

NEW JERSEY PROPERTY TAX SYSTEM LEGEND

PART 1		PART 2		PART 3	
CODE	NAME OF OWNER	PRINCIPLE USE OR PURPOSE	CODE	DESCRIPTION	DESCRIPTION
01	Federal Government	01 General Government	055	Parsonage	640 Club
02	State Government	02 Military Purposes	059	Rabbi Residence	643 Club House
03	County Government	03 Education	080	Farm	646 Golf Course
04	Municipal Government	04 Health & Welfare Etal.	083	Barn	649 Drum & Bugle Corps
05	Del. Riv. & Bay Authority	05 Penal Institutions	086	Shed	652 Beach
06	Del. Riv. Basin Comm.	06 Police, Fire, Rescue	089	Toll Shed	655 Marina
07	Del. Riv. Joint Toll Bridge Comm.	07 Transportation	094	Dedicated Open Space	658 Boathouse
08	Del. Riv. Port Authority	08 Utilities	095	Vacant Land	661 Life Guard Station
09	Del. Valley Reg. Plan. Comm.	09 Conservation	097	Disabled Veteran	664 Bath House
10	N.J. Turnpike Authority	10 Religious and Charitable	098	Widow of Serviceman or Disabled Veteran	667 Boardwalk
11	Garden State Pkwy. Comm.	11 Burial Grounds	100	VFW/ A.M. Leg	670 Boardwalk, Amusement
12	Interstate Sanitation Comm.	12 Civic and other Social Activities	101	Burial Ground	673 Booth
13	Mid. Atl. State Air Poll. Ctrl Comm.	13 Redevel. And Rehabilitation	106	Cemetery	676 Refreshment Stand
14	N.Y.- N.J. Trans. Agency	14 Remediation	111	Crematory	679 Restaurant
15	Palisades Int. Park Comm.	15 Housing and Mtg Fin. Project	116	Graveyard	682 Comfort Station
16	Port Authority of N.Y.-N.J.	16 Urban Enterprize Zone	121	Mausoleum	701 Highway
17	Tri-State Comm	17 C. 441 P.L. 1991	201	Radio Station	702 Tunnel
18	S. Jersey Port Comm.	18 Railroad	204	Radar	704 Road
19	Waterfront Comm. of N.Y.	19 Recreation	207	Radio Tower	707 Parkway
20	Charitable & Non-Profit Org.	20 Medical Office/ HEZ	220	Filtering Plant	710 Thoroughfare
21	Fraternal Organizations		223	Pumping Station	713 Circle
22	Veterans Organizations		226	Reservoir	716 Island
23	Religious Organizations		229	Well	719 Jug Handle
24	Other		232	Water Supply	722 Medial Strip
25	Atlantic City Expressway		235	Water Tank	725 Overpass
26	N.J. Sports & Exposition Authority		238	Water Tower	726 Playground
27	N.J. Econ. Dev. Authority		241	Water Tower Booster Station	728 Right of Way
28	County Food Dist. Authority		244	Water Plant	730 Traffic Island
29	Urban Renewal Entity		247	Water Stand Pipe	731 Traffic Triangle
30	CRDA- Casino Redev. Authority		250	Sewage Treatment	740 Toll Booth
31	N.J. Education Facilities Authority		254	Sewage Disposal	743 Toll Plaza
32	Hackensck Mead. Comm		256	Sanitary Landfill	746 Sidewalk
33	County Improvement Authority		258	Drainage	749 Lightng Standards
34	N.J. Natural Land Tr./ Natur. Cons		270	Atomic Energy Plant	752 Service Area
35	N.J. House and Mtg. Fin. Agency		280	Oil Tank	760 Gate House
36	N.J. Transit		283	Incinerator	763 Garage
37	County Park Commission		286	Mosquito Control	766 Highway Plant
38	County Utilities Authority		289	Dog Pound	769 Inspection Station
39	County Housing Authority		301	Hospital	772 Weighing Station
40	Municipal Housing Authority		304	Clinic	780 Parking Area
41	Municipal Utilities Authority		306	Mediaci Office/ HEZ	789 Brownsfields
42	Municipal Improvement Authority		307	Health Center	790 Commerc. \ Indust. Purpose
43	Municipal Parking Authority		308	County Food Dist. Facility	795 Vehicle Terminal
44	Patco		309	Rescue Mission	801 Airport
45	S. Jersev Transportation Authority		310	Red Cross Facility	805 Air Facility
			311	Salvation Army	810 Air Terminal
			313	Rescue Squad	
			315	Halfway House	
			316	Nursing Home	
			319	Veterans Home	
			322	Firemans Home	
			325	Civil Defense Shelter	
			330	Humane Society	
			350	College	
			353	Schools	
			356	Dormatory	
			359	Laboratory	
			362	Hall	
			365	Agricultural Research	
			368	Nursery School	
			372	Library	
			375	Museum	
			378	Monument	
			381	Historic Site	
			401	Military Post	
			405	Military Post, Air Force	
			410	Coast Guard Station	
			415	Naval Station	
			420	Armory	
			426	Barracks	
			430	Ordinance Plant	
			501	Fire House	
			505	Volunteer Fire Co.	
			510	Fire Tower	
			530	Police Station	
			535	Pistol Range	
			560	Penal Institution	
			601	Stadium	
			604	Theatre	
			607	Amphitheater	
			610	Pavillion	
			613	Community Center	
			616	Grange Hall	
			619	Forest	
			622	Park	
			623	Green Acres	
			625	Game Preserve	
			628	Bird Sanctuary	
			631	Hatchery	
			634	Stable	
			637	Camp	
			640	Club	
			643	Club House	
			646	Golf Course	
			649	Drum & Bugle Corps	
			652	Beach	
			655	Marina	
			658	Boathouse	
			661	Life Guard Station	
			664	Bath House	
			667	Boardwalk	
			670	Boardwalk, Amusement	
			673	Booth	
			676	Refreshment Stand	
			679	Restaurant	
			682	Comfort Station	
			701	Highway	
			702	Tunnel	
			704	Road	
			707	Parkway	
			710	Thoroughfare	
			713	Circle	
			716	Island	
			719	Jug Handle	
			722	Medial Strip	
			725	Overpass	
			726	Playground	
			728	Right of Way	
			730	Traffic Island	
			731	Traffic Triangle	
			740	Toll Booth	
			743	Toll Plaza	
			746	Sidewalk	
			749	Lighting Standards	
			752	Service Area	
			760	Gate House	
			763	Garage	
			766	Highway Plant	
			769	Inspection Station	
			772	Weighing Station	
			780	Parking Area	
			789	Brownsfields	
			790	Commerc. \ Indust. Purpose	
			795	Vehicle Terminal	
			801	Airport	
			805	Air Facility	
			810	Air Terminal	
			815	Observation Tower	
			840	Railroad	
			845	Railroad Station	
			850	Railroad Depot	
			880	Navigation Tower	
			901	Lake	
			905	Pond	
			906	Pool	
			909	River	
			913	Creek	
			917	Canal	
			921	Canal Feeder	
			925	Canal House	
			929	Tidewater Basin	
			933	Water Way	
			937	Watershed	
			940	Vehicle Bridge	
			944	Foot Bridge	
			948	Bridge Steps	
			949	Footpath	
			950	Flood Control Dam	
			960	Dock Bulkhead	
			964	Dock Lock	
			968	Dock Port	
			980	Lockhouse	
			984	Lighthouse	
			988	Marine Elevator	
			991	Revenue Allocation District	
			992	Marine Terminal	
			993	Urban Renewal Entity	
			994	5 Yr. Tax Agreement	
			995	Atlantic City Expressway	
			996	Riparian Grant	
			997	Residence	
			998	Urban Renewal	
			999	Public Housing	

**TABLE OF AGGREGATES
OF TAXABLE AND EXEMPT PROPERTY IN THE TAXING DISTRICT OF MAYWOOD**

FOR 2024

(1) VALUE OF LAND	974,302,400	
(2) VALUE OF IMPROVEMENTS	903,112,400	
(3) TOTAL VALUE LAND & IMPRVMT EXCL 2ND CLASS RR		1877,414,800
(4) TAX VALUE MACH,IMPLMNT & EQUIPT OF TELEPHONE, PETROLEUM REFINERIES MISCELLANEOUS		
(5) EXEMPTIONS		
POLLUTION CONTROL (RS 54:4-3.56)		
FIRE SUPPRESSION (RS 54:4-3.13)	117,900	
FALLOUT SHELTER (RS 54:4-3.48)		
WATER/SEWAGE FAC. (RS 54:4-3.59)		
UEZ ABATEMENT (RS 54:4-3.139)		
HOME IMPROVEMENT (RS 54:4-3.72)		
MULTI FAMILY (RS 54:4-3.121)		
CL 4 ABATEMENT (RS 54:4-3.95)		
RENEWABLE ENERGY (RS 54:4-3.113)		
DWELL ABATEMENT (RS 40A:21-5)		
DWELL EXEMPTION (RS 40A:21-5)		
NEW DWL/CONV ABATE (RS 40A:21-5)		
NEW DWL/CONV EXEM (RS 40A:21-5)		
MUL DWELL EXEM (RS 40A:21-6)		
MUL DWELL ABATE (RS 40A:21-6)		
COM/IND EXEMPTION (RS 40A:21-7)		
TOTAL	117,900	
(5A) DEDUCTIONS ALLOWED (C.73,L.1976)		
NBR VETERANS	95	
NBR VETERANS WIDOWS	34	
TOTAL	129	
NBR SENIOR CITIZENS	11	
NBR DISABLED PERSONS		
NBR SURVIVING SPOUSE		
TOTAL	140	
(6) NET VALUATION TAXABLE	1877,296,900	
(7) TAX RATE - GENL TAX RATE PER \$100 TAXABLE VALUE	2.152	
(8) RATIO - AVERAGE RATIO OF ASSESSED TO TRUE VALUE OF REAL PROPERTY	99.56%	
(9A) UEZ EXPIRED (-)		
(9B) TRUE VALUE CL II RR PROPERTY (+)		
(10) EQUALIZATION	15,810,671	
(11) NET VALUE ON WHICH COUNTY TAXES ARE APPORTIONED	1,893,107,571	
(12) APPORTIONMENT OF TAXES		
TOTAL CNTY TAX APPRT	4,212,551.30	
ADJUSTMENTS		
CNTY EQUAL TBL APPL (+ OR -)		
APPEALS & CORR. (+ OR -)	14,435.93	
NET CNTY TAX APPOR	4,198,115.37	
LESS EXCESS STATE AID		

(13) VALUATION OF EXEMPT PROPERTY		
PUBLIC SCHOOL PROP	18,838,300	
OTHER SCHOOL PROP		
PUBLIC PROP	31,534,400	
CHURCH & CHARITABLE PROP	15,859,300	
CEMETERY & GRAVEYARD		
OTHER EXEMPT PROP	36,713,500	
TOTAL VALUE	102,945,500	
(14) MISC REVENUE FOR SUPPORT OF BUDGET		
SURPLUS REVENUE APPROPRIATED	2,954,550.00	
MISC REVENUE ANTICIPATED	3,779,947.41	
RECEIPT FROM DELINQUENT TAX & LIEN	275,000.00	
TOTAL MISCELLANEOUS REVENUE	7,009,497.41	

(15) APPORTIONMENT OF TAXES		
ITEM	AMOUNT	RATE
NET CNTY TX LESS ST AID	4,198,115.37	.224
COUNTY LIBRARY TAX		
COUNTY HEALTH TAX		
COUNTY OPEN SPACE	189,310.76	.011
DISTRICT SCHOOL TAX	22,111,820.00	1.178
CONSOLIDATED SCHOOL TAX		
REGIONAL SCHOOL TAX		
MUNICIPAL OPEN SPACE		
MUNICIPAL LIBRARY TAX	631,668.00	.033
LOCAL MUNCPL PURPOSE TAX	13,253,799.00	.706
TOTAL TAX LEVY	40,384,713.13	
AUTHORIZED RATE		2.152


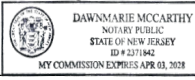
(16) REAL PROPERTY CLASSIFICATION SUMMARY		
	ITEMS	TAX VALUE
1. VACANT LAND	61	66,530,400
2. RESIDENTIAL	2,728	1407,133,900
3A. FARM (REGULAR)		
3B. FARM (QUALIFIED)		
4A. COMMERCIAL	106	181,147,600
4B. INDUSTRIAL	24	116,570,400
4C. APARTMENT	16	105,914,600
TOTAL CLASS 4A,4B,4C		403,632,600
TOTAL ALL CLASSES		1877,296,900

STATE OF NEW JERSEY BERGEN COUNTY

I (WE) _____ ASSESSOR(S) OF THE
TAXING DISTRICT OF MAYWOOD DO SWEAR (OR AFFIRM)
THAT THE FOREGOING TAX LIST AND TAX DUPLICATE CONTAIN THE
VALUATIONS OF ALL THE PROPERTY LIABLE TO TAXATION IN THE TAXING
DISTRICT IN WHICH I (WE) AM (ARE) TAX ASSESSOR(S), AND THAT
SUCH PROPERTY HAS BEEN VALUED WITHOUT FAVOR OR PARTIALITY AT
ITS TAXABLE VALUE AND I (WE) HAVE ALLOWED ONLY SUCH EXEMPTIONS
AND DEDUCTIONS AS ARE PRESCRIBED BY LAW

I (WE) DO FURTHER SWEAR (OR AFFIRM) THAT, FOR THE TAX YEAR 2024,
I (WE) HAVE COMPLETED AND PUT INTO OPERATION A DISTRICT-WIDE
ADJUSTMENTS OF REAL PROPERTY TAXABLE VALUATIONS AND SUCH TAXABLE
VALUATIONS CONFORM TO THE PERCENTAGE LEVEL ESTABLISHED FOR SUCH
YEAR FOR EXPRESSING THE TAXABLE VALUE OF REAL PROPERTY IN THE
COUNTY.




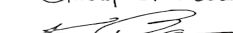

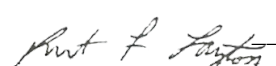

SWORN AND SUBSCRIBED BEFORE ME

ASSESSOR(S)

CERTIFICATION BY COUNTY BOARD

THIS IS TO CERTIFY THAT THE FOREGOING IS A TRUE AND
COMPLETE RECORD OF THE TAXES ASSESSED FOR THE YEAR 2024 IN THE
TAXING DISTRICT OF MAYWOOD COUNTY OF
BERGEN, NEW JERSEY, AND THAT \$ 1,877,296,900 IS THE
NET VALUATION TAXABLE AND 1,893,107,571 IS THE NET VALUATION
ON WHICH COUNTY TAXES AND REGIONAL OR CONSOLIDATED SCHOOL TAXES
ARE APPORTIONED.

ATTEST:  PRESIDENT
 COMMISSIONER
 COMMISSIONER
 COMMISSIONER
 COMMISSIONER
 TAX ADMINISTRATOR
 COMMISSIONER
COUNTY BOARD OF TAXATION

TAXING DISTRICT 34 MAYWOOD			2024 TAX LIST DISTRICT SUMMARY			COUNTY 02 BERGEN		08/29/24
CLASSIFICATION	NO. OF PARCELS	LAND VALUE	IMPROVEMENT VALUE	TOTAL VALUE	BOOK VALUE OF TANG PERS PROP	EXEMPTION AMOUNT	NET TAXABLE VALUE	
1 VACANT LAND	61	66,530,400	0	66,530,400		0	66,530,400	
2 RESIDENTIAL	2,728	764,832,600	642,301,300	1,407,133,900		0	1,407,133,900	
3A FARM (REGULAR)	0	0	0	0		0	0	
3B FARM (QUALIFIED)	0	0	0	0		0	0	
4A COMMERCIAL	106	67,644,900	113,620,600	181,265,500		117,900	181,147,600	
4B INDUSTRIAL	24	37,234,900	79,335,500	116,570,400		0	116,570,400	
4C APARTMENT	16	38,059,600	67,855,000	105,914,600		0	105,914,600	
CLASS 4 TOTAL	146	142,939,400	260,811,100	403,750,500		117,900	403,632,600	
RATABLE TOTAL	2,935	974,302,400	903,112,400	1,877,414,800		117,900	1,877,296,900	
5A CLASS 1 RAILROAD	3	0	0	0		0	0	
5B CLASS 2 RAILROAD	0	0	0	0		0	0	
RAILROAD TOTAL	3	0	0	0		0	0	
6A TELEPHONE	1				0			0
6B PETROL REFINRIES	0				0			0
6C MISCELLANEOUS	0				0			0
PUBLIC UTIL. TOTAL	1				0			0
15A PUBLIC SCHOOL	2	8,940,000	9,898,300	18,838,300		0	18,838,300	
15B OTHER SCHOOL	0	0	0	0		0	0	
15C PUBLIC PROPERTY	39	24,052,500	7,481,900	31,534,400		0	31,534,400	
15D CHARITABLE	10	6,769,300	9,090,000	15,859,300		0	15,859,300	
15E CEMETERY	0	0	0	0		0	0	
15F MISCELLANEOUS	28	15,292,500	21,421,000	36,713,500		0	36,713,500	
EXEMPT TOTAL	79	55,054,300	47,891,200	102,945,500		0	102,945,500	
----- D E D U C T I O N S -----			----- E X E M P T I O N S -----			----- E X E M P T I O N S -----		
CLASSIFICATION	NO. OF DEDUCTS	DEDUCTION AMOUNT	CLASSIFICATION	NO. OF PARCELS	EXEMPTION AMOUNT	CLASSIFICATION	NO. OF PARCELS	EXEMPTION AMOUNT
SENIOR CITIZEN	11	2,750	FIRE SUPPRESS	1	117,900	DWELL ABATE	0	0
DISABLED PERSON	0	0	POLLUTION CNTRL	0	0	DWELL EXEMP	0	0
SURVIVING SPOUSE	0	0	FALLOUT SHELTER	0	0	NEW DWEL/CONV ABAT	0	0
VETERAN	95	23,750	WATER/SEWAGE FAC	0	0	NEW DWEL/CONV EXMT	0	0
WIDOW OF VETERAN	34	8,500	HOME IMPROVEMENT	0	0	MUL DWELL EXEMP	0	0
			CLASS 4 ABATEMENT	0	0	MUL DWELL ABATE	0	0
			MULTI-FAMILY DWELL	0	0	COM/IND EXEMP	0	0
			UEZ ABATEMENT	0	0	RENEWABLE ENERGY	0	0

I ASSESSOR OF THE TAXING DISTRICT OF MAYWOOD DO SWEAR (OR AFFIRM) THAT THE FOREGOING
TAX LIST AND TAX DUPLICATE CONTAIN THE VALUATIONS OF ALL THE PROPERTY LIABLE TO TAXATION IN THE TAXING DISTRICT IN WHICH I AM TAX
ASSESSOR, AND THAT SUCH PROPERTY HAS BEEN VALUED WITHOUT FAVOR OR PARTIALITY AT ITS TAXABLE VALUE AND I HAVE ALLOWED ONLY SUCH
EXEMPTIONS AND DEDUCTIONS AS ARE PRESCRIBED BY LAW.

ASSESSOR

I DO FURTHER SWEAR (OR AFFIRM) THAT, FOR THE TAX YEAR 2024, I HAVE COMPLETED AND PUT INTO OPERATION A DISTRICT WIDE ADJUSTMENT OF
REAL PROPERTY TAXABLE VALUATIONS AND SUCH TAXABLE VALUATIONS CONFORM TO THE PERCENTAGE LEVEL ESTABLISHED FOR SUCH YEAR FOR
EXPRESSING THE TAXABLE VALUE OF REAL PROPERTY IN THE COUNTY.

ASSESSOR

SWORN AND SUBSCRIBED BEFORE ME

.

2024 TAX CALCULATION ACKNOWLEDGEMENT REPORT

TAXING DISTRICT 34 MAYWOOD

COUNTY 02 BERGEN

BLOCK	LOT	QUALIFIC.	PROPERTY LOCATION	CLASS	NET VAL	TAX AMOUNTS			PRELIM.	
						TOT YEAR	1ST HALF	2ND HALF		
16	12		846 NO LINCOLN AVE	15F	458500	.00	4604.07	4604.07-	.00	*OVERBILL*
23	19		807 SPRING VALLEY RD	15F	430800	.00	4319.87	4319.87-	.00	*OVERBILL*
46	22		57 PARKWAY	15F	466300	.00	4684.80	4684.80-	.00	*OVERBILL*
109	8		63 LENOX AVE	15F	556300	.00	5740.98	5740.98-	.00	*OVERBILL*
129	47		165 LOUIS ST	15F	434200	.00	4369.39	4369.39-	.00	*OVERBILL*
600	1		VARIOUS	6A	0	.00	1076.50	1076.50-	.00	*OVERBILL*

2024 TAX CALCULATION ACKNOWLEDGEMENT REPORT

TAXING DISTRICT 34 MAYWOOD

COUNTY 02 BERGEN

	COUNT	NET VALUE	TOTAL TAXES (GENERAL)	TOTAL TAXES (SPECIAL)	DEDUCTION AMOUNT	NET AMOUNT OF TAXES	2024 TAXES (1ST HALF)	2024 TAXES (2ND HALF)	2025 TAXES (1ST HALF)
* RATABLES *	2,935	1,877,296,900	40,399,429.21	.00	35,000.00	40,364,429.21	19,436,193.32	20,928,235.89	20,182,220.47
* RAILROADS *	3	0	.00	.00	.00	.00	.00	.00	.00
* UTILITIES *	1	0	.00	.00	.00	.00	1,076.50	1,076.50	.00
* EXEMPTS *	79	102,945,500	.00	.00	.00	.00	23,719.11	23,719.11-	.00

TAX RATES FOR THE YEAR OF 2024

TAXING DISTRICT 34 MAYWOOD COUNTY 02 BERGEN

DESCRIPTION OF TAX	SPECIAL TAX CODE	RATE PER \$100	FLAT TAX AMOUNT
COUNTY TAX		.224	
COUNTY OPEN SPACE		.011	
DISTRICT SCHOOL TAX		1.178	
LIBRARY TAX		.033	
LOCAL MUNICIPAL TAX		.706	
MUNICIPAL OPEN SPACE		.000	

TOTAL PROPERTY TAX 2024		2.152	

SPECIAL TAX DESCRIPTION.....

* STATE AID RATE	A01	.000
------------------	-----	------

* STATE AID NOT PART OF GENERAL TAX RATE

TAX RATE EDIT AUDIT TRAIL									
CTY/ DIST	TAX YEAR	RATE SEQ	RATE DESCRIPTION	TAX RATE	FLAT AMOUNT	--SPECIAL TAX DATA--			INHIBIT FLAGS
						CODE	RATE	FLAT	
0234	2024	01	COUNTY TAX	00224	000000				
0234	2024	02	COUNTY OPEN SPACE	00011	000000				
0234	2024	03	DISTRICT SCHOOL TAX	01178	000000				
0234	2024	04	LIBRARY TAX	00033	000000				
0234	2024	05	LOCAL MUNICIPAL TAX	00706	000000				
0234	2024	06	MUNICIPAL OPEN SPACE	00000	000000				
0234	2024	07	STATE AID RATE			A01	00000	000000	
				-----	-----		-----	-----	
0234	2024	00	TOTAL PROPERTY TAX 2024	2.152	.00		.000	.00	

*** TAX RATE ACCEPTED

TAXING DISTRICT NO. 34 MAYWOOD

COUNTY NO. 02 BERGEN

PAGE NO	NET TAXABLE VALUE	TOTAL TAXES (GENERAL)	TOTAL TAXES (SPECIAL)	DEDUCTION AMOUNT	NET AMOUNT OF TAXES	2024 TAXES (1ST HALF)	2024 TAXES (2ND HALF)	2025 TAXES (1ST HALF)
0001	40,145,700	863,935.45	.00	.00	863,935.45	433,591.65	430,343.80	431,967.75
0002	7,972,300	171,563.89	.00	.00	171,563.89	82,469.62	89,094.27	85,781.98
0003	7,557,900	162,646.03	.00	.00	162,646.03	78,191.61	84,454.42	81,323.04
0004	7,692,600	165,544.75	.00	250.00	165,294.75	79,418.72	85,876.03	82,647.39
0005	7,300,900	157,115.36	.00	.00	157,115.36	75,508.98	81,606.38	78,557.70
0006	7,263,400	156,308.37	.00	250.00	156,058.37	74,918.94	81,139.43	78,029.21
0007	7,561,100	162,714.87	.00	250.00	162,464.87	78,034.33	84,430.54	81,232.45
0008	7,678,700	165,245.63	.00	.00	165,245.63	79,151.85	86,093.78	82,622.84
0009	6,157,900	132,518.01	.00	.00	132,518.01	63,746.06	68,771.95	66,259.03
0010	6,840,100	147,198.93	.00	500.00	146,698.93	70,349.06	76,349.87	73,349.49
0011	6,317,800	135,959.05	.00	.00	135,959.05	64,686.91	71,272.14	67,979.54
0012	6,926,000	149,047.52	.00	.00	149,047.52	71,331.08	77,716.44	74,523.78
0013	7,352,600	158,227.96	.00	.00	158,227.96	75,757.64	82,470.32	79,114.02
0014	6,591,400	141,846.93	.00	.00	141,846.93	67,995.01	73,851.92	70,923.50
0015	6,502,100	139,925.21	.00	.00	139,925.21	67,095.05	72,830.16	69,962.63
0016	6,663,400	143,396.39	.00	500.00	142,896.39	68,305.87	74,590.52	71,448.22
0017	6,407,400	137,887.24	.00	250.00	137,637.24	66,039.98	71,597.26	68,818.65
0018	6,729,400	144,816.68	.00	250.00	144,566.68	69,202.72	75,363.96	72,283.37
0019	6,729,700	144,823.15	.00	250.00	144,573.15	73,746.51	70,826.64	72,286.60
0020	6,419,000	138,136.88	.00	.00	138,136.88	66,063.75	72,073.13	69,068.47
0021	6,353,800	136,733.78	.00	250.00	136,483.78	65,852.65	70,631.13	68,241.92
0022	6,629,400	142,664.68	.00	.00	142,664.68	69,098.42	73,566.26	71,332.37
0023	6,488,800	139,638.98	.00	.00	139,638.98	67,820.61	71,818.37	69,819.52
0024	7,418,900	159,654.73	.00	.00	159,654.73	65,933.49	93,721.24	79,827.41
0025	7,056,900	151,864.49	.00	.00	151,864.49	72,729.47	79,135.02	75,932.29
0026	6,271,600	134,964.84	.00	.00	134,964.84	64,698.76	70,266.08	67,482.45
0027	7,646,300	164,548.39	.00	250.00	164,298.39	79,024.71	85,273.68	82,149.22
0028	6,623,400	142,535.57	.00	250.00	142,285.57	68,136.73	74,148.84	71,142.81
0029	6,651,200	143,133.81	.00	250.00	142,883.81	68,374.74	74,509.07	71,441.92
0030	7,265,800	156,360.04	.00	500.00	155,860.04	74,728.25	81,131.79	77,930.07
0031	6,708,600	144,369.07	.00	250.00	144,119.07	69,232.85	74,886.22	72,059.57
0032	7,041,600	151,535.23	.00	.00	151,535.23	72,706.84	78,828.39	75,767.67
0033	6,224,000	133,940.49	.00	.00	133,940.49	68,807.63	65,132.86	66,970.27
0034	6,720,500	144,625.16	.00	250.00	144,375.16	68,964.69	75,410.47	72,187.60
0035	7,401,200	159,273.80	.00	250.00	159,023.80	76,240.88	82,782.92	79,511.93
0036	7,274,200	156,540.79	.00	250.00	156,290.79	74,518.47	81,772.32	78,145.41
0037	6,474,300	139,326.93	.00	.00	139,326.93	67,083.21	72,243.72	69,663.49
0038	6,177,600	132,941.93	.00	.00	132,941.93	62,735.22	70,206.71	66,470.99
0039	7,191,400	154,758.93	.00	250.00	154,508.93	74,359.16	80,149.77	77,254.48
0040	7,371,700	158,638.98	.00	.00	158,638.98	76,234.55	82,404.43	79,319.51
0041	7,282,800	156,725.87	.00	.00	156,725.87	75,212.93	81,512.94	78,362.97
0042	6,838,400	147,162.37	.00	250.00	146,912.37	70,161.91	76,750.46	73,456.21
0043	6,211,700	133,675.78	.00	.00	133,675.78	64,084.09	69,591.69	66,837.91
0044	6,262,000	134,758.23	.00	250.00	134,508.23	64,393.85	70,114.38	67,254.15
0045	6,065,800	130,536.01	.00	250.00	130,286.01	62,361.58	67,924.43	65,143.02
0046	6,951,000	149,585.52	.00	250.00	149,335.52	71,582.86	77,752.66	74,667.81
0047	6,186,900	133,142.10	.00	500.00	132,642.10	63,570.35	69,071.75	66,321.06
0048	7,688,000	165,445.76	.00	250.00	165,195.76	79,825.61	85,370.15	82,597.92
0049	7,137,700	153,603.30	.00	250.00	153,353.30	73,487.06	79,866.24	76,676.68
0050	7,133,900	153,521.51	.00	.00	153,521.51	73,035.19	80,486.32	76,760.78
0051	6,930,100	149,135.75	.00	250.00	148,885.75	70,900.36	77,985.39	74,442.90
0052	6,965,300	149,893.24	.00	.00	149,893.24	71,694.93	78,198.31	74,946.65
0053	6,484,000	139,535.68	.00	500.00	139,035.68	66,314.35	72,721.33	69,517.86
0054	7,032,100	151,330.80	.00	250.00	151,080.80	71,285.76	79,795.04	75,540.41
0055	7,024,900	151,175.84	.00	250.00	150,925.84	72,368.70	78,557.14	75,462.95
0056	6,515,700	140,217.86	.00	.00	140,217.86	66,730.12	73,487.74	70,108.96
0057	6,620,400	142,471.01	.00	250.00	142,221.01	68,642.94	73,578.07	71,110.54
0058	6,433,300	138,444.61	.00	.00	138,444.61	66,228.48	72,216.13	69,222.32
0059	6,770,500	145,701.14	.00	500.00	145,201.14	70,412.57	74,788.57	72,600.59
0060	6,146,700	132,276.97	.00	.00	132,276.97	62,637.27	69,639.70	66,138.50
0061	7,604,800	163,655.32	.00	.00	163,655.32	78,278.81	85,376.51	81,827.68
0062	6,976,600	150,136.46	.00	250.00	149,886.46	70,982.17	78,904.29	74,943.25
0063	7,199,300	154,928.94	.00	.00	154,928.94	74,730.65	80,198.29	77,464.49
0064	7,388,100	158,991.90	.00	.00	158,991.90	75,836.23	83,155.67	79,495.99
0065	6,823,900	146,850.33	.00	.00	146,850.33	70,536.62	76,313.71	73,425.20

TAXING DISTRICT NO. 34 MAYWOOD

COUNTY NO. 02 BERGEN

PAGE NO	NET TAXABLE VALUE	TOTAL TAXES (GENERAL)	TOTAL TAXES (SPECIAL)	DEDUCTION AMOUNT	NET AMOUNT OF TAXES	2024 TAXES (1ST HALF)	2024 TAXES (2ND HALF)	2025 TAXES (1ST HALF)
0066	7,604,500	163,648.85	.00	250.00	163,398.85	78,553.19	84,845.66	81,699.45
0067	7,407,800	159,415.87	.00	750.00	158,665.87	76,278.30	82,387.57	79,332.96
0068	6,421,400	138,188.53	.00	250.00	137,938.53	70,669.86	67,268.67	68,969.28
0069	7,023,200	151,139.28	.00	250.00	150,889.28	72,462.49	78,426.79	75,444.68
0070	6,060,900	130,430.57	.00	250.00	130,180.57	62,313.00	67,867.57	65,090.30
0071	7,264,200	156,325.59	.00	500.00	155,825.59	73,603.34	82,222.25	77,912.83
0072	8,129,500	174,946.83	.00	250.00	174,696.83	84,456.73	90,240.10	87,348.46
0073	6,858,700	147,599.22	.00	.00	147,599.22	70,911.24	76,687.98	73,799.63
0074	6,706,400	144,321.72	.00	.00	144,321.72	69,022.00	75,299.72	72,160.89
0075	7,314,500	157,408.04	.00	.00	157,408.04	75,582.19	81,825.85	78,704.05
0076	6,775,700	145,813.06	.00	.00	145,813.06	70,023.14	75,789.92	72,906.57
0077	7,290,100	156,882.95	.00	250.00	156,632.95	75,012.60	81,620.35	78,316.50
0078	6,770,100	145,692.56	.00	.00	145,692.56	69,857.36	75,835.20	72,846.30
0079	6,920,900	148,937.76	.00	500.00	148,437.76	71,251.17	77,186.59	74,218.90
0080	8,738,000	188,041.75	.00	.00	188,041.75	90,862.01	97,179.74	94,020.89
0081	7,102,100	152,837.19	.00	250.00	152,587.19	72,881.13	79,706.06	76,293.63
0082	6,783,700	145,985.21	.00	250.00	145,735.21	68,516.41	77,516.41	72,867.64
0083	7,379,300	158,802.53	.00	250.00	158,552.53	76,091.25	82,461.28	79,276.30
0084	7,536,200	162,179.03	.00	250.00	161,929.03	77,666.15	84,262.88	80,964.56
0085	7,728,400	166,315.17	.00	250.00	166,065.17	79,808.39	86,256.78	83,032.62
0086	6,128,700	131,889.64	.00	250.00	131,639.64	63,073.12	68,566.52	65,819.84
0087	7,355,300	158,286.07	.00	250.00	158,036.07	75,723.09	82,312.98	79,018.06
0088	7,449,900	160,321.84	.00	.00	160,321.84	76,883.65	83,438.19	80,160.97
0089	7,307,600	157,259.55	.00	.00	157,259.55	75,229.10	82,030.45	78,629.81
0090	7,900,600	170,020.93	.00	.00	170,020.93	81,961.53	88,059.40	85,010.50
0091	8,463,500	182,134.53	.00	.00	182,134.53	87,593.75	94,540.78	91,067.29
0092	6,810,500	146,561.96	.00	.00	146,561.96	72,030.80	74,531.16	73,281.00
0093	7,166,800	154,229.52	.00	250.00	153,979.52	74,409.76	79,569.76	76,989.80
0094	6,924,300	149,010.92	.00	.00	149,010.92	70,771.28	78,239.64	74,505.49
0095	6,718,400	144,579.99	.00	.00	144,579.99	69,595.75	74,984.24	72,290.01
0096	6,644,500	142,989.65	.00	500.00	142,489.65	68,296.17	74,193.48	71,244.85
0097	7,539,500	162,250.05	.00	.00	162,250.05	77,815.94	84,434.11	81,125.05
0098	7,487,800	161,137.46	.00	750.00	160,387.46	76,881.14	83,506.32	80,193.75
0099	6,881,600	148,092.02	.00	.00	148,092.02	71,117.92	76,974.10	74,046.03
0100	6,556,800	141,102.33	.00	.00	141,102.33	67,536.29	73,566.04	70,551.20
0101	7,062,000	151,974.25	.00	250.00	151,724.25	73,247.14	78,477.11	75,862.15
0102	7,278,900	156,641.91	.00	.00	156,641.91	75,166.66	81,475.25	78,320.99
0103	10,985,600	236,410.11	.00	.00	236,410.11	117,758.38	118,651.73	118,205.08
0104	8,937,500	192,334.99	.00	.00	192,334.99	93,721.22	98,613.77	96,167.52
0105	7,503,800	161,481.77	.00	.00	161,481.77	77,651.20	83,830.57	80,740.91
0106	7,059,700	151,924.73	.00	250.00	151,674.73	72,653.98	79,020.75	75,837.38
0107	7,069,400	152,133.48	.00	250.00	151,883.48	72,781.02	79,102.46	75,941.76
0108	5,450,100	117,286.14	.00	.00	117,286.14	56,242.86	61,043.28	58,643.09
0109	6,836,800	147,127.94	.00	.00	147,127.94	70,620.58	76,507.36	73,564.00
0110	7,779,200	167,408.37	.00	250.00	167,158.37	79,871.78	87,286.59	83,579.21
0111	7,372,900	158,664.82	.00	250.00	158,414.82	75,229.89	83,184.93	79,207.44
0112	7,975,700	171,637.07	.00	.00	171,637.07	82,679.53	88,957.54	85,818.57
0113	7,322,700	157,584.49	.00	.00	157,584.49	75,597.24	81,987.25	78,792.27
0114	4,883,300	105,088.61	.00	250.00	104,838.61	50,275.68	54,562.93	52,419.32
0115	6,863,900	147,711.14	.00	.00	147,711.14	71,523.75	76,187.39	73,855.59
0116	9,962,400	214,390.85	.00	250.00	214,140.85	103,620.57	110,520.28	107,070.44
0117	23,614,900	508,192.65	.00	.00	508,192.65	243,352.55	264,840.10	254,096.35
0118	10,325,600	222,206.92	.00	500.00	221,706.92	105,052.19	116,654.73	110,853.49
0119	8,637,500	185,878.99	.00	.00	185,878.99	92,433.72	93,445.27	92,939.53
0120	8,269,300	177,955.32	.00	250.00	177,705.32	86,409.49	91,295.83	88,852.68
0121	6,547,600	140,904.35	.00	.00	140,904.35	67,560.11	73,344.24	70,452.20
0122	6,399,900	137,725.84	.00	.00	137,725.84	66,092.83	71,633.01	68,862.95
0123	8,748,700	188,272.04	.00	.00	188,272.04	92,710.36	95,561.68	94,136.03
0124	25,146,500	541,152.70	.00	.00	541,152.70	257,623.72	283,528.98	270,576.36
0125	6,653,600	143,185.46	.00	250.00	142,935.46	68,586.94	74,348.52	71,467.76
0126	7,741,400	166,594.94	.00	250.00	166,344.94	79,780.41	86,564.53	83,172.49
0127	7,154,200	153,958.36	.00	.00	153,958.36	73,882.38	80,075.98	76,979.20
0128	7,237,000	155,740.25	.00	.00	155,740.25	74,685.47	81,054.78	77,870.15
0129	7,336,500	157,881.48	.00	.00	157,881.48	75,849.17	82,032.31	78,940.78
0130	7,320,200	157,530.71	.00	.00	157,530.71	75,536.96	81,993.75	78,765.39

TAXING DISTRICT NO. 34 MAYWOOD

COUNTY NO. 02 BERGEN

PAGE NO	NET TAXABLE VALUE	TOTAL TAXES (GENERAL)	TOTAL TAXES (SPECIAL)	DEDUCTION AMOUNT	NET AMOUNT OF TAXES	2024 TAXES (1ST HALF)	2024 TAXES (2ND HALF)	2025 TAXES (1ST HALF)
0131	6,723,700	144,694.02	.00	500.00	144,194.02	69,101.40	75,092.62	72,097.03
0132	7,406,300	159,383.59	.00	500.00	158,883.59	76,601.39	82,282.20	79,441.84
0133	6,919,200	148,901.18	.00	250.00	148,651.18	71,291.14	77,360.04	74,325.63
0134	7,339,700	157,950.36	.00	250.00	157,700.36	75,216.05	82,484.31	78,850.21
0135	7,320,500	157,537.17	.00	500.00	157,037.17	75,251.44	81,785.73	78,518.62
0136	7,558,500	162,658.92	.00	.00	162,658.92	78,048.44	84,610.48	81,329.48
0137	8,787,100	189,098.39	.00	250.00	188,848.39	91,495.95	97,352.44	94,424.24
0138	7,999,300	172,144.94	.00	500.00	171,644.94	82,673.90	88,971.04	85,822.50
0139	7,506,200	161,533.40	.00	250.00	161,283.40	77,294.77	83,988.63	80,641.73
0140	8,803,100	189,442.71	.00	250.00	189,192.71	90,401.15	98,791.56	94,596.39
0141	6,670,100	143,540.57	.00	.00	143,540.57	68,590.31	74,950.26	71,770.31
0142	7,494,000	161,270.87	.00	250.00	161,020.87	77,229.10	83,791.77	80,510.48
0143	6,785,600	146,026.11	.00	.00	146,026.11	70,040.39	75,985.72	73,013.11
0144	7,641,000	164,434.31	.00	250.00	164,184.31	78,892.30	85,292.01	82,092.18
0145	6,479,200	139,432.38	.00	250.00	139,182.38	66,716.00	72,466.38	69,591.21
0146	7,393,700	159,112.41	.00	250.00	158,862.41	76,189.20	82,673.21	79,431.22
0147	7,956,400	171,221.73	.00	500.00	170,721.73	81,889.13	88,832.60	85,360.89
0148	8,494,800	182,808.10	.00	500.00	182,308.10	87,765.76	94,542.34	91,154.07
0149	6,963,600	149,856.68	.00	.00	149,856.68	68,936.93	80,919.75	74,928.36
0150	6,980,500	150,220.36	.00	500.00	149,720.36	71,810.96	77,909.40	74,860.20
0151	7,795,600	167,761.31	.00	.00	167,761.31	80,484.56	87,276.75	83,880.66
0152	8,694,000	187,094.89	.00	250.00	186,844.89	89,444.15	97,400.74	93,422.46
0153	6,647,000	143,043.43	.00	.00	143,043.43	68,553.71	74,489.72	71,521.75
0154	7,689,600	165,480.18	.00	.00	165,480.18	79,381.15	86,099.03	82,740.13
0155	6,783,100	145,972.30	.00	.00	145,972.30	69,576.39	76,395.91	72,986.18
0156	8,962,500	192,872.99	.00	250.00	192,622.99	91,533.62	101,089.37	96,311.52
0157	15,634,200	336,447.98	.00	.00	336,447.98	159,611.61	176,836.37	168,224.00
0158	6,969,200	149,977.17	.00	500.00	149,477.17	71,650.55	77,826.62	74,738.61
0159	6,610,800	142,264.40	.00	.00	142,264.40	74,234.41	68,029.99	71,132.23
0160	7,849,200	168,914.79	.00	500.00	168,414.79	80,805.11	87,609.68	84,207.43
0161	5,904,000	127,054.09	.00	250.00	126,804.09	60,815.71	65,988.38	63,402.07
0162	7,084,400	152,456.27	.00	250.00	152,206.27	72,986.62	79,219.65	76,103.16
0163	7,193,500	154,804.12	.00	250.00	154,554.12	74,112.62	80,441.50	77,277.08
0164	7,243,200	155,873.67	.00	.00	155,873.67	74,760.80	81,112.87	77,936.87
0165	7,445,800	160,233.61	.00	250.00	159,983.61	76,337.76	83,645.85	79,991.82
0166	6,680,700	143,768.67	.00	500.00	143,268.67	69,230.69	74,037.98	71,634.37
0167	7,499,200	161,382.78	.00	.00	161,382.78	77,394.98	83,987.80	80,691.42
0168	7,917,100	170,375.99	.00	500.00	169,875.99	81,485.46	88,390.53	84,938.03
0169	7,399,900	159,245.85	.00	.00	159,245.85	75,924.50	83,321.35	79,622.97
0170	7,798,200	167,817.26	.00	.00	167,817.26	80,553.47	87,263.79	83,908.64
0171	8,451,900	181,884.88	.00	.00	181,884.88	87,401.07	94,483.81	90,942.48
0172	7,163,500	154,158.52	.00	250.00	153,908.52	73,826.28	80,082.24	76,954.29
0173	7,759,900	166,993.06	.00	250.00	166,743.06	79,994.64	86,748.42	83,371.56
0174	7,921,600	170,472.83	.00	500.00	169,972.83	81,562.94	88,409.89	84,986.45
0175	7,470,500	160,765.16	.00	250.00	160,515.16	77,307.69	83,207.47	80,257.61
0176	7,604,100	163,640.24	.00	500.00	163,140.24	77,251.59	85,888.65	81,570.15
0177	6,919,600	148,909.78	.00	500.00	148,409.78	71,037.91	77,371.87	74,204.92
0178	6,429,400	138,360.68	.00	250.00	138,110.68	66,188.52	71,922.16	69,055.37
0179	7,251,800	156,058.74	.00	.00	156,058.74	74,811.40	81,247.34	78,029.41
0180	8,144,500	175,269.64	.00	.00	175,269.64	84,015.49	91,254.15	87,634.85
0181	8,387,800	180,505.46	.00	.00	180,505.46	86,590.34	93,915.12	90,252.76
0182	6,862,400	147,678.85	.00	.00	147,678.85	71,025.34	76,653.51	73,839.45
0183	24,047,000	517,491.44	.00	500.00	516,991.44	246,433.24	270,558.20	258,495.75
0184	53,031,400	1,141,235.73	.00	250.00	1,140,985.73	554,805.40	586,180.33	570,492.89
0185	9,958,800	214,313.36	.00	250.00	214,063.36	103,024.21	111,039.15	107,031.70
0186	93,360,200	2,009,111.51	.00	.00	2,009,111.51	1,022,373.60	986,737.91	1,004,555.76
0187	18,196,400	391,586.54	.00	.00	391,586.54	186,488.58	205,097.96	195,793.31
0188	7,133,200	153,506.45	.00	.00	153,506.45	73,728.43	79,778.02	76,753.25
0189	7,023,700	151,150.02	.00	500.00	150,650.02	73,146.89	77,503.13	75,325.03
0190	20,064,100	431,779.45	.00	.00	431,779.45	205,440.37	226,339.08	215,889.74
0191	6,865,000	147,734.79	.00	.00	147,734.79	70,915.54	76,819.25	73,867.42
0192	6,587,400	141,760.84	.00	.00	141,760.84	68,114.50	73,646.34	70,880.44
0193	7,148,900	153,844.34	.00	250.00	153,594.34	73,263.26	80,331.08	76,797.19
0194	7,213,400	155,232.37	.00	.00	155,232.37	75,109.61	80,122.76	77,616.20
0195	7,893,900	169,876.72	.00	.00	169,876.72	82,773.18	87,103.54	84,938.40

TAXING DISTRICT NO. 34 MAYWOOD

COUNTY NO. 02 BERGEN

PAGE NO	NET TAXABLE VALUE	TOTAL TAXES (GENERAL)	TOTAL TAXES (SPECIAL)	DEDUCTION AMOUNT	NET AMOUNT OF TAXES	2024 TAXES (1ST HALF)	2024 TAXES (2ND HALF)	2025 TAXES (1ST HALF)
0196	6,112,400	131,538.84	.00	250.00	131,288.84	62,995.48	68,293.36	65,644.47
0197	7,666,500	164,983.08	.00	250.00	164,733.08	79,481.14	85,251.94	82,366.57
0198	7,157,500	154,029.40	.00	.00	154,029.40	74,110.61	79,918.79	77,014.73
0199	6,615,800	142,372.03	.00	250.00	142,122.03	68,369.50	73,752.53	71,061.04
0200	6,364,500	136,964.03	.00	.00	136,964.03	65,889.35	71,074.68	68,482.04
0201	6,742,500	145,098.61	.00	.00	145,098.61	69,848.74	75,249.87	72,549.33
0202	6,338,300	136,400.20	.00	.00	136,400.20	65,609.49	70,790.71	68,200.14
0203	5,973,600	128,551.88	.00	500.00	128,051.88	65,960.05	62,091.83	64,025.97
0204	6,269,100	134,911.04	.00	250.00	134,661.04	65,240.13	69,420.91	67,330.56
0205	6,463,300	139,090.21	.00	250.00	138,840.21	66,707.39	72,132.82	69,420.13
0206	6,117,000	131,637.84	.00	.00	131,637.84	63,510.29	68,127.55	65,818.94
0207	6,392,000	137,555.84	.00	.00	137,555.84	66,112.09	71,443.75	68,777.93
0208	5,652,000	121,631.04	.00	500.00	121,131.04	58,364.37	62,766.67	60,565.55
0209	7,898,200	169,969.28	.00	.00	169,969.28	82,660.15	87,309.13	84,984.66
0210	47,925,700	1,031,361.06	.00	.00	1,031,361.06	493,144.70	538,216.36	515,680.54
0211	7,374,000	158,688.48	.00	250.00	158,438.48	76,224.72	82,213.76	79,219.27
0212	19,187,800	412,921.46	.00	.00	412,921.46	196,906.96	216,014.50	206,460.75
0213	7,050,100	151,718.15	.00	.00	151,718.15	73,119.16	78,598.99	75,859.11
0214	7,357,800	158,339.86	.00	.00	158,339.86	76,291.60	82,048.26	79,169.95
0215	25,150,400	541,236.62	.00	.00	541,236.62	259,418.11	281,818.51	270,618.35
0216	14,471,600	311,428.84	.00	.00	311,428.84	148,181.33	163,247.51	155,714.43
<hr/>								
**DIST TOTAL	1,877,296,900	40,399,429.21	.00	35,000.00	40,364,429.21	19,459,912.43	20,904,516.78	20,182,220.47
<hr/>								
<hr/>								
<hr/>								
<hr/>								
<hr/>								
<hr/>								
<hr/>								
<hr/>								
<hr/>								
<hr/>								
<hr/>								
<hr/>								
<hr/>								
<hr/>								
<hr/>								
<hr/>								
<hr/>								
<hr/>								
<hr/>								
<hr/>								
<hr/>								
<hr/>								
<hr/>								
<hr/>								
<hr/>								
<hr/>								
<hr/>								
<hr/>								
<hr/>								
<hr/>								
<hr/>								
<hr/>								
<hr/>								
<hr/>								
<hr/>								
<hr/>								
<hr/>								
<hr/>								
<hr/>								
<hr/>								
<hr/>								
<hr/>								
<hr/>								
<hr/>								
<hr/>								
<hr/>								
<hr/>								
<hr/>								
<hr/>								
<hr/>								
<hr/>								
<hr/>								
<hr/>								
<hr/>								
<hr/>								
<hr/>								
<hr/>								
<hr/>								
<hr/>								
<hr/>								
<hr/>								
<hr/>								
<hr/>								
<hr/>								
<hr/>								
<hr/>								
<hr/>								
<hr/>								
<hr/>								
<hr/>								
<hr/>								
<hr/>								
<hr/>								
<hr/>								
<hr/>								
<hr/>								
<hr/>								
<hr/>								
<hr/>								
<hr/>								
<hr/>								
<hr/>								
<hr/>								
<hr/>								
<hr/>								
<hr/>								
<hr/>								
<hr/>								
<hr/>								
<hr/>								
<hr/>								
<hr/>								
<hr/>								
<hr/>								
<hr/>								
<hr/>								
<hr/>								
<hr/>								
<hr/>								
<hr/>								
<hr/>								
<hr/>								
<hr/>								
<hr/>								
<hr/>								
<hr/>								
<hr/>								
<hr/>								
<hr/>								
<hr/>								
<hr/>								

TAXING DISTRICT NO. 34 MAYWOOD

COUNTY NO. 02 BERGEN

PAGE NO	NET TAXABLE VALUE	TOTAL TAXES (GENERAL)	TOTAL TAXES (SPECIAL)	DEDUCTION AMOUNT	NET AMOUNT OF TAXES	2024 TAXES (1ST HALF)	2024 TAXES (2ND HALF)	2025 TAXES (1ST HALF)
0001		.00	.00	.00	.00	1,076.50	1,076.50-	.00
**DIST TOTAL		.00	.00	.00	.00	1,076.50	1,076.50-	.00

TAXING DISTRICT NO. 34 MAYWOOD

COUNTY NO. 02 BERGEN

NAME OF OWNER ADDITIONAL OWNERS	PAGE NO.	BLOCK NO.	LOT NO.	LOT QUALIF.	ACCOUNT NO.	DEED BOOK	DEED PAGE	CLASS	PROPERTY LOCATION
ABAB PROPERTY LLC	0120	83	7		151300-6	09641	00021	4A	132 W PLEASANT AVE
ABATE, MICHAEL K&O'BRIEN, NICOLE RAE	0065	45	9		096700-6	05019	01320	2	662 GRANT AVE
ABEL, HORSHAL & MALIKA	0144	102	4.01		231800-6	03826	00589	2	356 MAYWOOD AVE
ABELLA, RUEBEN RICHARD	0211	132	16		293600-6	01762	00637	2	112 MAYWOOD AVE
ABRAHAMSON, RONALD & YUKO	0138	97	17		186700-4	09038	00164	2	3 FAIRWAY
ABRAMSKY, RUTH & ALAN	0115	77	25		170000-2			2	93 E PASSAIC ST
ABREU (ETAL), JOSE	0087	59	11		139900-2	00664	02053	2	60 TERRACE AVE
ABRUNZO, CAROLYN	0078	54	1		107900-9			2	33 WOODLAND AVE
ACERO, GALO O & BUESTAN	0092	61	33		160200-1	02982	01065	2	581 MAYWOOD AVE
ACERRA, JASON & COLLEEN	0093	62	14		125500-7	04449	00910	2	47 W GROVE AVE
ACHIREM, CHARLES	0135	94	32		196400-4	08998	00261	2	111 STONE ST
ACOSTA, EDWARD S. & MARY A.	0074	51	11		078900-6	08650	00898	2	82 WASHINGTON AVE
ACUNA, RODRIGO M. & BILLONES, CLAIRE M	0054	37	27		069200-3	04684	00115	2	761 PALMER AVE
ADAM, SUSAN	0211	132	6		292600-9	00037	00416	2	51 HAMMELL PLACE
ADAMOVIĆ, ALEKSANDAR & KIRISANNA	0083	57	9		130900-9	04824	00912	2	692 GARDEN ST
ADAMS, KERI & STEFAN HAYDEN	0162	112	15		212300-2	00096	01534	2	311 ESPLANADE
ADAMS, STEPHEN W & DEBORAH A	0062	43	9		092200-3	02262	00482	2	666 WYOMING AVE
ADAS, AHMAD ABU & OPARAKU, PERSIDA	0029	22	25		043600-9	02853	02415	2	733 BRIARCLIFF AVE
ADEGBOLA, AKINYEMI O	0168	115	4		236400-7	00773	01213	2	342 GOLF AVE
ADIKASHVILI, DEA & BARJADZE, DAVID	0041	29	20		050700-2	05130	01329	2	33-35 FAIRMOUNT AVE
ADLER CORNERS LLC	0186	124	34		275100-9	04157	01232	4B	205 MAYWOOD AVE
ADLER, MYRON & ELAINE	0186	124	35		269300-6			4B	217 MAYWOOD AVE
ADLER, MYRON & ELAINE	0186	124	37		269500-8			4B	40-44 W HUNTER AVE
AGARWAL, SHARAD & GUPTA, P.	0091	61	16		126300-2	00202	01008	2	644 OAK AVE
AGNER, EMMANUELA AKA NELL R.	0174	118	14		252700-8	09134	00001	2	A-2 GOLF AVE
AHMED, AFTAB & ANILA	0099	67	9		115100-0	08330	00968	2	580 SPRING VALLEY RD
AHMED, AKMAL S & MOSTAFA, HODA I	0020	17	4		019900-5	04635	01174	2	158 W SPRING VALLEY AVE
AHMED, MARUF & ROMANA	0013	11	13		032100-4	02986	01312	2	23 STELLING AVE
AHRENS (ETAL), DOUGLAS R	0086	58	16		128400-7	09392	00244	2	693 GARDEN ST
AINSWORTH III, CLIFFORD F	0126	88	13		193600-5	03875	00832	2	158 STONE ST
AKBULUT, MEHMET & MARGARITA R.L.	0171	117	17		254700-2	09089	00323	2	165 E CENTRAL AVE
AKRA, LLC	0104	71	9.01		154950	08278	00171	4A	51 W PLEASANT AVE
ALBERSE (ETALS), CHRISTINE E	0173	117	34		256400-3	00339	01714	2	160 E MAGNOLIA AVE
ALBRIZIO, MICHELLE	0082	56	10		135100-6	03330	01813	2	708 COLES ST
ALBRIZIO, MICHELLE & SENSAL, JOSEPH	0082	56	9		134800-6	00330	01813	1	702 COLES ST
ALCORTA, DANIEL	0126	88	12		193500-4	02824	02002	2	160 STONE ST
ALETTI, RONALD & NANCY A	0182	121	39		227300-0			2	89 W MAGNOLIA AVE
ALEXANDER, JAMES P. & LISA	0157	107	38		242900-7	07812	00374	2	165 W MAGNOLIA AVE
ALEXANDER, PATRICIA, & RANDOLPH	0064	44	16		095100-3			2	659 GRANT AVE
ALFARO-RAMIREZ, EDWIN O ETALS	0092	61	26		159600-5	02088	01715	2	621 MAYWOOD AVE
ALFARO, JOSE & JENNIFER	0198	128	14		271200-2	02190	01033	2	72 E HUNTER AVE
ALFARO, JOSE & TRONOLONE, TRACEY	0200	129	13		275300-1	07933	00059	2	166 MAYWOOD AVE
ALFONSECA, MIGUEL A	0201	129	19		277200-4	03566	00987	2	6 BERRY CT
ALGOZZINI, JOHN & GWEN	0007	5	8		008900-5			2	121 E SPRING VALLEY AVE
ALI (ETAL), MIR A (AKRAM)	0137	97	3		186300-0	00321	01628	2	478 MAYWOOD AVE
ALIGO-CZUJKO, ROBIN	0122	85	2		148000-9	05219	01771	2	188 W PLEASANT AVE
ALINO, MICHAEL T & BARBARA	0070	48	4		104200-1			2	688 OAK AVE
ALJAMAL, FAISAL & MAY MU	0075	51	21		079900-3	03018	02270	2	77 LAFAYETTE AVE
ALLAF, BARAA & DAMLAKHI, RAHAF	0007	5	18		009900-2	04963	00943	2	94 CEDAR AVE
ALLARD, JEAN-BAPTISTE ETAL	0150	104	10		205200-9	04259	01306	2	54 TAPLIN AVE
ALLEN, JASON & VIOLET HABIB-	0167	114	33		238800-5	03114	00502	2	368 CONCORD DR
ALLEN, JOHN M & OCAMPO, ADRIANA	0064	44	22		093400-2	04811	00333	2	115 PARKWAY
ALLEN, YOUNG & BARBARA L	0214	133	23		294400-1	02352	00953	2	42 HAMMELL PLACE
ALMONTE, D. & Y & FENRANDEZ, M.	0209	130	65		288800-0	04807	01407	2	135 ORCHARD PL
ALMONTE, YUDDY A & FELIPE T	0110	75	6		167800-6	00157	00240	2	105-107 E PLEASANT AVE
ALONZO, JOSEPH C & ANTHONY BONANNI	0142	101	2		211100-3	09633	00282	2	438 GOLF AVE
ALSAIGH, TERESA & ABOOD	0193	126	40		265200-7	03587	00885	2	198 E CENTRAL AVE
ALSTON, IDA	0152	106	7		198400-8	03905	01649	2	210 PROSPECT AVE
ALVARADO, ELIZABETH	0025	21	7		015700-5	04927	00075	2	780 BRIARCLIFF AVE
ALVAREZ, CHRISTOPHER & HARKIN, MARIEL	0188	124	65		260600-6	03144	00574	2	40 W CENTRAL AVE
ALVAREZ, FRANCIS A BREA	0209	130	63		288600-8	04110	01545	2	129 ORCHARD PL
ALVAREZ, JUAN P ETALS	0116	78	7		166100-2	04771	01744	2	30 E PLEASANT AVE
ALVAREZ, SERGIO & SANTOS, CHRISTINA	0139	98	10		189000-8	04301	01238	2	485 S ELM ST
ALVELA, BRIAN J	0056	39	3		057600-0	04567	00011	2	735 SPRING VALLEY RD
ALVELA, JOSE M.	0002	3	3		001900-6			2	61 E SPRING VALLEY AVE
AMATO, DIANE & CAROL	0170	117	4		253400-2	01066	01802	2	A-1 GOLF AVE
AMBROS, NORA E & KENNETH & ELISA	0159	108	15		217500-9	02099	01456	2	155 LENOX AVE
AMBROSE, MARK & MAUREEN	0154	106	32		200800-0			2	100 PROSPECT AVE

TAXING DISTRICT NO. 34 MAYWOOD

COUNTY NO. 02 BERGEN

NAME OF OWNER ADDITIONAL OWNERS	PAGE NO.	BLOCK NO.	LOT NO.	LOT QUALIF.	ACCOUNT NO.	DEED BOOK PAGE	CLASS	PROPERTY LOCATION
AMERICAN LEGION #142	0114	77	13		171100-0		15F	135 E PASSAIC ST
AMERICAN LEGION #142	0114	77	14		171000-9		15F	135 E PASSAIC ST
AMERICAN LEGION #142	0115	77	17		170800-0		15F	135 E PASSAIC ST
AMERICAN LEGION #142	0115	77	18		170700-9		15F	135 E PASSAIC ST
AMES, DEBORAH KIM	0067	46	16		099800-8	02412 01778	2	681 PALMER AVE
AMES, LESLIE & CARRASCO, ADAM KING	0160	110	8		220000-8	04529 00427	2	55 LENOX AVE
AMES, ROBERT & LESLEY	0102	69	12		112400-2		2	190 DESOTO AVE
AMPSSLER, HILDEGARD	0140	99	1		190300-1	00104 00833	2	65 EDGEWOOD PL
ANDERSON, DOUGLAS & KAREN E	0196	127	10		274700-8	00698 02391	2	126 ORCHARD PL
ANDINO, EDGARDO R & MARLENE	0097	65	4		118200-2	08238 00179	2	126 PARKWAY
ANDRADE, NANCY VARGAS & ANTONIO	0057	39	12		058500-6	09350 00420	2	212 STAVOLA PL
ANDRADE, HENRY NELSON GONZALEZ	0072	50	2		076300-6	04831 01919	2	774 MAYWOOD AVE
ANDREOLA, JOHN A. & JOAN A.	0090	61	7.01				2	590 OAK AVE.
ANDREWS PATRICK & CARMELA	0137	97	7		185900-9		2	504 MAYWOOD AVE
ANDRISANI, JARROD & JESSICA	0031	22	52		087000-3	02344 00700	2	621 BRIARCLIFF AVE
ANDRISANI, SUSAN	0101	68	16		113800-3	08186 00199	2	219 DESOTO AVE
ANDRIULLI, ANGELO & CHERYL	0087	59	16		139400-7		2	88 TERRACE AVE
ANDROS, SYLVIA	0145	102	16		208100-9	03080 00769	2	83 SINNIGER PL
ANDUJAR, K, JIMENEZ, R & JIMENEZ, K	0185	124	19		290000-9	04791 00528	2	85 MAYWOOD AVE
ANGELES, MIGUELINA	0007	5	11		009200-5	04443 01262	2	897 CONKLIN AVE
ANGELI, RUDOLPH T	0020	17	12		020700-3	09405 00386	2	856 WYOMING AVE
ANGELILLO, JULIANNE & MALAVE, JANINE D	0095	63	16		122600-7	04695 01319	2	597 PALMER AVE
ANING, SAMUEL	0051	36	10		071800-6	00942 00603	2	764 PALMER AVE
ANTONELLI, CAROLINA	0071	49	8		105800-4	02354 00968	2	734 MAYWOOD AVE
ANTONETTI, JOSHUA & JANEL	0044	32	3		085600-5	02707 00559	2	144 FAIRMOUNT AVE
ANTONIETTI, ANTONIO & GRISELLE	0063	44	11		094600-1	08925 00134	2	676 LINCOLN AVE
ANTONOV, ANTHONY & EMILIYA	0129	91	4		177300-4	01833 00300	2	468 LATHAM ST
ANZEVINO, THOMAS J. & DEBRA T.	0059	41	14		088000-0	00000 00000	2	209 PARKWAY
APPIAH, PATRICK & MARJORY	0164	113	17		222100-3	01255 01969	2	211 ESPLANADE
APTE, ADITYA & AMRUTA	0168	115	8		233900-1	04074 01513	2	362 GOLF AVE
ARAUJO, JOVANNY ANDRES	0158	108	4		216400-1	04995 00793	2	142 THOMA AVE
ARBAIZA, ERICK & POLINA	0034	24	11		066500-5	02649 00656	2	743 GRANT AVE
ARBER, ROBERT J. & ROXANNE	0165	114	1		235200-8		2	130 ROMAINE AVE
ARCAROLI JR, (ETAL), FRANK J.	0147	102	48		233800-0	07986 00963	2	361 GOLF AVE
ARCHER, KATHY (PIER) & DAVID STEVEN	0021	17	26		022100-1	01528 02260	2	881 NO LINCOLN AVE
ARCIA, JAN G. & MANOLO, ROSEANNE	0071	49	1		106500-8	04840 00130	2	1 PARKWAY
ARCILLA, TITO & JEANNE	0021	17	21		021600-9	01532 01079	2	853 NO LINCOLN AVE
ARELA, EMILIO V & ANGELITA A	0131	93	1		180200-7		2	400 PALMER AVE
ARENDS, MARK & JENNIFER	0030	22	43		062500-7	01217 02449	2	657 BRIARCLIFF AVE
ARENDS, MARK & JENNIFER	0063	44	10		094500-0	04007 01791	2	672 LINCOLN AVE
ARGULA, ANTHONY, JR & JOAN	0196	127	17		274000-1		2	100 ORCHARD PL
ARMORELLI, JENNIFER	0010	8	15		035300-7	01847 00176	2	111 STELLING AVE
ARONSON, YELENA (MIKHAIL MARKOV)	0086	58	22		129000-0	01047 01040	2	669 GARDEN ST
ARRIBI, CHRISTOPHER & MURRAY, LAURA	0098	66	15		116200-8	00162 00852	2	570 WYOMING AVE
ARRIGO, ONOFRIO	0008	6	9.01		011700-7		2	140 CEDAR AVE
ARROYAVE, MARTA & VANEGAS, MARIA	0074	51	18		079600-0	04434 00464	2	95 LAFAYETTE AVE
ARUZ, HECTOR & YOHADA & SAHAD, JUAN	0033	23	23		042400-0	03801 00536	2	817 SPRING VALLEY RD
ARYA REALTY HOLDINGS LLC	0119	83	4.01		151000-3	00398 00847	4A	138-140 W PLEASANT AVE
ASAIBENE, ANTHONY & PAULA	0010	8	8		036000-1	01769 02276	2	156 E SPRING VALLEY AVE
ASARE, GEORGE	0130	91	9		176200-6	09411 00477	2	144 W PASSAIC ST
ASHEKIAN, SARKIS & ROSE Z	0174	118	10		252200-3	00000 00000	2	50 E MAGNOLIA AVE
ASHLEY, JOSHUA P & STEPHANIE	0033	23	19		042000-6	09208 00217	15F	807 SPRING VALLEY RD
ASSINI JR, JAMES A	0198	128	21		271900-9	08391 00434	2	64 ORCHARD PL
ATTA, ADEL & ZAKARIA, NAGWA	0089	60	7		127600-2	02648 02200	2	685 JERSEY AVE
AUERBACH, ALFRED R & ANNA	0007	5	20		010100-4		2	84 CEDAR AVE
AUN, JULIA	0006	5	1		008200-8		2	85 E SPRING VALLEY AVE
AUSTIN, SASHA ANN	0028	22	5		014300-4	03304 00031	2	901 BRIARCLIFF AVE
AVAGLIANO, CHRISTINE TRSTE	0032	23	9		041000-9	04981 00966	2	235 SANZARI PL
AVANESIAN, ANI	0126	88	18		194100-7	03371 01813	2	171 PROSPECT AVE
AVON, ANTHONY J & KATHLEEN M	0048	35	5		074900-8	08293 00114	2	748 OAK AVE
AVRAAMIDES, ALEXIS	0187	124	57		259800-8	01710 01406	2	279 MAYWOOD AVE
AYDOGU, HAYGAZ & NANCY J	0026	21	13		013300-7	02346 02167	2	896 BRIARCLIFF AVE
AYERLEE, JEAN E	0104	71	4		156100-9	01896 02470	2	56 BELLE AVE
AYERLEE, JEAN E	0150	104	8		205000-7	01868 02289	2	428 POPLAR AVE
BABAYEV, IMANUEL & DIANA	0112	76	15		163200-2	04592 01119	2	60 PARK AVE
BADER, MATTHEW & NICOLE	0035	24	33		065600-9	01712 01869	2	738 WYOMING AVE
BADO, AMANDA	0178	120	15		246900-5	01453 00948	2	114 W MAGNOLIA AVE
BADO, THOMAS & LAURIE ANN	0206	130	25		284100-5		2	174 CLINTON AVE

TAXING DISTRICT NO. 34 MAYWOOD

COUNTY NO. 02 BERGEN

NAME OF OWNER ADDITIONAL OWNERS	PAGE NO.	BLOCK NO.	LOT NO.	LOT QUALIF.	ACCOUNT NO.	DEED BOOK	DEED PAGE	CLASS	PROPERTY LOCATION
BAEZ, TATIANA & FONT, JOSE	0014	12	2		030100-0	02267	00569	2	18 W SPRING VALLEY AVE
BAEZ,YANTHONY	0109	74	15		145800-6	05043	00066	2	118 GROVE AVE
BAGNUOLO,KENNETH M JR. & KATHLEEN A	0139	98	16		188500-6			2	457 S ELM ST
BAHTO, MICHAEL & RUTH ANN	0193	126	35		264700-5			2	178 E CENTRAL AVE
BAILLARGEON,SUSAN CRISTEA	0133	94	9		181600-8	03947	00612	2	60 W PASSAIC ST
BAKER III, HOWARD R	0160	110	6		219800-6	00304	00474	2	45 LENOX AVE
BAKER, BRIANNE & PULIATTE, JAMES	0177	119	24		250200-9	04072	00001	2	71 W CENTRAL AVE
BAKER, MICHAEL K. & FLYNN, JACQUELINE	0203	129	50		278500-4	07918	00263	2	47 ORCHARD PLACE
BAKER,NICHOLAS G. & LYNN C.	0176	119	18		249600-3			2	70 W MAGNOLIA AVE
BAKOS, CHRISTOPHER	0125	88	7		193000-9	03518	01586	2	190 STONE ST
BALASA, KEITH	0076	52	10		085100-0	09513	00006	2	125 LAFAYETTE AVE
BALASA, KEITH & GERALDINE ETALS	0084	57	23		131900-6	02528	00973	2	661 COLES ST
BALASUBRAMANIAN, SATHISH ETAL	0206	130	27		284300-7	02593	02306	2	162 CLINTON AVE
BALIDEMAJ, RAMA	0128	90	5		175700-4	01836	01290	2	474 DAVISON ST
BALKAN (REVOC TRUST), GEORGES	0016	14	12		028000-2	00304	01453	2	837 PALMER AVE
BALLERINI, ALFRED M. & JENNIFER A.	0063	44	9		094400-9	07899	00506	2	668 LINCOLN AVE
BALLERINI, DARLENE	0063	44	6		094100-6	08820	00615	2	652 LINCOLN AVE
BAME, ILIR & MONIKA	0183	122	14		245200-1	03268	00182	2	187 W CENTRAL AVE
BANTON, YVONNE J	0144	102	4.03		231800-6	01983	00321	2	364 MAYWOOD AVE
BANYAR, KATHRYN	0144	102	11		207600-7	08813	00772	2	86 EDGEWOOD PL
BAQUERIZO, JOSE GIOVANNI & JENNIFER	0097	65	13		117700-0	07996	00083	2	137 BELLE AVE
BARARDO, ANTHONY J	0136	96	4		185300-3	00438	00535	2	472 OAK AVE
BARBERENA, LENIN & SANDRA	0065	45	6		096400-3	09454	00052	2	656 GRANT AVE
BARBERIA,MARYELLEN	0173	117	39		256900-8			2	128 E MAGNOLIA AVE
BARBIERI, DENISE	0197	127	21		273600-0	08603	00864	2	82 ORCHARD PL
BARBOSA, GENE C & CALABRESE, J.	0045	32	11		086400-0	00902	00689	2	135 WASHINGTON AVE
BARDELLINI,LUIS A & TERESA	0203	129	58		281100-4	03659	00382	2	162 LOUIS ST
BARDONG, JOAN M & KATHRYN A	0072	49	14		105200-8	09075	00084	2	729 JERSEY AVE
BARGIEL, RUSSELL E. & THERESA A.	0096	64	8		120600-3			2	597 EDEL AVE
BARISH, DIANE	0054	38	5		039300-5	08531	00722	2	212 SANZARI PL
BARJADZE, DAVID & ADIKASHVILI, DEA	0081	56	4		134300-1	02870	02433	2	676 COLES ST
BARNHARDT, DORIS C	0015	13	5		029000-9	08293	00318	2	854 PALMER AVE
BARON, AYAZ	0035	24	21		066700-7	03951	01196	2	742 LINCOLN AVE
BARREIRO, CARMEN S	0212	132	30		292200-5			2	78 BEECH ST
BARRETT, PATRICIA	0169	116	2		238600-3			2	131 E MAGNOLIA AVE
BARROS, SONJA	0212	132	22		291400-0	03203	00568	2	38 BEECH ST
BARRY, THOMAS J	0076	52	5		084500-7	09499	00175	2	152 WASHINGTON AVE
BARRY,WM J 3RD & DENISE	0025	20	5		038700-2			2	845 NO WYOMING AVE
BARSEMIAN, SIMON & TALIN	0052	37	9		067500-2	01559	00257	2	739 EDEL AVE
BART MANION & BRIGIT LEE PEGG	0045	33	4		081400-5	01615	02094	2	66 FAIRMOUNT AVE
BASDEO, MALICIA & HERNANDEZ, JASON	0147	102	47		233700-9	03272	00968	2	363 GOLF AVE
BASICH, ANTHONY, ANTON & CATHERINE	0128	89	12		173400-7	01542	00032	2	473 DAVISON ST
BASILE, B V JR & R A	0150	104	4		204600-6			2	410 POPLAR AVE
BASILE, BRAD V & DYRNESS, SUSAN	0151	104	19		204200-2	08845	00453	2	411 OAK AVE
BASILE, JAMES J. & MARY LOU	0048	35	1		075300-9			2	728 OAK AVE
BASMAJI,ROBERT&ARAKELLAN,MEGHETY R	0111	76	3		161200-8	05197	01797	2	584 MAYWOOD AVE
BASTARDO, OLIVER & CACERES, ARIOLA	0085	58	7		130100-1	04651	01893	2	42 WOODLAND AVE
BATAIEV, IURII	0046	33	17		082700-5	04339	00980	2	115 WASHINGTON AVE
BATCH, CHARLES & DEBRA	0055	38	16		057100-5	02638	00100	2	215 STAVOLA PL
BATISTA, EDWARD M & SORAIDA	0040	29	1		050200-7	01333	01405	2	844 MAYWOOD AVE
BATUN, THATAW ETAL	0202	129	33		278400-3	01747	00710	2	43 ORCHARD PL
BATYR, AIDANA	0111	75	23		168600-1	03331	00470	2	120 PARK AVE
BAUTISTA, MARC & MARIANA	0079	54	27		107500-5	02659	02126	15F	49 WOODLAND AVE
BAUTISTA, ROMEL & MARYCES	0194	126	46		268200-8	08732	00926	2	105 E HUNTER AVE
BAYCORA, ALIM & SUSAN M	0127	89	4		174200-2	08312	00993	2	468 LAWRENCE ST
BAYEWU (ETAL), PASTOR OLANIYI	0113	76	32		161500-1	09272	00078	2	13 E PLEASANT AVE
BAYTAR, AGOP & TATIANA	0179	120	19		247300-6	00326	00321	2	90 W MAGNOLIA AVE
BECHIRI, AVNI & FLORA	0042	30	4		053800-4			2	88 STELLING AVE
BECKER, ROBERT & JIMINEZ, W. SUSANA	0204	129	72		279100-7	07891	00983	2	71 ORCHARD PL
BECKER, ROBERT J	0052	36	23		070500-6	08218	00744	2	743 OAK AVE
BEEKMAN, ARTHUR ETAL	0018	16	8		023100-8	08423	00082	2	866 NO LINCOLN AVE
BEIRNE,KRISTEN M TRSTE	0148	102	57		232300-8	05034	01993	2	41 E MAGNOLIA AVE
BEJO,SOKOL & FORTESA	0166	114	14		240600-0	03865	01265	2	123 ESPLANADE
BEKTESEVIC, MIRSAD & SELMA	0012	10	11		033500-5	04784	01170	2	73 STELLING AVE
BEL FIORE BOUTIQUE LLC	0092	61	34		160400-3	02581	00313	4A	15 W PLEASANT AVE
BELGRAVE-MCKOY, FARANAH	0097	66	1		116700-3	03473	01230	2	154 PARKWAY
BELGRAVE,TAHNEE	0023	18	14		017400-6	04537	01668	2	185 ROOSEVELT PL
BELLANDI IRR.TRST, C/O BELLANDI,R	0203	129	60		281300-6	04781	00934	2	154 LOUIS ST

TAXING DISTRICT NO. 34 MAYWOOD

COUNTY NO. 02 BERGEN

NAME OF OWNER ADDITIONAL OWNERS	PAGE NO.	BLOCK NO.	LOT NO.	LOT QUALIF.	ACCOUNT NO.	DEED BOOK PAGE	CLASS	PROPERTY LOCATION
BELLIS, ELIZABETH & DANIEL (TRSTES)	0029	22	24		043700-0	01689 00636	2	737 BRIARCLIFF AVE
BELLO SANCHEZ, DIANA C	0112	76	10		163700-7	03506 00340	2	40 PARK AVE
BELLO, DORIS	0103	70	11		154600-0	08654 00156	2	92 BELLE AVE
BELLO, RAFAEL	0054	38	1		038800-3	03974 00040	2	763 SPRING VALLEY RD
BELMADANI, AHMED	0097	65	6		118400-4	03657 01508	2	116 PARKWAY
BELSON, WILLIAM B & BISSELL M.	0066	46	1		098300-6	00975 00730	2	75 PARKWAY
BENDEZU, JULIO	0158	108	2		216200-9	03316 02103	2	154 THOMA AVE
BENDIAN, RONALD & DONALD	0036	24	44		063000-9	07893 00809	2	731 WYOMING AVE
BENE, JAY J & FRANCES M	0044	31	6		055600-6		2	145 FAIRMOUNT AVE
BENIGNO, RITA ETAL	0207	130	43		288300-5	03330 00967	2	119 ORCHARD PL
BENITEZ, IVAN & ANNETTE	0106	73	5		144000-1	03035 01694	2	30 GROVE AVE
BERARDI, RICHARD A & LAURA	0054	37	29		069400-5	00300 01068	2	771 PALMER AVE
BERLAMINO, NANCY	0158	108	11		217100-5	09512 00043	2	135 LENOX AVE
BERLAMINO, VINCENT & MARILYN	0203	129	55		280800-4		2	176 LOUIS ST
BERNARD, TIMOTHY E & CHERRY B	0128	89	10		173200-5	00606 01229	2	194 W PASSAIC ST
BERNSTEIN, HAROLD M & MARCIA M	0151	105	7		195800-1	08316 00373	2	133 PROSPECT AVE
BERNSTEIN, MICHELLE & PARAGIOS, KOSTAS	0063	44	1		093600-4	04541 01307	2	125 PARKWAY
BERROA, YISSET & JOSE	0026	21	12		013400-8	04422 01518	2	894 BRIARCLIFF AVE
BETANCES, JOSE E	0070	48	10		103600-8	03378 02042	2	741 MAYWOOD AVE
BETANCOURT, ELIZABETH	0207	130	42		288200-4		2	115 ORCHARD PL
BHL HOLDINGS LLC	0196	127	12		274500-6	05154 01399	2	118 ORCHARD PL
BIANCO, KIMBERLY	0048	34	12		077100-1	08021 00542	2	18 FAIRMOUNT AVE
BIEDENKAPP, ROBERT & CAROLYN	0178	120	4		245800-7	09649 00383	2	117 W CENTRAL AVE
BIER JR, STEPHEN & MELISSA	0131	92	9		177600-7	04842 00354	2	419 PALMER AVE
BITAR, GABY & PEREZ, ESTEFANIA	0183	122	5		243700-2	04692 00188	2	283 ECCLESTON PL
BLAKE, SHEILA & PENDER, JAMES	0166	114	19		241100-2	03104 00514	2	185 E MAGNOLIA AVE
BLAKE, ANDRE & KAREN	0127	89	5		174300-3	03755 01121	2	472 LAWRENCE ST
BLAKELY, RUTH K.	0160	109	13		218900-0		2	85 LENOX AVE
BLAKEMAN, JEFFREY ROBERT & CHA, JEANIE	0097	65	2		118000-0	03452 01198	2	598 LINCOLN AVE
BLAKEMAN, LINDA CARMACK & JAMES ROBERT	0016	15	1		024900-3	04746 00901	2	90 W SPRING VALLEY AVE
BLANCO, FRANCISCO & VARGAS, JOSEFINA	0109	74	17		145600-4	04478 01376	2	126 GROVE AVE
BLAS, JEROME C. & PAMELA S.	0151	105	3		196100-1	07697 00962	2	440 HILL ST
BLASEVICK, FRED JR.	0135	95	6		184200-5		2	46 W PASSAIC ST
BLAZINA, DORIANO & SHERRY ANN	0003	3	16		003200-3	02186 00938	2	65 LOCUST DR
BLAZINI, KELLEY J	0112	76	19		162800-1	00467 01119	2	587 ELM ST
BLOOM, GWAIN & RENEE	0174	118	2		251400-8		2	300 MAYWOOD AVE
BLUME, THOMAS & AMANDA	0109	74	16		145700-5	09495 00117	2	122 GROVE AVE
BLUME, WILLIAM & CATHERINE	0017	15	13		026100-9	01638 00527	2	834 GRANT AVE
BOARD OF EDUCATION	0053	37	11		045200-9		15A	764 GRANT AVE
BOARD OF EDUCATION	0144	102	6		207100-2		15A	MAYWOOD AVE
BOBO, CHRISTOPHER & INESTROZA, PAULA	0087	59	14		139600-9	03711 01611	2	76 TERRACE AVE
BOBROW, AMY S	0140	99	12		189600-4	04981 01926	2	469 GOLF AVE
BOCCHINO, EUGENE JR. & PATRICIA	0086	58	24		129200-2	07854 00198	2	661 GARDEN ST
BODEPUDI, SANDHYA (ETHAL)	0070	48	7		103900-1	02054 01089	2	708 OAK AVE
BODNER, DARIA	0030	22	46		062800-0	07743 00321	2	645 BRIARCLIFF AVE
BOE, BARBARA B	0092	61	35		160300-2	02185 01985	4A	19 W PLEASANT AVE
BOGEN, MICHAEL & MERCEDES	0141	100	7		191600-1	07782 00399	2	141 STEWART ST
BOGERT GERALD M & ROBIN M	0107	73	29		141600-6		2	39 PARK AVE
BOGGIA, PETER F. & MARY K.	0168	115	3		236500-8		2	338 GOLF AVE
BOLAN, RICHARD & ELOISE	0167	114	31		239000-4	09580 00377	15F	360 CONCORD DR
BOLIN, CRAIG & GALLAGHER, SUZANNE	0150	104	12		205800-5	04101 00935	2	40 TAPLIN AVE
BOLLERMAN, DIANE	0047	34	4		076700-0	00047 02378	2	11 WASHINGTON AVE
BONACASTRA, DAVID N	0026	21	18		012800-5	08260 00261	2	218 W SPRING VALLEY AVE
BONADIO, JENNIFER A	0022	18	3		016300-8	00457 00545	2	178 W SPRING VALLEY AVE
BONEY, NIGEL	0179	120	20		247400-7	03080 00964	2	297 RAMAPO AVE
BONILLA, JON & BALLO, CATHERINE C.	0205	130	9		283000-7	09052 00273	2	81 VAN CLEVE ST
BONJA, SALIM E & RODRIGUEZ, Z.	0149	103	10		206400-8	08666 00282	2	13 THOMA AVE
BOOPAL, DARUIS V & JAMES, DIANA P	0018	15	20		026800-6	05239 01788	2	871 EDEL AVE
BOOTH, ANDREW & JODY C. KRUMHOLZ	0127	89	3		174100-1	08376 00010	2	464 LAWRENCE ST
BORNEMANN, THOMAS	0017	15	10		025800-9	01546 00299	2	848 GRANT AVE
BOROUGH OF MAYWOOD	0001	1	1		000700-7		15C	W SPR VAL AVE
BOROUGH OF MAYWOOD	0005	4	10		005900-4		15C	PARK PURPOSES
BOROUGH OF MAYWOOD	0009	7	6		037600-4		15C	SPRING VALLEY AVE
BOROUGH OF MAYWOOD	0031	22	57				15C	END OF WEST PLEASANT AVE
BOROUGH OF MAYWOOD	0034	24	10		045100-8		15C	PARK & PLAYGROUND
BOROUGH OF MAYWOOD	0037	25	5		046800-2		15C	UNKNOWN
BOROUGH OF MAYWOOD	0038	26	5		047500-6		15C	FAIRMOUNT AV
BOROUGH OF MAYWOOD	0043	31	1		055100-1		15C	FAIRMOUNT & COLES BRK

TAXING DISTRICT NO. 34 MAYWOOD

COUNTY NO. 02 BERGEN

NAME OF OWNER ADDITIONAL OWNERS	PAGE NO.	BLOCK NO.	LOT NO.	LOT QUALIF.	ACCOUNT NO.	DEED BOOK PAGE	PROPERTY CLASS LOCATION
BOROUGH OF MAYWOOD	0078	53	17		111200-3		15C 144 LAFAYETTE AVE
BOROUGH OF MAYWOOD	0089	59	31		137900-8		15C GROVE AVE
BOROUGH OF MAYWOOD	0096	64	16		119600-3		15C GRANT AVE
BOROUGH OF MAYWOOD	0099	66	19				15C 171 W PLEASANT AVE
BOROUGH OF MAYWOOD	0104	71	11		155100-2		15C W PLEASANT AVE
BOROUGH OF MAYWOOD	0108	73	31		141400-4		15C 31 PARK AVE
BOROUGH OF MAYWOOD	0108	73	32		141300-3		15C PARK AVE
BOROUGH OF MAYWOOD	0108	73	33		141200-2		15C MAYWOOD & PARK AVE
BOROUGH OF MAYWOOD	0108	73	34		141100-1		15C 612 MAYWOOD AVE
BOROUGH OF MAYWOOD	0109	75	1		168300-8		15C 123 E PLEASANT AVE
BOROUGH OF MAYWOOD	0115	78	1		164200-9		15C E PASSAIC & MAYWOOD
BOROUGH OF MAYWOOD	0116	78	2		166600-7		15C PARKING LOT
BOROUGH OF MAYWOOD	0120	83	12.01				15C SPENCER JOSEPH WAY
BOROUGH OF MAYWOOD	0149	103	4		206000-4		15C 459 MAYWOOD AVE
BOROUGH OF MAYWOOD	0156	107	19		215200-2		15C MAPLE AVE
BOROUGH OF MAYWOOD	0156	107	20		215100-1	08733 00619	15C 3 MAPLE AVE
BOROUGH OF MAYWOOD	0156	107	21		215000-0		15C MAPLE AVE
BOROUGH OF MAYWOOD	0156	107	22		215300-3		15C MAPLE AVE
BOROUGH OF MAYWOOD	0156	107	24.01				15C BROOK AVENUE
BOROUGH OF MAYWOOD	0157	107	33.01				15C MAGNOLIA LANE
BOROUGH OF MAYWOOD	0182	121	47		228100-5		15C 133 W MAGNOLIA
BOROUGH OF MAYWOOD	0185	124	16		297700-5		15C PAPER ST.
BOROUGH OF MAYWOOD	0186	124	36		269400-7		15C 30 WEST HUNTER AVE
BOROUGH OF MAYWOOD	0193	126	43		269000-3		15C E HUNTER AVE
BOROUGH OF MAYWOOD	0208	130	49		286000-8		15C 160 WARD ST
BOROUGH OF MAYWOOD	0208	130	56		286700-5		15C BROOKDALE ST
BOROUGH OF MAYWOOD	0210	131	14		289300-2		15C TOWN LINE LT.
BOROUGH OF MAYWOOD	0210	131	17		289100-0		15C E HUNTER AVE
BOROUGH OF MAYWOOD NJ	0092	61	37		158400-6	08985 00189	15C 27 W PLEASANT AVE
BORRERO,DELFIN & FIGUEROA, CARLOS A.	0160	110	1		219300-1	04450 00483	2 56 THOMA AVE
BORSANI, GUILLERMO & SANDRA	0171	117	14		254400-9	02136 02433	2 147 E CENTRAL AVE
BORTNICK, MICHAEL JR & ANGELA M	0091	61	11		126800-7		2 606 OAK AVE
BOSH NJAKAJ, GRANIT	0109	74	14		145900-7	01784 02411	2 114 GROVE AVE
BOYCE JR, GEORGE T & BEATRICE	0054	37	26		069100-2	03576 00077	2 759 PALMER AVE
BOYLE, LESLIE ANN	0042	30	10		054500-8	04709 01588	2 116 STELLING AVE
BOZ, HUSEYIN	0077	53	15		111000-1	05173 00630	2 136 LAFAYETTE AVE
BOZANIAN, E.J. & MCGREGOR, M. TRUSTEES	0148	102	59		232500-0	04204 01815	2 330 JAEGER AVE
BOZZELLI, BLAISE P ETAL	0122	85	14		147800-0	02220 02150	2 534 SPRING VALLEY RD
BRACERO, JONATHAN ETALS	0089	59	30.01		1038050	03386 01081	2 45 GROVE AVE
BRADEN, GERIANNE	0213	133	10		296100-2	01943 00659	2 21 HOWCROFT RD
BRADLEY, ELVOID M	0011	10	3		032900-2	01394 00511	2 68 E SPRING VALLEY AVE
BRANCATO, FRANK & DENISE	0075	51	24		080200-6		2 65 LAFAYETTE AVE
BRANCOCCIO, SUMMER & SCHEFFLER, PAUL	0205	130	5		282600-6	02269 01812	2 166 VAN CLEVE ST
BRANIS, MARCEL C & MARIE	0171	117	8		253800-6	07994 00382	2 93 E CENTRAL AVE
BRANSFIELD, KENNETH & MARY	0075	51	26		080400-8		2 57 LAFAYETTE AVE
BRAUN, MAXINE	0191	126	5		261800-5	08187 00886	2 24 E CENTRAL AVE
BRAVO, JOSEPH A. & MICHELLE R.	0064	44	14		094900-4	03925 01685	2 663 GRANT AVE
BREEN, BRENDAN J	0172	117	30		256000-9	04896 01539	2 182 E MAGNOLIA AVE
BRESKO, MARGARET & PAUL STEVEN	0076	52	2		084200-4	00080 00343	2 140 WASHINGTON AVE
BRESLOW, GORDON & THADDEUS KROM	0177	119	31		250900-6		2 33 W CENTRAL AVE
BRESSAN, JUDITH	0188	124	61		260200-2	00994 02031	2 30 W CENTRAL AVE
BREWSTER (TRSTE), GERALDINE A	0200	129	8		275800-6	00522 00996	2 17 BEECH ST
BRIDSON, DARRYL & ODALYS	0198	128	15		271300-3		2 80 E HUNTER AVE
BRIENZA (ETAL), PANCRAZIO	0210	132	3		292300-6	09407 00211	2 67 HAMMELL PLACE
BRIGHTMAN, PATRICK & ADRIANA	0108	74	6		145000-8	03548 00037	2 101 PARK AVE
BRILLANTES, MICHAEL ETAL	0092	61	32		160100-0	01493 00470	2 585 MAYWOOD AVE
BRINO, JOSEPH P. & SUSAN F.	0019	16	13		023600-3	07916 00179	2 842 N LINCOLN AVE
BRIONES (ETAL), DEBORAH	0159	109	3		217900-3	08791 00657	2 92 THOMA AVE
BRMALJ, MILUTIN & MARIA	0103	70	10		154500-9	08701 00552	2 96 BELLE AVE
BROCK, ALISYN	0065	45	15		097300-9	04632 00498	2 667 EDEL AVE
BROOKS, ANTONIO & BULLARD, KIM	0090	60	13		127000-6	03385 02300	2 25 TERRACE AVE
BROOKS, JOYCE	0086	58	17		128500-8	08963 00058	2 689 GARDEN ST
BROOKS, MONIKA & ROBERT	0063	44	8		094300-8	00724 00323	2 664 LINCOLN AVE
BROOKS, RONALD F & AGNES M	0025	20	8		038100-6	00848 00042	2 171 COOLIDGE AVE
BROPHY, MICHAEL	0133	94	10		181700-9	08639 00225	2 487 POPLAR AVE
BROWER, JEREMY D	0180	121	13		229800-9	02617 01848	2 56 LENOX AVE
BROWN, ALEXANDER & CAROL	0149	103	9		206300-7	08512 00828	2 9 THOMA AVE
BROWN, DANE J & RODGERS, STEPHANIE	0055	38	20		056700-4	03948 01556	2 199 STAVOLA PL

TAXING DISTRICT NO. 34 MAYWOOD

COUNTY NO. 02 BERGEN

NAME OF OWNER ADDITIONAL OWNERS	PAGE NO.	BLOCK NO.	LOT NO.	LOT QUALIF.	ACCOUNT NO.	DEED BOOK	DEED PAGE	CLASS	PROPERTY LOCATION
BROWN,JOHN F & DIANE	0012	10	17		032400-7			2	41 STELLING AVE
BROWN,KENROY G & VIVETTE M	0200	129	18		277300-5	04818	00121	2	8 BERRY CT
BRUINOOG,DAVID C & KATHLEEN	0083	57	5		131300-0			2	674 GARDEN ST
BRUNETTO, DOMINIC & JEANNINE M	0179	121	5		229100-2	01091	01853	2	96 LENOX AVE
BRUNO, JOSEPH & MICHELE	0148	102	65		231400-2			2	333 JAEGER AVE
BRYAN, CLIVE & WILLIAMS, MICHELLE	0160	110	5.01		219725	05119	01666	2	377 OAK AVE.
BRYANT, MICHAEL & STACEY	0088	59	29		138100-7	02203	00541	2	49 GROVE AVE
BRYJA, MACIEJ & JADWIGA	0116	78	14		165400-8	02506	01774	2	66 PLEASANT AVE
BRYNCKA, WOJCIECH & SAISHA	0015	13	13		29800-7	03003	02159	2	851 OAK AVE
BUCKLEY, PHILIP J & LORELLE	0054	37	28		069300-4	08540	00699	2	767 PALMER AVE
BUCKMASTER (ETAL), MARIA	0191	126	2		261700-4	09173	00324	2	20 E CENTRAL AVE
BUDA, JOSEPH & KATHLEEN	0049	35	8		074600-5	03564	00433	2	766 OAK AVE
BUDOFKY, MATTHEW& OAKES,SAMANTHA	0048	34	10		077300-3	04737	00119	2	28 FAIRMOUNT AVE
BUESTAN, ANA MARIA	0182	121	42		227600-3	04438	01963	2	109 W MAGNOLIA AVE
BUFI, IGNAZIO & ANTONIA	0147	102	53		231900-7			2	333 GOLF AVE
BURGHARDT, ANDRZEJ & ANNA J.	0178	120	13		246700-3	07996	00442	2	298 ECCLESTON PL
BURNS, JANE	0121	84	4		149100-7	03319	01416	2	530 WILLIAM ST
BUSA, RICHARD P & KIMBERLY	0076	52	3		084300-5	08751	00301	2	146 WASHINGTON AVE
BUSHONG, ALEX & BERLINER, SARAH	0002	3	15		003100-2	03634	01187	2	61 LOCUST DR
BUSTAMANTE,DANIELA&JARAMILLO,ROBIN	0106	73	8		143700-1	04856	01087	2	44 GROVE AVE
BUTT, JANET	0134	94	18		182500-4	03930	01277	2	443 POPLAR AVE
BUZZERIO, THOMAS & CLAIRE	0004	4	3		005200-7	07748	00783	2	79 CEDAR AVE
BZDYK, CHARLES & PATRICIA	0105	72	2		123500-3	03238	00732	2	580 PALMER AVE
CABANA, RANDI & KATHLEEN A	0191	126	10		262300-7	04520	00171	2	44 E CENTRAL AVE
CABIBBO, ROSARIO J & MARY	0183	122	10		244300-5			2	167 W CENTRAL AVE
CABLE, SCOTT & CITRO, JOSEPH	0070	48	13		103300-5	03759	01632	2	725 MAYWOOD AVE
CABRERA, MARICHELLE (ETAL)	0094	62	16		125300-5	01589	02066	2	55 W GROVE AVE
CAFARELLA, MARK	0028	22	6		014200-3	01616	02037	2	897 BRIARCLIFF AVE
CAFIERO, JOSEPH A. & VICTORIA ANN	0132	93	4		180500-0			2	406 PALMER AVE
CAG, RAYMOND WALTER & CAROLANN	0133	94	8		180900-4	04450	01929	2	76 W PASSAIC ST
CAI, WENJING(WEN JING&CHUN ZHI LIN)	0139	98	13		188800-9	03099	00955	2	473 S ELM ST
CAISAGUANO, ALEX V (QUIZH)	0044	31	10		056000-7	04762	01222	2	160 STELLING AVE
CAJIGAS, HELEN (F.K.A. RIVERA,H.C.)	0073	51	5		078300-0			2	60 WASHINGTON AVE
CALABRO, SANTO & ANDREA	0094	63	10		122000-1	00424	01319	2	633 PALMER AVE
CALENDA, LAWRENCE	0058	40	13		060200-0	08615	00413	2	208 ZUBER PL
CALFAYAN, MARISSA & MALONE, JUSTIN	0160	109	16		219200-0	02700	00900	2	107 LENOX AVE
CALOCINO, PAUL P. & BERNADETTE	0039	28	2		050100-6	08070	00316	2	808 OAK AVE
CAMACHO, MANUEL & ARMI	0093	62	12		124100-6	02828	01944	2	607 OAK AVE
CAMACHO, PATRICK & DUBY, ERIN	0142	101	1		211000-2	03393	02069	2	434 GOLF AVE
CAMINITI,PETER &MADELINE	0130	91	15		176800-2	03568	00194	2	461 HILL ST
CAMISA, JOSEPH & FRANCINE	0003	3	22		003800-9			2	109 LOCUST DR
CAMISCIOLI, FRANK	0046	33	19		082900-7	02351	02013	2	101 WASHINGTON AVE
CAMPAGNOLA, LU ANN	0078	54	7		108500-2	09511	00114	2	52 LAFAYETTE AVE
CAMPANALE, ANTHONY ROCCO	0054	37	25		069000-1			2	755 PALMER AVE
CAMPBELL, MICHAEL G. & PAMELA L.	0208	130	45		285600-7			2	176 WARD ST
CAMPILLO JR, DARIO (ETAL)	0058	40	14		060300-1	01677	00748	2	204 ZUBER PL
CAMPILLO, DARIO & GEMA	0199	128	32		273000-4	08757	00589	2	20 ORCHARD PL
CAMPO, LEONARDO ETAL	0006	5	6		008700-3	04489	01507	2	109 E SPRING VALLEY AVE
CAMPO,JOHN & GERTRUDE	0101	68	14		114000-2			2	203 DESOTO AVE
CAMPOREALE, COSIMO	0169	115	16		234800-7	04806	00420	2	333 BYRON PL
CAMPOS,JOSE & RUSSO,COLLEEN	0097	65	5		118300-3	03655	01510	2	122 PARKWAY
CANDELA, HELENE	0115	77	29		169600-8	07930	00212	2	71 E PASSAIC ST
CANDELA, J & A & ECONOMOU,T & M	0206	130	20		287600-1	03414	02212	2	91 ORCHARD PL
CANNON, STEPHEN P. & ANNE P.	0074	51	13		079100-5	07858	00271	2	96 WASHINGTON AVE
CANNON,STEPHEN & MATTHEW DAVID	0029	22	31		043000-3	05014	00489	2	709 BRIARCLIFF AVE
CANTELA,JAMES CHRISTOPHER	0066	45	19		097700-3	03547	01060	2	651 EDEL AVE
CAPELLAN, MARIANELA & DIEGO	0140	99	5		190500-3	01622	01660	2	482 S ELM ST
CAPISTRANO, ROLLY & LIZA D	0073	51	2		078000-7	03290	00047	2	42 WASHINGTON AVE
CAPITANI, NED	0134	94	16		182300-2	05266	01405	2	455 POPLAR AVE
CAPONE, GIULIANA	0051	36	19		070900-0	00514	01679	2	759 OAK AVE
CAPUTO IRMA	0188	124	68		260900-9			2	66 W CENTRAL AVE
CARABALLO, KELVIN & MARYLOU	0126	88	20		194300-9	04062	01965	2	177 PROSPECT AVE
CARACCIO, GRACE A	0086	58	14		128300-6	08382	00706	2	695 GARDEN ST
CARACCIO,GRACE A.	0086	58	15		129900-9			1	OFF FRONTAGE
CARAMAGNA, JOSEPH P & AMY	0004	4	4		005300-8	09144	00112	2	85 CEDAR AVE
CARAMB, ALEX & NANCY	0181	121	24		225900-2	08305	00218	2	351 MAYWOOD AVE
CARDENAS, JAIME J & ROSA M	0008	6	6		010400-7	01419	00915	2	151 E SPRING VALLEY AVE
CARIGLIA, ROSE MARIE	0180	121	19		230400-5	02787	01190	2	20 LENOX AVE

TAXING DISTRICT NO. 34 MAYWOOD

COUNTY NO. 02 BERGEN

NAME OF OWNER ADDITIONAL OWNERS	PAGE NO.	BLOCK NO.	LOT NO.	LOT QUALIF.	ACCOUNT NO.	DEED BOOK	DEED PAGE	CLASS	PROPERTY LOCATION
CARLEO, JOHN R	0136	95	11		183300-9	03213	01467	2	471 OAK AVE
CARLEO, MICHAEL R. & JOHNSON, ASHLEY	0139	98	17		188400-5	04695	00776	2	449 S ELM ST
CARLO-ACOSTA, MIGDONIO ETALS	0090	60	12		127100-7	05183	01423	2	661 JERSEY AVE
CAROLA, HUGH M & DOROTHY A	0059	41	11		087700-0	00467	01797	2	617 SPRING VALLEY RD
CAROLI, RUSSELL	0094	63	4		121400-8	00754	00757	2	602 EDEL AVE
CAROLI, RUSSELL A & CHRISTINE	0116	78	6		166200-3			2	26 E PLEASANT AVE
CARPENTIER, LAWRENCE P. & KATHERINE R.	0193	126	34		264600-4			2	172 E CENTRAL AVE
CARRASCAL, DUNIA GLADYS QUISPE	0149	103	1		207000-1	02451	01953	2	24 TAPLIN AVE
CARRASCO, MARGARITA	0105	72	3		123400-2	09165	00357	2	52 W GROVE AVE
CARRILLO, ANGEL R & MAYRA E	0138	97	12		187200-6	08611	00719	2	15 FAIRWAY
CARROLL, GLENDA M	0088	59	22		138800-4	08447	00471	2	77 GROVE AVE
CARUSO, CHRISTOPHER J & JESSICA	0037	25	1		046200-6	04179	00152	2	827 EDEL AVE
CARUSO, THOMAS J	0064	44	15		095000-2			2	661 GRANT AVE
CARZO (ETAL), ADRIANA F	0136	96	1		184900-2	08243	00721	2	456 OAK AVE
CASANUEVA, ALEDYS & MAYKELL L	0089	60	4		127900-5	01079	00596	2	674 MAYWOOD AVE
CASIMIRO, WILLIAM	0118	80	11		157800-3	03343	00846	2	524 BERGEN AVE
CASSIDY, MICHAEL E & PRIYA A	0015	13	9		029400-3	03036	00114	2	834 PALMER AVE
CASTANO, VIVIANA	0193	126	41		265300-8	04629	00858	1	E CENTRAL AVE
CASTANO, YAHAIRA & HERNAN	0027	21	28		012000-7	04498	00405	2	875 SPRING VALLEY RD
CASTELLAN, NANCY & ROBERT	0101	68	17		113700-2	00228	01291	2	223 DESOTO AVE
CASTELLANO, ALEX & MARIE	0005	4	21		007000-9	08498	00325	2	104 LOCUST DR
CASTELLANO, JANET	0008	6	10.01		011700-7	02436	01144	2	146 CEDAR AVE
CASTILLO, JENRY	0159	109	2		217800-2	09111	00382	2	96 THOMA AVE
CASTILLO, JOSE & MARIBEL	0121	84	8		149500-1	09084	00122	2	162 W PLEASANT AVE
CASTILLO, NANCY & JAMES	0174	118	12		252400-5	08002	00322	2	4 GOLF AVE
CASTILLO, OSCAR	0086	58	19		128700-0	05166	01567	2	683 GARDEN ST
CASTILLO, VICTOR C & MUNOZ, JANILUZ C	0090	61	7		159100-0	04784	00368	2	594 OAK AVE
CASTILLO, VICTOR J & SORAYA D	0005	4	9		005800-3	08230	00123	2	109 CEDAR AVE
CASTRILLON, VERONICA P ETAL	0131	92	5		178800-6	02724	02032	2	472 HILL ST
CATALDI, BRIAN & JESSICA	0199	128	28		272600-3	01848	01469	2	36 ORCHARD PL
CATANIA, RALPH & ITZA	0180	121	11		229600-7	08553	00074	2	70 LENOX AVE
CATAPANE, DANIEL J	0199	128	26		272400-1	03152	00872	2	44 ORCHARD PL
CAVALLARO, GINA MARIA & DORIS	0010	8	12		035600-0	08421	00546	2	131 STELLING AVE
CAVANAUGH, ROBERT J. & MARY ANN	0213	133	14		296500-6			2	84 MAYWOOD AVE
CAVO, PETER T. & CLEENPUT, DEBRA A.	0031	22	47		087500-8	08095	00727	2	641 BRIARCLIFF AVE
CEBULSKI JR, THEODORE & ASHLEY	0139	98	18		188300-4	05146	00241	2	447 S ELM ST
CECCONI, MATTHEW & BRYAN, ALISON	0147	102	49		232900-4	02609	01764	2	355 GOLF AVE
CELA, ARJANA & ILIR & KLAUDIA	0179	120	22		247600-9	04525	01211	2	287 RAMAPO AVE
CELEMI, ERIC & CRISTINA	0102	70	7		154200-6	04621	00123	2	112 BELLE AVE
CELEMI, ERIC & DEYNI M	0166	114	18		241000-1	01882	01052	2	189 E MAGNOLIA AVE
CENSALE JR, SILVIO & KNOOP, KATHERINE D	0174	118	4.01		251700-1	02365	00559	2	326 MAYWOOD AVE
CEPEDA, ROSA	0028	22	9		013900-3	04551	00134	2	887 BRIARCLIFF AVE
CEREJO, JOSE & MARIA	0114	77	3		169200-4	07917	00439	2	80 E. PLEASANT AVENUE
CERONE, CASSANDRA	0019	16	11		023400-1	02484	00497	2	854 NO LINCOLN AVE
CHA, JEONG HO	0016	14	15		028300-5	05159	00769	2	853 PALMER AVE
CHABAD OF HACKENSACK INC	0165	114	3		235400-0	04787	00504	15F	142 ROMAINE AVE
CHAINOPPHAKORN, JUMNONG	0006	5	3		008400-0	02807	02349	2	93 E SPRING VALLEY AVE
CHAMBERLAIN, RICHARD & PATRICIA	0134	94	22		197000-7			2	87 PROSPECT AVE
CHAN, BRIAN & ALLAN	0181	121	25		225800-1	04442	00878	2	341 MAYWOOD AVE
CHAN, ROSEANNA & KOTCHER, ROBERT	0028	22	7		014100-2	05216	01176	2	893 BRIARCLIFF AVE
CHAN, WINNIE YUAN	0151	105	1		195900-2	01999	01284	2	141 PROSPECT AVE
CHANCY, EDWIN & ANDERSON, MICHELENE	0159	109	8		218400-5	05113	01914	15F	63 LENOX AVE
CHANG, SY & HELEN	0012	10	12		033400-4	08014	00890	2	69 STELLING AVE
CHANG, WON MOO & MICHELLE MIRYOUNG	0162	112	16		212400-3	03988	00027	2	309 ESPLANADE
CHARLERY, NEIL	0114	77	9		171500-4	00455	01189	2	128 E PLEASANT AVE
CHARLES, JOSEPH D & TINA M	0182	121	49		228500-9	04468	00882	2	350 DUVIER PL
CHAVEZ-LUQUE, MARLINI & RIVAS, VICTOR E	0041	29	18		050900-4	04658	01336	2	45 FAIRMOUNT AVE
CHEBBA, ROBERT & POPPLEWELL, KARLA	0019	16	19		024200-6	08182	00181	2	849 GRANT AVE
CHEEMA, KHALID & SHAHZADI, ULFAT	0134	94	20		182700-6	05228	01281	2	427 POPLAR AVE
CHEN, MIN	0194	126	50		267800-7	04734	01711	2	83 E HUNTER AVE
CHEN, ROSE	0032	23	6		040700-9	01313	01250	2	216 LOUGHLIN PL
CHEN, YU	0188	124	67		260800-8	04734	00758	2	44 W CENTRAL AVE
CHENG, CLEMENCY & TAN, SILVIA	0092	61	28		007711	07699	00713	2	605 MAYWOOD AVE
CHENG, JENNY	0060	42	2		090800-5	03480	00629	2	618 SPRING VALLEY RD
CHENG, JENNY Q	0060	42	3		090700-4	03480	00629	2	620 SPRING VALLEY RD
CHENG, JI & JENNY	0002	3	10		002600-0	04061	01580	2	52 CEDAR AVE
CHENG, MYRA AUDREY	0162	112	20		212800-7			2	145 HARTWICH ST
CHESTNUT, SHARON V	0099	67	8		115000-9	09250	00327	2	576 SPRING VALLEY RD

TAXING DISTRICT NO. 34 MAYWOOD

COUNTY NO. 02 BERGEN

NAME OF OWNER ADDITIONAL OWNERS	PAGE NO.	BLOCK NO.	LOT NO.	LOT QUALIF.	ACCOUNT NO.	DEED BOOK	DEED PAGE	CLASS	PROPERTY LOCATION
CHEUNG, CHUN	0003	3	28		004400-2	01720	00510	2	141 LOCUST DR
CHIRICHELLA, GERALD & ANA	0051	36	14		071400-2			2	36 W FAIRMOUNT AVE
CHIU, JOHN & LIU, SO FAN	0035	24	20		066800-8	04050	00982	2	738 LINCOLN AVE
CHOHAN, AMRINDER S ETAL	0121	85	1		147900-1	02723	02429	2	192 W PLEASANT AVE
CHOI, BRIAN	0162	112	21		212900-8	02684	02412	2	141 HARTWICH ST
CHOI, HAESHIL JESSICA ETAL	0079	54	19		106700-0	03278	02440	2	735 COLES ST
CHOI, JAROME & YIM	0144	102	4.02		231800-6	01957	00770	2	360 MAYWOOD AVE
CHOI,JAY&GI HE	0045	33	6		081600-7	05021	01307	2	80 FAIRMOUNT AVE
CHORMANSKI,D & D BEAUMONT	0038	27	1		047600-7			2	827 OAK AVE
CHOUDHURY, MINHAJ & FARHANA H	0181	121	22		230700-8	04112	01377	2	369 MAYWOOD AVE
CHRISTODOULOU,ELEFThERIA,ETALS.	0103	70	15		153200-9	07884	00012	4A	107 W PLEASANT AVE
CHUI, DANIEL & WEIHUA	0059	41	13		087900-2	08014	00969	2	199 PARKWAY
CHUNG, DAMIEN M & MERETE, NANCY	0059	41	15		088100-1	02890	02146	2	219 PARKWAY
CHUNG, MAN CHUN & HEIDI	0053	37	17		068200-6	02829	02188	2	727 PALMER AVE
CHUQUI, CARLOS & BLANCA	0178	120	12		246600-2	08977	00025	2	290 ECCLESTON PL
CIANDELLA, DAVID & WENDY	0129	90	12		174900-9			2	467 LATHAM ST
CIAPPINA, ANTONINO & LETTERIO	0024	20	3		038000-5	00153	02187	2	176 HARDING PL
CIAPPINA, ANTONINO & LYNCH,REBECCA	0094	63	3		121300-7	02863	01476	2	598 EDEL AVE
CIFUENTES, LUZ ADRIANA	0143	101	16		210000-5	09395	00069	2	409 ESPLANADE
CILIENTO, FRANK	0071	48	17		102900-4	08008	00925	2	701 MAYWOOD AVE
CINELLI,RYAN & NICOLE	0081	56	5		134400-2	04304	00888	2	680 COLES ST
CINNANTE,WM.JR.& JOSEPHINE	0093	62	6		124700-2			2	32 PARKWAY
CINNELLA,GREGORY P JR & DEBRA A	0050	36	1		072700-2			2	726 PALMER AVE
CINQUE, LAURA E(SCHMIDT)& DENNIS J	0080	55	1		137300-2	02723	00355	2	714 ELM ST
CIRAULO, MICHAEL & JOSEPHINE A.	0173	117	37		256700-6	07984	00181	2	138 E MAGNOLIA AVE
CIRAVOLO. JOHN & STRIEBEL,DIANE	0103	70	14		153100-8			4A	103 W PLEASANT AV
CIRE PROPERTIES LLC	0120	83	6		151200-5	04570	01985	4A	134 W PLEASANT AVE
CIRIACO, EUNICE V	0059	41	9		060800-6	09152	00118	2	629 SPRING VALLEY RD
CIRIACO, ISRAEL V	0022	18	12		017200-4	01281	02131	2	894 SPRING VALLEY RD
CIRILLI,NICK & ANNA MARIA	0089	60	3		128000-3			2	670 MAYWOOD AVE
CIURCIU, JOHN & CHERYL	0090	60	9		127400-0	00000	00000	2	675 JERSEY AVE
CLAMPEFFER (ETAL), MICHAEL	0116	78	15	COOOB	165300-7	00301	00350	2	553 ELM ST UNIT B
CLANCY JAMES PATRICK	0149	104	1		205300-0			2	55 THOMA AVE
CLARK,LORTAN & ROSE, RADCLIFFE	0081	55	13		135600-1			2	99 GROVE AVE
CLASON,JON P & BARBARA J	0055	38	15		005700-6			2	694 BRIARCLIFF AVE
CLEAR II, MICHAEL(ETAL)	0153	106	29		200500-7	01774	01744	2	112 PROSPECT AVE
CLEMENTE, FEDERICO & GEMMA B	0191	126	3		261600-3	08676	00458	2	16 E CENTRAL AVE
CLEMENTE, JERILYNN (ETAL)	0046	33	7		081700-8	01830	01988	2	86 FAIRMOUNT AVE
CLERMONT, PATRICIA	0127	89	8		172900-5	07670	00850	2	198 W PASSAIC ST
CLEVELAND (ETALS), CAROL	0111	75	24		168500-0	09056	00069	2	128 PARK AVE
CLUNIE,MONIFA & COLEMAN,WAVERLY	0055	38	11		039900-1	04380	00945	2	710 BRIARCLIFF AVE
COBOS, LUIS E.	0214	133	22		294300-0	07927	00630	2	34 HAMMELL PLACE
COE,TIMOTHY J&MARTINEZ,GISELLE M	0023	18	15		017500-7	04045	01475	2	181 ROOSEVELT PL
COHEN, ALCYIA & BELL, GHYLIAN	0175	118	18		253000-8	04139	01256	2	21 E CENTRAL AVE
COLACURCIO, WILLIAM & JOANNE	0039	28	4		049100-6	00301	00448	2	816 OAK AVE
COLAMEO, JOSEPH N	0020	17	7		020200-8	00403	02131	2	882 NO WYOMING AVE
COLEMAN, JAMES MICHAEL & QINYING	0134	94	17		182400-3	01143	00001	2	445 POPLAR AVE
COLETTA, JEAN-LUC & PIANO,KATHERINE	0050	36	4		072400-9	03296	00623	2	738 PALMER AVE
COLLADO,KARINA	0176	119	23		250100-8	03728	01818	2	75 W CENTRAL AVE
COLLINS, DOUGLAS SR & MARY E	0117	78	20		164800-5	08306	00417	2	31 E PASSAIC ST
COLLINS, JOHN M & GUADALUPE C	0031	22	55		086700-3	08482	00880	2	609 BRIARCLIFF AVE
COLLOVA, DIANE & WARD,STEPHEN	0075	51	22		080000-4	07741	00433	2	73 LAFAYETTE AVE
COLOMA, CARIDAD	0109	75	3		168100-6	00138	00631	2	117 E PLEASANT AVE
COLOMBO, CONO & MICHELINA	0012	10	13		033300-3			2	65 STELLING AVE
COLON, DOMINICANA	0197	128	2		270400-7	08581	00590	2	220 MAYWOOD AVE
COLON,EDUARDO	0199	129	4		276200-7	03439	00324	2	161 ROSALIE ST
COLOSO, DUSTIN & PAULYNETTE	0168	115	7		234400-3	01138	00711	2	360 GOLF AVE
COMES, RONALD & JANICE	0196	127	7		275000-8			2	138 ORCHARD PL
COMM BK OF BERGEN CTY N J	0103	70	17		153400-1			4A	119 139 W PLEASANT
COMM. BANK OF B. C.	0103	70	16		153300-0			4A	111 W PLEASANT AVE
COMPRES, ANA	0193	126	39		265100-6	02022	02424	2	194 E CENTRAL AVE
CONATY, TERENCE	0025	21	1		015100-9	08704	00278	2	211 LOUGHLIN PL
CONCA, RALPH	0153	106	23		201800-7	05161	01234	2	145 MAPLE AVE
CONFORTI, ROCCO & ELAINE	0140	99	14		189800-6			2	461 GOLF AVE
CONFORTI,MICHELLE,CHRISTINE&KAREN	0198	128	12		271000-0			2	62 E HUNTER AVE
CONKLE, RAYMOND J & NORMA A	0203	129	47		280500-1	08382	00628	15F	165 LOUIS ST
CONLON, WAYNE; ETAL	0160	109	14		219000-8	07731	00965	2	95 LENOX AVE
CONNAUGHTON, DEIRDRE A	0064	44	21		093300-1	00551	00568	2	111 PARKWAY

TAXING DISTRICT NO. 34 MAYWOOD

COUNTY NO. 02 BERGEN

NAME OF OWNER ADDITIONAL OWNERS	PAGE NO.	BLOCK NO.	LOT NO.	LOT QUALIF.	ACCOUNT NO.	DEED BOOK	DEED PAGE	CLASS	PROPERTY LOCATION
CONNOLLY, JOHN M & GLENNA J	0204	129	68		282100-1	00513	02429	2	165 VAN CLEVE ST
CONOSCENTI, SAMUEL J & THERESA A	0056	39	5		057800-2	08212	00076	2	199 ZUBER PL
CONSENTINO, MARK S	0005	4	16		006500-7	03723	00315	2	44 WALNUT RD
CONTE, RICHARD C. & HELAYNE, M.	0029	22	20		044100-1			2	753 BRIARCLIFF AVE
CONTRERAS, ANGELO L & MARIA C	0096	64	19		119800-5	08265	00007	2	608 GRANT AVE
COOLICK, GARY S & MARTIN, A.R.	0016	14	17		028500-7	00488	00810	2	861 PALMER AVE
COOPER, CARLA ANN	0125	88	9		193200-1	01364	01591	2	178 STONE ST
CORALLO, MARY ANN H & GINA	0120	83	20		150600-2	03365	01191	2	532 LINCOLN AVE
CORKE, ROBERT & MARY ANN	0040	28	11		049900-4			2	845 MAYWOOD AVE
CORKIN, THOMAS R	0208	130	46		285700-8	03016	01991	2	174 WARD ST
CORMIER, SEAN M. & CAROL	0035	24	27		064800-4			2	735 LINCOLN AVE
CORPUZ, LOUIE & ARLYN SAPIDA	0035	24	24		065100-4	08545	00535	2	747 LINCOLN AVE
CORRADO, VINCENT M & SUSAN	0113	76	23		162400-7	01542	00370	2	571 ELM ST
CORREA, ANDRES RODRIGUEZ	0148	102	68		231700-5	03489	00776	2	21 E MAGNOLIA AVE
CORRIGAN, JOHN & MARIE	0132	93	10		179500-0			2	479 BERGEN AVE
CORSO, JOHN D	0100	67	12		115400-3	08355	00685	2	170 PARKWAY
CORTEZ, JOSE E & KARELYS, GABY	0173	117	35		256500-4	02081	02424	2	150 E MAGNOLIA AVE
CORTORREAL, LEIDY ALTAGRACIA TAVERAS	0074	51	19		079700-1	04509	00604	2	93 LAFAYETTE AVE
CORVELLI, GEORGE, & BORDINO, BARBARA	0046	33	9		081900-0			2	100 FAIRMOUNT AVE
COSGRAVE, PATRICIA	0067	46	18		100000-1	02609	02038	2	673 PALMER AVE
COSTELLO, THOMAS PATRICK	0062	43	7		092000-1	05228	00034	2	656 WYOMING AVE
COTTIERS, JOHN & RITA	0133	94	12		181900-1	02140	01090	2	473 POPLAR AVE
COWAN, VICKI	0201	129	27		277800-0	04275	01300	2	19 ORCHARD PL
CRAIG, ZACHARY & LO, CASSANDRA	0043	30	16		052600-5	03619	01763	2	123 FAIRMOUNT AVE
CREIGHTON, JAMES JOSEPH	0061	42	22		088700-7	01669	01346	2	615 WYOMING AVE
CREIGHTON, PATRICK & JUDITH A	0071	49	2		106400-7	01962	02379	2	702 MAYWOOD AVE
CRISCIONE, MATTHEW T	0102	70	5		154000-4	04590	00455	2	122 BELLE AVE
CRISCIONE, BRIAN J	0061	42	16		089400-1	03714	00271	2	643 WYOMING AVE
CRISPINO, RONALD M.	0092	61	25		159500-4	07984	00210	2	625 MAYWOOD AVE
CROCCO ARPIO A & ANGELA M	0101	68	11		112600-4			2	593 SPRING VALLEY RD
CROLAND, RICHARD & PITZ, LISA	0060	42	14		089600-3	05004	01812	2	655 WYOMING AVE
CROMWELL, AUDREY V	0033	24	3		045500-2			2	152 COOLIDGE AVE
CROMWELL, DOLORES	0002	3	5		002100-5	07814	00335	2	69 E SPRING VALLEY AVE
CROWL, LOIS	0016	14	7		027500-0	03273	00664	2	854 EDEL AVE
CRUZ, ERIC A & JOHANNA C MENDEZ	0062	43	11		092400-5	00815	02082	2	671 LINCOLN AVE
CSAPOSS, JAMES & JEAN	0061	43	5		091800-2	07889	00681	2	644 WYOMING AVE
CUCCINIELLO, SUSAN	0023	19	3		018300-2	08104	00863	2	178 ROOSEVELT PL
CUETO, ROBERT	0098	66	2		116800-4	03384	00823	2	150 PARKWAY
CULLINAN, SUSAN & LINDA	0181	121	32		226600-6	00452	01192	2	57 W MAGNOLIA AVE
CULMAN, SHIRLEY C & WALSH, JANET M	0091	61	21		125800-0	08877	00006	2	669 MAYWOOD AVE
CUMMINGS, MARY M	0038	26	2		047000-1	08093	00944	2	828 EDEL AVE
CURRAN, RENEE	0161	112	7		214200-5	08121	00430	2	126 ACKERMAN ST
CURRY, JOHN & JOANNE	0044	32	1		085400-3	07869	00051	2	138 FAIRMOUNT AVE
CURRY, ROBERT J. JR. & DIANE M.	0110	75	14		167000-8	07885	00194	2	580 ELM ST
D'AMATO, PATRICIA MARIE	0099	67	1		114300-5	07882	00885	2	587 WYOMING AVE
D'AMBROSIO, ANGELINA	0077	53	9		110400-8	02532	00185	2	742 COLES ST
D'AMICO, GARY & CLAUDIA	0206	130	18		283900-6	08195	00756	2	177 CLINTON AVE
D'AMICO, JOHN & ANETA	0091	61	17		126200-1	00299	02419	2	648 OAK AVE
D'COSTA, NELSON & LINETTE	0179	120	23		247700-0	09109	00139	2	283 RAMAPO AVE
D'ELIA, GREGG S & DOVAN, T.G.	0167	114	28		239300-7	09550	00058	2	348 CONCORD DRIVE
D'ELIA, LOUIS & ADELINE	0025	21	3		015300-1	08079	00210	2	762 BRIARCLIFF AVE
D'ERRICO, BENEDETTO & HELEN	0063	44	5		094000-5			2	648 LINCOLN AVE
D'ERRICO, RICHARD	0051	36	11		071700-5	00295	00646	2	768 PALMER AVE
D'HUYVETTER, ALBERT B. & LYNN D.	0047	33	28		083800-3			2	53 WASHINGTON AVE
D'ULISSE, DOMENICO & PAULA	0078	54	4		108200-9	00085	00879	2	40 LAFAYETTE AVE
DAGUE, JAMISON & HEATHER	0195	126	58.01		267050	04279	00873	2	43 E HUNTER AVE
DAGUPLO, ALEJANDRO & BELLA MARILOU	0205	130	11		283200-9	02765	01769	2	93 BEECH ST
DALCORTIVA JR, RICHARD ETAL	0070	48	11		103500-7	05112	01308	2	737 MAYWOOD AVE
DALOGLU, HARUN	0064	44	12		094700-2	04746	01632	2	675 GRANT AVE
DAMROTH, LINDA	0183	122	11		244500-7	08533	00076	2	175 W CENTRAL AVE
DANAN, JESUS	0016	14	14		028200-4	03807	00281	2	845 PALMER AVE
DANIELE, ROSARIO & LANE, CORIN	0180	121	8		229300-4	03541	01387	2	86 LENOX AVE
DANIELS, JULIA	0196	127	8		274900-0	05255	00235	2	134 ORCHARD PL
DANIELS, MARCUS	0011	9	3		035000-4	04083	01680	2	108 E SPRING VALLEY AVE
DARMANIN, MICHELE	0007	5	15		009600-9	02805	02332	2	110 CEDAR AVE
DAROOWALLA, MEHERNOSH R. & TINA	0027	22	4		014400-5	07627	00807	2	905 BRIARCLIFF AVE
DASILVA, CAROL G.	0200	129	17		277100-3	07847	00612	2	5 BERRY CT
DASS, CAROL ANN	0107	73	28		141700-7	04260	00196	2	41 PARK AVE

TAXING DISTRICT NO. 34 MAYWOOD

COUNTY NO. 02 BERGEN

NAME OF OWNER ADDITIONAL OWNERS	PAGE NO.	BLOCK NO.	LOT NO.	LOT QUALIF.	ACCOUNT NO.	DEED BOOK	DEED PAGE	CLASS	PROPERTY LOCATION
DAUB, MITCHELL & KELLY MC INTYRE	0162	112	18		212600-5	09181	00257	2	301 ESPLANADE
DAVE, VIVEK C & MEGHA V	0124	87	6		172700-3	XXXXX	XXXXX	2	441 LAWRENCE ST
DAVID, MADELAINE ANN G	0019	16	15		023800-5	04337	00862	2	834 NO LINCOLN AVE
DAVILA, REINALDO & IVETTE	0033	24	5		045800-5	07625	00559	2	825 NO LINCOLN AVE
DAVIS, KEVIN S & MICHELLE A	0159	109	5		218100-2	03129	01580	2	80 THOMA AVE
DAY, ROBERT & THADYNE	0100	68	6		113000-5	00385	00574	15F	220 PARKWAY
DE CAMARGO, JULIO CESAR ETAL	0143	101	19		210300-8	02704	00827	2	147 ACKERMAN ST
DE CANDIA, MAURO & KAREN	0125	88	8		193100-0			2	182 STONE ST
DE CESARE, DOMINICK & EILEEN	0064	44	20		095500-7			2	639 GRANT AVE
DE LA CRUZ, FELIX & MIRIAM	0079	54	18		106800-1	08124	00807	2	739 COLES ST
DE LA CUESTA, JOEL A & THEA O.	0127	89	7		173000-3	09116	00116	2	482 LAWRENCE ST
DE LORENZO, JAMES C	0039	28	1		049600-1	08208	00503	2	25 W FAIRMOUNT AVE
DE LOS SANTOS, LUCILA & JAMILKA	0049	35	17		073700-9	02617	01749	2	811 MAYWOOD AVE
DE LUCA, JOSEPH & LAURA	0069	47	18		102400-9			2	673 OAK AVE
DE LUCIA, GREGORY & LAURA	0189	124	73		261400-1			2	88 W CENTRAL AVE
DE MAIO ROY & THERESA	0053	37	19		068400-8			2	735 PALMER AVE
DE MARCO, FRANK JR. & ADELE	0199	129	1		276500-0			2	181 ROSALIE ST
DE MARIA, ANTHONY & PAULA	0110	75	10		167400-2			2	97 E PLEASANT AVE
DE NUTO, ROBERT E JR & PHYLLIS B	0106	73	13		143200-6			2	66 GROVE AVE
DE POMPEI, PATRICIA J	0048	35	2		075200-8			2	736 OAK AVE
DE SALVO, CHARLES & RACHEL	0064	44	17		095200-4			2	653 GRANT AVE
DE SANCHEZ, NELSON J. & ANA I.	0055	38	12		040000-2	04745	00396	2	706 BRIARCLIFF AVE
DE STEFANO, ALBERT & EMILY	0110	75	17		166700-8			2	592 ELM ST
DE YOUNG, ROY J. & MARTHA	0199	128	35		273300-7			2	8 ORCHARD PL
DEBELLIS, JULIA A	0004	3	34		008100-7	01609	01275	2	45 WALNUT RD
DEBLASIO, DAMARIS	0162	112	19		212700-6	04355	01939	2	149 HARTWICH ST
DEBONIS, ROBERT & MADELINE	0174	118	5		251600-0			2	30 E MAGNOLIA AVE
DEBS, CRYSTEL C & VARELA, CRISTINA M	0107	73	22		142300-0	03181	01800	2	73 PARK AVE
DEC, THEODORE GEORGE	0049	35	11		074300-2	07690	00160	2	784 OAK AVE
DEFINA, MICHAEL J & DAHIANA	0053	37	10		067600-3	05122	01592	2	741 EDEL AVE
DEFRANCESCO, MICHAEL S	0020	17	3		019800-4	04271	00945	2	154 W SPRING VALLEY AVE
DEFRANCO, JOSEPH & ASHLEY	0082	56	11		135000-5	03542	01031	2	712 COLES ST
DEGEORGE, ROBERT & HEATHER	0052	36	26		070200-3	00821	01967	2	731 OAK AVE
DEGRUCHY III, KENNETH N & KLAUDIA K	0109	75	4		168000-5	05162	01305	2	115 E PLEASANT AVE
DEGUZMAN, VIRGINIA	0208	130	57		286800-6	01763	01407	2	161 BROOKDALE ST
DEHEER RICKIE & DEBORAH	0214	133	19		294000-7			2	18 HAMMELL PL
DEHLS, STANLEY & CARRIE	0090	61	2		158600-8	08242	00994	2	562 OAK AVE
DEJESUS, RAFAEL LUNA & NANCY	0083	57	8		131000-7	03509	00313	2	690 GARDEN ST
DEKYI, TENZIN & CHOMPHEL, NAMGYAL	0054	38	3		039100-3	04956	00144	2	204 SANZARI PL
DEL CARMEN GARCIA, MARIA	0153	106	28		200400-6	01335	00167	2	118 PROSPECT AVE
DEL CASTILLO, CELESTINO	0196	127	19		273800-2	04217	00555	2	90 ORCHARD PL
DEL GAVIO, JUDITH	0155	107	3		202100-7	08152	00336	2	79 THOMA AVE
DEL GAVIO, TARA	0054	37	24		068900-3	09187	00305	2	751 PALMER AVE
DEL GIGANTE, RICHARD & RACHEL E	0140	99	11		189500-3			2	473 GOLF AVE
DEL ORBE, MILDENSE & KEURYS M	0155	107	14		203200-5	03505	00617	2	131 THOMA AVE
DEL TORO, EULISES & SUZANNE T	0049	35	15		073900-1	02821	02137	2	821 MAYWOOD AVE
DELACRUZ, CARLOS & AZALIA	0024	19	12		019200-8	08595	00396	2	859 NO WYOMING AVE
DELACRUZ, JIMMY S & LYDIA	0049	35	12		074200-1	02033	01838	2	22 W FAIRMOUNT AVE
DELANEY IV, JOSEPH P	0054	38	6		039400-6	02691	00341	2	216 SANZARI PL
DELCALZO II, MICHAEL J & NICOLE A	0029	22	23		043800-1	04513	01768	2	741 BRIARCLIFF AVE
DELEON, ELVIS & TAPIA, JENNIFER	0088	59	17.02		139300-6	03926	00042	2	92 TERRACE AVE
DELGADO, ABDIEL & MARIA E	0188	124	69		261000-7	01768	02411	2	72 W CENTRAL AVE
DELGADO, LILIANA	0011	10	1		033200-2	00712	02283	2	860 PATERSON AVE
DELGIUDICE, CAMERON & CATALINA	0169	115	18		234600-5	05030	00428	2	315 BYRON PL
DELIA, ASHLEY D	0179	121	6		229000-1	03262	01562	2	92 LENOX AVE
DELICATE, LOUIS & MICHELLE	0194	126	47		268100-7			2	99 E HUNTER AVE
DELLA CROCE, M. & LOFFRENO, N.	0159	109	7		218300-4	04841	01309	2	68 THOMA AVE
DELMONICO, PAUL L. & OLIVIA	0110	75	7		167700-5			2	103 E PLEASANT AVE
DELONG, PAUL & JESSICA	0021	17	16		021100-4	08918	00479	2	COOLIDGE AVE
DELONG, PAUL & JESSICA	0021	17	17		021200-5	00379	02229	2	837 NO LINCOLN AVE
DELOS SANTOS, JAMMIL & ROSARIO, EULALIA	0049	35	16		073800-0	04995	01045	2	817 MAYWOOD AVE
DELPUESTO, DANIEL B. & CLAUDIA GARCIA	0103	71	1		155800-9	08512	00325	2	72 BELLE AVE
DEMARCO, THERESA J	0213	133	15		296600-7	01796	02118	2	92 MAYWOOD AVE
DENARDO, JOSEPH	0164	113	12		224600-2	03883	01641	2	142 HARTWICH ST
DENNERLEIN JR, ROBERT & CARLA	0212	132	24		291600-2	04679	00459	2	50 BEECH ST
DENNIS, AARON EDWARD ETAL	0021	17	15		021000-3	02206	01588	2	836 NO WYOMING AVE
DEPALMA JR, LOUIS	0159	109	1		217700-1	01326	01384	2	108 THOMA AVE
DEPARTMENT OF TRANSPORTATION	0190	125	4		289500-4			15C	SS ROUTE 17

TAXING DISTRICT NO. 34 MAYWOOD

COUNTY NO. 02 BERGEN

NAME OF OWNER ADDITIONAL OWNERS	PAGE NO.	BLOCK NO.	LOT NO.	LOT QUALIF.	ACCOUNT NO.	DEED BOOK	DEED PAGE	CLASS	PROPERTY LOCATION
DEPARTMENT OF TRANSPORTATION	0190	125	5		289400-3			15C	SS TRI 17 W
DEPERI, PATRICIA GALLAGHER	0170	116	16		237200-2	08445	00782	2	321 CONCORD DR
DEPETRO, MATTHEW ETALS	0013	11	11		031900-5	02516	01843	2	853 PATERSON AVE
DERUBEIS LARRY & EILEEN	0027	22	2		014600-7			2	913 BRIARCLIFF AVE
DERWIN, ANN MARIE	0156	107	18		215600-6	00334	01413	2	151 THOMA AVENUE
DESIMONE, THOMAS P & ELIZABETH	0125	88	2		192500-7	08505	00678	2	214 STONE ST
DESMOND, TIMOTHY & JEAN	0145	102	25		209000-5	07884	00983	2	413 GOLF AVE
DEVANTHIDEVAN, V. & RAMALINGAM, A	0099	67	7		114900-1	04671	01943	2	568 SPRING VALLEY RD
DEVER, RAYMOND & DENISE	0022	17	28		022300-3	08669	00046	2	889 NO LINCOLN AVE
DEVEREUX FOUNDATION	0058	41	2		061300-8	08013	00231	15F	216 CUMMING AVE
DEVITA JOYCE G	0207	130	39		285500-6	01982	00512	2	177 WARD ST
DEVLIN, THOMAS	0091	61	13		126600-5	09496	00198	2	622 OAK AVE
DEXTRAZE, JANE	0163	112	24		213200-8			2	125 HARTWICH ST
DI LORENZO, FRANK E. & PATRICIA R.	0207	130	31		284700-1			2	113 BEECH ST
DI NISCIA, BARBARA C	0178	120	16		247000-3	02215	01623	2	106 W MAGNOLIA AVE
DI STEFANO, ERICO & LILLIAN	0023	19	4		018400-3			2	182 ROOSEVELT PL
DI TOMASSO, ALDO & SUZANNE	0073	51	3		078100-8			2	50 WASHINGTON AVE
DIAMOND, JOHN & LAURA	0168	115	12		234300-2	08477	00872	2	355 BYRON PL
DIAZ FAMILAI, QUEBEC J	0177	119	33		251100-5	05110	00405	2	21 W CENTRAL AVE
DIAZ HELEN	0085	58	2		129500-5			2	676 JERSEY AVE
DIAZ HERRERA, CARLOS	0065	45	4		096200-1	01753	00948	2	648 GRANT AVE
DIAZ, IVETTE MARYLIN & ANGEL L	0184	124	12		298200-7	04578	01695	2	43 MAYWOOD AVE
DIAZ, JAVIER & TOYIN SPELLMAN-	0158	108	10		217000-4	02350	01228	2	133 LENOX AVE
DIAZ, JOSE & CHRISANN	0112	76	12		163500-5	08207	00509	2	46 PARK AVE
DIAZ, PATRICIA & CAMPOS, ROLANDO	0213	133	16		296700-8	03121	01804	2	96 MAYWOOD AVE
DIAZ, WILDA	0151	104	22		205500-2	00371	00057	2	45 THOMA AVE
DICKENSON, MICKEY & SAROKOFF, RANDI	0107	73	17		142800-5	08776	00944	2	623 ELM ST
DIDINO, MARIA	0149	103	12		206600-0			15F	21 THOMA AVE
DIDOMENICO, ROBERT ETAL	0071	49	3		106300-6	02487	01924	2	708 MAYWOOD AVE
DIDOMENICO, T. & CRISTOFARO, S (TRSTES)	0144	102	9		207400-5	03453	00720	2	78 EDGEWOOD PL
DILWORTH, EDWARD A & ORTIZ, CINDY J	0146	102	29		209400-9	03916	01304	2	73 HARTWICH ST
DIMARTINO, MASSIMO	0153	106	15		199300-4	01639	01818	2	174 PROSPECT AVE
DIMARTINO, SEAN & NICOLE	0154	106	34		201700-6	07989	00238	2	95 MAPLE AVE
DIMOSKI, JONCE	0093	62	9		124400-9	05116	00001	2	625 OAK AVE
DINALLO, DAVID & JOANN	0010	8	11		035700-1	07695	00480	2	849 COLES ST
DINARI, GAHAZAL	0175	118	17		252900-0	09174	00471	2	23 E CENTRAL AVE
DIOP, AMINATA	0216	135	6		300600-9	01756	00847	2	16 MAYWOOD AVE
DIPPEL, MARK C & MCCANN, ERIN JENNIFER	0199	128	27		272500-2	02359	01838	2	40 ORCHARD PL
DIRENZO JOHN & THERESA	0181	121	30		226400-4			2	41 W MAGNOLIA AVE
DISLA, DAVID & VANESSA K	0022	18	7		016700-2	02442	01536	2	200 W SPRING VALLEY AVE
DITCHFIELD-AGBOH, LESLIE	0171	117	13		254300-8	00726	02321	2	131 E CENTRAL AVE
DIXON, KEITH & TANYA MORGAN	0027	21	27		011800-8	00364	00387	2	889 SPRING VALLEY RD
DIZA, FRANCIS J & ADALGIZA A ALEJO	0126	88	10		193300-2	09532	00099	2	174 STONE ST
DIZON, MARIETTA S & JANINA S	0208	130	53		286400-2	04802	01723	2	145 BEECH ST
DJOKOVIC, ELVEDIN	0140	99	7		190900-7	04525	01810	2	70 E PASSAIC ST
DLUGOS, PAUL	0176	119	18.01		012512	08349	00171	2	282 RAMAPO AVENUE
DODDS, KATHLEEN S	0163	113	8		224200-8	01049	02290	2	122 HARTWICH ST
DOGRU, OZGUR	0185	124	24		290500-4	01877	00404	2	111 MAYWOOD AVE
DOH, TOMMY	0071	48	18		102800-3	00208	02284	2	695 MAYWOOD AVE
DOHENY, PATRICK C JR	0043	30	21		053100-7	08399	00182	2	95 E FAIRMOUNT AVE
DOLCE REALTY, LLC	0157	107	55		215400-4	08478	00600	4B	29 BROOK AVE
DOLCE REALTY, LLC	0157	107	56		214900-2			4A	MAPLE AVE
DOLL, THERESE & SCARPATI, FRANK	0130	91	10		176300-7	04252	00070	2	140 W PASSAIC ST
DOMENECH, LOURDES C.	0122	85	4		148200-1			2	541 WILLIAM ST
DOMINGUEZ, PATRICIA V	0128	89	13		173500-8	03339	02026	2	467 DAVISON ST
DOMINIC, MARIA & NELSON, FREDERICK	0148	102	64		231300-1	04046	00046	2	341 JAEGER AVE
DONADIO, MARK & PATRICIA	0023	19	5		018500-4			2	186 ROOSEVELT PL
DONAHUE (ETAL), JUSTIN A	0052	36	27		070100-2	09290	00369	2	727 OAK AVE
DONETZ, MARK A & DAWN M	0046	33	16		082600-4	08648	00407	2	119 WASHINGTON AVE
DONG, LI LI & MARIA LILY D BARCE-	0062	43	18		093100-9	02598	00960	2	641 LINCOLN AVE
DONNELLY, CHRISTOPHER & MEAGHAN	0020	17	10		020500-1	02701	02047	2	866 NO WYOMING AVE
DONNELLY, JOHN S & GRACE V	0037	24	53		063900-8	08483	00950	2	754 SPRING VALLEY RD
DONOVAN, PATRICIA A	0182	121	40		227400-1	08447	00981	2	97 W MAGNOLIA AVE
DOOLEY, DAMIEN & ALLISON	0041	29	21		050600-1	02516	00001	2	29 FAIRMOUNT AVE
DORING, WILLIAM H & ARVINIA D	0075	51	25		080300-7	00981	00307	2	61 LAFAYETTE AVE
DORSEY, GEORGE P	0009	7	3		037200-0			2	168 E SPRING VALLEY AVE
DOSHI, SHAILESH G & VARSHA S	0203	129	49		280700-3	00771	00908	2	177 LOUIS ST
DOSTER, ROBERT L	0209	130	60		287100-6	03661	00799	2	173 BROOKDALE ST

TAXING DISTRICT NO. 34 MAYWOOD

COUNTY NO. 02 BERGEN

NAME OF OWNER ADDITIONAL OWNERS	PAGE NO.	BLOCK NO.	LOT NO.	LOT QUALIF.	ACCOUNT NO.	DEED BOOK	DEED PAGE	CLASS	PROPERTY LOCATION
DOUGERT, MIROSLAWA K & DONALD E JR	0156	107	30		225200-5	03316	00289	2	136 LENOX AVE
DOUGHERTY, PAUL & MAEGAN	0004	4	2		005100-6	09441	00304	2	69 CEDAR AVE
DOWD, RAYMOND J	0004	3	33		004900-7	08478	00673	2	171 LOCUST DR
DRESHER, ANDREW G. & JEGLIC, NANCY	0042	30	2		053600-2	07897	00136	2	830 COLLINGWOOD AVE
DRIEVER, JOHN H & CHRISTINE	0040	29	3		052400-3			2	852 MAYWOOD AVE
DRUMMOND, WANDA ECHAVARRIA	0040	29	6		052100-0	02207	00384	2	24 STELLING AVE
DUARDO JR (ETAL), FRANCESCO	0096	64	18		119700-4	08439	00221	2	602 GRANT AVE
DUARTE, JUAN M. & GAYLE M.	0169	116	6		238200-9	07846	00487	2	310 BYRON PL
DUFFILL, WILLIAM G & MARGARET M	0045	33	5		081500-6	08597	00431	2	74 FAIRMOUNT AVE
DUFFY, MATTHEW ETAL	0176	119	16		249400-1	01940	00174	2	64 W MAGNOLIA AVE
DUFFY, CHARLES & DARA CO-TRUSTEES	0159	108	16		217600-0	05181	00448	2	159 LENOX AVE
DUFFY, RICHARD J & NANCY F	0016	14	9		027700-2			2	842 EDEL AVE
DUGAN, BINA M & HERRICK, DOUGLAS A.	0055	38	13		040100-3	01931	00202	2	702 BRIARCLIFF AVE
DUKA, JAMES & GISELA	0121	84	2		148900-8			2	524 WILLIAM ST
DUKE RLTY MAYWOOD AVE DVLPM T LLC	0186	124	30		289600-5	04615	01248	1	241 ROUTE 17 NORTH
DUL, WALDEMAR	0139	98	9		189200-0	02457	01770	2	42 E PASSAIC ST
DUNLAP, WENDI	0150	104	15		203800-1	02962	01203	2	427 OAK AVE
DUNPHY (ETAL), EVELYN S.	0128	90	4		175600-3	08007	00476	2	468 DAVISON ST
DURAN, ANDRES & NINA	0101	68	15		113900-4	03427	00877	2	211 DESOTO AVE
DURAN, CATHERINE DELACRUZ	0114	77	12		171200-1	04607	00403	2	142 E PLEASANT AVE
DURAND, NATHANIEL S & VERNELL N	0194	126	56		267200-1	09657	00010	2	55 E HUNTER AVE
DURSO, NIMA A & RONALD M	0128	90	3		175500-2	08805	00343	2	464 DAVISON ST
DURSO, RONALD & CLAIRE	0168	115	2		236600-9			2	334 GOLF AVE
DWYER, GEORGINA CINTRON	0055	38	10		039800-0	00314	00212	2	714 BRIARCLIFF AVE
E & M ASSOCS, LLC, C/O MYRON MFG.	0186	124	38		269700-0	08646	00424	4B	48-62 W HUNTER AVE
EBITE, INNOCENT	0061	42	21		088900-9	01748	01806	2	619 WYOMING AVE
ECCLESTON EDWARD J & DONNA A	0017	15	15		026300-1			2	841 EDEL AVE
ECHAVARRIA, MASSIEL I	0110	75	18		169100-3	04518	00773	2	100 PARK AVE
EDDY, JACQUELINE ANN	0084	57	10		130800-8			2	700 GARDEN ST
EDEN, MARK & INES	0154	106	33		200900-1	04730	00882	2	96 PROSPECT AVE
EDIS, BRIAN D & MONICA P	0202	129	39		279700-3	08282	00543	2	154 ROSALIE ST
EDWARD, GEORGE	0114	77	4		172000-6	08238	00493	2	90 E PLEASANT AVE
EFJ 240 PROSPECT LLC	0152	106	2		197900-6	09421	00343	4C	240 PROSPECT AVE
EGAN RAYMOND & FAUSTINA	0027	21	30		015900-7			2	865 SPRING VALLEY RD
EGUINO, JULIA AKA MONTOTO, JULIA	0040	28	12		049800-3			2	841 MAYWOOD AVE
EISELE, RICHARD C.	0200	129	15		276600-1			2	1 BERRY CT
EISENBERG, DEREK & CHRISTINE	0096	64	13		119200-9	08469	00112	2	121 BELLE AVE
ELBAZ, HOSSAM & HEBATALLA	0144	102	3		231100-9	01747	00973	2	354 MAYWOOD AVE
ELDER, JANET I.	0135	94	35		196700-7			2	105 STONE ST
ELIA, KAMEEL & LAILA	0026	21	16		013000-4	02750	00211	2	908 BRIARCLIFF AVE
ELLER, BRANDON & BUONINCONTRO, MICHAEL	0135	94	36		196800-8	04914	01757	2	103 STONE ST
ELLIS (ETAL), RICKY JR.	0167	114	22		239900-3	08588	00241	2	310 CONCORD DR
ELLIS, DEAN PERRY & REEVES, CAROLYN ANN	0114	77	10		171400-3	05111	00583	2	134 E PLEASANT AVE
ELM COURT APARTMENTS, LLC	0117	78	19		164900-6	01456	00022	4C	41 45 E PASSAIC ST
ELSARROGY, MOUSTAFA A	0182	121	41		227500-2	05109	01525	2	101 W MAGNOLIA AVE
ELSARROGY, SHREEN & SALLAM, AHMED	0189	124	75		257700-3	02553	01056	2	106 W CENTRAL AVE
EMERSON TRUST C/O P. EMERSON TRSTE	0036	24	38		063600-5	04828	00081	2	755 WYOMING AVE
EMERSON, GARY F. & ANITA	0032	23	8		040900-1	07875	00456	2	734 BRIARCLIFF AVE
ENCINOSA, EUGENIO A & ONELIDA	0018	16	5		022800-8	08367	00978	2	882 NO LINCOLN AVE
ENDRIGO, JOSEPH	0124	86	22		146300-8			4A	237 W PASSAIC ST
ENGEL, EILEEN	0012	10	5		034100-8	00997	00272	2	80 E SPRING VALLEY AVE
ENGLE, JACK	0070	48	2		104400-3	07702	00163	2	672 OAK AVE
ENGSTROM, KEVIN & ANNA	0027	21	26		011900-9	08636	00552	2	891 SPRING VALLEY RD
ENSMANN, ROBERT M & PHYLLIS	0215	134	10		298600-1	04314	01067	2	22 HOWCROFT RD
ERCOLANO, PAUL	0034	24	7		046100-5	02781	02267	2	826 LINCOLN AVE
ERRICHIELLO, MICHAEL C. & PATRICIA	0166	114	8		235900-5			2	145 ESPLANADE
ERRICO JR, RALPH	0032	23	4		040500-7	08439	00852	2	208 LOUGHLIN PL
ESCOBAR (ETAL), EDUARDO	0196	127	14		P DR00-4	00153	02395	2	112 ORCHARD PL
ESCUDERO (ETAL), LEOPOLDO HORACIO	0102	70	4		153900-6	08061	00332	2	126 BELLE AVE
ESKINAZI, GREG	0046	33	20		083000-5	08825	00986	2	93 WASHINGTON AVE
ESPANOL, JOSE JULIAN ETAL	0019	16	14		023700-4	02359	00098	2	838 NO LINCOLN AVE
ESPARRA, CHRISTINA	0034	24	16		066000-0	02665	01118	2	727 GRANT AVE
ESPINOZA, RICARDO ETAL	0131	92	6		178900-7	02838	00772	2	476 HILL ST
ESPINOZA, V. E & LOMPARTE, M.	0046	33	12		082200-0	04267	00055	2	114 FAIRMOUNT AVE
ESPINOZA, VALERIA Q. & FERNANDO	0192	126	27		263900-0	03433	00782	2	136 E CENTRAL AVE
ESTATE OF SOPHIE KOCHANSKI	0024	20	4		037900-7	04110	00545	2	849 NO WYOMING AVE
ESULTO, BRION W	0014	11	14		032200-5	04529	01678	2	15 STELLING AVE
EVANS, CHRISTOPHER & PROSCILA	0085	58	5		129800-8	02742	01575	2	696 JERSEY AVE

TAXING DISTRICT NO. 34 MAYWOOD

COUNTY NO. 02 BERGEN

NAME OF OWNER ADDITIONAL OWNERS	PAGE NO.	BLOCK NO.	LOT NO.	LOT QUALIF.	ACCOUNT NO.	DEED BOOK	DEED PAGE	CLASS	PROPERTY LOCATION
FAGERLUND, ELIZABETH & KIRSTEN	0198	128	23		272100-8	04624	01121	2	56 ORCHARD PL
FAJVAN, ROBERT V & MARIA	0150	104	14		203700-0	08648	00433	2	433 OAK AVE
FAJVAN, JOHN & LUCY MARIE	0012	10	14		032700-0			2	57 STELLING AVE
FALERO, JORGE S ETAL	0206	130	22		287800-3	03242	00257	2	99 ORCHARD PL
FALL, JACQUELINE SENE	0155	107	10		202800-4	03068	02306	2	119 THOMA AVE
FARELLI, SAL M	0138	97	11		187300-7	01773	01674	2	30 E PASSAIC ST
FARELLI, SAL & JANE	0142	101	7		211600-8			2	120 STEWART ST
FARIA, JIMMY	0085	57	24		131800-5	02504	00196	2	653 COLES ST
FARRELL, MATTHEW & CHRISTOPHER T	0033	23	25		042600-2	05189	01945	2	825 SPRING VALLEY RD
FARRELL, ROBERT & BARBARA M.	0165	113	30		223400-3			2	105 ROMAINE AVE
FASANO JR (ETAL), ANTHONY J	0017	15	8		025600-7	08758	00916	2	858 GRANT AVE
FASANO JR (ETAL), ANTHONY J	0117	78	22		164600-3	08533	00255	2	25 E PASSAIC ST
FATELL, FREDERIC E MAYWOOD EAST PPT	0104	71	8.01			08583	00583	4A	41-43 W PLEASANT AVENUE
FATELL, FREDERIC E MAYWOOD WEST PPT	0104	71	8		154800-2	08583	00587	4A	45-47 W PLEASANT AVENUE
FAVORITO TRST/TORPEY, DAWN TRUSTEE	0028	22	12		044900-9	04974	00033	2	785 BRIARCLIFF AVE
FAY, SCOTT	0084	57	15		132900-3	08746	00107	2	705 COLES ST
FEBRA, ADRIAN J & JENNIFER L	0078	54	10		108800-5	08787	00638	2	64 LAFAYETTE AVE
FEENEY, MICHAEL P & CAROLE A	0037	25	4		046500-9			2	820 GRANT AVE
FELBER, ANTHONY E & KELLY	0103	71	2		155900-0	08270	00998	2	66 BELLE AVE
FELDMAN, VITALI	0044	32	4		085700-6	00675	00230	2	150 FAIRMOUNT AVE
FELICIANO, ERNESTO & ANNETTE	0141	100	8		191700-2	04789	01434	2	131 STEWART ST
FENELLE, ALFRED J	0062	43	6		091900-3	01478	02056	2	652 WYOMING AVE
FENNELLY KEVIN P & DALE K	0170	116	18		237000-0			15F	141 E MAGNOLIA AVE
FERENC, JOANNA & HALINA	0177	119	34		251200-6	04232	01343	2	19 W CENTRAL AVE
FERENCE, MARK	0051	36	15		071300-1	03145	00848	2	32 W FAIRMOUNT AVE
FERLISE, DANIELLE	0039	28	3		049200-7	03993	01968	2	812 OAK AVE
FERMIN, JEIMY M PENNA	0062	43	10		092300-4	03362	00760	2	675 LINCOLN AVE
FERNANDES, HERMAN & AMANDA	0053	37	12		069600-7	02820	02190	2	742 EDEL AVE
FERNANDEZ, CARLOS	0086	58	23		129100-1	03317	00838	2	665 GARDEN ST
FERNANDEZ, JOJO & CAROLINE	0130	92	4		178700-5	03480	01314	2	466 HILL ST
FERNANDEZ, SEBASTIAN	0006	5	2		008300-9	02544	01348	2	87 E SPRING VALLEY AVE
FERNANDEZ, JENNIFER	0206	130	21		287700-2	03513	00883	2	95 ORCHARD PL
FERNANDEZ, LUCIE	0115	77	30		169500-7	05140	01286	2	65 E PASSAIC ST
FERNANDO, PRASANTHA RAYNER ETAL	0107	73	30		141500-5	01960	01435	2	35 PARK AVE
FERRAIOLI, BARBARA M	0143	101	22		210600-1			2	129 ACKERMAN ST
FERRANDINO, JOHN T & MARY FLORENCE	0085	58	6		130000-0	03185	00742	2	38 WOODLAND AVE
FERRARO ROBERT & NANCY	0107	73	24		142100-8			2	63 PARK AVE
FERREIRA, MARCOS & CRISTINA	0139	98	15		188600-7	02594	00591	2	465 S ELM ST
FERREIRA, ROSIE (ETAL)	0068	46	21		100300-4	01838	00583	2	657 PALMER AVE
FERRER JR (ETAL), HUMBERTO	0057	40	8		059700-5	09427	00470	2	654 BRIARCLIFF AVE
FERRER, ANGEL & MILAGRO J	0081	55	16		135900-4	08688	00534	2	115 GROVE AVE
FERRIGNO, ANNA	0010	8	9		035900-3	05102	01164	2	857 COLES ST
FERRIOLO, MARCO	0203	129	59		281200-5	08669	00020	2	158 LOUIS ST
FETZER, BETTY ANN & BARBARA G SMITH	0065	45	5		096300-2			2	652 GRANT AVE
FEULA, DOROTHY L	0020	17	5		020000-6	08504	00707	2	890 NO WYOMING AVE
FEULNER, GERARD F & LOUISE S	0035	24	25		065000-3			2	743 LINCOLN AVE
FICARRA, LOUIS J. JR	0073	50	8		075600-2			2	28 WASHINGTON AVE
FIGLIA, PETER A. & SUSAN M.	0148	102	66		231500-3	07790	00948	2	327 JAEGER AVE
FIGUEROA, MELINDA	0103	70	8		154300-7	00231	02023	2	106 BELLE AVE
FIGUEROA, MIGUEL A & NANCY L	0147	102	46		233600-8			2	74 ROMAINE AVE
FIGURELLI, MARA & GERARD	0172	117	22		255200-4	00465	01863	2	189 E CENTRAL AVE
FINAN, DEBORAH ANN	0121	84	5		149200-8	08191	00469	2	536 WILLIAM ST
FINCH, ROBERT C. & DEBRA R.	0074	51	7		078500-2			2	70 WASHINGTON AVE
FINK, AMY M. & DARDEN, VALERIE	0145	102	19		208400-2			2	65 SINNIGER PL
FINN, KEVIN	0167	114	24		239700-1	04473	01221	2	320 CONCORD DR
FIORINI, CAESAR H JR & REBECCA	0170	116	17		237100-1	09478	00130	2	319 CONCORD DR
FIRST PRESBYTERIAN CHURCH	0161	111	4		220300-1	07946	00934	15D	401 THOMA AVE
FISHER, JAMES R & BRUNNER, VERENA M	0081	55	12		136200-4	08510	00373	2	644 ELM ST
FISHER, STUART	0181	121	33		226700-7	03024	01923	2	63 W MAGNOLIA AVE
FITZGERALD, KELLY & GUERRS, MICHAEL R	0023	18	13		017300-5	03146	00829	2	890 SPRING VALLEY RD
FITZPATRICK, MICHAEL	0003	3	29		004500-3	02167	01658	2	147 LOCUST DR
FITZPATRICK, NOREEN	0215	134	11		298700-2	08150	00147	2	34 HOWCROFT RD
FLAVIEN, WAYNE & TRICIA	0083	56	23.02			03082	00011	2	93 TERRACE AVE
FLAVIEN, WAYNE & TRICIA	0109	75	2		168200-7	03444	02094	2	119 E PLEASANT AVE
FLAVIEN, WAYNE & TRICIA	0181	121	26		226000-0	02859	01227	2	19 W. MAGNOLIA AVE
FLORE, JHUNY & ADICKES, HEATHER	0017	15	9		025700-8	02006	01253	2	854 GRANT AVE
FLORES, ACE & DE JESUS, IRENE K	0183	122	8		244000-2	03303	01825	2	271 ECCLESTON PL
FLORES, FRANCESCA & RAMIREZ, VINCENT	0165	113	24		222800-0	04302	00846	2	137 ROMAINE AVE

TAXING DISTRICT NO. 34 MAYWOOD

COUNTY NO. 02 BERGEN

NAME OF OWNER ADDITIONAL OWNERS	PAGE NO.	BLOCK NO.	LOT NO.	LOT QUALIF.	ACCOUNT NO.	DEED BOOK	DEED PAGE	CLASS	PROPERTY LOCATION
FLYNN, LINDA ANDREA	0062	43	16		092900-0	04403	00650	2	645 LINCOLN AVE
FOELSCH, NANCY	0003	3	20		003600-7	04070	01204	2	95 LOCUST DR
FONDANAROSA, SEBASTIAN J & JO-ANN	0023	19	1		018100-0			2	877 NO WYOMING AVE
FONSECA JR, LUIS A ETAL	0027	21	33		015000-8	01516	02309	2	203 LOUGHLIN PL
FONTANA, ROBERT E. & MARIA F.	0164	113	22		222600-8	08035	00623	2	145 ROMAINE AVE
FONTANEZ, DENISE G.	0189	124	79		258100-4			2	126 W CENTRAL AVE
FORBES SR (ETAL), MICHAEL A	0002	3	8		002400-8	08998	00428	2	60 CEDAR AVE
FORDER, ANTHONY J. & BABIN, SUSAN L.	0088	59	18		139200-5	07686	00410	2	643 ELM ST
FORESTER, KENNETH C & CAROL SUSAN	0169	115	19		234500-4	03676	01093	2	307 BYRON PL
FORGET, ALAIN	0086	58	25		129300-3	08216	00485	2	37 TERRACE AVE
FORGIONE, JOSEPH J & SHEILA A	0036	24	45		062900-1			2	727 WYOMING AVE
FORLENZA, PRICILLA	0131	92	8		179100-6	08085	00723	2	484 HILL ST
FORMISANO, ALAN R. & ARLENE C.	0094	63	6		121600-0			2	608 EDEL AVE
FORRESTER, LINDA	0034	24	15		066100-1	08253	00905	2	731 GRANT AVE
FOSTER, SHANA D & PETRASEK, D.	0069	47	15		102100-6	00614	01984	2	685 OAK AVE
FOTTRELL, STEPHANIE & JOHN	0195	126	61		266700-9	02992	00750	2	21 E HUNTER AVE
FOUR-M REALTY, LLP	0153	106	19		199600-7	08051	00598	2	152 PROSPECT AVE
FRANCESCO, JOSEPH & MARIA	0003	3	26		004200-0	01587	01775	2	129 LOCUST DR
FRANCO, LISA & DANIELLE L	0032	23	7		040800-0	08289	00829	2	738 BRIARCLIFF AVE
FRANGIOSA, DAVID & GRACE	0158	108	9		216900-6	01443	02443	2	127 LENOX AVE
FRANKS, GEORGE & CHRISTINE	0175	119	4		248200-2			2	321 MAYWOOD AVE
FRANKS, MARK L & JUDITH A	0053	37	23		068800-2			2	747 PALMER AVE
FRANZ, ROBERT C JR. & JULIA R	0075	51	32		081000-1	08776	00743	2	35 LAFAYETTE AVE
FRANZON, DENISE & FALCONE, R.	0207	130	32		284800-2	08634	00916	2	117 BEECH ST
FRANZSON, VICKI M	0085	58	13		130600-6	09117	00551	2	705 GARDEN ST
FREDERICK (ETAL), NINA D	0185	124	17		289800-7	08476	00426	4B	23 W HOWCROFT RD
FREDES, ROSA & JORGE A	0020	16	24		024700-1	02582	02017	2	877 GRANT AVE
FREEMAN, THOMAS J. & MARGARET,	0050	36	8		072000-5			2	756 PALMER AVE
FREIBERGER, ELIZABETH	0102	69	11		112300-1	08456	00742	2	194 DESOTO AVE
FREISINGER, GEORGE M & DEBORAH E	0194	126	53		267500-4			2	69 E HUNTER AVE
FRENZEL, STUART C	0162	112	12		214700-0	02283	00480	2	144 ACKERMAN ST
FREZZO-GELLER (ETAL), MIA K	0158	108	3		216300-0	09526	00495	2	144 THOMA AVE
FRIAS-SOSA, FERBIDO F	0200	129	5		276100-6	09262	00021	2	157 ROSALIE ST
FRIAS, NAIROBI	0189	124	72		261300-0	03610	00554	2	84 W CENTRAL AVE
FROYAN, YERVAND, & ALICE	0099	67	10		115200-1			2	584 SPRING VALLEY RD
FRYE, MARIANNE M & DONALD C	0205	130	4		282500-5	03125	01663	2	170 VAN CLEVE ST
FSI NJ 1 LLC DL	0184	123	1		243600-1	03528	00521	4B	216 HERGESELL AVE
FULOP, EUGENE & LUMINITA	0091	61	23		125600-8			2	653 MAYWOOD AVE
FUNEZ, MAGDIEL LENIN FUENTES ETAL	0100	68	7		112900-7	05138	01306	2	196 PARKWAY
FUNICELLI, PATSY & ANN	0028	22	15		044600-6	04174	00340	2	773 BRIARCLIFF AVE
FUSIAK, MARIA & HALINA & AMELIA	0116	78	16		165200-6			2	549 ELM ST
FUTURE INVESTMT 1 LLC	0119	82	8		152800-8	00015	02063	2	527 PALMER AVE
GABELMANN, WM E & PATRICIA	0149	103	13		206700-1			2	25 THOMA AVE
GADALLA, EMAN K	0007	5	10		009100-4	01507	02398	2	881 CONKLIN AVE
GADELRAP, MAMDOH ETAL	0133	94	14		182100-0	03673	00586	2	461 POPLAR AVE
GAETA, MICHELLE A	0193	126	32		264400-2	00812	02104	2	164 E CENTRAL AVE
GAGLIARDI, MARIE	0128	89	11		173300-6	04877	00632	2	475 DAVISON ST
GAILLES, ALLEN & MAMIE	0180	121	16		230100-2	04888	01468	2	36 LENOX AVE
GAINES, MARCUS L & SARAH D	0006	4	24		007300-2	03801	00782	2	90 LOCUST DR
GALARZA, RICHY J & JESSICA L	0165	114	6		235700-3	03377	00506	2	162 ROMAINE AVE
GALARZA, RICHY J & JESSICA L	0166	114	7		235800-4	03377	00506	1	164 ROMAINE AVE
GALATRO, RICHARD J & ELIZABETH F	0081	56	6		134500-3	01589	00015	2	686 COLES ST
GALDINI CARMEN A & ANNABELLE	0084	57	18		132400-8			2	687 COLES ST
GALLAGHER, COLLEEN C	0173	117	45		257500-1	03334	01095	2	92 E MAGNOLIA AVE
GALLAGHER, PATRICK F. & DOROTHY	0211	132	7		292700-0	08042	00318	2	45 HAMMELL PLACE
GALLI, BERNARD SR. & ROSEMARIE	0167	115	1		236700-0	07955	00610	2	332 GOLF AVE
GALLI, ROBERT & ELISHA	0082	56	17		133200-3	01946	01734	2	707 ELM ST
GALVAN MOROCHO, ANGEL L ETAL	0183	122	9		244100-3	03221	01486	2	161 W CENTRAL AVE
GAMBINO, SALVATORE JR & ADRIANA	0121	84	7		149400-0	01147	01827	2	166 W PLEASANT AVE
GANCARZ, DARIUSZ J & ANETA M	0206	130	29		284500-9	02295	00933	2	154 CLINTON AVE
GARCIA, EFRAIN & JUSTINE	0008	6	2		010800-1	08437	00610	2	175 E SPRING VALLEY AVE
GARCIA, FERNANDO A & JORDAN, DIANA E	0015	13	7		029200-1	03007	02480	2	842 PALMER AVE
GARCIA, JOEL & DEBRA	0178	120	8		246200-8	00002	00104	2	137 W CENTRAL AVE
GARCIA, KENIA & GUZMAN, ROBERT L	0203	129	48		280600-2	02798	01298	2	169 LOUIS ST
GARCIA, LAZARO	0076	53	1		109600-0	05164	01389	2	137-139 WOODLAND AVE
GARCIA, MARTHA	0036	24	41		063300-2	09147	00355	2	743 WYOMING AVE
GARCIA, MILERIS (SANTIAGO)	0185	124	23		290400-3	01972	01782	2	105 MAYWOOD AVE
GARGAGLIANO, JOHN S & LYNN-MARIE	0129	90	11		174800-8			2	473 LATHAM ST

TAXING DISTRICT NO. 34 MAYWOOD

COUNTY NO. 02 BERGEN

NAME OF OWNER ADDITIONAL OWNERS	PAGE NO.	BLOCK NO.	LOT NO.	LOT QUALIF.	ACCOUNT NO.	DEED BOOK	DEED PAGE	PROPERTY CLASS	PROPERTY LOCATION
GARNETT, ALVESTER & REGINA CARTER-	0194	126	58		267000	02289	00838	2	39 E HUNTER AVE
GAROFALOW, MARY	0091	61	15		126400-3	04943	01746	2	636 OAK AVE
GAROFALOW, MATTHEW T	0166	114	17		240900-3	04906	01382	2	111 ESPLANADE
GARVIN, PATRICK M. & MARGARET A.	0202	129	42		280000-6	07619	00642	2	43 BEECH ST
GASSIB LTD PARTNERSHIP	0111	76	1		161400-0	08320	00115	4A	MAYWOOD AVE & E PLEASANT
GASSIB, JOSEPH E T/A PYRAMID INVEST	0119	82	2		152200-2	08091	00679	4A	524 SPENCER JOSEPH WAY
GASSIB, JOSEPH E.T/A PYRAMID INVEST	0119	82	4		152400-4			4A	110 W PLEASANT AVE
GASSIB, JOSEPH E.T/A PYRAMID INVEST	0119	82	5		152500-5			4A	104 W PLEASANT AVE
GASSIB, JOSEPH E.T/A PYRAMID INVEST	0119	82	6		152600-6			4A	98 W PLEASANT AVE
GASSIB, JOSEPH E.T/A PYRAMID INVEST	0119	82	7		152700-7			4A	94 W PLEASANT AVE
GASTELU, GARY & DEBARTOLO, VIRGINIA	0093	62	5		124800-3	02877	01405	2	34 PARKWAY
GATANAS, NICHOLAS & ASPASIA	0181	121	23		230800-9	08807	00472	2	357 MAYWOOD AVE
GATCHALIAN, EUGENE JAY & LYNIE	0122	85	12		147500-7	04661	01835	2	522 SPRING VALLEY RD
GATO, DAVID & JANINE	0170	116	12		237600-6	01008	02141	2	355 CONCORD DR
GATON, IVANNA & MARTE, CARLOS	0023	19	6		018600-5	04226	00917	2	190 ROOSEVELT PL
GATTO, MARK & JOSEPHINE	0182	121	44		227800-5	08183	00829	2	117 W MAGNOLIA
GEERLOF, DEBORAH R	0049	35	19		073500-7	02894	00613	2	803 MAYWOOD AVE
GEHL, RICHARD & DORIS	0083	57	4		131400-1	08191	00131	2	670 GARDEN ST
GEHRIG, EDGAR & IRENE	0152	106	4		198100-5			2	226 PROSPECT AVE
GEHRIG, MATTHEW & STEPHANIE	0085	58	12		130700-7	08293	00754	2	709 GARDEN ST
GELINSKI, EDWARD A & PATRICIA	0019	16	18		024100-5			2	845 GRANT AVE
GELOEWSKI, GREGORY O & JUNKO	0165	113	23		222700-9	08959	00101	2	141 ROMAINE AVE
GEMEINHARDT, A(DEC)&O'CALLAGHAN, D.F.	0180	121	18		230300-4	01812	00857	2	24 LENOX AVE
GENAO, MILBIA & ROSALIND	0201	129	31		278200-1	02777	02023	2	35 ORCHARD PL
GENEROSO, FRANCISCO & MONICA G	0059	42	1		090900-6	08164	00718	2	177 PARKWAY
GENG, REBECCA X.W.	0081	55	14		135700-2			2	103 GROVE AVE
GEOGHEGAN, PETER T & ERICA L	0094	63	12		122200-3	00972	00118	2	619 PALMER AVE
GEORGEU, GEORGE J & CATHLEEN	0045	32	9		086200-8	07752	00157	2	147 WASHINGTON AVE
GEORGETTI, RONALD F&ELIZABETH J	0158	108	13		217300-7			2	143 LENOX AVE
GERARD, TRACY ANN&MACK, JOSEPH P	0012	10	6		034000-7	05013	01223	2	86 E SPRING VALLEY AVE
GERGIS, SALY & RAMZI, NADER	0211	132	19		291100-7	04172	01397	2	24 BEECH ST
GERMAIN, KATHRYN M (VESSIE)	0035	24	28		064700-3	01821	00519	2	731 LINCOLN AVE
GERONIMO, GIOVANNI & PENA, LUCIA	0058	41	6		060900-7	05201	00209	2	196 CUMMING AVE
GERVINO, MICHELE & MICHAEL	0130	91	13		176600-0	00096	01828	2	469 HILL ST
GHARAIBETH, NASER&ABU-RUMAILEH, FAYZE	0024	20	1.02		038200-7	05164	00086	2	856 SPRING VALLEY RD
GHAZI, ZAHRA	0115	77	28		169700-9	08403	00386	2	77 E PASSAIC ST
GHIRARDI, ROBERT P&SAMANTHA MARIE	0051	36	12		071600-4	03176	00185	2	772 PALMER AVE
GIAMBONA, JULIET & EBLE, MATTHEW	0077	53	10		110500-9	03467	01211	2	746 COLES ST
GIARRUSSO, PAUL	0086	59	1		137500-4	04647	01248	2	638 MAYWOOD AVE
GIEGER-SCHULTZ, LORRAINE	0149	104	2		204400-4	07820	00597	2	402 POPLAR AVE
GIEREK, DOROTHY	0176	119	19		249700-4			2	278 RAMAPO AVE
GIGLIO, FRANK V	0088	59	24		138600-2	03081	02140	2	69 GROVE AVE
GIL, SILVESTRE (ETAL)	0192	126	29		264100-9	01527	00679	2	146 E CENTRAL AVE
GILBERT (ETAL), CHRIS J	0009	8	1		035200-6	01246	00144	2	107 STELLING AVE
GILLEN, MICHAEL T. & GERALDINE	0127	88	27		194900-5	07852	00149	2	221 PROSPECT AVE
GILLIGAN LEO & MARY	0165	113	28		223200-1			2	115 ROMAINE AVE
GILLIGAN, ROBERT	0003	3	21		003700-8	02132	01866	2	99 LOCUST DR
GILMORE, DOROTHY	0040	29	7		052000-9	00005	00902	2	32 STELLING AVE
GIMADIEV, MARAT & YULIYA	0076	52	4		084400-6	04535	01141	2	148 WASHINGTON AVE
GIORDANO, JEFFREY & MARY	0129	90	14		175100-8	07633	00407	2	459 LATHAM ST
GIRALDO, ISABEL	0097	65	12		117600-9	09235	00246	2	133 BELLE AVE
GIRON, RONALD & CARABALLO, ANGELA	0062	43	13		092600-7	03705	00931	2	665 LINCOLN AVE
GLADKOV, IGOR & MARINA	0068	47	9		101500-3	00792	01450	2	690 PALMER AVE
GLENN, KATHLEEN	0074	51	12		079000-4	01856	00001	2	92 WASHINGTON AVE
GLYNN, CIARAN & JILL D	0129	91	3		177200-3	02992	00530	2	464 LATHAM ST
GLYNN, JILL DEXTRAZE & CIARAN	0084	57	21		132100-5	00738	00693	2	675 COLES ST
GNALL, JEROME A & PATRICIA	0086	59	2		137400-3			2	646 MAYWOOD AVE
GOEZ, GUILLERMO & BRANDON	0202	129	34		279200-8	03197	02079	2	174 ROSALIE ST
GOFFE, CLYDE O & KARLA N	0125	88	6		192900-1	01501	00976	2	194 STONE ST
GOLABEK, MARTIN J. & ELLEN MARIE	0016	14	6		027400-9	08653	00146	2	858 EDEL AVE
GOLD, GREGORY & ARTUSIO, AUDREY	0033	23	26		042700-3	03198	01133	2	827 SPRING VALLEY RD
GOLDEN, GERARD & ELIZABETH	0117	78	23		164500-2	03854	01870	2	21 E PASSAIC ST
GOLDSMAN, BRYAN & CORREA, TIFFANY N	0156	107	17		203500-8	04751	01105	2	157 THOMA AVE
GOLEMANOV, ASSEN & MIGLENA	0003	3	24		004000-8	01702	01430	2	117 LOCUST DR
GOMEZ, JORGE W ETAL	0088	59	26		138400-0	03157	01006	2	61 GROVE AVE
GOMEZ, NICOLE R	0072	49	19		104700-6	04595	01128	2	703 JERSEY AVE
GOMEZ, RAFAEL	0073	50	13		076100-4	08573	00569	2	19 E. FOREST AVE
GOMEZ, ILYA	0191	126	14		262700-1	04942	00236	2	70 E CENTRAL AVE

TAXING DISTRICT NO. 34 MAYWOOD

COUNTY NO. 02 BERGEN

NAME OF OWNER ADDITIONAL OWNERS	PAGE NO.	BLOCK NO.	LOT NO.	LOT QUALIF.	ACCOUNT NO.	DEED BOOK	DEED PAGE	CLASS	PROPERTY LOCATION
GONZALESZ, SILVA & COHEN, JONATHAN	0150	104	13		203600-9	03728	01161	2	34 TAPLIN AVE
GONZALEZ, ANTONIO & CLAUDIA	0099	67	4		114600-8			2	571 WYOMING AVE
GONZALEZ, DEVIN JOSEPH (ETAL)	0084	57	16		132600-0	01889	00262	2	701 COLES ST
GONZALEZ, DORIS	0068	47	10			01877	02343	2	694 PALMER AVE
GONZALEZ, KASIM & CONCETTA C	0019	16	17		024000-4	00811	01249	2	841 GRANT AVE
GONZALEZ, MARIZABEL & THEN, GEORGE	0090	60	10		127300-9	04853	00315	2	669 JERSEY AVE
GONZALEZ, MELISSA	0188	124	64		260500-5	02488	02060	2	38 W CENTRAL AVE
GONZALEZ, OMAR F	0070	48	12		103400-6	08269	00810	2	729 MAYWOOD AVE
GONZALEZ, RAUL	0150	104	9		205100-8	04624	01691	2	432 POPLAR AVE
GONZALEZ, YOJANNY & BUENO, EMNANUEL	0116	78	9		165900-3	04026	01579	2	38 E PLEASANT AVE
GONZALEZ, YOJANNY M ETAL	0148	102	56		232200-7	03005	01964	2	49 E MAGNOLIA AVE
GOONEY, BERNADETTE E	0136	96	5		185400-4	00864	01018	2	476 OAK AVE
GOPALAKRISHNAN, CHANDRA	0073	50	10		075800-4	00280	01163	2	775 JERSEY AVE
GORANT, ALEX G & JESSIE S	0146	102	35		221200-7	08353	00971	2	78 HARTWICH ST
GORDON, MICHAEL	0126	88	15		193800-7			2	441 HILL ST
GORMAN, ROBERT E & JOANN	0006	4	23		007200-1			2	94 LOCUST DRIVE
GOTAY, MANUEL & PASCARELLA, ROSANNA	0153	106	18		199500-6	08790	00073	2	156 PROSPECT AVE
GOYENECHEA, CARLOS & MAUREEN	0042	30	11		054600-9	07648	00688	2	120 STELLING AVE
GOZUKUCUK, TANCE	0057	40	5		059400-2	05183	00918	2	199 CUMMING AVE
GRADY, ROSEANNE	0057	40	1		059000-8	02423	02255	2	653 SPRING VALLEY RD
GRAEF, JOAN E	0056	39	4		057700-1	08129	00216	2	195 ZUBER PL
GRAETZ, CURT & BERNADETTE	0110	75	5		167900-7			2	111 E PLEASANT AVE
GRAFF, ROBERT F ETAL	0036	24	37		063700-6	02991	00210	2	759 WYOMING AVE
GRAMATICA, JR, NESTOR & JAMIE DANIELLE	0205	130	6		282700-7	05145	01028	2	162 VAN CLEVE ST
GRAYNOR, JOHN O & MARY A	0083	57	6		131200-9			2	678 GARDEN ST
GRAZIANO ANTONINO & IREDA	0080	55	8		136600-8			2	676 ELM ST
GRAZIANO, JOANNE	0106	73	3		144200-3	01562	02196	2	22 GROVE AVE
GREEN, VIRGINIA & SCHWARTZ, CHRISTOPHER	0122	85	13		147700-9	03069	02450	2	526 SPRING VALLEY RD
GREENE, KENNETH W. & SELMIRA M.	0069	47	20		102600-1	07893	00933	2	669 OAK AVE
GREGORAT, ELIO & MICHELLE	0139	98	19		188200-3	03650	00802	2	441 S ELM ST
GRIEK, LYNDA M	0214	133	25		294600-3	04208	00292	2	52 HAMMELL PL
GRIFFING, JUSTIN	0181	121	31		226500-5	05179	00632	2	53 W MAGNOLIA AVE
GRILLO, KENNETH & HUMBERTO JR	0020	17	6		020100-7	02335	01695	2	886 NO WYOMING AVE
GRIMALDI, PHILIP	0073	50	9		075700-3			2	777 JERSEY AVE
GRIMALDI, ROBERT D. & CARRIE A.	0094	63	9		121800-2			2	626 EDEL AVE
GRIMES, BARBARA & CAROL & PATRICIA	0211	132	13		293300-3			2	13 HAMMELL PL
GRIMSLAND, DONALD & SUSAN	0045	33	1		081100-2	07634	00492	2	50 FAIRMOUNT AVE
GRINKO, DANIEL P. & ELIZABETH	0161	111	3		220200-0			2	18 THOMA AVE
GRINKO, DANIEL P. & ELIZABETH	0161	111	7		220600-4	07965	00616	2	19 LENOX AVE
GROSSO, MICHAEL A	0122	85	11		147600-8	00249	00614	2	518 SPRING VALLEY RD
GRULLON, EPIFANIO (ETAL)	0178	120	5		245900-8	01908	01676	2	121 W CENTRAL AVE
GRUNSTRA, WILLIAM & TARA	0033	24	2		045400-1	08555	00234	2	154 COOLIDGE AVE
GRYCZKO, JAMES	0002	3	4		002000-4	07647	00732	2	65 E SPRING VALLEY AVE
GRYCZKO, JOSEPH F & ELENA CARUSO	0150	104	7		204900-9	07765	00779	2	422 POPLAR AVE
GU, LILLIAN & CHEN, HONGYUAN	0152	106	7	C0002	198400-8	03898	01961	2	210 PROSPECT AVE
GUERRERO (ETAL), MARIA L	0143	101	20		210400-9	00346	01149	2	141 ACKERMAN ST
GUEVARA, SUSSY	0002	3	12		002800-2	04377	00562	2	44 CEDAR AVE
GUGGINO, EDWARD & AMY	0118	80	9		157600-1	08461	00201	2	63 W PASSAIC ST
GUIA, JUAN & RAMIREZ, ZULAY CASTILLO	0150	104	16		203900-2	04713	00001	2	423 OAK AVE
GUIWO, JOHNNY A & ROWENA M	0071	48	16		103000-2	04700	01916	2	705 MAYWOOD AVE
GUMA, FADIL & ARTA	0213	133	8		295900-3	05192	00313	2	29 HOWCROFT RD
GUMBERICH, GAY & HASHEMI, M	0144	102	12		207700-8			2	441 GOLF AVE
GUPTA, ROHIT	0052	37	4		068000-4	02595	00417	2	730 GRANT AVE
GUSTENHOVEN, TIMOTHY J	0213	133	13		296400-5	00326	02368	2	80 MAYWOOD AVE
GUYRE, JOEL & SHERI	0160	109	15		219100-9	01692	01208	2	103 LENOX AVE
GUZMAN, YUDERKY	0123	86	19	C000B	146200-7	00469	00907	2	525 SPRING VALLEY RD B
GUZMAN, KEVIN	0042	30	9		054400-7	05020	00205	2	112 STELLING AVE
HADDAD, YOUSEF & CHRISTINA	0039	27	9		048500-3	04315	01515	2	43 W FAIRMOUNT AVE
HAGEN, WM J & LAROTHERA	0177	120	2		245600-5			2	107 W CENTRAL AVE
HAHN, SEONG S & KYUNG HEI	0195	126	64		266600-8	08811	00001	4A	234 MAYWOOD AVE
HALKOVICH, JEFFREY	0121	84	11		149800-4	01099	00277	2	529 LINCOLN AVE
HALL, JASON & GIAMETTA, ANGELICA	0110	75	16		166800-9	05128	01724	2	588 ELM ST
HALL, THOMAS & MARY	0159	109	6		218200-3			2	70 THOMA AVE
HALPIN, ROBERT F., & D.A. ETAL	0152	106	8		198600-0	08220	00296	2	208 PROSPECT AVE
HAMILTON, BONNIE L	0097	65	14		117800-1	02734	00141	2	141 BELLE AVE
HAN, PAUL	0161	112	6		214100-4	02710	00761	2	118 ACKERMAN ST
HANIS, MARK J & JUDITH A	0011	9	6		034700-4	02088	01874	2	124 E SPRING VALLEY AVE
HANLEY (ETAL), ELEANOR	0177	119	32		251000-4	09615	00006	2	25 W CENTRAL AVE

TAXING DISTRICT NO. 34 MAYWOOD

COUNTY NO. 02 BERGEN

NAME OF OWNER ADDITIONAL OWNERS	PAGE NO.	BLOCK NO.	LOT NO.	LOT QUALIF.	ACCOUNT NO.	DEED BOOK PAGE	CLASS	PROPERTY LOCATION
HANLEY, KEVIN & LAURA	0047	33	25		083500-0		15F	67 WASHINGTON AVE
HANNA, TAGHREED & IBTISAM	0157	107	31		225100-4	04789 01919	2	132 LENOX AVE
HANSEN, RONALD H. & DIANE J.	0178	120	9		246300-9		2	270 ECCLESTON PL
HARO-ZUNIGA, FREDDY & YADHIRA	0077	53	7		110200-6	02146 02179	2	734 COLES ST
HARRINGTON, MICHAEL E. & SANDRA	0061	43	4		091700-1	07895 00694	2	632 WYOMING AVE
HARRINGTON, EUGENE T. & JOAN M.	0054	37	30		069500-6		2	775 PALMER AVE
HARRISON, JENNIFER M	0206	130	23		287900-4		2	103 ORCHARD PL
HARVEY, TERRANCE & OSTEEN	0205	130	13		283400-1	02296 00797	2	153 CLINTON AVE
HASCUP, RYAN & ROBERT	0154	106	38		201300-2	09126 00838	2	417 POPLAR AVE
HASSON, ALICE & PATRICK	0149	103	3		206900-3	08470 00667	15F	436 OAK AVE
HASSON, PATRICK J	0032	23	14		041500-4	03771 00982	2	215 SANZARI PL
HAYDEN, VIVIENNE B.	0202	129	46		280400-0	08027 00340	2	161 LOUIS ST
HAYES, SEAN T & DEBORAH A	0140	99	4		190600-4	08082 00642	2	478 S ELM ST
HAYNE, NATHANIEL J & LISA J	0058	40	10		059900-7	00077 02494	2	662 BRIARCLIFF AVE
HAYNES, PIA-STEVENS	0111	75	25		168400-9	02244 01328	1	PARK AVE
HAZUKA, EDWARD & LISA & JOAN	0049	35	13		074100-0	04688 00837	2	18 W FAIRMOUNT AVE
HEALEY, DOMINIE	0089	60	6		127700-3	05204 01220	2	686 MAYWOOD AVE
HEALEY, DOMINIE & HEALEY, SIMONE U	0092	61	36		160500-4	05204 01212	4A	25 W PLEASANT AVE
HEALY (ETAL), JASON MACARTHUR	0031	23	3		040400-6	09577 00357	2	204 LOUGHLIN PL
HEANEY, HERBERT S. & MARY ELIZABETH	0148	102	67		231600-4		2	25 E MAGNOLIA AVE
HEIJARI, TONI	0022	18	2		016200-7	09226 00061	2	174 W SPRING VALLEY AVE
HEIM, SHARON	0104	71	13		155300-4	08318 00540	2	65 W PLEASANT AVE
HEITMANN GREGORY A.	0131	92	13		178000-8		2	407 PALMER AVE
HEITMANN VIOLET G	0134	94	23		197100-8		2	89 PROSPECT AVE
HELD, GEORGE & KATHERINE	0049	35	9		074500-4	08125 00228	2	764 OAK AVE
HELLMANN, CHRISTIAN & HAZEL	0146	102	27		209200-7	02090 01774	2	401 GOLF AVE
HELLPAP, BERT & MONIKA	0160	110	3		219500-3		2	46 THOMA AVE
HEMMERLING, THOMAS G & LINDA	0141	99	18		190200-0		2	73 EDGEWOOD PL
HENDRICK, KARLA	0094	63	11		122100-2	05086 00151	2	623 PALMER AVE
HENION RICHARD & ELISE	0019	16	21		024400-8		2	861 GRANT AVE
HENION, JEREMY	0196	127	11		274600-7	03346 02124	2	122 ORCHARD PL
HENKE, MARGOT	0208	130	48		285900-0	08328 00881	2	162 WARD ST
HENRY, RAYMOND & PATRICIA	0061	43	2		091500-9		2	620 WYOMING AVE
HERB, JOAN P	0029	22	29		043200-5	04710 01434	2	717 BRIARCLIFF AVE
HERNANDEZ, ANA & ISMAEL	0156	107	28		225400-7	08608 00406	2	146 LENOX AVE
HERNANDEZ, GUILLERMO A. & LEYRAN A.A	0093	62	2		125100-3	04512 00205	2	620 PALMER AVE
HERNANDEZ, KATHLEEN DONNA	0200	129	6		276000-5	01664 01563	2	153 ROSALIE ST
HERNANDEZ, MIGUEL ETAL	0019	16	10		023300-0	02694 01611	2	858 NO LINCOLN AVE
HERNANDEZ, ALEXANDRA	0201	129	25		277600-8	04354 01409	2	11 ORCHARD PL
HERNANDEZ, GLEN & MASSIEL	0200	129	11		275500-3	04827 01172	2	158 MAYWOOD AVE
HEROLD & CO INC	0142	101	3		211200-4		2	440 GOLF AVE
HEROLD & COMPANY INC	0114	77	16		170900-1		1	153 E PASSAIC ST
HERRERA, DIEGO & LATORRES, JACKLYN	0150	104	11		205700-4	04124 00875	2	46 TAPLIN AVE
HERRERA, JORGELINA	0213	133	12		296300-4	04305 00656	2	13 HOWCROFT RD
HESS, ROBERT	0157	107	53		215800-8		4B	17 BROOK AVE
HESS, ROBERT	0157	107	54		215700-7		4B	25 BROOK AVE
HEUSSER JAN A & KAREN K	0197	128	11		270900-2		2	58 E HUNTER AVE
HIDALGO, MIGUEL A.F. & NATHALY L.	0216	135	8		300300-6	04803 00026	2	8 DEMAREST PLACE
HILL, BARBARA J	0071	49	5		106100-4	01586 01507	2	718 MAYWOOD AVE
HILL, DENNIS S & LAURA A	0078	54	9		108700-4	02467 01451	2	60 LAFAYETTE AVE
HILLENIUS, HARRY W. & MAUREEN	0008	6	14		011200-2	00348 01722	2	170 CEDAR AVE
HINTZEN, TREVOR AUGUSTUS ETAL	0054	38	7		039500-7	02797 00869	2	220 SANZARI PL
HO, MARIA K.Y.	0067	46	8		099000-0		2	676 EDEL AVE
HO, YESENIA BEINSHI	0116	78	15			03107 01757	2	553 ELM ST UNIT A
HOFFMAN, ROY ANTHONY TRSTE	0192	126	17		262900-3	03028 00379	2	88 E CENTRAL AVE
HOFMANN, HERMAN & ELSIE	0194	126	45		268900-5		1	E HUNTER AVE
HOFMANN, HERMAN & ELSIE	0210	131	16		289000-9		4A	BROOKDALE AVE
HOFMANN, HERMAN R & SERNATINGER, J	0195	127	1		268800-4		2	110 E HUNTER AVE
HOFMANN, HERMAN R & SERNATINGER, J	0195	127	2		268300-9		4A	160 E HUNTER AVE
HOFMANN, HERMAN R & SERNATINGER, J	0195	127	3		268400-0		4A	200 E HUNTER AVE
HOGAN JR, ROBERT C	0058	41	5		061000-5	04056 01403	2	200 CUMMING AVE
HOLMES, DAVID D & RUDLOF, MICHELE D	0093	62	13		124000-5		2	605 OAK AVE
HONNY, KATE & DAVID	0033	23	22		042300-9	09606 00249	2	819 SPRING VALLEY RD
HOPKINS, KEITH W & ANN E	0074	51	10		078800-5	08864 00145	2	80 WASHINGTON AVE
HOPKINS, ROBERT D. & RONNE L.	0101	68	13		114100-3	07975 00240	2	199 DESOTO AVE
HORDOF, ALLAN & CAROL	0169	116	9		237900-9		2	326 BYRON PL
HORIHAN, ALEC GORDON ETAL	0091	61	12		126700-6	02288 02134	2	614 OAK AVE
HORNES, JAMES & CAMILLE	0057	40	4		059300-1		2	195 CUMMING AVE

TAXING DISTRICT NO. 34 MAYWOOD

COUNTY NO. 02 BERGEN

NAME OF OWNER ADDITIONAL OWNERS	PAGE NO.	BLOCK NO.	LOT NO.	LOT QUALIF.	ACCOUNT NO.	DEED BOOK	DEED PAGE	CLASS	PROPERTY LOCATION
HOULIS, MATTHEW	0067	46	20		100200-3	04006	00005	2	661 PALMER AVE
HOVHANNISYAN, LEVON & ELIZA	0126	88	11		193400-3	04280	01834	2	166 STONE ST
HOWE, ROBERT C & ALYSON HANNAH	0048	34	6		077700-7	02408	01157	2	21 WASHINGTON AVE
HOWES, ADELAIDE R & STEPHEN P	0046	33	14		082400-2	04104	00274	2	130 FAIRMOUNT AVE
HOWES, JAMES J. & MARJORIE SUE	0030	22	37		061900-4	07937	00146	2	685 BRIARCLIFF AVE
HOWLETT THOMAS E & JANICE	0141	99	17		190100-9			2	77 EDGEWOOD PL
HRNCIAR, ANGELINA K	0131	92	11		177800-9	08440	00432	2	411 PALMER AVE
HUGHES, CHRISTINE	0041	29	13		051400-6	02777	02178	2	56 STELLING AVE
HUGHES, JOHN E & ISAURA	0182	121	38		227200-9	08821	00580	2	85 W MAGNOLIA AVE
HUGHES, CHRISTOPHER J & KAYLEIGH D	0023	18	18		017800-0	04288	00099	2	887 NO WYOMING AVE
HUIE, GORDON	0166	114	10		240200-6	08715	00476	2	139 ESPLANADE
HUNKELE, MARY ELLEN	0148	102	55		232100-6			2	51 E MAGNOLIA AVE
HUNT(ETAL/TRUSTES), SUE H	0066	45	24		095800-0	08390	00803	2	95 PARKWAY
HURLEY, RONALD & BARRETT, VIRGINIA	0174	118	7		251900-3	07630	00180	2	40 E MAGNOLIA AVE
HURTADO, MARIELA	0106	73	6		143900-3	07930	00516	2	34 GROVE AVE
HUSI, DODANA & LIZA NICKI	0108	74	7		144900-0	09583	00094	2	604 ELM ST
HUSS, NICKOLAS & JENNIFER	0112	76	13		163400-4	00060	00774	2	54 PARK AVE
HUSS, JOHN R & JOAN A	0047	33	22		083200-7			2	81 WASHINGTON AVE
HUSS, MICHAEL ALEXANDER & KIRBY, LAUREN	0168	115	9		234000-9	05057	00639	2	108 ROMAINE AVE
HUSSEIN, SUHEIL & SAMMY RAID	0066	45	17		097500-1	03534	00304	2	655 EDEL AVE
HWANG, CHARLES C & NUANSMORN	0064	45	2		096000-9			2	638 GRANT AVE
HYNES, THOMAS K. & LAURA	0114	77	7		171700-6			2	104 E PLEASANT AVE
HYNES, THOMAS K., ET AL	0119	82	9		152900-9	07696	00185	4A	525 PALMER AVE
IANNUZZI, A. II & NYLANDER, D.	0095	63	14		122400-5	04652	00552	2	607 PALMER AVE
IASINOVSKI, MUGUREL & LIDIA	0046	33	11		082100-9	03058	02017	2	104 FAIRMOUNT AVE
ILARIA, DYANNE	0207	130	34		285000-1	03628	00780	2	153 WARD ST
ILARIA, DYANNE TRSTE. ROBLES TRUST	0175	119	3		248100-1	03469	00603	2	311 MAYWOOD AVE
INFANTE, ANABEL G	0207	130	44		288400-6	05154	00042	2	121 ORCHARD PLACE
INTHISONE, VAYANTHONG, & CHANPHENG	0166	114	12		240400-8			2	131 ESPLANADE
IOBST, EDWARD J. & SUSANNE	0011	9	10		034300-0			2	89 STELLING AVE
IRIZARRY JR, HARRY & REYES, ROSE M	0069	47	19		102500-0	04823	00954	2	671 OAK AVE
ISIDOR, JULIO G & LUTZI V	0048	34	7		077600-6	08241	00473	2	25 WASHINGTON AVE
ISIP, CAROLINA V & RENATO M	0020	17	8		020300-9	09083	00466	2	878 NO WYOMING AVE
ISLAM, NURAL & RAHANA	0050	35	21		073300-5	08215	00223	2	789 MAYWOOD AVE
ISMAIL, AHMAD	0033	23	20		042100-7	04725	00736	2	811 SPRING VALLEY RD
ISMAIL, NAGI A	0024	20	1		032000-7	05201	00072	2	846 SPRING VALLEY RD
IVANOV, MICHAEL S & STEPHANIE M	0064	44	13		094800-3	04311	00340	2	671 GRANT AVE
IZQUIERDO, PEDRO & ALEXANDRA C	0125	87	9		195200-5	08695	00551	2	241 PROSPECT AVE
IZZO PATRICK & ANGELA	0047	34	1		077000-0			2	14 FAIRMOUNT AVE
J & S REALTY ASSOC	0210	131	13		301800-8			4C	MAYBRK DR & BEECH ST
JABRA, SARJUN	0126	88	22		194500-1	08530	00259	2	191 PROSPECT AVE
JABRA, ANTHONY	0063	43	21		091200-6	03757	00602	2	143 PARKWAY
JACKSON, PETER D & SIEW	0030	22	40		062200-4	08702	00275	2	669 BRIARCLIFF AVE
JACONDIN CATHERINE	0077	53	11		110600-0			2	750 COLES ST
JAGDEO, KESTON & KINZLER, DENNIS M	0045	32	10		086300-9	05164	01706	2	137 WASHINGTON AVE
JAIN, DEEPAK & AGARWAL, SARANGA	0072	50	1		076200-5	04737	00069	2	764 MAYWOOD AVE
JAMES, MARTINA A. & NELSON, VERONICA	0113	76	24		162300-6	07713	00680	2	53 E. PLEASANT AVE
JANLIS ENTERPRISE, LLC	0117	80	1		157900-4	08620	00894	4A	58 W PLEASANT AVE
JANOSZ(ETAL), DAVID	0160	110	7		219900-7	08757	00567	2	49 LENOX AVE
JAPZON, RACHEL & ADELAIDE	0082	56	7		134600-4	02598	01346	2	698 COLES ST
JASKOT, ANDRZEJ & BERNADETTE	0188	124	63		260400-4	09396	00382	2	36 W CENTRAL AVE
JAVIER, HANSEL & VANESSA	0063	43	20		091100-5	04971	00724	2	135 PARKWAY
JAVIER, JAYSON C.C. & DINNA M.M.	0035	24	22		066600-6	04134	00340	2	746 LINCOLN AVE
JAVIER, MARCEL J & VILLAR, PERLA	0178	120	10		246400-0	04781	01939	2	278 ECCLESTON PL
JAY BUCHHOLZ REALTY LP	0115	77	19		170600-8	09600	00388	4A	125 E PASSAIC ST
JAY ZEE REALTY CORP	0118	81	1		156700-5	02785	00956	4A	95 W PASSAIC ST
JAY ZEE REALTY CORP	0118	81	2		156800-6	02785	00830	4A	520 PALMER AVE
JAY ZEE REALTY CORP NJ	0118	81	8		156600-4	02785	01123	4A	89 W PASSAIC ST
JAY ZEE RLTY INC. C/O W/S SUPMARKET	0118	81	4.01					4A	78 W. PLEASANT AVE.
JAZWINSKI, PAWEL & PISARCHIK, JOLINA	0112	76	18		162900-2	09590	00447	2	591 ELM ST
JEFFERS, ANNA	0065	45	12		097000-6	01916	01415	2	687 EDEL AVE
JEK MANAGEMENT LLC	0009	7	10		037000-8	09224	00194	2	157 STELLING AVE
JENGO DOMINIC & NANCY	0172	117	20		255000-2			2	181 E CENTRAL AVE
JEONG, INCHEOL & MIN, JIYEON	0165	113	25		222900-1	03817	01599	2	131 ROMAINE AVE
JERLINSKI SEMON JEANNE MARIE	0076	52	7		084800-0	03669	01356	2	137 LAFAYETTE AVE
JERLINSKI, JEANNE MARIE ETAL	0076	52	6		084700-9	01787	01873	1	145 LAFAYETTE AVE
JERLINSKI, RICHARD & BASILIKI	0076	52	8		084900-1	08052	00171	2	133 LAFAYETTE AVE
JEWELL, WAYNE	0079	54	17		109500-9	08256	00817	2	743 COLES ST

TAXING DISTRICT NO. 34 MAYWOOD

COUNTY NO. 02 BERGEN

NAME OF OWNER ADDITIONAL OWNERS	PAGE NO.	BLOCK NO.	LOT NO.	LOT QUALIF.	ACCOUNT NO.	DEED BOOK	DEED PAGE	PROPERTY CLASS	PROPERTY LOCATION
JHABVALA, YASMINE	0026	21	19		012700-4	03819	00236	2	214 W SPRING VALLEY AVE
JOANNE KOCH DIORIO	0107	73	26		141900-9	01623	01849	2	53 PARK AVE
JOANNIDIS (ETALS), JUDITH	0032	23	16		041700-6	09058	00177	2	203 SANZARI PL
JOANSOM LLC	0124	86	23		146500-0	04820	00189	4A	239 W PASSAIC ST
JOANSOM LLC	0124	87	1		172200-8	00663	01429	4A	250 W PASSAIC ST
JOCKISH, GEOFF AND PATE, MALISSA	0038	26	4		047200-3	07805	00657	2	820 EDEL AVE
JODICE, THOMAS F & JOANNE C	0202	129	37		279500-1	08120	00568	2	162 ROSALIE ST
JOEL SYLVERT & PETAL STANFORD	0100	68	5		113100-6	01587	00745	2	230 PARKWAY
JOHN, JOEL & CARLIN	0164	113	18		222200-4	05192	00974	2	209 ESPLANADE
JOHN, JOSEPH MATTACKAL	0014	13	4		028900-1	03976	01503	2	52 W SPRING VALLEY AVE
JOHNSON, KENNETH & BARBARA	0147	102	50		233000-2			2	351 GOLF AVE
JOHNSON, LYDELL & TAMMY A	0096	64	12		119100-8	00490	01427	2	115 BELLE AVE
JOHNSON, SALLY & TERAN, SALLY	0055	38	14		057300-7	04309	01742	2	698 BRIARCLIFF AVE
JOHNSON, WILLIAM & VANESSA C	0106	73	12		143300-7	05073	00889	2	60 GROVE AVE
JOHNSTON, RICHARD	0202	129	43		280100-7	04410	01032	2	49 BEECH ST
JONES, DONNIL	0161	112	2		213700-3	02327	01968	2	408 GOLF AVE
JONES, ELAINE T.	0021	17	13		020800-4	07635	00658	2	850 NO WYOMING AVE
JONES, RICHARD & JILLIAN	0125	88	5		192800-0	02393	00502	2	198 STONE ST
JONES, ROBERT P. & PATRICIA	0061	42	19		089100-8			2	627 WYOMING AVE
JORDAN, MICHAEL & MICHELLE M.	0050	36	6		072200-7	07915	00331	2	748 PALMER AVE
JORDAN, JOHN T. & MARGARET	0175	119	5		248300-3			2	4 W MAGNOLIA AVE
JORDANA, MARICAR & SALVY, REMIGIO	0175	119	1		247900-2	08625	00572	2	7 W CENTRAL AVE
JORGE, ALAIN ETAL	0111	75	22		168700-2	01941	02446	2	116 PARK AVE
JOS. L. MUSCARELLE INVESTMENT CO IN	0190	125	1		299600-8			4A	99 ESSEX ST
JOSEPH ETALS, AUGUSTINE	0073	50	12		076000-3	01595	02042	2	21 E FOREST AVE
JOSEPH 529 LLC	0128	90	7		175900-6	02712	00001	2	488 DAVISON ST
JOSHI (TRUSTEES), MUKUND H & GEETA M	0037	25	2		046300-7	08813	00738	2	828 GRANT AVE
JULIANO, TETIANA & MICHAEL	0016	14	11		027900-4	03324	01403	2	834 EDEL AVE
JUNG, SEI YOUNG	0095	63	17		122700-8	02688	02439	2	593 PALMER AVE
JW CONGREGATION SUPPORT INC	0149	103	7		206200-6	05075	00536	4A	439 MAYWOOD AVE
K O C 105 GROVE AVE	0081	55	15		135800-3			15F	105 GROVE AVE
KABARIA, PRAFUL & ASHOK	0157	107	51		216000-7			4B	219 HERGESELL AVE
KACHRU, NIKHIL	0211	132	18		293800-8	04259	00660	2	20 BEECH ST
KACMAR, KENNETH	0018	16	9		023200-9	03672	00758	2	862 NO LINCOLN AVE
KADONAGA, DAVID	0056	38	24		038900-4	00961	01230	2	759 SPRING VALLEY RD
KAHN, JOYCE F. & CORNELIUS A. JR.	0047	33	27		083700-2	07816	00993	2	59 WASHINGTON AVE
KAHN, MARJORIE	0086	58	18		128600-9	08397	00305	2	687 GARDEN ST
KAISER, ROBERT & DEBORAH	0012	10	8		033800-8	07635	00705	2	100 E SPRING VALLEY AVE
KAMINSKI, EDWARD S & ROSEMARIE	0042	30	8		054300-6	08059	00742	2	108 STELLING AVE
KAMP, GLENN & KELLY	0025	21	5		015500-3	08606	00639	2	772 BRIARCLIFF AVE
KAMVOSOULIS, GEORGE & MARLENE	0088	59	20		139000-3			2	85 GROVE AVE
KAMVOSOULIS, PETER & ASPASIA	0050	36	5		072300-8			2	742 PALMER AVE
KANE (ETAL), CHRISTOPHER J	0064	44	19		095400-6	08120	00891	2	643 GRANT AVE
KANG, TING TING	0005	4	20		006900-1			2	110 LOCUST DR
KANG, YOON CHANG (ETALS)	0161	112	3		213800-4	01679	01076	2	412 GOLF AVE
KANOC, ANDREA	0105	72	11		123700-5	03076	00425	2	67 BELLE AVE
KANSARA, LOHRASP	0185	124	21		290200-1	02808	02399	2	95 MAYWOOD AVE
KAPADIA, JAY R & HEMANGINI	0165	114	4		235500-1	00601	00564	2	148 ROMAINE AVE
KAPINUS, JOANNE M.	0194	126	48		268000-6	08311	00752	2	93 E HUNTER AVE
KAPPES, DAVID & DIANE	0192	126	25		263700-8	04348	00385	2	128 E CENTRAL AVE
KAPPMEIER (ETAL/TRSTES), CHARLES W	0096	64	15		119400-1	09182	00305	2	594 GRANT AVE
KAR, NIRZHAR & TARANNUM, NAZIBA	0118	80	8		157500-0	03029	01811	2	59 W PASSAIC ST
KAREN MCDONALD FAMILY TRUST	0120	83	14		150000-6	04231	00649	2	131 W PASSAIC ST
KASHAMMER, RUDY, H.	0009	7	9		036900-0			2	161 STELLING AVE
KASICA, JOHN	0132	93	15		180000-5			2	104 STONE ST
KASS, GEORGES TOUMA	0025	20	9		038400-9	02308	01041	2	834 SPRING VALLEY RD
KASSABIAN, ROBERT	0110	75	12		167200-0	02168	02123	2	79 E PLEASANT AVE
KAWASUMI, TOKI & NORIKO	0056	39	7		058000-1	01871	01680	2	207 ZUBER PL
KAZANDJIAN, RAFI & MARY	0130	92	1		178400-2	01833	02284	2	456 HILL ST
KAZAZI, SERVET & ARJETA	0018	16	3		022600-6	08906	00139	2	126 W SPRING VALLEY AVE
KAZIMIR, THOMAS & KAREN	0072	50	3		076400-7	09467	00469	2	786 MAYWOOD AVE
KEANE, WILLIAM & MARGARET M.	0179	121	4		228900-3			2	100 LENOX AVE
KEARNEY, KENNETH & MICHELLE	0041	29	16		051100-3	00532	01898	2	61 FAIRMOUNT AVE
KEARNEY, TANYA	0007	5	9		009000-3	01713	02114	2	127 E SPRING VALLEY AVE
KEARNS, THOMAS F. & KELLY M.	0142	101	11		212000-9	08791	00341	2	144 STEWART ST
KEEGAN, DAVID E & KATY E TRUSTEE	0060	42	8		090200-9	04305	00541	2	644 SPRING VALLEY RD
KEENAN, DENNIS J & SUSAN	0099	67	5		114700-9	08169	00152	2	565 WYOMING AVE
KEES REALTY, LLC	0119	83	5		151100-4	01580	00093	4A	136 W PLEASANT AVE

TAXING DISTRICT NO. 34 MAYWOOD

COUNTY NO. 02 BERGEN

NAME OF OWNER ADDITIONAL OWNERS	PAGE NO.	BLOCK NO.	LOT NO.	LOT QUALIF.	ACCOUNT NO.	DEED BOOK	DEED PAGE	CLASS	PROPERTY LOCATION
KELESHIAN, CHARLES N	0012	10	16		032500-8	04326	01109	2	45 STELLING AVE
KELESHIAN, MICHAEL C.	0095	64	5		120300-0	07753	00191	2	615 EDEL AVE
KELLY, ERIN	0060	42	5		090500-2	04304	00011	2	628 SPRING VALLEY RD
KELLY, JOANNE	0131	93	2		180300-8	00162	01221	2	402 PALMER AVE
KELLY, MARIAN	0051	36	16		071200-0	08585	00849	2	789 OAK AVE
KELMAN (ETAL), GREGG	0174	118	11		252300-4	00300	01004	2	6 GOLF AVE
KENDRICK, JOHN KIRK&KENDRICK, TANIA E	0155	107	11		202900-5	05064	01135	2	123 THOMA AVE
KENNEDY, BERNADETTE	0210	132	5		292500-8	00907	01371	2	59 HAMMELL PLACE
KENNEDY, GEORGINA WREN	0179	121	1		228400-8	00870	01452	2	118 LENOX AVE
KENNEDY, HELEN M.	0126	88	23			07691	00715	2	199 PROSPECT AVE.
KENNEDY, JASON & THERESA	0099	66	16		116300-9	00753	00269	2	574 WYOMING AVE
KENNEY, CHRISTOPHER M & KELLY ANN	0014	12	7		030600-5	08550	00711	2	879 MAYWOOD AVE
KENNEY, KEITH & JULWEL	0197	128	9	01		07954	00546	2	48 E. HUNTER AVE
KENNY, MARK	0062	43	15		092800-9	02985	01438	2	647 LINCOLN AVE
KENNY, TERENCE C.	0193	126	33		264500-3	07979	00742	2	168 E CENTRAL AVE
KERIN, JESSICA R & SEGAL, JORDAN J	0055	38	18		056900-6	03806	01633	2	207 STAVOLA PL
KESING, CHRISTINE A	0162	112	17		212500-4	03870	00261	2	305 ESPLANADE
KEVENY, GERALDINE E	0011	9	7		034600-3	04811	01612	2	853 FELTER AVE
KHALIL, PETER N & PHOEBE Y	0211	132	12		293200-2	04618	00254	2	21 HAMMELL PLACE
KHATIB, FERRAS	0105	72	6		123100-9	04183	01647	2	589 OAK AVE
KHILNANI, BHAVNA	0189	124	74		257600-2	03173	02411	2	102 W CENTRAL AVE
KHOKHAR, FAQIR M & SAKINA B	0165	113	26		223000-9	03078	00821	2	125 ROMAINE AVE
KIEFERLE, LINDA	0113	77	2		169300-5	01403	00370	2	556 ELM ST
KIEFERLE, LINDA	0140	99	9		191000-5	01413	00520	2	80 E PASSAIC ST
KIEFERLE, LINDA	0141	99	19		191100-6	01423	00524	2	6 ELIZABETH CT
KIEFERLE, BRIAN C & MELISSA A	0113	77	1		169400-6	05024	00756	2	550 ELM ST
KIELY, GINA M	0155	107	7		202500-1	03566	00381	2	103 THOMA AVE
KILICASLAN, YUSEF & CIGDEM	0060	42	4		090600-3	05161	01457	2	624 SPRING VALLEY RD
KIM, ABRAHAM & HYAEYOUNG	0074	51	6		078400-1	04658	01638	2	68 WASHINGTON AVE
KIM, BYONG H & EUI HYANG	0163	113	4		223800-7	08300	00711	2	388 GOLF AVE
KIM, BYOUNG KEE & HAN, HAEJO	0069	47	13		101900-7	02380	01261	2	693 OAK AVE
KIM, CHANG NAM & HONEY HYUNJAE	0139	98	8		189300-1	02227	00326	2	20 FAIRWAY
KIM, EUN JIN	0006	4	26		007500-4	04872	01841	2	76 LOCUST DR
KIM, HOI HUN	0135	95	5		184100-4	03248	00787	2	52 W PASSAIC ST
KIM, SARAH J & JONG B AN	0036	24	43		063100-0	09571	00234	2	735 WYOMING AVE
KIM, KIHYUN&CHOI, CHRISTINE JIWON	0147	102	45		233500-7	04378	00876	2	70 ROMAINE AVE
KIM, SHONE W	0083	56	20		133500-6	05012	00689	2	681 ELM ST
KIMMELMAN, JOSHUA & SARAH	0212	132	21		291300-9	01689	01859	2	36 BEECH ST
KING, BENJAMIN E. & BETTY	0192	126	26		263800-9			2	132 E CENTRAL AVE
KING, EDWARD & SAMANTHA	0111	76	6		164100-8	02705	00089	2	22 PARK AVE
KING, JONATHAN & ERICA	0028	22	18		044300-3	08396	00675	2	761 BRIARCLIFF AVE
KINIKLI, AKIN	0211	132	8		292800-1	01338	02155	2	37 HAMMELL PL
KIRAZLI, MEVLUT & NURCAN BASER-	0104	71	7		156400-2	04384	01407	2	563 OAK AVE
KIRBY, MICHAEL W & ANN MARIE	0164	113	10		224400-0			2	126 HARTWICH ST
KIRLICK, SUSAN	0107	73	23		142200-9			2	67 PARK AVE
KIRSTEIN, ERIC & SUSAN	0014	12	3		030200-1	08801	00432	2	868 OAK AVE
KISSINGER, BARBARA A.	0180	121	10		229500-6	08792	00697	2	74 LENOX AVE
KITZMAN, KENT A & RAY, MELISSA N	0168	115	6		236100-4	04170	01149	2	356 GOLF AVE
KLAIN, DAVID & TAMMY	0185	124	20		290100-0	08801	00844	2	91 MAYWOOD AVE
KLEPER, SARIT	0069	47	24		100600-7	08760	00975	2	41 PARKWAY
KLEPER, YOSEF & SHOSHANA	0069	47	23		100500-6	01136	01966	2	37 PARKWAY
KLEVEN, JOHN S & STUART, JENNIFER	0049	35	7		074700-6	02264	00540	2	760 OAK AVE
KLIMAS, DIANA & WELLS, MARK	0105	72	10		123800-6	04846	01857	2	63 BELLE AVE
KLINGENBERG, WILLIAM W & M	0179	120	21		247500-8			2	293 RAMAPO AVE
KLINGSBERG, STEVEN H.	0153	106	20		199700-8	08094	00992	2	148 PROSPECT AVE
KLINKERTH, PORFIRIO & LUZ MARY	0157	107	37		243000-5	05086	00338	2	161 W MAGNOLIA AVE
KLOSK, JASON E	0033	23	21		042200-8	09414	00006	2	815 SPRING VALLEY RD
KLYMENKO, ANTHONY P & PRISCILLA V	0158	108	7		216700-4	08479	00809	2	122 THOMA AVE
KNIGHT, HENRY & MARJORIE L	0077	53	16		111100-2			2	140 LAFAYETTE AVE
KNOLL, ELIZABETH	0056	38	22		056500-2	07833	00337	2	751 SPRING VALLEY RD
KOBYLARZ, KEITH ADAM & YUKO	0215	134	6		299200-4	03552	01737	2	52 MAYWOOD AVE
KOCA, NECATI E	0195	126	62		266400-6	04258	01866	2	19 E HUNTER AVE
KOCH JR, ARTHUR	0057	39	16		058900-0	01550	01958	2	196 STAVOLA PL
KOENIG, ERIC W & KRISTINE A	0174	118	3		251500-9	09140	00454	2	306 MAYWOOD AVE
KOLENOVIC, SEMINA & ANEL	0052	36	25		070300-4	02208	00073	2	735 OAK AVE
KOLMOS (ETAL), MICHAEL J	0100	68	3		113300-8	08204	00718	2	240 PARKWAY
KOLOSZUK, DIANE	0185	124	28		290900-8	01757	00594	2	133 MAYWOOD AVE
KONIG, ROBERT J & ANTONINO, MARIA	0095	63	15		122500-6	03349	01842	2	603 PALMER AVE

TAXING DISTRICT NO. 34 MAYWOOD

COUNTY NO. 02 BERGEN

NAME OF OWNER ADDITIONAL OWNERS	PAGE NO.	BLOCK NO.	LOT NO.	LOT QUALIF.	ACCOUNT NO.	DEED BOOK	DEED PAGE	CLASS	PROPERTY LOCATION
KOPP, RICHARD P & MARYANN E	0011	10	4		032800-1	03554	01448	2	72 E SPRING VALLEY AVE
KOPP, STEVEN & AMY	0078	54	8		108600-3			2	58 LAFAYETTE AVE
KOPPINGER, DEBORAH	0062	43	8		092100-2			2	660 WYOMING AVE
KOSEAHMETOGLU, RISA	0173	117	33		256300-2	03049	01508	2	166 E MAGNOLIA AVE
KOSHEL, DMYTRO	0198	128	25		272300-0	04294	00717	2	48 ORCHARD PL
KOUGH TRACY J	0045	32	5		085800-7	04881	00912	2	158 FAIRMOUNT AVE
KOUMOULOS, IOANNIS & SOFIA	0124	87	5		172600-2	01775	00703	2	449 LAWRENCE ST
KOUMOULOS, LEONIDAS & MARIA	0126	88	19		194200-8	08769	00548	2	173 PROSPECT AVE
KOUMOULOS, LEONIDAS & MARIA	0152	106	5		198200-6	09371	00307	2	222 PROSPECT AVE
KOWALSKI, JOHN & CATHERINE	0145	102	18		208300-1	08272	00466	2	69 SINNIGER PL
KRAFT, JEFFREY & FELICIA(BENSON)	0155	107	13		203100-4	08774	00929	2	129 THOMA AVE
KRAHN (ETAL/TRSTES), WALDEMAR	0018	15	18		026600-4	00019	01419	2	855 EDEL AVE
KRAHN (ETC/TRSTES), WALDEMAR	0018	15	17		026500-3	00019	01471	2	849 EDEL AVE
KRAHN,GERHARD & PATRICIA	0035	24	31		065800-1			2	730 WYOMING AVE
KRASIC, VICTORIA & GORAN	0204	130	1		287400-9	08140	00344	2	83 ORCHARD PL
KREUTZER, SHERI & RONALD R	0142	100	12		192100-3	08522	00153	2	115 STEWART ST
KRISTANI, FILIP	0093	62	4		124900-4	03628	01378	1	44 PARKWAY
KRISTANI, FILIP & GENTIANA	0123	86	19	COOOC	146200-7	01860	00169	2	525 SPRING VALLEY RD C
KRUEGEL, KURT A & DONNA F	0054	38	4		039200-4	08641	00111	2	208 SANZARI PL
KRUG, KELLY A	0039	28	7		049500-0	02988	01170	2	859 MAYWOOD AVE
KUEHN, ROBERT J. & DEBRA A.	0034	24	8		045900-6	80922	00703	2	829 GRANT AVE
KUEHN, VERONICA	0037	24	54		063800-7			2	758 SPRING VALLEY RD
KUHLENKAMP MARIE & RICHARD	0214	133	18		296900-0			2	10 HAMMELL PL
KULITSKY, VIRA & ANDREY	0006	4	27		007600-5	03065	01716	2	68 LOCUST DR
KULMAN, GEORGE & CAROLE	0019	16	22		024500-9	03086	01237	2	865 GRANT AVE
KULWATDANAPORN,SAMORNAT & RONALD	0015	14	2		027000-5	04944	00727	2	66 W SPRING VALLEY AVE
KWIATKOWSKI,JOSEPH & RAMOS,ELBIA	0136	96	3		185200-2	04560	01957	2	468 OAK AVE
KWIATKOWSKI,EDWARD & LUTTHANS B A	0126	88	17		194000-6			2	159 PROSPECT AVE
KYPREOS, SPIROS & MARKELLA	0183	122	4		243300-8			2	287 ECCLESTON PL
LA MORTE, DANIEL P & CHRISTINA T	0173	117	43		257300-9	08853	00210	2	106 E MAGNOLIA AVE
LA RUE, EDWARD & EILEEN V	0164	113	20		222400-6			2	201 ESPLANADE
LA RUE, EDWARD M & CINDY R	0132	93	13		179800-3			2	467 BERGEN AVE
LA RUSSO, DENISE	0089	60	1		128200-5	01824	00748	2	656 MAYWOOD AVE
LA VELLA, DENNIS & DARLENE	0208	130	51		286200-0	07812	00464	2	150 WARD ST
LA, HAO K & HUYNH, ANH P	0033	23	27		042800-4	03872	01249	2	831 SPRING VALLEY RD
LA, TOMMY & MIKI	0050	36	3		072500-0	03129	02421	2	734 PALMER AVE
LABRUNO (ETAL), CHRISTOPHER	0084	57	11		133100-2	08581	00932	2	704 GARDEN ST
LACANILAO,BONIFACIO & ROSARIO A	0102	70	2		153700-4			2	140 BELLE AVE
LALUMIA, MARIANO & ANNE	0138	97	18		186600-3			2	1 FAIRWAY
LALUMIA,T.MARIANO & ANNE M.	0131	92	16		178300-1			2	401 PALMER AVE
LAM, CHOW KWAN & AMY ZHANG	0133	94	4		181200-4			2	468 BERGEN AVE
LAM, MARCO & ROCELYN TIOZAN	0108	74	2		145400-2	04891	01096	2	119 PARK AVE
LAM,ALEXANDER Z	0090	61	3		158700-9	05016	00499	2	570 OAK AVE.
LAMA, ALTAGRACIA	0197	128	5		270200-5	08531	00887	2	16 E HUNTER AVE
LANDAU, SATRUS	0188	124	60		259900-9	01823	00231	2	26 W CENTRAL AVE
LANDES, GREGORY & CYNTHIA WUCO	0106	73	15		143000-4	08700	00860	2	74 GROVE AVE
LANDRIGAN, EUGENE & VICTORIA	0208	130	47		285800-9	08191	00305	2	170 WARD ST
LANEZ, MARINA	0194	126	55		267300-2	08719	00456	2	65 E HUNTER AVE
LANEZ, MYRHA & FREDERICK	0176	119	21		249900-6	02769	01538	2	85 W CENTRAL AVE
LANTYCH,JAMIE&JONATHAN A	0084	57	20		132200-6	03874	00003	2	679 COLES ST
LAPAIX, RAYSA N	0040	29	4		052300-2	03396	02490	2	856 MAYWOOD AVE
LAPIERRE, CRAIG	0048	34	8		077500-5	09615	00164	2	38 FAIRMOUNT AVE
LAPIETRA LAPIN, LORRIANE MARIE ETAL	0167	114	21		240000-4	02406	02476	2	306 CONCORD DR
LAPORTA,LAUREN	0197	128	9		270700-0	04688	00347	2	44 E HUNTER AVE
LARAWAY, WALTER J	0205	130	16		283700-4	00055	01039	2	165 CLINTON AVE
LARCHEVEQUE, MICHELE	0087	59	6		140400-7	04472	01127	2	32 TERRACE AVE
LARDARO, ANDREW & MARIANGELA	0009	7	4		037300-1	00606	00824	2	180 E SPRING VALLEY AVE
LARGE, MONICA A & CHRISTOPHER R	0141	100	4		191400-9	08753	00393	2	423 ESPLANADE
LAROCCA, ANTONIO & MICHELINA	0010	8	10		035800-2	07936	00670	2	853 COLES ST
LAROCCA, JOSE & DEYANIRA	0009	7	2		037500-3	08759	00206	2	858 COLES ST
LARREA,MARIA F	0010	8	3		036500-6	04447	01921	2	858 FELTER AVE
LASINOVSKI, MUGUREL & LIDIA	0080	55	4.01			03414	00620	2	700 ELM ST
LAUDICINA, JAMES M	0119	82	1		152100-1	01941	01217	2	115 W PASSAIC ST
LAURICE, DANIELLE	0148	102	61		232700-2	02142	01956	2	340 JAEGER AVE
LAVALLO, ROBERT J & THERESA P(TERI)	0080	55	5		136900-1	02800	02391	2	692 ELM ST.
LAWRENCE, DAVID	0057	40	9		059800-6	03384	00337	2	658 BRIARCLIFF AVE
LAZ, AMANDA (ETAL)	0164	113	16		222000-2	01850	01636	2	215 ESPLANADE
LAZAUSKAS, JOSEPH & GESENIA	0014	13	1		028600-8	08631	00731	2	38 W SPRING VALLEY AVE

TAXING DISTRICT NO. 34 MAYWOOD

COUNTY NO. 02 BERGEN

NAME OF OWNER ADDITIONAL OWNERS	PAGE NO.	BLOCK NO.	LOT NO.	LOT QUALIF.	ACCOUNT NO.	DEED BOOK	DEED PAGE	CLASS	PROPERTY LOCATION
LE PRE, ANTHONY & WILLEMINA	0173	117	41		257100-7			2	116 E MAGNOLIA AVE
LEAHY, MICHAEL & AMBER	0134	94	27		197500-2	01570	01693	2	105 PROSPECT AVE
LEAVER, WILLIAM & FLORENCE	0139	98	6		187600-0	01950	02344	2	12 FAIRWAY
LEE WING YIM & TERESA	0187	124	53		265600-1			4A	235 MAYWOOD AVE
LEE, BYUNGSANG & HAN, JUNG A	0041	29	23		050400-9	04309	00637	2	17 FAIRMOUNT AVE
LEE, JAMES TRSTE	0213	133	6		295700-1	03066	02273	2	41 HOWCROFT RD
LEE, JIN HO	0075	51	27		080500-9	02632	02480	2	53 LAFAYETTE AVE
LEE, JUNGHWA & KIM, YOUNG DONG	0036	24	39		063500-4	02471	00622	2	751 WYOMING AVE
LEE, MEE HYE	0203	129	53		278800-7	03000	01492	2	61 ORCHARD PL
LEE, PHILIP R. & JEAN V.	0088	59	23		138700-3	07843	00332	2	73 GROVE AVE
LEE, THOMAS & CATHERINE	0146	102	36		221300-8	08306	00702	2	391 GOLF AVE
LEE, YONGJUNG & MUN, JURI	0026	21	22		012400-1	02733	02015	2	907 SPRING VALLEY RD
LEGARDA, MARIA INES & ROSALITA R	0075	51	28		080600-0	02124	02296	2	49 LAFAYETTE AVE
LEHMANN, PATRICIA & MARTURANO, VINCENT	0140	99	13		189700-5	04607	00929	2	465 GOLF AVE
LEICHTNAM, JAMES & JEANINE	0059	41	19		088500-5	00587	00396	1	640 BRIARCLIFF AVE
LEICHTNAM, JAMES & JEANINE	0059	41	20		088600-6	00587	00396	2	640 BRIARCLIFF AVE
LEICHTNAM, JOSEPH J & PAULA J	0066	45	18		097600-2			2	653 EDEL AVE
LEMENTOWSKI, WLODZIMIREZ, & IRENE	0213	133	11		296200-3			2	17 HOWCROFT RD
LEMUS, PABLO	0205	130	15		283600-3	05201	00807	2	163 CLINTON AVE
LEMUS, PABLO & REBECA	0211	132	9		292900-2	09625	00352	2	29 HAMMELL PLACE
LENDOF, FEDERICO & ROSY	0195	126	60		266800-0	04745	00627	2	29 E HUNTER AVE
LENTINI, ALEX F & ERIN L	0160	110	5.02		219750	02923	01851	2	373 OAK AVE.
LEO THE LION INVESTMTS LLC	0119	82	3		152300-3	08430	00501	4A	530 SPENCER JOSEPH WAY
LEON JR, EDWARD JOHN	0018	16	6		022900-9	04716	00616	2	878 NO LINCOLN AVE
LEONARDO, ROBERT	0004	4	1		005000-5	04420	01838	2	55 CEDAR AVE
LEPORE DOMINICK & LYNNE	0185	124	26		290700-6			2	123 MAYWOOD AVE
LEPRE, MICHELLE T	0037	24	52		064000-6	08121	00635	2	750 SPRING VALLEY RD
LERMAN, PHIL & GABRIELLA D	0159	109	12		218800-9	08942	00188	2	81 LENOX AVE
LESH, LARRY & MYRON	0087	59	5		140500-8	07750	00880	2	26 TERRACE AVE
LESTON, CARLOS & DANIELLE	0012	10	7		033900-9	02634	02170	2	90-92 E. SPRING VALLEY AV
LEUNG, KWOK YING & WAI PENG	0114	77	5		171900-8	07871	00342	2	94 E PLEASANT AVE
LEVIEU, SAMANTHA	0049	35	20		073400-6	04979	01259	2	793 MAYWOOD AVE
LEVIN, GERALD & DENISE, RUTHE(LE)	0163	112	26		213400-0	08796	00486	2	115 HARTWICH ST
LEVIN, JARED & ROBIN	0143	101	25		210900-4	03809	00499	2	117 ACKERMAN ST
LEVY, DAVID F & ANNA MARIA % D.LEVY	0178	120	17		247100-4	01699	01725	2	102 W MAGNOLIA AVE
LEW, DAVID	0205	130	8		282900-9	09010	00289	2	154 VAN CLEVE ST
LEWER (ETALS), GEORGE	0028	22	16		044500-5	00227	00865	2	769 BRIARCLIFF AVE
LEWIS, DORAN J	0059	41	17		088300-3	03127	00582	2	235 PARKWAY
LEWIS, GARY JOHN & LINDA E	0077	53	6		110100-5	02151	01326	2	728 COLES ST
LEWIS, MICHELE B.	0194	126	52		267600-5	08252	00454	2	73 E HUNTER AVE
LEWIS, SUSAN M	0010	8	4		036400-5	08609	00931	2	132 E SPRING VALLEY AVE
LHAMO, PEMPA	0183	122	6		243800-3	05173	01680	2	279 ECCLESTON PL
LI, LI	0171	117	11		254100-6	01723	00509	2	115 E CENTRAL AVE
LI, LI	0193	126	38		265000-5	03021	00792	2	190 E CENTRAL AVE
LI, ZHEN CHENG & YUE YUN-ZHENG	0116	78	12		165600-0	08690	00932	2	52 E PLEASANT AVE
LI, YANG & HUANG, JINGYA	0206	130	26		284200-6	04629	00216	2	170 CLINTON AVE
LICHT, ROBERT & LISA	0162	112	10		214500-8	08971	00030	2	138 ACKERMAN ST
LICHTENBERGER FRANK JR & C W	0138	98	2		188000-1			2	4 FAIRWAY
LICURSI (ETAL), KIM	0078	54	11		108900-6	01387	00044	2	68 LAFAYETTE AVE
LIEBHOF REALTY LLC	0209	131	6		300800-1	04352	00818	4A	107B ESSEX ST
LIEBHOF REALTY LLC	0209	131	7		300700-0	04352	00862	4A	107A ESSEX ST
LIEGEL, MICHAEL R & LENA	0213	133	9		296000-1			2	25 HOWCROFT RD
LIGUORI, PATRICIA A.	0068	47	6		101200-0	08788	00154	2	674 PALMER AVE
LIN, REN GAN & PAN, LIQING	0084	57	17		132500-9	01918	01319	2	689 COLES ST
LINDENAU, THOMAS J. & STEFANI	0047	33	23		083300-8			2	77 WASHINGTON AVE
LINDENAU, JAKE & CORMIER, JACQUELINE E	0093	62	8		00000000	03737	00044	2	633 OAK AVE
LINSALATA, FRANK & CHRISTINE M.	0148	102	60		232600-1	07833	00543	2	334 JAEGER AVE
LIOSI, GREGORY V & BETH	0164	113	11		224500-1	00282	01561	2	138 HARTWICH ST
LISA, BONNIE S & RICHARD KEITH	0185	124	18		289900-8	02385	00626	2	79 MAYWOOD AVE
LISA, PETER M & JOANNE	0214	133	27		294800-5	08403	00286	2	60 HAMMELL PL
LISANTE, MICHAEL & TONI ANNE	0099	67	6		114800-0	08679	00168	2	560 SPRING VALLEY RD
LISCIDINI, CATHERINE	0002	3	9		002500-9	00113	00938	2	56 CEDAR AVE
LISO (TRSTE), GERALD & ALICE M	0047	34	3		076800-1	09233	00126	2	816 MAYWOOD AVE
LITTLE, MARK C	0110	75	11		167300-1	08061	00698	2	81 E PLEASANT AVE
LIZ, LUIS & JENNIFER	0045	32	12		086500-1	08258	00394	2	131 WASHINGTON AVE
LLJ HOLDINGS INC	0045	32	7		086000-6	08275	00338	1	164 FAIRMOUNT AVE
LMG MAYWOOD LLC	0001	1	3		000200-2	04571	01732	2	941 SPRING VALLEY RD
LMG MAYWOOD LLC	0079	54	15		109300-7	02992	00300	2	751 COLES ST

TAXING DISTRICT NO. 34 MAYWOOD

COUNTY NO. 02 BERGEN

NAME OF OWNER ADDITIONAL OWNERS	PAGE NO.	BLOCK NO.	LOT NO.	LOT QUALIF.	ACCOUNT NO.	DEED BOOK PAGE	CLASS	PROPERTY LOCATION
LO BUE,VICTOR M & JANE E	0202	129	36		279400-0		2	166 ROSALIE ST
LO PICCOLO, JOSEPH & LAURA	0013	11	8		031600-2	08345 00085	2	34 E SPRING VALLEY AVE
LO PRESTI, CHARLES	0069	47	16		102200-7	01262 00376	2	681 OAK AVE
LOAIZA, CARLOS A	0080	55	9		136500-7	08260 00974	2	666 ELM ST
LOCASCIO, DIEGO & FRANCES	0109	74	12		144400-5		2	624 ELM ST
LOESER, MARIE C. & WILLIAM T.	0138	97	14		187000-4	07920 00907	2	11 FAIRWAY
LOFFRENO, FRANK	0154	107	1		201900-8	04170 00045	2	65 THOMA AVE
LOFTUS JOHN & HELEN	0007	5	13		009400-7		2	122 CEDAR AVE
LOIBL, LINDA A.	0136	96	2		185100-1		2	460 OAK AVE
LOIBL, LINDA S.	0149	103	6		206800-2	07872 00157	2	416 OAK AVE
LONGO, ANTHONY	0128	89	16		173800-1	05123 00125	2	455 DAVISON ST
LONGO, DOMINICK A. & BARBARA A.	0015	13	14		029900-8		2	857 OAK AVE
LONGO, MICHAEL & CHRISTINA	0102	70	6		154100-5	08528 00857	2	118 BELLE AVE
LONGOBARDI,FREDERICK S & MARGARET A	0147	102	43		233300-5	08019 00772	2	60 ROMAINE AVE
LOPEZ (ETAL), MARGARITA R	0194	126	49		267900-8	09434 00190	2	87 E HUNTER AVE
LOPEZ, ALEJANDRO & MELIDA	0128	89	15		173700-0	04898 00150	2	459 DAVISON ST
LOPEZ, ALEXANDER & ANA CRISTINA	0182	121	43		227700-4	02309 02089	2	113 W MAGNOLIA AVE
LOPEZ, ANNIE	0079	54	24		107200-2	07899 00037	2	61 WOODLAND AVE
LOPEZ, DAVID O & WHITE, G.L.	0078	54	2		108000-7	00309 01906	2	734 JERSEY AVE
LOPEZ, DIEGO F. & DIVA	0113	76	21		162600-9	08079 00242	2	579 ELM ST
LOPEZ, ITALO	0074	51	15		079300-7	05094 01702	2	106 WASHINGTON AVE
LOPEZ, MIGUEL JR & KRISTIN	0075	51	30		080800-2	01021 01390	2	41 LAFAYETTE AVE
LOPEZ, ROBERTO T & PENA, AMANDA S	0137	97	1		186500-2	03856 00775	2	464 MAYWOOD AVE
LOPEZ,ANGELICA N.& WILSON, COURTNEY	0209	130	64		288700-9	04796 01743	2	131 ORCHARD PL
LOPEZ,MARIA &LOPEZ,MARIA CHRISTINA	0188	124	62		260300-3	08599 00017	2	32 W CENTRAL AVE
LOPICCOLO, GIUSEPPE & SILVANIA M	0097	65	7		118500-5	09473 00223	2	112 PARKWAY
LOSCHIAVO, WILLIAM & R JR	0090	61	9		159300-2		2	602 OAK AVE
LOUGHLIN,JAMES JR & NANCY	0020	16	25		024800-2		2	881 GRANT AVE
LOWRY, HELEN A.	0106	73	14		143100-5		2	70 GROVE AVE
LUCAS,JOSEPHINE	0167	114	32		238900-6	05054 01271	2	364 CONCORD DR
LUCERO,GALO R.Y.& QUITO, MANUEL L.C	0044	32	2		085500-4	04164 00396	2	140 E FAIRMOUNT AVE
LUCIANA, ANTHONY & ANN	0122	85	7		148500-4	09607 00078	2	525 WILLIAM ST
LUFF, EDWIN O. & MARY ANNE	0134	94	29		197700-4		2	111 PROSPECT AVE
LUGO, CARLOS & MARGARET A	0079	54	20		106600-9	08658 00012	2	731 COLES ST
LUHRMAN (ETAL), BRIAN P	0034	24	6		045700-4	01281 00641	2	819 NO LINCOLN AVE
LUHRMAN (TRSTE), LAWRENCE LYNN	0021	17	19		021400-7	09502 00007	2	845 NO LINCOLN AVE
LUJAN,ANDREW	0122	85	5		148300-2	03565 00482	2	535 WILLIAM ST
LULEA, PUIU V & ALINA	0120	83	18		150400-0	00290 01897	2	528 LINCOLN AVE
LUMAPAN, VICENTE & HELEN	0002	3	13		002900-3	07824 00364	2	40 CEDAR AVE
LUMAQUE,SHERMANNE & PRIETO,JACLYN R	0124	87	7		172800-4	02361 01095	2	437 LAWRENCE ST
LUONGO, DAVID & LINDA	0011	9	1		034200-9	08700 00899	2	85 STELLING AVE
LUPETTI, CHRIS J & YOUNG SOOK LISA	0107	73	20		142500-2	08973 00296	2	611 ELM ST
LUPICA, ANTHONY JR. & MARILYN	0093	62	10		124300-8		2	611 OAK AVE
LUPO, PETER	0111	75	20		168900-4	01028 00533	2	108 PARK AVE
LUYSTER, BARRY R & CHRISTINA M	0031	22	54		086800-4	02978 01273	2	613 BRIARCLIFF AVE
LY, CUONG	0003	3	19		003500-6	01411 00453	2	89 LOCUST DR
LYNCH ROBERT W & DONNA	0199	128	33		273100-5		2	18 ORCHARD PL
LYNCH(ETAL), PETER JOHN	0004	3	36		007900-8	08686 00681	2	51 WALNUT RD
LYNCH, THOMAS M & MARGARET M	0108	74	5		145100-9		2	103 PARK AVE
LYNCH,JOSEPH R. & ANNE P.	0096	65	1		117900-2		2	149 BELLE AVE
LYZELL, VINCENT & THERESA	0102	69	7		111900-0	07978 00748	2	218 DE SOTO AVE
LYZWA, SLAWOMIR & EMILIA	0208	130	50		286100-9	02320 02024	2	158 WARD ST
M & M MAYWOOD LLC	0001	1	4		000300-3	01549 02474	4A	949 SPRING VALLEY RD
MA,DAVID & SHEENA	0058	40	16		060500-3	04732 01177	2	196 ZUBER PL
MABROUK, MOHAMED&ABOKILA,NOORHAN	0098	66	9		117400-7	03695 00977	2	575 LINCOLN AVE
MAC BETH, ROBERT D & CAROL	0010	8	6		036200-3		2	144 E SPRING VALLEY AVE
MACESKI, DIMITRI & JOGODA	0009	7	8		036800-9	08683 00228	2	165 STELLING AVE
MACHADO, LINO & MILDRED	0048	35	4		075000-6	07977 00616	2	742 OAK AVE
MACISAAC, SEAN & ERIKA	0037	25	7		046700-1	02655 01201	2	823 EDEL AVE
MACKENZIE,CHARLES&LEUNG,MARILYN	0140	99	3		190700-5	08405 00228	2	474 S ELM ST
MACKOUL, CANDICE	0036	24	36		065300-6	00808 01266	2	750 WYOMING AVE
MACKOWSKI,PIOTR & EWA	0094	63	5		121500-9		2	606 EDEL AVE
MADDEN, GLENN M	0043	30	23		053300-9	02759 01927	2	85 E FAIRMOUNT AVE
MADY PROPERTIES LLC	0001	2	1		000800-8	01744 01531	4A	930 SPRING VALLEY RD
MAESTRO JR,J.& DIMACULANGAN, M.	0080	55	7		136700-9	04849 01138	2	678 ELM ST
MAGUINA, ALBERTO & MARIA	0128	90	1		175300-0	08413 00934	2	454 DAVISON ST
MAGUINA, LOUIS & ESTELLA	0016	14	16		028400-6	08229 00935	2	857 PALMER AVE
MAHARAJ, ROGER & NICOLE	0024	19	15		019500-1	01295 01562	2	871 NO WYOMING AVE

TAXING DISTRICT NO. 34 MAYWOOD

COUNTY NO. 02 BERGEN

NAME OF OWNER ADDITIONAL OWNERS	PAGE NO.	BLOCK NO.	LOT NO.	LOT QUALIF.	ACCOUNT NO.	DEED BOOK	DEED PAGE	CLASS	PROPERTY LOCATION
MAHMOUD (ETALS), MOHAMED	0077	53	8		110300-7	01221	01961	2	738 COLES ST
MAILLET (ETC/TRSTES), BARRY	0107	73	25		142000-7	00228	02101	2	57 PARK AVE
MAIMONE, JOHN & BRENTA MC TEER	0077	53	13		110800-2	08083	00226	2	128 LAFAYETTE AVE
MAINARDI, PAMELA	0176	119	12		249000-7	07810	00237	2	44 W MAGNOLIA AVE
MAKEY, ROBERT M & ETHEL	0114	77	11		171300-2			2	138 E PLEASANT AVE
MAKI, ROGER J & MARY F	0150	104	3		204500-5			2	406 POPLAR AVE
MALANDRUCCOLO, JOHN & EFTHEMIA	0136	95	7		183000-6	00960	02367	2	40 W PASSAIC ST
MALANI, VIJAY & DEEPA	0030	22	38		062000-2			2	681 BRIARCLIFF AVE
MALARA, ANTHONY L & MARGARET M TRUSTES	0204	130	2		287300-8	04884	00691	2	79 ORCHARD PL
MALAVE, REYNA & OSORIA, MICHAEL	0058	40	15		060400-2	04600	00373	2	200 ZUBER PL
MALDONADO, MILTON A	0108	74	4		145200-0	08531	00930	2	109 PARK AVE
MALDONADO, VICTORIA & MOREL, ESTEBAN	0205	130	14		283500-2	03123	00580	2	157 CLINTON AVE
MALDONADO, GABRIEL & YOLANDA	0101	68	12		114200-4			2	195 DESOTO AVE
MALETA, LUIS	0117	78	24		164400-1	02588	02254	2	19 E PASSAIC ST
MALLEA, KAI & MAKEDA S	0201	129	28		277900-1	02278	02252	2	23 ORCHARD PL
MALNIKOFF, ANTHONY	0056	39	6		057900-3	08009	00300	2	203 ZUBER PL
MALT PRODUCTS CORP.	0193	126	44		269200-5			4B	121 E. HUNTER AVE
MALTESE, DOUGLAS	0057	39	15		058800-9	00097	02323	2	200 STAVOLA PL
MANANSALA, RIZALDO & PAMELA	0172	117	23		255300-5	08012	00271	2	193 E CENTRAL AVE
MANAS, SUSAN V	0106	73	4		144100-2	08519	00974	2	26 GROVE AVE
MANDEL, ROBERT J. & ALICIA O.	0207	130	38		285400-5	08518	00143	2	167 WARD ST
MANGONE, MICHAEL	0143	102	1		230900-0	03024	00917	2	342 MAYWOOD AVE
MANISCALCO, SARAH (ETALS)	0032	23	13		041400-3	01581	02353	2	219 SANZARI PL
MANK, ADAM & CELESTE	0133	94	2		181400-6	02371	00768	2	102 STONE ST
MANNA, SALVATORE & ANNETTE	0073	50	5		076600-9			2	796 MAYWOOD AVE
MANNARANO, JOSEPH LAWRENCE ETAL	0066	46	6		098800-1	02269	02216	2	668 EDEL AVE
MANNARANO, LAWRENCE & CHRISTINE	0064	44	23		093500-3			2	121 PARKWAY
MANTZOURANIS, DIMITRIOS (ETAL)	0005	4	18		006700-9	01895	01709	2	146 LOCUST DR
MANUKYAN, JACQUES	0083	56	24		133900-0	00448	01135	2	85 TERRACE AVE
MARANA, MICHELLE & RALPH	0039	28	8		049400-9	09179	00277	2	855 MAYWOOD AVE
MARASIGAN (ETAL), MAGLADELIA	0105	72	5		123200-0	08423	00688	2	597 OAK AVE
MARCHESANI, CESARE & AUDREY C	0067	46	10		099300-3			2	684 EDEL AVE
MARCHESANI, DEBRA L	0057	40	7		059600-4	09269	00102	2	215 CUMMING AVE
MARCIAL, MARTIN & RAMIREZ, SUCHAZ	0212	132	29		292100-4	02299	02038	2	74 BEECH ST
MARCYS HOLDING CO% DUREEN TURTON	0140	99	10		189400-2			4C	PASSAIC ST & GOLF AVE
MARIN, ALDO	0072	49	16		105000-6			2	717 JERSEY AVE
MARINELLI, GREG & MARY	0117	78	18		165000-4	00000	00000	2	51 E PASSAIC ST
MARINELLO, MICHAEL	0087	59	9		140100-4	01452	01842	2	48 TERRACE AVE
MARINGOLA, JOSEPH & ERIN SCAGLIONE-	0158	108	8		216800-5	03107	00753	2	118 THOMA AVE
MARINI, SILVANO & ANTONIA	0130	92	2		178500-3	08637	00688	2	458 HILL ST
MARINI, SILVANO & ANTOINETTE	0130	91	16		176900-3			2	455 HILL ST
MARINIELLO, GABRIEL & JOAN	0027	21	31		014800-9			2	195 LOUGHLIN PL
MARIONE, RICHARD D	0006	4	29		007800-7	08475	00351	2	49 CEDAR AVE
MARK, MARIA D	0095	63	19		120900-6	08491	00595	2	83 BELLE AVE
MARK, MARIA D TRSTE	0110	75	15		166900-0	03046	01889	2	584 ELM ST
MARKJA, ROLAND & ARIELLE	0013	10	19		033100-1	04202	01981	2	864 PATERSON AVE
MARLEY, MATTHEW T	0005	4	14		006300-5	01350	01868	2	52 WALNUT RD
MARMON, MICHAEL & JILL	0170	116	11		237700-7	02346	01257	2	361 CONCORD DR
MAROTTA JR, JAMES & CHRISTINE	0077	53	14		110900-3	02613	01493	2	132 LAFAYETTE AVE
MAROTTI, DAVID & GRACE	0039	27	13		048200-0	08371	00343	2	815 OAK AVE
MARQUIS, SHAWN & MAINOLFI, MARIA	0162	112	14		212200-1	04802	01904	2	315 ESPLANADE
MARRAZZO, BRANDON F	0072	49	12		105400-0	03950	01550	2	26 E. FOREST AVE
MARSEPPE LLC	0082	56	19.02		133400-5	01028	01612	2	687 ELM ST
MARSHALL, SHIRLEY & GWENETTE R	0154	106	40		201600-5	00094	01702	2	405 POPLAR AVE
MARTE, WILVER M & JOHEIRY	0049	35	18		073600-8	05058	00329	2	807 MAYWOOD AVE
MARTELLACCI, MICHAEL & ASHLEY	0038	27	5		048000-8	02604	01299	2	820 PALMER AVE
MARTIN (ETAL), JOYCE DOLIGOSA	0017	15	11		025900-0	09101	00240	2	842 GRANT AVE
MARTIN, MAXIMO JR. & LORIE R	0061	43	1		091400-8	08760	00395	2	151 PARKWAY
MARTINELLI, MARY ELLEN	0028	22	14		044700-7	09205	00157	2	777 BRIARCLIFF AVE
MARTINEZ (ETAL), CARLOTA	0016	14	5		027300-8	08768	00780	2	862 EDEL AVE
MARTINEZ, AMPARO	0020	17	1		019600-2	09662	00112	2	142 W SPRING VALLEY AVE
MARTINEZ, GUILLERMO & ISABEL C.	0087	59	8		140200-5	07986	00068	2	46 TERRACE AVE
MARTINEZ, ILIANA & JOSE M	0075	51	31		080900-3	00448	01561	2	37 LAFAYETTE AVE
MARTINEZ, JOSE M & MARIA A PALMERI	0071	49	9		105700-3			2	732 MAYWOOD AVE
MARTINEZ, KATHERINE ETAL	0189	124	78		258000-3	03048	00350	2	122 W CENTRAL AVE
MARTINEZ, RAFAEL & ROSA	0192	126	22		263400-5	07626	00765	2	112 E CENTRAL AVE
MARTINEZ, RAMON & MILAGRO	0121	84	12		149900-5	04728	01116	2	525 LINCOLN AVE
MARTINEZ, WILSON & HOLLMAN, DINA	0172	117	21		255100-3	02664	00256	2	185 E CENTRAL AVE

TAXING DISTRICT NO. 34 MAYWOOD

COUNTY NO. 02 BERGEN

NAME OF OWNER ADDITIONAL OWNERS	PAGE NO.	BLOCK NO.	LOT NO.	LOT QUALIF.	ACCOUNT NO.	DEED BOOK	DEED PAGE	CLASS	PROPERTY LOCATION
MARTINEZ,DIOEVAL J.&GIBSON,DAYLE C.	0089	59	33		137700-6	05091	00730	2	19 GROVE AVE
MARTINEZ,N. & CASTANO, C.	0189	124	76		257800-4	04056	00440	2	110 W CENTRAL AVE
MARTON, RACHAEL &ALBANESE, JOHN III	0101	68	18		113600-1	04155	00748	2	229 DESOTO AVE
MARUCCI, THOMAS R.	0157	107	44		241300-4	07931	00889	2	173 W MAGNOLIA AVE
MARUT, WILLIAM G. & NANCY, A.	0093	62	11		124200-7			2	609 OAK AVE
MASANGCAY,ELIZABETH L& WALLED	0128	90	6		175800-5	03805	01553	2	480 DAVISON ST
MASS, NADINE (FKA RASCHER)	0192	126	30		264200-0	05221	01202	2	152 E CENTRAL AVE
MASTROJOHN (ETAL), CONSTANTINE D	0052	37	1		067700-4	08686	00904	2	742 GRANT AVE
MASURAT, GERALDINE G. RIOLO, C.M.	0048	35	3		075100-7	07842	00987	2	740 OAK AVE
MATARRITA,NUNEZ,Wf& ROMERO,CASTRO L	0003	3	18		003400-5	04396	01436	2	85 LOCUST DR
MATELLO, JOSEPH & JENNIFER	0032	23	15		041600-5	00278	00049	2	211 SANZARI PL
MATERON,ELAINE FRANEK	0129	91	5		177400-5	04840	01659	2	472 LATHAM ST
MATOS,CHRISTINE & LUIS	0168	115	5		236300-6	01340	00152	2	350 GOLF AVE
MATTHEWS, NELLY	0215	133	32		295300-7	08745	00036	2	80 HAMMELL PL
MATTOO, SAMEER & SUNITA	0012	10	15		032600-9	05164	01279	2	49 STELLING AVE
MATTSON CHARLES & MAURA	0207	130	37		285300-4			2	165 WARD ST
MATTSON(ETC), CHRISTINA V	0092	61	31		160000-9	08605	00092	2	589 MAYWOOD AVE
MATUSESKI JOHN M JR & JANE U	0050	36	7		072100-6			2	752 PALMER AVE
MATZA,ILENE & HAIM	0188	124	58		260100-1	08438	00501	2	22 W CENTRAL AVE
MAU, KIMYOU & HISU-CHING YANG	0112	76	17		163000-0	00517	01650	2	68 PARK AVE
MAYBROOK GARDENS C/O MARCUS RETTER	0210	131	10		301400-4			4C	SECTION ONE
MAYBROOK GARDENS C/O MARCUS RETTER	0212	133	1					4C	COR. MAYBROOK & DEMAREST
MAYBROOK GARDENS C/O MARCUS RETTER	0215	135	1					4C	MAYBROOK DRIVE
MAYER, ELAINE M.	0146	102	30		209500-0	07786	00165	2	69 HARTWICH ST
MAYERHOFFER, WERNER E & E	0070	48	9		103700-9			2	747 MAYWOOD AVE
MAYOL,REINA & FRANCISCO	0013	11	3		031100-7	05037	01247	2	880 MAYWOOD AVE
MAYWOOD ASSOCIATES, LLC	0093	62	3		125000-2	08400	00105	2	624 PALMER AVE
MAYWOOD DEALER PROPERTY LLC	0184	123	2		243400-9	03281	00549	4B	207 W CENTRAL AVE
MAYWOOD ESTATES 2017 LLC	0210	131	11		301500-5	02655	00920	4C	SECTION 3
MAYWOOD ESTATES 2017 LLC	0212	133	2			02655	00920	4C	COR. MAYBROOK & HAMMEL
MAYWOOD EYE PROP LLC	0104	71	12		155200-3	09450	00137	4A	63 W PLEASANT AVE
MAYWOOD JOINT VENTURE	0184	124	5		297600-4			4B	29 ESSEX ST
MAYWOOD PASSAIC LLC	0137	96	7.01		185600-6	02815	00681	2	18 W PASSAIC ST
MAYWOOD PROPERTY MGMT LLC	0088	59	28		138200-8	04426	01977	2	53 GROVE AVE
MAYWOOD RETAIL ASSOC. LLC	0184	124	6.01					4A	1 MAYWOOD AVE
MAYWOOD SENIOR CITIZEN HOUSING CORP	0141	100	3		191200-7			15F	150 E. PASSAIC ST
MAYWOOD SHERWOOD VILLAGE LLC	0117	79	2		160900-8	08026	00139	4C	MAYWOOD & PASSAIC
MAYWOOD SNF REALTY LLC	0183	122	2		243100-6	03959	01154	4A	100 W MAGNOLIA AVE
MAYWOOD SUNOCO, LLC	0184	124	1		297400-2	01286	02097	4A	239 N ROUTE 17
MAYWOOD TENNIS REALTY, L.L.C.	0123	86	15		146800-3	07857	00665	4A	263 W PASSAIC ST
MAZARA (ETAL), HOMI	0177	119	29		250700-4	00335	02131	2	41 W CENTRAL AVE
MAZMANIAN, VAROUJAN	0214	133	29		295000-4	00897	00749	2	68 HAMMELL PL
MAZZARA, MARIA	0034	24	12		066400-4	09539	00016	2	741 GRANT AVE
MAZZONE, FILOMENA	0030	22	35		061700-2	08706	00092	2	693 BRIARCLIFF AVE
MBAB PROPERTY LLC	0072	49	11		005500-1	00856	02345	2	748 MAYWOOD AVE
MC AULIFFE,WALTER & JACQUELINE	0060	42	6		090400-1			15F	640 SPRING VALLEY RD
MC CAFFERTY,JEANETTE	0022	18	8		016800-3			2	914 SPRING VALLEY RD
MC CANN, MAUREEN	0102	70	3		153800-5			2	134 BELLE AVE
MC DERMOTT, JANE S	0072	49	18		104800-7	08888	00286	2	709 JERSEY AVE
MC DERMOTT, MICHELE	0068	47	7		101300-1	00751	01040	2	682 PALMER AVE
MC ELROY, KAREN J &GUMBS, MARJORIE	0207	130	35		285100-2	08845	00466	2	157 WARD ST
MC GEOWN, MARIANNE & THOMAS	0002	3	7		002300-7			2	64 CEDAR AVE
MC GOWAN,KATHLEEN	0051	36	18		071000-8			2	777 OAK AVE
MC KEGNEY,TERENCE & JOAN	0066	45	22		095600-8			2	85 PARKWAY
MC LOUGHLIN,MARY	0065	45	13		097100-7			2	685 EDEL AVE
MC MORROW, JOHN J & CATHY ANN	0079	54	22		107000-0			2	69 WOODLAND AVE
MCADAMS JR., THOMAS R (ETAL)	0166	114	13		240500-9	01558	00931	2	127 ESPLANADE
MCBEAN,LORNA	0078	54	3		108100-8	04647	00145	2	36 LAFAYETTE AVE
MCBRIDE(ETAL), JENNY	0104	71	5		156200-0	08729	00554	2	50 BELLE AVE
MCCLELLAND, ANDREW & ENG, VIVIAN	0077	53	6.01			04732	01621	2	117 WOODLAND AVE
MCDANIEL, CHRISTOPHER ETAL	0169	116	5		238300-0	03560	01512	2	306 BYRON PL
MCDOWELL, MARY (PRESSLEY)	0045	33	3		081300-4	00458	01868	2	60 FAIRMOUNT AVE
MCGARRY, AMBROSE J & KATHLEEN G	0025	21	8		015800-6	00571	00697	2	784 BRIARCLIFF AVE
MCGIVNEY, CAROL	0095	64	6		120400-1	08836	00447	2	609 EDEL AVE
MCGRATH, JOSEPH & CARLY ALEXANDRA	0030	22	33		061500-0	03924	00235	2	701 BRIARCLIFF AVE
MCINDOE FMLY TRUST C/O C DEVEREAUX	0135	94	37		196900-9	04862	01400	2	101 STONE ST
MCKEGNEY, TERENCE & LISA M	0060	42	12		089800-5	08604	00457	2	665 WYOMING AVE
MCKEGNEY,DIANE	0068	47	8		101400-2	03557	00179	2	686 PALMER AVE

TAXING DISTRICT NO. 34 MAYWOOD

COUNTY NO. 02 BERGEN

NAME OF OWNER ADDITIONAL OWNERS	PAGE NO.	BLOCK NO.	LOT NO.	LOT QUALIF.	ACCOUNT NO.	DEED BOOK	DEED PAGE	CLASS	PROPERTY LOCATION
MCKNIGHT, DIONNE & WARREN, ANGELITA	0044	31	13		056300-0	05162	01949	2	170 STELLING AVE
MCLEARIE, MARK R & ELISA M	0182	121	46		228000-4	08541	00141	2	129 W MAGNOLIA AVE
MCLOUGHLIN, JAMES A. & CAROLYN	0068	46	24		098200-5	07697	00158	2	61 PARKWAY
MCMANUS, JOHN W & LINDA A	0143	101	23		210700-2	09070	00030	2	125 ACKERMAN ST
MCMULLEN,DEIRDRE	0200	129	7		275900-7	04175	01460	2	23 BEECH ST
MCNAIR, KATHRYN L	0038	27	4		047900-0	09060	00485	2	824 PALMER AVE
MCNAMARA, JOHN & PATRICIA	0042	30	12		054700-0	07965	00992	2	124 STELLING AVE
MCQUAID, COLM & JEANNIE	0163	113	1		223500-4	08865	00114	2	370 GOLF AVE
MCVEY, KEVIN P. & KATHLEEN	0172	117	31		256100-0	07619	00494	2	172 E MAGNOLIA AVE
MEAGHER, MEGAN N	0144	102	10		207500-6	04893	01713	2	82 EDGEWOOD PL
MEBAGISHVILI, T. & QEMOKLIDZE, G.	0050	35	26		072800-3	04810	01218	2	765 MAYWOOD AVE
MEBAGISHVILI, TORNIKE	0050	35	25		072900-4	03057	00098	2	769 MAYWOOD AVE
MEDFORD, ROMAINE	0063	43	22		091300-7	01519	02353	2	147 PARKWAY
MEDINA, CARLOS & ROSEMARY	0200	129	14		275200-0	02750	02370	2	170 MAYWOOD AVE
MEDINA, MIGUEL & MELISSA	0067	46	14		099600-6	01576	00315	2	689 PALMER AVE
MEHMEDAGIC, OSMAN & ZEOARIJE J.	0040	29	2		052500-4	07987	00461	2	848 MAYWOOD AVE
MEHOUSE ASSOC LLC	0176	119	13		249100-8	09640	00319	2	50 W MAGNOLIA AVE
MEJIA BARRAGAN, CESAR D ETALS	0032	23	17		041800-7	05154	01711	2	799 SPRING VALLEY RD
MEJIA, YANIRDA	0110	75	9		167500-3	03414	00217	2	99 E PLEASANT AVE
MELBER, CHRISTOPHER & KIERSTYN R	0139	98	11		189100-9	03908	00651	2	483 S ELM ST
MELCHIOR, KEVIN & ERIKA	0040	29	5		052200-1	00305	00576	2	20 STELLING AVE
MELLENDEZ, JONATHAN & ISABEL SEDA	0031	22	53		086900-5	04229	01796	2	617 BRIARCLIFF AVE
MELI, LOUIS M & JOANNE	0134	94	28		197600-3			2	107 PROSPECT AVE
MENDEZ, EDGAR & ANALINA	0178	120	7		246100-7	08561	00516	2	131 W CENTRAL AVE
MENDEZ, NELZI & PASCUAL, MILAGROS	0103	71	3		156000-8	04035	01577	2	62 BELLE AVE
MENDOZA, CRISELDA M	0203	129	54		278900-8	08550	00504	2	63 ORCHARD PL
MENDYK, DENNIS & DALY, LAURA	0093	62	7		124600-1			2	637 OAK AVE
MENENDEZ, RENE JR. & ELISE C.	0069	47	14		102000-5	08019	00899	2	689 OAK AVE
MENJIVAR (ETALS), MARIA	0096	64	14		119300-0	08222	00053	2	590 GRANT AVE
MEO, FRANCIS W & ANTOINETTE	0099	66	18	01	116500-1	08414	00924	2	590 WYOMING AVE
MERCADO, BILLY JOE L & ROSE M	0086	58	21		128900-2	02664	02107	2	673 GARDEN ST
MERCADO, ROBERTO R & MIREYA	0213	133	17		296800-9	09471	00168	2	4 HAMMELL PL
MERCEDES, JEAN	0205	130	7		282800-8	04068	00836	2	158 VAN CLEVE ST
MERENCILLO, DOLEY B & JULIUS RENDELL	0140	99	2		190800-6	03145	01207	2	470 S ELM ST
MERZ, FRANCIS J & ELLEN E	0030	22	39		062100-3			2	673 BRIARCLIFF AVE
MESSA, WILMAR D	0197	128	1		273400-8	04482	01285	2	214 MAYWOOD AVE
MESSAR, FRANCIS J II & CATHERINE A	0007	5	16		009700-0	08959	00019	2	104 CEDAR AVE
MESSING, BRUCE	0139	98	14		188700-8	03177	01325	2	469 S ELM ST
METRY, MAGED & GIRGIS, SANDRA	0142	101	12		212100-0	02436	01061	2	148 STEWART ST
MEYER, THOMAS A	0058	41	7		060600-4	09267	00280	2	637 SPRING VALLEY RD
MEYERS, JOHN & DRAKE, DONNA	0051	36	20		070800-9	07909	00454	2	755 OAK AVE
MIAL, DANIELLE & NICOLE	0047	34	2		076900-2	02301	00644	2	822 MAYWOOD AVE
MICHOLOS, RICHARD & LOPEZ, LIZA	0024	19	11		019100-7	00643	01103	2	173 HARDING PL
MIGLIACCIO, FRANK	0069	47	21		102700-2			2	667 OAK AVE
MIGNANO, LISA & THOMAS	0173	118	1		251300-7	05002	00086	2	1 E CENTRAL AVE
MIKIC, SLAVISA & RUZICA	0033	24	4		045300-0	04245	00461	2	827 NO LINCOLN AVE
MILANES, LEOCADIA	0169	116	8		238000-7	09052	00249	2	320 BYRON PL
MILLARD, JENNIFER K	0171	117	10		254000-5	02475	00040	2	109 E CENTRAL AVE
MILLER HENRY W & TAMAYNE BARBARA	0145	102	26		209100-6			2	407 GOLF AVE
MILLER, ERIC E	0132	93	5		180600-1	02369	01879	2	408 PALMER AVE
MILLER, LOUIS G. & PATRICIA N.	0042	30	7		054200-5	07636	00366	2	104 STELLING AVE
MILLER, EUPHEMIA H TRUSTEE	0075	51	20		079800-2	05200	00141	2	81 LAFAYETTE AVE
MIRCEA, PETRICA & MIRELA	0061	42	23		088800-8	02697	01074	2	169 PARKWAY
MISTRY MAHENDRA V & RANJAN M	0206	130	24		284000-4			2	176 CLINTON AVE
MITCHELL, MARK P & DANIELLE	0079	54	25		107300-3	02013	02341	2	57 WOODLAND AVE
MOAWAD, ONSY	0065	45	16		097400-0	00257	00808	2	673 EDEL AVE
MODD INVESTMENT LLC	0184	124	2		297500-3	05053	01140	1	167 NS ROUTE 17
MOFFITT, MELANIE	0028	22	11		045000-7	03200	01026	2	789 BRIARCLIFF AVE
MOHAR, ESHWAR P. & RAJMATTIE	0212	132	25		291700-3	07666	00268	2	54 BEECH ST
MOHR, JEFFREY & DIANE DE CARLO	0096	64	7		120500-2	08269	00404	2	601 EDEL AVE
MOHRING, STEPHEN H & JOANMARIE	0151	104	18		204100-1	03851	01520	2	415 OAK AVE
MOKANOS, CONSTANTINE ETAL	0058	41	4		061100-6	02684	00650	2	204 CUMMING AVE
MOLANO, SHARON & JAIRO E	0073	50	7		075500-1	09622	00175	2	20 WASHINGTON AVE
MOLINA, FRED	0107	73	16		142900-6	08536	00711	2	78 GROVE AVE
MOLINA, JOHN & FILIPA S	0059	41	12		087800-1	02519	00711	2	197 PARKWAY
MOLINA, NELSON & DANYA	0154	106	36		201100-0	08425	00807	2	84 PROSPECT AV
MOLINA, NESTOR R	0125	87	10		195300-6	04991	00120	2	243 PROSPECT AVE
MOLINARES, JULIO & DORIS	0047	33	30		084000-2	08124	00656	2	39 WASHINGTON AVE

TAXING DISTRICT NO. 34 MAYWOOD

COUNTY NO. 02 BERGEN

NAME OF OWNER ADDITIONAL OWNERS	PAGE NO.	BLOCK NO.	LOT NO.	LOT QUALIF.	ACCOUNT NO.	DEED BOOK	DEED PAGE	CLASS	PROPERTY LOCATION
MOLLIKA, PHILIP J. ETALS	0171	117	5		253500-3	08059	00094	2	73 E CENTRAL AVE
MOLLIKA, PHILIP J., ETALS.	0171	117	6		253600-4	07960	00078	2	77 E CENTRAL AVE
MOLOS (ETAL), CHRISTOPHER	0016	14	13		028100-3	08431	00509	2	841 PALMER AVE
MONACO, MARY ANN	0120	84	1		148800-7	01756	01093	2	522 WILLIAM ST
MONIQUE, MATTHEWS & BARRIOS, HAROLD	0042	30	4.01		053900-5	03707	01851	2	92 STELLING AVE
MONTÉL, JOHN	0180	121	14		229900-0	07912	00879	2	48 LENOX AVE
MONTÉL, JOHN	0191	126	11		262400-8	04469	01942	2	46 E CENTRAL AVE
MONTÉL, JOHN	0106	73	11		143400-8			2	54 GROVE AVE
MONTENA, ROBERT	0214	133	24		294500-2	00044	00168	2	48 HAMMELL PL
MONTREY, FRAULYN	0090	61	4		158800-0	08771	00103	2	574 OAK AVE
MONTÉZ, VICTOR	0112	76	20		162700-0	09220	00203	2	583 ELM ST
MONTURI, GREGORY JOHN	0100	68	2		113400-9	03882	01894	2	630 BRIARCLIFF AVE
MOORE, JUSTIN & ASHLEY L	0167	114	27		239400-8	02390	01886	2	342 CONCORD DR
MORA, NICOLAS & RITA W	0137	97	4		186200-9	02854	01017	2	488 MAYWOOD AVE
MORALES, EFRAM & DORA	0092	61	29		007710			2	599 MAYWOOD AVE
MORALES, ELLIOT & MARISOL	0014	12	6		030500-4	01992	01006	2	838 OAK AVE
MORALES, SENNIÉ & LAU, WINNIE	0015	13	11		029600-5	04037	00786	2	841 OAK AVE
MORAN JAMES P & BARBARA	0197	127	22		273500-9			2	80 ORCHARD PL
MORAN, DAVID & CHRISTINE	0025	21	4		015400-2	04571	00146	2	768 BRIARCLIFF AVE
MORAN, RACHEL & FIGUEROA, CARLOS	0201	129	32		278300-2	05264	01239	2	39 ORCHARD PL
MORAN, ZENaida K	0115	77	27		169800-0	03522	00560	2	81 E PASSAIC ST
MORANO, STEPHANIE	0155	107	5		202300-9	09285	00303	2	87 THOMA AVE
MORASKI, RAYMOND M	0088	59	25		138500-1	03066	01056	2	65 GROVE AVE
MOREL, MIGUEL & HUMA	0211	132	14		293400-4	01982	00912	2	106 MAYWOOD AVE
MORGAN, DAVID & ROSEMARY	0051	36	13		071500-3	00565	00558	2	40 W FAIRMOUNT AVE
MORILLO-QUESADA, CHRISTINA	0093	62	1		125200-4	04825	00471	2	614 PALMER AVE
MORITZ, GEORGE T & PAMELA J	0053	37	15		069900-0	08712	00723	2	730 EDEL AVE
MOROLLA, MICHAEL & ASHLEY	0004	3	31		004700-5	02105	02095	2	159 LOCUST DR
MORRIS, MICHAEL & BARBARA	0194	126	57		267100-0			2	51 E HUNTER AVE
MORRONE PETER & BEATRICE	0024	19	8		018800-7			2	864 SPRING VALLEY RD
MORRONE, FRANK J. & ANNE THERESA	0048	34	5		077800-8	08010	00911	2	15 WASHINGTON AVE
MORRONE, FRED & DONNA	0182	121	37		227100-8	00354	00327	2	81 W MAGNOLIA AVE
MOSCA, PAUL C	0158	108	14		217400-8	08396	00709	2	147 LENOX AVE
MOSSI, ROY H	0111	76	2		161300-9			2	580 MAYWOOD AVE
MOTTA, ERIK	0156	107	25		225700-0	02645	01019	2	158 LENOX AVE
MOUMDJIAN, JUAN D. & RITA	0078	54	6		108400-1	07838	00788	2	48 LAFAYETTE AVE
MOYNA, CHRISANNE & SEAN	0010	8	14		035400-8	04444	00828	2	115 STELLING AVE
MOYNA, MICHAEL O & SARA MAILLET	0081	56	3		134200-0	08612	00126	2	674 COLES ST
MTC PROPERTIES LLC	0108	73	35		141000-0	01841	00806	2	614 MAYWOOD AVE
MUCCIA, FRANCENE M. & PETER J.	0138	98	1		188100-2	08793	00030	2	2 FAIRWAY
MUKHTARZAD, DAVID & NOREYA	0212	132	27		291900-5	03411	01506	2	60 BEECH ST
MULLAY, RICHARD & BRUCE	0034	24	18		067000-7	04953	01458	2	730 LINCOLN AVE
MULLIGAN, TIMOTHY C & ELSY Y	0080	55	6		136800-0	09646	00043	2	680 ELM ST
MULVANEY, DANIEL P. & KAREN M.	0100	68	10		112500-3			2	186 PARKWAY
MUNIZ DENNIS L	0101	69	6		111800-9	04587	00639	2	226 DESOTO AVE
MUNIZ, PASCUAL J ETAL	0066	46	3		098500-8	01738	00858	2	650 EDEL AVE
MUNOZ JR, JOSEPH MANUEL ETAL	0019	16	20		024300-7	03181	00991	2	855 GRANT AVE
MUNOZ, ARMINDA	0005	4	15		006400-6	01825	00878	2	48 WALNUT RD
MUNOZ, HECTOR L. & GLADYS	0043	30	24		053400-0			2	77 E FAIRMOUNT AVE
MUNOZ, JOANNE	0092	61	24		159400-3			2	641 MAYWOOD AVE
MURO, JOSEPH J. & FRANCINE L.	0011	10	2		033000-0	07929	00293	2	60 E SPRING VALLEY AVE
MURPHY JR, ROBERT & LAUREN	0182	121	45		227900-6	01922	02348	2	121 W MAGNOLIA AVE
MURPHY, NICOLE E & DAVID M	0043	31	2		055200-2	05000	00073	2	163 FAIRMOUNT AVE
MURUGAN, ARUMUGA SHANTHI	0042	30	13		054900-2	04412	01628	2	128 STELLING AVE
MUSKIVITCH, JOHN C., ETALS.	0029	22	28		043300-6	07664	00811	2	721 BRIARCLIFF AVE
MUTH, JOHN L. & STEFANIA	0208	130	55		286600-4	08155	00560	2	157 BROOKDALE ST
MYDINLLARI, ARTAN	0057	40	2		059100-9	02492	00971	2	649 SPRING VALLEY RD
MYINT, AUNG CHO & LYNN LYNN THWAY	0146	102	34		221100-6	08866	00260	2	74 HARTWICH ST
N Y SUSQUEHANNA & WESTERN RAILROAD	0187	124	56					4A	269 MAYWOOD AVE
N.Y. SUSQUEHANNA & WESTERN RR	0187	124	55					5A	REAR OF W. HUNTER AVE
NARDOZZA JR, JOSEPH A & TERRI	0092	61	30		159900-8	08641	00040	2	595 MAYWOOD AVE
NASIT (ETALS), ROHIT K	0091	61	20		125900-1	08523	00283	2	673 MAYWOOD AVE
NASRASHVILI, KETEVAN	0201	129	26		277700-9	03195	00498	2	17 ORCHARD PLACE
NATALE, RONALD A & MARLINE	0132	93	16		180100-6			2	106 STONE ST
NATNL INSTITUTE FOR PEOPLE%DISABLTES	0206	130	28		284400-8	08198	00023	15F	158 CLINTON AVE
NATOLI, ROSALIND	0177	119	26		250400-1	04153	00788	2	59 W CENTRAL AVE
NAUGHTON, KATHLEEN A	0169	116	4		238400-1	08533	00442	2	121 E MAGNOLIA AVE
NAUGHTON, MAUREEN C	0100	67	15		115700-6	09484	00063	2	601 N WYOMING AVE

TAXING DISTRICT NO. 34 MAYWOOD

COUNTY NO. 02 BERGEN

NAME OF OWNER ADDITIONAL OWNERS	PAGE NO.	BLOCK NO.	LOT NO.	LOT QUALIF.	ACCOUNT NO.	DEED BOOK	DEED PAGE	CLASS	PROPERTY LOCATION
NAUGHTON, THOMAS G & THERESA A	0204	129	61		281400-7			2	61 LOUIS ST
NAUTA, DAVID & THERESA WEY-	0061	42	24		091000-4	02466	01547	2	173 PARKWAY
NAVARRO, MIGUEL A & IRIS & NATALIE	0136	96	6		185500-5	02981	02366	2	22 W PASSAIC ST
NAYYAR, HARMEET	0027	21	25		012100-8	04989	00996	2	895 SPRING VALLEY RD
NEAL, SHELDON & DANIELLE	0005	4	8		005700-2	08646	00320	2	103 CEDAR AVE
NEAL, SHELDON & DANIELLE	0010	8	2		036600-7	04075	01441	2	854 FELTER AVE
NEAL, SHELDON & DANIELLE	0015	13	6		029100-0	03519	01352	2	848 PALMER AVE
NEAL, SHELDON & DANIELLE	0073	50	11		075900-5	02912	00909	2	767 JERSEY AVE
NEANAA (ETAL), NANCY NAOUM	0094	62	15		125400-6	09472	00485	2	51 W GROVE AVE
NEBEL, ROBERTA M. & KATHLEEN M.	0100	67	11		115300-2			2	596 SPRING VALLEY RD
NEILSEN, SHAWN & BETH	0058	41	3		061200-7	00950	01054	2	212 CUMMING AVE
NELSON, ANN L	0003	3	25		004100-9	00949	02429	2	123 LOCUST DR
NEMECZEK, BARBARA A & DANIEL M	0146	102	40		221700-2	00820	01291	2	73 ROMAINE AVE
NEU JOSEPH & CHERYL	0102	69	9		112100-9			2	202 DESOTO AVE
NEUMANN, GARY & KATHLEEN LISI	0163	112	25		213300-9	08544	00938	2	117 HARTWICH ST
NEW AMERICAN PROPERTIES LLC NJ	0132	93	7		179200-7	04950	01312	4A	104 W PASSAIC ST
NEWELL, COREY C & PAOLA P	0179	120	24		247800-1	09065	00261	2	279 RAMAPO AVE
NEWMAN, DOLORES PERALTA	0177	119	30		250800-5			2	39 W CENTRAL AVE
NGAAMBA (ETAL), LYNDA	0151	105	2		196000-0	01370	00842	2	436 HILL ST
NGUYEN, DONG V.	0008	6	3		010700-0	08228	00329	2	169 E SPRING VALLEY AVE
NGUYEN, DONG V(VAN)&BRANDON TRAN-	0022	18	6		016600-1	04282	00321	2	194 W SPRING VALLEY AVE
NICHOLAS, AGNES	0203	129	56		280900-5			2	170 LOUIS ST
NICOLINI, KAITLIN R	0166	114	20		240100-5	04784	01104	2	175 E MAGNOLIA AVE
NICOLOSI, DEBRA ANNE	0028	22	10		013800-2	09173	00148	2	883 BRIARCLIFF AVE
NIETO, PABLO F	0198	128	13		271100-1	08210	00952	2	68 E HUNTER AVE
NIETO, PEDRO & MARTIZA	0180	121	20		230500-6	09390	00197	2	16 LENOX AVE
NIEVES, JENNIFER A	0003	3	23		003900-0	02636	02101	2	111 LOCUST DR
NIEVES, NESTOR & JOANNA	0178	120	11		246500-1	02035	00394	2	284 ECELESTON PL
NILSEN, CHRISTOPHER	0034	24	9		046000-4	05015	01039	2	825 GRANT AVE
NIN, JULIO & LEDESMA, YSBRIEL	0030	22	42		062400-6	05153	01933	2	661 BRIARCLIFF AVE
NISCIA, CATERINA SIVILA	0018	16	1		022400-4	03304	01042	2	114 W SPRING VALLEY AVE
NOEL, GERARD & CARMEN	0160	110	4.01		219625	04509	01507	2	385 OAK AVE.
NORAT, GEORGE & SUNANA GILL	0214	133	28		294900-6	02089	02314	2	64 HAMMELL PL
NOWICKI, TADEUSZ & OSIECKI, GRAZYNA	0029	22	21		044000-0	08517	00356	2	749 BRIARCLIFF AVE
NUMATA, REIKO	0121	84	3		149000-6	01783	02360	2	526 WILLIAM ST
NUNES, JOSE & TERESA	0127	89	9		173100-4			2	196 W PASSAIC ST
NUNEZ, JULIO C. & MILANES, KATHERINE	0113	76	30		161700-3	04509	00210	2	21 E PLEASANT AVE
NUNEZ, MARIA	0127	88	28		195000-3	01428	00356	2	227 PROSPECT AVE
NUNEZ, MIGUEL A & JOHANNA M	0062	43	14		092700-8	04953	00008	2	649 LINCOLN AVE
NURNBERGER RICHARD & ROSE	0158	108	12		217200-6			2	139 LENOX AVE
NY SUSQUAHANNA & WESTERN RR	0193	126	42					5A	REAR OF HUNTER AVE
NY SUSQUAHANNA & WESTERN RR	0209	131	8					5A	ESSEX STREET
O'CONNELL, KAREN J.	0022	18	11		017100-3			2	902 SPRING VALLEY RD
O'CONNELL, LORI	0175	119	7		248500-5	09156	00048	2	18 W MAGNOLIA AVE
O'CONNELL, JOHN & BRANCATELLI, YOLA	0161	112	5		214000-3			2	422 GOLF AVE
O'CONNOR (ETAL), DARAGH IVAN	0180	121	12		229700-8	00298	01732	2	66 LENOX AVE
O'DONNELL, EDWARD J & ANNE KINNEY	0037	26	1		046900-3	07733	00972	2	827 PALMER AVE
O'DONNELL, IAN & KEZIRIAN	0081	56	2		134100-9	04334	01034	2	668 COLES ST.
O'HARA, KEVIN FRANCIS & PATRICE ELAINE	0056	39	2		057500-9	02471	00028	2	741 SPRING VALLEY RD
O'NEIL, HUGH P & MARITZA	0131	92	14		178100-9	08327	00115	2	405 PALMER AVE
O'NEILL (ETAL), GERALD NICHOLAS	0008	6	5		010500-8	09414	00486	2	157 E SPRING VALLEY AVE
O'NEILL, ELIZABETH	0062	43	19		093200-0	08136	00597	2	639 LINCOLN AVE
O'NEILL, JUSTIN & STACEY A	0151	104	20		204300-3	08745	00190	2	399 OAK AVE
O'NEILL, MICHAEL J & ERIN E	0167	114	26		239500-9	01453	00508	2	336 CONCORD DR
O'REILLY JAMES & MARGARET M	0161	112	1		213600-2			2	400 GOLF AVE
O'ROURKE, JAMES ROBERT & KIMBERLY	0147	102	41		221800-3	04768	00245	2	67 ROMAINE AVE
O'ROURKE, MICHAEL & AMY	0077	53	4		109900-3	01321	01866	2	125 WOODLAND AVE
O'ROURKE, MICHAEL P & AMY	0076	53	3		109800-2	03394	01426	2	129 WOODLAND AVE
O'ROURKE, R & M C/O GENTRY REALTY	0082	56	15		135400-9			2	715 ELM ST
O'ROURKE, R. & M. C/O GENTRY REALTY	0083	57	7		131100-8			2	686 GARDEN ST
OBARRIO, JOSE & DEBRA	0145	102	20		208500-3			2	66 SINNIGER PL
OBERST EDWARD H	0068	47	2		100800-9			2	656 PALMER AVE
OBERST, EDWARD H	0068	47	1		100700-8	00271	01623	2	45 PARKWAY
OBERST, EDWARD H	0068	47	3		100900-0			2	662 PALMER AVE
OCHTCHPKOVA (ETAL), IOURI	0157	107	43		241200-3	08378	00414	2	169 W MAGNOLIA AVE
CONNELL, WM F & DOROTHEA	0175	119	8		248600-6			2	24 W MAGNOLIA AVE
ODDO, JOHN	0098	66	14		116100-7	01544	00314	2	560 WYOMING AVE
OEST, ERNEST W & RICHARD W TRSTES	0064	44	18		095300-5	04461	01552	2	647 GRANT AVE

TAXING DISTRICT NO. 34 MAYWOOD

COUNTY NO. 02 BERGEN

NAME OF OWNER ADDITIONAL OWNERS	PAGE NO.	BLOCK NO.	LOT NO.	LOT QUALIF.	ACCOUNT NO.	DEED BOOK PAGE	CLASS	PROPERTY LOCATION
OEST, ERNEST W & RICHARD W TRSTES	0064	45	1		095900-1	04553 00200	2	99 PARKWAY
OGILBY, DEBRA	0030	22	36		061800-3		2	689 BRIARCLIFF AVE
OGNIBENE, LAINIE & MATZA, ANDREW	0167	114	29		239200-6	08968 00050	2	352 CONCORD DR
OKULEWICZ, KRZYSZTOF & AGNIESZKA	0097	65	8		118600-6	08846 00276	2	603 GRANT AVE
OLENDER, DANIEL (ETAL0	0009	6	15		011100-1	01456 00957	2	176 CEDAR AVE
OLENDER, THOMAS & DAWN CLAIRE	0063	44	4		093900-7	08279 00589	2	644 LINCOLN AVE
OLESCHUK, VALENTINE & TAMARA	0176	119	11		248900-9	01989 01300	2	38 W MAGNOLIA AVE
OLIVERI, CARMELO	0107	73	21		142400-1	02722 01436	2	605 ELM ST
OLIVERI, CARMELO ETAL	0048	34	9		077400-4	03580 00944	2	32 FAIRMOUNT AVE
OLIVERO, MARTIN	0044	31	7		055700-7	03343 00995	2	141 FAIRMOUNT AVE
OLMO, ANTHONY & MARIE	0214	133	30		295100-5		2	72 HAMMELL PL
OLWOYO, OLUWOLE & TOYIN	0060	42	9		090100-8	00844 00904	2	648 SPRING VALLEY RD
OLSEN, JUDI	0130	92	3		178600-4	01371 00197	2	464 HILL ST
ONORATO JEREMIAH JR & JANICE	0012	10	9		033700-7		2	857 COLLINGWOOD AVE
ONORATO, JEREMIAH & JANICE	0044	31	8		055800-8	08733 00485	2	152 STELLING AVE
ONORATO, JEREMIAH & JANICE	0098	66	6		117100-4	00133 00724	2	591 LINCOLN AVE
ONORATO, JEREMIAH JR & JANICE	0198	128	20		271800-8	00861 02349	2	68 ORCHARD PL
ORMISTON, KAREN & SANTORA, LAURA	0060	42	10		090000-7	05236 01766	2	656 SPRING VALLEY RD
OROSZ (ETALS/TRSTES), VAL	0124	86	21		146400-9	08778 00670	4A	231 W PASSAIC ST
ORSON, STEVEN	0111	75	21		168800-3	09516 00055	2	112 PARK AVE
ORTEGA, YVETTE	0032	23	10		041100-0	08875 00068	2	231 SANZARI PL
ORTEZ, MARLIN & ROMERO, H	0177	120	1		245500-4	08752 00535	2	271 RAMAPO AVE
ORTIZ, ROBERT & JOHANNA E	0097	65	9		118700-7		2	595 GRANT AVE
OSORIO, JAYSON	0034	24	17		067100-8	03017 02094	2	726 LINCOLN AVE
OTERO, SANDRA	0002	3	14.02			08757 00841	2	38 CEDAR AVE
OTTOMANELLI, FRANK & STACEY	0017	15	4		025200-3	08383 00483	2	106 W SPRING VALLEY AVE
OUR LADY QUEEN OF PEACE R C CHURCH	0144	102	5		220800-6		15D	400 MAYWOOD AVE
OVALLE, YOLANDA & GARCIA, JULIO CESAR	0111	76	4		161100-7	05044 00001	2	588 MAYWOOD AVE
P. & E. SCANEL	0187	124	52		265700-2		4A	W HUNTER AVE
PABON, CAMPO E. & LUZ MARINA	0198	128	17		271500-5	07762 00206	2	92 E HUNTER AVE
PACHON ROMERO, MARIA I & GORODENSKY, D	0071	49	4		106200-5	05155 00283	2	714 MAYWOOD AVE
PACINI, MATTEO	0057	40	6		059500-3	04245 01216	2	211 CUMMING AVE
PADILLA, RODRIGO & GLICERA	0076	52	11		085200-1	08480 00749	2	121 LAFAYETTE AVE
PADOVANO, ANTHONY & MADDALENA	0212	132	20		291200-8	08977 00341	2	32 BEECH ST
PADOVANO, GREGG A & CLAIR E A	0213	133	5		295600-0	08608 00459	2	57 HOWCROFT RD
PAGANO, JOSEPH A & DONNA S	0076	52	12		085300-2	01076 00318	2	117 LAFAYETTE AVE
PAGE, THOMAS & JEAN	0194	126	54		267400-3	08090 00974	2	67 E HUNTER AVE
PAIS, LESLIE & ISABELLA	0154	107	2		202000-6	01949 01698	2	73 THOMA AVE
PAK, SIN JA & YUN SIK	0026	21	10		013600-0	05264 01123	2	888 BRIARCLIFF AVE
PAKULNIEWICZ, WALTER & THERESA	0162	112	11		214600-9	08980 00221	2	140 ACKERMAN ST
PAL, JUDY	0145	102	17		208200-0		2	77 SINNIGER PL
PALADINO, ANTHONY	0082	56	19.01			05117 00067	1	689 ELM STREET
PALING, TENZIN WANGDUE & TENZIN DECHEN	0006	4	28		007700-6	04272 01279	2	41 CEDAR AVE
PALLOTTA JAMES & JOSEPHINE	0126	88	16		193900-8		2	151 PROSPECT AVE
PALUSHI LLC	0120	83	9		151500-8	04933 00150	4A	124 W PLEASANT AVE
PALUSHI LLC	0120	83	10		151600-9	04933 00150	4A	118 W PLEASANT AVE
PANCHAL A G & A A	0027	21	24		012200-9		2	899 SPRING VALLEY RD
PANCHAL, ARVIND & ANNAPURNA A.	0026	21	23		012300-0		2	903 SPRING VALLEY RD
PANCHAL, TUSHAR NATWARLAL & PRAGNA P	0012	10	18		032300-6	05103 01077	2	37 STELLING AVE
PANDA, SIDDHARTHA & DAS, GITANJALI	0175	119	2		248000-0	02292 00452	2	301 MAYWOOD AVE
PANDOLFI, LOUIS & CELESTE	0155	107	4		202200-8		2	81 THOMA AVE
PANOS, KATHERINE J	0085	58	3		129600-6	03113 00289	2	680 JERSEY AVE
PANOS, ROSEMARY S.	0085	58	4		129700-7	07900 00613	2	692 JERSEY AVE
PANOS, SUSAN	0038	26	7		047400-5	08689 00187	2	823 PALMER AVE
PANTELEAKIS, P & V	0215	135	2		301200-2		4C	53 ESSEX ST
PAOLINI, LOUIS J. & JUDITH	0059	41	8		060700-5		2	633 SPRING VALLEY RD
PAPADOPOULOS, CHRIS & ALISON R	0061	42	18		089200-9	08534 00875	2	635 WYOMING AVE
PAPARAZZO, VICTOR T & NANCY M	0118	81	6		157200-7		2	519 BERGEN AVE
PARADISO, MARTHA & TURNER, WM TRUSTEES	0175	119	9		248700-7	05139 01188	2	28 W MAGNOLIA AVE
PARDO, ORLANDO E & DIMELZA	0073	50	6		075400-0	01535 01954	2	800 MAYWOOD AVE
PARADES, WALTER & JANICE	0171	117	16		254600-1	03171 02382	2	151 E CENTRAL AVE
PARIS, JOANN	0143	101	24		210800-3		2	121 ACKERMAN ST
PARICA, LINDA	0091	61	10		126900-8	09418 00354	2	604 OAK AVE
PARK, JOHN & CHONG, HAEBITNA	0207	130	40		288000-2	03111 01152	2	107 ORCHARD PL
PARK, JONG HWA & HYUN JOO	0136	95	13		183500-1	01533 01134	2	459 OAK AVE
PARK, WOO JIN	0132	93	11		179600-1	00762 01055	2	475 BERGEN AVE
PARK, YOUNG H & DAYOUNG	0019	16	16		023900-6	02693 02186	2	837 GRANT AVE
PARK, KEVIN INWOO	0045	33	2		081200-3	04370 00054	2	54 FAIRMOUNT AVE

TAXING DISTRICT NO. 34 MAYWOOD

COUNTY NO. 02 BERGEN

NAME OF OWNER ADDITIONAL OWNERS	PAGE NO.	BLOCK NO.	LOT NO.	LOT QUALIF.	ACCOUNT NO.	DEED BOOK	DEED PAGE	CLASS	PROPERTY LOCATION
PARK, WOO JIN	0047	33	29		083900-4	03719	00184	2	49 WASHINGTON AVE
PARKER, SHAMAIN	0122	85	8		147300-5	01342	00309	2	523 WILLIAM ST
PARODI, BERNADETTE E	0105	72	9		123900-7	09483	00001	2	57 BELLE AVE
PARODI, CHARLES J & ELAINE J	0105	72	4		123300-1			2	48 W GROVE AVE
PARSELLS, JAMES & JESSE ETAL	0176	119	15		249300-0	03714	00245	2	56 W MAGNOLIA AVE
PARSONS EUGENE T & CAROL	0202	129	38		279600-2			2	158 ROSALIE ST
PASAMBA, RICO J III & SUSAN	0211	132	11		293100-1	08184	00330	2	25 HAMMELL PL
PASSARO, JOSEPH & DANA	0174	118	8		252000-1			2	44 E MAGNOLIA AVE
PASTOR, ROGER D & DEBRA L	0215	134	4		299000-2	08142	00960	2	42 MAYWOOD AVE
PASUCO, RAYMOND T & CLARKIN, KIMBERLY	0059	41	10		087600-9	04973	00854	2	621 SPRING VALLEY RD
PATCHAK, GARY & GIANELLA, PATRICIA	0153	106	21		199800-9			2	144 PROSPECT AVE
PATEL (ETAL), NILABEN GHANSHYAM	0216	135	7		300200-5	08581	00138	2	22 MAYWOOD AVE
PATEL, CHATUR & ILA	0124	87	8	C000A	172805-0	01265	00964	2	233A PROSPECT AVE
PATEL, DHARM & NAIYA	0024	20	2		038300-8	05104	00286	2	180 HARDING PL
PATEL, RUGNESH & BIJAL	0091	61	19		126000-9	05149	01918	2	679 683 MAYWOOD AVE
PATEL, KIRANKUMAR G & NIRJAR	0013	11	7		031500-1	05016	00588	2	30 E SPRING VALLEY AVE
PATENTE, HARRISON P & DELIA	0108	74	1		145500-3	03314	00275	2	125 PARK AVE
PATHAK, ROHIT & SMITA	0211	132	15		293500-5	04279	00122	2	108 MAYWOOD AVE
PATINO, FRANCISCO & WHITE, ANEMONE	0024	19	10		019000-6	03298	02465	2	177 HARDING PL
PATLOLLA, SATHYANARAYAN R ETAL	0152	106	10		198500-9	03085	01519	2	204 PROSPECT AVE
PATRICIA M BOHAN-FRANEY FAMILY TR	0155	107	12		203000-3	04978	01485	2	125 THOMA AVE
PATRICIO, ALMA	0202	129	35		279300-9	00893	00719	2	170 ROSALIE ST
PATRIZZE, BEVERLY M	0007	5	14		009500-8	03239	00229	2	116 CEDAR AVE
PATTERSON, JAMES & MAIZIE	0023	18	16		017600-8	08970	00163	2	177 ROOSEVELT PL
PAUL, MAUREEN	0088	59	21		138900-5	09642	00491	2	81 GROVE AVE
PAULIC, JOSEPH & CATHERINE K.	0158	108	1		216100-8			2	158 THOMA AVE
PAULINO, MATILDE C & JOSE SR ETALS	0136	95	8		182900-8	04297	00746	2	34 W PASSAIC ST
PAVIC, TOMISLAV & ASHLEY M	0168	115	15		234900-8	04687	01291	2	337 BYRON PL
PAWAR, AJAY C & NAIK, DEVASHREE	0099	67	2		114400-6	02780	02466	2	583 WYOMING AVE
PAYANO, JULIAN	0201	129	21		276800-3	08700	00348	2	180 MAYWOOD AVE
PAYANO, JULIAN A., ETALS.	0115	77	26		169900-1	07941	00392	2	85 E PASSAIC ST
PAYANO, LARRY & KRISTALLE CHEU	0115	77	24		170100-3	01701	01083	2	95 E PASSAIC ST
PAYUMO, JESUS & EVANGELISTA, PINELLA	0141	100	10		191900-4	08363	00905	2	123 STEWART ST
PEARCE, ROBERT J AND TIKIJIAN, E	0023	18	17		017700-9			2	171 ROOSEVELT PL
PECI, ASLAN	0127	89	2		174000-0	04486	00281	2	460 LAWRENCE ST
PEDERSEN, THEODORE & KAREN	0208	130	54		286500-3	09260	00189	2	153 BEECH ST
PEDRO NICOLAS BARRAGAN FAMILY TRUST	0188	124	66		260700-7	02982	00515	2	42 W CENTRAL AVE
PEGG, ALLISON N	0005	4	12		006100-3	03392	01446	2	145 CEDAR AVE
PEGG, TERESA	0176	119	14		249200-9	04747	01828	2	54 W MAGNOLIA AVE
PEI-WANG, SUSAN	0003	3	17		003300-4	09428	00365	2	69 LOCUST DR
PELEG, TONI	0170	116	14		237400-4	07834	00566	2	337 CONCORD DR
PELLE, PAUL M & DANIELLE R	0060	42	15		089500-2	03907	01022	2	651 WYOMING AVE
PELLETTIERI, GEORGEANN, ETAL	0161	111	5		220400-2	07634	00781	2	391 MAYWOOD AVE
PELLIGRA, FRANKLIN JOSEPH	0037	25	6		046600-0	05062	01500	2	819 EDEL AVE
PENA, JOEL & YASMINE	0133	94	15		182200-1	04646	00385	2	459 POPLAR AVE
PENA, LUIS (ETAL)	0051	36	17		071100-9	01732	00476	2	783 OAK AVE
PENA, RAMON	0088	59	17.01		139300-6	03788	01655	2	90 TERRACE AVE
PENALO, NIURKA DESSIREE	0055	38	19		056800-5	08978	00095	2	203 STAVOLA PL
PENALOSA, ELVIRA A & ROCHELLER B	0024	19	7		018700-6	01877	02421	2	868 SPRING VALLEY RD
PENG, LIAOBO & LI, YAN	0144	102	4.04		231800-6	XXXXX	XXXXX	2	368 MAYWOOD AVE
PENHA, VIVIAN & PATCH, TANIA	0129	90	9		174600-6	04677	00914	2	168 W PASSAIC ST
PENKALSKI, JOSEPH L. & DOROTHY	0156	107	29		225300-6			2	140-42 LENOX AVE
PENNA, ANTHONY & LISA M	0015	13	8		029300-2	02297	00433	2	838 PALMER AVE
PENQUE, ARTHUR TRUSTEE	0168	115	13		235100-7	05127	00480	2	349 BYRON PL
PERALTA (ETAL), CYNTHIA M	0080	54	29		107700-7	01816	01278	2	41 WOODLAND AVE
PERALTA, EDWIN	0108	74	8		144800-9	03113	02317	2	608 ELM ST
PEREZ BALLESTEROS, ESTEBAN ANDRES ET	0023	18	19		017900-1	03100	01712	2	891 NO WYOMING AVE
PEREZ, CARLOS & ANNA	0127	89	1		173900-2			2	215 STONE ST
PEREZ, HENRY	0039	27	10		048600-4	02046	02301	2	37 W FAIRMOUNT AVE
PEREZ, IRMA	0175	118	16		252800-9	08323	00004	2	35 E CENTRAL AVE
PEREZ, JUAN M & ZITT, MELISSA	0044	31	11		056100-8	09418	00335	2	164 STELLING AVE
PEREZ, JUAN M & ZITT, MELISSA	0044	31	12		056200-9	09418	00335	1	166 STELLING AVE
PEREZ, MARIO & JIMENEZ, JACKELINE A	0070	48	8		103800-0	03159	01662	2	712 OAK AVE
PEREZ, MICHAEL	0020	17	11		020600-2	07877	00220	2	862 NO WYOMING AVE
PEREZ, MILADY	0042	30	1		053500-1	03635	01256	2	73 FAIRMOUNT AVE
PEREZ, FILIBERTO & MARIANA	0131	92	7		179000-5	04271	01133	2	480 HILL ST
PEREZ, JAIME & ROSINA	0203	129	51		278600-5			2	53 ORCHARD PL
PEREZ, RICARDO & NARVAEZ, NORA	0169	116	3		238500-2	03831	00022	2	125 E MAGNOLIA AVE

TAXING DISTRICT NO. 34 MAYWOOD

COUNTY NO. 02 BERGEN

NAME OF OWNER ADDITIONAL OWNERS	PAGE NO.	BLOCK NO.	LOT NO.	LOT QUALIF.	ACCOUNT NO.	DEED BOOK	DEED PAGE	CLASS	PROPERTY LOCATION
PERINA, MATTHEW	0033	23	24		042500-1	02506	01377	2	823 SPRING VALLEY RD
PERKINS, JOANN	0035	24	29		064600-2	08681	00719	2	727 LINCOLN AVE
PERKINS, STEVEN & CHRISTINE	0177	119	27		250500-2	08303	00756	2	49 W CENTRAL AVE
PERNETTI, VINCENT & DAWN	0075	51	29		080700-1	08630	00641	2	45 LAFAYETTE AVE
PERZ, JOHN T	0006	5	4		008500-1			2	97 E SPRING VALLEY AVE
PETERS, RACHEL	0005	4	13		006200-4	04791	00653	2	151 CEDAR AVE
PETERSEN, CYNTHIA A	0026	21	11		013500-9	02259	02464	2	892 BRIARCLIFF AVE
PETRELLA, DAVID	0208	130	52		286300-1			2	137 BEECH ST
PETRIE, JAMES & HEATHER	0145	102	23		208800-6	08323	00041	2	82 SINNIGER PL
PETRIGLIANO, CHERYL	0181	121	28		226200-2	02583	02077	2	33 W MAGNOLIA AVE
PETTERSON, ADAM C & THERESA	0071	49	6		106000-3	02977	02197	2	722 MAYWOOD AVE
PEZZIMENTI, FRANK & MARIE	0082	56	8		134700-5			2	700 COLES ST
PEISTERER, PHILIP M & JENNIFER	0086	58	20		128800-1	08151	00753	2	677 GARDEN ST
PHILOPOSE, JACOB	0142	101	4		211300-5	01250	01949	2	442 GOLF AVE
PHULWANI, PRIYA&LOTA, CHARLES CO-TRST	0013	11	5		031300-9	05191	00196	2	888 MAYWOOD AVE
PIATTA, MARIA N	0011	9	9		034400-1	04593	01890	2	93 STELLING AVE
PICHARDO, AMAURY & VALENZUELA, DENISE	0141	100	6		191500-0	04337	01129	2	145 STEWART ST
PICINICH (ETAL), RICHARD M	0164	113	9		224300-9	09659	00352	2	124 HARTWICH ST
PIEREIRA, NICOLAS A&WEBSTER, DAVID	0128	89	14		173600-9	05034	01939	2	463 DAVISON ST
PIKARSKY, ROBERT S. & ELLEN T	0163	113	2		223600-5			2	376 GOLF AVE
PILAPIL, BARBARA S.	0107	73	19		142600-3			2	615 ELM ST
PIMENTEL, JOSE A & JADILSA	0089	59	30		138000-6	05268	01821	2	41 GROVE AVE
PIMENTEL, RICARDO	0089	60	5		127800-4	01764	00595	2	678 MAYWOOD AVE
PINEDA, ANGELA & LUIS	0074	51	8		078600-3	02827	01864	2	72 WASHINGTON AVE
PINEDA, SONIA & AZAR, EDMOND	0065	45	10		096900-8	04344	01344	2	672 GRANT AVE
PINEL, JOHN N & ATTANASIO, NICOLE A	0138	98	3		187900-3	04205	01870	2	6 FAIRWAY
PINKUS, IRENE M & SABATINI, PETER	0063	44	7		094200-7	01917	01525	2	660 LINCOLN AVE
PINTADO, JOANNE & CRAIG	0021	17	14		020900-5	09495	00013	2	846 N WYOMING AVE
PINTO, JOSEPH	0119	82	10		152000-0	03281	01840	2	105 W PASSAIC ST
PIRATE (TRUSTEES/ETAL), KENNETH E	0193	126	36		264800-6	08969	00137	2	182 E CENTRAL AVE
PISANO, PHILIP JR & KATHLEEN	0068	46	23		098100-4			2	63 PARKWAY
PISAURO, TERESA	0172	117	26		255600-8	00153	00416	2	11 ESPLANADE
PISZCZEK, MIROSLAW & BEATA	0094	63	2		121200-6	03675	01749	2	592 EDEL AVE
PITRE, JOSEPH WILLIAM	0004	3	32		004800-6	01848	01787	2	165 LOCUST DR.
PITRE, WILLIAM J. JR.	0004	3	30		004600-4	08585	00308	2	153 LOCUST DR
PITRE, DANIEL & KIMBERLY M	0005	4	19		006800-0	04940	00864	2	140 LOCUST DR
PLEASANT AVE LLC	0103	70	18		153500-2	00384	00505	4A	141-149 W PLEASANT
PLUMP, GARRETT & ANGELA	0179	121	7		229200-3	02772	01573	2	90 LENOX AVE
POALILLO, DAVID L & NANCY L	0201	129	30		278100-0			2	33 ORCHARD PL
POALILO, NANCY L & DAVID L	0036	24	40		063400-3	01651	01350	2	747 WYOMING AVE
POCESTA, FATMIR & TEUTA	0156	107	27		225500-8	08565	00180	2	148 LENOX AVE
POCOVNICU, ADRIAN	0197	128	6		270100-4	00126	02376	2	26 E HUNTER AVE
POCOVNICU, ADRIAN	0197	128	7		270500-8	02343	01153	2	32 E HUNTER AVE
PODDAR, SUYASH & TUPETE, DIANY	0011	9	5		034800-5	04156	00458	2	112 E SPRING VALLEY AVE
POGOSEAN, ARTEM & YANA	0018	16	4		022700-7	08691	00781	2	130 W SPRING VALLEY AVE
POHTS, WM R JR & TERESA	0050	35	22		073200-4			2	785 MAYWOOD AVE
POLANCO, ELIOMAX & ROMEROM TATIANA	0209	130	59		287000-5	04803	01673	2	169 BROOKDALE ST
POLANCO, DAVID	0037	24	51		064100-7	03899	01047	2	746 SPRING VALLEY RD
POLLIO, MICHELINA	0052	37	3		067900-6	08385	00704	2	734 GRANT AVE
POMARICO, THEODORE & JILL K	0147	102	52		233200-4	02640	00606	2	339 GOLF AVE
POPLAR REALTY C/O S HEKEMIAN ASSN	0210	131	9		251300-3			4A	ESSEX STREET
POSADA, JENNIFER&JIMENEZ, BERNARDO F	0056	39	9		058200-3	05023	01440	2	674 BRIARCLIFF AVE
POST INVESTORS, %HELLER GROUP	0103	70	13		153000-7	08128	00809	4A	101 W PLEASANT AVE
POTOSNA, JAYNE	0137	96	9		184400-7	04121	01461	2	515 MAYWOOD AVE
POURAT (ETAL), DAVID	0031	22	56		086600-2	01157	02302	2	605 BRIARCLIFF AVE
POWERS CHARLES E JR & LORRAINE P	0139	98	7		187500-9			2	14 FAIRWAY
PRAS, CONRAD A&TATIANA	0168	115	10		234100-0	04871	00096	2	110 ROMAINE AVE
PRATUMTAI (ETAL), RATTANAVAN	0002	3	14	01	003000-1	01285	02483	2	36 CEDAR AVE
PRESS, MORTON & RITA	0146	102	37		221400-9	01572	02292	2	381 GOLF AVE
PREZIOSI, SUSAN D. & JOSEPH S.	0163	112	23		213100-7			2	131 HARTWICH ST
PRINCE, LEONIE & SHELDON	0038	27	6		048100-9	02262	00901	2	816 PALMER AVE
PRINZI, ALLEN	0170	116	15		237300-3	01721	02044	2	323 CONCORD DR
PRIOR, CATHERINE M	0035	24	32		065700-0	01540	02413	2	734 WYOMING AVE
PRIORE, MICHAEL & MARIA	0039	28	6		048900-7	04723	00805	2	863 MAYWOOD AVE
PROKOPOWITZ, ANDREW JR.	0132	93	14		179900-4	08193	00300	2	463 BERGEN AVE
PROPERTIES RENTAL LLC	0081	55	18		136100-3	04921	01104	2	123 GROVE AVE
PRYOR, TEGAN D	0041	29	12		051500-7	09384	00104	2	52 STELLING AVE
PSE&G CO CORP NJ	0189	124	80		058200-5	03746	01913	1	130 W CENTRAL AVE

TAXING DISTRICT NO. 34 MAYWOOD

COUNTY NO. 02 BERGEN

NAME OF OWNER ADDITIONAL OWNERS	PAGE NO.	BLOCK NO.	LOT NO.	LOT QUALIF.	ACCOUNT NO.	DEED BOOK	DEED PAGE	CLASS	PROPERTY LOCATION
PSEG SERVICE CORP PROP DEPT 6TH FL	0190	124	88		259000-0			4A	172 W CENTRAL AVE
PSEG SERVICE CORP PROP DEPT 6TH FL	0190	124	89		259100-1			1	178 W CENTRAL AVE
PSEG SERVICE CORP PROP DEPT 6TH FL	0190	124	90		259200-2			1	182 W CENTRAL AVE
PSEG SERVICE CORP PROP DEPT 6TH FL	0190	124	91		259300-3			1	186 W CENTRAL AVE
PSEG SERVICES CORP PROP DEPT 6TH FL	0189	124	85		258700-0			1	156 W CENTRAL AVE
PSEG SERVICES CORP PROP DEPT 6TH FL	0190	124	86		258800-1			1	160 W CENTRAL AVE
PSEG SERVICES CORP PROP DEPT 6TH FL	0190	124	87		258900-2			1	166 W CENTRAL AVE
PSEG SERVICES CORP PROP, DEPT 6TH F	0189	124	84		258600-9			4B	150 W CENTRAL AVE
PUBLIC SERVICE ELECTRIC AND GAS CO	0189	124	81		258300-6	03129	01619	1	136 W CENTRAL AVE
PUBLIC SERVICE ELECTRIC AND GAS CO	0189	124	82		258400-7	03078	01364	1	142 W CENTRAL AVE
PUBLIC SERVICE ELECTRIC AND GAS CO	0189	124	83		258500-8	03085	01095	1	146 W CENTRAL AVE
PUENTES, MILTON & DEJESUS, IRIS	0080	55	10		136400-6	04118	00140	2	656 ELM ST
PUGLIESE, PAUL A	0095	64	4		120200-9			2	619 EDEL AVE
PUNLA, LIONEL & JENNIFER	0179	120	18		247200-5	00587	01100	2	98 W MAGNOLIA AVE
PYRROS, MARY C	0072	49	20		104600-5	02008	01200	2	5 PARKWAY
QU, RAYMOND & WENG, SHENG NIAN	0184	124	15.02			04907	01084	2	63 MAYWOOD AVE
QUEVEDO, HECTOR E	0165	113	27		223100-0	04852	00723	2	121 ROMAINE AVE
QUILES, FAUSTINO & ROSA H	0043	31	3		055300-3	02997	00087	2	161 FAIRMOUNT AVE
QUINN, CHRISTOPHER T. & GINA M.	0196	127	13		274400-5			2	114 ORCHARD PLACE
QUINTERO, JHOANA C	0162	112	13		214800-1	05175	00425	2	148 ACKERMAN ST
QUINTANA, JOSE E & MARTHA C	0185	124	25		290600-5	04227	01011	2	117 MAYWOOD AVE
R.WASILEWSKI TRST, SIESS/WASILEWSKI	0077	53	12		110700-1	04741	01918	2	124 LAFAYETTE AVE
RABADAN, DENISE M.	0022	18	1		016100-6	08082	00121	2	170 W SPRING VALLEY AVE
RABIGI, LOUISE	0135	95	3		183900-5			2	468 POPLAR AVE
RACCIATTI, RENEE	0069	47	22		100400-5	04852	01833	2	33 PARKWAY
RACCIOPI, GERARD & MONICA	0118	80	5		158300-5			2	521 OAK AVE
RAHIMI, GHULAM YAHYA	0074	51	9		078700-4	04325	01408	2	78 WASHINGTON AVE
RAHMAN, NINA & ZILLIUR	0145	102	15		208000-8	08641	00430	2	91 SINNIGER PL
RAHN, ERIK	0043	30	20		053000-6	08358	00287	2	105 E FAIRMOUNT AVE
RAIDO, GEORGE & KATIE	0129	90	10		174700-7	03104	00995	2	477 LATHAM ST
RAIMATO, DOMINICK	0041	29	11		051600-8	03326	01050	2	48 STELLING AVE
RAJAVELU, PAUL V & HANI J	0060	42	11		089900-6	01339	00596	2	660 SPRING VALLEY RD
RAMADOSS, THIYAGARAJAN ETAL	0013	11	1		030900-8	03131	02089	2	872 MAYWOOD AVE
RAMBERG PROPTY LLC	0191	126	8		262100-5	00949	02096	2	36 E CENTRAL AVE
RAMIREZ, MARIA	0041	29	19		050800-3	02004	01583	2	39 FAIRMOUNT AVE
RAMIREZ, MARK & TRICIA N	0155	107	6		202400-0	02967	02163	2	95 THOMA AVE
RAMOS, GILBERT & ROXANNE	0007	5	12		009300-6	01865	01434	2	128 CEDAR AVE
RAMOS, FRANCISCO R	0202	129	40		279800-4	05051	01267	2	33 BEECH ST
RAMPOLLA (ETC), MARY ANNE	0087	59	13		139700-0	00528	01807	2	70 TERRACE AVE
RAO, UDDANTI SUBBA	0201	129	24		277500-7	04676	00256	2	9 ORCHARD PL
RAPENSKIE, JOANNE HORAK	0160	110	2		219400-2	02492	00068	2	50 THOMA AVE
RASTGUELENIAN, SOUSIE ETALS	0044	31	9		055900-9			2	156 STELLING AVE
RATCLIFFE, DOUGLAS	0048	35	6		074800-7	01610	00598	2	752 OAK AVE
RATTO, NICOLA & MARIA F	0032	23	5		040600-8	04855	01690	2	212 LOUGHLIN PL
RAVAL, BHAUMIK & DEVANGI	0074	51	14		079200-6	02414	01532	2	100 WASHINGTON AVE
RAY, CHARLES & JUANITA	0015	14	1		026900-7	02836	01755	2	62 W SPRING VALLEY AVE
RAZIB, MOHAMMAD	0184	124	13		298000-5	03612	01824	2	45 MAYWOOD AVE
RAZZETTI, DWANE R & RONEY, LORI A	0040	28	13		049700-2	08543	00926	2	17 W FAIRMOUNT AVE
REALE, CHARLES O ETAL	0012	10	10		033600-6	02601	01634	2	77 STELLING AVE
RECCOPPA, JOSEPH & MICHELLE	0165	114	2		235300-9	01538	01990	2	136 ROMAINE AVE
RECK, LYNNE	0104	71	6		156300-1	08399	00609	2	567 OAK AVE
REDMOND, ANGELA P (SPEED)	0171	117	15		254500-0	03350	01028	2	149 E CENTRAL AVE
REEVES (ETALS), MARK P (P. REEVES L/E)	0148	102	63		231200-0	00938	01794	2	345 JAEGER AVE
REEVES, CRAIG R & DOLORES G	0096	64	9		120700-4			2	593 EDEL AVE
REILLY, KEVIN & PUMMER, SUSAN	0009	6	16		011000-0			2	182 CEDAR AVE
REINER WM E & BARBARA L	0159	109	4		218000-1			2	90 THOMA AVE
REINER, MATTHEW & THERESA	0066	45	21		097900-5	08592	00836	2	647 EDEL AVE
REINOSO, JONATHAN & FISCHER, KATERINE	0133	94	3		181300-5	04500	00197	2	464 BERGEN AVE
RELLA, MARIE ELENA	0141	100	2		192300-5	00000	00000	2	468 GOLF AVE
REMACHE, ROSA I & GABRIELA INES	0094	63	7		121700-1	04119	01651	2	616 EDEL AVE
REMACHE, WILSON & GLADYS M	0130	91	12		176500-9	02897	00654	2	471 HILL ST
REMOUNDOS, ELISA L & ALESANDER D	0067	46	7		098900-2	00392	02236	2	672 EDEL AVE
RENDINE, MICHAEL J & MARIA M	0063	44	3		093800-6			2	642 LINCOLN AVE
RENDO, GUILLERMO & NAOMI	0038	26	6		047300-4	09123	00556	2	819 PALMER AVE
RENNAR, MICHAEL A & HEATHER A	0024	19	14		019400-0	00925	00219	2	865 NO WYOMING AVE
RENOVARE CHURCH	0175	119	10		248800-8	01835	00181	15D	34 W MAGNOLIA AVE
RENTERIA, LUISA	0087	59	7		140300-6	08019	00775	2	40 TERRACE AVE
REPPERT, LINDA	0101	69	2		111400-5	08777	00562	2	573 SPRING VALLEY RD

TAXING DISTRICT NO. 34 MAYWOOD

COUNTY NO. 02 BERGEN

NAME OF OWNER ADDITIONAL OWNERS	PAGE NO.	BLOCK NO.	LOT NO.	LOT QUALIF.	ACCOUNT NO.	DEED BOOK	DEED PAGE	CLASS	PROPERTY LOCATION
RETIK, JOSEPH D. & COLLEEN M.	0065	45	3		096100-0	08266	00797	2	644 GRANT AVE
REYES, KENIA	0185	124	27		290800-7	04451	01210	2	129 MAYWOOD AVE
REYES, WILFREDO & NATSUKO	0079	54	14		109200-6	02318	02202	2	80 LAFAYETTE AVE
REYES,ERIK & REYES,ARLENYS	0023	19	2		018200-1	05201	01867	2	174 ROOSEVELT PL
REYNOLDS, CHRISTOPHER P & CATHERINE	0029	22	22		043900-2			2	745 BRIARCLIFF AVE
REYNOSO, MANUEL & ELIZABETH	0188	124	70		261100-8	02095	00902	2	76 W CENTRAL AVE
REYNOSO, MANUEL & ELIZABETH	0188	124	71		261200-9	04041	00380	2	80 W CENTRAL AVE
REZTSOV,KONSTANTIN&REZTSOVA,KSENIIA	0138	97	16		186800-5	04722	01011	2	5 FAIRWAY
RFA INVESTORS LLC	0157	107	52		215900-9	03202	01609	4B	9 BROOK AVE
RHEMA LIFE CENTER INC	0113	76	26		162100-4	00943	02376	15D	39 E PLEASANT AVE
RHODE, FERDINAND G	0215	134	5		299100-3	09494	00375	2	50 MAYWOOD AVE
RICARDO, ANITA L.	0007	5	19		010000-3	07761	00024	2	90 CEDAR AVE
RICARDO, JOHN & BLOMBERG, RANDY	0072	49	13		105300-9	08163	00049	2	737 JERSEY AVE
RICHARD, CHARLES H	0028	22	8		014000-1			2	891 BRIARCLIFF AVE
RICHARDS (ETAL), JOHN V.	0122	85	6		148400-3	09050	00306	2	529 WILLIAM ST
RICHARDS, THOMAS H & NANCY J	0147	102	51		233100-3			2	347 GOLF AVE
RICOTTA (ETAL), GAETANO	0077	53	5		110000-4	01296	00075	2	121 WOODLAND AVE
RIDER, GERARD & GLORIA	0135	95	4		184000-3			2	476 POPLAR AVE
RIETA, FRITZIE & ALVIN O	0058	40	11		060000-8	04860	00600	2	216 ZUBER PL
RIKER, WILLIAM F. & ANN L	0052	37	8		067400-1	00000	00000	2	735 EDEL AVE
RINCON, CARLOS J	0130	91	7		176000-4	09077	00458	2	158 W PASSAIC ST
RINGSHIA, AMIT & RUSHALI	0109	74	13		146000-5	01824	01141	2	112 GROVE AVE
RIVARA,FRANK	0130	91	14		176700-1			2	463 HILL ST
RIVAS, MILDO & MARTE, ANDIRA	0046	33	10		082000-8	04300	01400	2	102 FAIRMOUNT AVE
RIVAS, VLADIMIR & CAROLINA V	0026	21	14		013200-6	02064	01053	2	900 BRIARCLIFF AVE
RIVERA, DINIA & ISMAEL	0155	107	9		202700-3	09439	00293	2	115 THOMA AVE
RIVERA, ERNESTO JR. & NANCY	0199	128	29		272700-4	07828	00293	2	32 ORCHARD PL
RIVERA, FAFANEL	0203	129	57		281000-3	08340	00761	2	166 LOUIS ST
RIVERA, FELIX & JOAN E.	0068	46	22		098000-3			15F	57 PARKWAY
RIVERA, JOHN & NAOMI	0007	5	7		008800-4	08225	00850	2	115 E SPRING VALLEY AVE
RIVERA, MIRKA	0026	21	20		012600-3	02885	02150	2	915 SPRING VALLEY RD
RIVERA, OVIDIO	0142	101	5		211400-6	01696	00659	2	444 GOLF AVE
RIVERO, EVELYN & CERRETO, MELISSA	0030	22	44		062600-8	04321	00986	2	653 BRIARCLIFF AVE
RIZZO, DOMENICO	0008	6	12		011400-4	04816	01632	2	156 CEDAR AVE
ROBERT, SHERYLE	0039	27	11		048700-5	02294	01463	2	35 W FAIRMOUNT AV
ROBINSON, ALICE M	0192	126	23		263500-6	01760	00281	2	120 E CENTRAL AVE
ROBINSON, DUWAIN & RHONDA	0155	107	8		202600-2	02199	02190	2	109 THOMA AVE
ROBINSON,TIANA	0105	72	7		123000-8	04767	00715	2	585 OAK AVE
ROCA-ESTRADA, DANILO ETAL	0211	132	17		293900-9	02595	00789	2	140 MAYWOOD AVE
ROCCO, STEPHEN GEORGE	0154	106	31		200700-9	08861	00155	2	104 PROSPECT AVE
RODANTE, JAMES	0099	66	17.	01	116400-0	01789	02457	2	580 WYOMING AVE
RODRIGUEZ (TRUSTEES),JOSEPH & MONA	0005	4	11		006000-2	08547	00714	2	139 CEDAR AVE
RODRIGUEZ JR,CARLOS&ARLEEN R.	0080	55	4		137000-9	04410	01100	2	704 ELM ST
RODRIGUEZ, ANGEL & WENDY ISRAEL	0083	57	2		131600-3	08817	00722	2	662 GARDEN ST
RODRIGUEZ, CARLOS M & JACQUELINE	0191	126	1		261500-2	08262	00374	2	266 MAYWOOD AVE
RODRIGUEZ, CARMEN	0137	97	8		185800-8	09382	00065	2	508 MAYWOOD AVE
RODRIGUEZ, CAROLINA	0110	75	13		167100-9	05110	01592	2	578 ELM ST
RODRIGUEZ, ELIZABETH D	0170	117	4.	01		02823	02381	2	61 E.CENTRAL AVE
RODRIGUEZ, ERNEST	0008	6	1		010900-2	08752	00205	2	181 E SPRING VALLEY AVE
RODRIGUEZ, FEDERICO M & JEANNETTE N	0085	58	11		130500-5	01452	01759	2	715 GARDEN ST
RODRIGUEZ, MARK & TAPIA, LUCERTITO	0078	54	12		109000-4	03920	00364	2	72 LAFAYETTE AVE
RODRIGUEZ, MARK A	0006	5	5		008600-2	10775	01744	2	103 E SPRING VALLEY AVE
RODRIGUEZ, RENATO	0122	85	10		147400-6	00489	00683	2	514 SPRING VALLEY RD
RODRIGUEZ,ANGEL	0122	85	3		148100-0	04242	01290	2	184 W PLEASANT AVE
RODRIGUEZ,ANTHONY & FIORELLA	0067	46	11		099200-2	03863	01282	2	690 EDEL AVE
RODRIGUEZ,JASMINE&HERNANDEZ,GABRIEL	0183	122	7		243900-4	04150	01139	2	275 ECCLESTON PL
RODRIGUEZ,ORLANDO JR&PISCITELLI,A.	0200	129	12		275400-2	08217	00919	2	162 MAYWOOD AVE
ROENSCH GUY K & GAIL	0021	17	23		021800-1			2	865 NO LINCOLN AVE
ROER LOUIS & ANN	0091	61	22		125700-9			2	663 MAYWOOD AVE
ROGERS, LORI & CALVIN, ERON	0172	117	32		256200-1	04149	00197	2	170 E MAGNOLIA AVE
ROJAS (ETALS), DAVID	0110	75	8		167600-4	08639	00684	2	101 E PLEASANT AVE
ROJAS, CHRISTIAN & MAYRA	0013	11	2		031000-6	00605	01860	2	876 MAYWOOD AVE
ROJAS, MARTIN & DAMARIS	0118	80	7		157400-9	09234	00101	2	57 W PASSAIC ST
ROLDAN, ALBERTO & BERTA	0034	24	19		066900-9			2	734 LINCOLN AVE
ROMAGNINO, MYRA M	0132	93	3		180400-9	02950	01025	2	404 PALMER AVE
ROMAIN, PETER A. & ANNE M.	0082	56	12		134900-7	07690	00631	2	716 COLES ST
ROMAINE, KENNETH R. & CAMERON, LISA	0046	33	13		082300-1			2	124 FAIRMOUNT AVE
ROMAN, CAMERON JOSEPH & MARLENE	0045	32	8		086100-7	02960	00651	2	153 WASHINGTON AVE

TAXING DISTRICT NO. 34 MAYWOOD

COUNTY NO. 02 BERGEN

NAME OF OWNER ADDITIONAL OWNERS	PAGE NO.	BLOCK NO.	LOT NO.	LOT QUALIF.	ACCOUNT NO.	DEED BOOK	DEED PAGE	CLASS	PROPERTY LOCATION
ROMANO, MARK & PATRICIA LORE	0089	60	2		128100-4	08174	00993	2	662 MAYWOOD AVE
ROMANO, SAVERINO & JOHANNA	0046	33	8		081800-9	08919	00260	2	90 FAIRMOUNT AVE
ROMANO, ANTHONY R & LYONS, MAUREEN P	0043	30	17		052700-6			2	121 FAIRMOUNT AVE
ROMEO, SUSAN & KATHLEEN	0100	68	4		113200-7	09074	00384	2	236 PARKWAY
RONCALLO, MICHAEL A.	0117	78	17		165100-5			2	53 E PASSAIC ST
ROSARIO, LUIS A & GLADYS M.	0019	16	12		023500-2	08480	00025	15F	846 NO LINCOLN AVE
ROSATI, MATTHEW J & CLARKIN, JENNIFER	0062	43	12		092500-6	03825	01961	2	667 LINCOLN AVE
ROSEBERRY, THOMAS & LILLIAN	0052	37	2		067800-5	08755	00616	2	738 GRANT AVE
ROSELLO, EVANGELINE T.	0013	11	4		031200-8			2	884 MAYWOOD AVE
ROSKOWSKI (ETC), CHERYL ANN	0053	37	13		069700-8	08662	00519	2	738 EDEL AVE
ROSSI, JOHN	0141	100	1		192200-4	08629	00149	2	464 GOLF AVE
ROSSI, PETER & CHARLOTTE	0144	102	2		231000-8			2	350 MAYWOOD AVE
ROTH, MARTIN & BIA	0112	76	8		163900-9			2	32 PARK AVE
ROTH, MARTIN LEE & BIA K	0133	94	11		181800-0			2	479 POPLAR AVE
ROTHSCHILD, LAWRENCE A & J N	0118	81	7		156500-3			2	85 W PASSAIC ST
ROVELL, FRANK DAMON & MARGARET A	0016	14	10		027800-3	08215	00931	2	838 EDEL AVE
ROWE, FRANCOIS & MARISOL	0025	21	6		015600-4	08132	00052	2	776 BRIARCLIFF AVE
ROWLAND, JILL K & MANGINO, K.M.	0082	56	14		135300-8	09284	00353	2	124 WOODLAND AVE
ROY, SARBANI	0214	133	31		295200-6	02507	01032	2	76 HAMMELL PL
ROYE, VERONICA N	0057	39	13		058600-7	02297	00763	2	208 STAVOLA PL
ROZBORIL, DUSAN & TEREZIE	0146	102	38		221500-0	02913	00546	2	375 GOLF AVE
RUANE, MICHAEL	0163	113	3		223700-6	02838	01422	2	382 GOLF AVE
RUBIA, DEN M. & ALQUOISA, KIMBERLY M	0082	56	16		135500-0	04583	01193	2	711 ELM ST
RUBIO, CARLOS & SUSANA	0153	106	25		200000-2	07868	00170	2	136 PROSPECT AVE
RUBIO, EDWIN M. & NATHALIE	0052	37	5		068100-5	01725	00643	2	726 GRANT AVE
RUBIO, CARLOS D & OLGA L	0024	19	13		019300-9			2	861 NO WYOMING AVE
RUDLOF WM JR & KARIN	0120	83	19		150500-1			2	530 LINCOLN AVE
RUDLOFF, JOSEPH & TOOMEY, CAROL	0172	117	25		255500-7	07888	00896	2	9 ESPLANADE
RUDY, WILLA	0142	101	10		211900-1	04923	00693	2	140 STEWART ST
RUIZ, ELISA A	0213	133	4		295500-9	01718	01933	2	61 HOWCROFT RD
RULLO, FRANK	0120	83	17		150300-9	08016	00731	4A	147 W PASSAIC ST
RULLO, ROCCO & LYNNE M	0025	20	7		038500-0			2	837 NO WYOMING AVE
RUPP WM F & MARJORIE M	0066	46	5		098700-0			2	654 EDEL AVE
RUSSELL P TROCANO ENTERPRIS LLC	0101	69	3		111500-6	00688	01089	2	565 SPRING VALLEY RD
RUSSELL P TROCANO ENTERPRIS LLC	0101	69	4		111600-7	00688	01100	2	561 SPRING VALLEY RD
RUSSELL P TROCANO ENTERPRIS LLC	0101	69	5		111700-8	00688	01094	1	W PLEASANT AVE
RUSSELL P TROCANO ENTERPRIS LLC	0102	69	13			00688	01106	1	END OF W. PLEASANT AVE
RUSSELL P TROCANO ENTERPRIS LLC	0123	86	18		147100-3	00688	01111	2	535 SPRING VALLEY RD
RUSSELL P TROCANO ENTERPRISE LLC	0123	86	17		146900-4	00688	01084	4A	547 SPRING VALLEY RD
RUST, BRYAN & MARYANN	0121	84	6		149300-9	00142	02255	2	172 W PLEASANT AVE
RUTA, ANTHONY P. & LYNN S.	0167	114	23		239800-2			2	316 CONCORD DR
RUTA, ERMINE	0041	29	14		051300-5			2	833 COLLINGWOOD AVE
RUTHERFORD, ROBERT A & DEANNA	0051	36	9		071900-7	08533	00340	2	760 PALMER AVE
RUTHERFORD, ROBERT JOHN	0109	74	10		144600-7	01538	02477	2	616 ELM ST
RUTHERFORD, LAWRENCE & KIM	0109	74	9		144700-8			2	610 ELM ST
RUTIGLIANO, COSIMO	0006	4	25		007400-3	00606	00651	2	84 LOCUST DR
RUTKOSKI, WILLIAM & IARIA, ROSA	0121	84	10		149700-3	03282	00832	2	533 LINCOLN AVE
RUTKOWSKI, TADEUSZ & IZABELA	0096	64	17		119500-2	08528	00398	2	598 GRANT AVE
RUVERE, EUGENE W & JOAN	0200	129	10		275600-4			2	154 MAYWOOD AVE
RYAN, DENNIS & TINES, STANLEY	0138	97	10		187400-8	09354	00325	2	18 E PASSAIC ST
RYAN, JANET	0067	46	9		099100-1	08199	00763	2	680 EDEL AVE
RYAN, THOMAS E	0170	116	19		236900-2	09534	00312	2	149 E MAGNOLIA AVE
RYOU, JACKIE A	0208	130	58		286900-7	04461	00287	2	165 BROOKDALE ST
S.W.S. REALTY	0184	124	4		297200-0			4B	87 ROUTE 17 NORTH
SABAT, THOMAS & COREEN A.	0014	12	5		030400-3			2	842 OAK AVE
SABELLA, RICHELLE J	0043	30	19		052900-8	08191	00301	2	109 FAIRMOUNT AVE
SABINO, BARRY	0025	21	9		013700-1	05088	01068	2	884 BRIARCLIFF AVE
SADIK, NOUREDINE	0202	129	41		279900-5	03898	00922	2	39 BEECH ST
SADLON, RICHARD	0164	113	15		224900-5	04304	00210	2	154 HARTWICH ST
SADOWSKI, JOHN M & LISA J	0146	102	39		221600-1	01166	01603	2	371 GOLF AVE
SADOWSKI, KAREN L	0102	69	8		112000-8	08568	00657	2	210 DESOTO AVE
SAHU, RAJNEESH & SAHU, ANKITA	0202	129	45		280300-9	05176	01202	2	157 LOUIS ST
SAJULGA, CARL PATRICK A & MICHELLE C	0084	57	13		132700-1	03949	00026	2	717 COLES ST
SALA, DANIELLE DELLA	0207	130	41		288100-3	02753	01925	2	111 ORCHARD PL
SALABRRIA, JUAN & MARIA	0171	117	9		253900-7	07825	00751	2	101 E CENTRAL AVE
SALAMANCA, WILLIAM & RUBIELA	0129	90	8		174500-5	07839	00129	2	492 DAVIDSON ST
SALAMONE, DEANA	0021	17	24		021900-2	01825	01678	2	869 N LINCOLN AVE
SALARI, MICHAEL & ZAHRA	0106	73	10		143500-9			2	50 GROVE AVE

TAXING DISTRICT NO. 34 MAYWOOD

COUNTY NO. 02 BERGEN

NAME OF OWNER ADDITIONAL OWNERS	PAGE NO.	BLOCK NO.	LOT NO.	LOT QUALIF.	ACCOUNT NO.	DEED BOOK PAGE	CLASS	PROPERTY LOCATION
SALCEDO, ANGEL & ALMA	0204	129	63		281600-9		2	69 BEECH ST
SALCEDO, PORFILIO H. & EVA	0214	133	26		294700-4	08170 00333	2	56 HAMMELL PL
SALERNO, PETER	0143	101	17		210100-6	04297 00389	2	405 ESPLANADE
SALINGER, STEPHEN	0169	116	1		238700-4	03031 00044	2	137 E MAGNOLIA AVE
SALKIN, EDWARD G. & LOU ANN	0169	115	17		234700-6	08202 00450	2	327 BYRON PL
SALSORASA PROPERTIES LLC	0192	126	24		263600-7	03980 00902	2	122 E CENTRAL AVE
SALVATO, VINCENT J & OSINSKI, GARY	0067	46	12		099400-4	08479 00322	2	697 PALMER AVE
SALVATORE, ANTOINETTE	0055	38	21		056600-3		2	195 STAVOLA PL
SALZMAN, TIMOTHY J & RUIZ, GERALDIN P	0089	60	8		127500-1	04897 01260	2	681 JERSEY AVE
SAMPATH, SUBRAMANIAM ETAL	0166	114	11		240300-7	05033 01889	2	135 ESPLANADE
SAMPSON, ROBIN A & TASIYAN, ERDINC	0050	36	2		072600-1	03410 00974	2	730 PALMER AVE
SAMULKA, RICHARD & ROSE	0175	119	6		248400-4		2	12 W MAGNOLIA AVE
SAN PEDRO, OLIVER & CHRISTINE	0056	39	8		058100-2	09158 00165	2	211 ZUBER PL
SANAD, HEBA & AWAD, JOHN	0183	122	13		244900-1	02877 01444	2	183 W CENTRAL AVE
SANCHEZ, ANTHONY V	0108	73	36		140900-2	08747 00709	2	618 MAYWOOD AVE
SANCHEZ, FRANCISCO J	0087	59	3		140700-0	00317 00610	2	18 TERRACE AVE
SANCHEZ, FRANK & RUMALDA	0133	94	13		182000-9	03318 00334	2	465 POPLAR AVE
SANCHEZ, KELVIN	0212	132	26		291800-4	02237 00659	2	58 BEECH ST
SANCHEZ, MICHAEL	0189	124	77		257900-5	05081 01985	2	116 W CENTRAL AVE
SANCHEZ, NELSON A. & MIRNA	0137	97	6		186000-7	07900 00068	2	500 MAYWOOD AVE
SANCHEZ, RAFAEL & CARINES	0144	102	8		207300-4	03557 00144	2	74 EDGEWOOD PL
SANDFORD, JOHN M & NOSACH, JENNA L	0041	29	15		051200-4	02210 00053	2	829 COLLINGWOOD AVE
SANDOVAL, SERGIO S. & LARA, MARTHA	0065	45	7		096500-4	04241 01222	2	658 GRANT AVE
SANG, JAMES E & RACHEL	0090	60	11		127200-8	02251 02403	2	665 JERSEY AVE
SANOQUET, RYAN & ROSA	0178	120	14		246800-4	04930 01995	2	118 W MAGNOLIA AVE
SANSONE, CYNTHIA	0026	21	17		012900-6	09528 00147	2	222 W SPRING VALLEY AVE
SANTANA JR, FELIX (ETAL)	0206	130	19		287500-0	01686 00126	2	87 ORCHARD PL
SANTANA, DENISSIE A	0017	15	5		025300-4	04848 00309	2	874 GRANT AVE
SANTANA, ROBERT & ARRIFA N	0002	3	6		002200-6	03687 00212	2	68 CEDAR AVE
SANTANA, ALI & SUSAN FERNANDES	0029	22	19		044200-2	04744 01707	2	757 BRIARCLIFF AVE
SANTANA, MANUEL D	0027	22	1		014700-8	04085 00764	2	254 W SPRING VALLEY AVE
SANTERAMO, ROBERT	0005	4	17		006600-8		2	152 LOCUST DR
SANTIAGO, EPHRIAN & JOANN	0188	124	59		260000-0	08623 00042	2	24 W CENTRAL AVE
SANTIAGO, GERHILD & SAMANIEGO, CELINE	0028	22	13		044800-8	04379 00330	2	781 BRIARCLIFF AVE
SANTORO, THOMAS J & MERCEDES	0046	33	15		082500-3	08694 00681	2	134 FAIRMOUNT AVE
SANTOS, GILDASIO R	0068	47	4		101000-8	01462 02367	2	668 PALMER AVE
SANTOS, JULIO & FERNANDEZ, JUANA E	0169	116	10		237800-8	02471 01005	2	332 BYRON PL
SANTOS, RODNEY JAY & HIROKO MASUDA	0170	116	13		237500-5	02465 00102	2	349 CONCORD DR
SANZARI, ALDO & DIANA	0004	3	35		008000-6	02702 02359	2	47 WALNUT RD
SANZARI, ALDO & DIANA	0010	8	5		036300-4	02702 02353	2	140 E SPRING VALLEY AVE
SANZO, MICHAEL J. & LINDA M.	0046	33	18		082800-6	07949 00234	2	105 WASHINGTON AVE
SARENTINO, THOMAS	0171	117	12		254200-7	00352 01553	2	117 E CENTRAL AVE
SARES, ELMER & SAPRID, ESTRELITA E	0181	121	27		226100-1	05153 01485	2	27 W MAGNOLIA AVE
SAROSI, ROBERT A & MARIANNE TRUSTEES	0138	97	15		186900-6	05198 00902	2	9 FAIRWAY
SASSO, MATTHEW & AMANDA	0102	70	1		153600-3	02317 00151	2	144 BELLE AVE
SAUCHELLI, JAMES	0199	128	31		272900-6	08187 00813	2	24 ORCHARD PL
SAUD, SHEKHAR & KAFLE, DIVYA	0184	124	15.01			02027 00475	2	10 W. HOWCROFT AVE
SAVAGE, JOHN E. & MARY BETH	0147	102	42		221900-4		2	61 ROMAINE AVE
SAX, SHARON E	0123	86	19		146200-7	00417 01639	2	525 SPRING VALLEY RD A
SAY, SAW DOH & AUNG, YAMIN THIDA	0199	129	3		276300-8	02303 00465	2	165 ROSALIE ST
SCALIA, JANICE	0059	41	16		088200-2		2	225 PARKWAY
SCANEL, ELVA	0187	124	51		265800-3		4A	W HUNTER AVE
SCANEL, MARK	0152	106	6		198300-7	03038 00540	2	218 PROSPECT AVE
SCANEL, MARK	0195	126	63		266500-7		2	11 E HUNTER AVE
SCANEL, MARK	0198	128	18		271600-6	08154 00407	2	96 E HUNTER AVE
SCANEL, MARK	0198	128	19		271700-7	03038 00526	2	100 E HUNTER AVE
SCANEL, MARK	0201	129	22		276700-2	03038 00533	2	192 MAYWOOD AVE
SCANEL, PETER	0210	131	15		288900-1	02500 02017	2	190 BROOKDALE ST
SCANEL, PETER & ELVA	0209	131	1		297000-8		1	2ND ST E OF H&L RR
SCANEL, PETER & ELVA	0209	131	2		299400-6		1	HACKENSACK LODI RR
SCANEL, PETER & ELVA	0209	131	3		299300-5		1	1ST & 2ND STS E-RR
SCANEL, PETER & ELVA	0209	131	4		300900-2		4A	HACK & LODI RR
SCANEL, PETER C. & ELVA	0195	127	4		268600-2		4A	216 E HUNTER AVE
SCANEL, PETER F	0154	106	41		201500-4	03038 00547	2	401 POPLAR AVE
SCANEL, PETER C & ELVA & P F & M	0195	127	5		268500-1		4A	220 E HUNTER AVE
SCANEL, PETER C & ELVA & PETER & MAR	0195	126	65		266300-5		4A	250 MAYWOOD AVE
SCANEL, PETER C. & ELVA	0187	124	54.01		265500-0		4A	251 MAYWOOD AVE
SCANEL, PETER C. & ELVA	0195	127	6		268700-3		4A	213 BROOKDALE ST

TAXING DISTRICT NO. 34 MAYWOOD

COUNTY NO. 02 BERGEN

NAME OF OWNER ADDITIONAL OWNERS	PAGE NO.	BLOCK NO.	LOT NO.	LOT QUALIF.	ACCOUNT NO.	DEED BOOK	DEED PAGE	CLASS	PROPERTY LOCATION
SCARPULLA, PETER & DEIRDRE	0170	117	2		253200-0	09517	00171	2	3 GOLF AVE
SCELZO, ARNOLD J. & JULIE A.	0053	37	16		070000-1	08005	00717	2	726 EDEL AVE
SCHERTZER, JAMIE	0205	130	3		282400-4	03410	00325	2	178 VAN CLEVE ST
SCHFIFELE, COLLEEN K.	0053	37	22		068700-1	08814	00808	2	743 PALMER AVE
SCHIANCHI, MARIE CLAIRE & JOHN LOUIS	0154	106	30		200600-8	02487	01067	2	108 PROSPECT AVE
SCHIELI, LISA M	0134	94	25		197300-0	00563	00109	2	95 PROSPECT AVE
SCHIFANO, ANTHONY & GITTO, RENEE	0027	21	32		014900-0	03857	01180	2	199 LOUGHLIN PL
SCHIFRIEN, BRUCE D & ELYSE G	0004	4	6		005500-0			2	95 CEDAR AVE
SCHIPILLITI, JOSE	0191	126	7		262000-4	08624	00725	2	34 E CENTRAL AVE
SCHLIMMER, FRANCIS & JULIET	0024	19	9		018900-8	08104	00842	2	181 HARDING PL
SCHLOMANN, RICHARD WAYNE & LEIGH ANNE	0052	37	7		067300-0	03089	02094	2	731 EDEL AVE
SCHLOSSARECK, JAY W & LAUREN S	0199	128	30		272800-5	01950	00988	2	30 ORCHARD PL
SCHMARAK, JACOB & LORRAINE	0129	90	15		175200-9			2	455 LATHAM ST
SCHMIDT, EDWARD & CAROL	0167	114	30		239100-5			2	356 CONCORD DR
SCHMITT, KENNETH R & PATRICIA M	0174	118	6		251800-2			2	36 E MAGNOLIA AVE
SCHNEIDER, BRUCE & MARY J.	0196	127	20		273700-1			2	86 ORCHARD PL
SCHUSTER, LAURA	0025	20	6		038600-1	08794	00182	2	841 NO WYOMING AVE
SCHWARTZ (ETALS), ADI	0060	42	13		089700-4	01234	01473	2	661 WYOMING AVE
SCHWARTZ, ADI	0026	21	21		012500-2	03414	01837	2	911 SPRING VALLEY RD
SCHWARZ, RUDOLPH M. & IRENE R.	0196	127	16		274100-2			2	104 ORCHARD PL
SCIANCEPORE, J. & TIELEMAN, W.J.	0151	105	6		195700-0			2	117 PROSPECT AVE
SCIGLITANO, CARMELA TRUST	0160	110	4	02	219650	04907	01815	2	381 OAK AVE
SCOLNY, JACQUES & RUTH	0098	66	13		116000-6			2	173 W PLEASANT AVE
SCOZZAFAVA, ANTHONY V. & JULIA	0017	15	12		026000-8	07852	00727	2	838 GRANT AVE
SCOZZAFAVA, FRANK M & CAROL BREYER	0021	17	22		021700-0	08089	00672	2	861 NO LINCOLN AVE
SEANGBOONWATTANA, CHAIKIT ETAL	0101	69	1		111300-4	03460	00815	2	186 DE SOTO AVE
SEBROWSKI, ROBERT M	0036	24	42		063200-1	09545	00292	2	739 WYOMING AVE
SECILMIS, ONUR	0111	76	5		161000-6	05106	00069	2	592 MAYWOOD AVE
SECOR, ROBERT L & JANET B	0163	112	22		213000-6			2	137 HARTWICH ST
SEHOVIC, SERVET & AZRA	0137	97	5		186100-8	04584	01024	2	496 MAYWOOD AVE
SEIDEL, SUZANNE	0201	129	20		277000-2	08512	00862	2	4 BERRY CT
SEIDMAN, KEITH & SARA	0042	30	3		053700-3	03794	00629	2	834 COLLINGWOOD AVE
SELIM, GAMAL & AMAL ELAKAWY	0073	51	1		077900-9	00233	02423	2	38 WASHINGTON AVE
SELLITTO SR, RICHARD & VINCENZA	0191	126	9		262200-6	08542	00059	2	42. A E. CENTRAL AVE
SELVARAJ, KARTHIKEYAN & ANUSHA	0163	113	5		223900-8	01992	00958	2	392 GOLF AVE
SEMBENU, SEKHEMRA & ASARE	0055	38	9		039700-9	09491	00450	2	718 BRIARCLIFF AVE
SEMON, MICHAEL & GARI	0033	23	18		041900-8	09550	00184	2	803 SPRING VALLEY RD
SENAK, MASON & MORAN, LAUREN V	0212	132	23		291500-1	04793	00486	2	44 BEECH ST
SENECA REALTY HOLDINGS LLC ETALS	0210	131	12		301600-6	02225	02013	4C	SECTION 4
SENECA REALTY HOLDINGS LLC ETALS	0210	132	1		301700-7			4C	MAYBRK DR & BEECH ST
SENECA REALTY HOLDINGS LLC ETALS	0210	132	2					4C	CORNER HAMMELL & MAYBROOK
SENGOS, IOANNIS & OATES, DANIELLE	0146	102	31		209600-1	03833	00996	2	65 HARTWICH ST
SENIA, MARY	0184	124	11		298100-6			2	41 MAYWOOD AVE
SEPULVEDA (ETAL), ROXANA	0014	12	9		030800-7	08714	00866	2	887 MAYWOOD AVE
SERETIS, WILLIAM	0204	129	64		281700-0	01484	02010	2	73 BEECH ST
SERNATINGER, JANET	0008	6	13		011300-3			2	164 CEDAR AVE
SERRANO, RUBEN & LISSETTE	0183	122	12		244700-9	05064	00115	2	179 W CENTRAL AVE
SESHADRI, KRISHNAN	0030	22	41		062300-5	08395	00802	2	665 BRIARCLIFF AVE
SETYO, BUDI	0072	50	4		076500-8	03089	01018	2	792 MAYWOOD AVE
SEULING, DENNIS & SUSAN	0164	113	21		222500-7	08298	00441	2	155 ROMAINE AVE
SF ESSEX GARDENS OWNER I LLC	0215	134	1		00000	03368	01279	4C	DEMAREST PLACE
SF ESSEX GARDENS OWNER I LLC	0216	135	3		301100-1	03368	01279	4C	ESSEX ST DEMAREST PL
SF ESSEX GARDENS OWNER I LLC	0216	135	4		300400-7	03368	01279	1	9 ESSEX ST
SF ESSEX GARDENS OWNER I LLC	0216	135	5		300500-8	03368	01279	1	5 ESSEX ST
SG REALTY PROPERTIES LLC NJ	0104	71	10		155000-1	03902	01266	4A	53 61 W PLEASANT AVE
SHAARA, JOSEPH & SANTIAGO, CRISTENA	0134	94	24		197200-9	03081	02409	2	91 PROSPECT AVE
SHABI, DANYA	0134	94	21		182800-7	05014	00973	2	83-85 PROSPECT AVE
SHAFFER, BRYAN & KAPPES, STACY LEIGH	0035	24	30		065900-2	08601	00347	2	726 WYOMING AVE
SHAH, AMAR B & AMEE A	0185	124	15	03		00867	00514	2	65 MAYWOOD AVE
SHAH, KETANKUMAR R & RITA K	0162	112	8		214300-6	00527	01784	2	130 ACKERMAN ST
SHAH, JOGESH & RITA	0176	119	22		250000-7			2	79 W CENTRAL AVE
SHAPIRO, AUDREY	0162	112	9		214400-7	08823	00982	2	134 ACKERMAN ST
SHARMA, APARNA & KISHORE, ANJANI	0030	22	45		062700-9	04938	00750	2	649 BRIARCLIFF AVE
SHARPE, CHARLES & NANCY	0137	97	2		186400-1			2	476 MAYWOOD AVE
SHDK LLC	0117	79	3		160700-6	03426	01742	4A	528 OAK AVE
SHDK LLC	0117	79	4		160800-7	03426	01742	4A	24 30 W PLEASANT AVE
SHEA, BEVERLY M	0021	17	18		021300-6			2	841 NO LINCOLN AVE
SHEIKH, SHAHBAZ & ABDUL, RUBINA	0210	132	4		292400-7	04548	00276	2	65 HAMMELL PL

TAXING DISTRICT NO. 34 MAYWOOD

COUNTY NO. 02 BERGEN

NAME OF OWNER ADDITIONAL OWNERS	PAGE NO.	BLOCK NO.	LOT NO.	LOT QUALIF.	ACCOUNT NO.	DEED BOOK	DEED PAGE	CLASS	PROPERTY LOCATION
SHELTON, GODFREY & MARIA	0152	106	12		198800-2	01366	01602	2	192 PROSPECT AVE
SHEN, SHUN LUI	0202	129	44		280200-8	02224	02003	2	153 LOUIS ST
SHEPHERD, MICHAEL J. & DEIDRE G.	0092	61	27		159700-6	08513	00131	2	611 MAYWOOD AVE
SHEPTOCK, ROSEMARY	0031	23	1		040200-4	08406	00304	2	835 SPRING VALLEY RD
SHERMAN, ROBERT W & ELEANOR C	0044	31	5		055500-5			2	157 FAIRMOUNT AVE
SHIMABUKURO, MARK A. & AMY E.	0095	63	13		122300-4	03640	00008	2	611 PALMER AVE
SHIN, DAVID & SOONJA	0091	61	14		126500-4	01235	01573	2	626 OAK AVE
SHIN, ROBERT	0015	13	10		029500-4	00960	02416	2	837 OAK AVE
SHIN, SEGON	0082	56	13		135200-7	01533	02347	2	116 WOODLAND AVE
SHOREMAS, MICHAEL	0108	74	3		145300-1			2	111 PARK AVE
SHWARTZ, DREW & NICOLE	0125	88	1		192400-6	02517	01408	2	222 STONE ST
SIBBALD, GEORGE W & JULIE M	0173	117	44		257400-0	08481	00611	2	98 E MAGNOLIA AVE
SICKLE, DOROTHY LYNN VAN	0075	51	23		080100-5	01741	02407	2	69 LAFAYETTE AVE
SID, REBECCA S & AMIT	0088	59	27		138300-9	03917	01005	2	57 GROVE AVE
SIDLE, VICTORIA M & HERSCHEL	0153	106	17		199400-5	08225	00298	2	160 PROSPECT AVE
SIDOTI, CLAIRE R (ZIMMERMAN)	0053	37	14		069800-9	01314	00619	2	734 EDEL AVE
SIDWOOD LLC%UE 25 SPRING VALLEY LLC	0001	3	1		00000000	08490	00353	4A	N S SPRING VALLEY AV
SIERRA, IRIS	0206	130	30		284600-0	08605	00790	2	107 CLINTON AVE
SIERRA, MARIA E & COBOS, GLORIA	0201	129	29		278000-9	08259	00925	2	27 ORCHARD PL
SIGMUND, JOSHUA P	0165	113	29		223300-2	02646	02299	2	109 ROMAINE AVE
SIGNORELLI, MARK	0083	57	1		131700-4	09008	00010	2	658 GARDEN ST
SIGNORELLI, JAMES S. & JOANNE O.	0070	48	14		103200-4			2	711 MAYWOOD AVE
SILLA, DOMINICK	0042	30	5		054000-3	09282	00155	2	96 STELLING AVE
SILVERMAN, ERIC M & JOANNE C	0084	57	12		133000-1	08943	00089	2	710 GARDEN ST
SILVERSTAR RE HOLDINGS LLC	0183	122	15	.01	245100-0	04752	01821	4A	191 W CENTRAL AVE
SILVESTRO, THERESA & SPINELLO, ELOISE	0074	51	16		079400-8	02502	00863	2	112 WASHINGTON AVE
SIMO (ETALS), ROBERT	0014	12	4		030300-2	09162	00042	2	850 OAK AVE
SIMONS, ROBERT E & JOAN M	0204	129	65		281800-1			2	153 VAN CLEVE ST
SIMONYAN, MARINA & ALOYAN, LUSINE	0159	109	10		218600-7	02556	01760	2	75 LENOX AVE
SINANI, KLARITA & KLODIAN	0213	133	7		295800-2	05068	01472	2	35 HOWCROFT RD
SINFIELD, KENNETH	0082	56	18		133300-4	00489	00376	2	701 ELM ST
SINGER, DIANA	0052	36	24		070400-5	00376	00962	2	739 OAK AVE
SINGH, TARLOCHAN & KAUR, AMANPREET	0192	126	19		263100-2	05060	01508	2	96 E CENTRAL AVE
SINGLE, WM. J. & LILLIAN A.	0118	80	6		157300-8			2	55 W PASSAIC ST
SINISCALCO, NEAL B & JENICA A	0176	119	17		249500-2	03010	02105	2	66 W MAGNOLIA AVE
SINTZ, EMILY J & DONOVAN, T.P	0036	24	34		065500-8	09548	00065	2	742 WYOMING AVE
SIONAKIDES, GEORGE & HARRY	0006	4	22		007100-0			2	98 LOCUST DR
SIRISEWAKUN, PUWADON	0112	76	7		164000-7	02855	02421	2	24 PARK AVE
SISTI, VALENTINO G ETAL	0204	129	66		281900-2	01959	00201	2	157 VAN CLEVE ST
SIU, KENNETH & DORIS	0215	134	8		298400-9	05085	01260	2	66 MAYWOOD AVE
SKOLLAR, ADAM M & ROBERT A	0067	46	13		099500-5	03794	01485	2	693 PALMER AVE
SLAIS, ROBERT & ZAMECHEK, LEAH	0100	68	9		112700-5	02809	02002	2	190 PARKWAY
SLANE, ALLIE & DEPUY, THOMAS	0094	63	8		121900-3	04183	00528	2	620 EDEL AVE
SLAUGHTER, DONNA	0154	106	35		201000-9	00047	00073	2	90 PROSPECT AVE
SLAUGHTER, THOMAS J & LINDA F	0197	128	8		270600-9	01167	01247	2	38 E HUNTER AVE
SLAUGHTER, THOMAS J ETAL	0114	77	6		171800-7	01995	01519	2	96 E PLEASANT AVE
SLOAN, DARREN & CAROL	0198	128	22		272000-7	08091	00464	2	60 ORCHARD PL
SMAGIN, VLADIMIR & ALLISON	0008	6	11		011500-5	04586	00441	2	152 CEDAR AVE
SMAGULER, J. RICHARD	0015	14	3		027100-6	07950	00236	2	74 W SPRING VALLEY AVE
SMALL, KEVIN & FLECHA, ALICIA	0106	73	9		143600-0	03369	01031	2	46 GROVE AVE
SMITH KARTER C & DEBORAH	0031	22	51		087100-4			2	625 BRIARCLIFF AVE
SMITH MICHAEL J A & KATHLEEN	0175	118	15		252600-7			2	45 E CENTRAL AVE
SMITH, DAMON	0054	38	2		039000-2	09262	00009	2	200 SANZARI PL
SMITH, DEREK M	0061	42	17		089300-0	01556	00697	2	639 WYOMING AVE
SMITH, JAMES W., & PHYLLIS A.	0140	99	6		190400-2			2	486 S ELM ST
SMITH, KATHLEEN M.	0036	24	46		064500-1	07844	00516	2	726 SPRING VALLEY RD
SMITH, KYLA E	0145	102	22		208700-5	00472	00457	2	78 SINNIGER PL
SMITH, LASHAUN	0143	101	18		210200-7	03311	02321	2	401 ESPLANADE
SMITH, MICHAEL	0204	129	67		282000-0	04417	01270	2	161 VAN CLEVE ST
SMITH, ROBERT & ELIZABETH	0098	66	5		116600-2			2	597 LINCOLN AVE
SNEYER, MARIENUS F & KAREN A	0161	111	6		220500-3			2	17 LENOX AVE
SO, BENJAMIN	0135	94	30		196200-2	08499	00109	2	115 STONE ST
SOFR, ELONA	0071	49	7		105900-5	03010	02176	2	730 MAYWOOD AVE
SOLAIAPPAN(ETC), GANESAN N	0057	40	3		059200-0	00312	00431	2	645 SPRING VALLEY RD
SOLARO (ETAL), STEVEN M	0150	104	6		204800-8	00705	01711	2	418 POPLAR AVE
SOLIMAN, ABDULLAH ETAL	0180	121	15		230000-1	03023	02001	2	40 LENOX AVE
SOLIMINE, RAE L	0041	29	24		050300-8	09217	00315	2	15 FAIRMOUNT AVE
SOLIS, JOANNE	0151	104	21		205600-3	04949	01541	2	39 THOMA AVE

TAXING DISTRICT NO. 34 MAYWOOD

COUNTY NO. 02 BERGEN

NAME OF OWNER ADDITIONAL OWNERS	PAGE NO.	BLOCK NO.	LOT NO.	LOT QUALIF.	ACCOUNT NO.	DEED BOOK	DEED PAGE	CLASS	PROPERTY LOCATION
SOLOSA, RONWALDO B & RIMA	0055	38	8		039600-8	03008	01849	2	224 SANZARI PL
SOLSKI, EDWARD J. JR. & ROBYN	0136	95	10		183200-8			2	475 OAK AVE
SOMMER JENNIFER A	0147	102	44		233400-6	03219	01835	2	66 ROMAINE AVE
SOMMERHALTER, JOAN	0123	86	16		147000-2			4A	PLEASANT AVE
SOMMERHALTER, JOAN	0124	86	24		146600-1			4A	243 W PASSAIC ST
SOMMERHALTER, JOAN	0124	86	25		146700-2			4A	247 W PASSAIC ST
SONG, HUNG WILLIAM	0037	24	49		064200-8	08758	00887	2	738 SPRING VALLEY RD
SORBERA, RITA	0174	118	9		252100-2	08655	00300	2	46 E MAGNOLIA AVE
SORINI, BARBARA M	0100	68	8		112800-6			2	194 PARKWAY
SORRENTINO JR, PHILIP & LEIGH ANNE	0094	63	1		121100-5	03812	00924	2	97 BELLE AVE
SOSA, BENJAMIN	0145	102	13		207800-9	02393	00118	2	437 GOLF AVE
SOSA, JOSE R & PAULINO, DELLYS R	0028	22	17		044400-4	04059	01424	2	765 BRIARCLIFF AVE
SOTO, GOIVANNI & ABIGAIL	0134	94	26		197400-1	01654	01700	2	101 PROSPECT AVE
SOTO, NANCY Y TORRES MARIA (LE)	0013	11	10		031800-4	02468	01287	2	44 E SPRING VALLEY AVE
SOTO, CARLOS & NANCY	0013	11	9		031700-3	04637	00647	2	40 E SPRING VALLEY AVE
SOTTILE, CESARE & HARRIET	0007	5	17		009800-1			2	98 CEDAR AVE
SOUGIA INC	0143	101	13		209700-2	01779	02113	2	415 ESPLANADE
SOUTH 21 SPRING VALLEY ROAD, LLC	0001	1	5		000500-5	08947	00185	1	953 SPRING VALLEY RD
SOVA, CHARLES, J. JR	0065	45	8		096600-5			2	660 GRANT AVE
SPAULDING, JOHN & THERESA	0068	47	5		101100-9			2	670 PALMER AVE
SPAULDING, JOHN H	0129	91	2		177100-2	08353	00336	2	460 LATHAM ST
SPECTRUM MAYWOOD HOME, INC.	0152	106	13		199000-1	07979	00348	15F	182 PROSPECT AVE
SPENDLEY, JEFFREY & ANN M.	0163	112	27		213500-1			2	113 HARTWICH ST
SPEZZAFERRA, ANTHONY F. & DONNA	0135	95	2		183800-4	08253	00079	2	462 POPLAR AVE
SPILETYCZ, PAULA M	0158	108	5		216500-2	04428	01685	2	136 THOMA AVE
SPINA, KENNETH, FRANK & MILDRED (LE)	0059	41	18		088400-4	09642	00463	2	237 PARKWAY
SPURGEON, ANNA MARIA	0215	134	9		298500-0	05092	00725	2	20 HOWCROFT RD
SRIVASTAVA, VISHAL K&PRAGYA	0004	4	7		005600-1	04882	00570	2	97 CEDAR AVE
ST MARTINS EPISCOPAL CHURCH	0070	48	1		104500-4			15D	PARKWAY & OAK
STALLINGS, CHERYL	0015	13	12		029700-6	08960	00458	2	847 OAK AVE
STALLONE, JOHN & MARIAN DESIREE	0161	111	2		220100-9	08340	00301	2	22 THOMA AVE
STANFORD ATRIUM CORPORATION	0001	1	6		000600-6	03093	00411	1	SPRG VLY RD OFF FRNT
STANISH, CHRISTOPHER	0131	92	10		177700-8	01568	00497	2	415 PALMER AVE
STANKOVICH (ETAL), CSILLA A	0149	103	5		206100-5	08569	00174	2	451 MAYWOOD AVE
STANTON, JOHN F & GERALDINE V	0004	4	5		005400-9	02184	01511	2	89 CEDAR AVE
STANTON, MICHAEL J	0173	117	38		256800-7	08418	00480	2	132 E MAGNOLIA AVE
STASSI, ANTHONY V	0057	39	14		058700-8	03382	02217	2	204 STAVOLA PL
STAVOLA, THOMAS J. & KAREN S.	0072	49	17		104900-8			2	713 JERSEY AVE
STAVROU FAMILY LLC	0001	2	4		001100-8	00577	00919	4A	942 SPRING VALLEY RD
STAVROU FMLY LLC	0001	2	5		001200-9	01144	00066	4A	946 SPRING VALLEY RD
STAWICKI, WM J & MAUREEN C	0053	37	21		068600-0			2	741 PALMER AVE
STECCATO, LEWIS J & ELISA P	0177	119	25		250300-0	01708	01376	2	69 W CENTRAL AVE
STECH, DOUGLAS J & DALPIN A A.	0143	101	15		209900-4			1	OFF FRONTAGE
STECH, DOUGLAS J & AMABELLE A DAPLIN-	0143	101	14		209800-3	02648	01401	2	411 ESPLANADE
STEFANO, JOHN & MARILYN	0151	105	5		195600-9			2	397 PALMER AVE
STEFFANI, JAMES A & KETCHUM, LAURA L	0192	126	28		264000-8			2	144 E CENTRAL AVE
STEIN, WILLIAM B. & ELLEN K.	0179	121	2		228700-1	07889	00346	2	112 LENOX AVE
STEINBERG, KARLA & CUESTA, GABRIELLE	0090	61	5		158900-1	04007	01897	2	580 OAK AVE.
STEINER, ANTHONY & BARBARA R	0161	112	4		213900-5			15F	420 GOLF AVE
STEINER, JOSEPH W	0040	29	9		051800-0	04225	00568	2	40 STELLING AVE
STELTER, EDDY & GENEVIEVE	0047	33	21		083100-6	01432	02216	2	87 WASHINGTON AVE
STELTER, ADOLF & ERNA	0195	126	59		266900-1			2	33 E HUNTER AVE
STEPAN COMPANY ATTN TAX DEPT	0186	124	39		269800-1	08325	00035	1	70 W HUNTER AVE
STEPAN COMPANY ATTN. TAX DEPT	0187	124	45.01					4B	100 W HUNTER AVE
STEPAN COMPANY ATTN. TAX DEPT	0187	124	46.01					4B	100 W HUNTER AVE
STEPAN COMPANY ATTN. TAX DEPT.	0186	124	31		289700-6			1	100 W HUNTER AVE
STEPAN COMPANY ATTN. TAX DEPT.	0186	124	32		265400-9			1	100 W HUNTER AVE
STEPAN COMPANY ATTN. TAX DEPT.	0186	124	40		269900-2			4B	100 W HUNTER AVE
STEPAN COMPANY ATTN. TAX DEPT.	0187	124	47		266200-4			4B	100 W HUNTER AVE
STEPAN COMPANY, ATTN. TAX DEPT.	0186	124	33					4B	REAR OF W. HUNTER
STIEPIEN, EDWARD & ALICE	0043	30	18		052800-7			2	113 FAIRMOUNT AVE
STERGIOU, ANTONIOS M & STAMATIA	0133	94	7		180800-3	08152	00513	2	480 BERGEN AVE
STERLACCI (ETALS), THOMAS V	0040	28	10		050000-5	09600	00282	2	847 MAYWOOD AVE
STICHAUNER, EDWINA M	0141	100	9		191800-3			2	127 STEWART ST
STIGH, JONAS M & DANIELA C	0063	44	2		093700-5	09393	00170	2	640 LINCOLN AVE
STINZIANO, MICHAEL & JENNIFER	0196	127	9		274800-9	08517	00867	2	130 ORCHARD PL
STOPERA BERNARD & VIRGINIA A	0035	24	23		065200-5			2	751 LINCOLN AVE
STRAUSS, RON & MARITZA	0142	101	8		211700-9	02316	01731	2	128 STEWART ST

TAXING DISTRICT NO. 34 MAYWOOD

COUNTY NO. 02 BERGEN

NAME OF OWNER ADDITIONAL OWNERS	PAGE NO.	BLOCK NO.	LOT NO.	LOT QUALIF.	ACCOUNT NO.	DEED BOOK	DEED PAGE	CLASS	PROPERTY LOCATION
STREET, SUSAN	0200	129	16		276900-4	01609	00545	2	3 BERRY CT
STUART, DOUGLAS & ANGELINA	0168	115	11		234200-1	08715	00754	2	116 ROMAINE AVE
STUETZ, CHARLES J & ROSEANN	0136	95	14		183600-2	04859	00834	2	453 OAK AVE
STURM JR, T. J. & D. ANTOINETTE (LE	0058	41	1		061400-9	02272	01838	2	642 BRIARCLIFF AVE
STURM, ANTONIA M	0117	80	3		158100-3	05227	00533	4A	40 W PLEASANT AVE
SUH, KYUNG & HYUNJA	0119	83	2		150800-4			4A	144 W PLEASANT AVE
SUI, SHUO & HUANG, MENGFEI	0066	45	20		097800-4	05227	01040	2	649 EDEL AVE
SULESKI, TONI & CLARKE, JILLIAN C	0125	88	3		192600-8	03950	01986	2	206 STONE ST
SULLIVAN, SHAVON WRIGHT ETAL	0113	76	29		161800-4	02819	00235	2	31 E PLEASANT AVE
SULLIVAN, VINCENT & COLLEEN	0038	27	2		047700-8			2	38 COOLIDGE AVE
SUNANDAN, ABHISHEK	0014	13	3		028800-0	02907	01578	2	46 W SPRING VALLEY AVE
SUNKAPONGSE, ADIRECK & RANU	0042	30	6		054100-4			2	100 STELLING AVE
SURGAN, MERLE F	0148	102	58		232400-9	01275	02171	2	326 JAEGER AVE
SURTI, JITENDRA C & DIVYA J TRSTES	0053	37	18		068300-7	03461	00878	2	731 PALMER AVE
SUSTAINABLE RESIDENTIAL HOLDINGS LLC	0197	128	4		270000-3	02484	01479	2	232 MAYWOOD AVE
SWS REALTY ASSOCIATES	0184	124	3		297300-1	02571	02229	4A	137 N/S ROUTE 17
SZYMANSKI, CONSTANCE TRST. ETAL	0056	39	10		058300-4	04719	00888	2	678 BRIARCLIFF AVE
SZYMANSKI, KATHLEEN MARY	0008	6	7		010300-6	04437	00787	2	145 E SPRING VALLEY AVE
SZYMKOWSKI, ALEX & GAZDA, KATARZYNA M	0121	84	14		148600-5	03321	00613	2	521 LINCOLN AVE
T.R.B. ASSOCIATES	0120	83	15		150100-7			4A	145 W. PASSAIC ST
TA, HAO & HUEHA	0022	18	5		016500-0	08284	00504	2	190 W SPRING VALLEY AVE
TABBACK, MICHAEL F & VALERIE R	0198	128	24		272200-9			2	52 ORCHARD PL
TABER, RANDY & YVONNE J	0095	64	3		120100-8	09493	00239	2	621 EDEL AVE
TADROS, NAZEH & MANAL	0132	94	1		181500-7	08005	00951	2	100 STONE ST
TAHANEY JR THOMAS LEO & KELLEY DEANE	0053	37	20		068500-9	04753	00578	2	739 PALMER AVE
TALARICO, ANTHONY C & ELENA GUEVARA	0127	88	26		194800-4	02473	00702	2	215 PROSPECT AVE
TALINN LLC	0172	117	28		255800-0	05228	01231	2	190 E MAGNOLIA AVE
TAMAYNE, STEPHEN M & CATHLEEN ANN	0069	47	11		101700-5	08289	00683	2	698 PALMER AVE
TAN, ROMAN	0112	76	14		163300-3	09336	00106	2	56 PARK AVE
TANAKA, LISA ASUKA	0170	117	1		253100-9	05064	00793	2	5 GOLF AVE
TANGEN, DAVID & JANINE	0128	90	2		175400-1	07661	00840	2	460 DAVIDSON ST
TANNER, WARREN C & ALEXANDRA	0146	102	28		209300-8	03173	00595	2	77 HARTWICH ST
TAPIA, SELVIN & VANESSA	0135	94	33		196500-5	05253	01662	2	109 STONE ST
TARIQUE, SUHAIB (ETAL)	0066	46	4		098600-9	01656	00704	2	652 EDEL AVE
TASSELLI, ZACHARY & SOOMIN	0071	48	15		103100-3	05265	00624	2	709 MAYWOOD AVE
TATANO, ANTHONY & JENNIFER	0080	54	28		107600-6	03903	01407	2	45 WOODLAND AVE
TAVERAS-LOPEZ, BERNARDA L	0166	114	15		240700-1	08663	00613	2	117 ESPLANADE
TAVERAS, RAFAEL & DEMORIZI, D	0027	21	29		016000-5	09266	00418	2	867 SPRING VALLEY RD
TAVERAS, RAMINIEL & MARIA A	0144	102	7		207200-3	01683	01565	2	70 EDGEWOOD PL
TAVERAS, UZZIEL & NUNEZ, KARLENE	0151	104	23		205400-1	02841	02268	2	49 THOMA AVE
TAYLOR, DUSTIN A & CHRISTINE A	0142	101	6		211500-7	03195	01183	2	118 STEWART ST
TAYLOR, JOHN & DIANE L.	0097	65	3		118100-1			2	600 LINCOLN AVE
TAYLOR, KEVIN & DEBBIE A	0038	27	8		048400-2			1	PALMER & FAIRMOUNT
TAYLOR, KEVIN P & DEBBIE A	0038	27	7		048300-1	02282	01974	2	812 PALMER AVE
TAYLOR, RAYMOND & ANN T.	0018	15	16		026400-2			2	845 EDEL AVE
TAYMAZ, NIYAZI	0164	113	14		224800-4	03130	01818	2	150 HARTWICH ST
TAZEDAIT, MOHAMED	0076	53	2		109700-1	02584	00645	2	133 WOODLAND AVE
TD BANK	0116	78	3		166500-6	08191	00632	4A	554 MAYWOOD AVE
TEDESCO PETER R & MARIANNE	0102	69	10		112200-0			2	198 DESOTO AVE
TEJEDA, HEIDY	0052	37	6		067200-9	03992	00687	2	727 EDEL AVE
TELLER, JANET M.	0085	58	1		129400-4	08024	00491	2	668 JERSEY AVE
TELLER, LORRAINE LANGE	0014	12	8		030700-6			2	883 MAYWOOD AVE
TEMPIO, ANTHONY JR. & PATRICIA	0170	117	3		253300-1	07947	00329	2	1 GOLF AVE
TENEBRUSO, DESIDERIO & TINA TRSTES	0104	71	15		155500-6	03231	01844	4A	75 W PLEASANT AVE
TENGSON, ROGER & KAMALAWATTI	0013	11	12		032000-3	08394	00978	2	27 STELLING AVE
TERDOSLAVICH, ARTHUR	0201	129	23		277400-6			2	3 ORCHARD PL
TERRACE AVE UNITS LLC	0087	59	12		139800-1	04781	00154	2	64 TERRACE AVE
TERRERO (ETAL), RAFAEL	0018	16	2		022500-5	08789	00484	2	118 W SPRING VALLEY AVE
TESTER, DYLAN & MIRANDA, CLAIRE ANNE	0172	117	29		255900-1	04855	00845	2	186 E MAGNOLIA AVE
THANT, SU THEW	0146	102	33		221000-5	08210	00578	2	70 HARTWICH ST
THARAYIL, DAVIS & LINA	0076	52	9		085000-9			2	129 LAFAYETTE AVE
THE CIARAMELLA FAM IRREV TRST	0130	91	11		176400-8	01691	01576	2	479 HILL ST
THE 2008 CBT MANAGMT TRUST II	0153	106	16		199200-3	00145	02077	2	168 PROSPECT AVE
THE 2008 CBT MANAGMT TRUST I	0154	106	37		201200-1	00145	00244	2	80 PROSPECT AVE
THEGEBY, DALE MADELINE MANNING	0118	80	4		158200-4	04243	01666	2	525 OAK AVE
THEN, JOHN	0022	18	4		016400-9	02449	01125	2	182 W SPRING VALLEY AVE
THOMAS J STANTON ASSOCIATES LLC	0115	77	20		170500-7	01668	00633	4A	117 E PASSAIC ST
THOMAS, DAWN & ROYSTON	0015	14	4		027200-7	00298	00308	2	78 W SPRING VALLEY AVE

TAXING DISTRICT NO. 34 MAYWOOD

COUNTY NO. 02 BERGEN

NAME OF OWNER ADDITIONAL OWNERS	PAGE NO.	BLOCK NO.	LOT NO.	LOT QUALIF.	ACCOUNT NO.	DEED BOOK	DEED PAGE	CLASS	PROPERTY LOCATION
THOMAS, JAMES & ELIZAIDA	0194	126	51		267700-6	02065	01052	2	77 E HUNTER AVE
THOMAS, JOSE & JESSY J.	0211	132	10		293000-0	07640	00299	2	27 HAMMELL PLACE
THOMAS, SAMUEL MATHEW & GEORGE, BRITNEY	0132	93	12		179700-2	04901	01212	2	471 BERGEN AVE
THOMPSON, WILLIAM J & PAMELA K	0181	121	34		226800-8	08158	00238	2	65 W MAGNOLIA AVE
THOMSEN STUART T & KARIN A	0112	76	11		163600-6			2	44 PARK AVE
THOMSEN, JON K & ERIN M	0145	102	24		208900-7	00776	00926	2	415 GOLF AVE
THOMSON, DENNIS W.	0080	55	3		137100-0			1	708 ELM ST
THOMSON, DENNIS WILLIAM & DEBRA A.	0080	55	2		137200-1	07643	00066	2	710 ELM ST
THORN, CHARLES K & BRENDA G	0113	76	27		162000-3	03382	02381	2	37 E PLEASANT AVE
THOTA, THULASI R ETAL	0043	30	22		053200-8	02187	00706	2	91 FAIRMOUNT AVE
TIMMINS, CHRISTOPHER & LISA	0151	104	17		204000-0	02246	00993	2	419 OAK AVE
TIMMINS, MIKE & JANICE	0067	46	17		099900-9			2	677 PALMER AVE
TINGHINO, LOUIS M & MARILYN K	0133	94	5		181100-3	00622	01668	2	472 BERGEN AVE
TITUS, LENORE	0099	67	3		114500-7			2	575 WYOMING AVE
TOALE, PETER & CULLINANE, KELLY	0036	24	35		065400-7	03395	01134	2	746 WYOMING AVE
TOALONGO, NUBE D & LUCERO, ANGEL	0154	106	39		201400-3	04083	01221	2	411 POPLAR AVE
TOFANELLI, JOSEPH & TAZRIN S	0164	113	19		222300-5	02087	00456	2	205 ESPLANADE
TOLOZANO, ALEX & PEREZ, E	0061	42	20		089000-7	01057	02286	2	623 WYOMING AVE
TOMNEY, DAVID F & JANE	0058	40	12		060100-9	09541	00389	2	212 ZUBER PL
TOMOSHIGE, TIMOTHY A & MELLISA	0172	117	24		255400-6	04053	01497	2	5 ESPLANADE
TOPALOGLU, OMER	0212	133	3		295400-8	03077	00854	2	65 HOWCROFT RD
TOREBKA, DAVID M & HELEN M	0155	107	16		203400-7			2	153 THOMA AVE
TOREBKA, MARK A. & BETH R.	0105	72	1		123600-4	07758	00230	2	578 PALMER AVE
TORMO, MARIO & DAGMAR	0016	14	8		027600-1			2	848 EDEL AVE
TORO, CAROLINA (ETALS)	0191	126	13		262600-0	01582	01777	2	68 E CENTRAL AVE
TORRE, JOSEPH A & MARIE E	0062	43	17		093000-8	08171	00555	2	643 LINCOLN AVE
TORRES, CARLOS & DENISE	0149	103	11		206500-9	01096	01263	2	17 THOMA AVE
TORRES, EDWARD A.	0196	127	15		274200-3	08098	00516	2	108 ORCHARD PL
TORRES, LUIS & ISABEL	0174	118	4.02		251700-1	04581	00119	2	24 MAGNOLIA AVE
TORRES, MARIA V	0157	107	36		242800-6	01041	00044	2	157 W MAGNOLIA AVE
TORRES, RAUL & DAPHNE XHEMALI-	0087	59	10		140000-3	02669	00201	2	56 TERRACE AVE
TORRINI, STEVEN & JEANINE JORDAN	0034	24	13		066300-3	08946	00014	2	739 GRANT AVE
TOSUNI, SHEHRI	0192	126	15		262800-2	02446	01250	2	74 E CENTRAL AVE
TOTARO, JOHN & CLARICE	0137	96	12		184800-1			2	491 MAYWOOD AVE
TRABAL, PEDRO O.	0204	129	62		281500-8	08041	00456	2	65 BEECH ST
TRACEY, MICHAEL & NICOLE	0100	67	14		115600-5	03770	01148	2	162 PARKWAY
TRACEY, MICHAEL J & MARIANNE	0032	23	12		041300-2	03193	00487	2	223 SANZARI PL
TRAMANTANO JOSEPH A & LILLIAN	0071	49	10		105600-2			2	740 MAYWOOD AVE
TRAN (ETAL), DANIEL	0204	129	71		279000-6	08587	00981	2	67 ORCHARD PL.
TRAN, ERIC & RITA P CHENG	0084	57	22		132000-4	00801	01078	2	671 COLES ST
TRANSCONTINENTAL GAS PIPE LINE	0216	200	1		301900-9			4A	MAPLE AVE
TRAPP GEORGE J. & JANET	0038	26	3		047100-2			2	824 EDEL AVE
TRAWINSKI, MATTHEW	0105	73	1		140800-1	01840	00081	2	622 MAYWOOD AVE
TRAWINSKI, MATTHEW	0106	73	2		144300-4	09244	00274	2	18 GROVE AVE
TRB ASSOC	0120	83	16		150200-8	09407	00005	4A	145 W PASSAIC ST
TREJO, J. & A. & COTTRELL, A.	0013	11	6		031400-0	04897	00452	2	24 E SPRING VALLEY AVE
TREPICCHIO, MICHAEL & MAUREEN	0199	129	2		276400-9	01814	02129	2	10 BERRY CT
TREZ ALAN W & ELYSE S	0065	45	14		097200-8			2	681 EDEL AVE
TRIPLE A INVESTMENTS LLC	0156	107	23		215500-5	02469	02322	4A	37 BROOK AVE
TROIA, ANTHONY P & TAN N NGUYEN	0069	47	12		101800-6	08895	00214	2	697 OAK AVE
TROST, MICHAEL & CLARA	0205	130	12		283300-0	04465	00050	2	99 BEECH ST
TROTTER, FRANCIS A. & ELIZABETH	0145	102	14		207900-0			2	431 GOLF AVE
TRU MED PROPERTY LLC%COLI PROP SOLU	0190	125	2		299500-7	09491	00239	4A	113 ESSEX ST
TRUONG, QUANG DINH	0193	126	31		264300-1	04497	01544	2	160 E CENTRAL AVE
TSAL, TSUNG-HAN	0098	66	10		117500-8	03452	00697	2	571 LINCOLN AVE
TSAKRIOS, CHARLES & XANTHY	0129	91	6		177500-6	08115	00837	2	476 LATHAM ST
TSAO, PETER K	0133	94	6		181000-2	03106	00250	2	476 BERGEN AVE
TSCHINKEL, ROBERT & CATHERINE	0066	45	23		095700-9			2	89 PARKWAY
TSISCACIS, EMMANUEL & KAREN	0074	51	17		079500-9	08055	00217	2	118 WASHINGTON AVE
TUAZON (ETALS), VILMA E	0097	65	11		118900-9	09590	00108	2	587 GRANT AVE
TUFANO, DANIEL W	0141	99	16		190000-8	03761	01938	2	85 EDGEWOOD PL
TUMMINO, JOHN & VIRGINIA	0131	92	12		177900-0			2	409 PALMER AVE
TUPETE, DIANY	0011	9	4		034900-6	02210	01078	1	112 E SPRING VALLEY AVE
TURK, JAMES W & MARY ANNE	0204	129	70		282300-3			2	177 VAN CLEVE ST
TURRO, LOUIS J JR & PETHRA J	0095	63	18		122800-9			2	591 PALMER AVE
TUTTLE (ETAL), CHRISTOPHER	0066	46	2		098400-7	09073	00237	2	648 EDEL AVE
TUTTLE THOMAS J & LESLIE C	0098	66	8		117300-6			2	579 LINCOLN AVE
TYSON, MARC C. & STACI M.	0044	31	4		055400-4	08651	00630	2	159 FAIRMOUNT AVE

TAXING DISTRICT NO. 34 MAYWOOD

COUNTY NO. 02 BERGEN

NAME OF OWNER ADDITIONAL OWNERS	PAGE NO.	BLOCK NO.	LOT NO.	LOT QUALIF.	ACCOUNT NO.	DEED BOOK	DEED PAGE	CLASS	PROPERTY LOCATION
UE BERGEN MALL LLC C/O URBAN EDGE	0001	2	9		001600-3			4A	N S SPRING VALLEY AV
UE 197 SPRING VALLEY LLC	0001	2	6		001300-0	02895	02146	4A	197 W SPRING VALLEY AVE
UE 51 SPRING VALLEY AVE LLC DL	0001	3	2		001800-5	03935	01759	4A	49 E SPRING VALLEY AVE
UE 938 SPRING VALLEY LLC	0001	2	3		001000-7	02884	00165	4A	938 SPRING VALLEY RD
UIRAJ REALTY LLC	0124	87	2		172400-0	07961	00200	4A	240 W PASSAIC ST
UMPIERRE, JUAN & RAMOS, ELSIE	0203	129	52		278700-6	08458	00128	2	59 ORCHARD PL
UNITED STATES OF AMERICA	0186	124	31.01					15F	REAR OF W HUNTER
UNITED STATES OF AMERICA	0186	124	32.01					15F	REAR OF W HUNTER
UNITED STATES OF AMERICA	0187	124	45					15F	REAR OF W. HUNTER ST.
UNITED STATES OF AMERICA	0187	124	46					15F	REAR OF W. HUNTER ST.
UNITY CHURCH OF CHRIST	0149	103	2		205900-6	01864	01667	15D	OAK & TAPLIN
UNKNOWN	0009	6	17					1	CEDAR AVE. HACKENSACK
UNKNOWN	0109	74	18					1	GROVE AVE. HACK. NJ
UNKNOWN	0111	75	26					1	PARK AVE. HACKENSACK
UNKNOWN	0114	77	15					1	REAR OF PASSAIC STREET
UNKNOWN	0122	86	1					1	PASSAIC STREET
UNKNOWN	0123	86	3					1	WARD STREET
UNKNOWN	0123	86	4					1	12 WARD ST., ROCHELLE PK
UNKNOWN	0123	86	5					1	16 WARD ST. ROCHELLE PK.
UNKNOWN	0123	86	7					1	18 WARD ST. ROCHELLE PARK
UNKNOWN	0123	86	9					1	20 WARD ST. ROCHELLE PK.
UNKNOWN	0123	86	11					1	22 WARD ST. ROCHELLE PK.
UNKNOWN	0123	86	13					1	24 WARD ST. ROCHELLE PK.
UNKNOWN	0157	107	57					1	MAPLE AVENUE
UNKNOWN	0190	124	94					1	CENTRAL AVENUE
UNKNOWN	0191	125	6					1	REAR OF ROUTE 17
URCIOLI, ANTHONY JOHN	0098	66	4		117000-3	01622	02449	2	138 PARKWAY
URENA, FELIX & TAMMY	0215	134	2		298800-3	01943	01527	2	11 DEMAREST PL
URENA, RUBEN (ETAL)	0159	109	9		218500-6	01529	00712	2	69 LENOX AVE
US BANK NA TRSTE LSF9 % RESICAP	0113	76	25		162200-5	02702	00070	2	49 E. PLEASANT AVE
US BANK TRUST CO NA	0143	101	21		210500-0	05201	01409	2	133 ACKERMAN ST
VACEK, JANA	0009	7	7		036700-8	08004	00186	2	169 STELLING AVE
VAJE, ROSHAN R & SHREYA R	0192	126	20		263200-3	04818	01090	2	102 E CENTRAL AVE
VALDEZ, JOSE L	0075	52	1		084100-3	03407	00495	2	130 WASHINGTON AVE
VALDIVIA, ALFREDO E (ETAL)	0087	59	4		140600-9	01796	02238	2	22 TERRACE AVE
VALENTI, CELESTE	0132	93	6		180700-2			2	410 PALMER AVE
VALENZUELA, ALAUDIA X & ANGEL	0127	89	6		174400-4	03975	01381	2	480 LAWRENCE ST
VAN DER WILT, FREDERICK	0179	121	3		228800-2	02553	01848	2	110 LENOX AVE
VAN GROL, WILLIAM	0047	33	24		083400-9			2	73 WASHINGTON AVE
VAN GUNST, PETER & IRENE K.	0060	42	7		090300-0			2	642 SPRING VALLEY RD
VAN RENSALIER JAMES	0081	55	17		136000-2	02257	00044	2	117 GROVE AVE
VAN WIE, TIMOTHY & LISA	0138	98	4		187800-2	04743	00375	2	8 FAIRWAY
VANDEWEERT, JOSEPH	0103	70	12		154700-1	08728	00055	2	88 BELLE AVE
VAQARI, ENO & INA	0205	130	10		283100-8	04858	00603	2	85 BEECH ST
VARANO, SANDRA N.	0166	114	9		236000-3	07878	00884	2	141 ESPLANADE
VARELAS, PATRICK W & CHRISTINE C	0147	102	54		232000-5			2	55 E MAGNOLIA AVE
VARGAS (ETALS), ADALYNN	0191	126	6		261900-6	00837	00999	2	28 E CENTRAL AVE
VARGAS, JACK GALVEZ	0010	8	13		035500-9	03227	01077	2	119 STELLING AVE
VARGAS, JOSE P.	0049	35	14		074000-9	08036	00591	2	825 MAYWOOD AVE
VARGAS, JUAN	0171	117	7		253700-5	01140	02155	2	79 E CENTRAL AVE
VARGAS, MANUEL & ANNEMARIE	0148	102	62		232800-3	07884	00381	2	346 JAEGER AVE
VARGAS, NANCY & JORGE W	0156	107	26		225600-9	08440	00410	2	150 LENOX AVE
VARGAS, DULVIS MATEO & ELIZABETH	0207	130	33		284900-3	03969	00166	2	125 WARD ST
VARGHESE, BENCY & DALIA K	0011	9	8		034500-2	05105	01380	2	97 STELLING AVE
VARKEY, VADAKEMUNDAKAL GEORGE ETALS	0040	29	10		051700-9	02889	01025	2	44 STELLING AVE
VARMA, JIM & KATHLEEN	0031	22	50		087200-5	08638	00829	2	629 BRIARCLIFF AVE
VASILE, SALVATORE J & E J	0039	27	12		048800-6			2	811 OAK AVE
VAZQUEZ, SHAMEEL & HAMAD, SUSAN	0021	17	20		021500-8	02226	00787	2	849 NO LINCOLN AVE
VAZQUEZ, CAROLINA	0192	126	21		263300-4	04304	01863	2	108 E CENTRAL AVE
VEDRA, ARTAN M	0199	128	34		273200-6	01911	00800	2	12 ORCHARD PL
VELAZQUEZ, CHRISTIAN & JASMINE	0182	121	36		227000-7	07847	00883	2	77 W MAGNOLIA AVE
VELAZQUEZ, EDDIE & EILEEN	0180	121	21		230600-7	07787	00774	2	381 MAYWOOD AVE
VELAZQUEZ, FELIPE ETAL	0041	29	17		051000-2	03347	00855	2	53 FAIRMOUNT AVE
VELEZ, RAY & BRENDA ITHIER	0051	36	21		070700-8	08754	00268	2	751 OAK AVE
VELEZ, VICTORIA & MEJIA, JORGE	0070	48	3		104300-2	04787	01222	2	684 OAK AVE
VELJANOVSKI, DANIEL	0089	59	34		137600-5	08029	00953	2	17 GROVE AVE
VENDIVIL, FRANCIS & LEISHEL	0150	104	5		204700-7	04757	01128	2	414 POPLAR AVE
VENDOLA, JOSEPH & ARBUCO, CINDY	0051	36	22		070600-7	07633	00617	2	747 OAK AVE

TAXING DISTRICT NO. 34 MAYWOOD

COUNTY NO. 02 BERGEN

NAME OF OWNER ADDITIONAL OWNERS	PAGE NO.	BLOCK NO.	LOT NO.	LOT QUALIF.	ACCOUNT NO.	DEED BOOK	DEED PAGE	CLASS	PROPERTY LOCATION
VENEKAS, DIMITRI & LAUREN	0142	101	9		211800-0	01694	02367	2	132 STEWART ST
VENIDIS, ROSEANNE	0056	39	11		058400-5	00473	01215	2	682 BRIARCLIFF AVE
VENTURA (ETALS), ABRAHAM C	0025	21	2		015200-0	08208	00198	2	758 BRIARCLIFF AVE
VENTURA, THOMAS	0029	22	26		043500-8	04315	01410	2	729 BRIARCLIFF AVE
VERAS JR, EDUARDO ETAL	0009	7	5		037400-2	05103	01935	2	188 192 E SPRING VALLEY AVE
VERDERBER, HELGA	0095	64	2		120000-7	08397	00196	2	96 PARKWAY
VERGARA, MICHAEL & LAUREN	0017	15	6		025400-5	08555	00629	2	866 GRANT AVE
VESCE, EDWARD & VERONICA	0023	18	20		018000-9	08169	00778	2	895 NO WYOMING AVE
VESIA, ROSEANN	0056	39	1		057400-8	09312	00130	2	749 SPRING VALLEY RD
VEZZI, A & HACHMEYER, F H & M	0167	114	25		239600-0			2	330 CONCORD DR
VICARI, SALVATORE & BARBARA-JO	0181	121	35		226900-9			2	67 W MAGNOLIA AVE
VICTORIA, REINIDO & VIRGINIA	0139	98	12		188900-0	03630	01487	2	477 S ELM ST
VIKANI, PARESH KUMAR	0090	61	1		158500-7	00656	01815	4A	39 W PLEASANT AVE
VILINSKY, RICHARD	0097	65	10		118800-8	08473	00857	2	591 GRANT AVE
VILLA, JOSEPH C & NANCY	0169	116	7		238100-8			2	316 BYRON PL
VILLAMOR, ELIMINITH & NENITA	0027	22	3		014500-6	08218	00668	2	909 BRIARCLIFF AVE
VILLANI, DAVIA M	0177	119	28		250600-3	01536	01634	2	45 W CENTRAL AVE
VILLANO, VIVIAN LEE	0081	55	11		136300-5	08521	00270	2	652 ELM ST
VILLANUEVA, ANDREW & LILIAN N	0017	15	2		025000-1	08767	00196	2	94 W SPRING VALLEY AVE
VILLATORO, FRANCISCO A VIERA ETAL	0172	117	19		254900-4	05175	00636	2	177 E CENTRAL AVE
VILLAVICENCIO, LINA & TINED, PONCIANO	0030	22	34		061600-1	04667	00732	2	697 BRIARCLIFF AVE
VILLEGAS, VIRGILIO & MIRIAM	0106	73	7		143800-2	08068	00775	2	38 GROVE AVE
VILORIA, EDERMIRO & BARBARA	0124	86	20		146100-6	07903	00474	2	519 SPRING VALLEY RD
VISALLI, VICTOR J & FLORENCE	0002	3	11		002700-1			2	48 CEDAR AVE
VISWANATHAN, PALANIAPPAN & PUSHPA	0212	132	28		292000-3	08799	00553	2	66 BEECH ST
VITALE, ANTHONY	0098	66	7		117200-5			2	585 LINCOLN AVE
VITO II, LUPO F & ABATTA, DEBRA A	0109	74	11		144500-6	02466	00324	2	620 ELM ST
VIVAR, GUSTAVO & CLARA	0198	128	16		271400-4	09312	00044	2	88 E HUNTER AVE
VIZNAY, GIOVANNY & VERONICA V.	0017	15	3		025100-2	00428	00956	2	102 W SPRING VALLEY AVE
VLAICU, BOGDAN & IULIANA	0214	133	21		294200-9	00699	01337	2	32 HAMMELL PL
VLANTIS, MARINA	0103	70	9		154400-8	01073	01537	2	102 BELLE AVE
VOGT, JOHN H & DEBORAH	0031	22	49		087300-6	03973	00411	2	633 BRIARCLIFF AVE
VOLCHANSKY, NICOLE & MICHAEL D	0165	114	5		235600-2	04986	01052	2	154 ROMAINE AVE
VOORHEES, JANE	0029	22	27		043400-7	01291	01725	2	725 BRIARCLIFF AVE
VOVRA, MUKESH & RITA	0014	13	2		028700-9	04306	00425	2	42 W SPRING VALLEY AVE
VOWINKEL, CHRISTOPHER	0163	113	6		224000-6	04772	00490	2	112 HARTWICH ST
VUDATHU, NAGA SUNITA & TIRU N.K.	0100	67	13		115500-4	00951	02185	2	166 PARKWAY
WAANDERS, MARY ELLEN & PETER N.	0129	90	13		175000-7	07729	00829	2	461 LATHAM ST
WAGES (ETAL), TIMOTHY	0181	121	29		226300-3	00329	00726	2	37 W MAGNOLIA AVE
WAGLE, BARRETT & BENJAMIN	0196	127	18		273900-3	04097	01232	2	94 ORCHARD PL
WAGNER, MARK & LIMIDO, TERESA	0138	98	5		187700-1	08746	00689	2	10 FAIRWAY
WAGNER, RENEE D	0022	17	27		022200-2	09006	00084	2	885 N LINCOLN AVE
WAGNER, SUSAN R	0031	22	48		087400-7	00534	00208	2	637 BRIARCLIFF AVE
WAKILE, YOUSSEF & MALAKEH	0172	117	27		255700-9			2	15 ESPLANADE
WALDRON, DAVID & SHANIKA	0209	130	62		288500-7	04405	00782	2	125 ORCHARD PL
WALECK, ROBERT ALAN & BRENDA	0126	88	14		193700-6	00238	01514	2	443 HILL ST
WALIA, KAVI SINGH & AMANPREET NAHAL	0135	94	31		196300-3	05036	01621	2	113 STONE ST
WALKER, MAURESA	0037	24	48		064300-9	03715	00391	2	734 SPRING VALLEY RD
WALL, SHARON L	0011	9	2		035100-5			2	858 COLLINGWOOD AVE
WALLNER, JOSEPH & SUSAN	0079	54	26		107400-4	08699	00478	2	53 WOODLAND AVE
WALSH, DOUGLAS M	0085	58	9		130300-3	02167	01152	2	52 WOODLAND AVE
WALSH, GENE C & EMILY D	0126	88	21		194400-0	00302	02356	2	183 PROSPECT AVE
WALSH, YVONNE R & PAULTER, JILL DIANE	0091	61	18		126100-0	03157	00972	2	650 OAK AVE
WANG, CHAO & GUO, YANYAN	0090	61	6		159000-9	05061	01128	2	584 OAK AVE
WANG, CHRISTINE	0098	66	3		116900-5	04029	01104	2	142 PARKWAY
WANG, HELIAN	0127	88	24			03360	00091	2	203 PROSPECT AVE
WANG, JENNIFER	0096	64	10		120800-5	03820	01789	2	589 EDEL AVE
WANGERIN, TRACY A.	0019	16	23		024600-0	07977	00333	2	873 GRANT AVE
WAYAWOTZKI, DEBORAH A., ETALS.	0087	59	15		139500-8	07921	00904	2	80 TERRACE AVE
WEBER, DONALD G. & SCAMPAS, PHYLLIS	0116	78	10		165800-2			2	44 E PLEASANT AVE
WEBSTER, JAHMAL N	0166	114	16		240800-2	02913	00573	2	115 ESPLANADE
WEE, SERNG KU	0056	38	23		056400-1	02986	01509	2	755 SPRING VALLEY RD
WEEKLEY, IRENE	0135	94	34		196600-6	04486	00153	2	107 STONE ST
WEHRMAKER, SUZANNE L.	0050	35	23		073100-3			2	777 MAYWOOD AVE
WEI, YA NA & ZHENG, ZIGUO	0072	49	15		105100-7	05259	01091	2	725 JERSEY AVE
WEIGEL (TESTMT TRST), GAIL M	0146	102	32		220900-7	00585	01586	2	66 HARTWICH ST
WEINZIERE, ROY & BEAUDETTE, JOANNE	0145	102	21		208600-4	08392	00946	2	70 SINNIGER PL
WEISBERG, DAVID S & ADRIANA	0008	6	4		010600-9	08625	00619	2	163 E SPRING VALLEY AVE

TAXING DISTRICT NO. 34 MAYWOOD

COUNTY NO. 02 BERGEN

NAME OF OWNER ADDITIONAL OWNERS	PAGE NO.	BLOCK NO.	LOT NO.	LOT QUALIF.	ACCOUNT NO.	DEED BOOK PAGE	CLASS	PROPERTY LOCATION
WELLS, GARY JOANNE	0173	117	40		257000-6		2	122 E MAGNOLIA AVE
WELLS, BRIAN H & CAROL G	0171	117	18		254800-3		2	169 E CENTRAL AVE
WENDELKEN, PATRICK	0084	57	14		132800-2	03413 01808	2	711 COLES ST
WESTCOTT, RICHARD & JOAN	0073	51	4		078200-9		2	52 WASHINGTON AVE
WHITE, BRIANE & JENNIFER	0136	95	9		183100-7	04249 01165	2	479 OAK AVE
WIEBE, LYNN M & SORIANO, KEITH	0158	108	6		216600-3	01627 01623	2	126 THOMA AVE
WIEMERT, STEVEN & BEY-LIH HUANG	0197	128	10		270800-1	08248 00285	2	52 E HUNTER AVE
WILD, CHERI ANN	0159	109	11		218700-8	03073 00632	2	77 LENOX AVE
WILDERMUTH, LAURA D	0152	106	14		199100-2	00548 01439	2	178 PROSPECT AVE
WILKINS, MICHAEL T ETAL	0137	96	10		184500-8	02574 00203	2	507 MAYWOOD AVE
WILLIAM ALAN KING TRUST	0045	32	6		085900-8	07986 00134	2	162 FAIRMOUNT AVE
WILLIAMS JR, BARRY L & MONICA A	0031	23	2		040300-5	01714 00602	2	200 LOUGHLIN PL
WILLIAMS KEVIN & EUSTACE TIMOTHY	0140	99	15		189900-7		2	453 GOLF AVE
WILLIAMS, ADRIENNE D.	0079	54	23		107100-1		2	65 WOODLAND AVE
WILLIAMS, MICHELLE & RYAN	0050	35	24		073000-2	01232 00653	2	771 MAYWOOD AVE
WILLICK, MARTIN & HILLARY ETAL	0085	58	10		130400-4	03056 01514	2	56 WOODLAND AVE
WILSON, STEVEN & MARIE QUINONES-	0191	126	12		262500-9	04536 00634	2	66 E CENTRAL AVE
WILSON, VINTON OJ & NASHIKA, LUMSDEN	0151	105	4		195500-8	04789 00785	2	399 PALMER AVE
WINDELBANDT, EDYTA	0155	107	15		203300-6	03616 00713	2	133 THOMA AVE
WINKLER, LEONARD V & EDITH	0105	72	8		122900-0		2	45 BELLE AVE
WISEMAN, JAMES DAVID	0168	115	14		235000-6	04158 01945	2	343 BYRON PL
WISEMAN, DAVID E & LAURA A.	0118	80	10		157700-2		2	522 BERGEN AVE
WISSELL, TRACY	0070	48	5		104100-0	00093 00629	2	692 OAK AVE
WOFFORD, THENA	0061	43	3		091600-0	08769 00332	2	628 WYOMING AVE
WOHNER, ERIC V & VALERIE J	0138	97	13		187100-5	00814 00926	2	13 FAIRWAY
WONG, WILLIAM D & KWONG, WAI LING	0008	6	8		010200-5		2	139 E SPRING VALLEY AVE
WOO, ROHAN A & RENEE	0127	88	25		194700-3	08482 00579	2	207 PROSPECT AVE
WOOD, GLENN E	0204	129	69		282200-2	01491 00391	2	169 VAN CLEVE ST
WOODWORTH, ROBERT E & BRUCE E	0176	119	20		249800-5	03317 01752	2	274 RAMAPO AVE
WOOLEY, THOMAS R. & KRISTINA	0037	25	3		046400-8	08351 00321	2	824 GRANT AVE
WU, DI	0173	117	36		256600-5	04217 00468	2	144 E MAGNOLIA AVE
WUHL, FRED C & LINDA F	0184	124	14		297900-7		2	55 MAYWOOD AVE
WYMBES, MICHAEL F & TINA ANN	0096	64	11		119000-7		2	581 EDEL AVE
XHAVARA, GENTIANA & PAPA, ARBEN	0185	124	22		290300-2	02626 00821	2	99 MAYWOOD AVE
YAN, QINGYOU	0065	45	11		096800-7	04060 01053	2	680 GRANT AVE
YAN, PATRICK W & EMILY CAI	0173	117	42		257200-8	09442 00373	2	110 E MAGNOLIA AVE
YANG, YINGHAO & LI LI	0193	126	37		264900-7	08740 00065	2	186 E CENTRAL AVE
YAO, MARIA LILLY T (ETAL)	0177	120	3		245700-6	01580 01028	2	111 W CENTRAL AVE
YASHAR, DAMOUN & LEWIS, VICTORIA	0121	84	9		149600-2	02669 01785	2	156 W PLEASANT AVE
YATES (ETAL), TOV SYDNEY (ETAL)	0180	121	17		230200-3	08354 00683	2	30 LENOX AVE
YE, CAIYUN	0095	64	1		119900-6	04683 01444	2	100 PARKWAY
YEHIA, HOSSAM & DEYAB, NEVEEN	0164	113	13		224700-3	03024 01224	2	146 HARTWICH ST
YEHLE, JESSICA	0098	66	12		115900-8	05169 01570	2	169 W PLEASANT AVE
YEHLE, KEITH & KRISTIN	0067	46	19		100100-2	08639 00196	2	665 PALMER AVE
YIANGOU, YIANGOS P	0142	100	11		192000-2	08416 00527	2	119 STEWART ST
YIGITKURT, LUSIN & SAHIN	0131	92	15		178200-0	09124 00959	2	403 PALMER AVE
YILDIRER, SADI & SUMEYRA	0161	111	1		220700-5	04771 01765	2	25 LENOX AVE
YING, EDWARD H.S. & PRISCILLA K.L.	0207	130	36		285200-3	00473 00243	2	163 WARD ST
YIU, JACKSON & MINGHSIU	0018	15	19		026700-5	01063 01715	2	859 EDEL AVE
YOO, HAE MIN & KIM, MI RAE	0022	18	10		017000-2	03486 01384	2	906 SPRING VALLEY RD
YOO, JAE H	0085	58	8		130200-2	08955 00092	2	46 WOODLAND AVE
YOUNG & BON INC	0187	124	49		266000-2	04720 00676	4A	W HUNTER AVE
YOUNG & BON INC NJ CORP	0187	124	50		265900-4	04720 00676	4B	31-65 W HUNTER AVE
YOUNG, JUAN & SONIA	0049	35	10		074400-3	00561 02115	2	778 OAK AVE
YOUNG, PETER J & KATHLEEN P	0098	66	11		115800-7	00093 00398	2	165 W PLEASANT AVE
YU, CHENG LIANG & CAIYAN	0134	94	19		182600-5	04469 01481	2	439 POPLAR AVE
YU, FRANK C (CLINT CUI) & CUI, SUSAN	0009	7	1		037100-9	03146 00549	2	153 STELLING AVE
YU, LAWRENCE	0163	113	7		224100-7	08659 00393	2	116 HARTWICH ST
YUDICHAK, MATTHEW & YOUSSEF, DIANNE	0084	57	19		132300-7	02413 01732	2	683 COLES ST
YUKHAN, JULIA	0125	87	8	C000B	172806-0	05213 00732	2	233B PROSPECT AVE
YUN, BRIAN & CONNIE	0186	124	29		291000-6	02364 01137	2	137 MAYWOOD AVE
YUN, KEON & HONG, SUNG C	0111	75	19		169000-2	05249 00032	2	104 PARK AVE
YUNGAIZACA, WILSON	0178	120	6		246000-6	03489 01511	2	127 W CENTRAL AVE
ZABLAN, CESAR & KAREN	0020	17	2		019700-3	08910 00472	2	146 W SPRING VALLEY AVE
ZAGULA, ADAM & THOMAS	0003	3	27		004300-1	02350 02284	2	135 LOCUST DR
ZAGULA, KRISTY MARIE & THOMAS	0041	29	22		050500-0	05221 01615	2	25 FAIRMOUNT AVE
ZAMANI, MAZDAK & ARAB, FARNAZ	0079	54	16		109400-8	03244 01326	2	747 COLES ST
ZAMBRANO, GUSTAVO D. & SILVANA G	0152	106	3		198000-4	04209 00238	2	230 PROSPECT AVE

TAXING DISTRICT NO. 34 MAYWOOD

COUNTY NO. 02 BERGEN

NAME OF OWNER ADDITIONAL OWNERS	PAGE NO.	BLOCK NO.	LOT NO.	LOT QUALIF.	ACCOUNT NO.	DEED BOOK PAGE	CLASS	PROPERTY LOCATION
ZANG,YIN& CHARLES	0020	17	9		020400-0	04393 00030	2	870 N WYOMING AVE
ZARATE, PABLO A & MOREANO, MARIA	0034	24	14		066200-2	03015 00142	2	735 GRANT AVE
ZAVIAN, KEVIN GARY & MINDY	0067	46	15		099700-7	01567 00047	2	685 PALMER AVE
ZDOROVYAK, MARINA I	0048	34	11		077200-2	04159 00001	2	22 FAIRMOUNT AVE
ZEVITS, JOSEPH & MICHELE	0180	121	9		229400-5	04659 01986	2	80 LENOX AVE
ZHANG, LIQUN & LIU, YVONNE YEWEN	0079	54	21		106900-2	02400 01423	2	73 WOODLAND AVE
ZHANG, LUYUAN & ANKAPONG, FRANK	0078	54	5		108300-0	02771 00772	2	44 LAFAYETTE AVE
ZHENG, BING HUI & EN	0116	78	13		165500-9	00322 00034	2	56 E PLEASANT AVE
ZHENG, HUIJUN & LIU, XIAO GUANG	0010	8	7		036100-2	08439 00730	2	152 E SPRING VALLEY AVE
ZHOU, GUANGZHAO & KUANG, YANDE	0047	33	26		083600-1	07932 00025	2	63 WASHINGTON AVE
ZIELINSKI,KAROL B JR & SUSAN C	0095	63	20		121000-4		2	91 BELLE AVE
ZIKHERMAN, DANIEL & MARYNA	0038	27	3		047800-9	05075 01499	2	828 PALMER AVE
ZIMMERMAN(ETAL), JILLIAN	0039	28	9		049300-8	00233 02111	2	851 MAYWOOD AVE
ZINNA JR,JOSEPH A & KRYSTAL LEE	0035	24	26		064900-5	04638 00494	2	739 LINCOLN AVE
ZION EVANGELICAL LUTHERAN CHUR	0070	48	6		104000-9		15D	696 OAK AVE
ZION EVANGELICAL LUTHERAN CHUR	0115	77	22		170300-5		15D	105 E PASSAIC ST
ZION EVANGELICAL LUTHERAN CHUR	0115	77	23		170200-4		15D	101 E PASSAIC ST
ZION LUTHERAN EVAN SOCIETY	0114	77	8		171600-5		15D	120 E PLEASANT AVE
ZISA, GIUSEPE & ANNA	0081	56	1		134000-8	00017 02312	2	666 COLES ST
ZISA,DENNIS & MAUREEN	0215	134	7		298300-8		2	58 MAYWOOD AVE
ZORRILLA, MARCO & GIL, ELDA	0055	38	17		057000-4	09447 00348	2	211 STAVOLA PL
ZVEZDOV (ETAL), IVELIN M	0022	18	9		016900-4	00869 00046	2	910 SPRING VALLEY RD
ZWEIL (EXEC), GAYLE M	0137	96	11		184600-9	00272 00578	2	495 MAYWOOD AVE NS
ZYBULEWSKI, GAIL	0078	54	13		109100-5	04379 00924	2	76 LAFAYETTE AVE
125 ESSEX STREET LLC	0209	131	5		301000-0	02157 01087	4A	125 ESSEX ST
126 PROSPECT AVE LLC	0153	106	27		200300-5	09659 00209	2	126 PROSPECT AVE
128-130 WEST PLEASANT AVE LLC	0120	83	8		151400-7	00291 00390	4A	128-130 W PLEASANT
13 BEECH ST CO.	0200	129	9		275700-5	03522 00290	2	13 BEECH ST
130 PROSPECT AVE LLC	0153	106	26		200200-4	09657 00266	2	130 PROSPECT AVE
130 STELLING AVE LLC	0043	30	14		054800-1	03225 01944	2	130 STELLING AVE
140 PROSPECT AVE LLC	0153	106	22		199900-0	09657 00271	2	140 PROSPECT AVE
1480 & 346 LLC	0182	121	48		228600-0	05014 01604	2	346 DUVIER PL
150 HOUSE, LLC	0130	91	8		176100-5	01580 00088	2	150 W PASSAIC ST
150 PLEASANT LLC	0119	83	1		150700-3	08648 00743	4A	150 W PLEASANT AVE
169 CLINTON AVE CO.	0206	130	17		283800-5	04501 01961	2	169 CLINTON AVE
17 EAST PLEASANT LLC	0113	76	31		161600-2	04639 00287	2	17 E PLEASANT AVE
2 E PASSAIC MAYWOOD LLC/LEHIGH GAS	0137	97	9		00000000	00762 00083	4A	PASSAIC ST & MAYWOOD
2 GOLF AVE CO.	0174	118	13		252500-6	08627 00932	2	2 GOLF AVE
200 PROSPECT AVE CO.	0152	106	11		198900-3	04648 01322	2	200 PROSPECT AVE
200 ROUTE 17 LLC	0190	125	3		297100-9	08026 00202	1	200 S ROUTE 17
200 W CENTRAL LLC	0190	124	92		259400-4	09659 00219	1	200 W CENTRAL AVE
202 STONE STREET LLC	0125	88	4		192700-9	04847 01568	2	202 STONE ST
204 W CENTRAL LLC	0190	124	93		259700-7	09656 00401	2	204 W CENTRAL AVE
21 GROVE AVENUE LLC	0089	59	32		137800-7	03149 02134	2	21 GROVE AVE
216 ROUTE 17 NORTH LLC % PARK AVE	0125	87	13		172300-9	07771 00940	1	247 PROSPECT AVE
216 ROUTE 17 NORTH, LLC	0125	87	11		195400-7	07815 00900	1	249 PROSPECT AVE
217 REALTY LLC NJ	0183	122	1		243200-7	04680 01973	4B	217 HERGESELL AVE
227 SANZARI HOLDING LLC	0032	23	11		041200-1	03775 01783	2	227 SANZARI PL
228 MAYWOOD AVE LLC	0197	128	3		270300-6	02005 00357	2	228 MAYWOOD AVE
230 W. PASSAIC ST LLC	0124	87	4		172500-1	03370 00890	4B	288 W.PASSAIC ST
230 WEST PASSAIC LLC	0124	87	3		172100-7	03370 00890	4A	230 W. PASSAIC ST
246 PROSPECT AVENUE LLC	0152	106	1		197800-5	01644 01160	2	246 PROSPECT AVE
255 W SPRING VALLEY AVE LLC	0001	1	2		000100-1	09258 00263	4A	255 SPRING VALLEY AVE
26 HAMMELL PLACE CO.	0214	133	20		294100-8	03118 00549	2	26 HAMMELL PLACE
27 PASSAIC AVE LLC	0117	78	21		164700-4	01876 02285	2	29 E PASSAIC ST
33 E PLEASANT AVE LLC	0113	76	28		161900-5	01753 00901	2	33 E PLEASANT AVE
34 EAST PLEASANT LLC	0116	78	8		166000-1	04786 00261	2	34 E PLEASANT AVE
36 PARK AVE CO. & GARCIA, MARI L.	0112	76	9		163800-8		2	36 PARK AVE
36 STELLING AVENUE LLC	0040	29	8		051900-1	03044 00965	2	36 STELLING AVE
37 WOODLAND AVE LLC	0080	54	30		107800-8	05137 01279	2	37 WOODLAND AVE
419 ESPLANADE-CSN LLC	0141	100	5		191300-8	05147 01007	2	419 ESPLANADE
44 W PLEASANT LLC	0117	80	2		158000-2	08983 00250	4A	44 W PLEASANT AVE
456 POPLAR LLC	0135	95	1		183700-3	04231 00385	2	456 POPLAR AVE
458 LATHAM STREET CO.	0129	91	1		177000-1	04805 00428	2	458 LATHAM ST
465 OAK AVENUE LLC	0136	95	12		183400-0	03620 00796	2	465 OAK AVE
48 E PLEASANT AVE LLC	0116	78	11		165700-1	04275 01371	2	48 E PLEASANT AVE
483 BERGEN AVENUE LLC	0132	93	9		179400-9	04862 01848	2	483 BERGEN AVE
49 PARK AVE LLC	0107	73	27		141800-8	02619 01737	2	49 PARK AVE

TAXING DISTRICT NO. 34 MAYWOOD

COUNTY NO. 02 BERGEN

NAME OF OWNER ADDITIONAL OWNERS	PAGE NO.	BLOCK NO.	LOT NO.	LOT QUALIF.	ACCOUNT NO.	DEED BOOK	DEED PAGE	CLASS	PROPERTY LOCATION
49WP LLC	0104	71	9		154900-3	02890	00568	4A	49 W PLEASANT AVE
521 WILLIAM STREET CO.	R 0122	85	9		147200-4	03113	02102	2	521 WILLIAM ST
523 LINCOLN AVE CO.	0121	84	13		148700-6	04186	00251	2	523 LINCOLN AVE
575 ELM STREET LLC	0113	76	22		162500-8	02973	01257	2	575 ELM ST
63 CHURCH ASSOC LLC	0112	76	16		163100-1	01551	00255	2	62 PARK AVE
671 MAYWOOD LLC	0083	56	22		133700-8	05093	01170	1	671 ELM ST
675 MAYWOOD LLC	0083	56	21		133600-7	05011	00859	2	675 ELM ST
677 OAK AVE CO.	0069	47	17		102300-8	03699	01087	2	677 OAK AVE
7 DEMAREST PLACE LLC	0215	134	3		298900-4	02900	00249	2	7 DEMAREST PL
705 BRIARCLIFF AVE CO.	0029	22	32		042900-5	04631	00764	2	705 BRIARCLIFF AVE
71 WEST PLEASANT AVENUE LLC	0104	71	14		155400-5	04375	01896	4A	71 W PLEASANT AVE
713 BRIARCLIFF LLC	0029	22	30		043100-4	02894	00987	2	713 BRIARCLIFF AVE
730 SPRING VALLEY LLC	0036	24	47		064400-0	04749	00290	2	730 SPRING VALLEY RD
79 WEST PLEASANT AVENUE LLC	0105	71	16		155600-7	04801	01291	4A	79 W PLEASANT AVE
81 WEST PLEASANT AVENUE LLC	0105	71	17		155700-8	03400	01806	4A	81 W PLEASANT AVE
825 COLES ST KINGDOM LLC	0043	30	15		055000-0	04808	01880	2	825 COLES ST
828 OAK AVE LLC	0039	28	5		049000-5	02207	01057	2	828 OAK AVE
837 EDEL LLC	0017	15	14		026200-0	03962	01208	2	837 EDEL AVE
862 GRANT AVE CO.	0017	15	7		025500-6	03550	01363	2	862 GRANT AVE
87 GROVE AVENUE, LLC	0088	59	19		139100-4	01557	00637	2	87 GROVE AVE
874 NO LINCOLN AVE CO.	0018	16	7		023000-7	02757	00806	2	874 NO LINCOLN AVE
877 NO LINCOLN AVE CO.	0021	17	25		022000-0	00318	01973	2	877 NO LINCOLN AVE
891 MAYWOOD LLC	0014	12	1		030000-9	05202	00639	2	891 MAYWOOD AVE
904 BC REALTY LLC	0026	21	15		013100-5	02823	02466	2	904 BRIARCLIFF AVE
99 TERRACE AVE INC	0083	56	23.01		133800-9	09286	00336	2	99 TERRACE AVE

TAXING DISTRICT NO. 34 MAYWOOD

COUNTY NO. 02 BERGEN

NAME OF OWNER ADDITIONAL OWNERS	PAGE NO.	BLOCK NO.	LOT NO.	LOT QUALIF.	ACCOUNT NO.	-----DEED----- BOOK PAGE	-----PROPERTY----- CLASS LOCATION
------------------------------------	-------------	--------------	------------	----------------	----------------	-----------------------------	--------------------------------------

BELL ATLANTIC-PROPERTY TAX DEPT	0001	600	1		302000-7		6A VARIOUS
---------------------------------	------	-----	---	--	----------	--	------------

Block No. Lot No. Qualification Account No.	Land Dimensions Building Description Additional Lots Acreage	Prop. Class	Owner's Name Address City State Property Location	Billing Code Zip Code	Land Improvement Exemption Net Total	2024 Property Tax Special Dist	2024 Total Tax Deduction Net Tax	Amt.Billed 2024 1st Q 2nd Q Total	2nd Half 2024 3rd Q 4th Q Total	Preliminary 2025 Tax 1st Q 2nd Q Total
1 1 000700-7	43X140 1SBRK .1382	15C	BOROUGH OF MAYWOOD 15 PARK AVE MAYWOOD NJ W SPR VAL AVE	07607	*EXEMPT*	00	00 00 00	00 00 00	00 00 00	00 00 00
1 2 000100-1	1.73 F2S 1.7300	4A	255 W SPRING VALLEY AVE LLC 255 W SPRING VALLEY AVE MAYWOOD, NJ 255 SPRING VALLEY AVE	07607	2230000 2458100 4688100	10088791	10088791 00 10088791	3115661 3115660 6231321	1956864 1900606 3857470	2522198 2522198 5044396
1 3 000200-2	50X100 FG12S .1148	2	LMG MAYWOOD LLC 985 ARAPAHO TRAIL FRANKLIN LAKES, NJ 941 SPRING VALLEY RD	07417	205300 123600 328900	707793	707793 00 707793	168419 168418 336837	187452 183504 370956	176949 176948 353897
1 4 000300-3	67 X 150 IR .0000	4A	M & M MAYWOOD LLC 949 SPRING VALLEY RD MAYWOOD, NJ 949 SPRING VALLEY RD	07607	393000 562200 955200	2055590	2055590 00 2055590	506225 506224 1012449	527302 515839 1043141	513898 513897 1027795
1 5 000500-5	28X250 .1607	1	SOUTH 21 SPRING VALLEY ROAD, LLC 938 SPRING VALLEY RD MAYWOOD, NJ 953 SPRING VALLEY RD	07607	241500 0 241500	519708	519708 00 519708	129988 129987 259975	131316 128417 259733	129927 129927 259854
1 6 000600-6	46X320 .3379	1	STANFORD ATRIUM CORPORATION 360 S VAN BRUNT STREET ENGLEWOOD, NJ SPRG VLY RD OFF FRNT	07631	237000 0 237000	510024	510024 00 510024	127566 127565 255131	128869 126024 254893	127506 127506 255012
2 1 000800-8	61X105 IRREG 2 2SSB LOT 2 .0000	LT 4A	MADY PROPERTIES LLC 930 SPRING VALLEY ROAD MAYWOOD, NJ 930 SPRING VALLEY RD	07607	442500 422700 865200	1861910	1861910 00 1861910	438513 438512 877025	497634 487251 984885	465478 465477 930955
2 3 001000-7	50X127 .1458	4A	UE 938 SPRING VALLEY LLC 210 ROUTE 4 EAST PARAMUS, NJ 938 SPRING VALLEY RD	07652	237000 530100 767100	1650799	1650799 00 1650799	402073 402073 804146	427929 418724 846653	412700 412700 825400
2 4 001100-8	56X140 FG32S .1800	4A	STAVROU FAMILY LLC 67 ORANGEBURG RD OLD TAPPAN, NJ 942 SPRING VALLEY RD	07675	276000 349000 625000	1345000	1345000 00 1345000	330271 330270 660541	345980 338479 684459	336250 336250 672500
2 5 001200-9	56X150 2SFB .1928	4A	STAVROU FMLY LLC 67 ORANGEBURG RD OLD TAPPAN, NJ 946 SPRING VALLEY RD	07675	249400 377800 627200	1349734	1349734 00 1349734	328710 328709 657419	349921 342394 692315	337434 337433 674867
2 6 001300-0	95X270 CB2S .5888	4A	UE 197 SPRING VALLEY LLC 210 ROUTE 4 EAST PARAMUS, NJ 197 W SPRING VALLEY AVE	07652	841500 1518000 2359500	5077644	5077644 00 5077644	1211063 1211062 2422125	1341917 1313602 2655519	1269411 1269411 2538822
2 9 001600-3	11.6499AC 7,8 11.6499	4A	UE BERGEN MALL LLC C/O URBAN EDGE 210 RT 4 EAST PARAMUS, NJ N S SPRING VALLEY AV	07652	13106300 7291600 20397900	43896281	43896281 00 43896281	10822324 10822324 21644648	11248204 11003429 22251633	10974071 10974070 21948141
3 1 00000000	2.5AC 2.5000	4A	SIDWOOD LLC%UE 25 SPRING VALLEY LLC 210 ROUTE 4 EAST PARAMUS,NJ N S SPRING VALLEY AV	07652	2990000 4477000 117900 7349100	15815263	15815263 00 15815263	3729750 3729749 7459499	4221977 4133787 8355764	3953816 3953816 7907632
3 2 001800-5	50X310 FG12S .3558	4A	UE 51 SPRING VALLEY AVE LLC DL 210 RT 4 E PARAMUS, NJ 49 E SPRING VALLEY AVE	07652	463500 240500 704000	1515008	1515008 00 1515008	369025 369024 738049	392704 384255 776959	378752 378752 757504

40145700

86393545

00

00

86393545

43359165

43034380

43196775

Block No. Lot No. Qualification Account No.	Land Dimensions Building Description Additional Lots Acreage	Prop. Class	Owner's Name Address City State Property Location	Billing Code Zip Code	Land Improvement Exemption Net Total	2024 Property Tax Special Dist	2024 Total Tax Deduction Net Tax	Amt.Billed 2024 1st Q 2nd Q Total	2nd Half 2024 3rd Q 4th Q Total	Preliminary 2025 Tax 1st Q 2nd Q Total
3 3 001900-6	77X116 FG12S .2051	2	ALVELA, JOSE M. 61 E SPRING VALLEY AVE MAYWOOD, N.J. 61 E SPRING VALLEY AVE	07607	264800 193200 458000	985616	985616 00 985616	236346 236345 472691	259211 253714 512925	246404 246404 492808
3 4 002000-4	60X111 FG11S .1529	2	GRYCZKO, JAMES 65 E. SPRING VALLEY AVE. MAYWOOD, N. J. 65 E SPRING VALLEY AVE	07607	261400 199200 460600	991211	991211 00 991211	238337 238337 476674	260032 254505 514537	247803 247803 495606
3 5 002100-5	59X111 T FG12S .1503	2	CROMWELL, DOLORES 69 E SPRING VALLEY RD MAYWOOD, NJ 69 E SPRING VALLEY AVE	07607	259900 232500 492400	1059645	1059645 00 1059645	254054 254054 508108	278723 272814 551537	264912 264911 529823
3 6 002200-6	63X108 T FG12S .1562	2	SANTANA, ROBERT & ARRIFA N 68 CEDAR AVENUE MAYWOOD, NJ 68 CEDAR AVE	07607	320600 317600 638200	1373406	1373406 00 1373406	330055 330055 660110	360478 352818 713296	343352 343351 686703
3 7 002300-7	48X112X87 FG11S .0000	2	MC GEOWN, MARIANNE & THOMAS 64 CEDAR AVE MAYWOOD NJ 64 CEDAR AVE	07607	326100 214400 540500	1163156	1163156 00 1163156	279460 279459 558919	305362 298875 604237	290789 290789 581578
3 8 002400-8	.23 2LT BG11S .2300	2	FORBES SR (ETAL), MICHAEL A 60 CEDAR AVE MAYWOOD, NJ 60 CEDAR AVE	07607	313900 195900 509800	1097090	1097090 00 1097090	263635 263635 527270	287969 281851 569820	274273 274272 548545
3 9 002500-9	40 X 112 IR FG12S .0000	2	LISCIDINI, CATHERINE 56 CEDAR AVE MAYWOOD, NJ 56 CEDAR AVE	07607	311500 323200 634700	1365874	1365874 00 1365874	328333 328332 656665	358413 350796 709209	341469 341468 682937
3 10 002600-0	60X100 BG11S .1377	2	CHENG, JI & JENNY 52 CEDAR AVE MAYWOOD, NJ 52 CEDAR AVE	07607	299000 265900 564900	1215665	1215665 00 1215665	292109 292108 584217	319114 312334 631448	303917 303916 607833
3 11 002700-1	60X100 FG11S .1377	2	VISALLI, VICTOR J & FLORENCE 48 CEDAR AVE MAYWOOD NJ 48 CEDAR AVE	07607	299000 228600 527600	1135395	1135395 00 1135395	272785 272785 545570	298078 291747 589825	283849 283849 567698
3 12 002800-2	62X100 FG11S .1423	2	GUEVARA, SUSSY 44 CEDAR AVE MAYWOOD, NJ 44 CEDAR AVE	07607	316200 183800 500000	1076000	1076000 00 1076000	258522 258521 517043	282479 276478 558957	269000 269000 538000
3 13 002900-3	.15 FG11S .1500	2	LUMAPAN, VICENTE & HELEN 40 CEDAR AVE MAYWOOD, NJ 40 CEDAR AVE	07607	316400 218200 534600	1150459	1150459 00 1150459	276446 276445 552891	301992 295576 597568	287615 287615 575230
3 14.01 003000-1	50 X 100 IRR FG22S .0000	2	PRATUMTAI (ETAL), RATTANAVAN 36 CEDAR AVE MAYWOOD, NJ 36 CEDAR AVE	07607	307500 406900 714400	1537389	1537389 00 1537389	369509 369509 739018	403472 394899 798371	384348 384347 768695
3 14.02 003100-2	40 X 100 IRR FG22S .0000	2	OTERO, SANDRA 38 CEDAR AVE MAYWOOD, NJ 38 CEDAR AVE	07607 A1	294000 537400 831400	1789173	1789173 00 1789173	431623 431623 863246	467952 457975 925927	447294 447293 894587
3 15 003100-2	70X93 BG11S .1494	2	BUSHONG, ALEX & BERLINER, SARAH 61 LOCUST DRIVE MAYWOOD, NJ 61 LOCUST DR	07607	323200 242000 565200	1216310	1216310 00 1216310	292270 292270 584540	319277 312493 631770	304078 304077 608155

7972300

17156389

00

00

17156389

8246962

8909427

8578198

Block No. Lot No. Qualification Account No.	Land Dimensions Building Description Additional Lots Acreage	Prop. Class	Owner's Name Address City State Property Location	Billing Code Zip Code	Land Improvement Exemption Net Total	2024 Property Tax Special Dist	2024 Total Tax Deduction Net Tax	Amt.Billed 2024 1st Q 2nd Q Total	2nd Half 2024 3rd Q 4th Q Total	Preliminary 2025 Tax 1st Q 2nd Q Total
3 16 003200-3	82X100 BG12S .1882	2	BLAZINA, DORIANO & SHERRY ANN 65 LOCUST DRIVE MAYWOOD, NJ 07607		330700 338600 669300	1440334	1440334 00 1440334	346903 346902 693805	377280 369249 746529	360084 360083 720167
3 17 003300-4	80X100 BG21S .1837	2	PEI-WANG, SUSAN 69 LOCUST DR MAYWOOD, NJ 07607		329300 374200 703500	1513932	1513932 00 1513932	365364 365364 730728	395823 387381 783204	378483 378483 756966
3 18 003400-5	80X100 BG11S .1837	2	MATARRITA,NUNEZ,WF& ROMERO,CASTRO L 85 LOCUST DR MAYWOOD, NJ 07607		329300 246100 575400	1238261	1238261 00 1238261	297491 297491 594982	325092 318187 643279	309566 309565 619131
3 19 003500-6	60X100 T FG11S .1377	2	LY, CUONG 89 LOCUST DRIVE MAYWOOD, NJ 07607		314800 145500 460300	990566	990566 00 990566	237907 237906 475813	260138 254615 514753	247642 247641 495283
3 20 003600-7	60X100 FG11S .1377	2	FOELSCH, NANCY 95 LOCUST DR MAYWOOD, NJ 07607		314800 170100 484900	1043505	1043505 00 1043505	250610 250609 501219	274053 268233 542286	260877 260876 521753
3 21 003700-8	60X100 T FG11S .1377	2	GILLIGAN, ROBERT 99 LOCUST DR MAYWOOD, NJ 07607		314800 163000 477800	1028226	1028226 00 1028226	246949 246949 493898	270031 264297 534328	257057 257056 514113
3 22 003800-9	60X100 T FG11S .1377	2	CAMISA, JOSEPH & FRANCINE 109 LOCUST DR MAYWOOD NJ 07607		314800 158200 473000	1017896	1017896 00 1017896	244474 244473 488947	267313 261636 528949	254474 254474 508948
3 23 003900-0	60X100 T FG11S .1377	2	NIEVES, JENNIFER A 111 LOCUST DRIVE MAYWOOD, NJ 07607		314800 224600 539400	1160789	1160789 00 1160789	278868 278867 557735	304764 298290 603054	290198 290197 580395
3 24 004000-8	60X100 T FG11S .1377	2	GOLEMANOV, ASSEN & MIGLENA 117 LOCUST AVENUE MAYWOOD, NJ 07607		314800 229600 544400	1171549	1171549 00 1171549	281451 281451 562902	307590 301057 608647	292888 292887 585775
3 25 004100-9	60X100 T FG11S .1377	2	NELSON, ANN L 123 LOCUST DR MAYWOOD, NJ 07607		314800 213200 528000	1136256	1136256 00 1136256	272947 272946 545893	298350 292013 590363	284064 284064 568128
3 26 004200-0	60X100 FG11S .1377	2	FRANCESCO, JOSEPH & MARIA 129 LOCUST DR MAYWOOD, NJ 07607		314800 199100 513900	1105913	1105913 00 1105913	265681 265680 531361	290360 284192 574552	276479 276478 552957
3 27 004300-1	60X100 T F1S .1377	2	ZAGULA, ADAM & THOMAS 135 LOCUST DRIVE MAYWOOD, NJ 07607		314800 180500 495300	1065886	1065886 00 1065886	256046 256045 512091	279869 273926 553795	266472 266471 532943
3 28 004400-2	60X100 T FG11S .1377	2	CHEUNG, CHUN 141 LOCUST DR MAYWOOD, NJ 07607		314800 192400 507200	1091494	1091494 00 1091494	262182 262181 524363	286609 280522 567131	272874 272873 545747
3 29 004500-3	60X100 T FG11S .1377	2	FITZPATRICK, MICHAEL 147 LOCUST DRIVE MAYWOOD, NJ 07607		314800 270700 585500	1259996	1259996 00 1259996	302712 302712 605424	330799 323773 654572	314999 314999 629998

7557900

16264603

00

00

16264603

7819161

8445442

8132304

Block No. Lot No. Qualification Account No.	Land Dimensions Building Description Additional Lots Acreage	Prop. Class	Owner's Name Address City State Property Location	Billing Code Zip Code	Land Improvement Exemption Net Total	2024 Property Tax Special Dist	2024 Total Tax Deduction Net Tax	Amt.Billed 2024 1st Q 2nd Q Total	2nd Half 2024 3rd Q 4th Q Total	Preliminary 2025 Tax 1st Q 2nd Q Total
3 30 004600-4	60X100 FG11S .1377	2	PITRE, WILLIAM J. JR, 153 LOCUST DR MAYWOOD, NJ 153 LOCUST DR	07607	314800 262600 577400	1242565	1242565 00 1242565	298568 298567 597135	326180 319250 645430	310642 310641 621283
3 31 004700-5	60X100 T FG11S .1377	2	MOROLLA, MICHAEL & ASHLEY 159 LOCUST DRIVE MAYWOOD, NJ 159 LOCUST DR	07607	314800 185200 500000	1076000	1076000 00 1076000	258468 258468 516936	282532 276532 559064	269000 269000 538000
3 32 004800-6	.18 3LT FG11S .1800	2	PITRE, JOSEPH WILLIAM 165 LOCUST DRIVE MAYWOOD, NJ 165 LOCUST DR.	07607	328700 216300 545000	1172840	1172840 00 1172840	281828 281828 563656	307862 301322 609184	293210 293210 586420
3 33 004900-7	50X110 50X110, F1S .1263	2	DOWD, RAYMOND J 171 LOCUST DRIVE MAYWOOD, NJ 171 LOCUST DR	07607	350500 205700 556200	1196942	1196942 00 1196942	287480 287479 574959	314329 307654 621983	299236 299235 598471
3 34 008100-7	.40 3LT, FG11S .4000	2	DEBELLIS, JULIA A 45 WALNUT RD MAYWOOD, NJ 45 WALNUT RD	07607	367900 228500 596400	1283453	1283453 00 1283453	307987 307987 615974	337318 330161 667479	320864 320863 641727
3 35 008000-6	51X127 FG11S .1487	2	SANZARI, ALDO & DIANA 47 WALNUT RD MAYWOOD, NJ 47 WALNUT RD	07607	329200 196600 525800	1131522 v1	1131522 -25000 1106522	265674 265674 531348	290742 284432 575174	276631 276630 553261
3 36 007900-8	.21 FG21S .2100	2	LYNCH(ETAL), PETER JOHN 51 WALNUT RD MAYWOOD, NJ 51 WALNUT RD	07607	337600 212400 550000	1183600	1183600 00 1183600	284358 284357 568715	310743 304142 614885	295900 295900 591800
4 1 005000-5	75X100X91 FG12S .0000	2	LEONARDO, ROBERT 55 CEDAR AVE MAYWOOD, NJ 55 CEDAR AVE	07607	321900 272600 594500	1279364	1279364 00 1279364	307449 307448 614897	335801 328666 664467	319841 319841 639682
4 2 005100-6	60X111 T FG11S .1529	2	DOUGHERTY, PAUL & MAEGAN 69 CEDAR AVE MAYWOOD, NJ 69 CEDAR AVE	07607	319500 186500 506000	1088912	1088912 00 1088912	261590 261589 523179	285903 279830 565733	272228 272228 544456
4 3 005200-7	60X119 T FG12S .1639	2	BUZZERIO, THOMAS & CLAIRE 79 CEDAR AVE. MAYWOOD, NJ 79 CEDAR AVE	07607	323000 131700 454700	978514	978514 00 978514	235054 235054 470108	256932 251474 508406	244629 244628 489257
4 4 005300-8	60X118 T FG12S .1625	2	CARAMAGNA, JOSEPH P & AMY 85 CEDAR AVE MAYWOOD, NJ 85 CEDAR AVE	07607	322600 241400 564000	1213728	1213728 00 1213728	291678 291678 583356	318570 311802 630372	303432 303432 606864
4 5 005400-9	60X117 FG11S .1612	2	STANTON, JOHN F & GERALDINE V 89 CEDAR AVENUE MAYWOOD, NJ 89 CEDAR AVE	07607	322100 273600 595700	1281946	1281946 00 1281946	308095 308094 616189	336453 329304 665757	320487 320486 640973
4 6 005500-0	60X117 T FG11S .1612	2	SCHIFRIEN, BRUCE D & ELYSE G 95 CEDAR AVE MAYWOOD NJ 95 CEDAR AVE	07607	322100 232400 554500	1193284	1193284 00 1193284	286726 286726 573452	313243 306589 619832	298321 298321 596642
4 7 005600-1	60X115 BG11S .1584	2	SRIVASTAVA, VISHAL K&PRAGYA 97 CEDAR AVE MAYWOOD, NJ 97 CEDAR AVE	07607	321300 251100 572400	1231805	1231805 00 1231805	295984 295984 591968	323353 316484 639837	307952 307951 615903

7692600

16554475

00

25000

16529475

7941872

8587603

8264739

Block No. Lot No. Qualification Account No.	Land Dimensions Building Description Additional Lots Acreage	Prop. Class	Owner's Name Address City State Property Location	Billing Code Zip Code	Land Improvement Exemption Net Total	2024 Property Tax Special Dist	2024 Total Tax Deduction Net Tax	Amt.Billed 2024 1st Q 2nd Q Total	2nd Half 2024 3rd Q 4th Q Total	Preliminary 2025 Tax 1st Q 2nd Q Total
4 8 005700-2	70X115 FG11S .1848	2	NEAL, SHELDON & DANIELLE 103 CEDAR AVENUE MAYWOOD, NJ 103 CEDAR AVE	07607	329600 333400 663000	1426776	1426776 00 1426776	342973 342973 685946	374393 366437 740830	356694 356694 713388
4 9 005800-3	60X115 T FG11S .1584	2	CASTILLO, VICTOR J & SORAYA D 109 CEDAR AVE MAYWOOD, NJ 109 CEDAR AVE	07607	320800 248700 569500	1225564	1225564 00 1225564	294531 294530 589061	321669 314834 636503	306391 306391 612782
4 10 005900-4	1.24AC 1.2400	15C	BOROUGH OF MAYWOOD 15 PARK AVE MAYWOOD NJ PARK PURPOSES	07607	*EXEMPT*	00	00 00 00	00 00 00	00 00 00	00 00 00
4 11 006000-2	70X110 FG11S .1768	2	RODRIGUEZ (TRUSTEES), JOSEPH & MONA 139 CEDAR AVE MAYWOOD, NJ 139 CEDAR AVE	07607	327100 326700 653800	1406978	1406978 00 1406978	338129 338129 676258	369283 361437 730720	351745 351744 703489
4 12 006100-3	60X110 2.5LT FG11S .1515	2	PEGG, ALLISON N 145 CEDAR AVE MAYWOOD, NJ 145 CEDAR AVE	07607	319100 188400 507500	1092140	1092140 00 1092140	262397 262397 524794	286718 280628 567346	273035 273035 546070
4 13 006200-4	60X109 T FG11S .1501	2	PETERS, RACHEL 151 CEDAR AVE MAYWOOD, NJ 151 CEDAR AVE	07607	318700 242000 560700	1206626	1206626 00 1206626	289956 289955 579911	316722 309993 626715	301657 301656 603313
4 14 006300-5	80X130 FG12S .2388	2	MARLEY, MATTHEW T 52 WALNUT ROAD MAYWOOD, NJ 52 WALNUT RD	07607	330600 236500 567100	1220399	1220399 00 1220399	293239 293238 586477	320364 313558 633922	305100 305100 610200
4 15 006400-6	65X123 65X123 .1835	2	MUNOZ, ARMINDA 48 WALNUT ROAD MAYWOOD, NJ 48 WALNUT RD	07607	329200 357000 686200	1476702	1476702 00 1476702	354976 354976 709952	387493 379257 766750	369176 369175 738351
4 16 006500-7	72X110X80 FG11S .0000	2	CONSENTINO, MARK S 44 WALNUT RD MAYWOOD, NJ 44 WALNUT RD	07607	328700 248300 577000	1241704	1241704 00 1241704	298406 298406 596812	325908 318984 644892	310426 310426 620852
4 17 006600-8	60X109 T F1S .1501	2	SANTERAMO, ROBERT 152 LOCUST DR MAYWOOD, N.J. 152 LOCUST DR	07607	318700 195000 513700	1105482	1105482 00 1105482	265573 265572 531145	290251 284086 574337	276371 276370 552741
4 18 006700-9	60X110 T FG11S .1515	2	MANTZOURANIS, DIMITRIOS (ETAL) 146 LOCUST DRIVE MAYWOOD, NJ 146 LOCUST DR	07607	319100 170800 489900	1054265	1054265 00 1054265	253247 253247 506494	276825 270946 547771	263567 263566 527133
4 19 006800-0	70X110 FG11S .1768	2	PITRE, DANIEL & KIMBERLY M 140 LOCUST DR MAYWOOD, NJ 140 LOCUST DR	07607	327100 172400 499500	1074924	1074924 00 1074924	258253 258252 516505	282207 276212 558419	268731 268731 537462
4 20 006900-1	70X114 FG11S .1832	2	KANG, TING TING 835 HARRISTOWN RD GLEN ROCK, NJ 110 LOCUST DR	07452	329100 185300 514400	1106989	1106989 00 1106989	266004 266003 532007	290578 284404 574982	276748 276747 553495
4 21 007000-9	60X115 T FG11S .1584	2	CASTELLANO, ALEX & MARIE 104 LOCUST DRIVE MAYWOOD, NJ 104 LOCUST DR	07607	321300 177300 498600	1072987	1072987 00 1072987	257768 257768 515536	281717 275734 557451	268247 268247 536494

7300900

15711536

00

00

15711536

7550898

8160638

7855770

Block No. Lot No. Qualification Account No.	Land Dimensions Building Description Additional Lots Acreage	Prop. Class	Owner's Name Address City State Property Location	Billing Code Zip Code	Land Improvement Exemption Net Total	2024 Property Tax Special Dist	2024 Total Tax Deduction Net Tax	Amt.Billed 2024 1st Q 2nd Q Total	2nd Half 2024 3rd Q 4th Q Total	Preliminary 2025 Tax 1st Q 2nd Q Total
4 22 007100-0	60X116 T FG11S .1598	2	SIONAKIDES, GEORGE & HARRY 23-35 24TH STREET AST NEW YORK, NY 98 LOCUST DR	11105	321700 174900 496600	1068683	1068683 00 1068683	256692 256691 513383	280630 274670 555300	267171 267171 534342
4 23 007200-1	60X117 T FG11S .1612	2	GORMAN, ROBERT E & JOANN 94 LOCUST DRIVE MAYWOOD NJ 94 LOCUST DRIVE	07607	322100 273200 595300	1281086	1281086 00 1281086	307879 307879 615758	336236 329092 665328	320272 320271 640543
4 24 007300-2	60X117 T FG11S .1612	2	GAINES, MARCUS L & SARAH D 90 LOCUST DRIVE MAYWOOD, NJ 90 LOCUST DR	07607	322100 294300 616400	1326493	1326493 00 1326493	318752 318752 637504	348193 340796 688989	331624 331623 663247
4 25 007400-3	60X118 T FG11S .1625	2	RUTIGLIANO, COSIMO 84 LOCUST DR MAYWOOD, NJ 84 LOCUST DR	07607	322600 267100 589700	1269034	1269034 00 1269034	304973 304972 609945	333083 326006 659089	317259 317258 634517
4 26 007500-4	60X119 T FG11S .1639	2	KIM, EUN JIN 76 LOCUST DR MAYWOOD, NJ 76 LOCUST DR	07607	323000 161200 484200	1041998	1041998 00 1041998	250340 250340 500680	273565 267753 541318	260500 260499 520999
4 27 007600-5	65X120 FG11S .1791	2	KULITSKY, VIRA & ANDREY 68 LOCUST DR MAYWOOD, NJ 68 LOCUST DR	07607	327800 232200 560000	1205120	1205120 00 1205120	289579 289578 579157	316342 309621 625963	301280 301280 602560
4 28 007700-6	.19 FG12S .1900	2	PALING, TENZIN WANGDUE & TENZIN DECHEN 41 CEDAR AVE MAYWOOD, NJ 41 CEDAR AVE	07607	331300 245800 577100	1241919	1241919 00 1241919	298406 298406 596812	326016 319091 645107	310480 310480 620960
4 29 007800-7	60X100 FG12S .1377	2	MARIONE, RICHARD D 49 CEDAR AVE MAYWOOD, NJ 49 CEDAR AVE	07607	315200 233100 548300	1179942	1179942 00 1179942	283497 283496 566993	309764 303185 612949	294986 294985 589971
5 1 008200-8	65X120 8G11S .1791	2	AUN, JULIA 85 E SPRING VALLEY AVE MAYWOOD NJ 85 E SPRING VALLEY AVE	07607	268000 129500 397500	855420 w1	855420 -25000 830420	198555 198554 397109	219041 214270 433311	207605 207605 415210
5 2 008300-9	50X103 F G1 2S .1182	2	FERNANDEZ, SEBASTIAN 87 E SPRING VALLEY AVENUE MAYWOOD, NJ 87 E SPRING VALLEY AVE	07607	250700 187600 438300	943222	943222 00 943222	226012 226011 452023	248229 242970 491199	235806 235805 471611
5 3 008400-0	50X103 FG11S .1182	2	CHAINOPPHAKORN, JUMNONG 93 E SPRING VALLEY AVE MAYWOOD, NJ 93 E SPRING VALLEY AVE	07607	250700 169700 420400	904701	904701 00 904701	216754 216753 433507	238120 233074 471194	226176 226175 452351
5 4 008500-1	60X112 T FG11S .1543	2	PERZ, JOHN T 97 E SPRING VALLEY AVE MAYWOOD NJ 97 E SPRING VALLEY AVE	07607	261000 190600 451600	971843	971843 00 971843	232901 232901 465802	255730 250311 506041	242961 242961 485922
5 5 008600-2	60X120 FG11S .1653	2	RODRIGUEZ, MARK A 103 E SPRING VALLEY AVE MAYWOOD, NJ 103 E SPRING VALLEY AVE	07607	264100 245400 509500	1096444	1096444 00 1096444	262936 262935 525871	288344 282229 570573	274111 274111 548222
5 6 008700-3	60X120 FG11S .1653	2	CAMPO, LEONARDO ETAL 109 E SPRING VALLEY AVE MAYWOOD, NJ 109 E SPRING VALLEY AVE	07607	264100 314400 578500	1244932	1244932 00 1244932	298675 298675 597350	327262 320320 647582	311233 311233 622466

7263400

15630837

00

25000

15605837

7491894

8113943

7802921

Block No. Lot No. Qualification Account No.	Land Dimensions Building Description Additional Lots Acreage	Prop. Class	Owner's Name Address City State Property Location	Billing Code Zip Code	Land Improvement Exemption Net Total	2024 Property Tax Special Dist	2024 Total Tax Deduction Net Tax	Amt.Billed 2024 1st Q 2nd Q Total	2nd Half 2024 3rd Q 4th Q Total	Preliminary 2025 Tax 1st Q 2nd Q Total
5 7 008800-4	68X120 FG12S .1873	2	RIVERA, JOHN & NAOMI 115 E SPRING VALLEY AVE MAYWOOD, NJ 115 E SPRING VALLEY AVE	07607	270400 232800 503200	1082886	1082886 00 1082886	259652 259652 519304	284811 278771 563582	270722 270721 541443
5 8 008900-5	60X120 F G1 1S .1653	2	ALGOZZINI, JOHN & GWEN 121 E SPRING VALLEY AVE MAYWOOD N J 121 E SPRING VALLEY AVE	07607	264100 204200 468300	1007782	1007782 00 1007782	241567 241566 483133	265134 259515 524649	251946 251945 503891
5 9 009000-3	60X120 FG11S .1653	2	KEARNEY, TANYA 127 E SPRING VALLEY AVE MAYWOOD, NJ 127 E SPRING VALLEY AVE	07607	264100 335400 599500	1290124	1290124 00 1290124	310140 310140 620280	338519 331325 669844	322531 322531 645062
5 10 009100-4	57X120 FG11S .1570	2	GADALLA, EMAN K 881 CONKLIN AVENUE MAYWOOD, NJ 881 CONKLIN AVE	07607	290800 305900 596700	1284098	1284098 00 1284098	307987 307987 615974	337643 330481 668124	321025 321024 642049
5 11 009200-5	65X100 F1S .1492	2	ANGELES, MIGUELINA 858 GRANT AVE MAYWOOD, NJ 897 CONKLIN AVE	07607	318400 163800 482200	1037694	1037694 00 1037694	249264 249263 498527	272477 266690 539167	259424 259423 518847
5 12 009300-6	58X100 FG11S .1331	2	RAMOS, GILBERT & ROXANNE 128 CEDAR AVENUE MAYWOOD, NJ 128 CEDAR AVE	07607	313300 205500 518800	1116458	1116458 00 1116458	268210 268210 536420	293132 286906 580038	279115 279114 558229
5 13 009400-7	58X100 F1S .1331	2	LOFTUS JOHN & HELEN 122 CEDAR AVE MAYWOOD N J 122 CEDAR AVE	07607	313300 161700 475000	1022200	1022200 00 1022200	245550 245550 491100	268400 262700 531100	255550 255550 511100
5 14 009500-8	58X100 F1S .1331	2	PATRIZZE, BEVERLY M 116 CEDAR AVENUE MAYWOOD, NJ 116 CEDAR AVE	07607	313300 329100 642400	1382445	1382445 00 1382445	332208 332208 664416	362869 355160 718029	345612 345611 691223
5 15 009600-9	58X100 FG12S .1331	2	DARMANIN, MICHELE 110 CEDAR AVENUE MAYWOOD, NJ 110 CEDAR AVE	07607	313300 275600 588900	1267313	1267313 00 1267313	304542 304542 609084	332648 325581 658229	316829 316828 633657
5 16 009700-0	58X100 FG12S .1331	2	MESSAR, FRANCIS J II & CATHERINE A 104 CEDAR AVE MAYWOOD, NJ 104 CEDAR AVE	07607	313300 247200 560500	1206196	1206196 00 1206196	289794 289794 579588	316667 309941 626608	301549 301549 603098
5 17 009800-1	58X100 FG12S .1331	2	SOTTILE, CESARE & HARRIET 98 CEDAR AVE MAYWOOD NJ 98 CEDAR AVE	07607	313300 232400 545700	1174346	1174346 00 1174346	282151 282151 564302	308297 301747 610044	293587 293586 587173
5 18 009900-2	58X107 FG12S .1425	2	ALLAF, BARAA & DAMLAKHI, RAHAF 94 CEDAR AVE MAYWOOD, NJ 94 CEDAR AVE	07607	310200 260600 570800	1228362	1228362 00 1228362	295177 295176 590353	322429 315580 638009	307091 307090 614181
5 19 010000-3	59X113 FG12S .1531	2	RICARDO, ANITA L. 90 CEDAR AVE MAYWOOD, NJ 90 CEDAR AVE	07607	319200 167700 486900	1047809	1047809 00 1047809	251740 251739 503479	275087 269243 544330	261953 261952 523905
5 20 010100-4	66X100 FG11S .1515	2	AUERBACH, ALFRED R & ANNA % PEDONE 84 CEDAR AVE MAYWOOD NJ 84 CEDAR AVE	07607	319100 203100 522200	1123774 V1	1123774 -25000 1098774	263737 263736 527473	288784 282517 571301	274694 274693 549387

7561100

16271487

00

25000

16246487

7803433

8443054

8123245

Block No. Lot No. Qualification Account No.	Land Dimensions Building Description Additional Lots Acreage	Prop. Class	Owner's Name Address City State Property Location	Billing Code Zip Code	Land Improvement Exemption Net Total	2024 Property Tax Special Dist	2024 Total Tax Deduction Net Tax	Amt.Billed 2024 1st Q 2nd Q Total	2nd Half 2024 3rd Q 4th Q Total	Preliminary 2025 Tax 1st Q 2nd Q Total
6 1 010900-2	62X33X120 FG11S .0000	2	RODRIGUEZ, ERNEST 181 E SPRING VALLEY AVE MAYWOOD, NJ 181 E SPRING VALLEY AVE	07607	263300 267100 530400	1141421	1141421 00 1141421	273754 273754 547508	300139 293774 593913	285356 285355 570711
6 2 010800-1	65X120 FG12S .1791	2	GARCIA, EFRAIN & JUSTINE 175 E SPRING VALLEY AVE MAYWOOD, NJ 175 E SPRING VALLEY AVE	07607	264100 173300 437400	941285	941285 00 941285	225635 225634 451269	247633 242383 490016	235322 235321 470643
6 3 010700-0	60X120 FG11S .1653	2	NGUYEN, DONG V. 169 E. SPRING VALLEY AVE MAYWOOD, NJ 169 E SPRING VALLEY AVE	07607	264100 202700 466800	1004554	1004554 00 1004554	240813 240813 481626	264265 258663 522928	251139 251138 502277
6 4 010600-9	60X120 FG11S .1653	2	WEISBERG, DAVID S & ADRIANA 163 E SPRING VALLEY AVE MAYWOOD, NJ 163 E SPRING VALLEY AVE	07607	264100 222500 486600	1047163	1047163 00 1047163	251094 251094 502188	275407 269568 544975	261791 261791 523582
6 5 010500-8	60X120 FG11S .1653	2	O'NEILL (ETAL), GERALD NICHOLAS 157 E SPRING VALLEY AVE MAYWOOD, NJ 157 E SPRING VALLEY AVE	07607	264100 257000 521100	1121407	1121407 00 1121407	268964 268963 537927	294867 288613 583480	280352 280352 560704
6 6 010400-7	60X120 FG11S .1653	2	CARDENAS, JAIME J & ROSA M 151 E SPRING VALLEY AVE MAYWOOD, NJ 151 E SPRING VALLEY AVE	07607	264100 217200 481300	1035758	1035758 00 1035758	248349 248348 496697	272418 266643 539061	258940 258939 517879
6 7 010300-6	60X120 FG11S .1653	2	SZYMANSKI, KATHLEEN MARY 145 E SPRING VALLEY AVE MAYWOOD, NJ 145 E SPRING VALLEY AVE	07607	264100 159600 423700	911802	911802 00 911802	218476 218476 436952	239968 234882 474850	227951 227950 455901
6 8 010200-5	70X120 FG11S .1928	2	WONG, WILLIAM D & KWONG, WAI LING 139 E SPRING VALLEY AVE MAYWOOD N J 139 E SPRING VALLEY AVE	07607	275900 166400 442300	951830	951830 00 951830	228111 228110 456221	250458 245151 495609	237958 237957 475915
6 9.01 011700-7	70X100 FG11S .1607	2	ARRIGO, ONOFRIO 140 CEDAR AVE MAYWOOD, NJ 140 CEDAR AVE	07607 A-1 10	322000 553600 875600	1884291	1884291 00 1884291	454499 454498 908997	492901 482393 975294	471073 471073 942146
6 10.01 011700-7	60X100 FG11S .1377	2	CASTELLANO, JANET 146 CEDAR AVE MAYWOOD, NJ 146 CEDAR AVE	07607 A-1 10	314800 483900 798700	1718802	1718802 00 1718802	402611 402611 805222	461583 451997 913580	429701 429700 859401
6 11 011500-5	60X100 F1S .1377	2	SMAGIN, VLADIMIR & ALLISON 152 CEDAR AVE MAYWOOD, NJ 152 CEDAR AVE	07607	314800 264700 579500	1247084	1247084 00 1247084	299644 299644 599288	327375 320421 647796	311771 311771 623542
6 12 011400-4	60X100 F1S .1377	2	RIZZO, DOMENICO 156 CEDAR AVE MAYWOOD, NJ 156 CEDAR AVE	07607	314800 247500 562300	1210070	1210070 00 1210070	290763 290763 581526	317646 310898 628544	302518 302517 605035
6 13 011300-3	.17 FG11S .1700	2	SERNATINGER, JANET 164 CEDAR AVE MAYWOOD N J 164 CEDAR AVE	07607	324900 188400 513300	1104622	1104622 00 1104622	265411 265411 530822	289980 283820 573800	276156 276155 552311
6 14 011200-2	70X135X60 FG11S .0000	2	HILLENUS, HARRY W. & MAUREEN 170 CEDAR AVE MAYWOOD, NJ 170 CEDAR AVE	07607	345100 214600 559700	1204474	1204474 00 1204474	289471 289471 578942	316125 309407 625532	301119 301118 602237

7678700

16524563

00

00

16524563

7915185

8609378

8262284

Block No. Lot No. Qualification Account No.	Land Dimensions Building Description Additional Lots Acreage	Prop. Class	Owner's Name Address City State Property Location	Billing Code Zip Code	Land Improvement Exemption Net Total	2024 Property Tax Special Dist	2024 Total Tax Deduction Net Tax	Amt.Billed 2024 1st Q 2nd Q Total	2nd Half 2024 3rd Q 4th Q Total	Preliminary 2025 Tax 1st Q 2nd Q Total
6 15 011100-1	.19 FG11S .1900	2	OLENDER, DANIEL (ETAL) 176 CEDAR AVENUE MAYWOOD, NJ 176 CEDAR AVE	07607	335800 228400 564200	1214158	1214158 00 1214158	291732 291731 583463	318733 311962 630695	303540 303539 607079
6 16 011000-0	60X169 FG11S .2328	2	REILLY, KEVIN & PUMMER, SUSAN 182 CEDAR AVE MAYWOOD NJ 182 CEDAR AVE	07607	345900 189000 534900	1151105	1151105 00 1151105	276499 276499 552998	302263 295844 598107	287777 287776 575553
6 17	IRREG. .0000	1	UNKNOWN ASSESSED IN HACKENSACK HACKENSACK, NJ CEDAR AVE. HACKENSACK	07601	0 0 0	00	00 00 00	00 00 00	00 00 00	00 00 00
7 1 037100-9	60X105 T FG11S .1446	2	YU, FRANK C (CLINT CUI)&CUI, SUSAN 153 STELLING AVE MAYWOOD, NJ 153 STELLING AVE	07607	280800 301900 582700	1253970	1253970 00 1253970	300721 300720 601441	329761 322768 652529	313493 313492 626985
7 2 037500-3	80 X 228 8LT BG11S .4187	2	LAROCCA, JOSE & DEYANIRA 858 COLES ST MAYWOOD, NJ 858 COLES ST	07607	352800 264000 616800	1327354	1327354 00 1327354	318429 318429 636858	348949 341547 690496	331839 331838 663677
7 3 037200-0	100X108 BG11S .2479	2	DORSEY, GEORGE P 168 E SPRING VALLEY AVE MAYWOOD NJ 168 E SPRING VALLEY AVE	07607	284700 146200 430900	927297	927297 00 927297	222136 222136 444272	244098 238927 483025	231825 231824 463649
7 4 037300-1	60 X 109 FG12S .1501	2	LARDARO, ANDREW & MARIANGELA 180 E SPRING VALLEY AVE MAYWOOD, NJ 180 E SPRING VALLEY AVE	07607	259800 287600 547400	1178005	1178005 00 1178005	283228 283227 566455	309060 302490 611550	294502 294501 589003
7 5 037400-2	123X110 BG21S .3106	2	VERAS JR, EDUARDO ETAL 176 E SPRING VALLEY AVE MAYWOOD, NJ 188 192 E SPRING VALLEY A	07607	314600 217100 531700	1144218	1144218 00 1144218	282366 282366 564732	292934 286552 579486	286055 286054 572109
7 6 037600-4	20X200 .0918	15C	BOROUGH OF MAYWOOD 15 PARK AVE MAYWOOD, NJ SPRING VALLEY AVE	07607	*EXEMPT*	00	00 00 00	00 00 00	00 00 00	00 00 00
7 7 036700-8	56 X 188 .2417	2	VACEK, JANA 169 STELLING AVE. MAYWOOD, NJ 169 STELLING AVE	07607	284300 241000 525300	1130446	1130446 00 1130446	271817 271816 543633	296558 290255 586813	282612 282611 565223
7 8 036800-9	57X107 F1S .1400	2	MACESKI, DIMITRI & JOGODA 165 STELLING AVE MAYWOOD, NJ 165 STELLING AVE	07607	285500 166400 451900	972489	972489 00 972489	232955 232954 465909	256002 250578 506580	243123 243122 486245
7 9 036900-0	51X105 FG11S .1229	2	KASHAMMER, RUDY, H. 10-1 TAMARON DR WALDWICK, NJ 161 STELLING AVE	07463	280100 155500 435600	937411	937411 00 937411	224504 224504 449008	246815 241588 488403	234353 234353 468706
7 10 037000-8	60X105 FG11S .1446	2	JEK MANAGEMENT LLC 52 BROOKSIDE DR UPPER SADDLE RIVER, NJ 157 STELLING AVE	07458	286500 193800 480300	1033606	1033606 00 1033606	247703 247703 495406	271982 266218 538200	258402 258401 516803
8 1 035200-6	50X100 2LT FG11S .1148	2	GILBERT (ETAL), CHRIS J 107 STELLING AVENUE MAYWOOD, NJ 107 STELLING AVE	07607	277500 178700 456200	981742	981742 00 981742	235216 235215 470431	258393 252918 511311	245436 245435 490871

6157900

13251801

00

00

13251801

6374606

6877195

6625903

Block No. Lot No. Qualification Account No.	Land Dimensions Building Description Additional Lots Acreage	Prop. Class	Owner's Name Address City State Property Location	Billing Code Zip Code	Land Improvement Exemption Net Total	2024 Property Tax Special Dist	2024 Total Tax Deduction Net Tax	Amt.Billed 2024 1st Q 2nd Q Total	2nd Half 2024 3rd Q 4th Q Total	Preliminary 2025 Tax 1st Q 2nd Q Total
8 2 036600-7	40X152 2.5LT F1S .1396	2	NEAL, SHELDON & DANIELLE 854 FELTER AVENUE MAYWOOD, NJ 854 FELTER AVE	07607	285300 189900 475200	1022630	1022630 00 1022630	245765 245765 491530	268402 262698 531100	255658 255657 511315
8 3 036500-6	40X152 2.5LT F1S .1396	2	LARREA,MARIA F 858 FELTER AVE MAYWOOD, NJ 858 FELTER AVE	07607	285300 290300 575600	1238691	1238691 00 1238691	297653 297652 595305	325147 318239 643386	309673 309673 619346
8 4 036400-5	60 X 105 2.5LT FG12S .1446	2	LEWIS, SUSAN M 132 E SPRING VALLEY AVE MAYWOOD, NJ 132 E SPRING VALLEY AVE	07607	258200 132200 390400	840141	840141 00 840141	201252 201252 402504	221161 216476 437637	210036 210035 420071
8 5 036300-4	60 X 105 2.5LT F1S .1446	2	SANZARI, ALDO & DIANA 47 WALNUT RD MAYWOOD, NJ 140 E SPRING VALLEY AVE	07607	258200 273300 531500	1143788	1143788 00 1143788	274938 274938 549876	300145 293767 593912	285947 285947 571894
8 6 036200-3	60 X 105 3LT FG11S .1446	2	MAC BETH, ROBERT D & CAROL 144 E SPRING VALLEY AVE MAYWOOD NJ 144 E SPRING VALLEY AVE	07607	258200 193500 451700	972058	972058 V1 -25000 947058	226759 226758 453517	249481 244060 493541	236765 236764 473529
8 7 036100-2	60 X 106 2.5LT FG11S .1460	2	ZHENG, HUIJUN & LIU, XIAO GUANG 152 E SPRING VALLEY AVE MAYWOOD, NJ 152 E SPRING VALLEY AVE	07607	258600 213100 471700	1015098	1015098 00 1015098	243397 243397 486794	266983 261321 528304	253775 253774 507549
8 8 036000-1	60 X 107 2.5LT F1S .1474	2	ASAIBENE, ANTHONY & PAULA 156 E SPRING VALLEY RD MAYWOOD, NJ 156 E SPRING VALLEY AVE	07607	259000 279600 538600	1159067	1159067 00 1159067	277953 277952 555905	304813 298349 603162	289767 289767 579534
8 9 035900-3	40X150 2LT FG12S .1377	2	FERRIGNO, ANNA 857 COLES ST MAYWOOD, NJ 857 COLES ST	07607	284800 284200 569000	1224488	1224488 00 1224488	293616 293615 587231	322043 315214 637257	306122 306122 612244
8 10 035800-2	36X150 FG12S .1240	2	LAROCCA, ANTONIO & MICHELINA 853 COLES ST. MAYWOOD, NJ 853 COLES ST	07607	280400 262900 543300	1169182	1169182 S1 -25000 1144182	274017 274017 548034	301334 294814 596148	286046 286045 572091
8 11 035700-1	40 X 100 4X150 2LT FG1 .0918	2	DINALLO, DAVID & JOANN 849 COLES ST MAYWOOD, N.J. 849 COLES ST	07607	272100 170600 442700	952690	952690 00 952690	228218 228218 456436	250784 245470 496254	238173 238172 476345
8 12 035600-0	60 X 100 2.5LT FG11S .1377	2	CAVALLARO, GINA MARIA & DORIS 123 STELLING AVE MAYWOOD, NJ 131 STELLING AVE	07607	284800 198400 483200	1039846	1039846 00 1039846	249156 249156 498312	273667 267867 541534	259962 259961 519923
8 13 035500-9	52X100 F1S .1194	2	VARGAS, JACK GALVEZ 119 STELLING AVENUE MAYWOOD, NJ 119 STELLING AVE	07607	279000 160700 439700	946234	946234 00 946234	226604 226603 453207	249152 243875 493027	236559 236558 473117
8 14 035400-8	50X100 2LT FG11S .1148	2	MOYNA, CHRISANNE & SEAN 115 STELLING AVE MAYWOOD, NJ 115 STELLING AVE	07607	277500 205100 482600	1038555	1038555 00 1038555	248833 248833 497666	273340 267549 540889	259639 259639 519278
8 15 035300-7	50X100 2LT FG11S .1148	2	ARMORELLI, JENNIFER 111 STELLING AVENUE MAYWOOD, NJ 111 STELLING AVE	07607	277500 167400 444900	957425	957425 00 957425	229295 229294 458589	252088 246748 498836	239357 239356 478713

Block No. Lot No. Qualification Account No.	Land Dimensions Building Description Additional Lots Acreage	Prop. Class	Owner's Name Address City State Property Location	Billing Code Zip Code	Land Improvement Exemption Net Total	2024 Property Tax Special Dist	2024 Total Tax Deduction Net Tax	Amt.Billed 2024 1st Q 2nd Q Total	2nd Half 2024 3rd Q 4th Q Total	Preliminary 2025 Tax 1st Q 2nd Q Total
9 1 034200-9	50X100 2LT FG12S .1148	2	LUONGO, DAVID & LINDA 85 STELLING AVE MAYWOOD, NJ 85 STELLING AVE	07607	277500 187800 465300	1001326	1001326 00 1001326	239898 239898 479796	263557 257973 521530	250332 250331 500663
9 2 035100-5	60X100 2.5LT FG12S .1377	2	WALL, SHARON L 858 COLLINGWOOD AV MAYWOOD NJ 858 COLLINGWOOD AVE	07607	284800 241900 526700	1133458	1133458 00 1133458	271655 271655 543310	298235 291913 590148	283365 283364 566729
9 3 035000-4	60 X 116 2LT FG12S .1598	2	DANIELS, MARCUS 108 E SPRING VALLEY AVE MAYWOOD, NJ 108 E SPRING VALLEY AVE	07607	263300 179900 443200	953766	953766 00 953766	228595 228595 457190	250948 245628 496576	238442 238441 476883
9 4 034900-6	40X118 2LT FG12S .1084	1	TUPETE, DIANY 112 E SPRING VALLEY AVE MAYWOOD, NJ 112 E SPRING VALLEY AVE	07607	47300 0 47300	101790	101790 00 101790	25460 25459 50919	25719 25152 50871	25448 25447 50895
9 5 034800-5	40X119 2LT FG12S .1093	2	PODDAR, SUYASH & TUPETE, DIANY 112 E SPRING VALLEY AVE MAYWOOD, NJ 112 E SPRING VALLEY AVE	07607	247300 194900 442200	951614	951614 00 951614	228057 228056 456113	250404 245097 495501	237904 237903 475807
9 6 034700-4	60X120 3LT FG12S .1653	2	HANIS, MARK J & JUDITH A 124 E SPRING VALLEY AVE MAYWOOD, NJ 124 E SPRING VALLEY AVE	07607	264100 265100 529200	1138838	1138838 00 1138838	273162 273162 546324	299433 293081 592514	284710 284709 569419
9 7 034600-3	60X100 2LT FG12S .1377	2	KEVENY, GERALDINE E 853 FELTER AVE MAYWOOD, NJ 853 FELTER AVE	07607	284800 154100 438900	944513	944513 00 944513	226227 226226 452453	248664 243396 492060	236129 236128 472257
9 8 034500-2	50X100 2LT FG12S .1148	2	VARGHESE, BENCY & DALIA K 97 STELLING AVE MAYWOOD, NJ 97 STELLING AVE	07607	277500 245800 523300	1126142	1126142 00 1126142	244527 244527 489054	321684 315404 637088	281536 281535 563071
9 9 034400-1	50X100 2LT FG12S .1148	2	PIATTA, MARIA N 93 STELLING AVE MAYWOOD, NJ 93 STELLING AVE	07607	277500 152100 429600	924499	924499 00 924499	221436 221436 442872	243391 238236 481627	231125 231125 462250
9 10 034300-0	50X100 2LT FG12S .1148	2	IOBST, EDWARD J. & SUSANNE 89 STELLING AVE MAYWOOD, N.J. 89 STELLING AVE	07607	277500 223300 500800	1077722	1077722 00 1077722	258307 258306 516613	283559 277550 561109	269431 269430 538861
10 1 033200-2	60 X 102 2.5LT FG11S .1405	2	DELGADO, LILIANA 860 PATERSON AVE MAYWOOD, NJ 860 PATERSON AVE	07607	286100 249600 535700	1152826	1152826 00 1152826	276392 276391 552783	303236 296807 600043	288207 288206 576413
10 2 033000-0	60X104 FG11S .1433	2	MURO, JOSEPH J. & FRANCINE L. 60 E. SPRING VALLEY AVE. MAYWOOD, NJ 60 E SPRING VALLEY AVE	07607	257800 187600 445400	958501	958501 00 958501	229725 229725 459450	252198 246853 499051	239626 239625 479251
10 3 032900-2	57X136 2.5LT FG12S .1780	2	BRADLEY, ELVOID M 68 E SPRING VALLEY AVE MAYWOOD, NJ 68 E SPRING VALLEY AVE	07607	267700 239300 507000	1091064	1091064 00 1091064	261644 261643 523287	286931 280846 567777	272766 272766 545532
10 4 032800-1	57X138 2.5LT FG12S .1806	2	KOPP, RICHARD P & MARYANN E 72 E SPRING VALLEY AVE MAYWOOD, NJ 72 E SPRING VALLEY AVE	07607	268100 215100 483200	1039846	1039846 00 1039846	249264 249263 498527	273559 267760 541319	259962 259961 519923

6317800

13595905

00

00

13595905

6468691

7127214

6797954

Block No. Lot No. Qualification Account No.	Land Dimensions Building Description Additional Lots Acreage	Prop. Class	Owner's Name Address City State Property Location	Billing Code Zip Code	Land Improvement Exemption Net Total	2024 Property Tax Special Dist	2024 Total Tax Deduction Net Tax	Amt.Billed 2024 1st Q 2nd Q Total	2nd Half 2024 3rd Q 4th Q Total	Preliminary 2025 Tax 1st Q 2nd Q Total
10 5 034100-8	57X139 3LT FG12S .1819	2	ENGEL, EILEEN 80 E SPRING VALLEY AVE MAYWOOD, NJ 80 E SPRING VALLEY AVE	07607	268800 254300 523100	1125711	1125711 00 1125711	269933 269932 539865	296062 289784 585846	281428 281428 562856
10 6 034000-7	60 X 111 2LT FG11S .1529	2	GERARD, TRACY ANN&MACK, JOSEPH P 86 E SPRING VALLEY AVE MAYWOOD, NJ 86 E SPRING VALLEY AVE	07607	261000 224700 485700	1045226	1045226 00 1045226	250556 250555 501111	274972 269143 544115	261307 261306 522613
10 7 033900-9	60X113 3LT BG11S .1556	2	LESTON, CARLOS & DANIELLE 90 E SPRING VALLEY AVE MAYWOOD, NJ 90-92 E. SPRING VALLEY AV	07607	261000 226200 487200	1048454	1048454 00 1048454	251309 251309 502618	275842 269994 545836	262114 262113 524227
10 8 033800-8	40X114 2LT FG11S .1047	2	KAISER, ROBERT & DEBORAH 652 SEAGULL DRIVE PARAMUS, NJ 100 E SPRING VALLEY AVE	07652	244400 205200 449600	967539	967539 00 967539	231609 231609 463218	254858 249463 504321	241885 241885 483770
10 9 033700-7	60X100 2.5LT FG12S .1377	2	ONORATO JEREMIAH JR & JANICE 110 EUCLID AVE HACKENSACK, NJ 857 COLLINGWOOD AVE	07607	284800 192300 477100	1026719	1026719 00 1026719	245981 245980 491961	270242 264516 534758	256680 256680 513360
10 10 033600-6	50X100 2LT FG12S .1148	2	REALE, CHARLES O ETAL 77 STELLING AVENUE MAYWOOD, NJ 77 STELLING AVE	07607	277500 305400 582900	1254401	1254401 00 1254401	300828 300828 601656	329870 322875 652745	313601 313600 627201
10 11 033500-5	50X100 2LT FG12S .1148	2	BEKTESEVIC, MIRSA D & SELMA 73 STELLING AVE MAYWOOD, NJ 73 STELLING AVE	07607	277500 267200 544700	1172194	1172194 00 1172194	281021 281020 562041	308345 301808 610153	293049 293048 586097
10 12 033400-4	50X160 2.5LT FG12S .1837	2	CHANG, SY & HELEN 69 STELLING AVE MAYWOOD, NJ 69 STELLING AVE	07607	301400 188400 489800	1054050	1054050 00 1054050	252655 252654 505309	277309 271432 548741	263513 263512 527025
10 13 033300-3	2.5LT, 50X130 BG12S .0076	2	COLOMBO, CONO & MICHELINA 65 STELLING AVE MAYWOOD, N.J. 65 STELLING AVE	07607	288400 208400 496800	1069114	1069114 00 1069114	256207 256207 512414	281331 275369 556700	267279 267278 534557
10 14 032700-0	50X130 2.5LT FG12S .1492	2	FAJVAN, JOHN & LUCY MARIE 57 STELLING AVE MAYWOOD, N.J. 57 STELLING AVE	07607	288400 219800 508200	1093646	1093646 00 1093646	262128 262128 524256	287745 281645 569390	273412 273411 546823
10 15 032600-9	50X130 2.5LT FG12S .1492	2	MATTOO, SAMEER & SUNITA 49 STELLING AVE MAYWOOD, NJ 49 STELLING AVE	07607	288400 191900 480300	1033606	1033606 00 1033606	247649 247649 495298	272036 266272 538308	258402 258401 516803
10 16 032500-8	50X130 2.5LT FG12S .1492	2	KELESHIAN, CHARLES N 45 STELLING AVE MAYWOOD, NJ 45 STELLING AVE	07607	288400 211400 499800	1075570	1075570 00 1075570	257768 257768 515536	283016 277018 560034	268893 268892 537785
10 17 032400-7	50X100 2LT FG12S .1148	2	BROWN, JOHN F & DIANE 41 STELLING AVE MAYWOOD NJ 41 STELLING AVE	07607	277500 149800 427300	919550	919550 00 919550	219983 219983 439966	242356 237228 479584	229888 229887 459775
10 18 032300-6	50X100 2LT FG12S .1148	2	PANCHAL, TUSHAR NATWARLAL&PRAGNA P 37 STELLING AVE MAYWOOD, NJ 37 STELLING AVE	07607	277500 196000 473500	1018972	1018972 00 1018972	238930 238929 477859	273398 267715 541113	254743 254743 509486

Block No. Lot No. Qualification Account No.	Land Dimensions Building Description Additional Lots Acreage	Prop. Class	Owner's Name Address City State Property Location	Billing Code Zip Code	Land Improvement Exemption Net Total	2024 Property Tax Special Dist	2024 Total Tax Deduction Net Tax	Amt.Billed 2024 1st Q 2nd Q Total	2nd Half 2024 3rd Q 4th Q Total	Preliminary 2025 Tax 1st Q 2nd Q Total
10 19 033100-1	60 X 100 2.5LT FG11S .1377	2	MARKJA, ROLAND & ARIELLE 864 PATERSON AVE MAYWOOD, NJ 864 PATERSON AVE	07607	289100 214800 503900	1084393	1084393 00 1084393	259921 259921 519842	285299 279252 564551	271099 271098 542197
11 1 030900-8	53X133 2.5LT FG2S2 .1618	2	RAMADOSS, THIYAGARAJAN ETAL 872 MAYWOOD AVENUE MAYWOOD, NJ 872 MAYWOOD AVE	07607	263100 223800 486900	1047809	1047809 00 1047809	251255 251255 502510	275571 269728 545299	261953 261952 523905
11 2 031000-6	53X133 2.5LT FG12S .1618	2	ROJAS, CHRISTIAN & MAYRA 876 MAYWOOD AVE MAYWOOD, NJ 876 MAYWOOD AVE	07607	263100 220000 483100	1039631	1039631 00 1039631	249264 249263 498527	273451 267653 541104	259908 259908 519816
11 3 031100-7	53X133 2.5LT FG12S .1618	2	MAYOL, REINA & FRANCISCO 880 MAYWOOD AVE MAYWOOD, NJ 880 MAYWOOD AVE	07607	263100 315500 578600	1245147	1245147 00 1245147	309548 309547 619095	316498 309554 626052	311287 311287 622574
11 4 031200-8	53X133 3LT FG12S .1618	2	ROSELLO, EVANGELINE T. 884 MAYWOOD AVE MAYWOOD NJ 884 MAYWOOD AVE	07607	263100 165900 429000	923208	923208 00 923208	221221 221221 442442	242957 237809 480766	230802 230802 461604
11 5 031300-9	67X133 4LT FG12S .2046	2	PHULWANI, PRIYA & LOTA, CHARLES CO-TRST 74 PARK CIR WEST HARTFORD, CT 888 MAYWOOD AVE	06110	275300 586000 861300	1853518	1853518 00 1853518	445133 445133 890266	486794 476458 963252	463380 463379 926759
11 6 031400-0	.26 4LT FG11S .2600	2	TREJO, J. & A. & COTTRELL, A. 24 E SPRING VALLEY AVE MAYWOOD, NJ 24 E SPRING VALLEY AVE	07607	264600 177900 442500	952260	952260 00 952260	228272 228272 456544	250513 245203 495716	238065 238065 476130
11 7 031500-1	40X142 2LT BG11S .1304	2	PATEL, KIRANKUMAR G & NIRJAR 30 E SPRING VALLEY AVE MAYWOOD, NJ 30 E SPRING VALLEY AVE	07607	254200 243100 497300	1070190	1070190 00 1070190	238284 238283 476567	299795 293828 593623	267548 267547 535095
11 8 031600-2	60X 128 3LT G22S .1763	2	LO PICCOLO, JOSEPH & LAURA 34 E SPRING VALLEY 2ND FL MAYWOOD, NJ 34 E SPRING VALLEY AVE	07607	268200 233100 501300	1078798	1078798 00 1078798	258683 258683 517366	283724 277708 561432	269700 269699 539399
11 9 031700-3	40X102 2LT FG11S .0937	2	SOTO, CARLOS & NANCY 40 E SPRING VALLEY AVE MAYWOOD, NJ 40 E SPRING VALLEY AVE	07607	238600 176500 415100	893295	893295 00 893295	213955 213954 427909	235184 230202 465386	223324 223324 446648
11 10 031800-4	60 X 102 2LT FG11S .1405	2	SOTO, NANCY Y TORRES MARIA (LE) 44 EAST SPRING VALLEY AVE MAYWOOD, NJ 44 E SPRING VALLEY AVE	07607	244800 229600 474400	1020909	1020909 00 1020909	244689 244688 489377	268613 262919 531532	255228 255227 510455
11 11 031900-5	60X120 3LT 1SFR B .1653	2	DEPETRO, MATTHEW ETALS 853 PATERSON AVE MAYWOOD, NJ 853 PATERSON AVE	07607	293500 251200 544700	1172194	1172194 00 1172194	282259 282258 564517	307107 300570 607677	293049 293048 586097
11 12 032000-3	60X100 2.5LT FG12S .1377	2	TENGSON, ROGER & KAMALAWATTI 27 STELLING AVE MAYWOOD, NJ 27 STELLING AVE	07607	284800 264100 548900	1181233	1181233 00 1181233	283174 283173 566347	310737 304149 614886	295309 295308 590617
11 13 032100-4	60X100 2.5LT FG12S .1377	2	AHMED, MARUF & ROMANA 23 STELLING AVENUE MAYWOOD, NJ 23 STELLING AVE	07607	284800 300800 585600	1260211	1260211 00 1260211	302228 302227 604455	331392 324364 655756	315053 315053 630106

Block No. Lot No. Qualification Account No.	Land Dimensions Building Description Additional Lots Acreage	Prop. Class	Owner's Name Address City State Property Location	Billing Code Zip Code	Land Improvement Exemption Net Total	2024 Property Tax Special Dist	2024 Total Tax Deduction Net Tax	Amt.Billed 2024 1st Q 2nd Q Total	2nd Half 2024 3rd Q 4th Q Total	Preliminary 2025 Tax 1st Q 2nd Q Total
11 14 032200-5	84 X 120 3.5LT FG11S .2314	2	ESULTO, BRION W 15 STELLING AVE MAYWOOD, NJ 15 STELLING AVE	07607	312200 221000 533200	1147446	1147446 00 1147446	275154 275153 550307	301769 295370 597139	286862 286861 573723
12 1 030000-9	.26 4.5LT BG21S .2600	2	891 MAYWOOD LLC 107 FLORENCE ST YONKERS, NY 891 MAYWOOD AVE	10704	289000 232400 521400	1122053	1122053 00 1122053	269179 269179 538358	294976 288719 583695	280514 280513 561027
12 2 030100-0	53X97 2LT BG11S .1180	2	BAEZ, TATIANA & FONT, JOSE 18 W SPRING VALLEY AVENUE MAYWOOD, NJ 18 W SPRING VALLEY AVE	07607	255200 192200 447400	962805	962805 00 962805	230694 230694 461388	253393 248024 501417	240702 240701 481403
12 3 030200-1	75 X 115 3.5LT BG21S .1980	2	KIRSTEIN, ERIC & SUSAN 868 OAK AVENUE MAYWOOD, NJ 868 OAK AVE	07607	307200 212600 519800	1118610	1118610 00 1118610	268210 268210 536420	294214 287976 582190	279653 279652 559305
12 4 030300-2	50X125 2.5LT BG11S .1435	2	SIMO (ETALS), ROBERT 850 OAK AVE MAYWOOD, NJ 850 OAK AVE	07607	291600 225900 517500	1113660	1113660 00 1113660	267026 267026 534052	292909 286699 579608	278415 278415 556830
12 5 030400-3	50X125 2.5LT BG11S .1435	2	SABAT, THOMAS & COREEN A. 842 OAK AVE MAYWOOD NJ 842 OAK AVE	07607	291600 156000 447600	963235	963235 00 963235	230371 230371 460742	253932 248561 502493	240809 240809 481618
12 6 030500-4	75X125 3.5LT BG11S .2152	2	MORALES, ELLIOT & MARISOL 838 OAK AVE MAYWOOD, NJ 838 OAK AVE	07607	314200 192900 507100	1091279	1091279 00 1091279	261536 261536 523072	287146 281061 568207	272820 272820 545640
12 7 030600-5	50X125 2.5LT FG11S .1435	2	KENNEY, CHRISTOPHER M & KELLY ANN 3 HEMLOCK ST MONTVALE, NJ 879 MAYWOOD AVE	07645	262400 161900 424300	913094	913094 00 913094	218907 218906 437813	240186 235095 475281	228274 228273 456547
12 8 030700-6	50X125 2.5LT FG11S .1435	2	TELLER, LORRAINE LANGE 883 MAYWOOD AVE MAYWOOD, N.J. 883 MAYWOOD AVE	07607	262400 173200 435600	937411	937411 00 937411	224720 224719 449439	246600 241372 487972	234353 234353 468706
12 9 030800-7	50X125 2.5LT BG11S .1435	2	SEPULVEDA(ETAL), ROXANA 887 MAYWOOD AVE MAYWOOD, NJ 887 MAYWOOD AVE	07607	262400 156000 418400	900397	900397 00 900397	215839 215838 431677	236871 231849 468720	225100 225099 450199
13 1 028600-8	53X95 2LT F2S .1156	2	LAZAUSKAS, JOSEPH & GESENIA 38 WEST SPRING VALLEY AVE MAYWOOD, NJ 38 W SPRING VALLEY AVE	07607	255900 178600 434500	935044	935044 00 935044	224128 224127 448255	246002 240787 486789	233761 233761 467522
13 2 028700-9	53X115 2.5LT FG12S .1399	2	VOVRA, MUKESH & RITA 42 W SPRING VALLEY AVE MAYWOOD, NJ 42 W SPRING VALLEY AVE	07670	260300 217900 478200	1029086	1029086 00 1029086	246734 246734 493468	270679 264939 535618	257272 257271 514543
13 3 028800-0	53X112 2.5LT FG11S .1363	2	SUNANDAN, ABHISHEK 46 W SPRING VALLEY AVE MAYWOOD, NJ 46 W SPRING VALLEY AVE	07607	263000 215600 478600	1029947	1029947 00 1029947	247003 247003 494006	270842 265099 535941	257487 257487 514974
13 4 028900-1	50X120 2.5LT FG11S .1377	2	JOHN,JOSEPH MATTACKAL 52 W SPRING VALLEY AVE MAYWOOD, NJ 52 W SPRING VALLEY AVE	07607	260800 167000 427800	920626	920626 00 920626	220252 220252 440504	242628 237494 480122	230157 230156 460313

Block No. Lot No. Qualification Account No.	Land Dimensions Building Description Additional Lots Acreage	Prop. Class	Owner's Name Address City State Property Location	Billing Code Zip Code	Land Improvement Exemption Net Total	2024 Property Tax Special Dist	2024 Total Tax Deduction Net Tax	Amt.Billed 2024 1st Q 2nd Q Total	2nd Half 2024 3rd Q 4th Q Total	Preliminary 2025 Tax 1st Q 2nd Q Total
13 5 029000-9	50X100 2LT F1S .1148	2	BARNHARDT, DORIS C 854 PALMER AVE MAYWOOD, NJ 854 PALMER AVE	07607	282500 122600 405100	871775	871775 00 871775	208734 208733 417467	229585 224723 454308	217944 217944 435888
13 6 029100-0	50X100 2LT F1S .1148	2	NEAL, SHELDON & DANIELLE 848 PALMER AVE MAYWOOD, NJ 848 PALMER AVE	07607	282500 147700 430200	925790	925790 00 925790	220468 220467 440935	245009 239846 484855	231448 231447 462895
13 7 029200-1	50X100 2LT FG11S .1148	2	GARCIA, FERNANDO A & JORDAN, DIANA E 842 PALMER AVENUE MAYWOOD, NJ 842 PALMER AVE	07607	282500 191300 473800	1019618	1019618 00 1019618	244420 244419 488839	268232 262547 530779	254905 254904 509809
13 8 029300-2	50X100 2LT FG11S .1148	2	PENNA, ANTHONY & LISA M 838 PALMER AVENUE MAYWOOD, NJ 838 PALMER AVE	07607	282500 150300 432800	931386	931386 00 931386	223159 223158 446317	245131 239938 485069	232847 232846 465693
13 9 029400-3	60X100 2.5LT FG11S .1377	2	CASSIDY, MICHAEL E & PRIYA A 834 PALMER AVE MAYWOOD, NJ 834 PALMER AVE	07607	289800 182500 472300	1016390	1016390 00 1016390	243505 243504 487009	267524 261857 529381	254098 254097 508195
13 10 029500-4	50X100 2LT FG11S .1148	2	SHIN, ROBERT 387 OAK AVE MAYWOOD, NJ 837 OAK AVE	07607	282500 259600 542100	1166599	1166599 00 1166599	279783 279782 559565	306770 300264 607034	291650 291650 583300
13 11 029600-5	47X100 2LT FG11S .1079	2	MORALES, SENNIEL & LAU, WINNIE 841 OAK AVE MAYWOOD, NJ 841 OAK AVE	07607	279100 186800 465900	1002617	1002617 00 1002617	240221 240221 480442	263883 258292 522175	250655 250654 501309
13 12 029700-6	47X100 2LT FG11S .1079	2	STALLINGS, CHERYL 874 OAK AVE MAYWOOD, NJ 847 OAK AVE	07607	279100 227500 506600	1090203	1090203 00 1090203	260944 260943 521887	287198 281118 568316	272551 272551 545102
13 13 29800-7	47X100 2LT F1S .1079	2	BRYNCZKA, WOJCIECH & SAISHA 851 OAK AVE MAYWOOD, NJ 851 OAK AVE	07607	279100 199400 478500	1029732	1029732 00 1029732	246842 246841 493683	270896 265153 536049	257433 257433 514866
13 14 029900-8	47X100 2LT F1S .1079	2	LONGO, DOMINICK A. & BARBARA A. 857 OAK AVE MAYWOOD NJ 857 OAK AVE	07607	279100 260700 539800	1161650	1161650 00 1161650	282582 282581 565163	301482 295005 596487	290413 290412 580825
14 1 026900-7	53X107 2LT FG11S .1302	2	RAY, CHARLES & JUANITA 62 W SPRING VALLEY AVENUE MAYWOOD, NJ 62 W SPRING VALLEY AVE	07607	259800 186500 446300	960438	960438 00 960438	230318 230317 460635	252579 247224 499803	240110 240109 480219
14 2 027000-5	53X126 2.5LT FG11S .1533	2	KULWATDANAPORN, SAMORNRAT & RONALD 2 STONEWALL RD SADDLE RIVER, NJ 66 W SPRING VALLEY AVE	07458	264400 152400 416800	896954	896954 00 896954	213578 213577 427155	237400 232399 469799	224239 224238 448477
14 3 027100-6	53X103 2LT FG11S .1253	2	SMAGULER, J. RICHARD 74 WEST SPRING VALLEY AVE MAYWOOD, NJ 74 W SPRING VALLEY AVE	07607	256900 188600 445500	958716	958716 00 958716	229887 229886 459773	252145 246798 498943	239679 239679 479358
14 4 027200-7	53X122 2.5LT FG21S .1484	2	THOMAS, DAWN & ROYSTON 78 WEST SPRING VALLEY AVE MAYWOOD, NJ 78 W SPRING VALLEY AVE	07607	258500 187900 446400	960653	960653 00 960653	230318 230317 460635	252688 247330 500018	240164 240163 480327

Block No. Lot No. Qualification Account No.	Land Dimensions Building Description Additional Lots Acreage	Prop. Class	Owner's Name Address City State Property Location	Billing Code Zip Code	Land Improvement Exemption Net Total	2024 Property Tax Special Dist	2024 Total Tax Deduction Net Tax	Amt.Billed 2024 1st Q 2nd Q Total	2nd Half 2024 3rd Q 4th Q Total	Preliminary 2025 Tax 1st Q 2nd Q Total
14 5 027300-8	50X100 2LT FG11S .1148	2	MARTINEZ (ETAL), CARLOTA 862 EDEL AVE MAYWOOD, NJ 862 EDEL AVE	07607	282500 200800 483300	1040062	1040062 00 1040062	249318 249317 498635	273613 267814 541427	260016 260015 520031
14 6 027400-9	50X100 2LT FG11S .1148	2	GOLABEK, MARTIN J. & ELLEN MARIE 858 EDEL AVENUE MAYWOOD, NJ 858 EDEL AVE	07607	282500 133800 416300	895878	895878 00 895878	214601 214600 429201	235836 230841 466677	223970 223969 447939
14 7 027500-0	50X100 2LT F1S .1148	2	CROWL, LOIS 854 EDEL AVE MAYWOOD, NJ 854 EDEL AVE	07607	282500 98000 380500	818836 V1	818836 -25000 793836	189835 189834 379669	209367 204800 414167	198459 198459 396918
14 8 027600-1	50X100 2LT FG11S .1148	2	TORMO, MARIO & DAGMAR 848 EDEL AVE MAYWOOD NJ 848 EDEL AVE	07607	282500 188800 471300	1014238	1014238 00 1014238	243128 243127 486255	266819 261164 527983	253560 253559 507119
14 9 027700-2	50X100 2LT FG11S .1148	2	DUFFY, RICHARD J & NANCY F 842 EDEL AVE MAYWOOD NJ 842 EDEL AVE	07607	282500 333100 615600	1324771	1324771 00 1324771	318160 318159 636319	347920 340532 688452	331193 331193 662386
14 10 027800-3	50X100 2LT FG11S .1148	2	ROVELL, FRANK DAMON & MARGARET A 838 EDEL AVE MAYWOOD, NJ 838 EDEL AVE	07607	282500 208800 491300	1057278	1057278 00 1057278	253462 253462 506924	278125 272229 550354	264320 264319 528639
14 11 027900-4	60X100 2.5LT FG11S .1377	2	JULIANO, TETIANA & MICHAEL 834 EDEL AVENUE MAYWOOD, NJ 834 EDEL AVE	07607	289800 190000 479800	1032530	1032530 00 1032530	247380 247380 494760	271764 266006 537770	258133 258132 516265
14 12 028000-2	70X100 3LT FG21S .1607	2	BALKAN (REVOC TRUST), GEORGES 40-16 28TH ST LI CITY, NY 837 PALMER AVE	11101	297000 197000 494000	1063088	1063088 00 1063088	254862 254861 509723	279647 273718 553365	265772 265772 531544
14 13 028100-3	50X100 2LT FG11S .1148	2	MOLOS (ETAL), CHRISTOPHER 841 PALMER AVE MAYWOOD, NJ 841 PALMER AVE	07607	282500 164100 446600	961083	961083 00 961083	230318 230317 460635	252904 247544 500448	240271 240271 480542
14 14 028200-4	50X100 2LT FG21S .1148	2	DANAN, JESUS 205 LEONIA AVE BOGOTA, NJ 845 PALMER AVE	07603	282500 193000 475500	1023276	1023276 00 1023276	245281 245280 490561	269211 263504 532715	255819 255819 511638
14 15 028300-5	50X100 2LT FG21S .1148	2	CHA, JEONG HO 853 PALMER AVE MAYWOOD, NJ 853 PALMER AVE	07607	282500 265800 548300	1179942	1179942 00 1179942	280752 280751 561503	312509 305930 618439	294986 294985 589971
14 16 028400-6	50X100 2LT FG21S .1148	2	MAGUINA, LOUIS & ESTELLA 857 PALMER AVE MAYWOOD, NJ 857 PALMER AVE	07607	282500 157900 440400	947741	947741 00 947741	227088 227088 454176	249425 244140 493565	236936 236935 473871
14 17 028500-7	50X100 2LT FG11S .1148	2	COOLICK, GARY S & MARTIN, A.R. 861 PALMER AVE MAYWOOD, NJ 861 PALMER AVE	07607	282500 143400 425900	916537 V1	916537 -25000 891537	213249 213248 426497	235076 229964 465040	222885 222884 445769
15 1 024900-3	53X99 2LT F1S .1205	2	BLAKEMAN, LINDA CARMACK & JAMES ROBERT 90 W SPRING VALLEY AVE MAYWOOD, NJ 90 W SPRING VALLEY AVE	07607	256900 237700 494600	1064379	1064379 00 1064379	247865 247864 495729	287293 281357 568650	266095 266095 532190

6663400

14339639

00

50000

14289639

6830587

7459052

7144822

Block No. Lot No. Qualification Account No.	Land Dimensions Building Description Additional Lots Acreage	Prop. Class	Owner's Name Address City State Property Location	Billing Code Zip Code	Land Improvement Exemption Net Total	2024 Property Tax Special Dist	2024 Total Tax Deduction Net Tax	Amt.Billed 2024 1st Q 2nd Q Total	2nd Half 2024 3rd Q 4th Q Total	Preliminary 2025 Tax 1st Q 2nd Q Total
15 2 025000-1	50X117 2LT FG11S .1343	2	VILLANUEVA, ANDREW & LILIAN N 94 W SPRING VALLEY AVE MAYWOOD, NJ 07607 94 W SPRING VALLEY AVE	07607	261300 201000 462300	994870	994870 00 994870	241998 241997 483995	258211 252664 510875	248718 248717 497435
15 3 025100-2	53X95 2LT FG11S .1156	2	VIZNAY, GIOVANNY & VERONICA V. 102 W SPRING VALLEY AVE MAYWOOD, NJ 07607 102 W SPRING VALLEY AVE	07607	257300 168200 425500	915676	915676 00 915676	219445 219444 438889	240947 235840 476787	228919 228919 457838
15 4 025200-3	50X110 2.5L FG11S .1263	2	OTTOMANELLI, FRANK & STACEY 106 W SPRING VALLEY AVE MAYWOOD, NJ 07607 106 W SPRING VALLEY AVE	07607	255900 175700 431600	928803	928803 00 928803	222621 222620 445241	244371 239191 483562	232201 232201 464402
15 5 025300-4	50X100 2LT FG11S .1148	2	SANTANA, DENISSIE A 874 GRANT AVE MAYWOOD, NJ 07607 874 GRANT AVE	07607	282500 121700 404200	869838	869838 00 869838	208357 208356 416713	228988 224137 453125	217460 217459 434919
15 6 025400-5	50X100 2LT FG11S .1148	2	VERGARA, MICHAEL & LAUREN 866 GRANT AVE MAYWOOD, NJ 07607 866 GRANT AVE	07607	282500 167500 450000	968400	968400 00 968400	232040 232039 464079	254861 249460 504321	242100 242100 484200
15 7 025500-6	50X100 2LT F1S .1148	2	862 GRANT AVE CO. 862 GRANT AVE MAYWOOD, NJ 07607 862 GRANT AVE	07607	282500 146100 428600	922347	922347 00 922347	220952 220952 441904	242793 237650 480443	230587 230587 461174
15 8 025600-7	50X100 2LT FG11S .1148	2	FASANO JR (ETAL), ANTHONY J 858 GRANT AVE MAYWOOD, NJ 07607 858 GRANT AVE	07607	282500 183400 465900	1002617	1002617 00 1002617	240329 240329 480658	263775 258184 521959	250655 250654 501309
15 9 025700-8	50X100 2LT FG11S .1148	2	FLORE, JHUNY & ADICKES, HEATHER 854 GRANT AVENUE MAYWOOD, NJ 07607 854 GRANT AVE	07607	282500 181600 464100	998743	998743 00 998743	238714 238714 477428	263442 257873 521315	249686 249686 499372
15 10 025800-9	50X100 2LT F1S .1148	2	BORNEMANN, THOMAS 848 GRANT AVENUE MAYWOOD, NJ 07607 848 GRANT AVE	07607	282500 264000 546500	1176068	1176068 00 1176068	282743 282743 565486	308570 302012 610582	294017 294017 588034
15 11 025900-0	50X100 2LT F1S .1148	2	MARTIN (ETAL), JOYCE DOLIGOSA 842 GRANT AVE MAYWOOD, NJ 07607 842 GRANT AVE	07607	282500 137700 420200	904270	904270 00 904270	216646 216646 433292	238011 232967 470978	226068 226067 452135
15 12 026000-8	50X100 2LT FG1 1S .1148	2	SCOZZAFAVA, ANTHONY V. & JULIA 838 GRANT AVE. MAYWOOD, NJ 07607 838 GRANT AVE	07607	282500 274600 557100	1198879	1198879 00 1198879	287534 287533 575067	315249 308563 623812	299720 299720 599440
15 13 026100-9	60 X 100 FG21S .1377	2	BLUME, WILLIAM & CATHERINE 834 GRANT AVE MAYWOOD, NJ 07607 834 GRANT AVE	07607	289800 155400 445200	958070	958070 v1 -25000 933070	223314 223314 446628	245893 240549 486442	233268 233267 466535
15 14 026200-0	50X100 2LT FG11S .1148	2	837 EDEL LLC 250 MOONACHIE RD STE 102 MOONACHIE, NJ 07074 837 EDEL AVE	07074	282500 137400 419900	903625	903625 00 903625	216431 216430 432861	237902 232862 470764	225907 225906 451813
15 15 026300-1	50X100 2LT FG11S .1148	2	ECCLESTON EDWARD J & DONNA A 841 EDEL AVE MAYWOOD NJ 07607 841 EDEL AVE	07607	282500 203800 486300	1046518	1046518 00 1046518	250879 250878 501757	275298 269463 544761	261630 261629 523259

6407400

13788724

00

25000

13763724

6603998

7159726

6881865

Block No. Lot No. Qualification Account No.	Land Dimensions Building Description Additional Lots Acreage	Prop. Class	Owner's Name Address City State Property Location	Billing Code Zip Code	Land Improvement Exemption Net Total	2024 Property Tax Special Dist	2024 Total Tax Deduction Net Tax	Amt.Billed 2024 1st Q 2nd Q Total	2nd Half 2024 3rd Q 4th Q Total	Preliminary 2025 Tax 1st Q 2nd Q Total
15 16 026400-2	50X100 2LT FG11S .1148	2	TAYLOR, RAYMOND & ANN T. 845 EDEL AVE MAYWOOD NJ 845 EDEL AVE	07607	282500 141300 423800	912018	912018 00 912018	218907 218906 437813	239645 234560 474205	228005 228004 456009
15 17 026500-3	50X100 2LT FG21S .1148	2	KRAHN (ETC/TRSTES), WALDEMAR 855 EDEL AVE MAYWOOD, NJ 849 EDEL AVE	07607	282500 143100 425600	915891	915891 00 915891	220252 220252 440504	240247 235140 475387	228973 228973 457946
15 18 026600-4	80 X 100 3LT FG22S .1837	2	KRAHN (ETAL/TRSTES), WALDEMAR 855 EDEL AVE MAYWOOD, NJ 855 EDEL AVE	07607	304300 265000 569300	1225134	1225134 00 1225134	293885 293884 587769	322098 315267 637365	306284 306283 612567
15 19 026700-5	80X100 3LT FG11S .1837	2	YIU, JACKSON & MINGHSIU 859 EDEL AVE MAYWOOD, NJ 859 EDEL AVE	07607	304300 214800 519100	1117103	1117103 00 1117103	267834 267833 535667	293833 287603 581436	279276 279276 558552
15 20 026800-6	60X100 2.5LT FG11S .1377	2	BOOPAL,DARUIS V P&JAMES,DIANA P 871 EDEL AVE MAYWOOD, NJ 871 EDEL AVE	07607	289800 200900 490700	1055986	1055986 00 1055986	253139 253139 506278	277799 271909 549708	263997 263996 527993
16 1 022400-4	53X110 2.5LT FG11S .1338	2	NISCIA, CATERINA SIVILA 114 W SPRING VALLEY AVE MAYWOOD, NJ 114 W SPRING VALLEY AVE	07607	260800 153800 414600	892219	892219 00 892219	214278 214277 428555	234320 229344 463664	223055 223055 446110
16 2 022500-5	53X130 2.5LT FG11S .1582	2	TERRERO(ETAL), RAFAEL 118 W.SPRING VALLEY AVE MAYWOOD, NJ 118 W SPRING VALLEY AVE	07607	265400 194400 459800	989490	989490 00 989490	234947 234946 469893	262557 257040 519597	247373 247372 494745
16 3 022600-6	50X97 2LT FG11S .1113	2	KAZAZI, SERVET & ARJETA 126 W SPRING VALLEY AVE MAYWOOD, NJ 126 W SPRING VALLEY AVE	07607	254500 158000 412500	887700	887700 00 887700	211210 211209 422419	235116 230165 465281	221925 221925 443850
16 4 022700-7	53X105 2LT FG11S .1278	2	POGOSIAN, ARTEM & YANA 130 W SPRING VALLEY AVE MAYWOOD, NJ 130 W SPRING VALLEY AVE	07607	255900 166000 421900	907929	907929 00 907929	217615 217614 435229	238882 233818 472700	226983 226982 453965
16 5 022800-8	50X100 2LT FG11S .1148	2	ENCINOSA, EUGENIO A & ONELIDA 882 LINCOLN AVE MAYWOOD, NJ 882 NO LINCOLN AVE	07607	282500 183200 465700	1002186	1002186 s1 -25000 977186	233971 233971 467942	257417 251827 509244	244297 244296 488593
16 6 022900-9	50X100 2LT F1S .1148	2	LEON JR, EDWARD JOHN 878 N LINCOLN AVE MAYWOOD, NJ 878 NO LINCOLN AVE	07607	282500 139500 422000	908144	908144 00 908144	216377 216376 432753	240228 235163 475391	227036 227036 454072
16 7 023000-7	50X100 2LT FG11S .1148	2	874 NO LINCOLN AVE CO. 874 LINCOLN AVE MAYWOOD, NJ 874 NO LINCOLN AVE	07607	282500 334600 617100	1327999	1327999 00 1327999	318752 318752 637504	348950 341545 690495	332000 332000 664000
16 8 023100-8	50X100 2LT FG11S .1148	2	BEEKMAN, ARTHUR ETAL 866 LINCOLN AVE MAYWOOD, NJ 866 NO LINCOLN AVE	07607	282500 214100 496600	1068683	1068683 00 1068683	256207 256207 512414	281114 275155 556269	267171 267171 534342
16 9 023200-9	50X100 2LT FG11S .1148	2	KACMAR, KENNETH 862 NO LINCOLN AVE MAYWOOD, NJ 862 NO LINCOLN AVE	07607	282500 308200 590700	1271186	1271186 00 1271186	302766 302766 605532	336372 329282 665654	317797 317796 635593

6729400

14481668

00

25000

14456668

6920272

7536396

7228337

Block No. Lot No. Qualification Account No.	Land Dimensions Building Description Additional Lots Acreage	Prop. Class	Owner's Name Address City State Property Location	Billing Code Zip Code	Land Improvement Exemption Net Total	2024 Property Tax Special Dist	2024 Total Tax Deduction Net Tax	Amt.Billed 2024 1st Q 2nd Q Total	2nd Half 2024 3rd Q 4th Q Total	Preliminary 2025 Tax 1st Q 2nd Q Total
16 10 023300-0	50X100 2LT FG11S .1148	2	HERNANDEZ, MIGUEL ETAL 858 LINCOLN AVE MAYWOOD, NJ 858 NO LINCOLN AVE	07607	282500 218500 501000	1078152	1078152 00 1078152	258468 258468 516936	283614 277602 561216	269538 269538 539076
16 11 023400-1	50X100 2LT FG11S .1148	2	CERONE, CASSANDRA 854 LINCOLN AVE MAYWOOD, NJ 854 NO LINCOLN AVE	07607	282500 249000 531500	1143788	1143788 00 1143788	274346 274346 548692	300737 294359 595096	285947 285947 571894
16 12 023500-2	50X100 2LT FG11S .1148	15F	ROSARIO, LUIS A & GLADYS M. 846 LINCOLN AVE MAYWOOD, NJ 846 NO LINCOLN AVE	07607	*EXEMPT*	00	00 00 00	230204 230203 460407	-230204 -230203 -460407	00 00 00
16 13 023600-3	50X100 2LT FG11S .1148	2	BRINO, JOSEPH P. & SUSAN F. 842 NORTH LINCOLN AVE. MAYWOOD, NJ 842 N LINCOLN AVE	07607	282500 337600 620100	1334455	1334455 00 1334455	320151 320151 640302	350797 343356 694153	333614 333614 667228
16 14 023700-4	50X100 2LT FG11S .1148	2	ESPANOL, JOSE JULIAN ETAL 838 LINCOLN AVE MAYWOOD, NJ 838 NO LINCOLN AVE	07607	282500 145000 427500	919980	919980 00 919980	219929 219929 439858	242626 237496 480122	229995 229995 459990
16 15 023800-5	50X100 2LT FG11S .1148	2	DAVID, MADELAINE ANN G 834 NO LINCOLN AVE MAYWOOD, NJ 834 NO LINCOLN AVE	07607	282500 166500 449000	966248	966248 00 966248	231556 231555 463111	254263 248874 503137	241562 241562 483124
16 16 023900-6	50X100 2LT F1S .1148	2	PARK, YOUNG H & DAYOUNG 837 GRANT AVE MAYWOOD, NJ 837 GRANT AVE	07607	282500 258800 541300	1164878	1164878 00 1164878	275369 275369 550738	310318 303822 614140	291220 291219 582439
16 17 024000-4	50X100 2LT FG11S .1148	2	GONZALEZ, KASIM & CONCETTA C 841 GRANT AVE MAYWOOD, NJ 841 GRANT AVE	07607	282500 386400 668900	1439473	1439473 00 1439473	345449 345449 690898	378301 370274 748575	359869 359868 719737
16 18 024100-5	50X100 2LT FG11S .1148	2	GELINSKI, EDWARD A & PATRICIA 845 GRANT AVE MAYWOOD NJ 845 GRANT AVE	07607	282500 288900 571400	1229653	1229653 00 1229653	294692 294692 589384	323563 316706 640269	307414 307413 614827
16 19 024200-6	50X100 2LT FG11S .1148	2	CHEBBA, ROBERT & POPPLEWELL, KARLA 849 GRANT AVE MAYWOOD, NJ 849 GRANT AVE	07607	282500 226900 509400	1096229	1096229 00 1096229	262128 262128 524256	289043 282930 571973	274058 274057 548115
16 20 024300-7	50X100 2LT FG11S .1148	2	MUNOZ JR, JOSEPH MANUEL ETAL 855 GRANT AVENUE MAYWOOD, NJ 855 GRANT AVE	07607	282500 181000 463500	997452	997452 00 997452	235485 235484 470969	266023 260460 526483	249363 249363 498726
16 21 024400-8	50X100 2LT FG11S .1148	2	HENION RICHARD & ELISE 861 GRANT AVE MAYWOOD NJ 861 GRANT AVE	07607	282500 262500 545000	1172840	1172840 00 1172840	281290 281289 562579	308401 301860 610261	293210 293210 586420
16 22 024500-9	50X100 2LT FG11S .1148	2	KULMAN, GEORGE & CAROLE 865 GRANT AVE MAYWOOD, NJ 865 GRANT AVE	07607	282500 191100 473600	1019187 v1	1019187 -25000 994187	237955 237954 475909	261981 256297 518278	248547 248547 497094
16 23 024600-0	50X100 2LT FG11S .1148	2	WANGERIN, TRACY A. 873 GRANT AVENUE MAYWOOD NJ 873 GRANT AVE	07607	282500 145000 427500	919980	919980 00 919980	220306 220306 440612	242249 237119 479368	229995 229995 459990

6729700

14482315

00

25000

14457315

7374651

7082664

7228660

Block No. Lot No. Qualification Account No.	Land Dimensions Building Description Additional Lots Acreage	Prop. Class	Owner's Name Address City State Property Location	Billing Code Zip Code	Land Improvement Exemption Net Total	2024 Property Tax Special Dist	2024 Total Tax Deduction Net Tax	Amt.Billed 2024 1st Q 2nd Q Total	2nd Half 2024 3rd Q 4th Q Total	Preliminary 2025 Tax 1st Q 2nd Q Total
16 24 024700-1	50X100 2LT FG11S .1148	2	FREDES, ROSA & JORGE A 877 GRANT AVENUE MAYWOOD, NJ 877 GRANT AVE	07607	282500 164300 446800	961514	961514 00 961514	222351 222351 444702	261087 255725 516812	240379 240378 480757
16 25 024800-2	50X100 2LT FG21S .1148	2	LOUGHLIN, JAMES JR & NANCY 881 GRANT AVE MAYWOOD NJ 881 GRANT AVE	07607	282500 228400 510900	1099457	1099457 00 1099457	266380 266380 532760	286414 280283 566697	274865 274864 549729
17 1 019600-2	50X101 FG11S .1159	2	MARTINEZ, AMPARO 142 W SPRING VALLEY AVE MAYWOOD, NJ 142 W SPRING VALLEY AVE	07607	260800 196300 457100	983679	983679 00 983679	235808 235807 471615	258775 253289 512064	245920 245920 491840
17 2 019700-3	53X120 2.5LT FG11S .1460	2	ZABLAN, CESAR & KAREN 146 W SPRING VALLEY AVE MAYWOOD, NJ 146 W SPRING VALLEY AVE	07607	262700 163200 425900	916537	916537 00 916537	233116 233116 466232	227708 222597 450305	229135 229134 458269
17 3 019800-4	50X109 FG11S .1251	2	DEFRANCESCO, MICHAEL S 154 W SPRING VALLEY AVE MAYWOOD, NJ 154 W SPRING VALLEY AVE	07607	260400 156800 417200	897814	897814 00 897814	216754 216753 433507	234657 229650 464307	224454 224453 448907
17 4 019900-5	53X117 2.5LT FG11S .1424	2	AHMED, AKMAL S & MOSTAFA, HODA I 158 W SPRING VALLEY AVE MAYWOOD, NJ 158 W SPRING VALLEY AVE	07607	260400 192400 452800	974426	974426 00 974426	219499 219498 438997	270431 264998 535429	243607 243606 487213
17 5 020000-6	50X100 2LT FG11S .1148	2	FEULA, DOROTHY L 890 WYOMING AVE MAYWOOD, NJ 890 NO WYOMING AVE	07607	282500 207800 490300	1055126	1055126 00 1055126	252493 252493 504986	278012 272128 550140	263782 263781 527563
17 6 020100-7	50X100 2LT FG11S .1148	2	GRILLO, KENNETH & HUMBERTO JR 886 WYOMING AVE MAYWOOD, NJ 886 NO WYOMING AVE	07607	282500 190600 473100	1018111	1018111 00 1018111	244043 244042 488085	267852 262174 530026	254528 254528 509056
17 7 020200-8	50X100 2LT FG11S .1148	2	COLAMEO, JOSEPH N 882 N WYOMING AVE MAYWOOD, NJ 882 NO WYOMING AVE	07607	282500 159500 442000	951184	951184 00 951184	226711 226711 453422	251533 246229 497762	237796 237796 475592
17 8 020300-9	50X100 2LT FG11S .1148	2	ISIP, CAROLINA V & RENATO M 878 N WYOMING AVE MAYWOOD, NJ 878 NO WYOMING AVE	07607	282500 168100 450600	969691	969691 00 969691	230479 230479 460958	257070 251663 508733	242423 242423 484846
17 9 020400-0	50X100 2LT FG11S .1148	2	ZANG, YIN & CHARLES 870 WYOMING AVE MAYWOOD, NJ 870 N WYOMING AVE	07607	282500 188200 470700	1012946	1012946 00 1012946	242051 242051 484102	267247 261597 528844	253237 253236 506473
17 10 020500-1	50X100 2LT FG11S .1148	2	DONNELLY, CHRISTOPHER & MEAGHAN 866 NO WYOMING AVE MAYWOOD, NJ 866 NO WYOMING AVE	07607	282500 162500 445000	957640	957640 00 957640	229887 229886 459773	251604 246263 497867	239410 239410 478820
17 11 020600-2	50X100 2LT FG11S .1148	2	PEREZ, MICHAEL 862 WYOMING AVE MAYWOOD, NJ 862 NO WYOMING AVE	07607	282500 218000 500500	1077076	1077076 00 1077076	258737 258737 517474	282804 276798 559602	269269 269269 538538
17 12 020700-3	50X100 2LT FG11S .1148	2	ANGELI, RUDOLPH T 856 WYOMING AVE MAYWOOD, NJ 856 WYOMING AVE	07607	282500 153600 436100	938487	938487 00 938487	224881 224881 449762	246979 241746 488725	234622 234622 469244

6419000

13813688

00

00

13813688

6606375

7207313

6906847

Block No. Lot No. Qualification Account No.	Land Dimensions Building Description Additional Lots Acreage	Prop. Class	Owner's Name Address City State Property Location	Billing Code Zip Code	Land Improvement Exemption Net Total	2024 Property Tax Special Dist	2024 Total Tax Deduction Net Tax	Amt.Billed 2024 1st Q 2nd Q Total	2nd Half 2024 3rd Q 4th Q Total	Preliminary 2025 Tax 1st Q 2nd Q Total
17 13 020800-4	50X100 2LT FG11S .1148	2	JONES, ELAINE T. 850 WYOMING AVENUE MAYWOOD, NJ 850 NO WYOMING AVE	07607	282500 128900 411400	885333	885333 00 885333	211909 211909 423818	233226 228289 461515	221334 221333 442667
17 14 020900-5	80X100 3.5LT FG11S .1837	2	PINTADO, JOANNE & CRAIG 846 WYOMING AVE MAYWOOD, NJ 846 N WYOMING AVE	07607	304300 168000 472300	1016390	1016390 00 1016390	243666 243666 487332	267363 261695 529058	254098 254097 508195
17 15 021000-3	100X100 4LT FG12S .2296	2	DENNIS, AARON EDWARD ETAL 836 NO WYOMING AVE MAYWOOD, NJ 836 NO WYOMING AVE	07607	309700 173800 483500	1040492	1040492 00 1040492	249479 249479 498958	273668 267866 541534	260123 260123 520246
17 16 021100-4	26X77X78 1LT .0242	2	DELONG, PAUL & JESSICA 837 LINCOLN AVE MAYWOOD, NJ COOLIDGE AVE	07607	9900 7900 17800	38306	38306 00 38306	6244 6244 12488	13016 12802 25818	9577 9576 19153
17 17 021200-5	50X100 2LT FG11S .1148	2	DELONG, PAUL & JESSICA 837 LINCOLN AVE MAYWOOD, NJ 837 NO LINCOLN AVE	07607	282500 184700 467200	1005414	1005414 00 1005414	247380 247380 494760	258131 252523 510654	251354 251353 502707
17 18 021300-6	50X100 2LT FG11S .1148	2	SHEA, BEVERLY M 841 NO LINCOLN AVE MAYWOOD NJ 841 NO LINCOLN AVE	07607	282500 174900 457400	984325	984325 00 984325	235915 235915 471830	258992 253503 512495	246082 246081 492163
17 19 021400-7	50X100 2LT BG11S .1148	2	LUHRMAN (TRSTE), LAWRENCE LYNN 845 LINCOLN AVE MAYWOOD, NJ 845 NO LINCOLN AVE	07607	282500 148700 431200	927942 v1	927942 -25000 902942	215725 215724 431449	238334 233159 471493	225736 225735 451471
17 20 021500-8	50X100 2LT FG11S .1148	2	VAZQUEZ, SHAMEEL & HAMAD, SUSAN 849 LINCOLN AVENUE MAYWOOD, NJ 849 NO LINCOLN AVE	07607	282500 347800 630300	1356406	1356406 00 1356406	325426 325426 650852	356559 348995 705554	339102 339101 678203
17 21 021600-9	50X100 2LT F1S .1148	2	ARCILLA, TITO & JEANNE 853 LINCOLN AVENUE MAYWOOD, N J 853 NO LINCOLN AVE	07607	282500 196100 478600	1029947	1029947 00 1029947	246896 246895 493791	270950 265206 536156	257487 257487 514974
17 22 021700-0	50X100 2LT FG11S .1148	2	SCOZZAFAVA, FRANK M & CAROL BREYER 861 LINCOLN AVE MAYWOOD, NJ 861 NO LINCOLN AVE	07607	282500 314300 596800	1284314	1284314 00 1284314	308794 308794 617588	336944 329782 666726	321079 321078 642157
17 23 021800-1	50X100 2LT F2S .1148	2	ROENSCH GUY K & GAIL 865 NO LINCOLN AVE MAYWOOD NJ 865 NO LINCOLN AVE	07607	282500 191400 473900	1019833	1019833 00 1019833	261482 261482 522964	251278 245591 496869	254959 254958 509917
17 24 021900-2	50X100 2LT F1S .1148	2	SALAMONE, DEANA 869 LINCOLN AVENUE MAYWOOD, NJ 869 N LINCOLN AVE	07607	282500 124100 406600	875003	875003 00 875003	209864 209864 419728	230077 225198 455275	218751 218751 437502
17 25 022000-0	50X100 2LT FG11S .1148	2	877 NO LINCOLN AVE CO. 877 LINCOLN AVE MAYWOOD, NJ 877 NO LINCOLN AVE	07607	282500 307600 590100	1269895	1269895 00 1269895	304650 304649 609299	333839 326757 660596	317474 317474 634948
17 26 022100-1	50X100 2LT FG11S .1148	2	ARCHER, KATHY (PIER) & DAVID STEVEN 881 LINCOLN AVENUE MAYWOOD, NJ 881 NO LINCOLN AVE	07607	282500 154200 436700	939778	939778 00 939778	225204 225204 450408	247306 242064 489370	234945 234944 469889

Block No. Lot No. Qualification Account No.	Land Dimensions Building Description Additional Lots Acreage	Prop. Class	Owner's Name Address City State Property Location	Billing Code Zip Code	Land Improvement Exemption Net Total	2024 Property Tax Special Dist	2024 Total Tax Deduction Net Tax	Amt.Billed 2024 1st Q 2nd Q Total	2nd Half 2024 3rd Q 4th Q Total	Preliminary 2025 Tax 1st Q 2nd Q Total
17 27 022200-2	50X100 2LT FG11S .1148	2	WAGNER, RENEE D 203 W PROSPECT ST WALDWICK, NJ 885 N LINCOLN AVE	07463	282500 126100 408600	879307	879307 00 879307	210618 210617 421235	231488 226584 458072	219827 219827 439654
17 28 022300-3	50X100 2LT FG11S .1148	2	DEVER, RAYMOND & DENISE 889 N LINCOLN AVE MAYWOOD, NJ 889 NO LINCOLN AVE	07607	282500 141000 423500	911372	911372 00 911372	218045 218045 436090	240182 235100 475282	227843 227843 455686
18 1 016100-6	53X114 2.5LT FG11S .1387	2	RABADAN, DENISE M. 170 W SPRING VALLEY AVE MAYWOOD, NJ 170 W SPRING VALLEY AVE	07607	258500 179900 438400	943437	943437 00 943437	231071 231071 462142	243278 238017 481295	235860 235859 471719
18 2 016200-7	53X123 2.5LT FG11S .1497	2	HEIJARI, TONI 174 W SPRING VALLEY AVE MAYWOOD, NJ 174 W SPRING VALLEY AVE	07607	263000 158500 421500	907068	907068 00 907068	215785 215784 431569	240279 235220 475499	226767 226767 453534
18 3 016300-8	50X140 2.5LT FG11S .1607	2	BONADIO, JENNIFER A 178 W SPRING VALLEY AVE MAYWOOD, NJ 178 W SPRING VALLEY AVE	07601	265500 168700 434200	934398	934398 00 934398	224720 224719 449439	245085 239874 484959	233600 233599 467199
18 4 016400-9	58X158 3LT FG11S .2104	2	THEN, JOHN 182 W SPRING VALLEY AVE MAYWOOD, NJ 182 W SPRING VALLEY AVE	07607	270800 183600 454400	977869	977869 00 977869	236561 236561 473122	255100 249647 504747	244468 244467 488935
18 5 016500-0	50X176 3LT FG11S .2020	2	TA, HAO & HUEHA 190 W. SPRING VALLEY AVE MAYWOOD, NJ 190 W SPRING VALLEY AVE	07607	276400 164100 440500	947956	947956 00 947956	227680 227680 455360	248941 243655 492596	236989 236989 473978
18 6 016600-1	50X192 4LT FG11S .2204	2	NGUYEN, DONG V(VAN)&BRANDON TRAN- 194 E SPRING VALLEY AVE MAYWOOD, NJ 194 W SPRING VALLEY AVE	07607	281800 266400 *PARTIAL* 548200	1179726	1179726 00 1179726	283066 283066 566132	310087 303507 613594	294932 294931 589863
18 7 016700-2	100X115 3.5LT FG11S .2640	2	DISLA, DAVID & VANESSA K 200 W SPRING VALLEY RD MAYWOOD, NJ 200 W SPRING VALLEY AVE	07607	276900 421200 698100	1502311	1502311 00 1502311	390339 390339 780678	365005 356628 721633	375578 375578 751156
18 8 016800-3	50X109 2LT FG11S .1251	2	MC CAFFERTY, JEANETTE 914 SPRING VALLEY RD MAYWOOD NJ 914 SPRING VALLEY RD	07607	271800 192700 464500	999604	999604 00 999604	239468 239467 478935	263122 257547 520669	249901 249901 499802
18 9 016900-4	50X104 2LT F1S .1194	2	ZVEZDOV (ETAL), IVELIN M 12 BRENTWOOD OAKS CT WOODLANDS, TX 910 SPRING VALLEY RD	77381	270100 117500 387600	834115	834115 00 834115	199745 199744 399489	219639 214987 434626	208529 208529 417058
18 10 017000-2	50X100 2LT FG11S .1148	2	YOO, HAE MIN & KIM, MI RAE 906 SPRING VALLEY ROAD MAYWOOD, NJ 906 SPRING VALLEY RD	07607	268400 351600 620000	1334240	1334240 00 1334240	318052 318052 636104	352788 345348 698136	333560 333560 667120
18 11 017100-3	50X108 2LT FG11S .1240	2	O'CONNELL, KAREN J. 902 SPRING VALLEY RD MAYWOOD NJ 902 SPRING VALLEY RD	07607	269100 196200 465300	1001326	1001326 00 1001326	240437 240436 480873	263018 257435 520453	250332 250331 500663
18 12 017200-4	50X103 2LT FG11S .1182	2	CIRIACO, ISRAEL V 894 SPRING VALLEY ROAD MAYWOOD, NJ 894 SPRING VALLEY RD	07607	269400 155200 424600	913739	913739 00 913739	219337 219337 438674	240080 234985 475065	228435 228435 456870

Block No. Lot No. Qualification Account No.	Land Dimensions Building Description Additional Lots Acreage	Prop. Class	Owner's Name Address City State Property Location	Billing Code Zip Code	Land Improvement Exemption Net Total	2024 Property Tax Special Dist	2024 Total Tax Deduction Net Tax	Amt.Billed 2024 1st Q 2nd Q Total	2nd Half 2024 3rd Q 4th Q Total	Preliminary 2025 Tax 1st Q 2nd Q Total
18 13 017300-5	50X98 2LT FG11S .1125	2	FITZGERALD, KELLY & GUERRS, MICHAEL R 890 SPRING VALLEY RD MAYWOOD, NJ 890 SPRING VALLEY RD	07607	268700 151100 419800	903410	903410 00	215623 215623 431246	238601 233563 472164	225853 225852 451705
18 14 017400-6	44X150 2.5LT F1S .1515	2	BELGRAVE, TAHNEE 185 ROOSEVELT PL MAYWOOD, NJ 185 ROOSEVELT PL	07607	294100 179600 473700	1019402	1019402 00	244904 244904 489808	267640 261954 529594	254851 254850 509701
18 15 017500-7	44X150 2.5LT FG11S .1515	2	COE, TIMOTHY J & MARTINEZ, GISELLE M 181 ROOSEVELT PL MAYWOOD, NJ 181 ROOSEVELT PL	07607	294100 145100 439200	945158	945158 00	226550 226549 453099	248665 243394 492059	236290 236289 472579
18 16 017600-8	44X150 2.5LT FG11S .1515	2	PATTERSON, JAMES & MAIZIE 177 ROOSEVELT AVE MAYWOOD, NJ 177 ROOSEVELT PL	07607	294100 158800 452900	974641	974641 00	233601 233600 467201	256438 251002 507440	243661 243660 487321
18 17 017700-9	44X100 2LT FG11S .1010	2	PEARCE, ROBERT J AND TIKIJIAN, E 171 ROOSEVELT PL MAYWOOD NJ 171 ROOSEVELT PL	07607	274400 191900 466300	1003478	1003478 00	240490 240490 480980	264047 258451 522498	250870 250869 501739
18 18 017800-0	50X100 2LT FG11S .1148	2	HUGHES, CHRISTOPHER J & KAYLEIGH D 887 NO WYOMING AVE MAYWOOD, NJ 887 NO WYOMING AVE	07607	282500 120500 403000	867256	867256 00	238553 238552 477105	197494 192657 390151	216814 216814 433628
18 19 017900-1	50X100 2LT FG11S .1148	2	PEREZ BALLESTEROS, ESTEBAN ANDRES ET 891 N WYOMING AVENUE MAYWOOD, NJ 891 NO WYOMING AVE	07607	282500 176900 459400	988629	988629 00	236938 236938 473876	260133 254620 514753	247158 247157 494315
18 20 018000-9	50X144 2LT FG11S .1653	2	VESCE, EDWARD & VERONICA 895 WYOMING AVE MAYWOOD, NJ 895 NO WYOMING AVE	07607	298500 165100 463600	997667	997667 00	238876 238875 477751	262740 257176 519916	249417 249417 498834
19 1 018100-0	48X100 2LT FG11S .1102	2	FONDANAROSA, SEBASTIAN J & JO-ANN 877 NO WYOMING AVE MAYWOOD N J 877 NO WYOMING AVE	07607	279800 164800 444600	956779	956779 00	231663 231663 463326	249394 244059 493453	239195 239195 478390
19 2 018200-1	50X100 2LT FG11S .1148	2	REYES, ERIK & REYES, ARLENYS 174 ROOSEVELT PL MAYWOOD, NJ 174 ROOSEVELT PL	07607	282500 166100 448600	965387	965387 00	231394 231394 462788	253991 248608 502599	241347 241347 482694
19 3 018300-2	50X100 2LT FG11S .1148	2	CUCCINIELLO, SUSAN 178 ROOSEVELT PL MAYWOOD, NJ 178 ROOSEVELT PL	07607	282500 261500 544000	1170688	1170688 00	292162 292162 584324	296446 289918 586364	292672 292672 585344
19 4 018400-3	50X100 2LT FG11S .1148	2	DI STEFANO, ERICO & LILLIAN 182 ROOSEVELT PL MAYWOOD NJ 182 ROOSEVELT PL	07607	282500 208500 491000	1056632	1056632 00	253301 253300 506601	277962 272069 550031	264158 264158 528316
19 5 018500-4	50X100 2LT FG11S .1148	2	DONADIO, MARK & PATRICIA 186 ROOSEVELT PL MAYWOOD N J 186 ROOSEVELT PL	07607	282500 259400 541900	1166169	1166169 00	279675 279675 559350	306661 300158 606819	291543 291542 583085
19 6 018600-5	68X100X58 2.5LT FG11S .0481	2	GATON, IVANNA & MARTE, CARLOS 190 ROOSEVELT PL MAYWOOD, NJ 190 ROOSEVELT PL	07607	289600 151200 440800	948602	948602 00	227303 227303 454606	249643 244353 493996	237151 237150 474301

Block No. Lot No. Qualification Account No.	Land Dimensions Building Description Additional Lots Acreage	Prop. Class	Owner's Name Address City State Property Location	Billing Code Zip Code	Land Improvement Exemption Net Total	2024 Property Tax Special Dist	2024 Total Tax Deduction Net Tax	Amt.Billed 2024 1st Q 2nd Q Total	2nd Half 2024 3rd Q 4th Q Total	Preliminary 2025 Tax 1st Q 2nd Q Total
19 7 018700-6	60X106 2.5LT FG11S .1460	2	PENALOSA, ELVIRA A & ROCHELLER B 868 SPRING VALLEY ROAD MAYWOOD, NJ 868 SPRING VALLEY RD	07607	277700 149100 426800	918474	918474 00 918474	220037 220036 440073	241761 236640 478401	229619 229618 459237
19 8 018800-7	65X103X80 3LT FG11S .0632	2	MORRONE PETER & BEATRICE 864 SPRING VALLEY RD MAYWOOD N J 864 SPRING VALLEY RD	07607	288300 237700 526000	1131952	1131952 00 1131952	272247 272247 544494	296885 290573 587458	282988 282988 565976
19 9 018900-8	50X140 2.5LT F1S .1607	2	SCHLIMMER, FRANCIS & JULIET 181 HARDING PL MAYWOOD, NJ 181 HARDING PL	07607	297000 243900 540900	1164017	1164017 00 1164017	279137 279136 558273	306118 299626 605744	291005 291004 582009
19 10 019000-6	50X140 2.5LT FG11S .1607	2	PATINO, FRANCISCO & WHITE, ANEMONE 177 HARDING PL MAYWOOD, NJ 177 HARDING PL	07607	297000 308900 605900	1303897	1303897 00 1303897	312831 312831 625662	342753 335482 678235	325975 325974 651949
19 11 019100-7	50X140 2.5LT FG11S .1607	2	MICHOLAS, RICHARD & LOPEZ, LIZA 173 HARDING PL MAYWOOD, NJ 173 HARDING PL	07607	297000 159200 456200	981742	981742 00 981742	235323 235323 470646	258286 252810 511096	245436 245435 490871
19 12 019200-8	48X100 2LT FG11S .1102	2	DELACRUZ, CARLOS & AZALIA 859 WYOMING AVE MAYWOOD, NJ 859 NO WYOMING AVE	07607	279800 241800 521600	1122483	1122483 00 1122483	267457 267456 534913	296915 290655 587570	280621 280621 561242
19 13 019300-9	48X100 2LT FG11S .1102	2	RUBIO, CARLOS D & OLGA L 861 NO WYOMING AVE MAYWOOD NJ 861 NO WYOMING AVE	07607	279800 196600 476400	1025213	1025213 00 1025213	244151 244150 488301	271315 265597 536912	256304 256303 512607
19 14 019400-0	48X100 2LT FG11S .1102	2	RENNAR, MICHAEL A & HEATHER A 865 WYOMING AVE MAYWOOD, NJ 865 NO WYOMING AVE	07607	279800 134800 414600	892219	892219 00 892219	212501 212501 425002	236096 231121 467217	223055 223055 446110
19 15 019500-1	48X100 2LT FG11S .1102	2	MAHARAJ, ROGER & NICOLE 871 WYOMING AVE MAYWOOD, NJ 871 NO WYOMING AVE	07607	279800 143100 422900	910081	910081 00 910081	218045 218045 436090	239533 234458 473991	227521 227520 455041
20 1 038200-7	.161 AC FG11S .1610	2	ISMALI, NAGI A 846 SPRING VALLEY RD MAYWOOD, NJ 846 SPRING VALLEY RD	07607	282300 445200 727500	1565580	1565580 00 1565580	235808 235807 471615	551348 542617 1093965	391395 391395 782790
20 1.02 038200-7	.144 AC FG11S .1440	2	GHARAIBETH, NASER & ABU-RUMAILEH, FAYZE 856 SPRING VALLEY RD MAYWOOD, NJ 856 SPRING VALLEY RD	07607 A-1 9	277200 442900 720100	1549655	1549655 00 1549655	00 00 00	779148 770507 1549655	387414 387414 774828
20 2 038300-8	60X130 2.5LT FG21S .1791	2	PATEL, DHARM & NAIYA 180 HARDING PL MAYWOOD, NJ 180 HARDING PL	07607	302800 315800 618600	1331227	1331227 00 1331227	303466 303465 606931	365860 358436 724296	332807 332807 665614
20 3 038000-5	50X100 2LT FG11S .1148	2	CIAPPINA, ANTONINO & LETTERIO 176 HARDING PL MAYWOOD, NJ 176 HARDING PL	07607	282500 198100 480600	1034251	1034251 00 1034251	247649 247649 495298	272360 266593 538953	258563 258563 517126
20 4 037900-7	56X125 FG11S .1607	2	ESTATE OF SOPHIE KOCHANSKI 388 COLUMBIA AVE CLIFFSIDE PARK, NJ 849 NO WYOMING AVE	07010	297000 183800 480800	1034682	1034682 00 1034682	248026 248025 496051	272200 266431 538631	258671 258670 517341

7418900

15965473

00

00

15965473

6593349

9372124

7982741

Block No. Lot No. Qualification Account No.	Land Dimensions Building Description Additional Lots Acreage	Prop. Class	Owner's Name Address City State Property Location	Billing Code Zip Code	Land Improvement Exemption Net Total	2024 Property Tax Special Dist	2024 Total Tax Deduction Net Tax	Amt.Billed 2024 1st Q 2nd Q Total	2nd Half 2024 3rd Q 4th Q Total	Preliminary 2025 Tax 1st Q 2nd Q Total
20 5 038700-2	48X125 2LT F1S .1377	2	BARRY, WM J 3RD & DENISE 845 NO WYOMING AVE MAYWOOD NJ 845 NO WYOMING AVE	07607	289800 129600 419400	902549	902549 00 902549	216215 216215 432430	237576 232543 470119	225638 225637 451275
20 6 038600-1	48X125 2LT FG11S .1377	2	SCHUSTER, LAURA 841 WYOMING AVE MAYWOOD, NJ 841 NO WYOMING AVE	07607	289800 192800 482600	1038555	1038555 00 1038555	248941 248941 497882	273232 267441 540673	259639 259639 519278
20 7 038500-0	48X125 2LT FG11S .1377	2	RULLO, ROCCO & LYNNE M 837 NO WYOMING AVE MAYWOOD NJ 837 NO WYOMING AVE	07607	289800 307500 597300	1285390	1285390 00 1285390	307664 307664 615328	338615 331447 670062	321348 321347 642695
20 8 038100-6	50X100 2LT FG12S .1148	2	BROOKS, RONALD F & AGNES M 171 COOLIDGE AVE MAYWOOD, NJ 171 COOLIDGE AVE	07607	282500 304300 586800	1262794	1262794 00 1262794	302874 302873 605747	332044 325003 657047	315699 315698 631397
20 9 038400-9	70X154 4LT FG12S .2475	2	KASS, GEORGES TOUMA 585 BEECH AVE SADDLE BROOK, NJ 834 SPRING VALLEY RD	07663	305400 289100 594500	1279364	1279364 00 1279364	307018 307018 614036	336231 329097 665328	319841 319841 639682
21 1 015100-9	105X82 5 3.5LT F1G1S .1977	2	CONATY, TERENCE 211 LOUGHLIN PL MAYWOOD, NJ 211 LOUGHLIN PL	07607	299300 148800 448100	964311	964311 00 964311	231071 231071 462142	253773 248396 502169	241078 241078 482156
21 2 015200-0	63X91A 2LT FG11S 91.0000	2	VENTURA (ETALS), ABRAHAM C 758 BRIARCLIFF AVE MAYWOOD, NJ 758 BRIARCLIFF AVE	07607	291100 180800 471900	1015529	1015529 00 1015529	243397 243397 486794	267199 261536 528735	253883 253882 507765
21 3 015300-1	60X115 2.5LT F G1 1S .1584	2	D'ELIA, LOUIS & ADELINE 762 BRIARCLIFF AVE. MAYWOOD, NJ 762 BRIARCLIFF AVE	07607	298400 172200 470600	1012731	1012731 00 1012731	242805 242804 485609	266385 260737 527122	253183 253183 506366
21 4 015400-2	84 61X132 4LT FG11S .1848	2	MORAN, DAVID & CHRISTINE 768 BRIARCLIFF AVE MAYWOOD, NJ 768 BRIARCLIFF AVE	07607	308800 244400 553200	1190486	1190486 00 1190486	286511 286510 573021	312052 305413 617465	297622 297621 595243
21 5 015500-3	53X140 2LT F1S .1703	2	KAMP, GLENN & KELLY 281 C KINDERKAMACK RD RIVER EDGE, NJ 772 BRIARCLIFF AVE	07661	300000 200100 500100	1076215	1076215 00 1076215	258630 258629 517259	282479 276477 558956	269054 269054 538108
21 6 015600-4	52X140 3LT F1S .1671	2	ROWE, FRANCOIS & MARISOL 776 BRIARCLIFF AVE MAYWOOD, NJ 776 BRIARCLIFF AVE	07607	299000 195800 494800	1064810	1064810 00 1064810	255346 255346 510692	280028 274090 554118	266203 266202 532405
21 7 015700-5	52X140 3LT F1S .1671	2	ALVARADO, ELIZABETH 780 BRIARCLIFF AVE MAYWOOD, NJ 780 BRIARCLIFF AVE	07607	299000 202400 501400	1079013	1079013 00 1079013	255831 255830 511661	286685 280667 567352	269754 269753 539507
21 8 015800-6	52X140 3LT FG11S .1671	2	MCGARRY, AMBROSE J & KATHLEEN G 784 BRIARCLIFF AVE MAYWOOD, NJ 784 BRIARCLIFF AVE	00707	299000 170100 469100	1009503	1009503 00 1009503	242697 242697 485394	264869 259240 524109	252376 252376 504752
21 9 013700-1	48 5X82 57 1.5LT FG21S .0094	2	SABINO, BARRY 884 BRIARCLIFF AVE MAYWOOD, NJ 884 BRIARCLIFF AVE	07607	286900 180200 467100	1005199	1005199 00 1005199	237476 237476 474952	267926 262321 530247	251300 251300 502600

7056900

15186449

00

00

15186449

7272947

7913502

7593229

Block No. Lot No. Qualification Account No.	Land Dimensions Building Description Additional Lots Acreage	Prop. Class	Owner's Name Address City State Property Location	Billing Code Zip Code	Land Improvement Exemption Net Total	2024 Property Tax Special Dist	2024 Total Tax Deduction Net Tax	Amt.Billed 2024 1st Q 2nd Q Total	2nd Half 2024 3rd Q 4th Q Total	Preliminary 2025 Tax 1st Q 2nd Q Total
21 10 013600-0	65X106 3LT F1S .1582	2	PAK, SIN JA & YUN SIK 888 BRIARCLIFF AVE MAYWOOD, NJ 888 BRIARCLIFF AVE	07607	299200 208100 507300	1091710	1091710 00 1091710	261751 261751 523502	287148 281060 568208	272928 272927 545855
21 11 013500-9	50X141 2.5LT FG11S .1618	2	PETERSEN, CYNTHIA A 892 BRIARCLIFF AVENUE MAYWOOD, NJ 892 BRIARCLIFF AVE	07607	266500 147200 413700	890282	890282 00 890282	213417 213416 426833	234207 229242 463449	222571 222570 445141
21 12 013400-8	50X135 2.5LT F1S .1550	2	BERROA, YISSET & JOSE 894 BRIARCLIFF AVE MAYWOOD, NJ 894 BRIARCLIFF AVE	07607	295200 178500 473700	1019402	1019402 00 1019402	244366 244365 488731	268178 262493 530671	254851 254850 509701
21 13 013300-7	50X129A 2.5LT FG11S 129.0000	2	AYDOGDU, HAYGAZ & NANCY J 896 BRIARCLIFF AVE MAYWOOD, NJ 896 BRIARCLIFF AVE	07607	293000 164900 457900	985401	985401 00 985401	236184 236184 472368	259264 253769 513033	246351 246350 492701
21 14 013200-6	50X117 5A 2LT FG11S 5.0000	2	RIVAS, VLADIMIR & CAROLINA V 900 BRIARCLIFF AVENUE MAYWOOD, NJ 900 BRIARCLIFF AVE	07607	289600 179800 469400	1010149	1010149 00 1010149	242159 242159 484318	265732 260099 525831	252538 252537 505075
21 15 013100-5	50X100 2LT F1S .1148	2	904 BC REALTY LLC 492C CEDAR LANE #158 TEANECK, NJ 904 BRIARCLIFF AVE	07666	282500 139000 421500	907068	907068 00 907068	217346 217345 434691	238718 233659 472377	226767 226767 453534
21 16 013000-4	55X96 3 2LT F1S .1212	2	ELIA, KAMEEL & LAILA 908 BRIARCLIFF AVE MAYWOOD, NJ 908 BRIARCLIFF AVE	07607	283900 155600 439500	945804	945804 00 945804	226604 226603 453207	248936 243661 492597	236451 236451 472902
21 17 012900-6	124 35X79 4LT F1S .0635	2	SANSONE, CYNTHIA 222 W SPRING VALLEY AVE MAYWOOD, NJ 222 W SPRING VALLEY AVE	07607	262700 164200 426900	918689	918689 00 918689	220252 220252 440504	241654 236531 478185	229673 229672 459345
21 18 012800-5	50X103 67 2LT F1S .1182	2	BONACASTRA, DAVID N 218 WEST SPRING VALLEY AV MAYWOOD, NJ 218 W SPRING VALLEY AVE	07607	255800 129100 384900	828305	828305 00 828305	198507 198506 397013	217956 213336 431292	207077 207076 414153
21 19 012700-4	50X122 75 2.5LT F1S .1400	2	JHABVALA, YASMINE 214 W SPRING VALLEY AVE MAYWOOD, NJ 214 W SPRING VALLEY AVE	07607	263800 194100 457900	985401	985401 00 985401	236292 236292 472584	259156 253661 512817	246351 246350 492701
21 20 012600-3	86X77 2LT FG21S .1520	2	RIVERA, MIRKA 915 SPRING VALLEY RD MAYWOOD, NJ 915 SPRING VALLEY RD	07607	276300 157900 434200	934398	934398 00 934398	224504 224504 449008	245301 240089 485390	233600 233599 467199
21 21 012500-2	50X150 3LT F1S .1722	2	SCHWARTZ, ADI 12 MC CAIN COURT CLOSTER, NJ 911 SPRING VALLEY RD	07624	285600 195800 481400	1035973	1035973 00 1035973	248403 248402 496805	272473 266695 539168	258994 258993 517987
21 22 012400-1	50X150 3LT F1S .1722	2	LEE, YONGJUNG & MUN, JURI 907 SPRING VALLEY RD MAYWOOD, NJ 907 SPRING VALLEY RD	07607	285600 162900 448500	965172	965172 00 965172	230533 230532 461065	254745 249362 504107	241293 241293 482586
21 23 012300-0	50X150 3LT FG11S .1722	2	PANCHAL, ARVIND & ANNAPURNA A. 903 SPRING VALLEY RD MAYWOOD NJ 903 SPRING VALLEY RD	07607	285600 169200 454800	978730	978730 00 978730	234624 234623 469247	257470 252013 509483	244683 244682 489365

6271600

13496484

00

00

13496484

6469876

7026608

6748245

Block No. Lot No. Qualification Account No.	Land Dimensions Building Description Additional Lots Acreage	Prop. Class	Owner's Name Address City State Property Location	Billing Code Zip Code	Land Improvement Exemption Net Total	2024 Property Tax Special Dist	2024 Total Tax Deduction Net Tax	Amt.Billed 2024 1st Q 2nd Q Total	2nd Half 2024 3rd Q 4th Q Total	Preliminary 2025 Tax 1st Q 2nd Q Total
21 24 012200-9	50X150 3LT FG11S .1722	2	PANCHAL A G & A A 899 SPRING VALLEY RD MAYWOOD NJ 899 SPRING VALLEY RD	07607	285600 152600 438200	943006	943006 00 943006	226012 226011 452023	248121 242862 490983	235752 235751 471503
21 25 012100-8	75X150 4.5LT .2583	2	NAYYAR, HARMEET 895 SPRING VALLEY RD MAYWOOD, NJ 895 SPRING VALLEY RD	07607	278100 115200 393300	846382	846382 00 846382	214062 214062 428124	211489 206769 418258	211596 211595 423191
21 26 011900-9	77X209 6LT FG11S .3694	2	ENGSTROM, KEVIN & ANNA 891 SPRING VALLEY RD MAYWOOD, NJ 891 SPRING VALLEY RD	07607	321600 730200 1051800	2263474	2263474 00 2263474	544063 544063 1088126	593985 581363 1175348	565869 565868 1131737
21 27 011800-8	83X240 87X109 2SFR B .3375	2	DIXON, KEITH & TANYA MORGAN 889 SPRING VALLEY RD MAYWOOD, NJ 889 SPRING VALLEY RD	07607	361600 483200 844800	1818010	1818010 00 1818010	435391 435390 870781	478683 468546 947229	454503 454502 909005
21 28 012000-7	71X105 2SFR B .1711	2	CASTANO, YAHAIRA & HERNAN 875 SPRING VALLEY RD MAYWOOD, NJ 875 SPRING VALLEY RD	07607	285300 214800 500100	1076215	1076215 00 1076215	258091 258091 516182	283017 277016 560033	269054 269054 538108
21 29 016000-5	54X222 1SF2G .2752	2	TAVERAS, RAFAEL & DEMORIZI, D 867 SPRING VALELY RD MAYWOOD, NJ 867 SPRING VALLEY RD	07607	309300 212600 521900	1123129	1123129 00 1123129	270040 270040 540080	294656 288393 583049	280783 280782 561565
21 30 015900-7	72X232 FG21S .3835	2	EGAN RAYMOND & FAUSTINA 865 SPRING VALLEY RD MAYWOOD N J 865 SPRING VALLEY RD	07607	323700 144700 468400	1007997 V1	1007997 -25000 982997	235048 235047 470095	259262 253640 512902	245750 245749 491499
21 31 014800-9	73X170 2LT FG11S .2849	2	MARINIELLO, GABRIEL & JOAN 195 LOUGHLIN PL MAYWOOD NJ 195 LOUGHLIN PL	07607	323300 248700 572000	1230944	1230944 00 1230944	295231 295230 590461	323674 316809 640483	307736 307736 615472
21 32 014900-0	57X108 2LT FG11S .1413	2	SCHIFANO, ANTHONY & GITTO, RENEE 199 LOUGHLIN PL MAYWOOD, NJ 199 LOUGHLIN PL	07607	290900 222400 513300	1104622	1104622 00 1104622	264873 264873 529746	290518 284358 574876	276156 276155 552311
21 33 015000-8	90 61X82 8 3LT F1S .1148	2	FONSECA JR, LUIS A ETAL 203 LOUGHLIN PL MAYWOOD, NJ 203 LOUGHLIN PL	07607	293600 153500 447100	962159	962159 00 962159	230587 230586 461173	253176 247810 500986	240540 240540 481080
22 1 014700-8	49 5X111 2LT F1S .0127	2	SANTANA, MANUEL D 254 W SPRING VALLEY AVE MAYWOOD, NJ 254 W SPRING VALLEY AVE	07607	260800 244500 505300	1087406	1087406 00 1087406	260783 260782 521565	285952 279889 565841	271852 271851 543703
22 2 014600-7	53 70X93 5 2LT F1S .1494	2	DERUBEIS LARRY & EILEEN 913 BRIARCLIFF AVE MAYWOOD N J 913 BRIARCLIFF AVE	07607	281800 133200 415000	893080	893080 00 893080	214009 214008 428017	235022 230041 465063	223270 223270 446540
22 3 014500-6	50X100 2LT FG21S .1148	2	VILLAMOR, ELIMINITH & NENITA 909 BRIARCLIFF AVE MAYWOOD, NJ 909 BRIARCLIFF AVE	07607	282500 217200 499700	1075354	1075354 00 1075354	257822 257822 515644	282854 276856 559710	268839 268838 537677
22 4 014400-5	50X100 2LT F1S .1148	2	DAROOWALLA, MEHERNOSH R. & TINA 81 REGIS CT PARAMUS, NJ 905 BRIARCLIFF AVE	07652	282500 192900 475400	1023061	1023061 00 1023061	245227 245227 490454	269156 263451 532607	255766 255765 511531

7646300

16454839

00

25000

16429839

7902471

8527368

8214922

Block No. Lot No. Qualification Account No.	Land Dimensions Building Description Additional Lots Acreage	Prop. Class	Owner's Name Address City State Property Location	Billing Code Zip Code	Land Improvement Exemption Net Total	2024 Property Tax Special Dist	2024 Total Tax Deduction Net Tax	Amt.Billed 2024 1st Q 2nd Q Total	2nd Half 2024 3rd Q 4th Q Total	Preliminary 2025 Tax 1st Q 2nd Q Total
22 5 014300-4	50X100 2LT F1S .1148	2	AUSTIN, SASHA ANN 901 BRIARCLIFF AVE MAYWOOD, NJ 901 BRIARCLIFF AVE	07607	282500 160900 443400	954197	954197 00 954197	228649 228648 457297	251111 245789 496900	238550 238549 477099
22 6 014200-3	50X100 2LT FG11S .1148	2	CAFARELLA, MARK 897 BRIARCLIFF AVE MAYWOOD, NJ 897 BRIARCLIFF AVE	07607	282500 222300 504800	1086330	1086330 00 1086330	260460 260459 520919	285734 279677 565411	271583 271582 543165
22 7 014100-2	50X100 2LT FG11S .1148	2	CHAN, ROSEANNA & KOTCHER, ROBERT 893 BRIARCLIFF AVE MAYWOOD, NJ 893 BRIARCLIFF AVE	07643	282500 163000 445500	958716	958716 00 958716	229725 229725 459450	252306 246960 499266	239679 239679 479358
22 8 014000-1	50X100 2LT FG11S .1148	2	RICHARD, CHARLES H 891 BRIARCLIFF AVE MAYWOOD NJ 891 BRIARCLIFF AVE	07607	282500 152100 434600	935259	935259 v1 -25000 910259	217824 217823 435647	239914 234698 474612	227565 227565 455130
22 9 013900-3	50X100 2LT FG11S .1148	2	CEPEDA, ROSA 887 BRIARCLIFF AVE MAYWOOD, NJ 887 BRIARCLIFF AVE	07607	282500 143100 425600	915891	915891 00 915891	219445 219444 438889	241055 235947 477002	228973 228973 457946
22 10 013800-2	67 17X100 3LT FG11S .0390	2	NICOLOSI, DEBRA ANNE 883 BRIARCLIFF AVE MAYWOOD, NJ 883 BRIARCLIFF AVE	07607	284700 153300 438000	942576	942576 00 942576	225850 225850 451700	248066 242810 490876	235644 235644 471288
22 11 045000-7	51X105 2LT F1S .1229	2	MOFFITT, MELANIE PO BOX 764 FRANKLIN LAKES, NJ 789 BRIARCLIFF AVE	07417	285100 150000 435100	936335	936335 00 936335	237692 237691 475383	233087 227865 460952	234084 234084 468168
22 12 044900-9	51X105 2LT F1S .1229	2	FAVORITO TRST/TORPEY, DAWN TRUSTEE 4 DACOTAH AVE OAKLAND, NJ 785 BRIARCLIFF AVE	07436	285100 148000 433100	932031	932031 00 932031	205868 205868 411736	262746 257549 520295	233008 233008 466016
22 13 044800-8	51X105 2LT F1S .1229	2	SANTIAGO, GERHILD & SAMANIEGO, CELINE 781 BRIARCLIFF AVE MAYWOOD, NJ 781 BRIARCLIFF AVE	07607	285100 179600 464700	1000034	1000034 00 1000034	239683 239683 479366	263123 257545 520668	250009 250008 500017
22 14 044700-7	51X105 2LT F1S .1229	2	MARTINELLI, MARY ELLEN 777 BRIARCLIFF AVE MAYWOOD, NJ 777 BRIARCLIFF AVE	07607	284300 175200 459500	988844	988844 00 988844	237853 237853 475706	259326 253812 513138	247211 247211 494422
22 15 044600-6	.16 FG11S .1600	2	FUNICELLI, PATSY & ANN 773 BRIARCLIFF AVE MAYWOOD, NJ 773 BRIARCLIFF AVE	07607	297000 420500 717500	1544060	1544060 00 1544060	370586 370585 741171	405750 397139 802889	386015 386015 772030
22 16 044500-5	52X100 2LT FG11S .1194	2	LEWER (ETALS), GEORGE 769 BRIARCLIFF AVE MAYWOOD, NJ 769 BRIARCLIFF AVE	07607	284000 161300 445300	958286	958286 00 958286	229618 229617 459235	252197 246854 499051	239572 239571 479143
22 17 044400-4	52X100 2LT F1S .1194	2	SOSA, JOSE R & PAULINO, DELLYS R 765 BRIARCLIFF AVENUE MAYWOOD, NJ 765 BRIARCLIFF AVE	07607	284000 193500 477500	1027580	1027580 00 1027580	246304 246303 492607	270352 264621 534973	256895 256895 513790
22 18 044300-3	52X100 2LT FG11S .1194	2	KING, JONATHAN & ERICA 761 BRIARCLIFF AVE MAYWOOD, NJ 761 BRIARCLIFF AVE	07607	284000 214800 498800	1073418	1073418 00 1073418	257284 257283 514567	282418 276433 558851	268355 268354 536709

6623400

14253557

00

25000

14228557

6813673

7414884

7114281

Block No. Lot No. Qualification Account No.	Land Dimensions Building Description Additional Lots Acreage	Prop. Class	Owner's Name Address City State Property Location	Billing Code Zip Code	Land Improvement Exemption Net Total	2024 Property Tax Special Dist	2024 Total Tax Deduction Net Tax	Amt.Billed 2024 1st Q 2nd Q Total	2nd Half 2024 3rd Q 4th Q Total	Preliminary 2025 Tax 1st Q 2nd Q Total
22 19 044200-2	52X100 FG11S .1194	2	SANTANA, ALI & SUSAN FERNANDES 757 BRIARCLIFF AVE MAYWOOD NJ 07607 757 BRIARCLIFF AVE	07607	284000 174700 458700	9871222	9871222 00 9871222	237207 237207 474414	259107 253601 512708	246781 246780 493561
22 20 044100-1	60X100 2LT FG11S .1377	2	CONTE, RICHARD C. & HELAYNE, M. 753 BRIARCLIFF AVE MAYWOOD NJ 07607 753 BRIARCLIFF AVE	07607	281100 294500 575600	1238691	1238691 00 1238691	297168 297168 594336	325631 318724 644355	309673 309673 619346
22 21 044000-0	52X100 2LT F1S .1194	2	NOWICKI, TADEUSZ & OSIECKI, GRAZYNA 749 BRIARCLIFF AVE MAYWOOD, NJ 07607 749 BRIARCLIFF AVE	07607	284000 189100 473100	1018111	1018111 00 1018111	244043 244042 488085	267852 262174 530026	254528 254528 509056
22 22 043900-2	52X100 2LT FG11S .1194	2	REYNOLDS, CHRISTOPHER P & CATHERINE 745 BRIARCLIFF AVE MAYWOOD NJ 07607 745 BRIARCLIFF AVE	07607	284000 172300 456300	981958	981958 00 981958	235162 235161 470323	258555 253080 511635	245490 245489 490979
22 23 043800-1	52X100 2LT FG11S .1194	2	DELCALZO II, MICHAEL J & NICOLE A 741 BRIARCLIFF AVE MAYWOOD, NJ 07607 741 BRIARCLIFF AVE	07607	284000 169200 453200	975286	975286 00 975286	233709 233708 467417	256654 251215 507869	243822 243821 487643
22 24 043700-0	52X100 2LT FG11S .1194	2	BELLIS, ELIZABETH & DANIEL (TRSTES) 2467 RT 10 BLDG 1 1B MORRIS PLAINS, NJ 07950 737 BRIARCLIFF AVE	07950	284000 192200 476200	1024782	1024782 00 1024782	245604 245603 491207	269645 263930 533575	256196 256195 512391
22 25 043600-9	52X100 2LT FG11S .1194	2	ADAS, AHMAD ABU & OPARAKU, PERSIDA 733 BRIARCLIFF AVE MAYWOOD, NJ 07607 733 BRIARCLIFF AVE	07607	284000 194700 478700	1030162	1030162 00 1030162	246896 246895 493791	271058 265313 536371	257541 257540 515081
22 26 043500-8	60X100 FG11S .1377	2	VENTURA, THOMAS 729 BRIARCLIFF AVE MAYWOOD, NJ 07607 729 BRIARCLIFF AVE	07607	281100 216600 497700	1071050	1071050 00 1071050	256799 256799 513598	281713 275739 557452	267763 267762 535525
22 27 043400-7	52X100 2LT FG11S .1194	2	VOORHEES, JANE 725 BRIARCLIFF AVENUE MAYWOOD, NJ 07607 725 BRIARCLIFF AVE	07607	284000 191300 475300	1022846	1022846 00 1022846	245119 245119 490238	269156 263452 532608	255712 255711 511423
22 28 043300-6	52X100 2LT F1S .1194	2	MUSKIVITCH, JOHN C., ETALS. 721 BRIARCLIFF AVE MAYWOOD, N.J. 07607 721 BRIARCLIFF AVE	07607	284000 194700 478700	1030162 W1	1030162 -25000 1005162	240699 240699 481398	264755 259009 523764	251291 251290 502581
22 29 043200-5	52X100 2LT F1S .1194	2	HERB, JOAN P 717 BRIARCLIFF AVE MAYWOOD, NJ 07607 717 BRIARCLIFF AVE	07607	284000 239500 523500	1126572	1126572 00 1126572	270094 270094 540188	296333 290051 586384	281643 281643 563286
22 30 043100-4	52X100 2LT FG11S .1194	2	713 BRIARCLIFF LLC 713 BRIARCLIFF AVENUE MAYWOOD, NJ 07607 713 BRIARCLIFF AVE	07607	284000 158000 442000	951184	951184 00 951184	227895 227895 455790	250349 245045 495394	237796 237796 475592
22 31 043000-3	52X102 27 2LT F1S .1218	2	CANNON, STEPHEN & MATTHEW DAVID 709 BRIARCLIFF AVE MAYWOOD, NJ 07607 709 BRIARCLIFF AVE	07607	284000 131300 415300	893726	893726 00 893726	207812 207812 415624	241543 236559 478102	223432 223431 446863
22 32 042900-5	77 47X102 2.5LT FG11S .1101	2	705 BRIARCLIFF AVE CO. 705 BRIARCLIFF AVE MAYWOOD, NJ 07607 705 BRIARCLIFF AVE	07607	292500 154400 446900	961729	961729 00 961729	230533 230532 461065	253014 247650 500664	240433 240432 480865

Block No. Lot No. Qualification Account No.	Land Dimensions Building Description Additional Lots Acreage	Prop. Class	Owner's Name Address City State Property Location	Billing Code Zip Code	Land Improvement Exemption Net Total	2024 Property Tax Special Dist	2024 Total Tax Deduction Net Tax	Amt.Billed 2024 1st Q 2nd Q Total	2nd Half 2024 3rd Q 4th Q Total	Preliminary 2025 Tax 1st Q 2nd Q Total
22 33 061500-0	62X100 2LT FG11S .1423	2	MCGRATH, JOSEPH & CARLY ALEXANDRA 701 BRIARCLIFF AVENUE MAYWOOD, NJ 701 BRIARCLIFF AVE	07607	292500 152800 445300	958286	958286 00 958286	229672 229671 459343	252143 246800 498943	239572 239571 479143
22 34 061600-1	50X100 2LT F1S .1148	2	VILLAVICENCIO, LINA & TINED, PONCIANO 697 BRIARCLIFF AVE MAYWOOD, NJ 697 BRIARCLIFF AVE	07607	282500 206900 489400	1053189	1053189 00 1053189	252493 252493 504986	277038 271165 548203	263298 263297 526595
22 35 061700-2	50X100 2LT FG11S .1148	2	MAZZONE, FILOMENA 693 BRIARCLIFF AVE MAYWOOD, NJ 693 BRIARCLIFF AVE	07607	282500 131800 414300	891574	891574 00 891574	213578 213577 427155	234695 229724 464419	222894 222893 445787
22 36 061800-3	50X100 2LT FG21S .1148	2	OGILBY, DEBRA 689 BRIARCLIFF AVE MAYWOOD NJ 689 BRIARCLIFF AVE	07607	282500 164900 447400	962805 W1	962805 -25000 937805	224444 224444 448888	247143 241774 488917	234452 234451 468903
22 37 061900-4	50X100 2LT F1S .1148	2	HOWES, JAMES J. & MARJORIE SUE 685 BRIARCLIFF AVE. MAYWOOD, NJ 685 BRIARCLIFF AVE	07607	282500 151900 434400	934829	934829 00 934829	224020 224020 448040	246001 240788 486789	233708 233707 467415
22 38 062000-2	85X100 FG11S .1951	2	MALANI, VIJAY & DEEPA 681 BRIARCLIFF AVE MAYWOOD NJ 681 BRIARCLIFF AVE	07607	307900 238500 546400	1175853	1175853 00 1175853	282043 282043 564086	309162 302605 611767	293964 293963 587927
22 39 062100-3	85X100 FG11S .1951	2	MERZ, FRANCIS J & ELLEN E 673 BRIARCLIFF AVE MAYWOOD, N.J. 673 BRIARCLIFF AVE	07607	307900 173700 481600	1036403	1036403 00 1036403	248457 248456 496913	272635 266855 539490	259101 259101 518202
22 40 062200-4	50X100 2LT FG11S .1148	2	JACKSON, PETER D & SIEW 669 BRIARCLIFF AVE MAYWOOD, NJ 669 BRIARCLIFF AVE	07607	282500 147900 430400	926221	926221 00 926221	221921 221920 443841	243773 238607 482380	231556 231555 463111
22 41 062300-5	52X101 2LT F1S .1206	2	SESHADRI, KRISHNAN 665 BRIARCLIFF AVE MAYWOOD, NJ 665 BRIARCLIFF AVE	07607	285100 210300 495400	1066101	1066101 00 1066101	255561 255561 511122	280462 274517 554979	266526 266525 533051
22 42 062400-6	53X104 2LT FG11S .1265	2	NIN, JULIO & LEDESMA, YSBRIEL 661 BRIARCLIFF AVE MAYWOOD, NJ 661 BRIARCLIFF AVE	07607	286600 180800 467400	1005845	1005845 00 1005845	230102 230102 460204	275625 270016 545641	251462 251461 502923
22 43 062500-7	52X111 2LT F1S .1325	2	ARENDS, MARK & JENNIFER 657 BRIARCLIFF AVE MAYWOOD, NJ 657 BRIARCLIFF AVE	07607	289300 349500 638800	1374698	1374698 00 1374698	329894 329893 659787	361288 353623 714911	343675 343674 687349
22 44 062600-8	55X118 2.5LT F1S .1490	2	RIVERO, EVELYN & CERRETO, MELISSA 653 BRIARCLIFF AVE MAYWOOD, NJ 653 BRIARCLIFF AVE	07607	294200 509400 803600	1729347	1729347 00 1729347	415206 415206 830412	454289 444646 898935	432337 432337 864674
22 45 062700-9	55X122 2.5LT F1S .1540	2	SHARMA, APARNA & KISHORE, ANJANI 649 BRIARCLIFF AVE MAYWOOD, NJ 649 BRIARCLIFF AVE	07607	294900 346000 640900	1379217	1379217 00 1379217	341520 341520 683040	351934 344243 696177	344805 344804 689609
22 46 062800-0	59X124 2.5LT FG11S .1680	2	BODNER, DARIA 645 BRIARCLIFF AVE. MAYWOOD, NJ 645 BRIARCLIFF AVE	07607	295700 234800 530500	1141636 W1	1141636 -25000 1116636	267504 267504 535008	293997 287631 581628	279159 279159 558318

7265800

15636004

00

50000

15586004

7472825

8113179

7793007

Block No. Lot No. Qualification Account No.	Land Dimensions Building Description Additional Lots Acreage	Prop. Class	Owner's Name Address City State Property Location	Billing Code Zip Code	Land Improvement Exemption Net Total	2024 Property Tax Special Dist	2024 Total Tax Deduction Net Tax	Amt.Billed 2024 1st Q 2nd Q Total	2nd Half 2024 3rd Q 4th Q Total	Preliminary 2025 Tax 1st Q 2nd Q Total
22 47 087500-8	63X118 2LT FG31S .1707	2	CAVO, PETER T. & CLEENPUT, DEBRA A. 641 BRIARCLIFF AVE. MAYWOOD, NJ 641 BRIARCLIFF AVE	07607	300100 346400 646500	1391268	1391268 W1 -25000 1366268	327627 327626 655253	359387 351628 711015	341567 341567 683134
22 48 087400-7	50X111 2LT FG21S .1274	2	WAGNER, SUSAN R 637 BRIARCLIFF AVE MAYWOOD, NJ 637 BRIARCLIFF AVE	07607	257800 169600 427400	919765	919765 00 919765	220791 220790 441581	241657 236527 478184	229942 229941 459883
22 49 087300-6	50X106 2LT FG21S .1217	2	VOGT, JOHN H & DEBORAH 633 BRIARCLIFF AVE MAYWOOD, NJ 633 BRIARCLIFF AVE	07607	284700 191300 476000	1024352	1024352 00 1024352	246250 246249 492499	268783 263070 531853	256088 256088 512176
22 50 087200-5	50X100 2LT FG11S .1148	2	VARMA, JIM & KATHLEEN 629 BRIARCLIFF AVE MAYWOOD, NJ 629 BRIARCLIFF AVE	07607	282900 240900 523800	1127218	1127218 00 1127218	270794 270793 541587	295958 289673 585631	281805 281804 563609
22 51 087100-4	52X95 2LT FG21S .1134	2	SMITH KARTER C & DEBORAH 625 BRIARCLIFF AVE MAYWOOD, N.J. 625 BRIARCLIFF AVE	07607	282400 191700 474100	1020263	1020263 00 1020263	245335 245334 490669	267642 261952 529594	255066 255066 510132
22 52 087000-3	55X90 2LT F1S .1136	2	ANDRISANI, JARROD & JESSICA 621 BRIARCLIFF AVE MAYWOOD, NJ 621 BRIARCLIFF AVE	07607	281800 372300 654100	1407623	1407623 00 1407623	338344 338344 676688	369392 361543 730935	351906 351906 703812
22 53 086900-5	59X85 2LT FG11S .1151	2	MELENDEZ, JONATHAN & ISABEL SEDA 617 BRIARCLIFF AVE MAYWOOD, NJ 617 BRIARCLIFF AVE	07607	282600 176800 459400	988629	988629 00 988629	236938 236938 473876	260133 254620 514753	247158 247157 494315
22 54 086800-4	64X81 2LT F1S .1190	2	LUYSTER, BARRY R & CHRISTINA M 613 BRIARCLIFF AVE MAYWOOD, NJ 613 BRIARCLIFF AVE	07607	282900 226300 509200	1095798	1095798 00 1095798	263312 263312 526624	287643 281531 569174	273950 273949 547899
22 55 086700-3	69X72 2LT FG11S .1140	2	COLLINS, JOHN M & GUADALUPE C 609 BRIARCLIFF AVE MAYWOOD, NJ 609 BRIARCLIFF AVE	07607	282800 225700 508500	1094292	1094292 00 1094292	263097 263096 526193	287101 280998 568099	273573 273573 547146
22 56 086600-2	99X69 2LT FG22S .1568	2	POURAT (ETAL), DAVID 605 BRIARCLIFF AVE MAYWOOD, NJ 605 BRIARCLIFF AVE	07607	292800 270100 562900	1211361	1211361 00 1211361	291301 291301 582602	317757 311002 628759	302841 302840 605681
22 57	78X128 .2292	15C	BOROUGH OF MAYWOOD 15 PARK AVENUE MAYWOOD, NJ END OF WEST PLEASANT AVE	00000	*EXEMPT*	00	00 00 00	00 00 00	00 00 00	00 00 00
23 1 040200-4	100X80 3LT FG11S .1837	2	SHEPTOCK, ROSEMARY 835 SPRING VALLEY RD MAYWOOD, NJ 835 SPRING VALLEY RD	07607	280200 164700 444900	957425	957425 00 957425	229564 229564 459128	251818 246479 498297	239357 239356 478713
23 2 040300-5	76 56X97 5 2.5LT FG11S .1247	2	WILLIAMS JR, BARRY L & MONICA A 200 LOUGHLIN PL MAYWOOD, NJ 200 LOUGHLIN PL	07607	282600 81000 *PARTIAL* 363600	782467	782467 00 782467	188388 188387 376775	205028 200664 405692	195617 195617 391234
23 3 040400-6	55X113 2.5LT .1427	2	HEALY (ETAL), JASON MACARTHUR 204 LOUGHLIN PL MAYWOOD, NJ 204 LOUGHLIN PL	07607	293500 364700 658200	1416446	1416446 00 1416446	339905 339905 679810	372268 364368 736636	354112 354111 708223

Block No. Lot No. Qualification Account No.	Land Dimensions Building Description Additional Lots Acreage	Prop. Class	Owner's Name Address City State Property Location	Billing Code Zip Code	Land Improvement Exemption Net Total	2024 Property Tax Special Dist	2024 Total Tax Deduction Net Tax	Amt.Billed 2024 1st Q 2nd Q Total	2nd Half 2024 3rd Q 4th Q Total	Preliminary 2025 Tax 1st Q 2nd Q Total
23 4 040500-7	50X180 3.5LT F1S .2066	2	ERRICO JR, RALPH 208 LOUGHLIN PL MAYWOOD, NJ 208 LOUGHLIN PL	07607	332100 158500 490600	1055771	1055771 00 1055771	252870 252870 505740	277959 272072 550031	263943 263943 527886
23 5 040600-8	50X155 3LT F2S .1779	2	RATTO, NICOLA & MARIA F 212 LOUGHLIN PL MAYWOOD, NJ 212 LOUGHLIN PL	07607	312800 240300 553100	1190271	1190271 00 1190271	285542 285542 571084	312912 306275 619187	297568 297568 595136
23 6 040700-9	75X83 2.5LT F1S .1429	2	CHEN, ROSE 216 LOUGHLIN PL MAYWOOD, NJ 216 LOUGHLIN PL	07603	291000 158100 449100	966463	966463 00 966463	231609 231609 463218	254317 248928 503245	241616 241616 483232
23 7 040800-0	58X108 2.5LT FG11S .1438	2	FRANCO, LISA & DANIELLE L 738 BRIARCLIFF AVE MAYWOOD, NJ 738 BRIARCLIFF AVE	07607	291100 392500 683600	1471107	1471107 00 1471107	353092 353092 706184	386563 378360 764923	367777 367777 735554
23 8 040900-1	58X112A 2.5LT 1.5SF 112.0000	2	EMERSON, GARY F. & ANITA 734 BRIARCLIFF AVE MAYWOOD, NJ 734 BRIARCLIFF AVE	07607	293300 192600 485900	1045657	1045657 00 1045657	250717 250717 501434	275027 269196 544223	261415 261414 522829
23 9 041000-9	80X75 2LT FG11S .1377	2	AVAGLIANO, CHRISTINE TRSTE 235 SANZARI PL MAYWOOD, NJ 235 SANZARI PL	07607	294100 175400 469500	1010364	1010364 00 1010364	242159 242159 484318	265840 260206 526046	252591 252591 505182
23 10 041100-0	50X146 3LT FG11S .1676	2	ORTEGA, YVETTE 231 SANZARI PL MAYWOOD, NJ 231 SANZARI PL	07607	310400 210000 520400	1119901	1119901 00 1119901	268533 268533 537066	294540 288295 582835	279976 279975 559951
23 11 041200-1	50X165 3.5LT F2S .1894	2	227 SANZARI HOLDING LLC 227 SANZARI PL MAYWOOD, NJ 227 SANZARI PL	07607	327100 151100 478200	1029086	1029086 00 1029086	246573 246572 493145	270840 265101 535941	257272 257271 514543
23 12 041300-2	50X125 2.5LT FG11S .1435	2	TRACEY, MICHAEL J & MARIANNE 223 SANZARI PL MAYWOOD, NJ 223 SANZARI PL	07607	304200 204700 508900	1095153	1095153 00 1095153	262666 262666 525332	287964 281857 569821	273789 273788 547577
23 13 041400-3	54 36X99 2LT F1S .0818	2	MANISCALCO, SARAH (ETALS) 105 JANSEN STREET STATEN ISLAND, NY 219 SANZARI PL	10312	291700 142400 434100	934183	934183 00 934183	223805 223804 447609	245892 240682 486574	233546 233546 467092
23 14 041500-4	55X94 2 2LT FG11S .1187	2	HASSON, PATRICK J 483 COLONIAL TERRACE #9 HACKENSACK, NJ 215 SANZARI PL	07601	283700 171600 455300	979806	979806 00 979806	234839 234838 469677	257796 252333 510129	244952 244951 489903
23 15 041600-5	67X95 2 2.5LT FG11S .1461	2	MATELLO, JOSEPH & JENNIFER 211 SANZARI PL MAYWOOD, NJ 211 SANZARI PL	07607	285100 294300 579400	1246869	1246869 00 1246869	299106 299105 598211	327806 320852 648658	311718 311717 623435
23 16 041700-6	105X100 4LT FG11S .2410	2	JOANNIDIS (ETALS), JUDITH 31-19 GRUNSTRA PL FAIR LAWN, NJ 203 SANZARI PL	07410	292100 147500 439600	946019	946019 00 946019	231017 231017 462034	244630 239355 483985	236505 236505 473010
23 17 041800-7	101X85 3.5LT FG11S .1971	2	MEJIA BARRAGAN, CESAR D ETALS 799 SPRING VALLEY RD MAYWOOD, NJ 799 SPRING VALLEY RD	07607	288100 205800 493900	1062873	1062873 00 1062873	252816 252816 505632	281584 275657 557241	265719 265718 531437

7041600

15153523

00

00

15153523

7270684

7882839

7576767

Block No. Lot No. Qualification Account No.	Land Dimensions Building Description Additional Lots Acreage	Prop. Class	Owner's Name Address City State Property Location	Billing Code Zip Code	Land Improvement Exemption Net Total	2024 Property Tax Special Dist	2024 Total Tax Deduction Net Tax	Amt.Billed 2024 1st Q 2nd Q Total	2nd Half 2024 3rd Q 4th Q Total	Preliminary 2025 Tax 1st Q 2nd Q Total
23 18 041900-8	60X85 6 2LT FG11S .1171	2	SEMON, MICHAEL & GARI 803 SPRING VALLEY RD MAYWOOD, NJ 803 SPRING VALLEY RD	07607	270700 133500 404200	869838	869838 00 869838	208411 208410 416821	228934 224083 453017	217460 217459 434919
23 19 042000-6	60X100 2LT F2S .1377	15F	ASHLEY, JOSHUA P & STEPHANIE 807 SPRING VALLEY RD MAYWOOD, NJ 807 SPRING VALLEY RD	07607	*EXEMPT*	00	00 00 00 *OVERBILLED*	215994 215993 431987	-215994 -215993 -431987	00 00 00
23 20 042100-7	55X109 2LT 2SB .1376	2	ISMAIL, AHMAD 811 SPRING VALLEY RD MAYWOOD, NJ 811 SPRING VALLEY RD	07607	275200 244100 519300	1117534	1117534 00 1117534	268049 268048 536097	293834 287603 581437	279384 279383 558767
23 21 042200-8	55X117 80 2.5LT F1S .1477	2	KLOSK, JASON E 815 SPRING VALLEY RD MAYWOOD, NJ 815 SPRING VALLEY RD	07607	278600 162200 440800	948602	948602 00 948602	227411 227411 454822	249535 244245 493780	237151 237150 474301
23 22 042300-9	55X126 2.5LT FG11S .1591	2	HONNY, KATE & DAVID 819 SPRING VALLY RD MAYWOOD, NJ 819 SPRING VALLEY RD	07607	281700 155100 436800	939994	939994 00 939994	225258 225258 450516	247360 242118 489478	234999 234998 469997
23 23 042400-0	50X131 2LT FG11S .1504	2	ARUZ, HECTOR & YOHaida & SAHAD, JUAN 817 SPRING VALLEY RD MAYWOOD, NJ 817 SPRING VALLEY RD	07607	279100 345300 624400	1343709	1343709 00 1343709	322627 322627 645254	352974 345481 698455	335928 335927 671855
23 24 042500-1	50X131 2LT FG11S .1504	2	PERINA, MATTHEW 823 SPRING VALLEY ROAD MAYWOOD, NJ 823 SPRING VALLEY RD	07607	279100 216800 495900	1067177	1067177 00 1067177	256530 256530 513060	280034 274083 554117	266795 266794 533589
23 25 042600-2	85X131 2LT FG11S .2556	2	FARRELL, MATTHEW & CHRISTOPHER T 825 SPRING VALLEY RD MAYWOOD, NJ 825 SPRING VALLEY RD	07607	306300 187300 493600	1062227	1062227 00 1062227	267403 267402 534805	266673 260749 527422	265557 265557 531114
23 26 042700-3	53 12X117 24 2.5LT F1S .0322	2	GOLD, GREGORY & ARTUSIO, AUDREY 214 MILLER ROAD MAHWAH, NJ 827 SPRING VALLEY RD	07430	276600 169200 445800	959362	959362 00 959362	229995 229994 459989	252361 247012 499373	239841 239840 479681
23 27 042800-4	56X89 7 2LT F1S .1144	2	LA, HAO K & HUYNH, ANH P 831 SPRING VALLEY RD MAYWOOD, NJ 831 SPRING VALLEY RD	07607	270500 227900 498400	1072557	1072557 00 1072557	256638 256637 513275	282632 276650 559282	268140 268139 536279
24 2 045400-1	50X95 2LT FG21S .1090	2	GRUNSTRA, WILLIAM & TARA 154 COOLIDGE AVE MAYWOOD, NJ 154 COOLIDGE AVE	07607	279100 180400 459500	988844	988844 00 988844	237046 237045 474091	260134 254619 514753	247211 247211 494422
24 3 045500-2	50X95 FG11S .1090	2	CROMWELL AUDREY V 152 COOLIDGE AVE MAYWOOD N J 152 COOLIDGE AVE	07607	279100 207600 486700	1047378	1047378 00 1047378	251148 251147 502295	275462 269621 545083	261845 261844 523689
24 4 045300-0	47X5X100 2LT FG21S .0541	2	MIKIC, SLAVISA & RUZICA 827 LINCOLN AVE MAYWOOD, NJ 827 NO LINCOLN AVE	07607	279100 180000 459100	987983	987983 00 987983	236830 236830 473660	259916 254407 514323	246996 246996 493992
24 5 045800-5	47X100 2LT FG11S .1079	2	DAVILA, REINALDO & IVETTE 823 LINCOLN AVE. MAYWOOD, NJ 825 NO LINCOLN AVE	07607	279100 180400 459500	988844	988844 00 988844	237046 237045 474091	260134 254619 514753	247211 247211 494422

6224000

13394049

00

00

13394049

6880763

6513286

6697027

Block No. Lot No. Qualification Account No.	Land Dimensions Building Description Additional Lots Acreage	Prop. Class	Owner's Name Address City State Property Location	Billing Code Zip Code	Land Improvement Exemption Net Total	2024 Property Tax Special Dist	2024 Total Tax Deduction Net Tax	Amt.Billed 2024 1st Q 2nd Q Total	2nd Half 2024 3rd Q 4th Q Total	Preliminary 2025 Tax 1st Q 2nd Q Total
24 6 045700-4	47X200 2LT FG11S 1 .2158	2	LUHRMAN (ETAL), BRIAN P 819 LINCOLN AVENUE MAYWOOD, NJ 819 NO LINCOLN AVE	07607	315100 281700 596800	1284314	1284314 00 1284314	303520 303519 607039	342218 335057 677275	321079 321078 642157
24 7 046100-5	105X100 FG11S .2410	2	ERCOLANO, PAUL 826 LINCOLN AVE MAYWOOD, NJ 826 LINCOLN AVE	07607	320400 339100 659500	1419244	1419244 00 1419244	341628 341627 683255	371952 364037 735989	354811 354811 709622
24 8 045900-6	50X100 .1148	2	KUEHN, ROBERT J. & DEBRA A. 829 GRANT AVE. MAYWOOD NJ 829 GRANT AVE	07607	282500 222500 505000	1086760	1086760 00 1086760	260567 260567 521134	285843 279783 565626	271690 271690 543380
24 9 046000-4	55X100 F G1 1S .1263	2	NILSEN, CHRISTOPHER 662 ACKERMAN AVE WESTWOOD, NJ 825 GRANT AVE	07675	286100 162600 448700	965602	965602 V1 -25000 940602	225144 225144 450288	247850 242464 490314	235151 235150 470301
24 10 045100-8	11.6 11.6000	15C	BOROUGH OF MAYWOOD PARK & PLAYGROUND MAYWOOD, N J PARK & PLAYGROUND	07607	*EXEMPT*	00	00 00 00	00 00 00	00 00 00	00 00 00
24 11 066500-5	50X100 2LT FG11S .1148	2	ARBAIZA, ERICK & POLINA 743 GRANT AVE MAYWOOD, NJ 743 GRANT AVE	07607	282500 268200 550700	1185106	1185106 00 1185106	284250 284250 568500	311608 304998 616606	296277 296276 592553
24 12 066400-4	50X100 2LT FG11S .1148	2	MAZZARA, MARIA 741 GRANT AVE MAYWOOD, NJ 741 GRANT AVE	07607	282500 228900 511400	1100533	1100533 00 1100533	263851 263850 527701	289485 283347 572832	275134 275133 550267
24 13 066300-3	50X100 2LT FG11S .1148	2	TORRINI, STEVEN & JEANINE JORDAN 739 GRANT AVE MAYWOOD, NJ 739 GRANT AVE	07607	282500 308300 590800	1271402	1271402 00 1271402	302228 302227 604455	337018 329929 666947	317851 317850 635701
24 14 066200-2	50X100 2LT FG11S .1148	2	ZARATE, PABLO A & MOREANO, MARIA 182 CENTRAL AVE #6 JERSEY CITY, NJ 735 GRANT AVE	07307	282500 209400 491900	1058569	1058569 00 1058569	253785 253785 507570	278451 272548 550999	264643 264642 529285
24 15 066100-1	50X100 2LT FG11S .1148	2	FORRESTER, LINDA 731 GRANT AVE MAYWOOD, NJ 731 GRANT AVE	07607	282500 235900 518400	1115597	1115597 00 1115597	267188 267187 534375	293722 287500 581222	278900 278899 557799
24 16 066000-0	52X100 2LT FG11S .1194	2	ESPARRA, CHRISTINA 727 GRANT AVE MAYWOOD, NJ 727 GRANT AVE	07607	284000 201700 485700	1045226	1045226 00 1045226	250556 250555 501111	274972 269143 544115	261307 261306 522613
24 17 067100-8	52X100 2LT FG11S .1194	2	OSORIO, JAYSON 726 LINCOLN AVENUE MAYWOOD, NJ 726 LINCOLN AVE	07607	284000 189800 473800	1019618	1019618 00 1019618	244043 244042 488085	268609 262924 531533	254905 254904 509809
24 18 067000-7	50X100 2LT FG11S .1148	2	MULLAY, RICHARD & BRUCE 730 LINCOLN AVE MAYWOOD, NJ 730 LINCOLN AVE	07607	282500 103100 385600	829811	829811 00 829811	192472 192472 384944	224747 220120 444867	207453 207453 414906
24 19 066900-9	50X100 2LT FG11S .1148	2	ROLDAN, ALBERTO & BERTA 734 LINCOLN AVE. MAYWOOD, N.J. 734 LINCOLN AVE	07607	282500 219700 502200	1080734	1080734 00 1080734	259006 259006 518012	284375 278347 562722	270184 270183 540367

6720500

14462516

00

25000

14437516

6896469

7541047

7218760

Block No. Lot No. Qualification Account No.	Land Dimensions Building Description Additional Lots Acreage	Prop. Class	Owner's Name Address City State Property Location	Billing Code Zip Code	Land Improvement Exemption Net Total	2024 Property Tax Special Dist	2024 Total Tax Deduction Net Tax	Amt.Billed 2024 1st Q 2nd Q Total	2nd Half 2024 3rd Q 4th Q Total	Preliminary 2025 Tax 1st Q 2nd Q Total
24 20 066800-8	50X100 2LT FG11S .1148	2	CHIU, JOHN & LIU, SO FAN 738 LINCOLN AVENUE MAYWOOD, NJ 738 LINCOLN AVE	07607	282500 165500 448000	964096	964096 00 964096	231071 231071 462142	253665 248289 501954	241024 241024 482048
24 21 066700-7	50X100 2LT FG11S .1148	2	BARON, AYAZ 742 LINCOLN AVENUE MAYWOOD, NJ 742 LINCOLN AVE	07607	282500 556700 839200	1805958	1805958 00 1805958	433615 433614 867229	474400 464329 938729	451490 451489 902979
24 22 066600-6	50X100 2LT FG11S .1148	2	JAVIER, JAYSON C.C. & DINNA M.M. 746 LINCOLN AVE MAYWOOD, NJ 746 LINCOLN AVE	07607	282500 222600 505100	1086975	1086975 00 1086975	260567 260567 521134	285951 279890 565841	271744 271744 543488
24 23 065200-5	53X100 2LT FG11S .1217	2	STOPERA BERNARD & VIRGINIA A 751 LINCOLN AVE MAYWOOD NJ 751 LINCOLN AVE	07607	284700 232900 517600	1113875	1113875 00 1113875	267080 267080 534160	292963 286752 579715	278469 278469 556938
24 24 065100-4	53X100 2LT FG11S .1217	2	CORPUZ, LOUIE & ARLYN SAPIDA 747 LINCOLN AVE MAYWOOD, NJ 747 LINCOLN AVE	07607	284700 213000 497700	1071050	1071050 00 1071050	256799 256799 513598	281713 275739 557452	267763 267762 535525
24 25 065000-3	53X100 2LT FG11S .1217	2	FEULNER, GERARD F & LOUISE S 743 LINCOLN AVE MAYWOOD NJ 743 LINCOLN AVE	07607	284700 233000 517700	1114090 v1	1114090 -25000 1089090	260884 260883 521767	286768 280555 567323	272273 272272 544545
24 26 064900-5	53X100 2LT FG11S .1217	2	ZINNA JR, JOSEPH A & KRYSTAL LEE 739 LINCOLN AVE MAYWOOD, NJ 739 LINCOLN AVE	07607	284700 220400 505100	1086975	1086975 00 1086975	260621 260621 521242	285897 279836 565733	271744 271744 543488
24 27 064800-4	53X100 2LT FG11S .1217	2	CORMIER, SEAN M. & CAROL 735 LINCOLN AVE MAYWOOD, N.J. 735 LINCOLN AVE	07607	284700 255600 540300	1162726	1162726 00 1162726	278814 278813 557627	305791 299308 605099	290682 290681 581363
24 28 064700-3	53X100 2LT FG11S .1217	2	GERMAIN, KATHRYN M (VESSIE) 731 LINCOLN AVENUE MAYWOOD, NJ 731 LINCOLN AVE	07607	284700 194900 479600	1032099	1032099 00 1032099	247380 247380 494760	271547 265792 537339	258025 258025 516050
24 29 064600-2	59X100 2LT FG11S .1354	2	PERKINS, JOANN 727 LINCOLN AVE MAYWOOD, NJ 727 LINCOLN AVE	07607	289000 208200 497200	1069974	1069974 00 1069974	256530 256530 513060	281441 275473 556914	267494 267493 534987
24 30 065900-2	59X100 2LT FG11S .1354	2	SHAFFER, BRYAN & KAPPES, STACY LEIGH 726 WYOMING AVE MAYWOOD, NJ 726 WYOMING AVE	07607	289000 360200 649200	1397078	1397078 00 1397078	335276 335276 670552	367159 359367 726526	349270 349269 698539
24 31 065800-1	53X100 2LT FG11S .1217	2	KRAHN, GERHARD & PATRICIA 730 WYOMING AVE MAYWOOD NJ 730 WYOMING AVE	07607	284700 176300 461000	992072	992072 00 992072	236777 236776 473553	262026 256493 518519	248018 248018 496036
24 32 065700-0	53X100 2LT FG11S .1217	2	PRIOR, CATHERINE M 734 WYOMING AVENUE MAYWOOD, NJ 734 WYOMING AVE	07607	284700 179700 464400	999389	999389 00 999389	239522 239521 479043	262960 257386 520346	249848 249847 499695
24 33 065600-9	53X100 2LT FG11S .1217	2	BADER, MATTHEW & NICOLE 738 WYOMING AVE MAYWOOD, NJ 738 WYOMING AVE	07607	284700 194400 479100	1031023	1031023 00 1031023	247111 247110 494221	271276 265526 536802	257756 257756 515512

7401200

15927380

00

25000

15902380

7624088

8278292

7951193

Block No. Lot No. Qualification Account No.	Land Dimensions Building Description Additional Lots Acreage	Prop. Class	Owner's Name Address City State Property Location	Billing Code Zip Code	Land Improvement Exemption Net Total	2024 Property Tax Special Dist	2024 Total Tax Deduction Net Tax	Amt.Billed 2024 1st Q 2nd Q Total	2nd Half 2024 3rd Q 4th Q Total	Preliminary 2025 Tax 1st Q 2nd Q Total
24 34 065500-8	53X100 2LT FG11S .1217	2	SINTZ, EMILY J & DONOVAN, T.P 742 WYOMING AVE MAYWOOD, NJ 742 WYOMING AVE	07607	284700 208700 493400	1061797	1061797 00 1061797	254539 254538 509077	279321 273399 552720	265450 265449 530899
24 35 065400-7	53X100 2LT FG11S .1217	2	TOALE, PETER & CULLINANE, KELLY 746 WYOMING AVENUE MAYWOOD, NJ 746 WYOMING AVE	07607	284700 179100 463800	998098	998098 00 998098	239199 239198 478397	262633 257068 519701	249525 249524 499049
24 36 065300-6	53X100 2LT FG11S .1217	2	MACKOUL, CANDICE 750 WYOMING AVE MAYWOOD, NJ 750 WYOMING AVE	07607	284700 196600 481300	1035758	1035758 00 1035758	246357 246357 492714	274410 268634 543044	258940 258939 517879
24 37 063700-6	53X125 2.5LT FG11S .1521	2	GRAFF, ROBERT F ETAL 759 WYOMING AVE MAYWOOD, NJ 759 WYOMING AVE	07607	294300 176400 470700	1012946	1012946 00 1012946	242105 242105 484210	267193 261543 528736	253237 253236 506473
24 38 063600-5	53X125 2.5LT FG11S .1521	2	EMERSON TRUST C/O P. EMERSON TRSTE 146 FAIRMOUNT AVE SO PLAINFIELD,NJ 755 WYOMING AVE	07086	294300 164700 459000	987768 V1	987768 -25000 962768	230527 230526 461053	253612 248103 501715	240692 240692 481384
24 39 063500-4	53X125 2.5LT FG11S .1521	2	LEE, JUNGHWA & KIM, YOUNG DONG 751 WYOMING AVE MAYWOOD, NJ 751 WYOMING AVE	07607	294300 172800 467100	1005199	1005199 00 1005199	240975 240974 481949	264428 258822 523250	251300 251300 502600
24 40 063400-3	50X125 2.5LT FG22S .1435	2	POALILO, NANCY L & DAVID L 33 ORCHARD PLACE MAYWOOD, NJ 747 WYOMING AVE	07607	291600 260600 552200	1188334	1188334 00 1188334	285973 285972 571945	311508 304881 616389	297084 297083 594167
24 41 063300-2	50X125 2.5LT FG22S .1435	2	GARCIA, MARTHA 743 WYOMING AVE MAYWOOD, NJ 743 WYOMING AVE	07607	291600 334900 626500	1348228	1348228 00 1348228	324350 324349 648699	353524 346005 699529	337057 337057 674114
24 42 063200-1	50X125 2.5LT FG32S .1435	2	SEBROWSKI, ROBERT M 739 WYOMING AVE MAYWOOD, NJ 739 WYOMING AVE	07607	291600 283400 575000	1237400	1237400 00 1237400	296845 296845 593690	325305 318405 643710	309350 309350 618700
24 43 063100-0	50X125 2.5LT FG12S .1435	2	KIM, SARAH J & JONG B AN 735 WYOMING AVE MAYWOOD, NJ 735 WYOMING AVE	07607	291600 370100 661700	1423978	1423978 00 1423978	341305 341304 682609	374655 366714 741369	355995 355994 711989
24 44 063000-9	50X125 2LT FG11S .1435	2	BENDIAN, RONALD & DONALD 58 KIERSTED PL MAHWAH, NJ 731 WYOMING AVE	07430	291600 222000 513600	1105267	1105267 00 1105267	265035 265034 530069	290681 284517 575198	276317 276317 552634
24 45 062900-1	50X125 2LT FG11S .1435	2	FORGIONE,JOSEPH J & SHEILA A 727 WYOMING AVE MAYWOOD NJ 727 WYOMING AVE	07607	291600 218700 510300	1098166	1098166 00 1098166	263312 263312 526624	288833 282709 571542	274542 274541 549083
24 46 064500-1	50X114 2.5LT FG11S .1309	2	SMITH, KATHLEEN M. 20-02 CANTON PL FAIRLAWN, NJ 726 SPRING VALLEY RD	07607	273900 250400 524300	1128294	1128294 00 1128294	270579 270578 541157	296714 290423 587137	282074 282073 564147
24 47 064400-0	50X116 2.5LT FG11S .1331	2	730 SPRING VALLEY LLC 730 SPRING VALLEY RD MAYWOOD, NJ 730 SPRING VALLEY RD	07607	274200 201100 475300	1022846	1022846 00 1022846	224827 224827 449654	289448 283744 573192	255712 255711 511423

7274200

15654079

00

25000

15629079

7451847

8177232

7814541

Block No. Lot No. Qualification Account No.	Land Dimensions Building Description Additional Lots Acreage	Prop. Class	Owner's Name Address City State Property Location	Billing Code Zip Code	Land Improvement Exemption Net Total	2024 Property Tax Special Dist	2024 Total Tax Deduction Net Tax	Amt.Billed 2024 1st Q 2nd Q Total	2nd Half 2024 3rd Q 4th Q Total	Preliminary 2025 Tax 1st Q 2nd Q Total
24 48 064300-9	50X118 2.5LT FG11S .1354	2	WALKER, MAURESA 734 SPRING VALLEY RD MAYWOOD, NJ 734 SPRING VALLEY RD	07607	274900 263600 538500	1158852	1158852 00 1158852	277791 277791 555582	304866 298404 603270	289713 289713 579426
24 49 064200-8	100X120 2LT FG21S LOT 50 .2755	2	SONG, HUNG WILLIAM 307 PROSPECT AVE #15E HACKENSACK, NJ 738 SPRING VALLEY RD	07601	295200 318700 613900	1321113	1321113 00 1321113	339905 339905 679810	324335 316968 641303	330279 330278 660557
24 51 064100-7	50X122 2.5LT FG22S .1400	2	POLANCO, DAVID 746 SPRING VALLEY RD MAYWOOD, NJ 746 SPRING VALLEY RD	07670	276000 283000 559000	1202968	1202968 00 1202968	289256 289255 578511	315583 308874 624457	300742 300742 601484
24 52 064000-6	50X122 2.5LT FG11S .1400	2	LEPRE, MICHELLE T 750 SPRING VALLEY RD MAYWOOD, NJ 750 SPRING VALLEY RD	07607	276600 181900 458500	986692	986692 00 986692	236454 236453 472907	259644 254141 513785	246673 246673 493346
24 53 063900-8	54X128 2.5LT FG11S .1587	2	DONNELLY, JOHN S & GRACE V 754 SPRING VALLEY RD MAYWOOD, NJ 754 SPRING VALLEY RD	07607	281500 273600 555100	1194575	1194575 00 1194575	286565 286564 573129	314054 307392 621446	298644 298644 597288
24 54 063800-7	55X132 2.5LT FG21S .1667	2	KUEHN, VERONICA 758 SPRING VALLEY RD MAYWOOD NJ 758 SPRING VALLEY RD	07607	284300 198400 482700	1038770	1038770 00 1038770	249802 249802 499604	272480 266686 539166	259693 259692 519385
25 1 046200-6	65X100 3LT FG11S .1492	2	CARUSO, CHRISTOPHER J & JESSICA 827 EDEL AVE MAYWOOD, NJ 827 EDEL AVE	07607	293400 246800 540200	1162510	1162510 00 1162510	278814 278813 557627	305683 299200 604883	290628 290627 581255
25 2 046300-7	65X100 2.5LT FG21S .1492	2	JOSHI (TRUSTEES), MUKUND H & GEETA M 828 GRANT AVE MAYWOOD, NJ 828 GRANT AVE	07607	293400 188000 481400	1035973	1035973 00 1035973	247649 247649 495298	273226 267449 540675	258994 258993 517987
25 3 046400-8	50X100 2LT FG11S .1148	2	WOOLEY, THOMAS R. & KRISTINA 824 GRANT AVE MAYWOOD, NJ 824 GRANT AVE	07607	282500 177800 460300	990566	990566 00 990566	236723 236722 473445	261322 255799 517121	247642 247641 495283
25 4 046500-9	50X100 2LT FG11S .1148	2	FEENEY, MICHAEL P & CAROLE A 820 GRANT AVE MAYWOOD NJ 820 GRANT AVE	07607	282500 131400 413900	890713	890713 00 890713	213147 213147 426294	234693 229726 464419	222679 222678 445357
25 5 046800-2	.7346 .7346	15C	BOROUGH OF MAYWOOD 15 PARK AVE MAYWOOD NJ UNKNOWN	07607	*EXEMPT*	00	00 00 00	00 00 00	00 00 00	00 00 00
25 6 046600-0	50X100 2LT FG11S .1148	2	PELLIGRA, FRANKLIN JOSEPH 819 EDEL AVE MAYWOOD, NJ 819 EDEL AVE	07607	282500 136700 419200	902118	902118 00 902118	216000 216000 432000	237575 232543 470118	225530 225529 451059
25 7 046700-1	50X100 2LT FG11S .1148	2	MACISAAC, SEAN & ERIKA 823 EDEL AVENUE MAYWOOD, NJ 823 EDEL AVE	07607	282500 208400 490900	1056417	1056417 00 1056417	244635 244635 489270	286519 280628 567147	264105 264104 528209
26 1 046900-3	65X100 2.5LT FG11S .1492	2	O'DONNELL, EDWARD J & ANNE KINNEY 827 PALMER AVE MAYWOOD, NJ 827 PALMER AVE	07607	293400 167300 460700	991426	991426 00 991426	237422 237422 474844	261056 255526 516582	247857 247856 495713

6474300

13932693

00

00

13932693

6708321

7224372

6966349

Block No. Lot No. Qualification Account No.	Land Dimensions Building Description Additional Lots Acreage	Prop. Class	Owner's Name Address City State Property Location	Billing Code Zip Code	Land Improvement Exemption Net Total	2024 Property Tax Special Dist	2024 Total Tax Deduction Net Tax	Amt.Billed 2024 1st Q 2nd Q Total	2nd Half 2024 3rd Q 4th Q Total	Preliminary 2025 Tax 1st Q 2nd Q Total
26 2 047000-1	65X100 2.5LT FG11S .1492	2	CUMMINGS, MARY M 828 EDEL AVE MAYWOOD, NJ 828 EDEL AVE	07607	293400 145100 438500	943652	943652 00 943652	226227 226226 452453	248231 242968 491199	235913 235913 471826
26 3 047100-2	50X100 2LT FG11S .1148	2	TRAPP GEORGE J. & JANET 824 EDEL AVE MAYWOOD NJ 824 EDEL AVE	07607	282500 285600 568100	1222551	1222551 00 1222551	293239 293238 586477	321446 314628 636074	305638 305638 611276
26 4 047200-3	50X100 2LT FG11S .1148	2	JOCKISH, GEOFF AND PATE, MALISSA 820 EDEL AVE MAYWOOD, NJ 820 EDEL AVE	07607	282500 241300 523800	1127218	1127218 00 1127218	269771 269771 539542	296981 290695 587676	281805 281804 563609
26 5 047500-6	180X200 PAVING .8264	15C	BOROUGH OF MAYWOOD 15 PARK AVE MAYWOOD, NJ FAIRMOUNT AV	07607	*EXEMPT*	00	00 00 00	00 00 00	00 00 00	00 00 00
26 6 047300-4	50X100 2LT FG11S .1148	2	RENDO, GUILLERMO & NAOMI 819 PALMER AVE MAYWOOD, NJ 819 PALMER AVE	07607	282500 150200 432700	931170	931170 00 931170	223105 223105 446210	245077 239883 484960	232793 232792 465585
26 7 047400-5	50X100 2LT FG11S .1148	2	PANOS, SUSAN 823 PALMER AVE MAYWOOD, NJ 823 PALMER AVE	07607	282500 262600 545100	1173055	1173055 00 1173055	281290 281289 562579	308509 301967 610476	293264 293264 586528
27 1 047600-7	40X105 2LT F1S .0964	2	CHORMANSKI, D & D BEAUMONT 827 OAK AVE MAYWOOD N J 827 OAK AVE	07607	271700 249000 520700	1120546	1120546 00 1120546	268372 268371 536743	295026 288777 583803	280137 280136 560273
27 2 047700-8	60X105 FG11S .1446	2	SULLIVAN, VINCENT & COLLEEN 38 COOLIDGE AVE MAYWOOD NJ 38 COOLIDGE AVE	07607	291900 230200 522100	1123559	1123559 00 1123559	270902 270901 541803	294011 287745 581756	280890 280890 561780
27 3 047800-9	50X100 2LT FG11S .1148	2	ZIKHERMAN, DANIEL & MARYNA 828 PALMER AVE MAYWOOD, NJ 828 PALMER AVE	07607	282500 197200 479700	1032314	1032314 00 1032314	229510 229510 459020	289526 283768 573294	258079 258078 516157
27 4 047900-0	45X100 2LT FG11S .1033	2	MCNAIR, KATHRYN L 824 PALMER AVE MAYWOOD, NJ 824 PALMER AVE	07607	275800 124900 400700	862306	862306 00 862306	205935 205934 411869	227623 222814 450437	215577 215576 431153
27 5 048000-8	45X100 2LT FG11S .1033	2	MARTELLACCI, MICHAEL & ASHLEY 820 PALMER AVE MAYWOOD, NJ 820 PALMER AVE	07607	275800 242300 518100	1114951	1114951 00 1114951	232686 232685 465371	327899 321681 649580	278738 278738 557476
27 6 048100-9	45X100 2LT FG11S .1033	2	PRINCE, LEONIE & SHELDON 816 PALMER AVE MAYWOOD, NJ 816 PALMER AVE	07607	275800 285900 561700	1208778	1208778 00 1208778	289902 289901 579803	317858 311117 628975	302195 302194 604389
27 7 048300-1	60X100 3LT 1SBFR .1377	2	TAYLOR, KEVIN P & DEBBIE A 812 PALMER AVE MAYWOOD, NJ 812 PALMER AVE	07607	289800 338200 628000	1351456	1351456 00 1351456	325157 325157 650314	354339 346803 701142	337864 337864 675728
27 8 048400-2	40X105 2LT .0964	1	TAYLOR, KEVIN & DEBBIE A 812 PALMER AVE MAYWOOD, N.J. PALMER & FAIRMOUNT	07607	38400 0 38400	82637	82637 00 82637	20669 20669 41338	20880 20419 41299	20660 20659 41319

6177600

13294193

00

00

13294193

6273522

7020671

6647099

Block No. Lot No. Qualification Account No.	Land Dimensions Building Description Additional Lots Acreage	Prop. Class	Owner's Name Address City State Property Location	Billing Code Zip Code	Land Improvement Exemption Net Total	2024 Property Tax Special Dist	2024 Total Tax Deduction Net Tax	Amt.Billed 2024 1st Q 2nd Q Total	2nd Half 2024 3rd Q 4th Q Total	Preliminary 2025 Tax 1st Q 2nd Q Total
27 9 048500-3	50X105 2LT FG11S .1205	2	HADDAD, YOUSEF & CHRISTINA 43 W FAIRMOUNT AVE MAYWOOD, NJ 43 W FAIRMOUNT AVE	07607	284300 301600 585900	1260857	1260857 00 1260857	302497 302496 604993	331448 324416 655864	315215 315214 630429
27 10 048600-4	50X105 2LT FG11S .1205	2	PEREZ, HENRY 37 WEST FAIRMOUNT AVENUE MAYWOOD, NJ 37 W FAIRMOUNT AVE	07607	284300 196200 480500	1034036	1034036 00 1034036	247865 247864 495729	272037 266270 538307	258509 258509 517018
27 11 048700-5	60X105 2.5LT FG11S .1446	2	ROBERT, SHERYLE 35 WEST FAIRMOUNT AVENUE MAYWOOD, NJ 35 W FAIRMOUNT AV	07607	291900 186100 478000	1028656	1028656 00 1028656	259437 259436 518873	257760 252023 509783	257164 257164 514328
27 12 048800-6	60X100 2.5LT FG11S .1377	2	VASILE, SALVATORE J & E J 811 OAK AVE MAYWOOD NJ 811 OAK AVE	07607	289800 185500 475300	1022846 v1	1022846 -25000 997846	238923 238923 477846	262852 257148 520000	249462 249461 498923
27 13 048200-0	80X100 3LT FG11S .1837	2	MAROTTI, DAVID & GRACE 815 OAK AVE MAYWOOD, NJ 815 OAK AVE	07607	304300 219000 523300	1126142	1126142 00 1126142	270040 270040 540080	296171 289891 586062	281536 281535 563071
28 1 049600-1	65X100 2.5LT BG11S .1492	2	DE LORENZO, JAMES C 21 W FAIRMOUNT AVE MAYWOOD, NJ 25 W FAIRMOUNT AVE	07607	293400 185800 479200	1031238	1031238 00 1031238	247219 247218 494437	271276 265525 536801	257810 257809 515619
28 2 050100-6	50X125 2.5LT BG11S .1435	2	CALOCINO, PAUL P. & BERNADETTE 808 OAK AVE. MAYWOOD, NJ 808 OAK AVE	07607	291600 343100 634700	1365874	1365874 00 1365874	328333 328332 656665	358413 350796 709209	341469 341468 682937
28 3 049200-7	50X125 2.5LT B1S .1435	2	FERLISE, DANIELLE 812 OAK AVE MAYWOOD, NJ 812 OAK AVE	07607	291600 190500 482100	1037479	1037479 00 1037479	249479 249479 498958	272153 266368 538521	259370 259370 518740
28 4 049100-6	75 X 125 3.5LT BG11S .2152	2	COLACURCIO, WILLIAM & JOANNE 816 OAK AVE MAYWOOD, NJ 816 OAK AVE	07607	314200 295600 609800	1312290	1312290 00 1312290	314608 314607 629215	345196 337879 683075	328073 328072 656145
28 5 049000-5	75X125 F2SG1 .2152	2	828 OAK AVE LLC 576 ART LANE RIDGEFIELD, NJ 828 OAK AVE	07657	314200 302700 616900	1327569	1327569 00 1327569	318914 318913 637827	348573 341169 689742	331893 331892 663785
28 6 048900-7	50X125 2LT FG11S .1435	2	PRIORE, MICHAEL & MARIA 863 MAYWOOD AVE MAYWOOD, NJ 863 MAYWOOD AVE	07607	277000 224000 501000	1078152	1078152 00 1078152	256961 256960 513921	285122 279109 564231	269538 269538 539076
28 7 049500-0	50X125 2.5LT BG11S .1435	2	KRUG, KELLY A 859 MAYWOOD AVE MAYWOOD, NJ 859 MAYWOOD AVE	07607	262400 187400 449800	967970	967970 00 967970	232148 232147 464295	254536 249139 503675	241993 241992 483985
28 8 049400-9	50X125 2.5LT FG11S .1435	2	MARANA, MICHELLE & RALPH 855 MAYWOOD AVE MAYWOOD, NJ 855 MAYWOOD AVE	07607	262400 184300 446700	961298	961298 00 961298	230641 230640 461281	252689 247328 500017	240325 240324 480649
28 9 049300-8	50X125 2.5LT FG11S .1435	2	ZIMMERMAN(ETAL), JILLIAN 851 MAYWOOD AVE MAYWOOD, NJ 851 MAYWOOD AVE	07607	262400 165800 428200	921486	921486 00 921486	220898 220898 441796	242415 237275 479690	230372 230371 460743

7191400

15475893

00

25000

15450893

7435916

8014977

7725448

Block No. Lot No. Qualification Account No.	Land Dimensions Building Description Additional Lots Acreage	Prop. Class	Owner's Name Address City State Property Location	Billing Code Zip Code	Land Improvement Exemption Net Total	2024 Property Tax Special Dist	2024 Total Tax Deduction Net Tax	Amt.Billed 2024 1st Q 2nd Q Total	2nd Half 2024 3rd Q 4th Q Total	Preliminary 2025 Tax 1st Q 2nd Q Total
28 10 050000-5	50X125 2.5LT .1435	2	STERLACCI (ETALS), THOMAS V 5426 TONNELLE AVE NORTH BERGEN, NJ 847 MAYWOOD AVE	07047	262400 292200 554600	1193499	1193499 00 1193499	287211 287210 574421	312867 306211 619078	298375 298375 596750
28 11 049900-4	50X125 2.5LT FG12S .1435	2	CORKE, ROBERT & MARY ANN 845 MAYWOOD AVE MAYWOOD NJ 845 MAYWOOD AVE	07607	262400 190800 453200	975286	975286 00 975286	230856 230855 461711	259507 254068 513575	243822 243821 487643
28 12 049800-3	50X125 2.5LT F1S .1435	2	EGUINO, JULIA AKA MONTOTO, JULIA 841 MAYWOOD AVE MAYWOOD NJ 841 MAYWOOD AVE	07607	262400 246100 508500	1094292	1094292 00 1094292	262505 262504 525009	287693 281590 569283	273573 273573 547146
28 13 049700-2	60X100 2.5LT FG11S .1377	2	RAZZETTI, DWANE R & RONEY, LORI A 17 WEST FAIRMOUNT AVE MAYWOOD, NJ 17 W FAIRMOUNT AVE	07607	282500 245300 527800	1135826	1135826 00 1135826	272355 272354 544709	298725 292392 591117	283957 283956 567913
29 1 050200-7	100X125 5LT BG21S .2870	2	BATISTA, EDWARD M & SORAIDA 844 MAYWOOD AVE MAYWOOD, NJ 844 MAYWOOD AVE	07607	276800 252200 529000	1138408	1138408 00 1138408	279621 279621 559242	292757 286409 579166	284602 284602 569204
29 2 052500-4	54X133 3LT FG12S 3 .1649	2	MEHMEDAGIC, OSMAN & ZEQUARIJE J. 848 MAYWOOD AVE MAYWOOD, NJ 848 MAYWOOD AVE	07607	294800 211900 506700	1090418	1090418 00 1090418	261159 261159 522318	287091 281009 568100	272605 272604 545209
29 3 052400-3	53X153 3LT FG12S .1862	2	DRIEVER, JOHN H & CHRISTINE 852 MAYWOOD AVE MAYWOOD NJ 852 MAYWOOD AVE	07607	263100 159700 422800	909866	909866 00 909866	218691 218691 437382	238779 233705 472484	227467 227466 454933
29 4 052300-2	53X133 3LT FG12S .1618	2	LAPAIX, RAYSA N 856 MAYWOOD AVENUE MAYWOOD, NJ 856 MAYWOOD AVE	07607	263100 209000 472100	1015959	1015959 00 1015959	243559 243558 487117	267254 261588 528842	253990 253990 507980
29 5 052200-1	85X130 4LT FG12S .2537	2	MELCHIOR, KEVIN & ERIKA 20 STELLING AVE MAYWOOD, NJ 20 STELLING AVE	07607	302000 219200 521200	1121622	1121622 00 1121622	269556 269555 539111	294383 288128 582511	280406 280405 560811
29 6 052100-0	60X153 3.5LT FG12S .2107	2	DRUMMOND, WANDA ECHAVARRIA 265 CONCORD DRIVE RIVER EDGE, NJ 24 STELLING AVE	07661	297800 294200 592000	1273984	1273984 00 1273984	305511 305511 611022	335033 327929 662962	318496 318496 636992
29 7 052000-9	60 X 154 3LT FG12S .2121	2	GILMORE, DOROTHY 32 STELLING AVE MAYWOOD, NJ 32 STELLING AVE	07607	307800 311400 619200	1332518	1332518 00 1332518	319667 319667 639334	350308 342876 693184	333130 333129 666259
29 8 051900-1	60X105 2.5LT FG12S .1446	2	36 STELLING AVENUE LLC 36 STELLING AVE MAYWOOD, NJ 36 STELLING AVE	07607	286900 374400 661300	1423118	1423118 00 1423118	342274 342273 684547	373253 365318 738571	355780 355779 711559
29 9 051800-0	50X130 2.5LT FG12S .1492	2	STEINER, JOSEPH W 40 STELLING AVE MAYWOOD, NJ 40 STELLING AVE	07607	287400 198000 485400	1044581	1044581 00 1044581	251094 251094 502188	274109 268284 542393	261146 261145 522291
29 10 051700-9	51X130 2.5LT FG12S .1522	2	VARKEY, VADAKEMUNDALAKAL GEORGE ETALS 44 STELLING AVE MAYWOOD, NJ 44 STELLING AVE	07607	289300 228600 517900	1114521	1114521 00 1114521	267672 267672 535344	292696 286481 579177	278631 278630 557261

7371700

15863898

00

00

15863898

7623455

8240443

7931951

Block No. Lot No. Qualification Account No.	Land Dimensions Building Description Additional Lots Acreage	Prop. Class	Owner's Name Address City State Property Location	Billing Code Zip Code	Land Improvement Exemption Net Total	2024 Property Tax Special Dist	2024 Total Tax Deduction Net Tax	Amt.Billed 2024 1st Q 2nd Q Total	2nd Half 2024 3rd Q 4th Q Total	Preliminary 2025 Tax 1st Q 2nd Q Total
29 11 051600-8	40X157 2.5LT FG11S .1442	2	RAIMATO, DOMINICK 48 STELLING AVE MAYWOOD, NJ 48 STELLING AVE	07607	287100 193700 480800	1034682	1034682 00 1034682	248510 248510 497020	271716 265946 537662	258671 258670 517341
29 12 051500-7	40X158 2LT FG11S .1451	2	PRYOR, TEGAN D 52 STELLING AVE MAYWOOD, NJ 52 STELLING AVE	07607	287100 204300 491400	1057493	1057493 00 1057493	254216 254215 508431	277480 271582 549062	264374 264373 528747
29 13 051400-6	40X158 2LT FG11S .1451	2	HUGHES, CHRISTINE 56 STELLING AVE MAYWOOD, NJ 56 STELLING AVE	07607	287100 262800 549900	1183385	1183385 00 1183385	284250 284250 568500	310742 304143 614885	295847 295846 591693
29 14 051300-5	60X105 2.5LT FG12S .1446	2	RUTA, ERMINE 833 COLLINGWOOD AVE MAYWOOD, N.J. 833 COLLINGWOOD AVE	07607	286900 197500 484400	1042429	1042429 00 1042429	249802 249802 499604	274319 268506 542825	260608 260607 521215
29 15 051200-4	60X105 2.5LT FG12S .1446	2	SANDFORD, JOHN M& NOSACH, JENNA L 829 COLLINGWOOD AVENUE MAYWOOD, NJ 829 COLLINGWOOD AVE	07607	286900 199000 485900	1045657	1045657 00 1045657	250556 250555 501111	275189 269357 544546	261415 261414 522829
29 16 051100-3	65X120 65X120 4LT .1791	2	KEARNEY, KENNETH & MICHELLE 61 E FAIRMOUNT AVE MAYWOOD, NJ 61 FAIRMOUNT AVE	07607	297800 261000 558800	1202538	1202538 00 1202538	289094 289094 578188	315528 308822 624350	300635 300634 601269
29 17 051000-2	85X101 25BX, F G12S, 4LT .1971	2	VELAZQUEZ, FELIPE ETAL 53 FAIRMOUNT AVE MAYWOOD, NJ 53 FAIRMOUNT AVE	07607	305100 202300 507400	1091925	1091925 00 1091925	261698 261697 523395	287310 281220 568530	272982 272981 545963
29 18 050900-4	75 X 90 3LT BG21S .1550	2	CHAVEZ-LUQUE, MARLINI&RIVAS, VICTOR E 45 FAIRMOUNT AVE MAYWOOD, NJ 45 FAIRMOUNT AVE	07607	285500 205800 491300	1057278	1057278 00 1057278	253355 253354 506709	278232 272337 550569	264320 264319 528639
29 19 050800-3	50X105 2LT FG22S .1205	2	RAMIREZ, MARIA 39 EAST FAIRMOUNT AVENUE MAYWOOD, NJ 39 FAIRMOUNT AVE	07607	281900 214100 496000	1067392	1067392 00 1067392	255777 255776 511553	280896 274943 555839	266848 266848 533696
29 20 050700-2	40A 50X110 19 2LT FG11S 40.0000	2	ADIKASHVILI, DEA & BARJADZE, DAVID 35 E FAIRMOUNT AVE MAYWOOD, NJ 33-35 FAIRMOUNT AVE	07607	281500 195600 477100	1026719	1026719 00 1026719	246034 246034 492068	270188 264463 534651	256680 256680 513360
29 21 050600-1	50X135 50X85 60X50R .1550	2	DOOLEY, DAMIEN & ALLISON 29 FAIRMOUNT AVE MAYWOOD, NJ 29 FAIRMOUNT AVE	07607	290900 215100 506000	1088912	1088912 00 1088912	260944 260943 521887	286549 280476 567025	272228 272228 544456
29 22 050500-0	50X85 2LT FG12S .0976	2	ZAGULA, KRISTY MARIE & THOMAS 25 E FAIRMOUNT AVE MAYWOOD, NJ 25 FAIRMOUNT AVE	07607	267400 167800 435200	936550	936550 00 936550	224289 224289 448578	246598 241374 487972	234138 234137 468275
29 23 050400-9	50X96, 30X25 .0000	2	LEE, BYUNGSANG & HAN, JUNG A 17 E FAIRMOUNT AVE MAYWOOD, NJ 17 FAIRMOUNT AVE	07607	280600 492400 773000	1663496	1663496 00 1663496	400674 400673 801347	435713 426436 862149	415874 415874 831748
29 24 050300-8	50X107 50BX 50X85 .1228	2	SOLIMINE, RAE L 38 VILLAGE RD CLIFTON, NJ 15 FAIRMOUNT AVE	07013	281800 263800 545600	1174131	1174131 00 1174131	281451 281451 562902	308888 302341 611229	293533 293533 587066

7282800

15672587

00

00

15672587

7521293

8151294

7836297

Block No. Lot No. Qualification Account No.	Land Dimensions Building Description Additional Lots Acreage	Prop. Class	Owner's Name Address City State Property Location	Billing Code Zip Code	Land Improvement Exemption Net Total	2024 Property Tax Special Dist	2024 Total Tax Deduction Net Tax	Amt.Billed 2024 1st Q 2nd Q Total	2nd Half 2024 3rd Q 4th Q Total	Preliminary 2025 Tax 1st Q 2nd Q Total
30 1 053500-1	50 X 120 2LT F1S .1377	2	PEREZ, MILADY 73 E FAIRMOUNT AVENUE MAYWOOD, NJ 73 FAIRMOUNT AVE	07607	284800 245700 530500	1141636	1141636 00 1141636	261321 261320 522641	312681 306314 618995	285409 285409 570818
30 2 053600-2	60X105 20X55 3LT FG1 .1446	2	DRESHER, ANDREW G. & JEGLIC, NANCY 830 COLLINGWOOD AVE. MAYWOOD, NJ 830 COLLINGWOOD AVE	07607	294500 147100 441600	950323	950323 00 950323	227626 227626 455252	250185 244886 495071	237581 237581 475162
30 3 053700-3	60X103 2.5LT FG12S U .1419	2	SEIDMAN, KEITH & SARA 834 COLLINGWOOD AVE MAYWOOD, NJ 834 COLLINGWOOD AVE	07607	286500 275200 561700	1208778	1208778 00 1208778	289848 289848 579696	317912 311170 629082	302195 302194 604389
30 4 053800-4	40X140 2LT FG11S .1286	2	BEIRI, AVNI & FLORA 88 STELLING AVE MAYWOOD NJ 88 STELLING AVE	07607	281900 227600 509500	1096444	1096444 00 1096444	262774 262774 525548	288505 282391 570896	274111 274111 548222
30 4.01 053900-5	40X140 FG11S .1286	2	MONIQUE, MATTHEWS & BARRIOS, HAROLD 92 STELLING AVE MAYWOOD, NJ 92 STELLING AVE	07607	281900 396000 677900	1458841	1458841 00 1458841	350186 350185 700371	383303 375167 758470	364711 364710 729421
30 5 054000-3	40X100 2LT FG11S .0918	2	SILLA, DOMINICK 96 STELLING AVE MAYWOOD, NJ 96 STELLING AVE	07607	264500 189000 453500	975932	975932 00 975932	233816 233816 467632	256871 251429 508300	243983 243983 487966
30 6 054100-4	40X100 F1SG1 .0918	2	SUNKAPONGSE, ADIRECK & RANU 100 STELLING AVE MAYWOOD N J 100 STELLING AVE	07607	264500 193000 457500	984540	984540 00 984540	235862 235861 471723	259154 253663 512817	246135 246135 492270
30 7 054200-5	40X100 2LT FG11S .0918	2	MILLER, LOUIS G. & PATRICIA N. 104 STELLING AVENUE MAYWOOD, NJ 104 STELLING AVE	07607	264500 122300 386800	832394	832394 00 832394	199261 199260 398521	219257 214616 433873	208099 208098 416197
30 8 054300-6	44X100 2LT FG11S .1010	2	KAMINSKI, EDWARD S & ROSEMARIE 108 STELLING AVE MAYWOOD, NJ 108 STELLING AVE	07607	269400 270000 539400	1160789	1160789 00 1160789	278276 278275 556551	305356 298882 604238	290198 290197 580395
30 9 054400-7	44X100 2LT FG11S .1010	2	GUZMAN, KEVIN 112 STELLING AVE MAYWOOD, NJ 112 STELLING AVE	07607	269400 168500 437900	942361	942361 00 942361	225689 225688 451377	248120 242864 490984	235591 235590 471181
30 10 054500-8	44X100 2LT FG11S .1010	2	BOYLE, LESLIE ANN 116 STELLING AVE MAYWOOD, NJ 116 STELLING AVE	07607	269400 151000 420400	904701	904701 00 904701	216646 216646 433292	238227 233182 471409	226176 226175 452351
30 11 054600-9	44X100 2LT F1S .1010	2	GOYENECHEA, CARLOS & MAUREEN 120 STELLING AVE. MAYWOOD, N. J. 120 STELLING AVE	07607	268800 182700 451500	971628	971628 v1 -25000 946628	226490 226489 452979	249534 244115 493649	236657 236657 473314
30 12 054700-0	44X100 2LT FG11S .1010	2	MCMAMARA, JOHN & PATRICIA 124 STELLING AVENUE MAYWOOD, NJ 124 STELLING AVE	07607	266100 170600 436700	939778	939778 00 939778	225097 225096 450193	247413 242172 489585	234945 234944 469889
30 13 054900-2	50X80 1.5LT FG11S .0918	2	MURUGAN, ARUMUGA SHANTHI 128 STELLING AVE MAYWOOD, NJ 128 STELLING AVE	07607	264000 269500 533500	1148092	1148092 00 1148092	275208 275207 550415	302040 295637 597677	287023 287023 574046

Block No. Lot No. Qualification Account No.	Land Dimensions Building Description Additional Lots Acreage	Prop. Class	Owner's Name Address City State Property Location	Billing Code Zip Code	Land Improvement Exemption Net Total	2024 Property Tax Special Dist	2024 Total Tax Deduction Net Tax	Amt.Billed 2024 1st Q 2nd Q Total	2nd Half 2024 3rd Q 4th Q Total	Preliminary 2025 Tax 1st Q 2nd Q Total
30 14 054800-1	50X80 1.5LT FG12S .0918	2	130 STELLING AVE LLC 130 STELLING AVE MAYWOOD, NJ 130 STELLING AVE	07607	264000 235000 499000	1073848	1073848 00 1073848	258307 258306 516613	281612 275623 557235	268462 268462 536924
30 15 055000-0	60 X 85 2LT FG11S .1171	2	825 COLES ST KINGDOM LLC 360 MARKET ST #8489 SADDLE BROOK,NJ 825 COLES ST	07663	277000 142600 419600	902979	902979 00 902979	216215 216215 432430	237792 232757 470549	225745 225745 451490
30 16 052600-5	75 X 100 3LT FG22S .1722	2	CRAIG,ZACHARY& LO,CASSANDRA 123 FAIRMOUNT AVE MAYWOOD, NJ 123 FAIRMOUNT AVE	07607	294900 201200 496100	1067607	1067607 00 1067607	255884 255884 511768	280896 274943 555839	266902 266902 533804
30 17 052700-6	75X140 3LT F2S .2410	2	ROMANO,ANTHONY R&LYONS,MAUREEN P 140 ELMWOOD PLACE WYCKOFF,NJ 121 FAIRMOUNT AVE	07481	315400 117100 432500	930740	930740 00 930740	222944 222943 445887	245022 239831 484853	232685 232685 465370
30 18 052800-7	50 X 140 2LT F1S .1607	2	STAPIEN,EDWARD & ALICE 113 FAIRMOUNT AVE MAYWOOD NJ 113 FAIRMOUNT AVE	07607	292000 114900 406900	875649	875649 00 875649	209649 209648 419297	230618 225734 456352	218913 218912 437825
30 19 052900-8	50X140 2LT F1S .1607	2	SABELLA, RICHELLE J 109 E FAIRMOUNT AVE MAYWOOD, NJ 109 FAIRMOUNT AVE	07607	292000 128500 420500	904916	904916 00 904916	216700 216699 433399	238282 233235 471517	226229 226229 452458
30 20 053000-6	50X140 2LT FG21S .1607	2	RAHN, ERIK 105 E. FAIRMOUNT AVE MAYWOOD, NJ 105 E FAIRMOUNT AVE	07607	292000 248200 540200	1162510	1162510 00 1162510	278706 278706 557412	305791 299307 605098	290628 290627 581255
30 21 053100-7	62X140 2LT FG11S .1993	2	DOHENY, PATRICK C JR 95 EAST FAIRMOUNT AVE MAYWOOD, NJ 95 E FAIRMOUNT AVE	07607	304200 153900 458100	985831	985831 00 985831	236238 236238 472476	259426 253929 513355	246458 246458 492916
30 22 053200-8	69 X 139 3LT FG12S .2202	2	THOTA, THULASI R ETAL 91 FAIRMOUNT AVE MAYWOOD, NJ 91 FAIRMOUNT AVE	07607	312800 316400 629200	1354038	1354038 00 1354038	324834 324834 649668	355961 348409 704370	338510 338509 677019
30 23 053300-9	84X100 2.5LT FG22S .1928	2	MADDEN, GLENN M 87 EAST FAIRMOUNT AVENUE MAYWOOD, NJ 85 E FAIRMOUNT AVE	07607	301500 183000 484500	1042644	1042644 00 1042644	249856 249856 499712	274373 268559 542932	260661 260661 521322
30 24 053400-0	68X99 63X106 3LT .1545	2	MUNOZ, HECTOR L. & GLADYS 77 E FAIRMOUNT AVE MAYWOOD,N.J. 77 E FAIRMOUNT AVE	07607	290100 219400 509500	1096444	1096444 00 1096444	262774 262774 525548	288505 282391 570896	274111 274111 548222
31 1 055100-1	27X85 .0527	15C	BOROUGH OF MAYWOOD 15 PARK AVE MAYWOOD NJ FAIRMOUNT&COLES BRK	07607	*EXEMPT*	00	00 00 00	00 00 00	00 00 00	00 00 00
31 2 055200-2	65 X 138 4LT FG22S .2059	2	MURPHY,NICOLE E & DAVID M 163 FAIRMOUNT AVE MAYWOOD,NJ 163 FAIRMOUNT AVE	07607	301100 187700 488800	1051898	1051898 00 1051898	252117 252116 504233	276765 270900 547665	262975 262974 525949
31 3 055300-3	45X140 L2.5LT F2S .1446	2	QUILES, FAUSTINO & ROSA H 161 FAIRMOUNT AVE MAYWOOD, NJ 161 FAIRMOUNT AVE	07607	286300 140500 426800	918474	918474 00 918474	219983 219983 439966	241815 236693 478508	229619 229618 459237

6211700

13367578

00

00

13367578

6408409

6959169

6683791

Block No. Lot No. Qualification Account No.	Land Dimensions Building Description Additional Lots Acreage	Prop. Class	Owner's Name Address City State Property Location	Billing Code Zip Code	Land Improvement Exemption Net Total	2024 Property Tax Special Dist	2024 Total Tax Deduction Net Tax	Amt.Billed 2024 1st Q 2nd Q Total	2nd Half 2024 3rd Q 4th Q Total	Preliminary 2025 Tax 1st Q 2nd Q Total
31 4 055400-4	40 X 138 2LT FG12S .1267	2	TYSON, MARC C. & STACI M. 159 EAST FAIRMOUNT AVENUE MAYWOOD, NJ 159 FAIRMOUNT AVE	07607	281600 146500 428100	921271	921271 00	220575 220575 441150	242629 237492 480121	230318 230318 460636
31 5 055500-5	40 X 138 2LT FG12S .1267	2	SHERMAN, ROBERT W & ELEANOR C 153 FAIRMOUNT AVE MAYWOOD NJ 157 FAIRMOUNT AVE	07607	281600 248200 529800	1140130	1140130 00	273808 273808 547616	299436 293078 592514	285033 285032 570065
31 6 055600-6	50X139 2LT F2S .1596	2	BENE, JAY J & FRANCES M 145 FAIRMOUNT AVE MAYWOOD NJ 145 FAIRMOUNT AVE	07607	291600 276400 568000	1222336	1222336 -25000 1197336	288227 288226 576453	313850 307033 620883	299334 299334 598668
31 7 055700-7	50X139 2LT FG22S .1596	2	OLIVERO, MARTIN 141 E FAIRMOUNT AVE MAYWOOD, NJ 141 FAIRMOUNT AVE	07607	291600 181000 472600	1017035	1017035 00	243720 243719 487439	267634 261962 529596	254259 254259 508518
31 8 055800-8	50X97 2LT FG21S .1113	2	ONORATO, JEREMIAH & JANICE 110 EUCLID AVE HACKENSACK, NJ 152 STELLING AVE	07601	276200 190100 466300	1003478	1003478 00	240383 240382 480765	264154 258559 522713	250870 250869 501739
31 9 055900-9	50X97 2LT F1S .1113	2	RASTGUELENIAN, SOUSIE ETALS 156 STELLING AVE MAYWOOD N J 156 STELLING AVE	07607	275500 135700 411200	884902	884902 00	211909 211909 423818	233010 228074 461084	221226 221225 442451
31 10 056000-7	45X97 F1S .1002	2	CAISAGUANO, ALEX V (QUIZH) 160 STELLING AVE MAYWOOD, NJ 160 STELLING AVE	07607	268900 177100 446000	959792	959792 00	229887 229886 459773	252686 247333 500019	239948 239948 479896
31 11 056100-8	50X96 2LT F1S .1102	2	PEREZ, JUAN M & ZITT, MELISSA 164 STELLING AVE MAYWOOD, NJ 164 STELLING AVE	07607	261800 230400 492200	1059214	1059214 00	253839 253839 507678	278722 272814 551536	264804 264803 529607
31 12 056200-9	30X97 1LT .0668	1	PEREZ, JUAN M & ZITT, MELISSA 164 STELLING AVE MAYWOOD, NJ 166 STELLING AVE	07607	31400 0 31400	67573	67573 00	16901 16901 33802	17074 16697 33771	16894 16893 33787
31 13 056300-0	52X97 F2S .1158	2	MCKNIGHT, DIONNE & WARREN, ANGELITA 170 STELLING AVE MAYWOOD, NJ 170 STELLING AVE	07607	280500 213600 494100	1063303	1063303 00	249204 249203 498407	285413 279483 564896	265826 265826 531652
32 1 085400-3	37X100 1.5LT FG12S .0849	2	CURRY, JOHN & JOANNE 138 E. FAIRMOUNT AVE. MAYWOOD, NJ 138 FAIRMOUNT AVE	07607	260600 140100 400700	862306	862306 00	206473 206473 412946	227085 222275 449360	215577 215576 431153
32 2 085500-4	37.5X100 1.5LT FG12S .0861	2	LUCERO, GALO R.Y. & QUITO, MANUEL L.C 140 E FAIRMOUNT AVE MAYWOOD, NJ 140 E FAIRMOUNT AVE	07607	260600 234500 495100	1065455	1065455 00	255346 255346 510692	280352 274411 554763	266364 266364 532728
32 3 085600-5	50 X 100 2LT FG11S .1148	2	ANTONETTI, JOSHUA & JANEL 144 FAIRMOUNT AVENUE MAYWOOD, NJ 144 FAIRMOUNT AVE	07607	277500 166600 444100	955703	955703 00	228918 228918 457836	251598 246269 497867	238926 238926 477852
32 4 085700-6	50 X 100 2LT BG11S .1148	2	FELDMAN, VITALI 12-01 RIVER RD FAIR LAWN, NJ 150 FAIRMOUNT AVE	07410	277500 304900 582400	1253325	1253325 00	300505 300505 601010	329652 322663 652315	313332 313331 626663

6262000

13475823

00

25000

13450823

6439385

7011438

6725415

Block No. Lot No. Qualification Account No.	Land Dimensions Building Description Additional Lots Acreage	Prop. Class	Owner's Name Address City State Property Location	Billing Code Zip Code	Land Improvement Exemption Net Total	2024 Property Tax Special Dist	2024 Total Tax Deduction Net Tax	Amt.Billed 2024 1st Q 2nd Q Total	2nd Half 2024 3rd Q 4th Q Total	Preliminary 2025 Tax 1st Q 2nd Q Total
32 5 085800-7	40X100 1.5LT FG12S .0918	2	KOUGH TRACY J 158 E FAIRMOUNT AVE MAYWOOD,NJ 158 FAIRMOUNT AVE	07607	264000 152200 416200	895662	895662 00 895662	214493 214493 428986	235836 230840 466676	223916 223915 447831
32 6 085900-8	66X100 2.5LT 66X100 F2 .1515	2	WILLIAM ALAN KING TRUST 162 EAST FAIRMOUNT AVE. MAYWOOD, NJ 162 FAIRMOUNT AVE	07607	280400 255000 535400	1152181	1152181 00 1152181	276284 276284 552568	303019 296594 599613	288046 288045 576091
32 7 086000-6	64X100 2.5LT .1469	1	LLJ HOLDINGS INC 83 ELM AVE HACKENSACK, NJ 164 FAIRMOUNT AVE	07601	47200 0 47200	101574	101574 00 101574	25406 25405 50811	25665 25098 50763	25394 25393 50787
32 8 086100-7	50X100 2LT FG12S .1148	2	ROMAN, CAMERON JOSEPH & MARLENE 153 WASHINGTON AVE MAYWOOD, NJ 153 WASHINGTON AVE	07607	277100 127700 404800	871130	871130 00 871130	208572 208572 417144	229422 224564 453986	217783 217782 435565
32 9 086200-8	50X100 2LT FG12S .1148	2	GEORGEU, GEORGE J & CATHLEEN 147 WASHINGTON ST MAYWOOD, NJ 147 WASHINGTON AVE	07607	277500 165500 443000	953336	953336 00 953336	228380 228379 456759	250947 245630 496577	238334 238334 476668
32 10 086300-9	75 X 100 3LT FG12S .1722	2	JAGDEO, KESTON & KINZLER, DENNIS M 137 WASHINGTON AVE MAYWOOD, NJ 137 WASHINGTON AVE	07607	295600 150400 446000	959792	959792 00 959792	229941 229940 459881	252632 247279 499911	239948 239948 479896
32 11 086400-0	50X100 2LT FG12S .1148	2	BARBOSA, GENE C & CALABRESE, J. 135 WASHINGTON AVE MAYWOOD, NJ 135 WASHINGTON AVE	07607	277500 138100 415600	894371	894371 00 894371	214170 214170 428340	235509 230522 466031	223593 223593 447186
32 12 086500-1	50X100 2LT FG12S .1148	2	LIZ, LUIS & JENNIFER 131 WASHINGTON AVE MAYWOOD, NJ 131 WASHINGTON AVE	07607	277500 245300 522800	1125066	1125066 00 1125066	269664 269663 539327	296006 289733 585739	281267 281266 562533
33 1 081100-2	50 X 100 2LT FG12S .1148	2	GRIMSLAND, DONALD & SUSAN 50 E. FAIRMOUNT AVE MAYWOOD, NJ 50 FAIRMOUNT AVE	07607	277500 225400 502900	1082241	1082241 00 1082241	259383 259383 518766	284755 278720 563475	270561 270560 541121
33 2 081200-3	75X100 3LT FG22S .1722	2	PARK,KEVIN INWOO 54 E FAIRMOUNT AVE MAYWOOD,NJ 54 FAIRMOUNT AVE	07607	295600 133900 429500	924284	924284 00 924284	221383 221382 442765	243337 238182 481519	231071 231071 462142
33 3 081300-4	50X100 FG12S .1148	2	MCDOWELL, MARY (PRESSLEY) 60 E FAIRMOUNT AVE MAYWOOD, NJ 60 FAIRMOUNT AVE	07607	277500 82700 360200	775150 W1	775150 -25000 750150	179178 179177 358355	198059 193736 391795	187538 187537 375075
33 4 081400-5	50 X 100 2LT FG12S .1148	2	BART MANION & BRIGIT LEE PEGG 66 E FAIRMOUNT AVE MAYWOOD, NJ 66 FAIRMOUNT AVE	07607	277500 176700 454200	977438	977438 00 977438	234139 234139 468278	257306 251854 509160	244360 244359 488719
33 5 081500-6	75 X 100 3LT 3LT FG12S .1722	2	DUFFILL, WILLIAM G & MARGARET M 74 E FAIRMONT AVE MAYWOOD, NJ 74 FAIRMOUNT AVE	07607	295600 332400 628000	1351456	1351456 00 1351456	324188 324188 648376	355308 347772 703080	337864 337864 675728
33 6 081600-7	75 X 100 3LT FG12S .1722	2	CHOI,JAY&GI HE 80 FAIRMOUNT AVE MAYWOOD,NJ 80 FAIRMOUNT AVE	07607	295600 164400 460000	989920	989920 00 989920	232901 232901 465802	264819 259299 524118	247480 247480 494960

Block No. Lot No. Qualification Account No.	Land Dimensions Building Description Additional Lots Acreage	Prop. Class	Owner's Name Address City State Property Location	Billing Code Zip Code	Land Improvement Exemption Net Total	2024 Property Tax Special Dist	2024 Total Tax Deduction Net Tax	Amt.Billed 2024 1st Q 2nd Q Total	2nd Half 2024 3rd Q 4th Q Total	Preliminary 2025 Tax 1st Q 2nd Q Total
33 7 081700-8	50X100 2LT FG22S .1148	2	CLEMENTE, JERILYNN (ETAL) 86 E FAIRMOUNT AVENUE MAYWOOD, NJ 86 FAIRMOUNT AVE	07607	277500 275600 553100	1190271	1190271 00 1190271	285327 285326 570653	313128 306490 619618	297568 297568 595136
33 8 081800-9	75 X 100 3LT FG21S .1722	2	ROMANO, SAVERINO & JOHANNA 90 EAST FAIRMONT AVE MAYWOOD, NJ 90 FAIRMOUNT AVE	07607	295600 497500 793100	1706751	1706751 00 1706751	409716 409716 819432	448418 438901 887319	426688 426688 853376
33 9 081900-0	50X100 2LT FG22S .1148	2	CORVELLI, GEORGE, & BORDINO, BARBARA 100 FAIRMOUNT AVE MAYWOOD NJ 100 FAIRMOUNT AVE	07607	277500 141700 419200	902118	902118 00 902118	216000 216000 432000	237575 232543 470118	225530 225529 451059
33 10 082000-8	50X100 2LT FG12S .1148	2	RIVAS, MILD0 & MARTE, ANDIRA 102 FAIRMOUNT AVE MAYWOOD, NJ 102 FAIRMOUNT AVE	07607	277500 195900 473400	1018757	1018757 00 1018757	244097 244096 488193	268123 262441 530564	254690 254689 509379
33 11 082100-9	50X100 2LT FG12S .1148	2	IASINOVSKI, MUGUREL & LIDIA 104 FAIRMOUNT AVE (E) MAYWOOD, NJ 104 FAIRMOUNT AVE	07607	277500 163600 441100	949247	949247 00 949247	227357 227357 454714	249913 244620 494533	237312 237312 474624
33 12 082200-0	37X100 1.5LT F1S .0849	2	ESPINOZA, V. E & LOMPARTE, M. 114 FAIRMOUNT AVE MAYWOOD, NJ 114 FAIRMOUNT AVE	07607	260600 142000 402600	866395	866395 00 866395	207980 207980 415960	227633 222802 450435	216599 216599 433198
33 13 082300-1	37X100 1.5LT FG11S .0849	2	ROMAINE, KENNETH R. & CAMERON, LISA 124 FAIRMOUNT AVE MAYWOOD, N.J. 124 FAIRMOUNT AVE	07607	260600 140900 401500	864028 v1	864028 -25000 839028	200654 200653 401307	221270 216451 437721	209757 209757 419514
33 14 082400-2	75X100 3LT FG12S .1722	2	HOWES, ADELAIDE R & STEPHEN P 130 E FAIRMOUNT AVE MAYWOOD, NJ 130 FAIRMOUNT AVE	07607	295600 115800 411400	885333	885333 00 885333	212017 212017 424034	233118 228181 461299	221334 221333 442667
33 15 082500-3	50X100 2LT FG21S .1148	2	SANTORO, THOMAS J & MERCEDES 134 E FAIRMOUNT AVE MAYWOOD, NJ 134 FAIRMOUNT AVE	07607	276200 205200 481400	1035973	1035973 00 1035973	248187 248187 496374	272688 266911 539599	258994 258993 517987
33 16 082600-4	50X100 2LT F1S .1148	2	DONETZ, MARK A & DAWN M 119 WASHINGTON AVENUE MAYWOOD, NJ 119 WASHINGTON AVE	07607	276200 271700 547900	1179081	1179081 00 1179081	282635 282635 565270	310193 303618 613811	294771 294770 589541
33 17 082700-5	50X100 2LT FG12S .1148	2	BATAIEV, IURII 115 WASHINGTON AVE MAYWOOD, NJ 115 WASHINGTON AVE	07607	277500 227800 505300	1087406	1087406 00 1087406	260621 260621 521242	286114 280050 566164	271852 271851 543703
33 18 082800-6	75X100 FG21S .1722	2	SANZO, MICHAEL J. & LINDA M. 105 WASHINGTON AVE. MAYWOOD, NJ 105 WASHINGTON AVE	07607	295600 235500 531100	1142927	1142927 00 1142927	274023 274023 548046	300627 294254 594881	285732 285732 571464
33 19 082900-7	75 X 100 FG12S .1722	2	CAMISCIOLI, FRANK 101 WASHINGTON AVENUE MAYWOOD, NJ 101 WASHINGTON AVE	07607	295600 154000 449600	967539	967539 00 967539	231771 231770 463541	254697 249301 503998	241885 241885 483770
33 20 083000-5	75X 100 3LT BG12S .1722	2	ESKINAZI, GREG 93 WASHINGTON AVE MAYWOOD, NJ 93 WASHINGTON AVE	07607	295600 244700 540300	1162726	1162726 00 1162726	278760 278760 557520	305845 299361 605206	290682 290681 581363

6951000

14958552

00

25000

14933552

7158286

7775266

7466781

Block No. Lot No. Qualification Account No.	Land Dimensions Building Description Additional Lots Acreage	Prop. Class	Owner's Name Address City State Property Location	Billing Code Zip Code	Land Improvement Exemption Net Total	2024 Property Tax Special Dist	2024 Total Tax Deduction Net Tax	Amt.Billed 2024 1st Q 2nd Q Total	2nd Half 2024 3rd Q 4th Q Total	Preliminary 2025 Tax 1st Q 2nd Q Total
33 21 083100-6	50X100 2LT FG12S .1148	2	STELTER, EDDY & GENEVIEVE 87 WASHINGTON AVENUE MAYWOOD, NJ 87 WASHINGTON AVE	07607	277500 253200 530700	1142066	1142066 00 1142066	273754 273754 547508	300464 294094 594558	285517 285516 571033
33 22 083200-7	50X100 2LT FG12S .1148	2	HUSS, JOHN R & JOAN A 81 WASHINGTON AVE MAYWOOD NJ 81 WASHINGTON AVE	07607	277500 206800 484300	1042214	1042214 00 1042214	249748 249748 499496	274265 268453 542718	260554 260553 521107
33 23 083300-8	50X100 2LT FG12S .1148	2	LINDENAU, THOMAS J. & STEFANI 77 WASHINGTON AVE MAYWOOD NJ 77 WASHINGTON AVE	07607	277500 164800 442300	951830	951830 00 951830	228003 228003 456006	250566 245258 495824	237958 237957 475915
33 24 083400-9	50X100 2LT FG12S .1148	2	VAN GROL, WILLIAM 73 WASHINGTON AVE MAYWOOD, N.J. 73 WASHINGTON AVE	07607	277500 140300 417800	899106	899106 S1 -50000 VI 849106	202747 202746 405493	224313 219300 443613	212277 212276 424553
33 25 083500-0	50X100 2LT FG12S .1148	15F	HANLEY, KEVIN & LAURA 67 WASHINGTON AVE MAYWOOD NJ 67 WASHINGTON AVE	07607	*EXEMPT*	00	00 00 00	00 00 00	00 00 00	00 00 00
33 26 083600-1	50X100 2LT FG12S .1148	2	ZHOU, GUANGZHAO & KUANG, YANDE 63 WASHINGTON AVE. MAYWOOD, NJ 63 WASHINGTON AVE	07607	277500 266600 544100	1170903	1170903 00 1170903	280752 280751 561503	307965 301435 609400	292726 292726 585452
33 27 083700-2	50X100 2LT FG12S .1148	2	KAHN, JOYCE F. & CORNELIUS A. JR. 78 AKERS AVE MONTVALE, NJ 59 WASHINGTON AVE	07645	277500 118800 396300	852838	852838 00 852838	204159 204158 408317	224638 219883 444521	213210 213209 426419
33 28 083800-3	75 X 100 3LT FG12S .1722	2	D'HUYVETTER, ALBERT B. & LYNN D. 53 WASHINGTON AVE MAYWOOD, N.J. 53 WASHINGTON AVE	07607	295600 189600 485200	1044150	1044150 00 1044150	250233 250232 500465	274754 268931 543685	261038 261037 522075
33 29 083900-4	50X100 2LT FG11S .1148	2	PARK, WOO JIN 49 WASHINGTON AVE MAYWOOD, NJ 49 WASHINGTON AVE	07607	277500 180900 458400	986477	986477 00 986477	236346 236345 472691	259644 254142 513786	246620 246619 493239
33 30 084000-2	50X100 2LT FG11S .1148	2	MOLINARES, JULIO & DORIS 39 WASHINGTON AVE. MAYWOOD, NJ 39 WASHINGTON AVE	07607	277500 186200 463700	997882	997882 00 997882	239091 239091 478182	262633 257067 519700	249471 249470 498941
34 1 077000-0	50X114 FG12S .1309	2	IZZO PATRICK & ANGELA 14 FAIRMOUNT AVE MAYWOOD NJ 14 FAIRMOUNT AVE	07607	284200 321600 605800	1303682	1303682 00 1303682	312724 312723 625447	342752 335483 678235	325921 325920 651841
34 2 076900-2	53X116 20X50 2LT FG12S .0820	2	MIAL, DANIELLE & NICOLE 822 MAYWOOD AVE MAYWOOD, NJ 822 MAYWOOD AVE	07607	261400 165600 427000	918904	918904 00 918904	220844 220844 441688	241170 236046 477216	229726 229726 459452
34 3 076800-1	53X100 2LT FG12S .1217	2	LISO (TRSTE), GERALD & ALICE M 816 MAYWOOD AVE MAYWOOD, NJ 816 MAYWOOD AVE	07607	248500 161300 409800	881890	881890 00 881890	211264 211263 422527	232140 227223 459363	220473 220472 440945
34 4 076700-0	53 X 130 3LT BG12S .1582	2	BOLLERMAN, DIANE 11 WASHINGTON AVE MAYWOOD, NJ 11 WASHINGTON AVE	07607	304700 216800 521500	1122268	1122268 00 1122268	268856 268856 537712	295407 289149 584556	280567 280567 561134

6186900

13314210

00

50000

13264210

6357035

6907175

6632106

Block No. Lot No. Qualification Account No.	Land Dimensions Building Description Additional Lots Acreage	Prop. Class	Owner's Name Address City State Property Location	Billing Code Zip Code	Land Improvement Exemption Net Total	2024 Property Tax Special Dist	2024 Total Tax Deduction Net Tax	Amt.Billed 2024 1st Q 2nd Q Total	2nd Half 2024 3rd Q 4th Q Total	Preliminary 2025 Tax 1st Q 2nd Q Total
34 5 077800-8	75 X 100 3LT FG12S .1722	2	MORRONE, FRANK J. & ANNE THERESA 15 WASHINGTON AVE MAYWOOD, NJ 15 WASHINGTON AVE	07607	295600 283100 578700	1245362	1245362 00 1245362	298675 298675 597350	327479 320533 648012	311341 311340 622681
34 6 077700-7	75 X 100 00 3LT FG22S .1722	2	HOWE, ROBERT C & ALYSON HANNAH 21 WASHINGTON AVE MAYWOOD, NJ 21 WASHINGTON AVE	07607	295600 264300 559900	1204905	1204905 00 1204905	288933 288932 577865	316880 310160 627040	301227 301226 602453
34 7 077600-6	50X100 2LT FG11S .1148	2	ISIDOR, JULIO G & LUTZI V 25 WASHINGTON AVE MAYWOOD, NJ 25 WASHINGTON AVE	07607	277500 216800 494300	1063734	1063734 00 1063734	255561 255561 511122	279272 273340 552612	265934 265933 531867
34 8 077500-5	50X100 2LT FG12S .1148	2	LAPIERRE, CRAIG 36 E FAIRMOUNT AVE MAYWOOD, NJ 38 FAIRMOUNT AVE	07607	277500 257800 535300	1151966	1151966 00 1151966	276123 276122 552245	303072 296649 599721	287992 287991 575983
34 9 077400-4	50X100 2LT FG12S .1148	2	OLIVERI, CARMELO ETAL 32 FAIRMOUNT AVE MAYWOOD, NJ 32 FAIRMOUNT AVE	07607	277500 560200 837700	1802730	1802730 00 1802730	434422 434421 868843	471970 461917 933887	450683 450682 901365
34 10 077300-3	50X100 2LT FG22S .1148	2	BUDOFKY, MATTHEW & OAKES, SAMANTHA 28 FAIRMOUNT AVE MAYWOOD, NJ 28 FAIRMOUNT AVE	07607	277500 323900 601400	1294213	1294213 00 1294213	320205 320205 640410	330510 323293 653803	323554 323553 647107
34 11 077200-2	50X100 2LT FG22S .1148	2	ZDOROVYAK, MARINA I 22 E FAIRMOUNT AVE MAYWOOD, NJ 22 FAIRMOUNT AVE	07607	277500 215400 492900	1060721	1060721 00 1060721	254162 254162 508324	279156 273241 552397	265181 265180 530361
34 12 077100-1	50X100 2LT FG12S .1148	2	BIANCO, KIMBERLY 18 E FAIRMONT AVE MAYWOOD, NJ 18 FAIRMOUNT AVE	07607	277500 269400 546900	1176929	1176929 00 1176929	282151 282151 564302	309595 303032 612627	294233 294232 588465
35 1 075300-9	75X125 3LT BG11S .2152	2	BASILE, JAMES J. & MARY LOU 728 OAK AVE MAYWOOD, N.J. 728 OAK AVE	07607	314200 211400 525600	1131091	1131091 V1 -25000 1106091	264544 264543 529087	291656 285348 577004	276523 276523 553046
35 2 075200-8	55X125 2.5LT BG11S .1578	2	DE POMPEI, PATRICIA J 736 OAK AVE MAYWOOD NJ 736 OAK AVE	07607	296100 196000 492100	1058999	1058999 00 1058999	272839 272839 545678	259613 253708 513321	264750 264750 529500
35 3 075100-7	55X125 2.5LT BG11S .1578	2	MASURAT, GERALDINE G. RIOLO, C.M. 740 OAK AVE MAYWOOD, NJ 740 OAK AVE	07607	296100 166500 462600	995515	995515 00 995515	243666 243666 487332	256867 251316 508183	248879 248879 497758
35 4 075000-6	55X125 2.5LT 1.5SF .1578	2	MACHADO, LINO & MILDRED 742 OAK AVENUE MAYWOOD, N. J. 742 OAK AVE	07607	296100 215500 511600	1100963	1100963 00 1100963	262290 262289 524579	291262 285122 576384	275241 275241 550482
35 5 074900-8	55X125 2.5LT BG11S .1578	2	AVON, ANTHONY J & KATHLEEN M 748 OAK AVE MAYWOOD, NJ 748 OAK AVE	07607	296100 222200 518300	1115382	1115382 00 1115382	266757 266757 533514	294044 287824 581868	278846 278845 557691
35 6 074800-7	55X125 2.5LT BG11S .1578	2	RATCLIFFE, DOUGLAS 754 OAK AVE MAYWOOD, NJ 752 OAK AVE	07607	296100 234600 530700	1142066	1142066 00 1142066	270955 270955 541910	303263 296893 600156	285517 285516 571033

7688000

16544576

00

25000

16519576

7982561

8537015

8259792

Block No. Lot No. Qualification Account No.	Land Dimensions Building Description Additional Lots Acreage	Prop. Class	Owner's Name Address City State Property Location	Billing Code Zip Code	Land Improvement Exemption Net Total	2024 Property Tax Special Dist	2024 Total Tax Deduction Net Tax	Amt.Billed 2024 1st Q 2nd Q Total	2nd Half 2024 3rd Q 4th Q Total	Preliminary 2025 Tax 1st Q 2nd Q Total
35 7 074700-6	55X125 2.5LT BG11S .1578	2	KLEVEN, JOHN S & STUART, JENNIFER 760 OAK AVENUE MAYWOOD, NJ 760 OAK AVE	07607	296100 286000 582100	1252679	1252679 00 1252679	300505 300505 601010	329327 322342 651669	313170 313170 626340
35 8 074600-5	55X125 BG11S .1578	2	BUDA, JOSEPH & KATHLEEN 766 OAK AVE MAYWOOD, NJ 766 OAK AVE	07607	296100 493600 789700	1699434	1699434 00 1699434	402127 402126 804253	452329 442852 895181	424859 424858 849717
35 9 074500-4	55X125 2.5LT BG11S .1578	2	HELD, GEORGE & KATHERINE 772 OAK AVENUE MAYWOOD, NJ 764 OAK AVE	07607	296100 270000 566100	1218247 V1	1218247 -25000 1193247	286289 286289 572578	313731 306938 620669	298312 298312 596624
35 10 074400-3	55X125 2.5LT BG11S .1578	2	YOUNG, JUAN & SONIA 778 OAK AVE MAYWOOD, NJ 778 OAK AVE	07607	296100 191800 487900	1049961	1049961 00 1049961	249156 249156 498312	278752 272897 551649	262491 262490 524981
35 11 074300-2	54 6X125 2.5LT BG11S .0172	2	DEC, THEODORE GEORGE 784 OAK AVENUE MAYWOOD, NJ 784 OAK AVE	07607	296100 171000 467100	1005199	1005199 00 1005199	244258 244258 488516	261144 255539 516683	251300 251300 502600
35 12 074200-1	65X100 2.5LT BG11S .1492	2	DELACRUZ, JIMMY S & LYDIA 22 WEST FAIRMOUNT AVENUE MAYWOOD, NJ 22 W FAIRMOUNT AVE	07607	293400 160900 454300	977654	977654 00 977654	239468 239467 478935	252085 246634 498719	244414 244413 488827
35 13 074100-0	60X100 2.5LT BG11S .1377	2	HAZUKA, EDWARD & LISA & JOAN 18 W FAIRMOUNT AVE MAYWOOD, NJ 18 W FAIRMOUNT AVE	07607	289800 275300 565100	1216095	1216095 00 1216095	291678 291678 583356	319760 312979 632739	304024 304024 608048
35 14 074000-9	55X125 BG11S .1578	2	VARGAS, JOSE P. 825 MAYWOOD AVE. MAYWOOD, NJ 825 MAYWOOD AVE	07607	267300 237700 505000	1086760	1086760 00 1086760	260998 260997 521995	285413 279352 564765	271690 271690 543380
35 15 073900-1	56X125 BG11S .1607	2	DEL TORO, EULISES & SUZANNE T 821 MAYWOOD AVE MAYWOOD, NJ 821 MAYWOOD AVE	07607	262400 187400 449800	967970	967970 00 967970	232094 232093 464187	254590 249193 503783	241993 241992 483985
35 16 073800-0	50X125 2.5LT BG11S .1435	2	DELOS SANTOS, JAMMIL & ROSARIO, EULALIA 817 MAYWOOD AVE MAYWOOD, NJ 817 MAYWOOD AVE	07607	262400 223100 485500	1044796	1044796 00 1044796	255292 255292 510584	270019 264193 534212	261199 261199 522398
35 17 073700-9	50X125 2.5LT BG11S .1435	2	DE LOS SANTOS, LUCILA & JAMILKA 811 MAYWOOD AVENUE MAYWOOD, NJ 811 MAYWOOD AVE	07607	262400 171800 434200	934398	934398 00 934398	224020 224020 448040	245785 240573 486358	233600 233599 467199
35 18 073600-8	50X125 2.5LT BG11S .1435	2	MARTE, WILVER M & JOHEIRY 807 MAYWOOD AVE MAYWOOD, NJ 807 MAYWOOD AVE	07607	262400 122600 385000	828520	828520 00 828520	204368 204367 408735	212203 207582 419785	207130 207130 414260
35 19 073500-7	50X125 2.5LT BG11S .1435	2	GEERLOF, DEBORAH R 803 MAYWOOD AVENUE MAYWOOD, NJ 803 MAYWOOD AVE	07607	262400 193900 456300	981958	981958 00 981958	235216 235215 470431	258501 253026 511527	245490 245489 490979
35 20 073400-6	79X125 4LT FG12S .2267	2	LEVIEN, SAMANTHA 793 MAYWOOD AVE MAYWOOD, NJ 793 MAYWOOD AVE	07607	286100 223500 509600	1096659	1096659 00 1096659	248887 248887 497774	302500 296385 598885	274165 274165 548330

7137700

15360330

00

25000

15335330

7348706

7986624

7667668

Block No. Lot No. Qualification Account No.	Land Dimensions Building Description Additional Lots Acreage	Prop. Class	Owner's Name Address City State Property Location	Billing Code Zip Code	Land Improvement Exemption Net Total	2024 Property Tax Special Dist	2024 Total Tax Deduction Net Tax	Amt.Billed 2024 1st Q 2nd Q Total	2nd Half 2024 3rd Q 4th Q Total	Preliminary 2025 Tax 1st Q 2nd Q Total
35 21 073300-5	50X125 FG22S .1435	2	ISLAM, NURAL & RAHANA 789 MAYWOOD AVE MAYWOOD, NJ 789 MAYWOOD AVE	07607	264000 322700 586700	1262578	1262578 00 1262578	289202 289202 578404	345608 338566 684174	315645 315644 631289
35 22 073200-4	50X125 FG22S .1435	2	POHTS, WM R JR & TERESA 785 MAYWOOD AVE MAYWOOD, N.J. 785 MAYWOOD AVE	07607	262400 244800 507200	1091494	1091494 00 1091494	250502 250501 501003	298289 292202 590491	272874 272873 545747
35 23 073100-3	86X125 FG11S .2468	2	WEHRMAKER, SUZANNE L. 777 MAYWOOD AVE MAYWOOD, N.J. 777 MAYWOOD AVE	07607	289100 183100 472200	1016174	1016174 00 1016174	244151 244150 488301	266770 261103 527873	254044 254043 508087
35 24 073000-2	50X125 2.5LT FG22S .1435	2	WILLIAMS, MICHELLE & RYAN 771 MAYWOOD AVE MAYWOOD, NJ 771 MAYWOOD AVE	07607	262400 174900 437300	941070	941070 00 941070	225473 225473 450946	247686 242438 490124	235268 235267 470535
35 25 072900-4	50X124 2.5LT FG21S .1423	2	MEBAGISHVILI, TORNIKE 769 MAYWOOD AVENUE MAYWOOD, NJ 769 MAYWOOD AVE	07607	262400 328700 591100	1272047	1272047 00 1272047	304650 304649 609299	334921 327827 662748	318012 318012 636024
35 26 072800-3	50X125 FG12S .1435	2	MEBAGISHVILI, T. & QEMOKLIDZE, G. 756 MAYWOOD AVE MAYWOOD, NJ 765 MAYWOOD AVE	07607	262400 201000 463400	997237	997237 00 997237	236077 236076 472153	265323 259761 525084	249310 249309 498619
36 1 072700-2	61X100 2.5LT FG12S .1400	2	CINNELLA, GREGORY P JR & DEBRA A 726 PALMER AVE MAYWOOD N J 726 PALMER AVE	07607	289800 236300 526100	1132167	1132167 00 1132167	272463 272462 544925	296778 290464 587242	283042 283042 566084
36 2 072600-1	51X100 2LT FG11S .1171	2	SAMPSON, ROBIN A & TASIYAN, ERDINC 730 PALMER AVE MAYWOOD, NJ 730 PALMER AVE	07607	283200 231300 514500	1107204	1107204 00 1107204	265465 265465 530930	291224 285050 576274	276801 276801 553602
36 3 072500-0	51X100 2LT FG12S .1171	2	LA, TOMMY & MIKI 734 PALMER AVENUE MAYWOOD, NJ 734 PALMER AVE	07607	283200 245000 528200	1136686	1136686 00 1136686	272570 272570 545140	298943 292603 591546	284172 284171 568343
36 4 072400-9	51X100 2LT FG11S .1171	2	COLETTA, JEAN-LUC & PIANO, KATHERINE 738 PALMER AVE MAYWOOD, NJ 738 PALMER AVE	07607	283200 182400 465600	1001971	1001971 00 1001971	238553 238552 477105	265227 259639 524866	250493 250493 500986
36 5 072300-8	51X100 2LT FG11S .1171	2	KAMVOSOU LIS, PETER & ASPASIA 742 PALMER AVE MAYWOOD, N.J. 742 PALMER AVE	07607	283200 202000 485200	1044150	1044150 00 1044150	250287 250286 500573	274700 268877 543577	261038 261037 522075
36 6 072200-7	51X100 2LT FG11S .1171	2	JORDAN, MICHAEL & MICHELLE M. 748 PALMER AVE MAYWOOD, NJ 748 PALMER AVE	07607	283200 256300 539500	1161004	1161004 00 1161004	277684 277683 555367	306056 299581 605637	290251 290251 580502
36 7 072100-6	51X100 2LT FG11S .1171	2	MATUSESKI JOHN M JR & JANE U 752 PALMER AVE MAYWOOD NJ 752 PALMER AVE	07607	283200 202200 485400	1044581	1044581 00 1044581	250394 250394 500788	274809 268984 543793	261146 261145 522291
36 8 072000-5	51X100 2LT FG11S .1171	2	FREEMAN, THOMAS J. & MARGARET, 756 PALMER AVE MAYWOOD N J 756 PALMER AVE	07607	283200 248300 531500	1143788	1143788 00 1143788	274293 274292 548585	300791 294412 595203	285947 285947 571894

Block No. Lot No. Qualification Account No.	Land Dimensions Building Description Additional Lots Acreage	Prop. Class	Owner's Name Address City State Property Location	Billing Code Zip Code	Land Improvement Exemption Net Total	2024 Property Tax Special Dist	2024 Total Tax Deduction Net Tax	Amt.Billed 2024 1st Q 2nd Q Total	2nd Half 2024 3rd Q 4th Q Total	Preliminary 2025 Tax 1st Q 2nd Q Total
36 9 071900-7	51X100 2LT FG11S .1171	2	RUTHERFORD, ROBERT A & DEANNA 760 PALMER AVE MAYWOOD, NJ 760 PALMER AVE	07607	283200 120800 404000	869408	869408 00	208303 208303 416606	228825 223977 452802	217352 217352 434704
36 10 071800-6	51X100 2LT FG11S .1171	2	ANING, SAMUEL 764 PALMER AVE MAYWOOD, NJ 764 PALMER AVE	07607	283200 180000 463200	996806	996806 00	238930 238929 477859	262253 256694 518947	249202 249201 498403
36 11 071700-5	51X100 2LT FG11S .1171	2	D'ERRICO, RICHARD 768 PALMER AVE MAYWOOD, NJ 768 PALMER AVE	07607	283200 217500 500700	1077506	1077506 S1 -25000	241130 241130 482260	288128 282118 570246	263127 263126 526253
36 12 071600-4	50X100 2LT F2S .1148	2	GHIRARDI, ROBERT P&SAMANTHA MARIE 772 PALMER AVE MAYWOOD, NJ 772 PALMER AVE	07607	282500 205600 488100	1050391	1050391 00	251794 251793 503587	276331 270473 546804	262598 262598 525196
36 13 071500-3	70X100 2.5LT FG11S .1607	2	MORGAN, DAVID & ROSEMARY 40 W FAIRMOUNT AVE MAYWOOD, NJ 40 W FAIRMOUNT AVE	07607	297000 299100 596100	1282807	1282807 00	309171 309171 618342	335809 328656 664465	320702 320702 641404
36 14 071400-2	60X100 2.5LT FG11S .1377	2	CHIRICHELLA, GERALD & ANA 36 W FAIRMOUNT AVE MAYWOOD NJ 36 W FAIRMOUNT AVE	07607	289800 242400 532200	1145294	1145294 00	276015 276014 552029	299826 293439 593265	286324 286323 572647
36 15 071300-1	70X100 2LT FG11S .1607	2	FERENCE, MARK 32 WEST FAIRMOUNT AVENUE MAYWOOD, NJ 32 W FAIRMOUNT AVE	07607	297000 186300 483300	1040062	1040062 00	249372 249371 498743	273559 267760 541319	260016 260015 520031
36 16 071200-0	51X100 2LT FG11S .1171	2	KELLY, MARIAN 789 OAK AVE MAYWOOD, NJ 789 OAK AVE	07607	283200 165200 448400	964957	964957 00	231233 231232 462465	253937 248555 502492	241240 241239 482479
36 17 071100-9	51X100 2LT FG11S .1171	2	PENA, LUIS (ETAL) 783 OAK AVENUE MAYWOOD, NJ 783 OAK AVE	07607	283200 216700 499900	1075785	1075785 00	257984 257983 515967	282909 276909 559818	268947 268946 537893
36 18 071000-8	51X100 2LT F2S .1171	2	MC GOWAN, KATHLEEN 777 OAK AVE MAYWOOD NJ 777 OAK AVE	07607	283200 266600 549800	1183170	1183170 00	283766 283765 567531	311118 304521 615639	295793 295792 591585
36 19 070900-0	51X100 2LT FG11S .1171	2	CAPONE, GIULIANA 759 OAK AVE MAYWOOD, NJ 759 OAK AVE	07607	283200 179700 462900	996161	996161 00	226496 226495 452991	274363 268807 543170	249041 249040 498081
36 20 070800-9	51X100 2LT FG12S .1171	2	MEYERS, JOHN & DRAKE, DONNA 755 OAK AVE. MAYWOOD, NJ 755 OAK AVE	07607	283200 132800 416000	895232	895232 00	213901 213900 427801	236212 231219 467431	223808 223808 447616
36 21 070700-8	51X100 2LT FG12S .1171	2	VELEZ, RAY & BRENDA ITHIER 751 OAK AVE MAYWOOD, NJ 751 OAK AVE	07607	283200 275800 559000	1202968	1202968 00	288556 288556 577112	316282 309574 625856	300742 300742 601484
36 22 070600-7	51X100 2LT FG12S .1171	2	VENDOLA, JOSEPH & ARBUCCO, CINDY 747 OAK AVE MAYWOOD, NJ 747 OAK AVE	07607	283200 243300 526500	1133028	1133028 00	268372 268371 536743	301302 294983 596285	283257 283257 566514

Block No. Lot No. Qualification Account No.	Land Dimensions Building Description Additional Lots Acreage	Prop. Class	Owner's Name Address City State Property Location	Billing Code Zip Code	Land Improvement Exemption Net Total	2024 Property Tax Special Dist	2024 Total Tax Deduction Net Tax	Amt.Billed 2024 1st Q 2nd Q Total	2nd Half 2024 3rd Q 4th Q Total	Preliminary 2025 Tax 1st Q 2nd Q Total
36 23 070500-6	51X100 2LT FG12S .1171	2	BECKER, ROBERT J 127 CENTRAL AVE ROCHELLE PARK, NJ 743 OAK AVE	07662	283200 100000 383200	824646	824646 00 824646	241728 241728 483456	172895 168295 341190	206162 206161 412323
36 24 070400-5	51X100 2LT FG12S .1171	2	SINGER, DIANA 739 OAK AVE MAYWOOD, NJ 739 OAK AVE	07607	283200 233200 516400	1111293	1111293 00 1111293	247811 247810 495621	310935 304737 615672	277824 277823 555647
36 25 070300-4	51X100 2LT FG12S .1171	2	KOLENOVIC, SEMINA & ANEL 735 OAK AVENUE MAYWOOD, NJ 735 OAK AVE	07607	283200 171500 454700	978514	978514 00 978514	234516 234515 469031	257470 252013 509483	244629 244628 489257
36 26 070200-3	51X100 2LT FG12S .1171	2	DEGEORGE, ROBERT & HEATHER 731 OAK AVE MAYWOOD, NJ 731 OAK AVE	07607	283200 165800 449000	966248	966248 00 966248	231448 231447 462895	254371 248982 503353	241562 241562 483124
36 27 070100-2	60X100 2.5LT FG12S .1377	2	DONAHUE (ETAL), JUSTIN A 727 OAK AVE MAYWOOD, NJ 727 OAK AVE	07607	289800 155400 445200	958070	958070 00 958070	229564 229564 459128	252143 246799 498942	239518 239517 479035
37 1 067700-4	53X100 2LT FG11S .1217	2	MASTROJOHN (ETAL), CONSTANTINE D 742 GRANT AVE MAYWOOD, NJ 742 GRANT AVE	07607	284700 282600 567300	1220830	1220830 00 1220830	283174 283173 566347	330645 323838 654483	305208 305207 610415
37 2 067800-5	53X100 2LT FG11S .1217	2	ROSEBERRY, THOMAS & LILLIAN 738 GRAND AVE MAYWOOD, NJ 738 GRANT AVE	07607	284700 370900 655600	1410851	1410851 00 1410851	337268 337267 674535	372092 364224 736316	352713 352713 705426
37 3 067900-6	53X100 2LT FG11S .1217	2	POLLIO, MICHELINA 734 GRANT AVE MAYWOOD, NJ 734 GRANT AVE	07607	284700 202500 487200	1048454	1048454 00 1048454	249210 249210 498420	277941 272093 550034	262114 262113 524227
37 4 068000-4	53X100 2LT FG11S .1217	2	GUPTA, ROHIT 730 GRANT AVENUE MAYWOOD, NJ 730 GRANT AVE	07607	284700 257200 541900	1166169	1166169 00 1166169	262343 262343 524686	323993 317490 641483	291543 291542 583085
37 5 068100-5	60X100 2.5LT FG11S .1377	2	RUBIO, EDWIN M. & NATHALIE 726 GRANT AVE MAYWOOD, NJ 726 GRANT AVE	07607	289800 170600 460400	990781	990781 00 990781	236669 236668 473337	261485 255959 517444	247696 247695 495391
37 6 067200-9	60X100 2.5LT FG11S .1377	2	TEJEDA, HEIDY 727 EDEL AVE MAYWOOD, NJ 727 EDEL AVE	07607	289800 181200 471000	1013592	1013592 00 1013592	241513 241513 483026	268109 262457 530566	253398 253398 506796
37 7 067300-0	53X100 2LT FG11S .1217	2	SCHLOMANN, RICHARD WAYNE & LEIGH ANNE 731 EDEL AVE MAYWOOD, NJ 731 EDEL AVE	07607	284700 225500 510200	1097950	1097950 00 1097950	263205 263204 526409	288832 282709 571541	274488 274487 548975
37 8 067400-1	53X100 2LT FG11S .1217	2	RIKER, WILLIAM F. & ANN L 735 EDEL AVE MAYWOOD, NJ 735 EDEL AVE	07607	284700 255400 540100	1162295	1162295 00 1162295	277091 277091 554182	307297 300816 608113	290574 290574 581148
37 9 067500-2	53X100 2LT FG11S .1217	2	BARSEMIAN, SIMON & TALIN 739 EDEL AVENUE MAYWOOD, NJ 739 EDEL AVE	07607	284700 198400 483100	1039631	1039631 00 1039631	249210 249210 498420	273504 267707 541211	259908 259908 519816

6965300

14989324

00

00

14989324

7169493

7819831

7494665

Block No. Lot No. Qualification Account No.	Land Dimensions Building Description Additional Lots Acreage	Prop. Class	Owner's Name Address City State Property Location	Billing Code Zip Code	Land Improvement Exemption Net Total	2024 Property Tax Special Dist	2024 Total Tax Deduction Net Tax	Amt.Billed 2024 1st Q 2nd Q Total	2nd Half 2024 3rd Q 4th Q Total	Preliminary 2025 Tax 1st Q 2nd Q Total
37 10 067600-3	53X100 2LT FG11S .1217	2	DEFINA, MICHAEL J & DAHIANA 741 EDEL AVE MAYWOOD, NJ 741 EDEL AVE	07607	284700 236800 521500	1122268	1122268 00 1122268	259222 259221 518443	305042 298783 603825	280567 280567 561134
37 11 045200-9	3.5AC 1SBRCB 3.5000	15A	BOARD OF EDUCATION 450 MAYWOOD AVE MAYWOOD NJ 764 GRANT AVE	07607	*EXEMPT*	00	00 00 00	00 00 00	00 00 00	00 00 00
37 12 069600-7	55X100 2LT FG11S .1263	2	FERNANDES, HERMAN & AMANDA 742 EDEL AVENUE MAYWOOD, NJ 742 EDEL AVE	07607	286100 210800 496900	1069329	1069329 00 1069329	256154 256153 512307	281493 275529 557022	267333 267332 534665
37 13 069700-8	55X100 2LT FG11S .1263	2	ROSKOWINSKI(ETC), CHERYL ANN 738 EDEL AVE MAYWOOD, NJ 738 EDEL AVE	07607	286100 196300 482400	1038125	1038125 00 1038125	250556 250555 501111	271402 265612 537014	259532 259531 519063
37 14 069800-9	55X100 2LT FG11S .1263	2	SIDOTI, CLAIRE R (ZIMMERMAN) 734 EDEL AVE MAYWOOD, NJ 734 EDEL AVE	07607	286100 222600 508700	1094722	1094722 00 1094722	262505 262504 525009	287909 281804 569713	273681 273680 547361
37 15 069900-0	51X100 2LT FG11S .1171	2	MORITZ, GEORGE T & PAMELA J 730 EDEL AVE MAYWOOD, NJ 730 EDEL AVE	07607	283200 140600 423800	912018	912018 00 912018	218584 218583 437167	239968 234883 474851	228005 228004 456009
37 16 070000-1	56X100 2.5LT FG11S .1286	2	SCELZO, ARNOLD J. & JULIE A. 726 EDEL AVE MAYWOOD, NJ 726 EDEL AVE	07607	286900 327900 614800	1323050	1323050 00 1323050	317676 317675 635351	347538 340161 687699	330763 330762 661525
37 17 068200-6	57X100 2LT FG11S .1309	2	CHUNG, MAN CHUN & HEIDI 727 PALMER AVE MAYWOOD, NJ 727 PALMER AVE	07607	287600 176500 464100	998743	998743 00 998743	238930 238929 477859	263227 257657 520884	249686 249686 499372
37 18 068300-7	50X100 2LT FG11S .1148	2	SURTI, JITENDRA C & DIVYA J TRSTES 731 PALMER AVE MAYWOOD, NJ 731 PALMER AVE	07607	282500 192600 475100	1022415	1022415 00 1022415	245066 245065 490131	268993 263291 532284	255604 255604 511208
37 19 068400-8	50X100 2LT FG11S .1148	2	DE MAIO ROY & THERESA 735 PALMER AVE MAYWOOD N J 735 PALMER AVE	07607	282500 167700 450200	968830	968830 -25000 943830	225898 225897 451795	248719 243316 492035	235958 235957 471915
37 20 068500-9	50X100 2LT FG11S .1148	2	TAHANEY JR THOMAS LEO& KELLEY DEANE 739 PALMER AVE MAYWOOD,NJ 739 PALMER AVE	07607	282500 239800 522300	1123990	1123990 00 1123990	269502 269502 539004	295627 289359 584986	280998 280997 561995
37 21 068600-0	50X100 2LT FG11S .1148	2	STAWICKI,WM J & MAUREEN C 741 PALMER AVE MAYWOOD N J 741 PALMER AVE	07607	282500 235200 517700	1114090	1114090 -25000 1089090	260884 260883 521767	286768 280555 567323	272273 272272 544545
37 22 068700-1	50X100 2LT FG11S .1148	2	SCHFIFELE, COLLEEN K. 743 PALMER AVE MAYWOOD, NJ 743 PALMER AVE	07607	282500 196300 478800	1030378	1030378 00 1030378	238337 238337 476674	279725 273979 553704	257595 257594 515189
37 23 068800-2	50X100 2LT FG11S .1148	2	FRANKS,MARK L & JUDITH A 747 PALMER AVE. MAYWOOD, N.J. 747 PALMER AVE	07607	282500 245200 527700	1135610	1135610 00 1135610	272409 272408 544817	298563 292230 590793	283903 283902 567805

6484000

13953568

00

50000

13903568

6631435

7272133

6951786

Block No. Lot No. Qualification Account No.	Land Dimensions Building Description Additional Lots Acreage	Prop. Class	Owner's Name Address City State Property Location	Billing Code Zip Code	Land Improvement Exemption Net Total	2024 Property Tax Special Dist	2024 Total Tax Deduction Net Tax	Amt.Billed 2024 1st Q 2nd Q Total	2nd Half 2024 3rd Q 4th Q Total	Preliminary 2025 Tax 1st Q 2nd Q Total
37 24 068900-3	50X100 2LT FG11S .1148	2	DEL GAVIO, TARA 751 PALMER AVE MAYWOOD, NJ 751 PALMER AVE	07607	282500 154800 437300	941070	941070 00 941070	225150 225150 450300	248009 242761 490770	235268 235267 470535
37 25 069000-1	50X100 2LT FG11S .1148	2	CAMPANALE, ANTHONY ROCCO 755 PALMER AVE MAYWOOD NJ 755 PALMER AVE	07607	282500 166200 448700	965602	965602 00 965602	231394 231394 462788	254100 248714 502814	241401 241400 482801
37 26 069100-2	50X100 2LT FG11S .1148	2	BOYCE JR, GEORGE T & BEATRICE 759 PALMER AVE MAYWOOD, NJ 759 PALMER AVE	07607	282500 216500 499000	1073848 V1	1073848 -25000 1048848	240323 240322 480645	287096 281107 568203	262212 262212 524424
37 27 069200-3	50X100 2LT FG11S .1148	2	ACUNA, RODRIGO M. & BILLONES, CLAIRE M 761 PALMER AVE MAYWOOD, NJ 761 PALMER AVE	07607	282500 320600 603100	1297871	1297871 00 1297871	311324 311324 622648	341230 333993 675223	324468 324468 648936
37 28 069300-4	50X100 2LT FG11S .1148	2	BUCKLEY, PHILIP J & LORELLE 767 PALMER AVE MAYWOOD, NJ 767 PALMER AVE	07607	282500 181400 463900	998313	998313 00 998313	230748 230748 461496	271192 265625 536817	249579 249578 499157
37 29 069400-5	50X100 2LT FG11S .1148	2	BERARDI, RICHARD A & LAURA 771 PALMER AVE MAYWOOD, NJ 771 PALMER AVE	07607	282500 168300 450800	970122	970122 00 970122	223859 223858 447717	263907 258498 522405	242531 242530 485061
37 30 069500-6	58X100 2LT FG11S .1331	2	HARRINGTON, EUGENE T. & JOAN M. 775 PALMER AVE MAYWOOD, N.J. 775 PALMER AVE	07607	288300 188200 476500	1025428	1025428 00 1025428	245819 245819 491638	269754 264036 533790	256357 256357 512714
38 1 038800-3	91X90, 4.0 LTS 1SF1G .1880	2	BELLO, RAFAEL 763 SPRING VALLEY RD MAYWOOD, NJ 763 SPRING VALLEY RD	07607	291900 181900 473800	1019618	1019618 00 1019618	230533 230532 461065	282119 276434 558553	254905 254904 509809
38 2 039000-2	50X110 5 2LT FG11S .1263	2	SMITH, DAMON 200 SANZARI PL MAYWOOD, NJ 200 SANZARI PL	07607	294700 230300 525000	1129800	1129800 00 1129800	270955 270955 541910	297095 290795 587890	282450 282450 564900
38 3 039100-3	50X103 95 2LT FG11S .1182	2	DEKYI, TENZIN & CHOMPHEL, NAMGYAL 204 SANZARI PL MAYWOOD, NJ 204 SANZARI PL	07607	298000 261200 559200	1203398	1203398 00 1203398	273055 273054 546109	332000 325289 657289	300850 300849 601699
38 4 039200-4	50X117 57 2.5LT FG11S .1343	2	KRUEGEL, KURT A & DONNA F 208 SANZARI PL MAYWOOD, NJ 208 SANZARI PL	07607	310500 295800 606300	1304758	1304758 00 1304758	313047 313046 626093	342970 335695 678665	326190 326189 652379
38 5 039300-5	50X115 2LT F1S .1320	2	BARISH, DIANE 212 SANZARI PL MAYWOOD, NJ 212 SANZARI PL	07607	306300 110200 416500	896308	896308 00 896308	214762 214762 429524	235891 230893 466784	224077 224077 448154
38 6 039400-6	60X103 9 2LT FG11S .1419	2	DELANEY IV, JOSEPH P 216 SANZARI PL MAYWOOD, NJ 216 SANZARI PL	07607	290700 217600 508300	1093862	1093862 00 1093862	262290 262289 524579	287691 281592 569283	273466 273465 546931
38 7 039500-7	65X97 60 2LT FG12S .1447	2	HINTZEN, TREVOR AUGUSTUS ETAL 220 SANZARI PL MAYWOOD, NJ 220 SANZARI PL	07607	292400 271300 563700	1213082	1213082 00 1213082	291032 291032 582064	318892 312126 631018	303271 303270 606541

7032100

15133080

00

25000

15108080

7128576

7979504

7554041

Block No. Lot No. Qualification Account No.	Land Dimensions Building Description Additional Lots Acreage	Prop. Class	Owner's Name Address City State Property Location	Billing Code Zip Code	Land Improvement Exemption Net Total	2024 Property Tax Special Dist	2024 Total Tax Deduction Net Tax	Amt.Billed 2024 1st Q 2nd Q Total	2nd Half 2024 3rd Q 4th Q Total	Preliminary 2025 Tax 1st Q 2nd Q Total
38 8 039600-8	113 65X90 4LT FG11S .1343	2	SOLOSA, RONWALDO B & RIMA 224 SANZARI PLACE MAYWOOD, NJ 224 SANZARI PL	07607	291400 201100 492500	1059860	1059860 00	254108 254108 508216	278777 272867 551644	264965 264965 529930
38 9 039700-9	105X85 3.5LT FG21S .2049	2	SEMBENU, SEKHEMRA & ASARE 718 BRIARCLIFF AVE MAYWOOD, NJ 718 BRIARCLIFF AVE	07607	301300 365300 666600	1434523	1434523 00	344265 344265 688530	376996 368997 745993	358631 358631 717262
38 10 039800-0	65X82 2LT BG11S .1224	2	DWYER, GEORGINA CINTRON 714 BRIARCLIFF AVE MAYWOOD, NJ 714 BRIARCLIFF AVE	07607	285400 159000 444400	956349	956349 00	229187 229187 458374	251654 246321 497975	239088 239087 478175
38 11 039900-1	65X95 50 2LT F1S .1418	2	CLUNIE, MONIFA & COLEMAN, WAVERLY 710 BRIARCLIFF AVE MAYWOOD, NJ 710 BRIARCLIFF AVE	07607	289100 302500 591600	1273123	1273123 00	305403 305403 610806	334708 327609 662317	318281 318281 636562
38 12 040000-2	55X107 75 2.5LT FG11S .1351	2	DE SANCHEZ, NELSON J. & ANA I. 706 BRIARCLIFF AVE MAYWOOD, NJ 706 BRIARCLIFF AVE	07607	289700 148800 438500	943652	943652 00	226173 226173 452346	248284 243022 491306	235913 235913 471826
38 13 040100-3	55X124 2.5LT F1S .1566	2	DUGAN, BINA M & HERRICK, DOUGLAS A. 702 BRIARCLIFF AVENUE MAYWOOD, NJ 702 BRIARCLIFF AVE	07607	314100 190900 505000	1086760	1086760 00	260567 260567 521134	285843 279783 565626	271690 271690 543380
38 14 057300-7	79X91 3.5LT FG11S .1650	2	JOHNSON, SALLY & TERAN, SALLY 698 BRIARCLIFF AVE MAYWOOD, NJ 698 BRIARCLIFF AVE	07607	299500 219300 518800	1116458	1116458 00	267726 267725 535451	293616 287391 581007	279115 279114 558229
38 15 057200-6	72X90 2.5LT F1S .1488	2	CLASON, JON P & BARBARA J 694 BRIARCLIFF AVE MAYWOOD NJ 694 BRIARCLIFF AVE	07607	295200 184200 479400	1031669	1031669 00	247326 247326 494652	271385 265632 537017	257918 257917 515835
38 16 057100-5	51X139X68 2LT FG11S .0430	2	BATCH, CHARLES & DEBRA 215 STAVOLA PLACE MAYWOOD, NJ 215 STAVOLA PL	07607	301900 216000 517900	1114521	1114521 00	267242 267241 534483	293127 286911 580038	278631 278630 557261
38 17 057000-4	50X121 2LT FG21S .1389	2	ZORRILLA, MARCO & GIL, ELDA 211 STAVOLA PL MAYWOOD, NJ 211 STAVOLA PL	07607	296300 176200 472500	1016820	1016820 00	243720 243719 487439	267526 261855 529381	254205 254205 508410
38 18 056900-6	52X112 FG11S .1337	2	KERIN, JESSICA R & SEGAL, JORDAN J 207 STAVOLA PL MAYWOOD, NJ 207 STAVOLA PL	07607	289300 212800 502100	1080519	1080519 00	259114 259113 518227	284159 278133 562292	270130 270130 540260
38 19 056800-5	50X112 2LT FG11S .1286	2	PENALO, NIURKA DESSIREE 203 STAVOLA PL MAYWOOD, NJ 203 STAVOLA PL	07607	286900 151300 438200	943006	943006 00	225958 225957 451915	248175 242916 491091	235752 235751 471503
38 20 056700-4	50X112 2LT FG11S .1286	2	BROWN, DANE J & RODGERS, STEPHANIE 199 STAVOLA PL MAYWOOD, NJ 199 STAVOLA PL	07607	286900 235800 522700	1124850	1124850 00	269717 269717 539434	295845 289571 585416	281213 281212 562425
38 21 056600-3	50X112 2LT FG11S .1286	2	SALVATORE, ANTOINETTE 195 STAVOLA PL MAYWOOD NJ 195 STAVOLA PL	07607	286500 148200 434700	935474 W1	935474 -25000 910474	217932 217931 435863	239914 234697 474611	227619 227618 455237

7024900

15117584

00

25000

15092584

7236870

7855714

7546295

Block No. Lot No. Qualification Account No.	Land Dimensions Building Description Additional Lots Acreage	Prop. Class	Owner's Name Address City State Property Location	Billing Code Zip Code	Land Improvement Exemption Net Total	2024 Property Tax Special Dist	2024 Total Tax Deduction Net Tax	Amt.Billed 2024 1st Q 2nd Q Total	2nd Half 2024 3rd Q 4th Q Total	Preliminary 2025 Tax 1st Q 2nd Q Total
38 22 056500-2	51X90 2LT FG12S .1054	2	KNOLL, ELIZABETH 751 SPRING VALLEY RD MAYWOOD, NJ 751 SPRING VALLEY RD	07607	267800 173600 441400	949893	949893 00 949893	227196 227195 454391	250400 245102 495502	237474 237473 474947
38 23 056400-1	50X72 2LT .0826	2	WEE, SERNG KU 755 SPRING VALLEY RD MAYWOOD, NJ 755 SPRING VALLEY RD	07607	247000 244500 491500	1057708	1057708 00 1057708	252278 252278 504556	279525 273627 553152	264427 264427 528854
38 24 038900-4	50X114 2.5LT FG12S .1309	2	KADONAGA, DAVID 759 SPRING VALLEY RD MAYWOOD, NJ 759 SPRING VALLEY RD	07607	273200 175300 448500	965172	965172 00 965172	232632 232632 465264	252645 247263 499908	241293 241293 482586
39 1 057400-8	70X91 3LT FG11S .1462	2	VESIA, ROSEANN 749 SPRING VALLEY RD MAYWOOD, NJ 749 SPRING VALLEY RD	07607	280400 176000 456400	982173	982173 00 982173	235431 235430 470861	258395 252917 511312	245544 245543 491087
39 2 057500-9	60X90 2LT FG11S .1240	2	O'HARA, KEVIN FRANCIS & PATRICE ELAINE 741 SPRING VALLEY RD MAYWOOD, NJ 741 SPRING VALLEY RD	07607	271100 192600 463700	997882	997882 00 997882	232255 232255 464510	269469 263903 533372	249471 249470 498941
39 3 057600-0	70X90 2.5LT FG11S .1446	2	ALVELA, BRIAN J 1919 SE 10TH AVE #8104 FORT LAUDERDALE, FL 735 SPRING VALLEY RD	33316	277300 281300 558600	1202107	1202107 00 1202107	288341 288340 576681	316065 309361 625426	300527 300527 601054
39 4 057700-1	75X100 3LT FG11S .1722	2	GRAEF, JOAN E 195 ZUBER PL MAYWOOD, NJ 195 ZUBER PL	07607	289800 178300 468100	1007351	1007351 00 1007351	241459 241459 482918	265025 259408 524433	251838 251838 503676
39 5 057800-2	67X100 2.5LT FG21S .1538	2	CONOSCENTI, SAMUEL J & THERESA A 199 ZUBER PL MAYWOOD, NJ 199 ZUBER PL	07607	292700 203200 495900	1067177	1067177 00 1067177	255831 255830 511661	280734 274782 555516	266795 266794 533589
39 6 057900-3	60X100 2LT FG11S .1377	2	MALNIKOFF, ANTHONY 203 ZUBER PLACE MAYWOOD, NJ 203 ZUBER PL	07607	289800 148300 438100	942791	942791 00 942791	225904 225903 451807	248121 242863 490984	235698 235698 471396
39 7 058000-1	56X100 2LT F1S .1286	2	KAWASUMI, TOKI & NORIKO 207 ZUBER PLACE MAYWOOD, NJ 207 ZUBER PL	07607	291900 103100 395000	850040	850040 00 850040	203620 203620 407240	223770 219030 442800	212510 212510 425020
39 8 058100-2	65X107 2LT FG12S .1597	2	SAN PEDRO, OLIVER & CHRISTINE 211 ZUBER PL MAYWOOD, NJ 211 ZUBER PL	07607	296700 181500 478200	1029086	1029086 00 1029086	246734 246734 493468	270679 264939 535618	257272 257271 514543
39 9 058200-3	70X100 2.5LT FG11S .1607	2	POSADA, JENNIFER & JIMENEZ, BERNARDO F 674 BRIARCLIFF AVE MAYWOOD, NJ 674 BRIARCLIFF AVE	07607	297000 152300 449300	966894	966894 00 966894	214601 214600 429201	271542 266151 537693	241724 241723 483447
39 10 058300-4	70X100 2LT F1S .1607	2	SZYMANSKI, CONSTANCE TRST. ETAL 678 BRIARCLIFF AVE MAYWOOD, NJ 678 BRIARCLIFF AVE	07607	297000 160500 457500	984540	984540 00 984540	235969 235969 471938	259046 253556 512602	246135 246135 492270
39 11 058400-5	70X100 2.5LT F1S .1607	2	VENIDIS, ROSEANNE 682 BRIARCLIFF AVE MAYWOOD, NJ 682 BRIARCLIFF AVE	07607	297000 176500 473500	1018972	1018972 00 1018972	244258 244258 488516	268069 262387 530456	254743 254743 509486

Block No. Lot No. Qualification Account No.	Land Dimensions Building Description Additional Lots Acreage	Prop. Class	Owner's Name Address City State Property Location	Billing Code Zip Code	Land Improvement Exemption Net Total	2024 Property Tax Special Dist	2024 Total Tax Deduction Net Tax	Amt.Billed 2024 1st Q 2nd Q Total	2nd Half 2024 3rd Q 4th Q Total	Preliminary 2025 Tax 1st Q 2nd Q Total
39 12 058500-6	60X100 2.5LT F1S .1377	2	ANDRADE, NANCY VARGAS & ANTONIO 212 STAVOLA PL MAYWOOD, NJ 212 STAVOLA PL	07607	289800 149700 439500	945804	945804 00 945804	226604 226603 453207	248936 243661 492597	236451 236451 472902
39 13 058600-7	56X100 2LT F1S .1286	2	ROYE, VERONICA N 208 STAVOLA PL MAYWOOD, NJ 208 STAVOLA PL	07607	286900 160800 447700	963450	963450 00 963450	230856 230855 461711	253556 248183 501739	240863 240862 481725
39 14 058700-8	60X100 2LT F1S .1377	2	STASSI, ANTHONY V 204 STAVOLA PL MAYWOOD, NJ 204 STAVOLA PL	07607	289800 276700 566500	1219108	1219108 00 1219108	292432 292431 584863	320522 313723 634245	304777 304777 609554
39 15 058800-9	60X100 2LT FG11S 1.3802	2	MALTESE, DOUGLAS 200 STAVOLA PL MAYWOOD, NJ 200 STAVOLA PL	07607	289800 155500 445300	958286	958286 00 958286	229672 229671 459343	252143 246800 498943	239572 239571 479143
39 16 058900-0	70X102 2.5LT FG11S .1639	2	KOCH JR, ARTHUR 196 STAVOLA PL MAYWOOD, NJ 196 STAVOLA PL	07067	297800 138000 435800	937842	937842 00 937842	224720 224719 449439	246816 241587 488403	234461 234460 468921
40 1 059000-8	70X83 2.5LT F1S .1334	2	GRADY, ROSEANNE 653 SPRING VALLEY RD MAYWOOD, NJ 653 SPRING VALLEY RD	07607	277800 158600 436400	939133	939133 00 939133	225097 225096 450193	247089 241851 488940	234784 234783 469567
40 2 059100-9	60X91 2LT FG11S .1253	2	MYDINLLARI, ARTAN 649 SPRING VALLEY RD MAYWOOD, NJ 649 SPRING VALLEY RD	07607	271500 185600 457100	983679	983679 00 983679	258791 258790 517581	235792 230306 466098	245920 245920 491840
40 3 059200-0	70X91 2LT F1S .1462	2	SOLAIAPPAN(ETC), GANESAN N 645 SPRING VALLEY RD MAYWOOD, NJ 645 SPRING VALLEY RD	07607	277800 167100 444900	957425	957425 00 957425	229510 229510 459020	251872 246533 498405	239357 239356 478713
40 4 059300-1	75X98 2.5LT FG11S .1687	2	HORNES, JAMES & CAMILLE 195 CUMMING AVE MAYWOOD NJ 195 CUMMING AVE	07607	299500 248200 547700	1178650 V1	1178650 -25000 1153650	276493 276493 552986	303619 297045 600664	288413 288412 576825
40 5 059400-2	80X100X66 2.5LT F1S .0635	2	GOZUKUCUK, TANCE 337 CONTINENTAL AVE PARAMUS, NJ 199 CUMMING AVE	07652	298600 130600 429200	923638	923638 00 923638	221329 221328 442657	243066 237915 480981	230910 230909 461819
40 6 059500-3	75X100 3LT FG11S .1722	2	PACINI, MATTEO 211 CUMMING AVE MAYWOOD, NJ 211 CUMMING AVE	07607	300600 224300 524900	1129585	1129585 00 1129585	270955 270955 541910	296987 290688 587675	282397 282396 564793
40 7 059600-4	82X100 2LT FG11S .1882	2	MARCHESANI, DEBRA L 215 CUMMING AVE MAYWOOD, NJ 215 CUMMING AVE	07607	307300 192100 499400	1074709	1074709 00 1074709	257714 257714 515428	282637 276644 559281	268678 268677 537355
40 8 059700-5	69X100 3LT FG11S .1584	2	FERRER JR (ETAL), HUMBERTO 654 BRIARCLIFF AVE MAYWOOD, NJ 654 BRIARCLIFF AVE	07607	302100 173800 475900	1024137	1024137 00 1024137	245496 245496 490992	269428 263717 533145	256035 256034 512069
40 9 059800-6	61X100 2LT F1S .1400	2	LAWRENCE, DAVID 658 BRIARCLIFF AVENUE MAYWOOD, NJ 658 BRIARCLIFF AVE	07607	290500 179600 470100	1011655	1011655 00 1011655	242482 242482 484964	266166 260525 526691	252914 252914 505828

Block No. Lot No. Qualification Account No.	Land Dimensions Building Description Additional Lots Acreage	Prop. Class	Owner's Name Address City State Property Location	Billing Code Zip Code	Land Improvement Exemption Net Total	2024 Property Tax Special Dist	2024 Total Tax Deduction Net Tax	Amt.Billed 2024 1st Q 2nd Q Total	2nd Half 2024 3rd Q 4th Q Total	Preliminary 2025 Tax 1st Q 2nd Q Total
40 10 059900-7	76X100 3LT .1745	2	HAYNE, NATHANIEL J & LISA J 662 BRIARCLIFF AVE MAYWOOD, NJ 662 BRIARCLIFF AVE	07607	297700 156800 454500	978084	978084 00 978084	234462 234462 468924	257307 251853 509160	244521 244521 489042
40 11 060000-8	49X102 2.5LT F1S .1147	2	RIETA, FRITZIE & ALVIN O 216 ZUBER PL MAYWOOD, NJ 216 ZUBER PL	07607	282500 239800 522300	1123990	1123990 00 1123990	269502 269502 539004	295627 289359 584986	280998 280997 561995
40 12 060100-9	53X100 2LT F1S .1217	2	TOMNEY, DAVID F & JANE 212 ZUBER PL MAYWOOD, NJ 212 ZUBER PL	07607	284700 182500 467200	1005414	1005414 00 1005414	240975 240974 481949	264536 258929 523465	251354 251353 502707
40 13 060200-0	50X100 2LT FG11S .1148	2	CALENDA, LAWRENCE 208 ZUBER PL MAYWOOD, NJ 208 ZUBER PL	07607	282500 169700 452200	973134	973134 00 973134	233224 233224 466448	256057 250629 506686	243284 243283 486567
40 14 060300-1	50X100 2LT F1S .1148	2	CAMPILLO JR, DARIO (ETAL) 204 ZUBER PLACE MAYWOOD, NJ 204 ZUBER PL	07607	282500 151500 434000	933968	933968 00 933968	223805 223804 447609	245784 240575 486359	233492 233492 466984
40 15 060400-2	52X101 2LT FG11S .1206	2	MALAVE, REYNA & OSORIA, MICHAEL 200 ZUBER PL MAYWOOD, NJ 200 ZUBER PL	07607	287300 148700 436000	938272	938272 00 938272	224774 224773 449547	246979 241746 488725	234568 234568 469136
40 16 060500-3	56X101 2LT FG11S .1298	2	MA,DAVID & SHEENA 196 ZUBER PL MAYWOOD,NJ 196 ZUBER PL	07607	287300 170500 457800	985186	985186 00 985186	236077 236076 472153	259263 253770 513033	246297 246296 492593
41 1 061400-9	84X94 2LT F1S .1813	2	STURM JR, T. J. & D. ANTOINETTE (LE 642 BRIARCLIFF AVE MAYWOOD, NJ 642 BRIARCLIFF AVE	07607	311700 157400 469100	1009503	1009503 00 1009503	241998 241997 483995	265569 259939 525508	252376 252376 504752
41 2 061300-8	64X98 2LT F1S .1440	15F	DEVEREUX FOUNDATION 390 EAST BOOT ROAD WEST CHESTER, PA 216 CUMMING AVE	19380	*EXEMPT*	00	00 00 00	00 00 00	00 00 00	00 00 00
41 3 061200-7	65X101 2LT F1S .1507	2	NEILSEN, SHAWN & BETH 212 CUMMING AVE MAYWOOD, NJ 212 CUMMING AVE	07607	292900 379300 672200	1446574	1446574 00 1446574	347602 347602 695204	379719 371651 751370	361644 361643 723287
41 4 061100-6	68X104 2LT .1624	2	MOKANOS, CONSTANTINE ETAL 206 CUMMING AVE MAYWOOD, NJ 204 CUMMING AVE	07607	294600 248600 543200	1168966	1168966 00 1168966	280375 280374 560749	307368 300849 608217	292242 292241 584483
41 5 061000-5	68X116 2LT FG11S .1811	2	HOGAN JR,ROBERT C 200 CUMMING AVE MAYWOOD, NJ 200 CUMMING AVE	07607	303400 243700 547100	1177359	1177359 00 1177359	282420 282420 564840	309542 302977 612519	294340 294340 588680
41 6 060900-7	58X135 2LT FG11S .1798	2	GERONIMO, GIOVANNI & PENA, LUCIA 196 CUMMING AVE MAYWOOD, NJ 196 CUMMING AVE	07607	303000 226800 529800	1140130	1140130 00 1140130	273431 273431 546862	299813 293455 593268	285033 285032 570065
41 7 060600-4	60X91 2.5LT FG11S .1253	2	MEYER, THOMAS A 637 SPRING VALLEY RD MAYWOOD, NJ 637 SPRING VALLEY RD	07607	262000 185900 447900	963881	963881 00 963881	222782 222782 445564	261846 256471 518317	240971 240970 481941

6433300

13844461

00

00

13844461

6622848

7221613

6922232

Block No. Lot No. Qualification Account No.	Land Dimensions Building Description Additional Lots Acreage	Prop. Class	Owner's Name Address City State Property Location	Billing Code Zip Code	Land Improvement Exemption Net Total	2024 Property Tax Special Dist	2024 Total Tax Deduction Net Tax	Amt.Billed 2024 1st Q 2nd Q Total	2nd Half 2024 3rd Q 4th Q Total	Preliminary 2025 Tax 1st Q 2nd Q Total
41 8 060700-5	56X91 FG11S .1170	2	PAOLINI, LOUIS J. & JUDITH 633 SPRING VALLEY RD MAYWOOD, N.J. 633 SPRING VALLEY RD	07607	269000 180700 449700	967754 V1	967754 -25000 942754	217824 217823 435647	256252 250855 507107	235689 235688 471377
41 9 060800-6	53X90 6X100 .0616	2	CIRIACO, EUNICE V 629 SPRING VALLEY RD MAYWOOD, NJ 629 SPRING VALLEY RD	07607	264900 244700 509600	1096659	1096659 00 1096659	264120 264119 528239	287268 281152 568420	274165 274165 548330
41 10 087600-9	68X100 3LT FG11S .1561	2	PASUCO, RAYMOND T & CLARKIN, KIMBERLY 621 SPRING VALLEY RD MAYWOOD, NJ 621 SPRING VALLEY RD	07607	280800 235200 516000	1110432	1110432 00 1110432	289902 289901 579803	268411 262218 530629	277608 277608 555216
41 11 087700-0	67X100 3LT FG11S .1538	2	CAROLA, HUGH M & DOROTHY A 617 SPRING VALLEY RD MAYWOOD, NJ 617 SPRING VALLEY RD	07607	286000 177000 463000	996376	996376 00 996376	240867 240867 481734	260099 254543 514642	249094 249094 498188
41 12 087800-1	44X109 2LT F2S .1101	2	MOLINA, JOHN & FILIPA S 197 PARKWAY MAYWOOD, NJ 197 PARKWAY	07607	282300 290900 573200	1233526	1233526 00 1233526	295876 295876 591752	324327 317447 641774	308382 308381 616763
41 13 087900-2	53X100 2LT FG12S .1217	2	CHUI, DANIEL & WEIHUA 199 PARKWAY MAYWOOD, NJ 199 PARKWAY	07607	285400 207100 492500	1059860	1059860 00 1059860	254108 254108 508216	278777 272867 551644	264965 264965 529930
41 14 088000-0	48X100 2LT F1S .1102	2	ANZEVINO, THOMAS J. & DEBRA T. 209 PARKWAY MAYWOOD, NJ 209 PARKWAY	07607	279800 125200 405000	871560	871560 00 871560	208734 208733 417467	229477 224616 454093	217890 217890 435780
41 15 088100-1	49X100 2LT F1S .1125	2	CHUNG, DAMIEN M & MERETE, NANCY 219 PARKWAY MAYWOOD, NJ 219 PARKWAY	07607	281200 160900 442100	951399	951399 00 951399	227949 227949 455898	250403 245098 495501	237850 237850 475700
41 16 088200-2	49X100 2LT FG11S .1125	2	SCALIA, JANICE 225 PARKWAY MAYWOOD NJ 225 PARKWAY	07607	281200 152900 434100	934183	934183 00 934183	223805 223804 447609	245892 240682 486574	233546 233546 467092
41 17 088300-3	50X100 2LT FG22S .1148	2	LEWIS, DORAN J 235 PARKWAY MAYWOOD, NJ 235 PARKWAY	07607	284000 259200 543200	1168966	1168966 00 1168966	280321 280320 560641	307422 300903 608325	292242 292241 584483
41 18 088400-4	48X100 .1102	2	SPINA, KENNETH, FRANK & MILDRED(LE) 15-281 ASPEN CT STANHOPE, NJ 237 PARKWAY	07874	279800 243900 523700	1127002 V1	1127002 -25000 1102002	264759 264759 529518	289385 283099 572484	275501 275500 551001
41 19 088500-5	50X100 2LT .1148	1	LEICHTNAM, JAMES & JEANINE 640 BRIARCLIFF AVE MAYWOOD, NJ 640 BRIARCLIFF AVE	07607	98900 0 98900	212833	212833 00 212833	50865 50865 101730	56145 54958 111103	53209 53208 106417
41 20 088600-6	53X100 2LT FG11S .1217	2	LEICHTNAM, JAMES & JEANINE 640 BRIARCLIFF AVE MAYWOOD, NJ 640 BRIARCLIFF AVE	07607	280300 395900 676200	1455182	1455182 00 1455182	369294 369293 738587	362355 354240 716595	363796 363795 727591
42 1 090900-6	66X100 3LT FG12S .1515	2	GENEROSO, FRANCISCO & MONICA G 177 PARKWAY MAYWOOD, NJ 177 PARKWAY	07607	294100 349200 643300	1384382	1384382 00 1384382	332208 332208 664416	363843 356123 719966	346096 346095 692191

Block No. Lot No. Qualification Account No.	Land Dimensions Building Description Additional Lots Acreage	Prop. Class	Owner's Name Address City State Property Location	Billing Code Zip Code	Land Improvement Exemption Net Total	2024 Property Tax Special Dist	2024 Total Tax Deduction Net Tax	Amt.Billed 2024 1st Q 2nd Q Total	2nd Half 2024 3rd Q 4th Q Total	Preliminary 2025 Tax 1st Q 2nd Q Total
42 2 090800-5	30X112 1LT .0771	2	CHENG, JENNY 620 SPRING VALLEY RD MAYWOOD NJ 618 SPRING VALLEY RD	07607	25500 12900 38400	82637	82637 00 82637	20400 20400 40800	21149 20688 41837	20660 20659 41319
42 3 090700-4	50X106 2LT FG21S .1217	2	CHENG, JENNY Q 620 SPRING VALLEY RD MAYWOOD, NJ 620 SPRING VALLEY RD	07607	272300 219400 491700	1058138	1058138 00 1058138	231932 231932 463864	300088 294186 594274	264535 264534 529069
42 4 090600-3	50X105 2LT FG11S .1205	2	KILICASLAN, YUSEF & CIGDEM 624 SPRING VALLEY RD MAYWOOD, NJ 624 SPRING VALLEY RD	07607	270100 194900 465000	1000680	1000680 00 1000680	239037 239037 478074	264093 258513 522606	250170 250170 500340
42 5 090500-2	50X106 2LT F1S .1217	2	KELLY, ERIN 628 SPRING VALLEY RD MAYWOOD, NJ 628 SPRING VALLEY RD	07607	270400 205300 475700	1023706	1023706 00 1023706	244796 244796 489592	269912 264202 534114	255927 255926 511853
42 6 090400-1	50X107 2LT FG11S .1228	15F	MC AULIFFE, WALTER & JACQUELINE 640 SPRING VALLEY RD MAYWOOD NJ 640 SPRING VALLEY RD	07607	*EXEMPT*	00	00 00 00	00 00 00	00 00 00	00 00 00
42 7 090300-0	50X109 2LT FG11S .1251	2	VAN GUNST, PETER & IRENE K. 642 SPRING VALLEY RD MAYWOOD NJ 642 SPRING VALLEY RD	07607	271500 138900 410400	883181	883181 00 883181	211264 211263 422527	232790 227864 460654	220796 220795 441591
42 8 090200-9	50X110 2LT FG11S .1263	2	KEEGAN, DAVID E & KATY E TRUSTEE 644 SPRING VALLEY RD MAYWOOD, NJ 644 SPRING VALLEY RD	07607	271800 201700 473500	1018972	1018972 00 1018972	244258 244258 488516	268069 262387 530456	254743 254743 509486
42 9 090100-8	50X110 2LT FG11S .1263	2	OLOWOYO, OLUWOLE & TOYIN 648 SPRING VALLEY RD MAYWOOD, NJ 648 SPRING VALLEY RD	07607	271800 291700 563500	1212652	1212652 00 1212652	291732 291731 583463	317976 311213 629189	303163 303163 606326
42 10 090000-7	50X112 2LT FG11S .1286	2	ORMISTON, KAREN & SANTORA, LAURA 656 SPRING VALLEY RD MAYWOOD, NJ 656 SPRING VALLEY RD	07607	272500 160500 433000	931816	931816 00 931816	220844 220844 441688	247662 242466 490128	232954 232954 465908
42 11 089900-6	50X113 2LT FG21S .1297	2	RAJAVELU, PAUL V & HANI J 660 SPRING VALLEY ROAD MAYWOOD, NJ 660 SPRING VALLEY RD	07607	272900 203300 476200	1024782	1024782 00 1024782	236615 236615 473230	278634 272918 551552	256196 256195 512391
42 12 089800-5	50X125 2.5LT FG11S .1435	2	MCKEGNEY, TERENCE & LISA M 665 WYOMING AVE MAYWOOD, NJ 665 WYOMING AVE	07607	291600 452100 743700	1600442	1600442 00 1600442	384203 384203 768406	420481 411555 832036	400111 400110 800221
42 13 089700-4	50X125 2.5LT FG11S .1435	2	SCHWARTZ (ETALS), ADI 661 WYOMING AVE MAYWOOD, NJ 661 WYOMING AVE	07607	291600 235200 526800	1133674	1133674 00 1133674	270256 270255 540511	299742 293421 593163	283419 283418 566837
42 14 089600-3	50X125 2.5LT FG11S .1435	2	CROLAND, RICHARD & PITZ, LISA 653 WYOMING AVE MAYWOOD, NJ 655 WYOMING AVE	07607	291600 230100 521700	1122698	1122698 00 1122698	266596 266595 533191	297884 291623 589507	280675 280674 561349
42 15 089500-2	50X100 2LT FG12S .1148	2	PELLE, PAUL M & DANIELLE R 651 WYOMING AVE MAYWOOD, NJ 651 WYOMING AVE	07607	291600 235500 527100	1134319	1134319 00 1134319	269933 269932 539865	300390 294064 594454	283580 283580 567160

6146700

13227697

00

00

13227697

6263727

6963970

6613850

Block No. Lot No. Qualification Account No.	Land Dimensions Building Description Additional Lots Acreage	Prop. Class	Owner's Name Address City State Property Location	Billing Code Zip Code	Land Improvement Exemption Net Total	2024 Property Tax Special Dist	2024 Total Tax Deduction Net Tax	Amt.Billed 2024 1st Q 2nd Q Total	2nd Half 2024 3rd Q 4th Q Total	Preliminary 2025 Tax 1st Q 2nd Q Total
42 16 089400-1	50X125 2.5LT FG12S .1435	2	CRISCIONE, BRIAN J 643 WYOMING AVE MAYWOOD, NJ 643 WYOMING AVE	07607	291600 231200 522800	1125066	1125066 00 1125066	269018 269017 538035	296652 290379 587031	281267 281266 562533
42 17 089300-0	50X125 .1435	2	SMITH, DEREK M 639 WYOMING AVE MAYWOOD, NJ 639 WYOMING AVE	07607	291600 483200 774800	1667370	1667370 00 1667370	401696 401696 803392	436638 427340 863978	416843 416842 833685
42 18 089200-9	50X125 2.5LT FG11S .1435	2	PAPADOPOULOS, CHRIS & ALISON R 635 WYOMING AVE MAYWOOD, NJ 635 WYOMING AVE	07607	291600 249300 540900	1164017	1164017 00 1164017	279191 279190 558381	306064 299572 605636	291005 291004 582009
42 19 089100-8	50X125 2LT FG11S .1435	2	JONES, ROBERT P, & PATRICIA 627 WYOMING AVE MAYWOOD, N.J. 627 WYOMING AVE	07607	291600 270300 561900	1209209	1209209 00 1209209	289579 289578 579157	318398 311654 630052	302303 302302 604605
42 20 089000-7	50X125 2.5LT FG11S .1435	2	TOLOZANO, ALEX & PEREZ, E 623 WYOMING AVE MAYWOOD, NJ 623 WYOMING AVE	07607	291600 243700 535300	1151966	1151966 00 1151966	276284 276284 552568	302911 296487 599398	287992 287991 575983
42 21 088900-9	50X125 2.5LT FG11S .1435	2	EBITE, INNOCENT 619 WYOMING AVENUE MAYWOOD, NJ 619 WYOMING AVE	07607	291600 225100 516700	1111938	1111938 00 1111938	255023 255023 510046	304047 297845 601892	277985 277984 555969
42 22 088700-7	75X100 3LT FG11S .1722	2	CREIGHTON, JAMES JOSEPH 615 WYOMING AVENUE MAYWOOD, NJ 615 WYOMING AVE	07607	300600 197700 498300	1072342	1072342 00 1072342	255777 255776 511553	283384 277405 560789	268086 268085 536171
42 23 088800-8	50X100 2LT FG11S .1148	2	MIRCEA, PETRICA & MIRELA 169 PARKWAY MAYWOOD, NJ 169 PARKWAY	07607	278500 174500 453000	974856	974856 00 974856	233601 233600 467201	256546 251109 507655	243714 243714 487428
42 24 091000-4	50X100 2LT FG11S .1148	2	NAUTA, DAVID & THERESA WEY- 173 PARKWAY MAYWOOD, NJ 173 PARKWAY	07607	282500 142800 425300	915246	915246 00 915246	219283 219283 438566	240892 235788 476680	228812 228811 457623
43 1 091400-8	50X100 2LT F2S .1148	2	MARTIN, MAXIMO JR. & LORIE R 151 PARKWAY MAYWOOD, NJ 151 PARKWAY	07607	282500 166000 448500	965172	965172 00 965172	231448 231447 462895	253830 248447 502277	241293 241293 482586
43 2 091500-9	75X100 3LT FG11S .1722	2	HENRY, RAYMOND & PATRICIA 620 WYOMING AVE MAYWOOD NJ 620 WYOMING AVE	07607	300600 209200 509800	1097090	1097090 00 1097090	258576 258575 517151	293028 286911 579939	274273 274272 548545
43 3 091600-0	75X100 3LT FG21S .1722	2	WOFFORD, THENA 628 WYOMING AVE MAYWOOD, NJ 628 WYOMING AVE	07607	300600 286800 587400	1264085	1264085 00 1264085	303197 303196 606393	332371 325321 657692	316022 316021 632043
43 4 091700-1	50X100 2LT FG11S .1148	2	HARRINGTON, MICHAEL E. & SANDRA 632 WYOMING AVENUE MAYWOOD, NJ 632 WYOMING AVE	07607	282500 276900 559400	1203829	1203829 00 1203829	288879 288879 577758	316392 309679 626071	300958 300957 601915
43 5 091800-2	100X 100 4LT FG32S .2296	2	CSAPOSS, JAMES & JEAN 644 WYOMING AVE MAYWOOD, NJ 644 WYOMING AVE	07607	305000 365700 670700	1443346	1443346 00 1443346	352393 352392 704785	373305 365256 738561	360837 360836 721673

7604800

16365532

00

00

16365532

7827881

8537651

8182768

Block No. Lot No. Qualification Account No.	Land Dimensions Building Description Additional Lots Acreage	Prop. Class	Owner's Name Address City State Property Location	Billing Code Zip Code	Land Improvement Exemption Net Total	2024 Property Tax Special Dist	2024 Total Tax Deduction Net Tax	Amt.Billed 2024 1st Q 2nd Q Total	2nd Half 2024 3rd Q 4th Q Total	Preliminary 2025 Tax 1st Q 2nd Q Total
43 6 091900-3	50X100 2LT FG11S .1148	2	FENELLE, ALFRED J 652 WYOMING AVENUE MAYWOOD, NJ 652 WYOMING AVE	07607	282500 222100 504600	1085899	1085899 00 1085899	260352 260351 520703	285626 279570 565196	271475 271475 542950
43 7 092000-1	50X100 2LT FG11S .1148	2	COSTELLO, THOMAS PATRICK 656 WYOMING AVE MAYWOOD, NJ 656 WYOMING AVE	07607	282500 175300 457800	985186	985186 00 985186	235216 235215 470431	260124 254631 514755	246297 246296 492593
43 8 092100-2	50X100 2LT F1S .1148	2	KOPPINGER, DEBORAH 660 WYOMING AVE MAYWOOD, N.J. 660 WYOMING AVE	07607	282500 205000 487500	1049100	1049100 -25000 1024100	244521 244521 489042	270454 264604 535058	256025 256025 512050
43 9 092200-3	50X100 2LT F1S .1148	2	ADAMS, STEPHEN W & DEBORAH A 666 WYOMING AVE MAYWOOD, NJ 666 WYOMING AVE	07607	282500 142300 424800	914170	914170 00 914170	219014 219014 438028	240620 235522 476142	228543 228542 457085
43 10 092300-4	50X100 2LT FG11S .1148	2	FERMIN, JEIMY M PENNA 675 LINCOLN AVE MAYWOOD, NJ 675 LINCOLN AVE	07607	282500 312800 595300	1281086	1281086 00 1281086	307341 307341 614682	336774 329630 666404	320272 320271 640543
43 11 092400-5	50X100 2LT FG12S .1148	2	CRUZ, ERIC A & JOHANNA C MENDEZ 671 LINCOLN AVE MAYWOOD, NJ 671 LINCOLN AVE	07607	282500 179800 462300	994870	994870 00 994870	233386 233385 466771	266823 261276 528099	248718 248717 497435
43 12 092500-6	50X100 2LT FG11S .1148	2	ROSATI, MATTHEW J & CLARKIN, JENNIFER 667 LINCOLN AVE MAYWOOD, NJ 667 LINCOLN AVE	07607	282500 225700 508200	1093646	1093646 00 1093646	262236 262235 524471	287637 281538 569175	273412 273411 546823
43 13 092600-7	50X100 2LT FG11S .1148	2	GIRON, RONALD & CARABALLO, ANGELA 665 LINCOLN AVE MAYWOOD, NJ 665 LINCOLN AVE	07607	282500 201400 483900	1041353	1041353 00 1041353	248295 248295 496590	275285 269478 544763	260339 260338 520677
43 14 092700-8	50X100 2LT FG22S .1148	2	NUNEZ, MIGUEL A & JOHANNA M 649 LINCOLN AVE MAYWOOD, NJ 649 LINCOLN AVE	07607	282500 262400 544900	1172625	1172625 00 1172625	246949 246949 493898	342633 336094 678727	293157 293156 586313
43 15 092800-9	50X100 2LT FG12S .1148	2	KENNY, MARK 647 LINCOLN AVE MAYWOOD, NJ 647 LINCOLN AVE	07607	282500 236800 519300	1117534	1117534 00 1117534	268103 268102 536205	293780 287549 581329	279384 279383 558767
43 16 092900-0	50X100 2LT FG12S .1148	2	FLYNN, LINDA ANDREA 645 LINCOLN AVE MAYWOOD, NJ 645 LINCOLN AVE	07607	282500 232300 514800	1107850	1107850 00 1107850	265627 265626 531253	291387 285210 576597	276963 276962 553925
43 17 093000-8	50X100 2LT FG12S .1148	2	TORRE, JOSEPH A & MARIE E 643 LINCOLN AVE MAYWOOD, NJ 643 LINCOLN AVE	07607	282500 196400 478900	1030593	1030593 00 1030593	247003 247003 494006	271167 265420 536587	257649 257648 515297
43 18 093100-9	50X100 2LT FG12S .1148	2	DONG, LI LI & MARIA LILY D BARCE- 641 LINCOLN AVE MAYWOOD, NJ 641 LINCOLN AVE	07607	282500 272500 555000	1194360	1194360 00 1194360	284573 284573 569146	315937 309277 625214	298590 298590 597180
43 19 093200-0	50X100 2LT F2S .1148	2	O'NEILL, ELIZABETH 639 LINCOLN AVE MAYWOOD, NJ 639 LINCOLN AVE	07607	282500 156800 439300	945374	945374 00 945374	226496 226495 452991	248827 243556 492383	236344 236343 472687

6976600

15013646

00

25000

14988646

7098217

7890429

7494325

Block No. Lot No. Qualification Account No.	Land Dimensions Building Description Additional Lots Acreage	Prop. Class	Owner's Name Address City State Property Location	Billing Code Zip Code	Land Improvement Exemption Net Total	2024 Property Tax Special Dist	2024 Total Tax Deduction Net Tax	Amt.Billed 2024 1st Q 2nd Q Total	2nd Half 2024 3rd Q 4th Q Total	Preliminary 2025 Tax 1st Q 2nd Q Total
43 20 091100-5	50X100 2SABBRKFR1SFR .1148	2	JAVIER, HANSEL & VANESSA 135 PARKWAY MAYWOOD, NJ 135 PARKWAY	07607	282500 212300 494800	1064810	1064810 00	271117 271116 542233	264257 258320 522577	266203 266202 532405
43 21 091200-6	50X100 2LT FG12S .1148	2	JABRA, ANTHONY 143 PARKWAY MAYWOOD, NJ 143 PARKWAY	07607	282500 264600 547100	1177359	1177359 00	277899 277898 555797	314064 307498 621562	294340 294340 588680
43 22 091300-7	50X100 2LT F2S .1148	2	MEDFORD, ROMAINE 147 PARKWAY MAYWOOD, NJ 147 PARKWAY	07607	282500 207700 490200	1054910	1054910 00	252386 252385 504771	278011 272128 550139	263728 263727 527455
44 1 093600-4	50X100 2LT FG12S .1148	2	BERNSTEIN, MICHELLE & PARAGIOS, KOSTAS 125 PARKWAY MAYWOOD, NJ 125 PARKWAY	07607	282500 291000 573500	1234172	1234172 00	296038 296037 592075	324490 317607 642097	308543 308543 617086
44 2 093700-5	50X100 2LT FG12S .1148	2	STIGH, JONAS M & DANIELA C 380 PROSPECT AVE MAYWOOD, NJ 640 LINCOLN AVE	07607	282500 185300 467800	1006706	1006706 00	240490 240490 480980	265670 260056 525726	251677 251676 503353
44 3 093800-6	L12 50X100 2LT FG12S .1148	2	RENDINE, MICHAEL J & MARIA M 642 LINCOLN AVE MAYWOOD NJ 642 LINCOLN AVE	07607	282500 184800 467300	1005630	1005630 00	252870 252870 505740	252749 247141 499890	251408 251407 502815
44 4 093900-7	50X100 2LT F2S .1148	2	OLENDER, THOMAS & DAWN CLAIRE 644 LINCOLN AVE MAYWOOD, NJ 644 LINCOLN AVE	07607	282500 265400 547900	1179081	1179081 00	282797 282796 565593	310032 303456 613488	294771 294770 589541
44 5 094000-5	50X100 2LT F1S .1148	2	D'ERRICO, BENEDETTO & HELEN 648 LINCOLN AVE MAYWOOD NJ 648 LINCOLN AVE	07607	282500 294200 576700	1241058	1241058 00	297330 297329 594659	326660 319739 646399	310265 310264 620529
44 6 094100-6	50X100 2LT FG11S .1148	2	BALLERINI, DARLENE 656 LINCOLN AVE MAYWOOD, NJ 652 LINCOLN AVE	07607	282500 186100 468600	1008427	1008427 00	241675 241674 483349	265351 259727 525078	252107 252107 504214
44 7 094200-7	50X100 2LT FG11S .1148	2	PINKUS, IRENE M & SABATINI, PETER 660 LINCOLN AVENUE MAYWOOD, NJ 660 LINCOLN AVE	07607	282500 254000 536500	1154548	1154548 00	276446 276445 552891	304048 297609 601657	288637 288637 577274
44 8 094300-8	50X100 2LT FG22S .1148	2	BROOKS, MONIKA & ROBERT 664 LINCOLN AVE MAYWOOD, NJ 664 LINCOLN AVE	07607	282500 236300 518800	1116458	1116458 00	267511 267510 535021	293831 287606 581437	279115 279114 558229
44 9 094400-9	50X100 2LT FG11S .1148	2	BALLERINI, ALFRED M. & JENNIFER A. 666 LINCOLN AVE. MAYWOOD, NJ 668 LINCOLN AVE	07607	282500 323600 606100	1304327	1304327 00	313854 313853 627707	341947 334673 676620	326082 326082 652164
44 10 094500-0	50X100 FG11S .1148	2	ARENDS, MARK & JENNIFER 672 LINCOLN AVE MAYWOOD, NJ 672 LINCOLN AVE	07607	282500 188500 471000	1013592	1013592 00	242859 242858 485717	266764 261111 527875	253398 253398 506796
44 11 094600-1	50X100 2LT FG11S .1148	2	ANTONIETTI, ANTONIO & GRISELLE 676 LINCOLN AVE MAYWOOD, NJ 676 LINCOLN AVE	07607	282500 150500 433000	931816	931816 00	223266 223266 446532	245240 240044 485284	232954 232954 465908

7199300

15492894

00

00

15492894

7473065

8019829

7746449

Block No. Lot No. Qualification Account No.	Land Dimensions Building Description Additional Lots Acreage	Prop. Class	Owner's Name Address City State Property Location	Billing Code Zip Code	Land Improvement Exemption Net Total	2024 Property Tax Special Dist	2024 Total Tax Deduction Net Tax	Amt.Billed 2024 1st Q 2nd Q Total	2nd Half 2024 3rd Q 4th Q Total	Preliminary 2025 Tax 1st Q 2nd Q Total
44 12 094700-2	75 X 100 00 3LT F1S .1722	2	DALOGLU, HARUN 675 GRANT AVE MAYWOOD, NJ 675 GRANT AVE	07607	300600 375000 675600	1453891	1453891 00 1453891	328925 328924 657849	402075 393967 796042	363473 363473 726946
44 13 094800-3	50X100 FG11S .1148	2	IVANOV, MICHAEL S & STEPHANIE M 671 GRANT AVE MAYWOOD, NJ 671 GRANT AVE	07607	282500 268100 550600	1184891	1184891 00 1184891	283658 283658 567316	312091 305484 617575	296223 296223 592446
44 14 094900-4	50X100 2LT FG12S .1148	2	BRAVO, JOSEPH A. & MICHELLE R. 663 GRANT AVE MAYWOOD, NJ 663 GRANT AVE	07607	282500 165900 448400	964957	964957 00 964957	231233 231232 462465	253937 248555 502492	241240 241239 482479
44 15 095000-2	50X100 2LT FG11S .1148	2	CARUSO, THOMAS J 661 GRANT AVE MAYWOOD NJ 661 GRANT AVE	07607	282500 193700 476200	1024782	1024782 00 1024782	245927 245926 491853	269322 263607 532929	256196 256195 512391
44 16 095100-3	50X100 2LT FG12S .1148	2	ALEXANDER, PATRICIA, & RANDOLPH 659 GRANT AVE MAYWOOD NJ 659 GRANT AVE	07607	282500 268400 550900	1185537	1185537 00 1185537	286403 286403 572806	309671 303060 612731	296385 296384 592769
44 17 095200-4	50X100 2LT FG12S .1148	2	DE SALVO, CHARLES & RACHEL 653 GRANT AVE MAYWOOD NJ 653 GRANT AVE	07607	282500 220200 502700	1081810	1081810 00 1081810	259598 259598 519196	284324 278290 562614	270453 270452 540905
44 18 095300-5	75X100 FG12S .1722	2	OEST, ERNEST W & RICHARD W TRSTES 99 PARKWAY MAYWOOD, NJ 647 GRANT AVE	07607	300600 173500 474100	1020263	1020263 00 1020263	244635 244635 489270	268341 262652 530993	255066 255066 510132
44 19 095400-6	50X100 2LT FG22S .1148	2	KANE (ETAL), CHRISTOPHER J 643 GRANT AVE MAYWOOD, NJ 643 GRANT AVE	07607	282500 187500 470000	1011440	1011440 00 1011440	242805 242804 485609	265736 260095 525831	252860 252860 505720
44 20 095500-7	50X100 2LT FG22S .1148	2	DE CESARE, DOMINICK & EILEEN 639 GRANT AVE MAYWOOD NJ 639 GRANT AVE	07607	282500 302800 585300	1259566	1259566 00 1259566	301797 301797 603594	331498 324474 655972	314892 314891 629783
44 21 093300-1	50X100 2LT 28 9 F372 .1148	2	CONNAUGHTON, DEIRDRE A 111 PARKWAY MAYWOOD, NJ 111 PARKWAY	07607	282500 275400 557900	1200601	1200601 00 1200601	285273 285272 570545	318376 311680 630056	300151 300150 600301
44 22 093400-2	50X100 2LT FG12S .1148	2	ALLEN, JOHN M & OCAMPO, ADRIANA 115 PARKWAY MAYWOOD, NJ 115 PARKWAY	07607	282500 247500 530000	1140560	1140560 00 1140560	273270 273269 546539	300191 293830 594021	285140 285140 570280
44 23 093500-3	50X100 2LT FG12S .1148	2	MANNARANO, LAWRENCE & CHRISTINE 121 PARKWAY MAYWOOD NJ 121 PARKWAY	07607	282500 321100 603600	1298947	1298947 00 1298947	311647 311647 623294	341448 334205 675653	324737 324737 649474
45 1 095900-1	50X100 2LT FG22S .1148	2	OEST, ERNEST W & RICHARD W TRSTES 99 PARKWAY MAYWOOD, NJ 99 PARKWAY	07607	282500 191700 474200	1020478	1020478 00 1020478	244581 244581 489162	268504 262812 531316	255120 255119 510239
45 2 096000-9	50X100 2LT FG11S .1148	2	HWANG, CHARLES C & NUANSMORN P.O. BOX 528 LODI, NJ 638 GRANT AVE	07644	282500 206100 488600	1051467	1051467 00 1051467	252063 252062 504125	276603 270739 547342	262867 262867 525734

7388100

15899190

00

00

15899190

7583623

8315567

7949599

Block No. Lot No. Qualification Account No.	Land Dimensions Building Description Additional Lots Acreage	Prop. Class	Owner's Name Address City State Property Location	Billing Code Zip Code	Land Improvement Exemption Net Total	2024 Property Tax Special Dist	2024 Total Tax Deduction Net Tax	Amt.Billed 2024 1st Q 2nd Q Total	2nd Half 2024 3rd Q 4th Q Total	Preliminary 2025 Tax 1st Q 2nd Q Total
45 3 096100-0	50X100 2LT FG12S .1148	2	RETIK, JOSEPH D. & COLLEEN M. 644 GRANT AVE MAYWOOD, NJ 644 GRANT AVE	07607	282500 250000 532500	1145940	1145940 00 1145940	277091 277091 554182	299074 292684 591758	286485 286485 572970
45 4 096200-1	50X100 2LT FG12S .1148	2	DIAZ HERRERA, CARLOS 648 GRANT AVE MAYWOOD, NJ 648 GRANT AVE	07607	282500 177300 459800	989490	989490 00 989490	245927 245926 491853	251577 246060 497637	247373 247372 494745
45 5 096300-2	50X100 2LT FG11S .1148	2	FETZER,BETTY ANN & BARBARA G SMITH 652 GRANT AVE MAYWOOD,N.J. 652 GRANT AVE	07607	282500 142400 424900	914385	914385 00 914385	219068 219068 438136	240674 235575 476249	228597 228596 457193
45 6 096400-3	50X100 2LT FG12S .1148	2	BARBERENA, LENIN & SANDRA 656 GRANT AVE MAYWOOD, NJ 656 GRANT AVE	07607	282500 236400 518900	1116673	1116673 00 1116673	267780 267779 535559	293671 287443 581114	279169 279168 558337
45 7 096500-4	50X100 2LT FG12S .1148	2	SANDOVAL ,SERGIO S. & LARA, MARTHA 658 GRANT AVE MAYWOOD, NJ 658 GRANT AVE	07607	282500 226100 508600	1094507	1094507 00 1094507	262397 262397 524794	287908 281805 569713	273627 273627 547254
45 8 096600-5	50X100 2LT FG12S .1148	2	SOVA, CHARLES, J. JR 660 GRANT AVE MAYWOOD NJ 660 GRANT AVE	07607	282500 170000 452500	973780	973780 00 973780	233386 233385 466771	256220 250789 507009	243445 243445 486890
45 9 096700-6	50X100 2LT F2S .1148	2	ABATE,MICHAEL K&O'BRIEN,NICOLE RAE 662 GRANT AVE MAYWOOD,NJ 662 GRANT AVE	07607	282500 193600 476100	1024567	1024567 00 1024567	235754 235753 471507	279387 273673 553060	256142 256142 512284
45 10 096900-8	50X100 2LT FG12S .1148	2	PINEDA, SONIA & AZAR, EDMOND 672 GRANT AVE MAYWOOD, NJ 672 GRANT AVE	07607	282500 222500 505000	1086760	1086760 00 1086760	266219 266218 532437	280192 274131 554323	271690 271690 543380
45 11 096800-7	50 X 100 2LT FG11S .1148	2	YAN, QINGYOU 680 GRANT AVENUE MAYWOOD, NJ 680 GRANT AVE	07607	282500 277600 560100	1205335	1205335 00 1205335	288879 288879 577758	317149 310428 627577	301334 301334 602668
45 12 097000-6	50X100 2LT FG11S .1148	2	JEFFERS, ANNA 687 EDEL AVENUE MAYWOOD, NJ 687 EDEL AVE	07607	282500 242600 525100	1130015	1130015 00 1130015	270955 270955 541910	297203 290902 588105	282504 282504 565008
45 13 097100-7	50X100 2LT FG11S .1148	2	MC LOUGHLIN,MARY 12 SILENT NEST WAY FRANKLIN LAKES,NJ 685 EDEL AVE	07417	282500 219100 501600	1079443	1079443 00 1079443	258630 258629 517259	284102 278082 562184	269861 269861 539722
45 14 097200-8	40X100 1.5LT FG21S .0918	2	TREZ ALAN W & ELYSE S 661 EDEL AVE MAYWOOD NJ 681 EDEL AVE	07607	269000 145000 414000	890928	890928 00 890928	213417 213416 426833	234532 229563 464095	222732 222732 445464
45 15 097300-9	40X100 1.5LT FG12S .0918	2	BROCK, ALISYN 667 EDEL AVE MAYWOOD, NJ 667 EDEL AVE	07607	269000 197300 466300	1003478	1003478 00 1003478	240490 240490 480980	264047 258451 522498	250870 250869 501739
45 16 097400-0	45X100 2LT FG11S .1033	2	MOAWAD, ONSY 657 EDEL AVE MAYWOOD, NJ 673 EDEL AVE	07607	275800 202700 478500	1029732	1029732 00 1029732	246842 246841 493683	270896 265153 536049	257433 257433 514866

Block No. Lot No. Qualification Account No.	Land Dimensions Building Description Additional Lots Acreage	Prop. Class	Owner's Name Address City State Property Location	Billing Code Zip Code	Land Improvement Exemption Net Total	2024 Property Tax Special Dist	2024 Total Tax Deduction Net Tax	Amt.Billed 2024 1st Q 2nd Q Total	2nd Half 2024 3rd Q 4th Q Total	Preliminary 2025 Tax 1st Q 2nd Q Total
45 17 097500-1	50X100 2LT F1S .1148	2	HUSSEIN, SUHEIL & SAMMY RAID 655 EDEL AVE MAYWOOD, NJ 655 EDEL AVE	07607	282500 625300 907800	1953586	1953586 00 1953586	470808 470807 941615	511432 500539 1011971	488397 488396 976793
45 18 097600-2	75X100 3LT FG12S .1722	2	LEICHTNAM, JOSEPH J & PAULA J 653 EDEL AVE MAYWOOD NJ 653 EDEL AVE	07607	300600 334400 635000	1366520	1366520 00 1366520	327902 327902 655804	359168 351548 710716	341630 341630 683260
45 19 097700-3	50X100 2LT FG12S .1148	2	CANTELA, JAMES CHRISTOPHER 488 OLD POST RD WYCKOFF, NJ 651 EDEL AVE	07481	282500 151400 433900	933753	933753 00 933753	223751 223750 447501	245730 240522 486252	233439 233438 466877
45 20 097800-4	50X100 2LT F1S .1148	2	SUI, SHUO & HUANG, MENGFEI 649 EDEL AVE MAYWOOD, NJ 649 EDEL AVE	07607	282500 395500 678000	1459056	1459056 00 1459056	350186 350185 700371	383411 375274 758685	364764 364764 729528
45 21 097900-5	50X100 2LT FG21S .1148	2	REINER, MATTHEW & THERESA 647 EDEL AVENUE MAYWOOD, NJ 647 EDEL AVE	07607	282500 135800 418300	900182	900182 00 900182	215623 215623 431246	236978 231958 468936	225046 225045 450091
45 22 095600-8	50X100 2LT FG22S .1148	2	MC KEGNEY, TERENCE & JOAN 85 PARKWAY MAYWOOD NJ 85 PARKWAY	07607	282500 179900 462400	995085	995085 00 995085	238499 238498 476997	261819 256269 518088	248772 248771 497543
45 23 095700-9	50X100 2LT FG12S .1148	2	TSCHINKEL, ROBERT & CATHERINE 89 PARKWAY MAYWOOD, N.J. 89 PARKWAY	07607	282500 146300 428800	922778	922778 00 922778	221060 221059 442119	242902 237757 480659	230695 230694 461389
45 24 095800-0	50X100 2LT FG12S .1148	2	HUNT (ETAL/TRUSTES), SUE H C/O 95 PARKWAY MAYWOOD, NJ 95 PARKWAY	07607	282500 133200 415700	894586	894586 00 894586	214332 214331 428663	235456 230467 465923	223647 223646 447293
46 1 098300-6	50X100 2LT FG12S .1148	2	BELSON, WILLIAM B & BISSELL M. 75 PARKWAY MAYWOOD, NJ 75 PARKWAY	07607	282500 156900 439400	945589	945589 00 945589	229349 229348 458697	246083 240809 486892	236398 236397 472795
46 2 098400-7	50X100 2LT FG11S .1148	2	TUTTLE (ETAL), CHRISTOPHER 648 EDEL AVE MAYWOOD, NJ 648 EDEL AVE	07607	282500 281600 564100	1213943	1213943 00 1213943	291140 291139 582279	319217 312447 631664	303486 303486 606972
46 3 098500-8	50X100 2LT FG11S .1148	2	MUNIZ, PASCUAL J ETAL 650 EDEL AVE MAYWOOD, NJ 650 EDEL AVE	07607	282500 173600 456100	981527	981527 00 981527	235216 235215 470431	258285 252811 511096	245382 245382 490764
46 4 098600-9	50X100 2LT FG11S .1148	2	TARIQUE, SUHAIB (ETAL) 652 EDEL AVENUE MAYWOOD, NJ 652 EDEL AVE	07607	282500 527500 810000	1743120	1743120 00 1743120	419997 419996 839993	456424 446703 903127	435780 435780 871560
46 5 098700-0	50X100 2LT F1S .1148	2	RUPP WM F & MARJORIE M 654 EDEL AVE MAYWOOD, N.J. 654 EDEL AVE	07607	282500 192000 474500	1021124 V1	1021124 -25000 996124	238493 238492 476985	262417 256722 519139	249031 249031 498062
46 6 098800-1	50X100 2LT FG11S .1148	2	MANNARANO, JOSEPH LAWRENCE ETAL 668 EDEL AVE MAYWOOD, NJ 668 EDEL AVE	07607	282500 198000 480500	1034036	1034036 00 1034036	251309 251309 502618	268592 262826 531418	258509 258509 517018

7604500

16364885

00

25000

16339885

7855319

8484566

8169945

Block No. Lot No. Qualification Account No.	Land Dimensions Building Description Additional Lots Acreage	Prop. Class	Owner's Name Address City State Property Location	Billing Code Zip Code	Land Improvement Exemption Net Total	2024 Property Tax Special Dist	2024 Total Tax Deduction Net Tax	Amt.Billed 2024 1st Q 2nd Q Total	2nd Half 2024 3rd Q 4th Q Total	Preliminary 2025 Tax 1st Q 2nd Q Total
46 7 098900-2	50X100 2LT FG21S .1148	2	REMOUNDOS, ELISA L & ALESANDER D 672 EDEL AVE MAYWOOD, NJ 672 EDEL AVE	07607	282500 302700 585200	1259350	1259350 00 1259350	302066 302066 604132	331121 324097 655218	314838 314837 629675
46 8 099000-0	50X100 2LT FG11S .1148	2	HO, MARIA K.Y. 676 EDEL AVE MAYWOOD N J 676 EDEL AVE	07607	282500 198100 480600	1034251	1034251 00 1034251	247811 247810 495621	272199 266431 538630	258563 258563 517126
46 9 099100-1	50X100 2LT FG11S .1148	2	RYAN, JANET 680 EDEL AVE MAYWOOD, NJ 680 EDEL AVE	07607	282500 232800 515300	1108926	1108926 00 1108926	266865 266864 533729	290690 284507 575197	277232 277231 554463
46 10 099300-3	50X100 2LT FG12S .1148	2	MARCHESANI CESARE & AUDREY C 688 EDEL AVE MAYWOOD NJ 684 EDEL AVE	07607	282500 204300 486800	1047594 V1	1047594 -25000 1022594	244736 244736 489472	269482 263640 533122	255649 255648 511297
46 11 099200-2	50 X 100 00 2LT FG12S .1148	2	RODRIGUEZ, ANTHONY & FIORELLA 690 EDEL AVE MAYWOOD, NJ 690 EDEL AVE	07607	282500 216500 499000	1073848	1073848 00 1073848	257445 257445 514890	282473 276485 558958	268462 268462 536924
46 12 099400-4	50X100 2LT FG12S .1148	2	SALVATO, VINCENT J & OSINSKI, GARY 697 PALMER AVE MAYWOOD, NJ 697 PALMER AVE	07607	282500 174600 457100	983679 S1 V1	983679 -50000 933679	223254 223253 446507	246329 240843 487172	233420 233420 466840
46 13 099500-5	50X100 2LT FG12S .1148	2	SKOLLAR, ADAM M & ROBERT A 693 PALMER AVE MAYWOOD, NJ 693 PALMER AVE	07607	282500 333500 616000	1325632	1325632 00 1325632	318052 318052 636104	348460 341068 689528	331408 331408 662816
46 14 099600-6	50X100 2LT FG12S .1148	2	MEDINA, MIGUEL & MELISSA 138-1/2 BROADWAY JERSEY CITY, NJ 689 PALMER AVE	07306	282500 253400 535900	1153257	1153257 00 1153257	276553 276553 553106	303291 296860 600151	288315 288314 576629
46 15 099700-7	50X100 2LT FG12S .1148	2	ZAVIAN, KEVIN GARY & MINDY 685 PALMER AVENUE MAYWOOD, NJ 685 PALMER AVE	07607	282500 445300 727800	1566226	1566226 00 1566226	385172 385172 770344	402308 393574 795882	391557 391556 783113
46 16 099800-8	50X100 2LT FG12S .1148	2	AMES, DEBORAH KIM 681 PALMER AVE MAYWOOD, NJ 681 PALMER AVE	07607	282500 192900 475400	1023061	1023061 00 1023061	245227 245227 490454	269156 263451 532607	255766 255765 511531
46 17 099900-9	50X100 2LT FG12S .1148	2	TIMMINS, MIKE & JANICE 677 PALMER AVE MAYWOOD NJ 677 PALMER AVE	07607	282500 337300 619800	1333810	1333810 00 1333810	319990 319990 639980	350634 343196 693830	333453 333452 666905
46 18 100000-1	50X100 2LT FG12S .1148	2	COSGRAVE, PATRICIA 673 PALMER AVENUE MAYWOOD, NJ 673 PALMER AVE	07607	282500 195100 477600	1027795	1027795 00 1027795	246357 246357 492714	270406 264675 535081	256949 256949 513898
46 19 100100-2	50X100 2LT FG11S .1148	2	YEHLE, KEITH & KRISTIN 665 PALMER AVE MAYWOOD, NJ 665 PALMER AVE	07607	282500 209500 492000	1058784	1058784 00 1058784	253839 253839 507678	278505 272601 551106	264696 264696 529392
46 20 100200-3	50X100 2LT FG11S .1148	2	HOULIS, MATTHEW 661 PALMER AVE MAYWOOD, NJ 661 PALMER AVE	07607	282500 156800 439300	945374	945374 00 945374	226550 226549 453099	248773 243502 492275	236344 236343 472687

7407800

15941587

00

75000

15866587

7627830

8238757

7933296

Block No. Lot No. Qualification Account No.	Land Dimensions Building Description Additional Lots Acreage	Prop. Class	Owner's Name Address City State Property Location	Billing Code Zip Code	Land Improvement Exemption Net Total	2024 Property Tax Special Dist	2024 Total Tax Deduction Net Tax	Amt.Billed 2024 1st Q 2nd Q Total	2nd Half 2024 3rd Q 4th Q Total	Preliminary 2025 Tax 1st Q 2nd Q Total
46 21 100300-4	50X100 2LT .1148	2	FERREIRA, ROSIE (ETAL) 657 PALMER AVENUE MAYWOOD, NJ 657 PALMER AVE	07607	282500 355200 637700	1372330	1372330 00 1372330	330163 330162 660325	359829 352176 712005	343083 343082 686165
46 22 098000-3	50X100 2LT FG12S .1148	15F	RIVERA, FELIX & JOAN E. 57 PARKWAY MAYWOOD NJ 57 PARKWAY	07607	*EXEMPT*	00	00 00 00 *OVERBILLED*	234240 234240 468480	-234240 -234240 -468480	00 00 00
46 23 098100-4	50X100 2LT FG12S .1148	2	PISANO, PHILIP JR & KATHLEEN 59 PARKWAY MAYWOOD NJ 63 PARKWAY	07607	282500 268500 551000	1185752	1185752 00 1185752	284358 284357 568715	311825 305212 617037	296438 296438 592876
46 24 098200-5	50X100 2LT FG11S .1148	2	MCLOUGHLIN, JAMES A. & CAROLYN 61 PARKWAY MAYWOOD, NJ 61 PARKWAY	07607	282500 151600 434100	934183	934183 00 934183	223859 223858 447717	245838 240628 486466	233546 233546 467092
47 1 100700-8	50X100 2LT FG22S .1148	2	OBERST, EDWARD H 662 PALMER AVE MAYWOOD, NJ 45 PARKWAY	07607	282500 215500 498000	1071696	1071696 00 1071696	256907 256907 513814	281929 275953 557882	267924 267924 535848
47 2 100800-9	50X100 2LT FG22S .1148	2	OBERST EDWARD H 662 PALMER AVE MAYWOOD NJ 656 PALMER AVE	07607	282500 143000 425500	915676	915676 00 915676	219391 219391 438782	241000 235894 476894	228919 228919 457838
47 3 100900-0	50X100 2LT FG11S .1148	2	OBERST, EDWARD H 662 PALMER AVE MAYWOOD NJ 662 PALMER AVE	07607	282500 155100 437600	941715 v1	941715 -25000 916715	219385 219384 438769	241599 236347 477946	229179 229179 458358
47 4 101000-8	50X100 2LT FG12S .1148	2	SANTOS, GILDASIO R 668 PALMER AVENUE MAYWOOD, NJ 668 PALMER AVE	07607	282500 178300 460800	991642	991642 00 991642	237692 237691 475383	260894 255365 516259	247911 247910 495821
47 5 101100-9	50X100 2LT FG11S .1148	2	SPAULDING, JOHN & THERESA 670 PALMER AVE MAYWOOD NJ 670 PALMER AVE	07607	282500 172500 455000	979160	979160 00 979160	234677 234677 469354	257633 252173 509806	244790 244790 489580
47 6 101200-0	50X100 2LT FG11S .1148	2	LIGUORI, PATRICIA A. 674 PALMER AVENUE MAYWOOD, NJ 674 PALMER AVE	07607	282500 156800 439300	945374	945374 00 945374	224235 224235 448470	251088 245816 496904	236344 236343 472687
47 7 101300-1	50X100 2LT FG12S .1148	2	MC DERMOTT, MICHELE 682 PALMER AVE MAYWOOD, NJ 682 PALMER AVE	07607	282500 287800 570300	1227286	1227286 00 1227286	294369 294369 588738	322696 315852 638548	306822 306821 613643
47 8 101400-2	50X100 2LT FG12S .1148	2	MCKEGNEY, DIANE 686 PALMER AVE MAYWOOD, NJ 686 PALMER AVE	07607	282500 210000 492500	1059860	1059860 00 1059860	253247 253247 506494	279638 273728 553366	264965 264965 529930
47 9 101500-3	50X100 2LT FG12S .1148	2	GLADKOV, IGOR & MARINA 690 PALMER AVE MAYWOOD, NJ 690 PALMER AVE	07607	282500 236600 519100	1117103	1117103 00 1117103	259275 259275 518550	302391 296162 598553	279276 279276 558552
47 10	50 X 100 2S+B .1148	2	GONZALEZ, DORIS 694 PALMER AVE MAYWOOD, NJ 694 PALMER AVE	07607	282500 218000 500500	1077076	1077076 00 1077076	261698 261697 523395	279844 273837 553681	269269 269269 538538

6421400

13818853

00

25000

13793853

7066986

6726867

6896928

Block No. Lot No. Qualification Account No.	Land Dimensions Building Description Additional Lots Acreage	Prop. Class	Owner's Name Address City State Property Location	Billing Code Zip Code	Land Improvement Exemption Net Total	2024 Property Tax Special Dist	2024 Total Tax Deduction Net Tax	Amt.Billed 2024 1st Q 2nd Q Total	2nd Half 2024 3rd Q 4th Q Total	Preliminary 2025 Tax 1st Q 2nd Q Total
47 11 101700-5	50X100 2LT FG12S .1148	2	TAMAYNE, STEPHEN M & CATHLEEN ANN 698 PALMER AVE MAYWOOD, NJ 698 PALMER AVE	07607	282500 225000 507500	1092140	1092140 00 1092140	266057 266057 532114	283058 276968 560026	273035 273035 546070
47 12 101800-6	50X100 2LT FG12S .1148	2	TROIA, ANTHONY P & TAN N NGUYEN 697 OAK AVE MAYWOOD, NJ 697 OAK AVE	07607	282500 161100 443600	954627	954627 00 954627	230910 230909 461819	249066 243742 492808	238657 238657 477314
47 13 101900-7	50X100 2LT FG12S .1148	2	KIM, BYOUNG KEE & HAN, HAEJO 693 OAK AVENUE MAYWOOD, NJ 693 OAK AVE	07607	282500 191900 474400	1020909	1020909 00 1020909	244689 244688 489377	268613 262919 531532	255228 255227 510455
47 14 102000-5	50X100 2LT FG12S .1148	2	MENENDEZ, RENE JR. & ELISE C. 689 OAK AVE MAYWOOD, NJ 689 OAK AVE	07607	282500 165900 448400	964957	964957 00 964957	235862 235861 471723	249308 243926 493234	241240 241239 482479
47 15 102100-6	50X100 2LT FG12S .1148	2	FOSTER, SHANA D & PETRASEK, D. 685 OAK AVE MAYWOOD, NJ 685 OAK AVE	07607	282500 191800 474300	1020694	1020694 00 1020694	244689 244688 489377	268504 262813 531317	255174 255173 510347
47 16 102200-7	50X100 2LT FG12S .1148	2	LO PRESTI, CHARLES 681 OAK AVENUE MAYWOOD, NJ 681 OAK AVE	07607	282500 243600 526100	1132167	1132167 00 1132167	262828 262827 525655	306413 300099 606512	283042 283042 566084
47 17 102300-8	50X100 2LT FG12S .1148	2	677 OAK AVE CO. 677 OAK AVENUE MAYWOOD, NJ 677 OAK AVE	07607	282500 186300 *PARTIAL* 468800	1008858	1008858 00 1008858	241782 241782 483564	265460 259834 525294	252215 252214 504429
47 18 102400-9	50X100 2LT FG12S .1148	2	DE LUCA, JOSEPH & LAURA 673 OAK AVE MAYWOOD, N.J. 673 OAK AVE	07607	282500 230900 513400	1104837	1104837 00 1104837	264873 264873 529746	290626 284465 575091	276210 276209 552419
47 19 102500-0	50X100 2LT FG11S .1148	2	IRIZARRY JR, HARRY & REYES, ROSE M 1 LAFAYETTE PL LODI, NJ 671 OAK AVE	07644	282500 448600 731100	1573327	1573327 00 1573327	377637 377636 755273	413414 404640 818054	393332 393332 786664
47 20 102600-1	50X100 2LT FG12S .1148	2	GREENE, KENNETH W. & SELMIRA M. 669 OAK AVENUE MAYWOOD, NJ 669 OAK AVE	07607	282500 201200 483700	1040922 v1	1040922 -25000 1015922	247919 247918 495837	262945 257140 520085	253981 253980 507961
47 21 102700-2	50X100 2LT FG11S .1148	2	MIGLIACCIO, FRANK 667 OAK AVE MAYWOOD N J 667 OAK AVE	07607	282500 226400 508900	1095153	1095153 00 1095153	262559 262558 525117	288072 281964 570036	273789 273788 547577
47 22 100400-5	50X100 2LT FG11S .1148	2	RACCIATTI, RENEE 33 PARKWAY MAYWOOD, NJ 33 PARKWAY	07607	282500 226400 508900	1095153	1095153 00 1095153	262559 262558 525117	288072 281964 570036	273789 273788 547577
47 23 100500-6	50X100 2LT FG11S .1148	2	KLEPER, YOSEF & SHOSHANA 37 PARKWAY MAYWOOD, NJ 37 PARKWAY	07607	282500 178800 461300	992718	992718 00 992718	237961 237960 475921	261166 255631 516797	248180 248179 496359
47 24 100600-7	50X100 2LT FG12S .1148	2	KLEPER, SARIT 41 PARKWAY MAYWOOD, NJ 41 PARKWAY	07607	282500 190300 472800	1017466	1017466 00 1017466	242805 242804 485609	268765 263092 531857	254367 254366 508733

Block No. Lot No. Qualification Account No.	Land Dimensions Building Description Additional Lots Acreage	Prop. Class	Owner's Name Address City State Property Location	Billing Code Zip Code	Land Improvement Exemption Net Total	2024 Property Tax Special Dist	2024 Total Tax Deduction Net Tax	Amt.Billed 2024 1st Q 2nd Q Total	2nd Half 2024 3rd Q 4th Q Total	Preliminary 2025 Tax 1st Q 2nd Q Total
48 1 104500-4	150X125 1SBLKCB .4304	15D	ST MARTINS EPISCOPAL CHURCH PARKWAY & OAK MAYWOOD NJ PARKWAY & OAK	07607	*EXEMPT*	00	00 00 00	00 00 00	00 00 00	00 00 00
48 2 104400-3	75X125 3.5LT FG11S .2152	2	ENGLE, JACK 672 OAK AVENUE MAYWOOD, NJ 672 OAK AVE	07607	314200 129200 443400	954197	954197 -25000 929197	215240 215240 430480	252019 246698 498717	232300 232299 464599
48 3 104300-2	75X125 4LT BG11S .2152	2	VELEZ, VICTORIA & MEJIA, JORGE 684 OAK AVE MAYWOOD, NJ 684 OAK AVE	07607	314200 199100 513300	1104622	1104622 00 1104622	264927 264927 529854	290464 284304 574768	276156 276155 552311
48 4 104200-1	50X125 2.5LT B1S .1435	2	ALINO, MICHAEL T & BARBARA 688 OAK AVE MAYWOOD NJ 688 OAK AVE	07607	291600 253200 544800	1172410	1172410 00 1172410	281236 281236 562472	308238 301700 609938	293103 293102 586205
48 5 104100-0	60X125 FG11S .1722	2	WISSELL, TRACY 692 OAK AVE MAYWOOD, NJ 692 OAK AVE	07607	300600 249900 550500	1184676	1184676 00 1184676	285165 285165 570330	310476 303870 614346	296169 296169 592338
48 6 104000-9	60X125 1SFRB .1722	15D	ZION EVANGELICAL LUTHERAN CHUR 696 OAK AVE MAYWOOD NJ 696 OAK AVE	07607	*EXEMPT*	00	00 00 00	00 00 00	00 00 00	00 00 00
48 7 103900-1	60X125 2.5LT FG11S .1722	2	BODEPUDI, SANDHYA (ETHAL) 708 OAK AVE MAYWOOD, NJ 708 OAK AVE	07607	300600 178100 478700	1030162	1030162 00 1030162	247595 247595 495190	270359 264613 534972	257541 257540 515081
48 8 103800-0	70X125 .2009	2	PEREZ, MARIO & JIMENEZ, JACKELINE A 712 OAK AVE MAYWOOD, NJ 712 OAK AVE	07607	309700 400100 709800	1527490	1527490 00 1527490	372200 372200 744400	395804 387286 783090	381873 381872 763745
48 9 103700-9	75X125 3LT FG12S .2152	2	MAYERHOFFER, WERNER E & E 747 MAYWOOD AVE MAYWOOD NJ 747 MAYWOOD AVE	07607	282800 115700 398500	857572	857572 00 857572	205558 205558 411116	225619 220837 446456	214393 214393 428786
48 10 103600-8	50X125 .1435	2	BETANCES, JOSE E 741 MAYWOOD AVE MAYWOOD, NJ 741 MAYWOOD AVE	07607	262400 280600 543000	1168536	1168536 00 1168536	280375 280374 560749	307152 300635 607787	292134 292134 584268
48 11 103500-7	50X125 2.5LT FG12S .1435	2	DALCORTIVA JR, RICHARD ETAL 737 MAYWOOD AVE MAYWOOD, NJ 737 MAYWOOD AVE	07607	262400 161300 423700	911802	911802 00 911802	212334 212333 424667	246110 241025 487135	227951 227950 455901
48 12 103400-6	50X125 2.5LT FG22S .1435	2	GONZALEZ, OMAR F 729 MAYWOOD AVE MAYWOOD, NJ 729 MAYWOOD AVE	07607	262400 172200 434600	935259	935259 00 935259	224182 224181 448363	246056 240840 486896	233815 233815 467630
48 13 103300-5	62X125 3LT FG12S .1779	2	CABLE, SCOTT & CITRO, JOSEPH 725 MAYWOOD AVENUE MAYWOOD, NJ 725 MAYWOOD AVE	07607	272200 271900 544100	1170903	1170903 00 1170903	280913 280913 561826	307803 301274 609077	292726 292726 585452
48 14 103200-4	50X125 FG12S .1435	2	SIGNORELLI, JAMES S. & JOANNE O. 711 MAYWOOD AVE MAYWOOD NJ 711 MAYWOOD AVE	07607	262400 214100 476500	1025428	1025428 00 1025428	245927 245926 491853	269647 263928 533575	256357 256357 512714

6060900

13043057

00

25000

13018057

6231300

6786757

6509030

Block No. Lot No. Qualification Account No.	Land Dimensions Building Description Additional Lots Acreage	Prop. Class	Owner's Name Address City State Property Location	Billing Code Zip Code	Land Improvement Exemption Net Total	2024 Property Tax Special Dist	2024 Total Tax Deduction Net Tax	Amt.Billed 2024 1st Q 2nd Q Total	2nd Half 2024 3rd Q 4th Q Total	Preliminary 2025 Tax 1st Q 2nd Q Total
48 15 103100-3	37X125 2LT FG12S .1062	2	TASELLI, ZACHARY & SOOMIN 709 MAYWOOD AVE MAYWOOD, NJ 709 MAYWOOD AVE	07607	250500 236900 487400	1048885	1048885 00 1048885	251525 251524 503049	275843 269993 545836	262222 262221 524443
48 16 103000-2	125X125 6LT FG12S .3587	2	GUIWO, JOHNNY A & ROWENA M 705 MAYWOOD AVE MAYWOOD, NJ 705 MAYWOOD AVE	07607	289700 182600 472300	1016390	1016390 00 1016390	251632 251632 503264	259397 253729 513126	254098 254097 508195
48 17 102900-4	50X125 2.5LT .1435	2	CILIENTO, FRANK 701 MAYWOOD AVENUE MAYWOOD, NJ 701 MAYWOOD AVE	07607	262400 292100 554500	1193284	1193284 00 1193284	286296 286295 572591	313674 307019 620693	298321 298321 596642
48 18 102800-3	50X125 2.5LT FG12S .1435	2	DOH, TOMMY 695 MAYWOOD AVE MAYWOOD, NJ 695 MAYWOOD AVE	07607	262400 222200 484600	1042859	1042859 00 1042859	249641 249640 499281	274697 268881 543578	260715 260715 521430
49 1 106500-8	65X125 .1865	2	ARCIA, JAN G. & MANOLO, ROSEANNE 1 PARKWAY MAYWOOD, NJ 1 PARKWAY	07607	305600 444300 749900	1613785	1613785 00 1613785	388725 388724 777449	422668 413668 836336	403447 403446 806893
49 2 106400-7	60X125 2LT .1722	2	CREIGHTON, PATRICK & JUDITH A 702 MAYWOOD AVENUE MAYWOOD, NJ 702 MAYWOOD AVE	07607	261200 186200 447400	962805	962805 00 962805	230694 230694 461388	253393 248024 501417	240702 240701 481403
49 3 106300-6	50X125 2.5LT BG22S .1435	2	DIDOMENICO, ROBERT ETAL 708 MAYWOOD AVE MAYWOOD, NJ 708 MAYWOOD AVE	07607	257900 214300 472200	1016174	1016174 00 1016174	243559 243558 487117	267362 261695 529057	254044 254043 508087
49 4 106200-5	50X125 2.5LT FG22S .1435	2	PACHON ROMERO, MARIA I & GORODENSKY, D 714 MAYWOOD AVE MAYWOOD, NJ 714 MAYWOOD AVE	07607	257900 474000 731900	1575049	1575049 00 1575049	312293 312293 624586	479623 470840 950463	393763 393762 787525
49 5 106100-4	50X125 2.5LT FG12S .1435	2	HILL, BARBARA J 718 MAYWOOD AVE MAYWOOD, NJ 718 MAYWOOD AVE	07607	257900 159000 416900	897169	897169 00 897169	214924 214923 429847	236163 231159 467322	224293 224292 448585
49 6 106000-3	50X125 2.5LT FG12S .1435	2	PETTERSON, ADAM C & THERESA 722 MAYWOOD AVE MAYWOOD, NJ 722 MAYWOOD AVE	07607	257900 305000 562900	1211361	1211361 00 1211361	290548 290547 581095	318511 311755 630266	302841 302840 605681
49 7 105900-5	50X125 2.5LT .1435	2	SOFER, ELONA 730 MAYWOOD AVE MAYWOOD, NJ 730 MAYWOOD AVE	07607	257900 214300 472200	1016174 W1	1016174 -25000 991174	238116 238115 476231	260305 254638 514943	247794 247793 495587
49 8 105800-4	50X125 2.5LT FG21S .1435	2	ANTONELLI, CAROLINA 734 MAYWOOD AVE MAYWOOD, NJ 734 MAYWOOD AVE	07607	257900 252400 510300	1098166	1098166 00 1098166	263366 263366 526732	288779 282655 571434	274542 274541 549083
49 9 105700-3	50X125 2.5LT FG21S .1435	2	MARTINEZ, JOSE M & MARIA A PALMERI 732 MAYWOOD AVE MAYWOOD NJ 732 MAYWOOD AVE	07607	257900 227100 485000	1043720	1043720 00 1043720	250233 250232 500465	274538 268717 543255	260930 260930 521860
49 10 105600-2	50X125 2.5LT BG21S .1435	2	TRAMANTANO JOSEPH A & LILLIAN 740 MAYWOOD AVE MAYWOOD NJ 740 MAYWOOD AVE	07607	257900 158800 416700	896738 V1	896738 -25000 871738	208620 208619 417239	229750 224749 454499	217935 217934 435869

7264200

15632559

00

50000

15582559

7360334

8222225

7791283

Block No. Lot No. Qualification Account No.	Land Dimensions Building Description Additional Lots Acreage	Prop. Class	Owner's Name Address City State Property Location	Billing Code Zip Code	Land Improvement Exemption Net Total	2024 Property Tax Special Dist	2024 Total Tax Deduction Net Tax	Amt.Billed 2024 1st Q 2nd Q Total	2nd Half 2024 3rd Q 4th Q Total	Preliminary 2025 Tax 1st Q 2nd Q Total
49 11 005500-1	75X125 3LT F1S .2152	2	MBAB PROPERTY LLC 6 NORTH BROWNING AVE TENAFLY, NJ 748 MAYWOOD AVE	07670	278300 252200 530500	1141636	1141636 00 1141636	273808 273808 547616	300193 293827 594020	285409 285409 570818
49 12 105400-0	100X125 5LT BG21S .2870	2	MARRAZZO, BRANDON F 26 E FOREST AVENUE MAYWOOD, NJ 26 E. FOREST AVE	07607	307500 302400 609900	1312505	1312505 00 1312505	322143 322143 644286	337769 330450 668219	328127 328126 656253
49 13 105300-9	75X125 4LT FG11S .2152	2	RICARDO, JOHN & BLOMBERG, RANDY 737 JERSEY AVE MAYWOOD, NJ 737 JERSEY AVE	07607	309200 412000 721200	1552022	1552022 -25000 1527022	366919 366919 733838	400920 392264 793184	381756 381755 763511
49 14 105200-8	50X125 2.5LT FG11S .1435	2	BARDONG, JOAN M & KATHRYN A 729 JERSEY AVE MAYWOOD, NJ 729 JERSEY AVE	07607	286600 203500 490100	1054695	1054695 00 1054695	252763 252762 505525	277526 271644 549170	263674 263674 527348
49 15 105100-7	75X125 3LT FG11S .2152	2	WEI, YA NA & ZHENG, ZIGUO 725 JERSEY AVE MAYWOOD, NJ 725 JERSEY AVE	07607	309200 397300 706500	1520388	1520388 00 1520388	366010 366010 732020	398423 389945 788368	380097 380097 760194
49 16 105000-6	50X125 2.5LT FG11S .1435	2	MARIN, ALDO 717 JERSEY AVE MAYWOOD NJ 717 JERSEY AVE	07607	286600 173500 460100	990135	990135 00 990135	237207 237207 474414	260621 255100 515721	247534 247534 495068
49 17 104900-8	50X125 2.5LT FG11S .1435	2	STAVOLA, THOMAS J. & KAREN S. 713 JERSEY AVE MAYWOOD NJ 713 JERSEY AVE	07607	286600 284100 570700	1228146	1228146 00 1228146	295231 295230 590461	322267 315418 637685	307037 307036 614073
49 18 104800-7	L8 50X125 2.5LT FG11S .1435	2	MC DERMOTT, JANE S 709 JERSEY AVE MAYWOOD, NJ 709 JERSEY AVE	07607	286600 202300 488900	1052113	1052113 00 1052113	252870 252870 505740	276120 270253 546373	263029 263028 526057
49 19 104700-6	50X125 .1435	2	GOMEZ, NICOLE R 703 JERSEY AVE (701) MAYWOOD, NJ 703 JERSEY AVE	07607	286600 230500 517100	1112799	1112799 00 1112799	266703 266703 533406	292799 286594 579393	278200 278200 556400
49 20 104600-5	100X125 7.5LT BG21S .2870	2	PYRROS, MARY C 5 PARKWAY MAYWOOD, NJ 5 PARKWAY	07607	307500 390400 697900	1501881	1501881 00 1501881	367679 367678 735357	387450 379074 766524	375471 375470 750941
50 1 076200-5	100X125 4LT FG22S .2870	2	JAIN, DEEPAK & AGARWAL, SARANGA 764 MAYWOOD AVE MAYWOOD, NJ 764 MAYWOOD AVE	07607	303800 517500 821300	1767438	1767438 00 1767438	432107 432107 864214	456540 446684 903224	441860 441859 883719
50 2 076300-6	100X150 13B-14B .3444	2	ANDRADE, HENRY NELSON GONZALEZ 774 MAYWOOD AVE MAYWOOD, NJ 774 MAYWOOD AVE	07607	283500 308100 591600	1273123	1273123 00 1273123	312132 312131 624263	327980 320880 648860	318281 318281 636562
50 3 076400-7	63X125 3LT FG11S .1808	2	KAZIMIR, THOMAS & KAREN 786 MAYWOOD AVE MAYWOOD, NJ 786 MAYWOOD AVE	07607	268500 187600 456100	981527	981527 00 981527	235269 235269 470538	258231 252758 510989	245382 245382 490764
50 4 076500-8	64X125 4LT FG11S .1837	2	SETYO, BUDI 792 MAYWOOD AVENUE MAYWOOD, NJ 792 MAYWOOD AVE	07607	271000 196600 467600	1006275	1006275 00 1006275	241998 241997 483995	263946 258334 522280	251569 251569 503138

8129500

17494683

00

25000

17469683

8445673

9024010

8734846

Block No. Lot No. Qualification Account No.	Land Dimensions Building Description Additional Lots Acreage	Prop. Class	Owner's Name Address City State Property Location	Billing Code Zip Code	Land Improvement Exemption Net Total	2024 Property Tax Special Dist	2024 Total Tax Deduction Net Tax	Amt.Billed 2024 1st Q 2nd Q Total	2nd Half 2024 3rd Q 4th Q Total	Preliminary 2025 Tax 1st Q 2nd Q Total
50 5 076600-9	53X125 2LT FG12S .1521	2	MANNA, SALVATORE & ANNETTE 796 MAYWOOD AVE MAYWOOD NJ 796 MAYWOOD AVE	07607	262600 192400 455000	979160	979160 00 979160	234677 234677 469354	257633 252173 509806	244790 244790 489580
50 6 075400-0	53X145 3LT FG22S .1764	2	PARDO, ORLANDO E & DIMELZA 800 MAYWOOD AVENUE MAYWOOD, NJ 800 MAYWOOD AVE	07607	263600 260600 524200	1128078	1128078 00 1128078	270525 270524 541049	296660 290369 587029	282020 282019 564039
50 7 075500-1	75X100 3LT .1722	2	MOLANO, SHARON & JAIRO E 20 WASHINGTON AVE MAYWOOD, NJ 20 WASHINGTON AVE	07607	295600 251200 546800	1176714	1176714 00 1176714	282689 282689 565378	308949 302387 611336	294179 294178 588357
50 8 075600-2	75X100 FG22S .1722	2	FICARRA, LOUIS J. JR 28 WASHINGTON AVE MAYWOOD NJ 28 WASHINGTON AVE	07607	295600 268900 564500	1214804	1214804 00 1214804	291301 291301 582602	319488 312714 632202	303701 303701 607402
50 9 075700-3	72X125 3.5LT FG11S .2066	2	GRIMALDI, PHILIP 777 JERSEY AVE MAYWOOD, N.J. 777 JERSEY AVE	07607	308600 208800 517400	1113445	1113445 00 1113445	266919 266918 533837	292909 286699 579608	278362 278361 556723
50 10 075800-4	10X125 45X100 2LT .0287	2	GOPALAKRISHNAN, CHANDRA 775 JERSEY AVE MAYWOOD, NJ 775 JERSEY AVE	07607	282900 148300 431200	927942	927942 00 927942	222298 222297 444595	244261 239086 483347	231986 231985 463971
50 11 075900-5	55X100 2LT FG11S .1263	2	NEAL, SHELDON & DANIELLE 767 JERSEY AVENUE MAYWOOD, NJ 767 JERSEY AVE	07607	281100 173900 455000	979160	979160 00 979160	234570 234569 469139	257741 252280 510021	244790 244790 489580
50 12 076000-3	75X100 3LT FG21S .1722	2	JOSEPH ETALS, AUGUSTINE 21 E FOREST AVE MAYWOOD, NJ 21 E FOREST AVE	07607	295600 311900 607500	1307340	1307340 00 1307340	313585 313584 627169	343731 336440 680171	326835 326835 653670
50 13 076100-4	50X100 2LT .1148	2	GOMEZ, RAFAEL 19 E. FOREST AVE MAYWOOD, NJ 19 E. FOREST AVE	07607	277500 294600 572100	1231159	1231159 00 1231159	295715 295714 591429	323298 316432 639730	307790 307790 615580
51 1 077900-9	50X100 2LT FG11S .1148	2	SELIM, GAMAL & AMAL ELAKAWY 38 WASHINGTON AVE MAYWOOD, NJ 38 WASHINGTON AVE	07607	277500 153500 431000	927512	927512 00 927512	228757 228756 457513	237586 232413 469999	231878 231878 463756
51 2 078000-7	50X100 2LT FG11S .1148	2	CAPISTRANO, ROLLY & LIZA D 42 WASHINGTON AVE MAYWOOD, NJ 42 WASHINGTON AVE	07607	277500 201700 479200	1031238	1031238 00 1031238	247111 247110 494221	271384 265633 537017	257810 257809 515619
51 3 078100-8	50X100 2LT FG12S .1148	2	DI TOMASSO, ALDO & SUZANNE 50 WASHINGTON AVE MAYWOOD NJ 50 WASHINGTON AVE	07607	277500 79300 356800	767834	767834 00 767834	183705 183705 367410	202353 198071 400424	191959 191958 383917
51 4 078200-9	50X100 2LT F2S .1148	2	WESTCOTT, RICHARD & JOAN 52 WASHINGTON AVE MAYWOOD, N.J. 52 WASHINGTON AVE	07607	277500 76900 354400	762669	762669 00 762669	182467 182467 364934	200994 196741 397735	190668 190667 381335
51 5 078300-0	50X100 2LT .1148	2	CAJIGAS, HELEN (F.K.A. RIVERA, H.C.) 60 WASHINGTON AVE MAYWOOD NJ 60 WASHINGTON AVE	07607	277500 286100 563600	1212867	1212867 00 1212867	291247 291247 582494	318568 311805 630373	303217 303217 606434

Block No. Lot No. Qualification Account No.	Land Dimensions Building Description Additional Lots Acreage	Prop. Class	Owner's Name Address City State Property Location	Billing Code Zip Code	Land Improvement Exemption Net Total	2024 Property Tax Special Dist	2024 Total Tax Deduction Net Tax	Amt.Billed 2024 1st Q 2nd Q Total	2nd Half 2024 3rd Q 4th Q Total	Preliminary 2025 Tax 1st Q 2nd Q Total
51 6 078400-1	50X100 2LT FG11S .1148	2	KIM, ABRAHAM & HYAEYOUNG 68 WASHINGTON AVE MAYWOOD, NJ 68 WASHINGTON AVE	07607	277500 218000 495500	1066316	1066316 00 1066316	255561 255561 511122	280570 274624 555194	266579 266579 533158
51 7 078500-2	40X100 2LT FG12S .0918	2	FINCH, ROBERT C. & DEBRA R. 70 WASHINGTON AVE MAYWOOD NJ 70 WASHINGTON AVE	07607	264000 185100 449100	966463	966463 00 966463	231502 231501 463003	254425 249035 503460	241616 241616 483232
51 8 078600-3	35X100 1.5LT FG12S .0803	2	PINEDA, ANGELA & LUIS 72 WASHINGTON AVENUE MAYWOOD, NJ 72 WASHINGTON AVE	07607	257300 169400 426700	918258	918258 00 918258	219876 219875 439751	241814 236693 478507	229565 229564 459129
51 9 078700-4	50X100 2LT FG11S .1148	2	RAHIMI, GHULAM YAHYA 78 WASHINGTON AVE MAYWOOD, NJ 78 WASHINGTON AVE	07607	277500 252600 530100	1140775	1140775 00 1140775	274346 274346 548692	299222 292861 592083	285194 285194 570388
51 10 078800-5	50X100 2LT FG11S .1148	2	HOPKINS, KEITH W & ANN E 80 WASHINGTON AVE MAYWOOD, NJ 80 WASHINGTON AVE	07607	277500 162200 439700	946234	946234 00 946234	226604 226603 453207	249152 243875 493027	236559 236558 473117
51 11 078900-6	50X100 2LT FG12S .1148	2	ACOSTA, EDWARD S. & MARY A. 82 WASHINGTON AVENUE MAYWOOD, NJ 82 WASHINGTON AVE	07607	277500 215100 492600	1060075	1060075 00 1060075	254001 254000 508001	278993 273081 552074	265019 265019 530038
51 12 079000-4	37X100 1.5LT F2S .0849	2	GLENN, KATHLEEN 92 WASHINGTON AVE MAYWOOD, NJ 92 WASHINGTON AVE	07607	260600 114500 375100	807215	807215 00 807215	193232 193232 386464	212626 208125 420751	201804 201804 403608
51 13 079100-5	37X100 1.5LT FG22S .0849	2	CANNON, STEPHEN P. & ANNE P. 96 WASHINGTON AVE. MAYWOOD, NJ 96 WASHINGTON AVE	07607	260600 148400 409000	880168	880168 00 880168	210779 210779 421558	231759 226851 458610	220042 220042 440084
51 14 079200-6	75X100 3LT FG12S .1722	2	RAVAL, BHAUMIK & DEVANGI 100 WASHINGTON AVE MAYWOOD, NJ 100 WASHINGTON AVE	07607	295600 199700 495300	1065886	1065886 00 1065886	255454 255453 510907	280461 274518 554979	266472 266471 532943
51 15 079300-7	50X100 2LT FG12S .1148	2	LOPEZ, ITALO 149 BERGEN AVE NORTH ARLINGTON, NJ 106 WASHINGTON AVE	07031	277500 274800 552300	1188550	1188550 00 1188550	277091 277091 554182	320498 313870 634368	297138 297137 594275
51 16 079400-8	50X100 2LT F2S .1148	2	SILVESTRO, THERESA & SPINELLO, ELOISE 112 WASHINGTON AVENUE MAYWOOD, NJ 112 WASHINGTON AVE	07607	277500 125400 402900	867041	867041 00 867041	207550 207549 415099	228389 223553 451942	216761 216760 433521
51 17 079500-9	74X100 FG11S .1699	2	TSISCACIS, EMMANUEL & KAREN 118 WASHINGTON AVE MAYWOOD, NJ 118 WASHINGTON AVE	07607	294900 269100 564000	1213728	1213728 00 1213728	291032 291032 582064	319216 312448 631664	303432 303432 606864
51 18 079600-0	50X135 50X145 FG11S .1550	2	ARROYAVE, MARTA & VANEGAS, MARIA 95 LAFAYETTE AVE MAYWOOD, NJ 95 LAFAYETTE AVE	07607	293800 265600 559400	1203829	1203829 00 1203829	288718 288717 577435	316554 309840 626394	300958 300957 601915
51 19 079700-1	50X145 3LT FG21S .1664	2	CORTORREAL, LEIDY ALTAGRACIA TAVERAS 93 LAFAYETTE AVE MAYWOOD, NJ 93 LAFAYETTE AVE	07607	293800 220900 514700	1107634	1107634 00 1107634	265358 265357 530715	291548 285371 576919	276909 276908 553817

Block No. Lot No. Qualification Account No.	Land Dimensions Building Description Additional Lots Acreage	Prop. Class	Owner's Name Address City State Property Location	Billing Code Zip Code	Land Improvement Exemption Net Total	2024 Property Tax Special Dist	2024 Total Tax Deduction Net Tax	Amt.Billed 2024 1st Q 2nd Q Total	2nd Half 2024 3rd Q 4th Q Total	Preliminary 2025 Tax 1st Q 2nd Q Total
51 20 079800-2	55X145 3LT FG11S .1831	2	MILLER, EUPHEMIA H TRUSTEE 81 LAFAYETTE AVE MAYWOOD, NJ 81 LAFAYETTE AVE	07607	299100 455000 754100	1622823	1622823 00 1622823	389478 389478 778956	426458 417409 843867	405706 405706 811412
51 21 079900-3	55X145 3LT FG21S .1831	2	ALJAMAL, FAISAL & MAY MU 77 LAFAYETTE AVE MAYWOOD, NJ 77 LAFAYETTE AVE	07607	299100 562700 861800	1854594	1854594 00 1854594	445456 445456 890912	487012 476670 963682	463649 463648 927297
51 22 080000-4	55X145 2LT FG11S .1831	2	COLLOVA, DIANE & WARD, STEPHEN 73 LAFAYETTE AVENUE MAYWOOD, NJ 73 LAFAYETTE AVE	07607	299100 198700 497800	1071266	1071266 00 1071266	256746 256745 513491	281874 275901 557775	267817 267816 535633
51 23 080100-5	55X145 3LT FG21S .1831	2	SICKLE, DOROTHY LYNN VAN 69 LAFAYETTE AVE MAYWOOD, NJ 69 LAFAYETTE AVE	07607	299100 244300 543400	1169397	1169397 00 1169397	280375 280374 560749	307585 301063 608648	292350 292349 584699
51 24 080200-6	55X145 2.5LT FG11S .1831	2	BRANCATO, FRANK & DENISE 65 LAFAYETTE AVE MAYWOOD N J 65 LAFAYETTE AVE	07607	299100 136100 435200	936550	936550 00 936550	224343 224342 448685	246544 241321 487865	234138 234137 468275
51 25 080300-7	55X145 3LT FG11S .1831	2	DORING, WILLIAM H & ARVINIA D 61 LAFAYETTE AVE MAYWOOD, NJ 61 LAFAYETTE AVE	07607	299100 109600 408700	879522	879522 00 879522	216269 216269 432538	225945 221039 446984	219881 219880 439761
51 26 080400-8	55X145 3LT FG11S .1831	2	BRANSFIELD, KENNETH & MARY 57 LAFAYETTE AVE MAYWOOD NJ 57 LAFAYETTE AVE	07607	299100 153000 452100	972919	972919 00 972919	233063 233062 466125	256110 250684 506794	243230 243230 486460
51 27 080500-9	55X145 3LT FG11S .1831	2	LEE, JIN HO 140 PROSPECT AVENUE #12J HACKENSACK, NJ 53 LAFAYETTE AVE	07601	299100 202200 501300	1078798	1078798 00 1078798	258522 258521 517043	283885 277870 561755	269700 269699 539399
51 28 080600-0	55X145 3LT F1S .1831	2	LEGARDA, MARIA INES & ROSALITA R 49 LAFAYETTE AVENUE MAYWOOD, NJ 49 LAFAYETTE AVE	07607	299100 156500 455600	980451	980451 00 980451	234893 234892 469785	258067 252599 510666	245113 245113 490226
51 29 080700-1	55X145 3LT FG11S .1831	2	PERNETTI, VINCENT & DAWN 45 LAFAYETTE AVE MAYWOOD, NJ 45 LAFAYETTE AVE	07607	299100 175800 474900	1021985	1021985 00 1021985	244850 244850 489700	268992 263293 532285	255497 255496 510993
51 30 080800-2	55X145 3LT FG11S .1831	2	LOPEZ, MIGUEL JR & KRISTIN 41 LAFAYETTE AVE MAYWOOD, NJ 41 LAFAYETTE AVE	07607	299100 188400 487500	1049100	1049100 00 1049100	251417 251416 502833	276059 270208 546267	262275 262275 524550
51 31 080900-3	55X145 3LT FG11S .1831	2	MARTINEZ, ILIANA & JOSE M 37 LAFAYETTE AVE MAYWOOD, NJ 37 LAFAYETTE AVE	07607	299100 237100 536200	1153902	1153902 00 1153902	276607 276607 553214	303562 297126 600688	288476 288475 576951
51 32 081000-1	65X145 3LT FG11S .2164	2	FRANZ, ROBERT C JR. & JULIA R 35 LAFAYETTE AVE MAYWOOD, NJ 35 LAFAYETTE AVE	07607	310900 177000 487900	1049961	1049961 00 1049961	251686 251686 503372	276222 270367 546589	262491 262490 524981
52 1 084100-3	50X100 2LT FG11S .1148	2	VALDEZ, JOSE L 771 E 26TH STREET #1 PATERSON, NJ 130 WASHINGTON AVE	07504	277500 140500 418000	899536	899536 00 899536	215408 215408 430816	236868 231852 468720	224884 224884 449768

7314500

15740804

00

00

15740804

7558219

8182585

7870405

Block No. Lot No. Qualification Account No.	Land Dimensions Building Description Additional Lots Acreage	Prop. Class	Owner's Name Address City State Property Location	Billing Code Zip Code	Land Improvement Exemption Net Total	2024 Property Tax Special Dist	2024 Total Tax Deduction Net Tax	Amt.Billed 2024 1st Q 2nd Q Total	2nd Half 2024 3rd Q 4th Q Total	Preliminary 2025 Tax 1st Q 2nd Q Total
52 2 084200-4	50X100 2LT F1S .1148	2	BRESKO, MARGARET & PAUL STEVEN 140 WASHINGTON AVE MAYWOOD, NJ 140 WASHINGTON AVE	07607	277500 158300 435800	937842	937842 00 937842	225366 225365 450731	246170 240941 487111	234461 234460 468921
52 3 084300-5	75X100 3LT FG12S .1722	2	BUSA, RICHARD P & KIMBERLY 146 WASHINGTON AVE MAYWOOD, NJ 146 WASHINGTON AVE	07607	295600 139400 435000	936120	936120 00 936120	224289 224289 448578	246381 241161 487542	234030 234030 468060
52 4 084400-6	55 X 100 F1S .1263	2	GIMADIEV, MARAT & YULIYA 148 WASHINGTON AVE MAYWOOD, NJ 148 WASHINGTON AVE	07607	277500 190900 468400	1007997	1007997 00 1007997	242051 242051 484102	264758 259137 523895	252000 251999 503999
52 5 084500-7	65 X 100 IRR FG12S .0000	2	BARRY, THOMAS J 152 WASHINGTON AVE MAYWOOD, NJ 152 WASHINGTON AVE	07607	307600 152100 459700	989274	989274 00 989274	236938 236938 473876	260458 254940 515398	247319 247318 494637
52 6 084700-9	45X145 2LT F1S .1498	1	JERLINSKI, JEANNE MARIE ETAL 137 LAFAYETTE AVE MAYWOOD, NJ 145 LAFAYETTE AVE	07607	59200 0 59200	127398	127398 00 127398	31865 31864 63729	32190 31479 63669	31850 31849 63699
52 7 084800-0	80X145 3LT FG11S .2663	2	JERLINSKI SEMON JEANNE MARIE 137 LAFAYETTE AVE MAYWOOD, NJ 137 LAFAYETTE AVE	07607	303000 257100 560100	1205335	1205335 00 1205335	288987 288986 577973	317042 310320 627362	301334 301334 602668
52 8 084900-1	55X145 2LT FG11S .1831	2	JERLINSKI, RICHARD & BASILIKI 133 LAFAYETTE AVE. MAYWOOD, NJ 133 LAFAYETTE AVE	07607	299100 173000 472100	1015959	1015959 00 1015959	243397 243397 486794	267415 261750 529165	253990 253990 507980
52 9 085000-9	55X145 2LT FG11S .1831	2	THARAYIL, DAVIS & LINA 4 BRIDLE WAY HOBOKUS, NJ 129 LAFAYETTE AVE	07423	299100 129500 428600	922347	922347 00 922347	220898 220898 441796	242847 237704 480551	230587 230587 461174
52 10 085100-0	55X145 2LT FG11S .1831	2	BALASA, KEITH 125 LAFAYETTE AVE MAYWOOD, NJ 125 LAFAYETTE AVE	07607	299100 332900 632000	1360064	1360064 00 1360064	326234 326233 652467	357591 350006 707597	340016 340016 680032
52 11 085200-1	55X145 2LT F1S .1831	2	PADILLA, RODRIGO & GLICERA 121 LAFAYETTE AVE MAYWOOD, NJ 121 LAFAYETTE AVE	07607	299100 182800 481900	1037049	1037049 00 1037049	248510 248510 497020	272906 267123 540029	259263 259262 518525
52 12 085300-2	55X145 2LT F1S .1831	2	PAGANO, JOSEPH A & DONNA S 117 LAFAYETTE AVE MAYWOOD, NJ 117 LAFAYETTE AVE	07607	299100 218800 517900	1114521	1114521 00 1114521	267134 267133 534267	293235 287019 580254	278631 278630 557261
53 1 109600-0	72X150 4LT FG12S .2479	2	GARCIA, LAZARO 137 WOODLAND AVE MAYWOOD, NJ 137-139 WOODLAND AVE	07607	310000 267600 577600	1242995	1242995 00 1242995	298944 298944 597888	326019 319088 645107	310749 310749 621498
53 2 109700-1	50X150 3LT FG12S .1722	2	TAZEDAIT, MOHAMED 133 WOODLAND AVENUE MAYWOOD, NJ 133 WOODLAND AVE	07607	295600 370000 665600	1432371	1432371 00 1432371	344804 344803 689607	375376 367388 742764	358093 358093 716186
53 3 109800-2	50X150 FG12S .1722	2	O'ROURKE, MICHAEL P & AMY 124 HARRINGTON AVENUE WESTWOOD, NJ 129 WOODLAND AVE	07675	295600 286200 581800	1252034	1252034 00 1252034	301743 301743 603486	327765 320783 648548	313009 313008 626017

Block No. Lot No. Qualification Account No.	Land Dimensions Building Description Additional Lots Acreage	Prop. Class	Owner's Name Address City State Property Location	Billing Code Zip Code	Land Improvement Exemption Net Total	2024 Property Tax Special Dist	2024 Total Tax Deduction Net Tax	Amt.Billed 2024 1st Q 2nd Q Total	2nd Half 2024 3rd Q 4th Q Total	Preliminary 2025 Tax 1st Q 2nd Q Total
53 4 109900-3	50X150 3LT FG12S .1722	2	O'ROURKE, MICHAEL & AMY 124 HARRINGTON AVE WESTWOOD, NJ 125 WOODLAND AVE	07675	295600 304400 600000	1291200	1291200 00 1291200	311055 311055 622110	338145 330945 669090	322800 322800 645600
53 5 110000-4	75X150 4.5LT FG12S .2583	2	RICOTTA (ETAL), GAETANO 121 WOODLAND AVE MAYWOOD, NJ 121 WOODLAND AVE	07607	317800 342800 660600	1421611	1421611 00 1421611	342220 342219 684439	372550 364622 737172	355403 355403 710806
53 6 110100-5	50X125 3LT FG11S .1435	2	LEWIS, GARY JOHN & LINDA E 728 COLES STREET MAYWOOD, NJ 728 COLES ST	07607	304700 167500 472200	1016174	1016174 00 1016174	243505 243504 487009	267416 261749 529165	254044 254043 508087
53 6.01	50X100 .1148	2	MCCLELLAND, ANDREW & ENG, VIVIAN 117 WOODLAND AVE MAYWOOD, NJ 117 WOODLAND AVE	07607 A-1 PG 8	277500 423600 701100	1508767	1508767 00 1508767	362942 362942 725884	395648 387235 782883	377192 377192 754384
53 7 110200-6	50X125 3LT FG11S .1435	2	HARO-ZUNIGA, FREDDY & YADHIRA 734 COLES STREET MAYWOOD, NJ 734 COLES ST	07607	304700 261100 565800	1217602	1217602 00 1217602	292001 292001 584002	320195 313405 633600	304401 304400 608801
53 8 110300-7	50X175 3LT FG11S .2009	2	MAHMOUD (ETALS), MOHAMED 738 COLES ST MAYWOOD, NJ 738 COLES ST	07607	304700 179500 484200	1041998	1041998 00 1041998	249748 249748 499496	274157 268345 542502	260500 260499 520999
53 9 110400-8	50X100 2LT FG11S .1148	2	D'AMBROSIO, ANGELINA 742 COLES ST MAYWOOD, NJ 742 COLES ST	07607	277500 185500 463000	996376	996376 00 996376	239360 239360 478720	261606 256050 517656	249094 249094 498188
53 10 110500-9	50X100 2LT FG11S .1148	2	GIAMBONA, JULIET & EBLE, MATTHEW 746 COLES STREET MAYWOOD, NJ 746 COLES ST	07607	277500 307100 584600	1258059	1258059 00 1258059	296791 296791 593582	335746 328731 664477	314515 314515 629030
53 11 110600-0	50X100 2LT BG11S .1148	2	JACONDIN CATHERINE 750 COLES ST MAYWOOD, N.J. 750 COLES ST	07607	277500 179900 457400	984325	984325 00 984325	235700 235700 471400	259207 253718 512925	246082 246081 492163
53 12 110700-1	50X150 3LT FG11S .1722	2	R.WASILEWSKI TRST, SIESS/WASILEWSKI 124 LAFAYETTE AVE MAYWOOD, NJ 124 LAFAYETTE AVE	07607	295600 338200 633800	1363938	1363938 00 1363938	327203 327202 654405	358569 350964 709533	340985 340984 681969
53 13 110800-2	55X150 3LT FG11S .1894	2	MAIMONE, JOHN & BRENTA MC TEER 128 LAFAYETTE AVE MAYWOOD, NJ 128 LAFAYETTE AVE	07607	301100 149000 450100	968615	968615 00 968615	232094 232093 464187	254915 249513 504428	242154 242154 484308
53 14 110900-3	55X150 3LT F1S .1894	2	MAROTTA JR, JAMES & CHRISTINE 132 LAFAYETTE AVENUE MAYWOOD, NJ 132 LAFAYETTE AVE	07607	301100 123700 424800	914170	914170 00 914170	215839 215838 431677	243795 238698 482493	228543 228542 457085
53 15 111000-1	55X150 3LT F1S .1894	2	BOZ, HUSEYIN 136 LAFAYETTE AVE MAYWOOD, NJ 136 LAFAYETTE AVE	07607	271000 120800 391800	843154	843154 00 843154	202006 202005 404011	221922 217221 439143	210789 210788 421577
53 16 111100-2	76X150 4LT FG11S .2617	2	KNIGHT, HENRY & MARJORIE L 140 LAFAYETTE AVE MAYWOOD NJ 140 LAFAYETTE AVE	07607	318300 82400 400700	862306 W1	862306 -25000 837306	200169 200169 400338	220889 216079 436968	209327 209326 418653

7290100

15688295

00

25000

15663295

7501260

8162035

7831650

Block No. Lot No. Qualification Account No.	Land Dimensions Building Description Additional Lots Acreage	Prop. Class	Owner's Name Address City State Property Location	Billing Code Zip Code	Land Improvement Exemption Net Total	2024 Property Tax Special Dist	2024 Total Tax Deduction Net Tax	Amt.Billed 2024 1st Q 2nd Q Total	2nd Half 2024 3rd Q 4th Q Total	Preliminary 2025 Tax 1st Q 2nd Q Total
53 17 111200-3	19X145 0.0632	15C	BOROUGH OF MAYWOOD 15 PARK AVE MAYWOOD NJ 144 LAFAYETTE AVE	07607	*EXEMPT*	00	00 00 00	00 00 00	00 00 00	00 00 00
54 1 107900-9	85X81 3LT FG22S .1581	2	ABRUNZO, CAROLYN 33 WOODLAND AVE MAYWOOD, N.J. 33 WOODLAND AVE	07607	293000 265900 558900	1202753	1202753 00 1202753	288341 288340 576681	316390 309682 626072	300689 300688 601377
54 2 108000-7	65X108 3LT BG11S .1612	2	LOPEZ, DAVID O & WHITE, G.L. 734 JERSEY AVE MAYWOOD, NJ 734 JERSEY AVE	07607	287900 196800 484700	1043074	1043074 00 1043074	249964 249963 499927	274482 268665 543147	260769 260768 521537
54 3 108100-8	58X150 5LT F1S .1997	2	MCBEAN, LORNA 36 LAFAYETTE AVE MAYWOOD, NJ 36 LAFAYETTE AVE	07607	303100 193500 496600	1068683	1068683 00 1068683	256154 256153 512307	281168 275208 556376	267171 267171 534342
54 4 108200-9	55X150 3LT FG11S .1894	2	D'ULISSE, DOMENICO & PAULA 40 LAFAYETTE AVE MAYWOOD, NJ 40 LAFAYETTE AVE	07607	301100 191200 492300	1059430	1059430 00 1059430	253947 253946 507893	278722 272815 551537	264858 264857 529715
54 5 108300-0	55X150 3LT FG11S .1894	2	ZHANG, LUYUAN & ANKAPONG, FRANK 44 LAFAYETTE AVE MAYWOOD, NJ 44 LAFAYETTE AVE	07607	301100 140300 441400	949893	949893 00 949893	227572 227572 455144	250023 244726 494749	237474 237473 474947
54 6 108400-1	55X150 3LT FG11S .1894	2	MOUMDJIAN, JUAN D. & RITA 48 LAFAYETTE AVENUE MAYWOOD, NJ 48 LAFAYETTE AVE	07607	301100 233600 534700	1150674	1150674 00 1150674	275854 275853 551707	302692 296275 598967	287669 287668 575337
54 7 108500-2	55X150 3LT FG11S .1894	2	CAMPAGNOLA, LU ANN 52 LAFAYETTE AVE MAYWOOD, NJ 52 LAFAYETTE AVE	07607	301100 147400 448500	965172	965172 00 965172	231233 231232 462465	254045 248662 502707	241293 241293 482586
54 8 108600-3	50X150 .1722	2	KOPP, STEVEN & AMY 58 LAFAYETTE AVE MAYWOOD N J 58 LAFAYETTE AVE	07607	295600 277300 572900	1232881	1232881 00 1232881	295661 295661 591322	324217 317342 641559	308221 308220 616441
54 9 108700-4	50X150 3LT FG11S .1722	2	HILL, DENNIS S & LAURA A 60 LAFAYETTE AVE MAYWOOD, NJ 60 LAFAYETTE AVE	07607	295600 192900 488500	1051252	1051252 00 1051252	251955 251955 503910	276602 270740 547342	262813 262813 525626
54 10 108800-5	55X150 3LT FG11S .1894	2	FEBRA, ADRIAN J & JENNIFER L 64 LAFAYETTE AVE MAYWOOD, NJ 64 LAFAYETTE AVE	07607	301100 188200 489300	1052974	1052974 00 1052974	252386 252385 504771	277037 271166 548203	263244 263243 526487
54 11 108900-6	55X150 3LT FG11S .1894	2	LICURSI (ETAL), KIM 68 LAFAYETTE AVENUE MAYWOOD, NJ 68 LAFAYETTE AVE	07607	301100 185600 486700	1047378	1047378 00 1047378	251040 251040 502080	275570 269728 545298	261845 261844 523689
54 12 109000-4	55X150 3LT .1894	2	RODRIGUEZ, MARK & TAPIA, LUCERTITO 72 LAFAYETTE AVENUE MAYWOOD, NJ 72 LAFAYETTE AVE	07607	301100 507200 808300	1739462	1739462 00 1739462	417736 417736 835472	456845 447145 903990	434866 434865 869731
54 13 109100-5	55X150 3LT F1S .1894	2	ZYBULEWSKI, GAIL 76 LAFAYETTE AVE MAYWOOD, NJ 76 LAFAYETTE AVE	07607	301100 166200 467300	1005630	1005630 00 1005630	241029 241028 482057	264590 258983 523573	251408 251407 502815

6770100

14569256

00

00

14569256

6985736

7583520

7284630

Block No. Lot No. Qualification Account No.	Land Dimensions Building Description Additional Lots Acreage	Prop. Class	Owner's Name Address City State Property Location	Billing Code Zip Code	Land Improvement Exemption Net Total	2024 Property Tax Special Dist	2024 Total Tax Deduction Net Tax	Amt.Billed 2024 1st Q 2nd Q Total	2nd Half 2024 3rd Q 4th Q Total	Preliminary 2025 Tax 1st Q 2nd Q Total
54 14 109200-6	55X150 . .1894	2	REYES, WILFREDO & NATSUKO 80 LAFAYETTE AVE MAYWOOD, NJ 80 LAFAYETTE AVE	07607	301100 273000 574100	1235463	1235463 00 1235463	296307 296307 592614	324869 317980 642849	308866 308866 617732
54 15 109300-7	50X100 2LT F1S . .1148	2	LMG MAYWOOD LLC 985 ARAPAHO TRAIL FRANKLIN LAKES, NJ 751 COLES ST	07417	277500 172600 450100	968615	968615 00 968615	232632 232632 465264	254376 248975 503351	242154 242154 484308
54 16 109400-8	50X100 2LT F1S . .1148	2	ZAMANI, MAZDAK & ARAB, FARNAZ 747 COLES STREET MAYWOOD, NJ 747 COLES ST	07607	277500 235500 513000	1103976	1103976 00 1103976	265142 265142 530284	289924 283768 573692	275994 275994 551988
54 17 109500-9	50X100 2LT FG11S . .1148	2	JEWELL, WAYNE 743 COLES ST MAYWOOD, NJ 743 COLES ST	07607	277500 182600 460100	990135	990135 V1 -25000 965135	231549 231549 463098	253779 248258 502037	241284 241284 482568
54 18 106800-1	50X100 2LT F1S . .1148	2	DE LA CRUZ, FELIX & MIRIAM 186 FREDRICK ST PARAMUS, NJ 739 COLES ST	07625	277500 231500 509000	1095368	1095368 00 1095368	263097 263096 526193	287642 281533 569175	273842 273842 547684
54 19 106700-0	50X100 2LT F1S . .1148	2	CHOI, HAESHIL JESSICA ETAL 735 COLES ST MAYWOOD, NJ 735 COLES ST	07607	277500 272200 549700	1182954	1182954 00 1182954	284196 284196 568392	310580 303982 614562	295739 295738 591477
54 20 106600-9	50X100 2LT F1S . .1148	2	LUGO, CARLOS & MARGARET A 731 COLE ST MAYWOOD, NJ 731 COLES ST	07607	277500 175100 452600	973995	973995 00 973995	233870 233870 467740	255843 250412 506255	243499 243499 486998
54 21 106900-2	50X150 3LT . .1722	2	ZHANG, LIQUN & LIU, YVONNE YEWEN 73 WOODLAND AVE MAYWOOD, NJ 73 WOODLAND AVE	07607	295600 448700 744300	1601734	1601734 00 1601734	384419 384418 768837	420914 411983 832897	400434 400433 800867
54 22 107000-0	50X150 3LT F1S . .1722	2	MC MORROW, JOHN J & CATHY ANN 69 WOODLAND AVE MAYWOOD NJ 69 WOODLAND AVE	07607	295600 388400 684000	1471968	1471968 00 1471968	353200 353200 706400	386888 378680 765568	367992 367992 735984
54 23 107100-1	50X150 3LT F1S . .1722	2	WILLIAMS, ADRIENNE D. 65 WOODLAND AVE MAYWOOD NJ 65 WOODLAND AVE	07607	295600 150100 445700	959146	959146 W1 -25000 934146	223529 223529 447058	246219 240869 487088	233537 233536 467073
54 24 107200-2	50X150 3LT F1S . .1722	2	LOPEZ, ANNIE 61 WOODLAND AVE. MAYWOOD, NJ 61 WOODLAND AVE	07607	295600 215700 511300	1100318	1100318 00 1100318	264335 264334 528669	288892 282757 571649	275080 275079 550159
54 25 107300-3	50X150 3LT F1S . .1722	2	MITCHELL, MARK P & DANIELLE 57 WOODLAND AVE MAYWOOD, NJ 57 WOODLAND AVE	07607	295600 224200 519800	1118610	1118610 00 1118610	268641 268640 537281	293783 287546 581329	279653 279652 559305
54 26 107400-4	50X150 3LT F1S . .1722	2	WALLNER, JOSEPH & SUSAN 53 WOODLAND AVE MAYWOOD, NJ 53 WOODLAND AVE	07607	295600 211600 507200	1091494	1091494 00 1091494	261644 261643 523287	287147 281060 568207	272874 272873 545747
54 27 107500-5	50X150 3LT F1S . .1722	15F	BAUTISTA, MARC & MARIANA 49 WOODLAND AVENUE MAYWOOD, NJ 49 WOODLAND AVE	07607	*EXEMPT*	00	00 00 00	00 00 00	00 00 00	00 00 00

6920900

14893776

00

50000

14843776

7125117

7718659

7421890

Block No. Lot No. Qualification Account No.	Land Dimensions Building Description Additional Lots Acreage	Prop. Class	Owner's Name Address City State Property Location	Billing Code Zip Code	Land Improvement Exemption Net Total	2024 Property Tax Special Dist	2024 Total Tax Deduction Net Tax	Amt.Billed 2024 1st Q 2nd Q Total	2nd Half 2024 3rd Q 4th Q Total	Preliminary 2025 Tax 1st Q 2nd Q Total
54 28 107600-6	50X150 3LT F1S .1722	2	TATANO, ANTHONY & JENNIFER 45 WOODLAND AVE MAYWOOD, NJ 45 WOODLAND AVE	07607	295600 463900 759500	1634444	1634444 00 1634444	392331 392330 784661	429449 420334 849783	408611 408611 817222
54 29 107700-7	50X150 3LT F1S .1722	2	PERALTA (ETAL), CYNTHIA M 41 WOODLAND AVE MAYWOOD, NJ 41 WOODLAND AVE	07607	295600 195400 491000	1056632	1056632 00 1056632	253247 253247 506494	278015 272123 550138	264158 264158 528316
54 30 107800-8	50X150 3LT FG22S .1722	2	37 WOODLAND AVE LLC PO BOX 893 MONSEY, NY 37 WOODLAND AVE	10952	295600 252600 548200	1179726	1179726 00 1179726	282851 282850 565701	310302 303723 614025	294932 294931 589863
55 1 137300-2	75X232 7LT FG11S .3994	2	CINQUE, LAURA E(SCHMIDT)& DENNIS J 714 ELM ST MAYWOOD, NJ 714 ELM ST	07607	337800 346800 684600	1473259	1473259 00 1473259	352985 352984 705969	387753 379537 767290	368315 368315 736630
55 2 137200-1	75X249 8.5LT FG11S .4287	2	THOMSON, DENNIS WILLIAM & DEBRA A. 710 ELM STREET MAYWOOD, NJ 710 ELM ST	07607	341900 396100 738000	1588176	1588176 00 1588176	380597 380596 761193	417920 409063 826983	397044 397044 794088
55 3 137100-0	25X256 .1469	1	THOMSON, DENNIS W. 708 ELM ST MAYWOOD NJ 708 ELM ST	07607	29200 0 29200	62838	62838 00 62838	15717 15717 31434	15878 15526 31404	15710 15709 31419
55 4 137000-9	50 X 259 000 10LT F1S .2973	2	RODRIGUEZ JR,CARLOS& ARLEEN R. 704 ELM ST MAYWOOD, NJ 704 ELM ST	07607	323500 409500 733000	1577416	1577416 00 1577416	379574 379574 759148	413532 404736 818268	394354 394354 788708
55 4.01 137000-9	50 X 259 000 .2973	2	LASINOVSKI, MUGUREL & LIDIA 98 ORIENT WAY RUTHERFORD, NJ 700 ELM ST	07070	324000 431100 755100	1624975	1624975 00 1624975	414022 414022 828044	402996 393935 796931	406244 406244 812488
55 5 136900-1	107X247 12LT FG11S .6067	2	LAVALLO, ROBERT J & THERESA P(TERI) 692 ELM ST MAYWOOD, NJ 692 ELM ST.	07607	349300 515900 865200	1861910	1861910 00 1861910	455198 455198 910396	480949 470565 951514	465478 465477 930955
55 6 136800-0	50X230 4.5LT FG11S .2640	2	MULLIGAN, TIMOTHY C & ELSY Y 680 ELM ST MAYWOOD, NJ 680 ELM ST	07607	318600 156400 475000	1022200	1022200 00 1022200	244904 244904 489808	269046 263346 532392	255550 255550 511100
55 7 136700-9	50X272 5.5LT FG11S .3122	2	MAESTRO JR,J.& DIMACULANGAN, M. 678 ELM ST MAYWOOD,NJ 678 ELM ST	07607	322500 185800 508300	1093862	1093862 00 1093862	262020 262020 524040	287961 281861 569822	273466 273465 546931
55 8 136600-8	80X240 9LT FG12S .4408	2	GRAZIANO ANTONINO & IREDA 676 ELM ST MAYWOOD NJ 676 ELM ST	07607	346800 267700 614500	1322404	1322404 00 1322404	316491 316491 632982	348398 341024 689422	330601 330601 661202
55 9 136500-7	75X220 8LT BG12S .3788	2	LOAIZA, CARLOS A 12813 POPLAR FOREST DR RICHMOND, VA 666 ELM ST	23233	327600 283500 611100	1315087	1315087 00 1315087	315576 315576 631152	345634 338301 683935	328772 328772 657544
55 10 136400-6	60X250 6LT FG22S .3444	2	PUNTES, MILTON & DEJESUS, IRIS 656 ELM ST MAYWOOD, NJ 656 ELM ST	07607	321000 604300 925300	1991246	1991246 00 1991246	477590 477589 955179	523585 512482 1036067	497812 497811 995623

Block No. Lot No. Qualification Account No.	Land Dimensions Building Description Additional Lots Acreage	Prop. Class	Owner's Name Address City State Property Location	Billing Code Zip Code	Land Improvement Exemption Net Total	2024 Property Tax Special Dist	2024 Total Tax Deduction Net Tax	Amt.Billed 2024 1st Q 2nd Q Total	2nd Half 2024 3rd Q 4th Q Total	Preliminary 2025 Tax 1st Q 2nd Q Total
55 11 136300-5	80X290 10LT FG12S .5326	2	VILLANO, VIVIAN LEE 652 ELM STREET MAYWOOD, NJ 07607	07607	348700 555300 904000	1945408	1945408 00 1945408	466017 466017 932034	512111 501263 1013374	486352 486352 972704
55 12 136200-4	60X325 7LT FG12S .4477	2	FISHER, JAMES R & BRUNNER, VERENA M 644 ELM ST MAYWOOD, NJ 07607	07607	336600 409100 745700	1604746	1604746 00 1604746	384257 384257 768514	422591 413641 836232	401187 401186 802373
55 13 135600-1	50X107 2LT .1228	2	CLARK, LORTAN & ROSE, RADCLIFFE 99 GROVE AVE MAYWOOD, N.J. 07607	07607	269300 411400 680700	1464866	1464866 00 1464866	351262 351262 702524	385256 377086 762342	366217 366216 732433
55 14 135700-2	40X107 2LT FG22S .0983	2	GENG, REBECCA X.W. 103 GROVE AVE MAYWOOD NJ 07607	07607	257800 174000 431800	929234	929234 00 929234	222298 222297 444595	244910 239729 484639	232309 232308 464617
55 15 135800-3	80X107 1SFRB .1965	15F	K O C 105 GROVE AVE 105 GROVE AVE MAYWOOD NJ 07607	07607	*EXEMPT*	00	00 00 00	00 00 00	00 00 00	00 00 00
55 16 135900-4	40X109 2LT F2S .1001	2	FERRER, ANGEL & MILAGRO J 115 GROVE AVE MAYWOOD, NJ 07607	07607	258900 214000 472900	1017681	1017681 00 1017681	243612 243612 487224	268066 262391 530457	254421 254420 508841
55 17 136000-2	44X110 2LT FG22S .1111	2	VAN RENSALIER JAMES 117 GROVE AVE MAYWOOD, NJ 07607	07607	265300 192700 458000	985616 v1	985616 -25000 960616	229719 229719 459438	253337 247841 501178	240154 240154 480308
55 18 136100-3	36X110 20X40 2.5LT F .0909	2	PROPERTIES RENTAL LLC 123 GROVE AVE MAYWOOD, NJ 07607	07607	267500 382700 650200	1399230	1399230 00 1399230	324350 324349 648699	379167 371364 750531	349808 349807 699615
56 1 134000-8	75X125 4LT BG21S .2152	2	ZISA, GIUSEPE & ANNA 666 COLES ST MAYWOOD, NJ 07607	07607	299200 262700 561900	1209209	1209209 00 1209209	289633 289632 579265	318344 311600 629944	302303 302302 604605
56 2 134100-9	50X112 2LT FG12S .1286	2	O'DONNELL, IAN & KEZIRIAN 668 COLES ST MAYWOOD, NJ 07607	07607	281900 199700 481600	1036403	1036403 00 1036403	248295 248295 496590	272796 267017 539813	259101 259101 518202
56 3 134200-0	50X112 2LT F2S .1286	2	MOYNA, MICHAEL O & SARA MAILLET 7 HAMPTON CT MAYWOOD, NJ 07607	07607	281900 145200 427100	919119	919119 00 919119	220091 220090 440181	242032 236906 478938	229780 229780 459560
56 4 134300-1	25X112 1LT F2S .0643	2	BARJADZE, DAVID & ADIKASHVILI, DEA 676 COLES STREET MAYWOOD, NJ 07607	07607	247800 112100 359900	774505	774505 00 774505	185266 185266 370532	204146 199827 403973	193627 193626 387253
56 5 134400-2	75X112 3LT F2S .1928	2	CINELLI, RYAN & NICOLE 680 COLES ST MAYWOOD, NJ 07607	07607	302200 167700 469900	1011225	1011225 00 1011225	242321 242320 484641	266112 260472 526584	252807 252806 505613
56 6 134500-3	50X112 2LT FG11S .1286	2	GALATRO, RICHARD J & ELIZABETH F 686 COLES STREET MAYWOOD, NJ 07607	07607	281900 176500 458400	986477	986477 00 986477	236938 236938 473876	259051 253550 512601	246620 246619 493239

7102100

15283719

00

25000

15258719

7288113

7970606

7629363

Block No. Lot No. Qualification Account No.	Land Dimensions Building Description Additional Lots Acreage	Prop. Class	Owner's Name Address City State Property Location	Billing Code Zip Code	Land Improvement Exemption Net Total	2024 Property Tax Special Dist	2024 Total Tax Deduction Net Tax	Amt.Billed 2024 1st Q 2nd Q Total	2nd Half 2024 3rd Q 4th Q Total	Preliminary 2025 Tax 1st Q 2nd Q Total
56 7 134600-4	50X112 .1286	2	JAPZON, RACHEL & ADELAIDE 698 COLES STREET MAYWOOD, NJ 698 COLES ST	07607	281900 222700 504600	1085899	1085899 00 1085899	260729 260728 521457	285249 279193 564442	271475 271475 542950
56 8 134700-5	50X112 2LT FG12S .1286	2	PEZZIMENTI, FRANK & MARIE 700 COLES ST MAYWOOD NJ 700 COLES ST	07607	281900 186100 468000	1007136	1007136 W1 -25000 982136	235909 235909 471818	257967 252351 510318	245534 245534 491068
56 9 134800-6	38X112 2LT .0977	1	ALBRIZIO, MICHELLE & SENSAL, JOSEPH 702 COLES STREET MAYWOOD, NJ 702 COLES ST	07607	42600 0 42600	91675	91675 00 91675	22930 22929 45859	23164 22652 45816	22919 22919 45838
56 10 135100-6	47X100 2LT FG22S .1079	2	ALBRIZIO, MICHELLE 708 COLES STREET MAYWOOD, NJ 708 COLES ST	07607	273500 196500 470000	1011440	1011440 00 1011440	242267 242266 484533	266274 260633 526907	252860 252860 505720
56 11 135000-5	50X100 2LT .1148	2	DEFRANCO, JOSEPH & ASHLEY 712 COLES ST MAYWOOD, NJ 712 COLES ST	07607	277500 485200 762700	1641330	1641330 00 1641330	394968 394968 789936	430274 421120 851394	410333 410332 820665
56 12 134900-7	50X100 2LT FG22S .1148	2	ROMAIN, PETER A. & ANNE M. 716 COLES STREET MAYWOOD, NJ 716 COLES ST	07607	277500 210200 487700	1049530	1049530 00 1049530	251471 251470 502941	276221 270368 546589	262383 262382 524765
56 13 135200-7	50X147 3LT 1SF&B .1687	2	SHIN, SEGON 116 WOODLAND AVENUE MAYWOOD, NJ 116 WOODLAND AVE	07607	294500 261400 555900	1196297	1196297 00 1196297	287534 287533 575067	313951 307279 621230	299075 299074 598149
56 14 135300-8	48X96 1.8LT FG12S .1058	2	ROWLAND, JILL K & MANGINO, K.M. 124 WOODLAND AVE MAYWOOD, NJ 124 WOODLAND AVE	07607	272200 292900 565100	1216095	1216095 00 1216095	292432 292431 584863	319007 312225 631232	304024 304024 608048
56 15 135400-9	50X96 1.9LT FG12S .1102	2	O'ROURKE, R & M C/O GENTRY REALTY 328 WOODLAND AVE BRIELLE, NJ 715 ELM ST	08730	274800 283300 558100	1201031	1201031 00 1201031	287964 287964 575928	315900 309203 625103	300258 300258 600516
56 16 135500-0	50X96 1.9LT FG11S .1102	2	RUBIA, DEN M.R & ALQUOISA, KIMBERLY M 711 ELM ST MAYWOOD, NJ 711 ELM ST	07607	274800 298700 573500	1234172	1234172 00 1234172	295930 295930 591860	324597 317715 642312	308543 308543 617086
56 17 133200-3	75X140 3LT BG11S .2410	2	GALLI, ROBERT & ELISHA 707 ELM STREET MAYWOOD, NJ 707 ELM ST	07607	315400 231900 547300	1177790	1177790 00 1177790	282366 282366 564732	309813 303245 613058	294448 294447 588895
56 18 133300-4	50X140 1SF2G .1607	2	SINFIELD, KENNETH 701 ELM ST MAYWOOD, NJ 701 ELM ST	07607	292000 208900 500900	1077937	1077937 00 1077937	258791 258790 517581	283184 277172 560356	269485 269484 538969
56 19.01	7518 7518.0000	1	PALADINO, ANTHONY 308 HAMILTON PL #24 HACKENSACK, NJ 689 ELM STREET	07601 A-1	252600 0 252600	543595	543595 00 543595	00 00 00	273313 270282 543595	135899 135899 271798
56 19.02 133400-5	108X140 5.5LT FG11S .3471	2	MARSEPPE LLC 140 CEDAR AVE MAYWOOD, NJ 687 ELM ST	07607	247700 247000 494700	1064594	1064594 00 1064594	297653 297652 595305	237613 231676 469289	266149 266148 532297

6783700

14598521

00

25000

14573521

6821880

7751641

7286764

Block No. Lot No. Qualification Account No.	Land Dimensions Building Description Additional Lots Acreage	Prop. Class	Owner's Name Address City State Property Location	Billing Code Zip Code	Land Improvement Exemption Net Total	2024 Property Tax Special Dist	2024 Total Tax Deduction Net Tax	Amt.Billed 2024 1st Q 2nd Q Total	2nd Half 2024 3rd Q 4th Q Total	Preliminary 2025 Tax 1st Q 2nd Q Total
56 20 133500-6	81X140 5LT FG11S .2603	2	KIM, SHONE W 681 ELM ST MAYWOOD, NJ 681 ELM ST	07607	318100 228500 546600	1176283	1176283 00 1176283	281990 281989 563979	309432 302872 612304	294071 294071 588142
56 21 133600-7	50X140 2LT .1607	2	675 MAYWOOD LLC 6-11 3RD ST FAIR LAWN, NJ 675 ELM ST	07410	292600 221500 514100	1106343	1106343 00 1106343	265196 265196 530392	291060 284891 575951	276586 276586 553172
56 22 133700-8	50X132 IRRG. 50X132 3LT .0000	1	671 MAYWOOD LLC 6-11 3RD ST FAIR LAWN, NJ 671 ELM ST	07410	216700 0 216700	466338	466338 00 466338	111418 111418 222836	123052 120450 243502	116585 116584 233169
56 23.01 133800-9	75X100 5LT FG32S .1722	2	99 TERRACE AVE INC 147 ELMORA AVE APT 2B ELIZABETH, NJ 99 TERRACE AVE	07202	281500 415900 697400	1500805	1500805 00 1500805	359928 359928 719856	394659 386290 780949	375202 375201 750403
56 23.02	52 X 100 .1194	2	FLAVIEN, WAYNE & TRICIA 93 TERRACE AVENUE MAYWOOD, NJ 93 TERRACE AVE	07607 A2	264000 396700 660700	1421826	1421826 00 1421826	342112 342112 684224	372766 364836 737602	355457 355456 710913
56 24 133900-0	50X125 2.5LT F2S .1435	2	MANUKYAN, JACQUES 85 TERRACE AVE MAYWOOD, NJ 85 TERRACE AVE	07607	276600 559300 835900	1798857	1798857 00 1798857	433238 433237 866475	471207 461175 932382	449715 449714 899429
57 1 131700-4	50X100 2SFR B .1148	2	SIGNORELLI, MARK 658 GARDEN ST MAYWOOD, NJ 658 GARDEN ST	07607	267500 283200 550700	1185106	1185106 00 1185106	285004 285003 570007	310854 304245 615099	296277 296276 592553
57 2 131600-3	75X112 2LT FG32S LOT 3 .1928	2	RODRIGUEZ, ANGEL & WENDY ISRAEL 662 GARDEN ST MAYWOOD, NJ 662 GARDEN ST	07607	292200 95800 388000	834976	834976 00 834976	199691 199691 399382	220125 215469 435594	208744 208744 417488
57 4 131400-1	75X112 3LT F1S .1928	2	GEHL, RICHARD & DORIS 670 GARDEN ST. MAYWOOD, NJ 670 GARDEN ST	07607	302200 189200 491400	1057493	1057493 00 1057493	253947 253946 507893	277749 271851 549600	264374 264373 528747
57 5 131300-0	50X112 2LT F1S .1286	2	BRUINOOG, DAVID C & KATHLEEN 674 GARDEN ST MAYWOOD NJ 674 GARDEN ST	07607	281900 174000 455900	981097	981097 00 981097	235592 235592 471184	257692 252221 509913	245275 245274 490549
57 6 131200-9	50X112 2LT F2S .1286	2	GRAYNOR, JOHN O & MARY A 678 GARDEN ST MAYWOOD NJ 678 GARDEN ST	07607	281900 164200 446100	960007	960007 00 960007	229941 229940 459881	252740 247386 500126	240002 240002 480004
57 7 131100-8	50X112 2LT F2S .1286	2	O'ROURKE, R. & M. C/O GENTRY REALTY 328 WOODLAND AVE BRIELLE, NJ 686 GARDEN ST	08730	281900 167900 449800	967970 V1	967970 -25000 942970	225575 225574 451149	248609 243212 491821	235743 235742 471485
57 8 131000-7	50X112 2LT FG22S .1286	2	DEJESUS, RAFAEL LUNA & NANCY 690 GARDEN ST MAYWOOD, NJ 690 GARDEN ST	07607	281900 236400 518300	1115382	1115382 00 1115382	267295 267295 534590	293506 287286 580792	278846 278845 557691
57 9 130900-9	50X112 2LT FG11S .1286	2	ADAMOVIC, ALEKSANDAR & KIRISANNA 692 GARDEN ST MAYWOOD, NJ 692 GARDEN ST	07607	281900 325800 607700	1307770	1307770 00 1307770	313639 313638 627277	343893 336600 680493	326943 326942 653885

7379300

15880253

00

25000

15855253

7609125

8246128

7927630

Block No. Lot No. Qualification Account No.	Land Dimensions Building Description Additional Lots Acreage	Prop. Class	Owner's Name Address City State Property Location	Billing Code Zip Code	Land Improvement Exemption Net Total	2024 Property Tax Special Dist	2024 Total Tax Deduction Net Tax	Amt.Billed 2024 1st Q 2nd Q Total	2nd Half 2024 3rd Q 4th Q Total	Preliminary 2025 Tax 1st Q 2nd Q Total
57 10 130800-8	59X112 2.5LT BG22S .1517	2	EDDY, JACQUELINE ANN 700 GARDEN ST MAYWOOD NJ 700 GARDEN ST	07607	289200 333800 623000	1340696	1340696 00 1340696	321389 321389 642778	352697 345221 697918	335174 335174 670348
57 11 133100-2	75X119 3.5LT FG11S .2049	2	LABRUNO (ETAL), CHRISTOPHER 704 GARDEN ST MAYWOOD, NJ 704 GARDEN ST	07607	306000 310400 616400	1326493	1326493 00 1326493	318591 318590 637181	348355 340957 689312	331624 331623 663247
57 12 133000-1	75X119 3.5LT BG11S .2049	2	SILVERMAN, ERIC M & JOANNE C 710 GARDEN ST MAYWOOD, NJ 710 GARDEN ST	07607	306000 257400 563400	1212437	1212437 00 1212437	290709 290709 581418	318890 312129 631019	303110 303109 606219
57 13 132700-1	100X50 2LT FG12S .1148	2	SAJULGA, CARL PATRICK A & MICHELLE C 717 COLES ST MAYWOOD, NJ 717 COLES ST	07607	277500 280800 558300	1201462	1201462 00 1201462	288072 288071 576143	316009 309310 625319	300366 300365 600731
57 14 132800-2	50X100 2LT FG22S .1148	2	WENDELKEN, PATRICK 711 COLES STREET MAYWOOD, NJ 711 COLES ST	07607	277500 207900 485400	1044581	1044581 00 1044581	250502 250501 501003	274702 268876 543578	261146 261145 522291
57 15 132900-3	50X100 2LT FG12S .1148	2	FAY, SCOTT 705 COLES ST MAYWOOD, NJ 705 COLES ST	07607	277500 193000 470500	1012516	1012516 00 1012516	242590 242589 485179	266492 260845 527337	253129 253129 506258
57 16 132600-0	88X112 .2263	2	GONZALEZ, DEVIN JOSEPH (ETAL) 701 COLES STREET MAYWOOD, NJ 701 COLES ST	07607	312700 353500 666200	1433662	1433662 00 1433662	343996 343995 687991	376833 368838 745671	358416 358415 716831
57 17 132500-9	50X112 2LT FG11S .1286	2	LIN, REN GAN & PAN, LIQING 689 COLES ST MAYWOOD, NJ 689 COLES ST	07607	281900 238700 520600	1120331	1120331 00 1120331	268533 268533 537066	294756 288509 583265	280083 280083 560166
57 18 132400-8	40X112 1.5LT FG12S .1028	2	GALDINI CARMEN A & ANNABELLE 687 COLES ST MAYWOOD NJ 687 COLES ST	07607	262400 179200 441600	950323 V1	950323 -25000 925323	221376 221376 442752	243935 238636 482571	231331 231331 462662
57 19 132300-7	35X112 1.5LT FG11S .0900	2	YUDICHAK, MATTHEW & YOUSSEF, DIANNE 683 COLES ST MAYWOOD, NJ 683 COLES ST	07607	255000 107400 362400	779885	779885 00 779885	186612 186611 373223	205506 201156 406662	194972 194971 389943
57 20 132200-6	50X112 2LT FG11S .1286	2	LANTYCH, JAMIE & JONATHAN A 679 COLES ST MAYWOOD, NJ 679 COLES ST	07607	281900 238200 520100	1119255	1119255 00 1119255	268210 268210 536420	294538 288297 582835	279814 279814 559628
57 21 132100-5	L29,30 75X112 3LT F1S .1928	2	GLYNN, JILL DEXTRAZE & CIARAN 675 COLES ST MAYWOOD, NJ 675 COLES ST	07607	302200 179600 481800	1036834	1036834 00 1036834	249102 249102 498204	272206 266424 538630	259209 259208 518417
57 22 132000-4	50X112 2LT FG11S .1286	2	TRAN, ERIC & RITA P CHENG 671 COELS ST MAYWOOD, NJ 671 COLES ST	07607	281900 190500 472400	1016605	1016605 00 1016605	243559 243558 487117	267579 261909 529488	254152 254151 508303
57 23 131900-6	75X112 2SF .1928	2	BALASA, KEITH & GERALDINE ETALS 125 LAFAYETTE ST MAYWOOD, NJ 661 COLES ST	07607	292200 461900 754100	1622823	1622823 00 1622823	390070 390070 780140	425866 416817 842683	405706 405706 811412

7536200

16217903

00

25000

16192903

7766615

8426288

8096456

Block No. Lot No. Qualification Account No.	Land Dimensions Building Description Additional Lots Acreage	Prop. Class	Owner's Name Address City State Property Location	Billing Code Zip Code	Land Improvement Exemption Net Total	2024 Property Tax Special Dist	2024 Total Tax Deduction Net Tax	Amt.Billed 2024 1st Q 2nd Q Total	2nd Half 2024 3rd Q 4th Q Total	Preliminary 2025 Tax 1st Q 2nd Q Total
57 24 131800-5	FG12S 190X74 .0000	2	FARIA, JIMMY 653 COLES ST MAYWOOD, NJ 653 COLES ST	07607	276200 172000 448200	964526	964526 00	230856 230855	254097 248718	241132 241131
58 1 129400-4	4LT 75X119 .3228	2	TELLER, JANET M. 668 JERSEY AVE MAYWOOD, NJ 668 JERSEY AVE	07607	323500 341600 665100	1431295	1431295 00	343242 343242	376396 368415	357824 357824
58 2 129500-5	2LT F1S 75X119 .2049	2	DIAZ HELEN 676 JERSEY AVE MAYWOOD NJ 676 JERSEY AVE	07607	307700 149400 457100	983679	983679 00	235646 235646	258936 253451	245920 245920
58 3 129600-6	75X146 4.5LT FG11S .2514	2	PANOS, KATHERINE J 680 JERSEY AVE MAYWOOD, NJ 680 JERSEY AVE	07607	317800 284400 602200	1295934	1295934 00	310732 310732	340849 333621	323984 323983
58 4 129700-7	116X164 7LT FG11S .4367	2	PANOS, ROSEMARY S. 692 JERSEY AVENUE MAYWOOD, NJ 692 JERSEY AVE	07607	327100 427700 754800	1624330	1624330 00	397606 397605	419088 410031	406083 406082
58 5 129800-8	55X164 6LT FG11S .2071	2	EVANS, CHRISTOPHER & PROSCILA 696 JERSEY AVE MAYWOOD, NJ 696 JERSEY AVE	07607	302700 237400 540100	1162295	1162295 00	278652 278652	305736 299255	290574 290574
58 6 130000-0	45X150 3LT FG11S .1550	2	FERRANDINO, JOHN T & MARY FLORENCE 38 WOODLAND AVE MAYWOOD, NJ 38 WOODLAND AVE	07607	291300 185500 476800	1026074 v1	1026074 -25000	239623 239622	263775 258054	250269 250268
58 7 130100-1	50X150 3LT FG11S .1722	2	BASTARDO, OLIVER & CACERES, ARIOLA 42 WOODLAND AVE MAYWOOD, NJ 42 WOODLAND AVE	07607	295600 214800 510400	1098381	1098381 00	263312 263312	288941 282816	274596 274595
58 8 130200-2	50X150 3LT FG11S .1722	2	YOO, JAE H 46 WOODLAND AVE MAYWOOD, NJ 46 WOODLAND AVE	07607	295600 222400 518000	1114736	1114736 00	267242 267241	293235 287018	278684 278684
58 9 130300-3	50X150 3LT FG11S .1722	2	WALSH, DOUGLAS M 52 WOODLAND AVENUE MAYWOOD, NJ 52 WOODLAND AVE	07607	295600 232900 528500	1137332	1137332 00	272678 272677	299160 292817	284333 284333
58 10 130400-4	75X150 4.5LT FG12S .2583	2	WILLICK, MARTIN & HILLARY ETAL 56 WOODLAND AVE MAYWOOD, NJ 56 WOODLAND AVE	07607	317800 485800 803600	1729347	1729347 00	416660 416659	452836 443192	432337 432337
58 11 130500-5	50X91 50X91 2LT FG2 .1045	2	RODRIGUEZ, FEDERICO M & JEANNETTE N 715 GARDEN STREET MAYWOOD, NJ 715 GARDEN ST	07607	271400 229900 501300	1078798	1078798 00	258576 258575	283831 277816	269700 269699
58 12 130700-7	50X91 2LT FG11S .1045	2	GEHRIG, MATTHEW & STEPHANIE 709 GARDEN ST MAYWOOD, NJ 709 GARDEN ST	07607	271400 179500 450900	970337	970337 00	232471 232470	255404 249992	242585 242584
58 13 130600-6	50X91 50X91 2LT F1S .1045	2	FRANZSON, VICKI M 705 GARDEN ST MAYWOOD, NJ 705 GARDEN ST	07607	271400 200000 471400	1014453	1014453 00	243128 243127	266928 261270	253614 253613

7728400

16631517

00

25000

16606517

7980839

8625678

8303262

Block No. Lot No. Qualification Account No.	Land Dimensions Building Description Additional Lots Acreage	Prop. Class	Owner's Name Address City State Property Location	Billing Code Zip Code	Land Improvement Exemption Net Total	2024 Property Tax Special Dist	2024 Total Tax Deduction Net Tax	Amt.Billed 2024 1st Q 2nd Q Total	2nd Half 2024 3rd Q 4th Q Total	Preliminary 2025 Tax 1st Q 2nd Q Total
58 14 128300-6	33X112 1.5LT FG12S .0848	2	CARACCIO, GRACE A 695 GARDEN ST MAYWOOD, NJ 695 GARDEN ST	07607	259900 153400 413300	889422	889422 00	212932 212932	234259 229299	222356 222355
58 15 129900-9	32X133 1LT .0977	1	CARACCIO, GRACE A. 695 GARDEN ST MAYWOOD NJ OFF FRONTAGE	07607	25500 0 25500	54876	54876 00	13726 13725	13866 13559	13719 13719
58 16 128400-7	50X112 2LT F1S .1286	2	AHRENS (ETAL), DOUGLAS R 14 FERN AVE CHATHAM, NJ 693 GARDEN ST	07928	281900 150500 432400	930525	930525 00	222836 222835	245022 239832	232632 232631
58 17 128500-8	50X112 2LT FG22S .1286	2	BROOKS, JOYCE 689 GARDEN ST MAYWOOD, NJ 689 GARDEN ST	07607	281900 254600 536500	1154548	1154548 00	276769 276768	303725 297286	288637 288637
58 18 128600-9	50X112 2LT FG12S .1286	2	KAHN, MARJORIE 687 GARDEN STREET MAYWOOD, NJ 687 GARDEN ST	07607	281900 145100 427000	918904	918904 00	220037 220036	241978 236853	229726 229726
58 19 128700-0	50X112 2LT FG22S .1286	2	CASTILLO, OSCAR 683 GARDEN ST MAYWOOD, NJ 683 GARDEN ST	07607	281900 247800 529700	1139914	1139914 00	273270 273269	299866 293509	284979 284978
58 20 128800-1	50X112 2LT F1S .1286	2	PFISTERER, PHILIP M & JENNIFER 677 GARDEN ST MAYWOOD, NJ 677 GARDEN ST	07607	281900 183400 465300	1001326	1001326 00	239898 239898	263557 257973	250332 250331
58 21 128900-2	37X111 1.5LT F1S .0943	2	MERCADO, BILLY JOE L & ROSE M 673 GARDEN ST MAYWOOD, NJ 673 GARDEN ST	07607	265400 179500 444900	957425	957425 00	229349 229348	252034 246694	239357 239356
58 22 129000-0	37X111 1.5LT FG12S .0943	2	ARONSON, YELENA (MIKHAIL MARKOV) 669 GARDEN ST MAYWOOD, NJ 669 GARDEN ST	07607	265400 195700 461100	992287	992287 00	237745 237745	261165 255632	248072 248072
58 23 129100-1	50X111 2LT FG12S .1274	2	FERNANDEZ, CARLOS 665 GARDEN STREET MAYWOOD, NJ 665 GARDEN ST	07607	281500 194300 475800	1023922	1023922 00	245335 245334	269481 263772	255981 255980
58 24 129200-2	100X50 2LT FG12S .1148	2	BOCCHINO, EUGENE JR. & PATRICIA 661 GARDEN ST. MAYWOOD, NJ 661 GARDEN ST	07607	267500 150300 417800	899106	899106 00	215085 215085	236975 231961	224777 224776
58 25 129300-3	61X100 2.5LT F2S .1400	2	FORGET, ALAIN 37 TERRACE AVE MAYWOOD, NJ 37 TERRACE AVE	07607	275500 226600 502100	1080519	1080519 00	258737 258737	284535 278510	270130 270130
59 1 137500-4	58X139 4.5LT F2S .1851	2	GIARRUSSO, PAUL 638 MAYWOOD AVE MAYWOOD, NJ 638 MAYWOOD AVE	07607	260700 246600 507300	1091710	1091710 00	261590 261589	287309 281222	272928 272927
59 2 137400-3	90X88 3LT FG12S .1818	2	GNALL, JEROME A & PATRICIA 646 MAYWOOD AVE MAYWOOD NJ 646 MAYWOOD AVE	07607	261000 229000 490000	1054480 v1	1054480 -25000	246351 246351	271329 265449	257370 257370

6128700

13188964

00

25000

13163964

6307312

6856652

6581984

Block No. Lot No. Qualification Account No.	Land Dimensions Building Description Additional Lots Acreage	Prop. Class	Owner's Name Address City State Property Location	Billing Code Zip Code	Land Improvement Exemption Net Total	2024 Property Tax Special Dist	2024 Total Tax Deduction Net Tax	Amt.Billed 2024 1st Q 2nd Q Total	2nd Half 2024 3rd Q 4th Q Total	Preliminary 2025 Tax 1st Q 2nd Q Total
59 3 140700-0	50X114 2LT F2S .1309	2	SANCHEZ, FRANCISCO J 18 TERRACE AVE MAYWOOD, NJ 18 TERRACE AVE	07607	274200 224200 498400	1072557	1072557 00 1072557	256907 256907 513814	282362 276381 558743	268140 268139 536279
59 4 140600-9	40X75 17X100 2LT F2S .0539	2	VALDIVIA, ALFREDO E (ETAL) 22 TERRACE AVENUE MAYWOOD, NJ 22 TERRACE AVE	07607	267400 245400 512800	1103546	1103546 00 1103546	264281 264281 528562	290569 284415 574984	275887 275886 551773
59 5 140500-8	52X95 2LT F2S .1134	2	LESH, LARRY & MYRON 26 TERRACE AVE MAYWOOD, NJ 26 TERRACE AVE	07607	267800 206800 474600	1021339 v1	1021339 -25000 996339	238170 238169 476339	262848 257152 520000	249085 249085 498170
59 6 140400-7	39X114 2LT FG12S .1021	2	LARCHEVEQUE, MICHELE 32 TERRACE AVE MAYWOOD, NJ 32 TERRACE AVE	07607	264500 220800 485300	1044366	1044366 00 1044366	250071 250071 500142	275024 269200 544224	261092 261091 522183
59 7 140300-6	75X125 5LT 12X49 FG12S .2152	2	RENTERIA, LUISA 40 TERRACE AVE MAYWOOD, NJ 40 TERRACE AVE	07607	300100 296100 596200	1283022	1283022 00 1283022	307556 307556 615112	337533 330377 667910	320756 320755 641511
59 8 140200-5	50X125 2.5LT F2S .1435	2	MARTINEZ, GUILLERMO & ISABEL C. 46 TERRACE AVE. MAYWOOD, NJ 46 TERRACE AVE	07607	276600 165800 442400	952045	952045 00 952045	227842 227841 455683	250836 245526 496362	238012 238011 476023
59 9 140100-4	50X125 2.5LT .1435	2	MARINELLO, MICHAEL 48 TERRACE AVENUE MAYWOOD, NJ 48 TERRACE AVE	07607	276600 138700 415300	893726	893726 00 893726	213847 213847 427694	235508 230524 466032	223432 223431 446863
59 10 140000-3	50X125 2.5LT F2S .1435	2	TORRES, RAUL & DAPHNE XHEMALI- 56 TERRACE AVE MAYWOOD, NJ 56 TERRACE AVE	07607	276600 231000 507600	1092355	1092355 00 1092355	261644 261643 523287	287580 281488 569068	273089 273089 546178
59 11 139900-2	50X125 2.5LT FG11S .1435	2	ABREU (ETAL), JOSE 60 TERRACE AVE MAYWOOD, NJ 60 TERRACE AVE	07607	276600 317200 593800	1277858	1277858 00 1277858	306265 306264 612529	336227 329102 665329	319465 319464 638929
59 12 139800-1	50X125 2.5LT FG12S .1435	2	TERRACE AVE UNITS LLC 64 TERRACE AVE MAYWOOD, NJ 64 TERRACE AVE	07607	276600 301200 577800	1243426	1243426 00 1243426	298783 298782 597565	326397 319464 645861	310857 310856 621713
59 13 139700-0	40X125 2LT 2S B FR G1S .1148	2	RAMPOLLA (ETC), MARY ANNE 74 TERRACE AVE MAYWOOD, NJ 70 TERRACE AVE	07607	267500 180300 447800	963666	963666 00 963666	230641 230640 461281	253879 248506 502385	240917 240916 481833
59 14 139600-9	60X125 3LT FG11S .1722	2	BOBO, CHRISTOPHER & INESTROZA, PAULA 76 TERRACE AVE MAYWOOD, NJ 76 TERRACE AVE	07607	285600 332600 618200	1330366	1330366 00 1330366	318914 318913 637827	349979 342560 692539	332592 332591 665183
59 15 139500-8	75X125 4LT FG22S .2152	2	WAYAWOTZKI, DEBORAH A., ETALS. 80 TERRACE AVE. MAYWOOD, NJ 80 TERRACE AVE	07607	299200 270200 569400	1225349	1225349 00 1225349	293616 293615 587231	322476 315642 638118	306338 306337 612675
59 16 139400-7	50X125 2LT F2S .1435	2	ANDRIULLI, ANGELO & CHERYL 88 TERRACE AVE MAYWOOD N J 88 TERRACE AVE	07607	276600 339100 615700	1324986	1324986 00 1324986	317622 317621 635243	348566 341177 689743	331247 331246 662493

7355300

15828607

00

25000

15803607

7572309

8231298

7901806

Block No. Lot No. Qualification Account No.	Land Dimensions Building Description Additional Lots Acreage	Prop. Class	Owner's Name Address City State Property Location	Billing Code Zip Code	Land Improvement Exemption Net Total	2024 Property Tax Special Dist	2024 Total Tax Deduction Net Tax	Amt.Billed 2024 1st Q 2nd Q Total	2nd Half 2024 3rd Q 4th Q Total	Preliminary 2025 Tax 1st Q 2nd Q Total
59 17.01 139300-6	.0000	2	PENA, RAMON 90 TERRACE AVE MAYWOOD, NJ 90 TERRACE AVE	07607 A-2 8	272200 530900 803100	1728271	1728271 00 1728271	416121 416121 832242	452833 443196 896029	432068 432068 864136
59 17.02 139300-6	.0000	2	DELEON, ELVIS & TAPIA, JENNIFER 31 HALLBERG AVE BLOOMFIELD, NJ 92 TERRACE AVE	07621 A-2	272000 531400 803400	1728917	1728917 00 1728917	416337 416336 832673	452943 443301 896244	432230 432229 864459
59 18 139200-5	25X125 1LT F2S .0717	2	FORDER, ANTHONY J. & BABIN, SUSAN L. 643 ELM STREET MAYWOOD, NJ 643 ELM ST	07607	239200 163900 403100	867471	867471 00 867471	207442 207441 414883	228713 223875 452588	216868 216868 433736
59 19 139100-4	45X107 2LT F2S .1105	2	87 GROVE AVENUE, LLC POB 846 CLARK, NJ 87 GROVE AVE	07066	265000 400400 665400	1431941	1431941 00 1431941	343296 343296 686592	376667 368682 745349	357986 357985 715971
59 20 139000-3	40X107 2LT FG12S .0983	2	KAMVOSOULIS, GEORGE & MARLENE 44 ENGLE ROAD PARAMUS, N.J. 85 GROVE AVE	07652	257800 273100 530900	1142497	1142497 00 1142497	273647 273646 547293	300788 294416 595204	285625 285624 571249
59 21 138900-5	40X108 2LT FG22S .0992	2	PAUL, MAUREEN 81 GROVE AVE MAYWOOD, NJ 81 GROVE AVE	07607	258300 150300 408600	879307	879307 00 879307	210348 210348 420696	231757 226854 458611	219827 219827 439654
59 22 138800-4	40X108 2LT FG12S .0992	2	CARROLL, GLENDA M 77 GROVE AVE MAYWOOD, NJ 77 GROVE AVE	07607	258300 297600 555900	1196297	1196297 00 1196297	286672 286672 573344	314812 308141 622953	299075 299074 598149
59 23 138700-3	40X108 2LT FG22S .0992	2	LEE, PHILIP R. & JEAN V. 1060 ROOSEVELT AVE NEW MILFORD, NJ 73 GROVE AVE	07646	258300 238900 497200	1069974	1069974 00 1069974	256261 256261 512522	281710 275742 557452	267494 267493 534987
59 24 138600-2	40X108 2LT FG11S .0992	2	GIGLIO, FRANK V 69 GROVE AVENUE MAYWOOD, NJ 69 GROVE AVE	07607	258300 183500 441800	950754	950754 00 950754	227572 227572 455144	250456 245154 495610	237689 237688 475377
59 25 138500-1	40X109 2LT FG22S .1001	2	MORASKI, RAYMOND M 65 GROVE AVE MAYWOOD, NJ 65 GROVE AVE	07607	258900 272800 531700	1144218	1144218 00 1144218	274077 274077 548154	301223 294841 596064	286055 286054 572109
59 26 138400-0	40X109 2LT F1S .1001	2	GOMEZ, JORGE W ETAL 61 GROVE AVENUE MAYWOOD, NJ 61 GROVE AVE	07607	258900 236000 494900	1065025	1065025 00 1065025	255023 255023 510046	280459 274520 554979	266257 266256 532513
59 27 138300-9	40X109 2LT FG22S .1001	2	SID, REBECCA S & AMIT 585 BARNETT PL RIDGEWOOD, NJ 57 GROVE AVE	07450	258900 146800 405700	873066	873066 00 873066	208841 208841 417682	230127 225257 455384	218267 218266 436533
59 28 138200-8	40X109 2LT FG11S .1001	2	MAYWOOD PROPERTY MGMT LLC 53 GROVE AVE MAYWOOD, NJ 53 GROVE AVE	07607	258900 243200 502100	1080519	1080519 00 1080519	259491 259490 518981	283782 277756 561538	270130 270130 540260
59 29 138100-7	40X110 2LT FG12S .1010	2	BRYANT, MICHAEL & STACEY 65 PINK STREET #6 HACKENSACK, NJ 49 GROVE AVE	07601	259400 146700 406100	873927	873927 00 873927	209057 209056 418113	230344 225470 455814	218482 218482 436964

7449900

16032184

00

00

16032184

7688365

8343819

8016097

Block No. Lot No. Qualification Account No.	Land Dimensions Building Description Additional Lots Acreage	Prop. Class	Owner's Name Address City State Property Location	Billing Code Zip Code	Land Improvement Exemption Net Total	2024 Property Tax Special Dist	2024 Total Tax Deduction Net Tax	Amt.Billed 2024 1st Q 2nd Q Total	2nd Half 2024 3rd Q 4th Q Total	Preliminary 2025 Tax 1st Q 2nd Q Total
59 30 138000-6	40 X 110 4LT FG22S .1010	2	PIMENTEL, JOSE A & JADILSA 37 ROMANO DR DUMONT, NJ 41 GROVE AVE	07628	259400 329700 589100	1267743	1267743 00 1267743	303789 303788 607577	333618 326548 660166	316936 316936 633872
59 30.01 1038050	40 X 110 2SF .1010	2	BRACERO, JONATHAN ETALS 45 GROVE AVENUE MAYWOOD, NJ 45 GROVE AVE	07607	259400 341500 600900	1293137	1293137 00 1293137	310624 310624 621248	339550 332339 671889	323285 323284 646569
59 31 137900-8	140X111 .3567	15C	BOROUGH OF MAYWOOD 15 PARK AVE MAYWOOD NJ GROVE AVE	07607	*EXEMPT*	00	00 00 00	00 00 00	00 00 00	00 00 00
59 32 137800-7	40X110 2LT F2S .1010	2	21 GROVE AVENUE LLC 96 LINWOOD AVE STE 203 FORT LEE,NJ 21 GROVE AVE	07024	259400 123900 383300	824862	824862 00 824862	197215 197215 394430	217516 212916 430432	206216 206215 412431
59 33 137700-6	40X111 2LT FG32S .1019	2	MARTINEZ, DIOEVAL J. & GIBSON, DAYLE C. 19 GROVE AVE MAYWOOD, NJ 19 GROVE AVE	07607	259900 248000 507900	1093001	1093001 00 1093001	252063 252062 504125	297486 291390 588876	273251 273250 546501
59 34 137600-5	40X111 2LT FG32S .1019	2	VELJANOVSKI, DANIEL 17 GROVE ST. MAYWOOD, NJ 17 GROVE AVE	07607	259900 333300 593200	1276566	1276566 00 1276566	305942 305941 611883	335901 328782 664683	319142 319141 638283
60 1 128200-5	75X125 4LT FG22S .2152	2	LA RUSSO, DENISE 656 MAYWOOD AVE MAYWOOD, NJ 656 MAYWOOD AVE	07607	278300 407400 685700	1475626	1475626 00 1475626	354223 354222 708445	387705 379476 767181	368907 368906 737813
60 2 128100-4	50X125 2.5LT FG12S .1435	2	ROMANO, MARK & PATRICIA LORE 662 MAYWOOD AVE MAYWOOD, NJ 662 MAYWOOD AVE	07607	257900 284200 542100	1166599	1166599 00 1166599	279837 279836 559673	306716 300210 606926	291650 291650 583300
60 3 128000-3	50X125 2.5LT FG12S .1435	2	CIRILLI, NICK & ANNA MARIA 670 MAYWOOD AVE MAYWOOD, N.J. 670 MAYWOOD AVE	07607	257900 258000 515900	1110217	1110217 00 1110217	266219 266218 532437	291986 285794 577780	277555 277554 555109
60 4 127900-5	50X125 2.5LT FG12S .1435	2	CASANUEVA, ALEDYS & MAYKELL L 674 MAYWOOD AVE MAYWOOD, NJ 674 MAYWOOD AVE	07607	257900 289000 546900	1176929	1176929 00 1176929	282313 282312 564625	309434 302870 612304	294233 294232 588465
60 5 127800-4	50X125 2.5LT BG22S .1435	2	PIMENTEL, RICARDO 678 MAYWOOD AVENUE MAYWOOD, NJ 678 MAYWOOD AVE	07607	257900 346000 603900	1299593	1299593 00 1299593	311809 311808 623617	341612 334364 675976	324899 324898 649797
60 6 127700-3	75X125 4LT BG12S .2152	2	HEALEY, DOMINIE 686 MAYWOOD AVE MAYWOOD, NJ 686 MAYWOOD AVE	07607	278300 400700 679000	1461208	1461208 00 1461208	350724 350724 701448	383954 375806 759760	365302 365302 730604
60 7 127600-2	50X125 2.5LT FG11S .1435	2	ATTA, ADEL & ZAKARIA, NAGWA 685 JERSEY AVENUE MAYWOOD, NJ 685 JERSEY AVE	07607	286600 297100 583700	1256122	1256122 00 1256122	301205 301205 602410	330359 323353 653712	314031 314030 628061
60 8 127500-1	50X125 2.5LT B1S .1435	2	SALZMAN, TIMOTHY J & RUIZ, GERALDIN P 681 JERSEY AVE MAYWOOD, NJ 681 JERSEY AVE	07607	286600 189400 476000	1024352	1024352 00 1024352	245496 245496 490992	269536 263824 533360	256088 256088 512176

7307600

15725955

00

00

15725955

7522910

8203045

7862981

Block No. Lot No. Qualification Account No.	Land Dimensions Building Description Additional Lots Acreage	Prop. Class	Owner's Name Address City State Property Location	Billing Code Zip Code	Land Improvement Exemption Net Total	2024 Property Tax Special Dist	2024 Total Tax Deduction Net Tax	Amt.Billed 2024 1st Q 2nd Q Total	2nd Half 2024 3rd Q 4th Q Total	Preliminary 2025 Tax 1st Q 2nd Q Total
60 9 127400-0	49X125 2.5LT FG11S .1406	2	CIURCIU, JOHN & CHERYL 675 JERSEY AVE MAYWOOD, NJ 675 JERSEY AVE	07607	285700 298200 583900	1256553	1256553 00 1256553	301313 301312 602625	330468 323460 653928	314139 314138 628277
60 10 127300-9	51X125 2.5LT FG22S .1463	2	GONZALEZ, MARIZABEL & THEN, GEORGE 669 JERSEY AVE MAYWOOD, NJ 669 JERSEY AVE	07607	287500 194800 482300	1037910	1037910 00 1037910	248726 248725 497451	273123 267336 540459	259478 259477 518955
60 11 127200-8	50X125 2.5LT FG11S .1435	2	SANG, JAMES E & RACHEL 665 JERSEY AVENUE MAYWOOD, NJ 665 JERSEY AVE	07607	286600 263700 550300	1184246	1184246 00 1184246	283927 283927 567854	311498 304894 616392	296062 296061 592123
60 12 127100-7	50X125 2.5LT FG11S .1435	2	CARLO-ACOSTA, MIGDONIO ETALS 661 JERSEY AVE MAYWOOD, NJ 661 JERSEY AVE	07607	286600 200900 487500	1049100	1049100 00 1049100	251417 251416 502833	276059 270208 546267	262275 262275 524550
60 13 127000-6	50X125 2.5LT 2SF .1435	2	BROOKS, ANTONIO & BULLARD, KIM 25 TERRACE AVE MAYWOOD, NJ 25 TERRACE AVE	07607	286600 449000 735600	1583011	1583011 00 1583011	380812 380812 761624	415107 406280 821387	395753 395753 791506
61 1 158500-7	53X120 I F1S .1460	4A	VIKANI, PARESH KUMAR 40 W PLEASANT AVE MAYWOOD, NJ 39 W PLEASANT AVE	07607	292400 551000 843400	1814997	1814997 00 1814997	447017 447017 894034	465542 455421 920963	453750 453749 907499
61 2 158600-8	50X104 3LT F2S .1194	2	DEHLS, STANLEY & CARRIE 562 OAK AVE MAYWOOD, NJ 562 OAK AVE	07607	269800 179100 448900	966033	966033 00 966033	231502 231501 463003	254209 248821 503030	241509 241508 483017
61 3 158700-9	50X106 2LT G11S .1217	2	LAM, ALEXANDER Z 570 OAK AVE MAYWOOD, NJ 570 OAK AVE.	07607	270400 364500 634900	1366305	1366305 00 1366305	337860 337860 675720	349102 341483 690585	341577 341576 683153
61 4 158800-0	50X109 2LT F2S .1251	2	MONTEREY, FRAULYN 567 OAK ST MAYWOOD, NJ 574 OAK AVE	07607	285800 213500 499300	1074494	1074494 00 1074494	255077 255077 510154	285166 279174 564340	268624 268623 537247
61 5 158900-1	50X111 2LT FG12S .1274	2	STEINBERG, KARLA & CUESTA, GABRIELLE 580 OAK AVENUE MAYWOOD, NJ 580 OAK AVE.	07607	286500 222300 508800	1094938	1094938 00 1094938	262505 262504 525009	288017 281912 569929	273735 273734 547469
61 6 159000-9	56X114 2LT FG12S .1466	2	WANG, CHAO & GUO, YANYAN 7105 SKYLINE DR FORT LEE, NJ 584 OAK AVE	07024	290200 183400 473600	1019187	1019187 00 1019187	244366 244365 488731	268070 262386 530456	254797 254797 509594
61 7 159100-0	69 X 100 FG21S .1584	2	CASTILLO, VICTOR C & MUNOZ, JANILUZ C 594 OAK AVE MAYWOOD, NJ 594 OAK AVE	07607	296700 274900 571600	1230083	1230083 00 1230083	295607 295607 591214	322864 316005 638869	307521 307521 615042
61 7.01	50 X 100 .1148	2	ANDREOLA, JOHN A. & JOAN A. 590 OAK AVENUE MAYWOOD, N.J. 590 OAK AVE.	07607	282500 339700 622200	1338974	1338974 00 1338974	321982 321981 643963	351239 343772 695011	334744 334743 669487
61 9 159300-2	58X124 3LT FG22S .1651	2	LOSCHIAVO, WILLIAM & R JR 602 OAK AVE MAYWOOD NJ 602 OAK AVE	07607	298400 159900 458300	986262	986262 00 986262	235969 235969 471938	259912 254412 514324	246566 246565 493131

7900600

17002093

00

00

17002093

8196153

8805940

8501050

Block No. Lot No. Qualification Account No.	Land Dimensions Building Description Additional Lots Acreage	Prop. Class	Owner's Name Address City State Property Location	Billing Code Zip Code	Land Improvement Exemption Net Total	2024 Property Tax Special Dist	2024 Total Tax Deduction Net Tax	Amt.Billed 2024 1st Q 2nd Q Total	2nd Half 2024 3rd Q 4th Q Total	Preliminary 2025 Tax 1st Q 2nd Q Total
61 10 126900-8	50X129 2.5LT F1S .1481	2	PARICA, LINDA 604 OAK AVE MAYWOOD, NJ 604 OAK AVE	07607	295800 191800 487600	1049315	1049315 00	252332 252331	275252 269400	262329 262329
61 11 126800-7	25X125 2LT 15X131 .0717	2	BORTNICK, MICHAEL JR & ANGELA M 606 OAK AVE MAYWOOD NJ 606 OAK AVE	07607	283200 204300 487500	1049100	1049100 00	251471 251470	276005 270154	262275 262275
61 12 126700-6	50X105 2LT FG11S .1205	2	HORIHAN, ALEC GORDON ETAL 614 OAK AVE MAYWOOD, NJ 614 OAK AVE	07607	284300 245100 529400	1139269	1139269 00	273270 273269	299542 293188	284818 284817
61 13 126600-5	50X105 F2S .1205	2	DEVLIN, THOMAS 622 OAK AVE MAYWOOD, NJ 622 OAK AVE	07607	284300 212700 497000	1069544	1069544 00	256853 256853	280901 274937	267386 267386
61 14 126500-4	52X105 BG11S .1253	2	SHIN, DAVID & SOONJA 626 OAK AVE MAYWOOD, NJ 626 OAK AVE	07607	285800 190500 476300	1024998	1024998 00	245442 245442	269915 264199	256250 256249
61 15 126400-3	73X125 3.5LT BG11S .2095	2	GAROFALOW, MARY 636 OAK AVE MAYWOOD, NJ 636 OAK AVE	07607	312400 281600 594000	1278288	1278288 00	306695 306695	336013 328885	319572 319572
61 16 126300-2	50X100 2LT .1148	2	AGARWAL, SHARAD & GUPTA, P. 644 OAK AVE MAYWOOD, NJ 644 OAK AVE	07607	282500 276500 559000	1202968	1202968 00	289094 289094	315744 309036	300742 300742
61 17 126200-1	50X100 2LT FG21S .1148	2	D'AMICO, JOHN & ANETA 648 OAK AVE MAYWOOD, NJ 648 OAK AVE	07607	282500 253200 535700	1152826	1152826 00	277091 277091	302537 296107	288207 288206
61 18 126100-0	50X100 2LT .1148	2	WALSH, YVONNE R & PAULTER, JILL DIANE 650 OAK AVENUE MAYWOOD, NJ 650 OAK AVE	07607	282500 276000 558500	1201892	1201892 00	286188 286187	318110 311407	300473 300473
61 19 126000-9	100X150 2SBRNB .3444	2	PATEL, RUGNESH & BIJAL 683 MAYWOOD AVE MAYWOOD, NJ 679 683 MAYWOOD AVE	07607	301500 540000 841500	1810908	1810908 00	432538 432538	477965 467867	452727 452727
61 20 125900-1	50X150 50X150 2.5LT .1722	2	NASIT (ETALS), ROHIT K 673 MAYWOOD AVE MAYWOOD, NJ 673 MAYWOOD AVE	07607	270600 278300 548900	1181233	1181233 00	284304 284304	309606 303019	295309 295308
61 21 125800-0	50X125 2.5LT FG12S .1435	2	CULMAN, SHIRLEY C & WALSH, JANET M 669 MAYWOOD AVE MAYWOOD, NJ 669 MAYWOOD AVE	07607	262400 305900 568300	1222982	1222982 00	289256 289255	325645 318826	305746 305745
61 22 125700-9	50X145 4LT 25X125 FG12S .1664	2	ROER LOUIS & ANN 663 MAYWOOD AVE MAYWOOD NJ 663 MAYWOOD AVE	07607	288100 318800 606900	1306049	1306049 00	326126 326126	330540 323257	326513 326512
61 23 125600-8	97X144 7LT FG135 25X19(R) .3207	2	FULOP, EUGENE & LUMINITA 653 MAYWOOD AVE MAYWOOD N J 653 MAYWOOD AVE	07607	299700 873200 1172900	2524081	2524081 00	609030 609030	660048 645973	631021 631020

8463500

18213453

00

00

18213453

8759375

9454078

9106729

Block No. Lot No. Qualification Account No.	Land Dimensions Building Description Additional Lots Acreage	Prop. Class	Owner's Name Address City State Property Location	Billing Code Zip Code	Land Improvement Exemption Net Total	2024 Property Tax Special Dist	2024 Total Tax Deduction Net Tax	Amt.Billed 2024 1st Q 2nd Q Total	2nd Half 2024 3rd Q 4th Q Total	Preliminary 2025 Tax 1st Q 2nd Q Total
61 24 159400-3	169X125 7LT FG52S .4850	2	MUNOZ, JOANNE 641 MAYWOOD AVE MAYWOOD NJ 641 MAYWOOD AVE	07607	345800 284400 630200	1356190	1356190 00 1356190	380920 380919 761839	300957 293394 594351	339048 339047 678095
61 25 159500-4	100X156 10X16 5LT .3581	2	CRISPINO, RONALD M. 625 MAYWOOD AVENUE MAYWOOD, NJ 625 MAYWOOD AVE	07607	290300 342000 632300	1360710	1360710 00 1360710	334577 334576 669153	349572 341985 691557	340178 340177 680355
61 26 159600-5	50X147 2LT FG12S .1687	2	ALFARO-RAMIREZ, EDWIN O ETALS 621 MAYWOOD AVENUE MAYWOOD, NJ 621 MAYWOOD AVE	07607	269600 258000 527600	1135395	1135395 00 1135395	272355 272354 544709	298509 292177 590686	283849 283849 567698
61 27 159700-6	100X155 6LT FG22S .3558	2	SHEPHERD, MICHAEL J. & DEIDRE G. 611 MAYWOOD AVE MAYWOOD, NJ 611 MAYWOOD AVE	07607	289400 288200 577600	1242995	1242995 00 1242995	305027 305026 610053	319937 313005 632942	310749 310749 621498
61 28 007711	50 X 163 .1871	2	CHENG, CLEMENCY & TAN, SILVIA 605 MAYWOOD AVENUE MAYWOOD, NJ 605 MAYWOOD AVE	07607	274800 360100 634900	1366305	1366305 00 1366305	329086 329086 658172	357876 350257 708133	341577 341576 683153
61 29 007710	50 X 168 .1928	2	MORALES, EFRAIM & DORA 601 MAYWOOD AVE MAYWOOD, NJ 599 MAYWOOD AVE	07607	262600 331500 594100	1278503	1278503 00 1278503	307664 307664 615328	335152 328023 663175	319626 319626 639252
61 30 159900-8	50X174 3.5LT FG12S .1997	2	NARDOZZA JR, JOSEPH A & TERRI 595 MAYWOOD AVE MAYWOOD, NJ 595 MAYWOOD AVE	07607	264500 209500 474000	1020048	1020048 00 1020048	244689 244688 489377	268180 262491 530671	255012 255012 510024
61 31 160000-9	50X179 3.5LT FG12S .2055	2	MATTSON(ETC), CHRISTINA V 589 MAYWOOD AVE MAYWOOD, NJ 589 MAYWOOD AVE	07607	266000 275700 541700	1165738	1165738 00 1165738	279729 279728 559457	306391 299890 606281	291435 291434 582869
61 32 160100-0	40X154 2LT FG11S .1414	2	BRILLANTES, MICHAEL ETAL 585 MAYWOOD AVE MAYWOOD, NJ 585 MAYWOOD AVE	07607	248700 235500 484200	1041998	1041998 00 1041998	249964 249963 499927	273941 268130 542071	260500 260499 520999
61 33 160200-1	52X125 3.5LT FG12S .1492	2	ACERO, GALO O & BUESTAN 581 MAYWOOD AVE MAYWOOD, NJ 581 MAYWOOD AVE	07607	250800 192000 442800	952906	952906 00 952906	228488 228487 456975	250622 245309 495931	238227 238226 476453
61 34 160400-3	20X129, 1LT F1S .5927	4A	BEL FIORE BOUTIQUE LLC 15 W PLEASANT AVENUE MAYWOOD, NJ 15 W PLEASANT AVE	07607	370200 120100 490300	1055126	1055126 00 1055126	259867 259867 519734	270638 264754 535392	263782 263781 527563
61 35 160300-2	25X31 10X40 2LT .0178	4A	BOE, BARBARA B 147 HALIFAX RD MAHWAH, RD 19 W PLEASANT AVE	07430	225500 211300 436800	939994	939994 00 939994	228918 228918 457836	243700 238458 482158	234999 234998 469997
61 36 160500-4	30X71 22X8 1LT B1S .0265	4A	HEALEY, DOMINIE & HEALEY, SIMONE U 25 W PLEASANT AVE MAYWOOD, NJ 25 W PLEASANT AVE	07607	230600 113400 344000	740288	740288 00 740288	180260 180260 360520	191948 187820 379768	185072 185072 370144
61 37 158400-6	51X121 2LT .1417	15C	BOROUGH OF MAYWOOD NJ 15 PARK AVE MAYWOOD, NJ 27 W PLEASANT AVE	07607	*EXEMPT*	00	00 00 00	00 00 00	00 00 00	00 00 00

Block No. Lot No. Qualification Account No.	Land Dimensions Building Description Additional Lots Acreage	Prop. Class	Owner's Name Address City State Property Location	Billing Code Zip Code	Land Improvement Exemption Net Total	2024 Property Tax Special Dist	2024 Total Tax Deduction Net Tax	Amt.Billed 2024 1st Q 2nd Q Total	2nd Half 2024 3rd Q 4th Q Total	Preliminary 2025 Tax 1st Q 2nd Q Total
62 1 125200-4	76X100 3LT FG22S .1745	2	MORILLO-QUESADA, CHRISTINA 614 PALMER AVE MAYWOOD, NJ 614 PALMER AVE	07607	305500 460400 765900	1648217	1648217 00 1648217	395722 395721 791443	432983 423791 856774	412055 412054 824109
62 2 125100-3	75X100 3LT FG11S .1722	2	HERNANDEZ, GUILLERMO A. & LEYRAN A.A 620 PALMER AVE MAYWOOD, NJ 620 PALMER AVE	07607	300600 312200 612800	1318746	1318746 00 1318746	316438 316437 632875	346612 339259 685871	329687 329686 659373
62 3 125000-2	50X100 2LT FG12S .1148	2	MAYWOOD ASSOCIATES, LLC % 55 PROSPECT PL HILLSDALE, NJ 624 PALMER AVE	07642	282500 204100 486600	1047163	1047163 00 1047163	251040 251040 502080	275461 269622 545083	261791 261791 523582
62 4 124900-4	75X100 3LT F2S .1722	1	KRISTANI, FILIP 525 SPRING VALLEY RD #C MAYWOOD, NJ 44 PARKWAY	07607	300600 0 300600	646891	646891 00 646891	154747 154747 309494	170502 166895 337397	161723 161723 323446
62 5 124800-3	50X100 3LT FG12S .1148	2	GASTELU, GARY & DEBARTOLO, VIRGINIA 34 PARKWAY MAYWOOD, NJ 34 PARKWAY	07607	300600 320800 621400	1337253	1337253 00 1337253	352016 352015 704031	320340 312882 633222	334314 334313 668627
62 6 124700-2	50X100 2LT FG12S .1148	2	CINNANTE, WM. JR. & JOSEPHINE 32 PARKWAY MAYWOOD, N.J. 32 PARKWAY	07607	282500 181100 463600	997667 v1	997667 -25000 972667	232841 232841 465682	256274 250711 506985	243167 243167 486334
62 7 124600-1	50X100 2LT FG22S .1148	2	MENDYK, DENNIS & DALY, LAURA 637 OAK AVE MAYWOOD NJ 637 OAK AVE	07607	282500 150600 433100	932031	932031 00 932031	223320 223320 446640	245294 240097 485391	233008 233008 466016
62 8 00000000	50X100 2LT FG12S .1148	2	LINDENAU, JAKE & CORMIER, JACQUELINE E 633 OAK AVENUE MAYWOOD, NJ 633 OAK AVE	07607	282500 128200 410700	883826	883826 00 883826	211748 211747 423495	232630 227701 460331	220957 220956 441913
62 9 124400-9	50X100 2LT FG12S .1148	2	DIMOSKI, JONCE 625 OAK AVE MAYWOOD, NJ 625 OAK AVE	07607	282500 224500 507000	1091064	1091064 00 1091064	261429 261428 522857	287146 281061 568207	272766 272766 545532
62 10 124300-8	50X100 2LT FG22S .1148	2	LUPICA, ANTHONY JR. & MARILYN 611 OAK AVE MAYWOOD NJ 611 OAK AVE	07607	282500 204700 487200	1048454	1048454 00 1048454	251363 251363 502726	275788 269940 545728	262114 262113 524227
62 11 124200-7	42X100 2LT FG12S .0964	2	MARUT, WILLIAM G. & NANCY, A. 609 OAK AVE MAYWOOD NJ 609 OAK AVE	07607	271300 202300 473600	1019187	1019187 00 1019187	244312 244312 488624	268123 262440 530563	254797 254797 509594
62 12 124100-6	50X100 2LT F1S .1148	2	CAMACHO, MANUEL & ARMI 607 OAK AVENUE MAYWOOD, NJ 607 OAK AVE	07607	282500 214200 496700	1068898	1068898 00 1068898	253893 253892 507785	283537 277576 561113	267225 267224 534449
62 13 124000-5	56X100 2LT FG12S .1286	2	HOLMES, DAVID D & RUDLOF, MICHELE D 605 OAK AVE MAYWOOD NJ 605 OAK AVE	07607	285400 365100 650500	1399876	1399876 00 1399876	335922 335922 671844	367919 360113 728032	349969 349969 699938
62 14 125500-7	37X112 2LT FG12S .0951	2	ACERRA, JASON & COLLEEN 47 W GROVE AVE MAYWOOD, NJ 47 W GROVE AVE	07607	284400 172700 457100	983679	983679 00 983679	235700 235700 471400	258882 253397 512279	245920 245920 491840

Block No. Lot No. Qualification Account No.	Land Dimensions Building Description Additional Lots Acreage	Prop. Class	Owner's Name Address City State Property Location	Billing Code Zip Code	Land Improvement Exemption Net Total	2024 Property Tax Special Dist	2024 Total Tax Deduction Net Tax	Amt.Billed 2024 1st Q 2nd Q Total	2nd Half 2024 3rd Q 4th Q Total	Preliminary 2025 Tax 1st Q 2nd Q Total
62 15 125400-6	50X109 2LT F2S .1251	2	NEANAA (ETAL), NANCY NAOUM 51 W GROVE AVE MAYWOOD, NJ 51 W GROVE AVE	07607	285800 245800 531600	1144003	1144003 00 1144003	274346 274346 548692	300845 294466 595311	286001 286001 572002
62 16 125300-5	50X103 2LT F2S .1182	2	CABRERA, MARICHELLE (ETAL) 55 WEST GROVE AVENUE MAYWOOD, NJ 55 W GROVE AVE	07607	283600 176300 459900	989705	989705 00 989705	237207 237207 474414	260405 254886 515291	247427 247426 494853
63 1 121100-5	65X100 3LT FG22S .1492	2	SORRENTINO JR, PHILIP & LEIGH ANNE 97 BELLE AVE MAYWOOD, NJ 97 BELLE AVE	07607	311500 245600 557100	1198879	1198879 00 1198879	287587 287587 575174	315195 308510 623705	299720 299720 599440
63 2 121200-6	50X100 2LT FG12S .1148	2	PISZCZEK, MIROSLAW & BEATA 592 EDEL AVE MAYWOOD, NJ 592 EDEL AVE	07607	282500 242200 524700	1129154	1129154 00 1129154	229725 229725 459450	338001 331703 669704	282289 282288 564577
63 3 121300-7	50X100 2LT FG22S .1148	2	CIAPPINA, ANTONINO & LYNCH, REBECCA 598 EDEL AVE MAYWOOD, NJ 598 EDEL AVE	07607	282500 236000 518500	1115812	1115812 00 1115812	267564 267564 535128	293453 287231 580684	278953 278953 557906
63 4 121400-8	50X100 2LT FG12S .1148	2	CAROLI, RUSSELL 602 EDEL AVE MAYWOOD, NJ 602 EDEL AVE	07607	282500 262500 545000	1172840	1172840 00 1172840	282259 282258 564517	307432 300891 608323	293210 293210 586420
63 5 121500-9	70X100 3LT FG22S .1607	2	MACKOWSKI, PIOTR & EWA 606 EDEL AVE MAYWOOD, N.J. 606 EDEL AVE	07607	295800 175400 471200	1014022	1014022 00 1014022	242213 242212 484425	267626 261971 529597	253506 253505 507011
63 6 121600-0	50X100 2LT FG12S .1148	2	FORMISANO, ALAN R. & ARLENE C. 608 EDEL AVE MAYWOOD NJ 608 EDEL AVE	07607	282500 184400 466900	1004769	1004769 00 1004769	240867 240867 481734	264319 258716 523035	251193 251192 502385
63 7 121700-1	50X100 2LT FG12S .1148	2	REMACHE, ROSA I & GABRIELA INES 616 EDEL AVE MAYWOOD, NJ 616 EDEL AVE	07607	282500 167700 450200	968830	968830 00 968830	232201 232201 464402	254916 249512 504428	242208 242207 484415
63 8 121900-3	50X100 2LT FG12S .1148	2	SLANE, ALLIE & DEPUY, THOMAS 620 EDEL AVENUE MAYWOOD, NJ 620 EDEL AVE	07607	282500 273700 556200	1196942	1196942 00 1196942	287049 287049 574098	314760 308084 622844	299236 299235 598471
63 9 121800-2	50X100 2LT FG22S .1148	2	GRIMALDI, ROBERT D. & CARRIE A. 626 EDEL AVE MAYWOOD N J 626 EDEL AVE	07607	282500 143100 425600	915891	915891 00 915891	219445 219444 438889	241055 235947 477002	228973 228973 457946
63 10 122000-1	100X100 2LT FG21S .2296	2	CALABRO, SANTO & ANDREA 633 PALMER AVE MAYWOOD, NJ 633 PALMER AVE	07607	305000 246700 551700	1187258	1187258 00 1187258	291732 291731 583463	305208 298587 603795	296815 296814 593629
63 11 122100-2	50X100 2LT FG12S .1148	2	HENDRICK, KARLA 623 PALMER AVE MAYWOOD, NJ 623 PALMER AVE	07607	282500 166400 448900	966033	966033 00 966033	231502 231501 463003	254209 248821 503030	241509 241508 483017
63 12 122200-3	50X100 2LT FG12S .1148	2	GEOGHEGAN, PETER T & ERICA L 619 PALMER AVE MAYWOOD, NJ 619 PALMER AVE	07607	282500 134300 416800	896954	896954 00 896954	214870 214869 429739	236108 231107 467215	224239 224238 448477

Block No. Lot No. Qualification Account No.	Land Dimensions Building Description Additional Lots Acreage	Prop. Class	Owner's Name Address City State Property Location	Billing Code Zip Code	Land Improvement Exemption Net Total	2024 Property Tax Special Dist	2024 Total Tax Deduction Net Tax	Amt.Billed 2024 1st Q 2nd Q Total	2nd Half 2024 3rd Q 4th Q Total	Preliminary 2025 Tax 1st Q 2nd Q Total
63 13 122300-4	43X100 2LT FG22S .0987	2	SHIMABUKURO, MARK A. & AMY E. 611 PALMER AVENUE MAYWOOD, NJ 611 PALMER AVE	07607	273100 212100 485200	1044150	1044150 00 1044150	254001 254000 508001	270986 265163 536149	261038 261037 522075
63 14 122400-5	41X100 2LT FG12S .0941	2	IANNUZZI, A. II & NYLANDER, D. 607 PALMER AVE MAYWOOD, NJ 607 PALMER AVE	07607	273100 160300 433400	932677	932677 00 932677	223428 223427 446855	245512 240310 485822	233170 233169 466339
63 15 122500-6	50X100 2LT F2S .1148	2	KONIG, ROBERT J & ANTONINO, MARIA 603 PALMER AVENUE MAYWOOD, NJ 603 PALMER AVE	07607	282500 243800 526300	1132598	1132598 00 1132598	271171 271170 542341	298286 291971 590257	283150 283149 566299
63 16 122600-7	50X100 2LT F2S .1148	2	ANGELILLO, JULIANNE & MALAVE, JANINE D 1173 TREE TOP WHARTON, NJ 597 PALMER AVE	07885	282500 128500 411000	884472	884472 00 884472	221759 221759 443518	222943 218011 440954	221118 221118 442236
63 17 122700-8	50X100 2LT FG12S .1148	2	JUNG, SEI YOUNG 593 PALMER AVE MAYWOOD, NJ 593 PALMER AVE	07607	282500 190900 473400	1018757	1018757 00 1018757	244204 244204 488408	268015 262334 530349	254690 254689 509379
63 18 122800-9	50X100 2LT FG11S .1148	2	TURRO, LOUIS J JR & PETHRA J 591 PALMER AVE MAYWOOD NJ 591 PALMER AVE	07607	282500 267500 550000	1183600	1183600 00 1183600	284788 284788 569576	310312 303712 614024	295900 295900 591800
63 19 120900-6	75X100 3LT FG12S .1722	2	MARK, MARIA D 83 BELLE AVE MAYWOOD, NJ 83 BELLE AVE	07607	300600 196700 497300	1070190	1070190 00 1070190	256584 256584 513168	281495 275527 557022	267548 267547 535095
63 20 121000-4	60X100 2.5LT FG12S .1377	2	ZIELINSKI, KAROL B JR & SUSAN C 91 BELLE AVE MAYWOOD NJ 91 BELLE AVE	07607	289800 195400 485200	1044150	1044150 00 1044150	250287 250286 500573	274700 268877 543577	261038 261037 522075
64 1 119900-6	50X100 2LT FG12S .1148	2	YE, CAIYUN 100 PARKWAY MAYWOOD, NJ 100 PARKWAY	07607	282500 294000 576500	1240628	1240628 00 1240628	297599 297598 595197	326175 319256 645431	310157 310157 620314
64 2 120000-7	50X100 2LT FG22S .1148	2	VERDERBER, HELGA 96 PARKWAY MAYWOOD, NJ 96 PARKWAY	07607	282500 260800 543300	1169182	1169182 00 1169182	280375 280374 560749	307476 300957 608433	292296 292295 584591
64 3 120100-8	50X100 2LT FG22S .1148	2	TABER, RANDY & YVONNE J 623 EDEL AVE MAYWOOD, NJ 621 EDEL AVE	07607	282500 156900 439400	945589	945589 00 945589	226604 226603 453207	248828 243554 492382	236398 236397 472795
64 4 120200-9	50X100 2LT FG12S .1148	2	PUGLIESE, PAUL A 619 EDEL AVE MAYWOOD NJ 619 EDEL AVE	07607	282500 190300 472800	1017466	1017466 00 1017466	243881 243881 487762	267689 262015 529704	254367 254366 508733
64 5 120300-0	50X100 2LT FG12S .1148	2	KELESHIAN, MICHAEL C. 615 EDEL AVE. MAYWOOD, NJ 615 EDEL AVE	07607	282500 148300 430800	927082	927082 00 927082	222136 222136 444272	243990 238820 482810	231771 231770 463541
64 6 120400-1	42X100 2LT F2S .0964	2	MCGIVNEY, CAROL 609 EDEL AVE MAYWOOD, NJ 609 EDEL AVE	07607	271700 122100 393800	847458	847458 00 847458	202974 202974 405948	223118 218392 441510	211865 211864 423729

Block No. Lot No. Qualification Account No.	Land Dimensions Building Description Additional Lots Acreage	Prop. Class	Owner's Name Address City State Property Location	Billing Code Zip Code	Land Improvement Exemption Net Total	2024 Property Tax Special Dist	2024 Total Tax Deduction Net Tax	Amt.Billed 2024 1st Q 2nd Q Total	2nd Half 2024 3rd Q 4th Q Total	Preliminary 2025 Tax 1st Q 2nd Q Total
64 7 120500-2	40X100 2LT FG12S .0918	2	MOHR, JEFFREY & DIANE DE CARLO 601 EDEL AVE MAYWOOD, NJ 601 EDEL AVE	07607	269000 194800 463800	998098	998098 00 998098	239199 239198 478397	262633 257068 519701	249525 249524 499049
64 8 120600-3	50X100 2LT FG12S .1148	2	BARGIEL, RUSSELL E. & THERESA A. 597 EDEL AVE MAYWOOD NJ 597 EDEL AVE	07607	282500 214400 496900	1069329	1069329 00 1069329	255454 255453 510907	282193 276229 558422	267333 267332 534665
64 9 120700-4	50X100 2LT FG22S .1148	2	REEVES, CRAIG R & DOLORES G 593 EDEL AVE MAYWOOD NJ 593 EDEL AVE	07607	282500 183800 466300	1003478 V1	1003478 -25000 978478	234240 234240 468480	257797 252201 509998	244620 244619 489239
64 10 120800-5	50X100 2LT FG12S .1148	2	WANG, JENNIFER 256 MANCHESTER ROAD RIVER EDGE, NJ 589 EDEL AVE	07661	282500 220100 502600	1081595	1081595 00 1081595	259329 259329 518658	284484 278453 562937	270399 270399 540798
64 11 119000-7	50X100 2LT FG22S .1148	2	WYMBBS, MICHAEL F & TINA ANN 581 EDEL AVE MAYWOOD N J 581 EDEL AVE	07607	282500 341100 623600	1341987	1341987 00 1341987	321982 321981 643963	352754 345270 698024	335497 335497 670994
64 12 119100-8	75X100 3LT FG12S .1722	2	JOHNSON, LYDELL & TAMMY A 115 BELLE AVE MAYWOOD, NJ 115 BELLE AVE	07607	300600 280600 581200	1250742	1250742 00 1250742	300075 300074 600149	328784 321809 650593	312686 312685 625371
64 13 119200-9	75X100 3LT FG12S .1722	2	EISENBERG, DEREK & CHRISTINE 121 BELLE AVE MAYWOOD, NJ 121 BELLE AVE	07607	300600 268700 569300	1225134	1225134 00 1225134	293885 293884 587769	322098 315267 637365	306284 306283 612567
64 14 119300-0	45X100 2LT FG11S .1033	2	MENJIVAR (ETALS), MARIA 590 GRANT AVE MAYWOOD, NJ 590 GRANT AVE	07607	275800 212900 488700	1051682	1051682 00 1051682	252063 252062 504125	276711 270846 547557	262921 262920 525841
64 15 119400-1	45X100 2LT FG12S .1033	2	KAPPMEIER (ETAL/TRSTES), CHARLES W 594 GRANT AVE MAYWOOD, NJ 594 GRANT AVE	07607	275800 184600 460400	990781	990781 00 990781	237153 237153 474306	261000 255475 516475	247696 247695 495391
64 16 119600-3	3X100 .0069	15C	BOROUGH OF MAYWOOD 15 PARK AVE MAYWOOD NJ GRANT AVE	07607	*EXEMPT*	00	00 00 00 00	00 00 00 00	00 00 00 00	00 00 00 00
64 17 119500-2	55X100 2LT FG12S .1263	2	RUTKOWSKI, TADEUSZ & IZABELA 598 GRANT AVE MAYWOOD, NJ 598 GRANT AVE	07607	283200 153600 436800	939994	939994 00 939994	225204 225204 450408	247414 242172 489586	234999 234998 469997
64 18 119700-4	47X100 2LT FG12S .1079	2	DUARDO JR (ETAL), FRANCESCO 602 GRANT AVE MAYWOOD, NJ 602 GRANT AVE	07607	279100 250700 529800	1140130	1140130 00 1140130	273485 273485 546970	299759 293401 593160	285033 285032 570065
64 19 119800-5	50X100 2LT FG11S .1148	2	CONTRERAS, ANGELO L & MARIA C 608 GRANT AVE MAYWOOD, NJ 608 GRANT AVE	07607	282500 238900 521400	1122053	1122053 00 1122053	269072 269071 538143	295084 288826 583910	280514 280513 561027
65 1 117900-2	50X100 2LT FG22S .1148	2	LYNCH, JOSEPH R. & ANNE P. 149 BELLE AVE MAYWOOD NJ 149 BELLE AVE	07607	282500 221200 503700	1083962 V1	1083962 -25000 1058962	253671 253671 507342	278833 272787 551620	264741 264740 529481

6644500

14298965

00

50000

14248965

6829617

7419348

7124485

Block No. Lot No. Qualification Account No.	Land Dimensions Building Description Additional Lots Acreage	Prop. Class	Owner's Name Address City State Property Location	Billing Code Zip Code	Land Improvement Exemption Net Total	2024 Property Tax Special Dist	2024 Total Tax Deduction Net Tax	Amt.Billed 2024 1st Q 2nd Q Total	2nd Half 2024 3rd Q 4th Q Total	Preliminary 2025 Tax 1st Q 2nd Q Total
65 2 118000-0	62X100 2.5LT FG22S .1423	2	BLAKEMAN,JEFFREY ROBERT& CHA,JEANIE 598 LINCOLN AVENUE MAYWOOD, NJ 598 LINCOLN AVE	07607	291600 317200 608800	1310138	1310138 00	314015 314015 628030	344707 337401 682108	327535 327534 655069
65 3 118100-1	76X100 3LT FG12S .1745	2	TAYLOR, JOHN & DIANE L. 600 LINCOLN AVE MAYWOOD, N.J. 600 LINCOLN AVE	07607	306000 345300 651300	1401598	1401598 00	336407 336406 672813	368300 360485 728785	350400 350399 700799
65 4 118200-2	50X100 2LT FG21S .1148	2	ANDINO, EDGARDO R & MARLENE 126 PARKWAY MAYWOOD, NJ 126 PARKWAY	07607	282500 310800 593300	1276782	1276782 00	306103 306103 612206	335848 328728 664576	319196 319195 638391
65 5 118300-3	50X100 2LT FG12S .1148	2	CAMPOS,JOSE & RUSSO,COLLEEN 122 PARKWAY MAYWOOD, NJ 122 PARKWAY	07607	282500 171500 454000	977008	977008 00	234139 234139 468278	257089 251641 508730	244252 244252 488504
65 6 118400-4	50X100 2LT FG12S .1148	2	BELMADANI, AHMED 116 PARKWAY MAYWOOD, NJ 116 PARKWAY	07607	282500 241300 523800	1127218	1127218 00	270310 270309 540619	296442 290157 586599	281805 281804 563609
65 7 118500-5	50X100 2LT FG21S .1148	2	LOPICCOLO, GIUSEPPE & SILVANIA M 112 PKWY MAYWOOD, NJ 112 PARKWAY	07607	282500 288100 570600	1227931	1227931 00	294531 294530 589061	322859 316011 638870	306983 306983 613966
65 8 118600-6	45X100 2LT FG11S .1033	2	OKULEWICZ, KRZYSZTOF &AGNIESZKA 603 GRANT AVE MAYWOOD, NJ 603 GRANT AVE	07607	278100 328000 606100	1304327	1304327 00	313208 313208 626416	342592 335319 677911	326082 326082 652164
65 9 118700-7	37X100 2LT FG12S .0849	2	ORTIZ,ROBERT & JOHANNA E 116 HUDSON AVE HOPATCONG,NJ 595 GRANT AVE	07843	268400 159700 428100	921271	921271 00	220791 220790 441581	242414 237276 479690	230318 230318 460636
65 10 118800-8	50X100 3LT FG12S .1148	2	VILINSKY, RICHARD 591 GRANT AVE MAYWOOD, NJ 591 GRANT AVE	07607	282500 242000 524500	1128724	1128724 00	270686 270686 541372	296823 290529 587352	282181 282181 564362
65 11 118900-9	50X100 2LT FG22S .1148	2	TUAZON (ETALS), VILMA E 587 GRAND AVE MAYWOOD, NJ 587 GRANT AVE	07607	282500 242100 524600	1128939	1128939 00	270740 270740 541480	296877 290582 587459	282235 282235 564470
65 12 117600-9	50X100 2LT FG11S .1148	2	GIRALDO, ISABEL 133 BELLE AVE MAYWOOD, NJ 133 BELLE AVE	07607	282500 207900 490400	1055341	1055341 00	252870 252870 505740	277743 271858 549601	263836 263835 527671
65 13 117700-0	50X100 2LT FG22S .1148	2	BAQUERIZO, JOSE GIOVANNI & JENNIFER 137 BELLE AVE MAYWOOD, NJ 137 BELLE AVE	07607	282500 179000 461500	993148	993148 00	238015 238014 476029	261329 255790 517119	248287 248287 496574
65 14 117800-1	50X100 2LT FG22S .1148	2	HAMILTON, BONNIE L 141 BELLE AVE MAYWOOD, NJ 141 BELLE AVE	07607	282500 257500 540000	1162080	1162080 00	278706 278706 557412	305574 299094 604668	290520 290520 581040
66 1 116700-3	50X105 2LT FG12S .1205	2	BELGRAVE-MCKOY, FARANAH 154 PARKWAY MAYWOOD, NJ 154 PARKWAY	07607	286600 275900 562500	1210500	1210500 00	290279 290278 580557	318347 311596 629943	302625 302625 605250

7539500

16225005

00

00

16225005

7781594

8443411

8112505

Block No. Lot No. Qualification Account No.	Land Dimensions Building Description Additional Lots Acreage	Prop. Class	Owner's Name Address City State Property Location	Billing Code Zip Code	Land Improvement Exemption Net Total	2024 Property Tax Special Dist	2024 Total Tax Deduction Net Tax	Amt.Billed 2024 1st Q 2nd Q Total	2nd Half 2024 3rd Q 4th Q Total	Preliminary 2025 Tax 1st Q 2nd Q Total
66 2 116800-4	50X105 2LT FG22S .1205	2	CUETO, ROBERT 150 PARKWAY MAYWOOD, NJ 150 PARKWAY	07607	284300 260300 544600	1171979	1171979 00 1171979	281128 281128 562256	308129 301594 609723	292995 292995 585990
66 3 116900-5	50X105 2LT FG22S .1205	2	WANG, CHRISTINE 142 PARKWAY MAYWOOD, NJ 142 PARKWAY	07607	284300 225500 509800	1097090	1097090 00 1097090	260890 260890 521780	290714 284596 575310	274273 274272 548545
66 4 117000-3	50X105 2LT FG12S .1205	2	URCIOLI, ANTHONY JOHN 138 PARKWAY MAYWOOD, NJ 138 PARKWAY	07607	284300 239900 524200	1128078	1128078 00 1128078	270525 270524 541049	296660 290369 587029	282020 282019 564039
66 5 116600-2	FG22S .0000	2	SMITH, ROBERT & ELIZABETH 597 LINCOLN AVE MAYWOOD NJ 597 LINCOLN AVE	07607	298600 361900 660500	1421396	1421396 V1 -25000 1396396	334893 334893 669786	367268 359342 726610	349099 349099 698198
66 6 117100-4	75X100 3LT FG22S .1722	2	ONORATO, JEREMIAH & JANICE 110 EUCLID AVE HACKENSACK, NJ 591 LINCOLN AVE	07601	300600 354800 655400	1410421	1410421 00 1410421	338506 338505 677011	370638 362772 733410	352606 352605 705211
66 7 117200-5	50X100 2LT FG12S .1148	2	VITALE, ANTHONY 585 LINCOLN AVE MAYWOOD NJ 585 LINCOLN AVE	07607	282500 260200 542700	1167890	1167890 V1 -25000 1142890	273856 273855 547711	300846 294333 595179	285723 285722 571445
66 8 117300-6	50X106 2LT FG22S .1217	2	TUTTLE THOMAS J & LESLIE C 579 LINCOLN AVE MAYWOOD NJ 579 LINCOLN AVE	07607	285000 239300 524300	1128294	1128294 00 1128294	270632 270632 541264	296661 290369 587030	282074 282073 564147
66 9 117400-7	50X122 2LT FG12S .1400	2	MABROUK, MOHAMED & ABOKILA, NOORHAN 575 LINCOLN AVENUE MAYWOOD, NJ 575 LINCOLN AVE	07607	290500 181900 472400	1016605	1016605 00 1016605	243666 243666 487332	267471 261802 529273	254152 254151 508303
66 10 117500-8	51X137 2LT FG12S .1604	2	TSAI, TSUNG-HAN 571 LINCOLN AVE MAYWOOD, NJ 571 LINCOLN AVE	07607	295900 266100 562000	1209424	1209424 00 1209424	290117 290117 580234	317967 311223 629190	302356 302356 604712
66 11 115800-7	50X100 3LT FG11S .1148	2	YOUNG, PETER J & KATHLEEN P 165 W PLEASANT AVE MAYWOOD, NJ 165 W PLEASANT AVE	07607	272100 144000 416100	895447	895447 V1 -25000 870447	208351 208350 416701	229370 224376 453746	217612 217612 435224
66 12 115900-8	50X100 2LT FG11S .1148	2	YEHLE, JESSICA 169 W PLEASANT AVE MAYWOOD, NJ 169 W PLEASANT AVE	07607	268400 152600 421000	905992	905992 00 905992	217077 217076 434153	238446 233393 471839	226498 226498 452996
66 13 116000-6	50X100 2LT FG11S .1148	2	SCOLNY, JACQUES & RUTH 173 W PLEASANT AVE MAYWOOD NJ 173 W PLEASANT AVE	07607	268400 159400 427800	920626	920626 00 920626	220575 220575 441150	242305 237171 479476	230157 230156 460313
66 14 116100-7	75X100 75X100 3LT FG1 .1722	2	ODDO, JOHN 560 WYOMING AVENUE MAYWOOD, NJ 560 WYOMING AVE	07607	300600 381400 682000	1467664	1467664 00 1467664	352500 352500 705000	385424 377240 762664	366916 366916 733832
66 15 116200-8	75X100 75X100 BG11S .1722	2	ARRIBI, CHRISTOPHER & MURRAY, LAURA 570 WYOMING AVE MAYWOOD, NJ 570 WYOMING AVE	07607	300600 244400 545000	1172840	1172840 00 1172840	281344 281343 562687	308347 301806 610153	293210 293210 586420

7487800

16113746

00

75000

16038746

7688114

8350632

8019375

Block No. Lot No. Qualification Account No.	Land Dimensions Building Description Additional Lots Acreage	Prop. Class	Owner's Name Address City State Property Location	Billing Code Zip Code	Land Improvement Exemption Net Total	2024 Property Tax Special Dist	2024 Total Tax Deduction Net Tax	Amt.Billed 2024 1st Q 2nd Q Total	2nd Half 2024 3rd Q 4th Q Total	Preliminary 2025 Tax 1st Q 2nd Q Total
66 16 116300-9	50X100 2LT FG11S .1148	2	KENNEDY, JASON & THERESA 574 WYOMING AVE MAYWOOD, NJ 574 WYOMING AVE	07607	282500 214500 497000	1069544	1069544 00 1069544	256423 256422 512845	281332 275367 556699	267386 267386 534772
66 17.01 116400-0	100X100 4LT FG21S .2296	2	RODANTE, JAMES 580 WYOMING AVENUE MAYWOOD, NJ 580 WYOMING AVE	07607	303100 245900 549000	1181448	1181448 00 1181448	267403 267402 534805	326616 320027 646643	295362 295362 590724
66 18.01 116500-1	65X100 3LT .1492	2	MEO, FRANCIS W & ANTOINETTE 590 WYOMING AVE MAYWOOD, NJ 590 WYOMING AVE	07607	309300 542300 851600	1832643	1832643 00 1832643	441527 441526 883053	479905 469685 949590	458161 458161 916322
66 19	.0000	15C	BOROUGH OF MAYWOOD 15 PARK AVE MAYWOOD, NJ 171 W PLEASANT AVE	07607	*EXEMPT*	00	00 00 00	00 00 00	00 00 00	00 00 00
67 1 114300-5	63X116 3LT FG11S .1678	2	D'AMATO, PATRICIA MARIE 587 WYOMING AVENUE MAYWOOD, NJ 587 WYOMING AVE	07607	299200 197200 496400	1068253	1068253 00 1068253	256207 256207 512414	280898 274941 555839	267064 267063 534127
67 2 114400-6	60X105 FG11S .1446	2	PAWAR, AJAY C & NAIK, DEVASHREE 583 WYOMING AVE MAYWOOD, NJ 583 WYOMING AVE	07607	292400 209900 502300	1080950	1080950 00 1080950	259168 259167 518335	284321 278294 562615	270238 270237 540475
67 3 114500-7	60X97 2LT FG11S .1336	2	TITUS, LENORE 579 WYOMING AVE MAYWOOD NJ 575 WYOMING AVE	07607	288400 196300 484700	1043074	1043074 00 1043074	250071 250071 500142	274375 268557 542932	260769 260768 521537
67 4 114600-8	60X89 2LT FG11S .1226	2	GONZALEZ, ANTONIO & CLAUDIA 571 WYOMING AVE MAYWOOD NJ 571 WYOMING AVE	07607	285000 133500 418500	900612	900612 00 900612	227519 227518 455037	225299 220276 445575	225153 225153 450306
67 5 114700-9	90X79 3LT FG11S .1632	2	KEENAN, DENNIS J & SUSAN 565 WYOMING AVE MAYWOOD, NJ 565 WYOMING AVE	07607	297800 205900 503700	1083962	1083962 00 1083962	266972 266972 533944	278032 271986 550018	270991 270990 541981
67 6 114800-0	81X79 2LT FG11S .1469	2	LISANTE, MICHAEL & TONI ANNE 560 SPRING VALLEY RD MAYWOOD, NJ 560 SPRING VALLEY RD	07607	278600 261800 540400	1162941	1162941 00 1162941	280967 280966 561933	303747 297261 601008	290736 290735 581471
67 7 114900-1	55X89 2LT FG11S .1124	2	DEVANTHIDEVAN, V. & RAMALINGAM, A 568 SPRING VALLEY RD MAYWOOD, NJ 568 SPRING VALLEY RD	07607	268200 184500 452700	974210	974210 00 974210	233493 233493 466986	256329 250895 507224	243553 243552 487105
67 8 115000-9	55X98 2LT FG11S .1237	2	CHESTNUT, SHARON V 576 SPRING VALLEY RD MAYWOOD, NJ 576 SPRING VALLEY RD	07607	271100 191000 462100	994439	994439 00 994439	237853 237853 475706	262139 256594 518733	248610 248610 497220
67 9 115100-0	55X107 2LT FG11S .1351	2	AHMED, AFTAB & ANILA 580 SPRING VALLEY RD MAYWOOD, NJ 580 SPRING VALLEY RD	07607	274500 269500 544000	1170688	1170688 00 1170688	279298 279298 558596	309310 302782 612092	292672 292672 585344
67 10 115200-1	54X116 2LT FG11S .1438	2	FROYAN, YERVAND, & ALICE 584 SPRING VALLEY RD MAYWOOD, N.J. 584 SPRING VALLEY RD	07607	278300 300900 579200	1246438	1246438 00 1246438	298998 298998 597996	327697 320745 648442	311610 311609 623219

6881600

14809202

00

00

14809202

7111792

7697410

7404603

Block No. Lot No. Qualification Account No.	Land Dimensions Building Description Additional Lots Acreage	Prop. Class	Owner's Name Address City State Property Location	Billing Code Zip Code	Land Improvement Exemption Net Total	2024 Property Tax Special Dist	2024 Total Tax Deduction Net Tax	Amt.Billed 2024 1st Q 2nd Q Total	2nd Half 2024 3rd Q 4th Q Total	Preliminary 2025 Tax 1st Q 2nd Q Total
67 11 115300-2	52X102 2LT FG11S .1218	2	NEBEL, ROBERTA M. & KATHLEEN M. 596 SPRING VALLEY RD MAYWOOD NJ 596 SPRING VALLEY RD	07607	271900 177500 449400	967109	967109 00 967109	231825 231824 463649	254427 249033 503460	241778 241777 483555
67 12 115400-3	50X102 2LT FG11S .1171	2	CORSO, JOHN D 170 PARKWAY MAYWOOD, NJ 170 PARKWAY	07607	283200 183500 466700	1004338	1004338 00 1004338	240760 240759 481519	264210 258609 522819	251085 251084 502169
67 13 115500-4	50X100 2LT FG11S .1148	2	VUDATHU, NAGA SUNITA & TIRU N.K. 166 PARKWAY MAYWOOD, NJ 166 PARKWAY	07607	282500 239600 522100	1123559	1123559 00 1123559	269341 269340 538681	295572 289306 584878	280890 280890 561780
67 14 115600-5	50X100 2LT FG11S .1148	2	TRACEY, MICHAEL & NICOLE 162 PARKWAY MAYWOOD, NJ 162 PARKWAY	07607	282500 192500 475000	1022200	1022200 00 1022200	245012 245011 490023	268939 263238 532177	255550 255550 511100
67 15 115700-6	45X100 2.5LT FG11S .1033	2	NAUGHTON, MAUREEN C 601 WYOMING AVE MAYWOOD, NJ 601 N WYOMING AVE	07607	275800 171800 447600	963235	963235 00 963235	230802 230801 461603	253502 248130 501632	240809 240809 481618
68 2 113400-9	97X100 IRRG 1 .0000	2	MONTURI, GREGORY JOHN 630 BRIARCLIFF AVENUE MAYWOOD, NJ 630 BRIARCLIFF AVE	07607	317300 314100 631400	1358773	1358773 00 1358773	326072 326072 652144	357103 349526 706629	339694 339693 679387
68 3 113300-8	50X100 2LT FG11S .1148	2	KOLMOS (ETAL), MICHAEL J 240 PARKWAY AVE MAYWOOD, NJ 240 PARKWAY	07607	282500 192500 475000	1022200	1022200 00 1022200	245066 245065 490131	268885 263184 532069	255550 255550 511100
68 4 113200-7	50X100 2LT F1S .1148	2	ROMEO, SUSAN & KATHLEEN 236 PARKWAY MAYWOOD, NJ 236 PARKWAY	07607	282500 178400 460900	991857	991857 00 991857	237692 237691 475383	261003 255471 516474	247965 247964 495929
68 5 113100-6	50X100 2LT FG12S .1148	2	JOEL SYLVERT & PETAL STANFORD 230 PARKWAY MAYWOOD, NJ 230 PARKWAY	07607	282500 233100 515600	1109571	1109571 00 1109571	266057 266057 532114	291822 285635 577457	277393 277393 554786
68 6 113000-5	50X100 2LT FG11S .1148	15F	DAY, ROBERT & THADYNE 220 PARKWAY MAYWOOD, NJ 220 PARKWAY	07607	*EXEMPT*	00	00 00 00	00 00 00	00 00 00	00 00 00
68 7 112900-7	50X100 3.5LT F2S .1148	2	FUNEZ, MAGDIEL LENIN FUENTES ETAL 196 PARKWAY MAYWOOD, NJ 196 PARKWAY	07607	282500 337000 619500	1333164	1333164 00 1333164	313632 313632 627264	356667 349233 705900	333291 333291 666582
68 8 112800-6	50X96 2LT FG12S .1102	2	SORINI, BARBARA M 194 PARKWAY MAYWOOD NJ 194 PARKWAY	07607	279800 218800 498600	1072987	1072987 00 1072987	257230 257230 514460	282255 276272 558527	268247 268247 536494
68 9 112700-5	70X84 2LT FG22S .1350	2	SLAIS, ROBERT & ZAMECHEK, LEAH 190 PARKWAY MAYWOOD, NJ 190 PARKWAY	07607	283600 232900 516500	1111508	1111508 00 1111508	266488 266487 532975	292366 286167 578533	277877 277877 555754
68 10 112500-3	54X89 2LT FG11S .1103	2	MULVANEY, DANIEL P. & KAREN M. 186 PARKWAY MAYWOOD NJ 186 PARKWAY	07607	280200 198300 478500	1029732	1029732 00 1029732	246842 246841 493683	270896 265153 536049	257433 257433 514866

Block No. Lot No. Qualification Account No.	Land Dimensions Building Description Additional Lots Acreage	Prop. Class	Owner's Name Address City State Property Location	Billing Code Zip Code	Land Improvement Exemption Net Total	2024 Property Tax Special Dist	2024 Total Tax Deduction Net Tax	Amt.Billed 2024 1st Q 2nd Q Total	2nd Half 2024 3rd Q 4th Q Total	Preliminary 2025 Tax 1st Q 2nd Q Total
68 11 112600-4	47X100 6.5LT FG21S .1079	2	CROCCO ARPIO A & ANGELA M 589 SPRING VALLEY RD MAYWOOD NJ 593 SPRING VALLEY RD	07607	301800 332900 634700	1365874	1365874 00 1365874	334846 334845 669691	351900 344283 696183	341469 341468 682937
68 12 114200-4	58X100 2LT FG11S .1331	2	MALDONADO, GABRIEL & YOLANDA 195 DESOTO AVE MAYWOOD NJ 195 DESOTO AVE	07607	288300 211300 499600	1075139	1075139 00 1075139	258360 258360 516720	282207 276212 558419	268785 268785 537570
68 13 114100-3	58X100 2LT FG11S .1331	2	HOPKINS, ROBERT D. & RONNE L. 199 DESOTO AVE MAYWOOD, NJ 199 DESOTO AVE	07607	288300 271500 559800	1204690	1204690 00 1204690	288933 288932 577865	316771 310054 626825	301173 301172 602345
68 14 114000-2	58X100 2LT FG11S .1331	2	CAMPO, JOHN & GERTRUDE 203 DESOTO AVE MAYWOOD NJ 203 DESOTO AVE	07607	288300 284600 572900	1232881	1232881 00 1232881	296199 296199 592398	323679 316804 640483	308221 308220 616441
68 15 113900-4	58X100 2LT F1S .1331	2	DURAN, ANDRES & NINA 211 DESOTO AVENUE MAYWOOD, NJ 211 DESOTO AVE	07607	288300 197800 486100	1046087	1046087 00 1046087	250771 250771 501542	275189 269356 544545	261522 261522 523044
68 16 113800-3	58X100 2LT FG11S .1331	2	ANDRISANI, SUSAN 219 DE SOTO AVE MAYWOOD, NJ 219 DESOTO AVE	07607	288300 198500 486800	1047594	1047594 00 1047594	251148 251147 502295	275570 269729 545299	261899 261898 523797
68 17 113700-2	56X100 2LT F1S .1286	2	CASTELLAN, NANCY & ROBERT 223 DESOTO AVE MAYWOOD, NJ 223 DESOTO AVE	07607	285400 133600 419000	901688 S1	901688 -25000 876688	217878 217877 435755	222981 217952 440933	219172 219172 438344
68 18 113600-1	64X100 2LT F1S .1469	2	MARTON, RACHAEL & ALBANESE, JOHN III 229 DESOTO AVE MAYWOOD, NJ 229 DESOTO AVE	07607	297000 324800 621800	1338114	1338114 00 1338114	321067 321066 642133	351721 344260 695981	334529 334528 669057
69 1 111300-4	42X102 2LT F1S .0983	2	SEANGBOONWATTANA, CHAIKIT ETAL 186 DESOTO AVE MAYWOOD, NJ 186 DE SOTO AVE	07607	274200 201800 476000	1024352	1024352 00 1024352	245496 245496 490992	269536 263824 533360	256088 256088 512176
69 2 111400-5	50X125 .1435	2	REPPERT, LINDA 573 SPRING VALLEY RD MAYWOOD, NJ 573 SPRING VALLEY RD	07607	277000 140400 417400	898245	898245 00 898245	214332 214331 428663	237296 232286 469582	224562 224561 449123
69 3 111500-6	48X125 2.5LT FG11S .1377	2	RUSSELL P TROCANO ENTERPRIS LLC 60 S MAPLE AVE RIDGEWOOD, NJ 565 SPRING VALLEY RD	07450	223000 193500 416500	896308	896308 00 896308	214439 214439 428878	236214 231216 467430	224077 224077 448154
69 4 111600-7	48X131 3LT FG21S .1444	2	RUSSELL P TROCANO ENTERPRIS LLC 60 S MAPLE AVE RIDGEWOOD, NJ 561 SPRING VALLEY RD	07450	225000 140700 365700	786986	786986 00 786986	187419 187419 374838	208269 203879 412148	196747 196746 393493
69 5 111700-8	15LT 430X91 .8983	1	RUSSELL P TROCANO ENTERPRIS LLC 60 S MAPLE ST RIDGEWOOD, NJ W PLEASANT AVE	07450	479300 0 479300	1031454	1031454 00 1031454	257984 257983 515967	260619 254868 515487	257864 257863 515727
69 6 111800-9	71X100 2.5LT FG11S .1630	2	MUNIZ DENNIS L 226 DESOTO AVE MAYWOOD, NJ 226 DESOTO AVE	07607	295200 331200 626400	1348013	1348013 00 1348013	323489 323488 646977	354277 346759 701036	337004 337003 674007

7062000

15197425

00

25000

15172425

7324714

7847711

7586215

Block No. Lot No. Qualification Account No.	Land Dimensions Building Description Additional Lots Acreage	Prop. Class	Owner's Name Address City State Property Location	Billing Code Zip Code	Land Improvement Exemption Net Total	2024 Property Tax Special Dist	2024 Total Tax Deduction Net Tax	Amt.Billed 2024 1st Q 2nd Q Total	2nd Half 2024 3rd Q 4th Q Total	Preliminary 2025 Tax 1st Q 2nd Q Total
69 7 111900-0	62X100 2LT F1S .1423	2	LYZELL, VINCENT & THERESA 218 DESOTO AVENUE MAYWOOD, N. J. 218 DE SOTO AVE	07607	291200 232300 523500	1126572	1126572 00 1126572	270148 270148 540296	296279 289997 586276	281643 281643 563286
69 8 112000-8	62X100 2LT FG11S .1423	2	SADOWSKI, KAREN L 210 DESOTO AVENUE MAYWOOD, NJ 210 DESOTO AVE	07607	291200 212900 504100	1084823	1084823 00 1084823	260137 260136 520273	285300 279250 564550	271206 271206 542412
69 9 112100-9	62X100 2LT FG11S .1423	2	NEU JOSEPH & CHERYL 202 DESOTO AVE MAYWOOD NJ 202 DESOTO AVE	07607	291200 204700 495900	1067177	1067177 00 1067177	255831 255830 511661	280734 274782 555516	266795 266794 533589
69 10 112200-0	62X100 2LT FG11S .1423	2	TEDESCO PETER R & MARIANNE 198 DE SOTO AVE MAYWOOD, N.J. 198 DESOTO AVE	07607	291200 205900 497100	1069759	1069759 00 1069759	256477 256476 512953	281386 275420 556806	267440 267440 534880
69 11 112300-1	62X100 2LT F1S .1423	2	FREIBERGER, ELIZABETH 194 DESOTO AVE MAYWOOD, NJ 194 DESOTO AVE	07607	291200 246500 537700	1157130	1157130 00 1157130	278168 278167 556335	303624 297171 600795	289283 289282 578565
69 12 112400-2	6X50 60X100 2LT F1S .0723	2	AMES, ROBERT & LESLEY 190 DESOTO AVE MAYWOOD NJ 190 DESOTO AVE	07607	289900 259700 549600	1182739	1182739 00 1182739	283604 283604 567208	311063 304468 615531	295685 295685 591370
69 13	.93 AC .9300	1	RUSSELL P TROCANO ENTERPRIS LLC 60 S MAPLE AVE RIDGEWOOD, NJ END OF W. PLEASANT AVE	07450	496200 0 496200	1067822	1067822 00 1067822	267080 267080 534160	269809 263853 533662	266956 266955 533911
70 1 153600-3	57X100 2.5LT FG22S .1309	2	SASSO, MATTHEW & AMANDA 247 JOHNSON AVENUE #2 HACKENSACK, NJ 144 BELLE AVE	07601	274700 233300 508000	1093216	1093216 00 1093216	261428 261428 522856	288228 282132 570360	273304 273304 546608
70 2 153700-4	50X100 2LT FG12S .1148	2	LACANILAO, BONIFACIO & ROSARIO A 140 BELLE AVE MAYWOOD NJ 140 BELLE AVE	07607	268400 211500 479900	1032745	1032745 00 1032745	247595 247595 495190	271657 265898 537555	258187 258186 516373
70 3 153800-5	50X100 2LT FG22S .1148	2	MC CANN, MAUREEN 134 BELLE AVE MAYWOOD NJ 134 BELLE AVE	07607	268400 243800 512200	1102254	1102254 00 1102254	264335 264334 528669	289866 283719 573585	275564 275563 551127
70 4 153900-6	50X100 2LT FG12S .1148	2	ESCUERO (ETAL), LEOPOLDO HORACIO 126 BELLE AVE MAYWOOD, NJ 126 BELLE AVE	07607	268400 210500 478900	1030593	1030593 00 1030593	246734 246734 493468	271436 265689 537125	257649 257648 515297
70 5 154000-4	50X100 2LT FG12S .1148	2	CRISCIONE, MATTHEW T 122 BELLE AVE MAYWOOD, NJ 122 BELLE AVE	07607	268400 278500 546900	1176929	1176929 00 1176929	273701 273700 547401	318046 311482 629528	294233 294232 588465
70 6 154100-5	75X100 3LT F2S .1722	2	LONGO, MICHAEL & CHRISTINA 118 BELLE AVE MAYWOOD, NJ 118 BELLE AVE	07607	285600 217600 503200	1082886	1082886 00 1082886	259652 259652 519304	284811 278771 563582	270722 270721 541443
70 7 154200-6	50X100 2LT FG12S .1148	2	CELEMI, ERIC & CRISTINA 112 BELLE AVE MAYWOOD, NJ 112 BELLE AVE	07607	268400 377300 645700	1389546	1389546 00 1389546	333446 333446 666892	365202 357452 722654	347387 347386 694773

7278900

15664191

00

00

15664191

7516666

8147525

7832099

Block No. Lot No. Qualification Account No.	Land Dimensions Building Description Additional Lots Acreage	Prop. Class	Owner's Name Address City State Property Location	Billing Code Zip Code	Land Improvement Exemption Net Total	2024 Property Tax Special Dist	2024 Total Tax Deduction Net Tax	Amt.Billed 2024 1st Q 2nd Q Total	2nd Half 2024 3rd Q 4th Q Total	Preliminary 2025 Tax 1st Q 2nd Q Total
70 8 154300-7	50X100 2LT FG12S .1148	2	FIGUEROA, MELINDA 106 BELLE AVE MAYWOOD, NJ 106 BELLE AVE	07607	268400 183200 451600	971843	971843 00 971843	232901 232901 465802	255730 250311 506041	242961 242961 485922
70 9 154400-8	50X100 2LT FG12S .1148	2	VLANTIS, MARINA 102 BELLE AVE MAYWOOD, NJ 102 BELLE AVE	07607	268400 216600 485000	1043720	1043720 00 1043720	250233 250232 500465	274538 268717 543255	260930 260930 521860
70 10 154500-9	50X100 2LT F1S .1148	2	BRMALJ, MILUTIN & MARIA 96 BELLE AVE MAYWOOD, NJ 96 BELLE AVE	07607	268400 238500 506900	1090849	1090849 00 1090849	261590 261589 523179	286877 280793 567670	272713 272712 545425
70 11 154600-0	60X100 2.5LT FG22S .1377	2	BELLO, DORIS 92 BELLE AVE MAYWOOD, NJ 92 BELLE AVE	07607	275300 338200 613500	1320252	1320252 00 1320252	316438 316437 632875	347370 340007 687377	330063 330063 660126
70 12 154700-1	65X100 2.5LT FG22S .1492	2	VANDEWEERT, JOSEPH 88 BELLE AVE MAYWOOD, NJ 88 BELLE AVE	07607	278700 221500 500200	1076430	1076430 00 1076430	258145 258145 516290	283072 277068 560140	269108 269107 538215
70 13 153000-7	125X100 5LT B1S .2870	4A	POST INVESTORS,%HELLER GROUP PO BOX 700 MADISON, NJ 101 W PLEASANT AVE	07940	326900 573200 900100	1937015	1937015 00 1937015	607146 607146 1214292	366762 355961 722723	484254 484254 968508
70 14 153100-8	25X100 1LT F1S .0574	4A	CIRAVOLO. JOHN & STRIEBEL,DIANE 103 W. PLEASANT AVE. MAYWOOD N.J. 103 W PLEASANT AV	07607	248800 265000 513800	1105698	1105698 00 1105698	272301 272301 544602	283631 277465 561096	276425 276424 552849
70 15 153200-9	50X100 2LT F1S .1148	4A	CHRISTODOULOU,ELEFThERIA,ETALS. 600 PROSPECT AVENUE RIDGEFIELD, NJ 107 W PLEASANT AVE	07657	282500 627000 909500	1957244	1957244 00 1957244	482003 482003 964006	502076 491162 993238	489311 489311 978622
70 16 153300-0	50X100 2LT F1S .1148	4A	COMM. BANK OF B. C. 125 W PLEASANT AVE MAYWOOD, N.J. 111 W PLEASANT AVE	07607	282500 1226400 1508900	3247153	3247153 00 3247153	799625 799624 1599249	833006 814898 1647904	811789 811788 1623577
70 17 153400-1	275X100 11LT B1S .6313	4A	COMM BK OF BERGEN CTY N J 125 W PLEASANT MAYWOOD NJ 119 139 W PLEASANT	07607	375600 1705600 2081200	4478742	4478742 00 4478742	1102982 1102982 2205964	1148877 1123901 2272778	1119686 1119685 2239371
70 18 153500-2	101X100 4LT .2319	4A	PLEASANT AVE LLC 2 BALSAM RD WOODCLIFF LAKE, NJ 141-149 W PLEASANT	07675	319100 477300 796400	1713853	1713853 00 1713853	417413 417413 834826	444292 434735 879027	428464 428463 856927
71 1 155800-9	75X100 3LT FG21S .1722	2	DELPUESTO,DANIEL B.& CLAUDIA GARCIA 72 BELLE AVE MAYWOOD, NJ 72 BELLE AVE	07607	285600 357100 642700	1383090	1383090 00 1383090	331885 331885 663770	363517 355803 719320	345773 345772 691545
71 2 155900-0	50X100 2.5LT FG21S .1148	2	FELBER, ANTHONY E & KELLY 66 BELLE AVE MAYWOOD, NJ 66 BELLE AVE	07607	268400 242600 511000	1099672	1099672 00 1099672	263689 263689 527378	289213 283081 572294	274918 274918 549836
71 3 156000-8	50X100 2LT F1S .1148	2	MENDEZ, NELZI & PASCUAL, MILAGROS 62 BELLE AVE MAYWOOD, NJ 62 BELLE AVE	07607	268400 296400 564800	1215450	1215450 00 1215450	291570 291570 583140	319544 312766 632310	303863 303862 607725

Block No. Lot No. Qualification Account No.	Land Dimensions Building Description Additional Lots Acreage	Prop. Class	Owner's Name Address City State Property Location	Billing Code Zip Code	Land Improvement Exemption Net Total	2024 Property Tax Special Dist	2024 Total Tax Deduction Net Tax	Amt.Billed 2024 1st Q 2nd Q Total	2nd Half 2024 3rd Q 4th Q Total	Preliminary 2025 Tax 1st Q 2nd Q Total
71 4 156100-9	50X100 2LT FG11S .1148	2	AYERLEE, JEAN E 56 BELLE AVENUE MAYWOOD, NJ 56 BELLE AVE	07607	268400 172200 440600	948171	948171 00	227250 227249	249480 244192	237043 237043
71 5 156200-0	50X100 2LT .1148	2	MCBRIDE(ETAL), JENNY 50 BELLE AVE MAYWOOD, NJ 50 BELLE AVE	07607	268400 221800 490200	1054910	1054910 00	252924 252924	277473 271589	263728 263727
71 6 156300-1	60X95 4LT F2S .1309	2	RECK, LYNNE 567 OAK AVE MAYWOOD, NJ 567 OAK AVE	07607	273200 204900 478100	1028871	1028871 00	246680 246680	270624 264887	257218 257218
71 7 156400-2	40X112 .1028	2	KIRAZLI, MEVLUT & NURCAN BASER-- 563 OAK AVE MAYWOOD, NJ 563 OAK AVE	07607	266000 250600 516600	1111723	1111723 00	275638 275638	283323 277124	277931 277931
71 8 154800-2	39 X 99 1SCB .0886	4A	FATELL, FREDERIC E MAYWOOD WEST PPT PO BOX 56 LAYTON, NJ 45-47 W PLEASANT AVENUE	07831	267100 842200 1109300	2387214	2387214 00	581418 581418	618845 605533	596804 596803
71 8.01	35 X 100 IR 1SCB .0000	4A	FATELL, FREDERIC E MAYWOOD EAST PPT PO BOX 56 LAYTON, NJ 41- 43 W PLEASANT AVENUE	07831	244100 310500 554600	1193499	1193499 00	290709 290709	309368 302713	298375 298375
71 9 154900-3	23 X 100 CB1S .0528	4A	49WP LLC 32 PANORAMA DRIVE WARWICK, NY 49 W PLEASANT AVE	10990	246000 294700 540700	1163586	1163586 00	286565 286564	298473 291984	290897 290896
71 9.01 154950	17 X 100 CB1S .0390	4A	AKRA, LLC 51 WEST PLEASANT AVE MAYWOOD, NJ 51 W PLEASANT AVE	07607	237900 334400 572300	1231590	1231590 00	303304 303304	315925 309057	307898 307897
71 10 155000-1	85X100 3.5LT CB1S .1951	4A	SG REALTY PROPERTIES LLC NJ 9 VANDERBILT CT PARAMUS, NJ 53 61 W PLEASANT AVE	07652	307900 1549600 1857500	3997340	3997340 00	984406 984405	1025410 1003119	999335 999335
71 11 155100-2	15X100 .0344	15C	BOROUGH OF MAYWOOD 15 PARK AVE MAYWOOD NJ W PLEASANT AVE	07607	*EXEMPT*	00	00 00 00	00 00 00	00 00 00	00 00 00
71 12 155200-3	15X100 1LT .0344	4A	MAYWOOD EYE PROP LLC 88 DEER TRAIL RAMSEY, NJ 63 W PLEASANT AVE	07446	235200 118200 353400	760517	760517 00	187311 187311	195068 190827	190130 190129
71 13 155300-4	50X100 2LT FG31S .1148	2	HEIM, SHARON 65 WEST PLEASANT AVE MAYWOOD, NJ 65 W PLEASANT AVE	07607	255000 223200 478200	1029086	1029086 00	246788 246788	270625 264885	257272 257271
71 14 155400-5	50X100 2LT FG11S .1148	4A	71 WEST PLEASANT AVENUE LLC 71 W PLEASANT AVE MAYWOOD, NJ 71 W PLEASANT AVE	07607	282500 241800 524300	1128294	1128294 00	267511 267510	299782 293491	282074 282073
71 15 155500-6	50X100 2LT 1SCB .1148	4A	TENEBRUSO, DESIDERIO & TINA TRSTES 3225 LAS BRISAS WAY PALM DESERT, CA 75 W PLEASANT AVE	92264	282500 739200 1021700	2198698	2198698 00	535559 535559	569921 557659	549675 549674

8937500

19233499

00

00

19233499

9372122

9861377

9616752

Block No. Lot No. Qualification Account No.	Land Dimensions Building Description Additional Lots Acreage	Prop. Class	Owner's Name Address City State Property Location	Billing Code Zip Code	Land Improvement Exemption Net Total	2024 Property Tax Special Dist	2024 Total Tax Deduction Net Tax	Amt.Billed 2024 1st Q 2nd Q Total	2nd Half 2024 3rd Q 4th Q Total	Preliminary 2025 Tax 1st Q 2nd Q Total
71 16 155600-7	21X100 1S ST-CB .0482	4A	79 WEST PLEASANT AVENUE LLC 506 LOOKOUT AVE HACKENSACK, NJ 79 W PLEASANT AVE	07601	243300 149400 392700	845090	845090 00 845090	208142 208141 416283	216760 212047 428807	211273 211272 422545
71 17 155700-8	29X100 2.5 S&B 1SFR2CG .0666	4A	81 WEST PLEASANT AVENUE LLC 81 W PLEASANT AVENUE MAYWOOD, NJ 81 W PLEASANT AVE	07607	254200 261500 *PARTIAL* 515700	1109786	1109786 00 1109786	271386 271386 542772	286602 280412 567014	277447 277446 554893
72 1 123600-4	50X100 2LT FG12S .1148	2	TOREBKA, MARK A. & BETH R. 578 PALMER AVE MAYWOOD, NJ 578 PALMER AVE	07607	282500 215300 497800	1071266	1071266 00 1071266	256799 256799 513598	281821 275847 557668	267817 267816 535633
72 2 123500-3	50X100 2LT BG11S .1148	2	BZDYK, CHARLES & PATRICIA 609 RIVER RENAISSANCE EAST RUTHERFORD, NJ 580 PALMER AVE	07073	282500 188200 470700	1012946	1012946 00 1012946	243343 243343 486686	265955 260305 526260	253237 253236 506473
72 3 123400-2	75X100 3LT FG22S .1722	2	CARRASCO, MARGARITA 52 W GROVE AVE MAYWOOD, NJ 52 W GROVE AVE	07607	300600 317300 617900	1329721	1329721 00 1329721	319075 319074 638149	349494 342078 691572	332431 332430 664861
72 4 123300-1	57X100 2LT FG12S .1309	2	PARODI, CHARLES J & ELAINE J 48 W GROVE AVE MAYWOOD NJ 48 W GROVE AVE	07607	288300 203000 491300	1057278	1057278 00 1057278	253462 253462 506924	278125 272229 550354	264320 264319 528639
72 5 123200-0	50X100 2LT F2S .1148	2	MARASIGAN (ETAL), MAGLADELIA 597 OAK AVE MAYWOOD, NJ 597 OAK AVE	07607	284700 213100 497800	1071266	1071266 00 1071266	256799 256799 513598	281821 275847 557668	267817 267816 535633
72 6 123100-9	50X100 2LT FG11S .1148	2	KHATIB, FERRAS 589 OAK AVENUE MAYWOOD, NJ 589 OAK AVE	07607	282500 638600 921100	1982207	1982207 00 1982207	476029 476028 952057	520602 509548 1030150	495552 495552 991104
72 7 123000-8	75X100 3LT FG12S .1722	2	ROBINSON, TIANA 585 OAK AVE MAYWOOD, NJ 585 OAK AVE	07607	300600 231500 532100	1145079	1145079 00 1145079	274669 274669 549338	301063 294678 595741	286270 286270 572540
72 8 122900-0	48X100 2LT FG42S .1102	2	WINKLER, LEONARD V & EDITH 45 BELLE AVE MAYWOOD NJ 45 BELLE AVE	07607	278500 457100 735600	1583011	1583011 00 1583011	379682 379681 759363	416238 407410 823648	395753 395753 791506
72 9 123900-7	68X100 3LT F1S .1561	2	PARODI, BERNADETTE E 57 BELLE AVE MAYWOOD, NJ 57 BELLE AVE	07607	297000 213300 510300	1098166	1098166 00 1098166	263312 263312 526624	288833 282709 571542	274542 274541 549083
72 10 123800-6	50X100 2LT FG11S .1148	2	KLIMAS, DIANA & WELLS, MARK 63 BELLE AVE MAYWOOD, NJ 63 BELLE AVE	07607	282500 142200 424700	913954	913954 00 913954	218745 218745 437490	240781 235683 476464	228489 228488 456977
72 11 123700-5	50X100 2LT FG11S .1148	2	KANOC, ANDREA 67 BELLE AVENUE MAYWOOD, NJ 67 BELLE AVE	07607	282500 118700 401200	863382	863382 00 863382	205935 205934 411869	228164 223349 451513	215846 215845 431691
73 1 140800-1	65X138 3.5LT FG12S .2059	2	TRAWINSKI, MATTHEW 622 MAYWOOD AVENUE MAYWOOD, NJ 622 MAYWOOD AVE	07607	267100 227800 494900	1065025	1065025 00 1065025	255185 255184 510369	280298 274358 554656	266257 266256 532513

7503800

16148177

00

00

16148177

7765120

8383057

8074091

Block No. Lot No. Qualification Account No.	Land Dimensions Building Description Additional Lots Acreage	Prop. Class	Owner's Name Address City State Property Location	Billing Code Zip Code	Land Improvement Exemption Net Total	2024 Property Tax Special Dist	2024 Total Tax Deduction Net Tax	Amt.Billed 2024 1st Q 2nd Q Total	2nd Half 2024 3rd Q 4th Q Total	Preliminary 2025 Tax 1st Q 2nd Q Total
73 2 144300-4	40X125 2LT F1S .1148	2	TRAWINSKI, MATTHEW 127 FOREST PL ROCHELLE PK, NJ 18 GROVE AVE	07662	267500 177400 444900	957425	957425 00 957425	229133 229133 458266	252249 246910 499159	239357 239356 478713
73 3 144200-3	40X125 2LT FG22S .1148	2	GRAZIANO, JOANNE 35 SWAN COURT PARAMUS, NJ 22 GROVE AVE	07652	267500 352700 620200	1334670	1334670 00 1334670	319882 319882 639764	351175 343731 694906	333668 333667 667335
73 4 144100-2	40X125 2LT FG22S .1148	2	MANAS, SUSAN V 26 GROVE AVE MAYWOOD, NJ 26 GROVE AVE	07607	267500 344200 611700	1316378	1316378 00 1316378	315469 315468 630937	346391 339050 685441	329095 329094 658189
73 5 144000-1	40X125 2LT FG11S .1148	2	BENITEZ, IVAN & ANNETTE 30 GROVE AVE MAYWOOD, NJ 30 GROVE AVE	07607	267500 194000 461500	993148	993148 00 993148	238122 238122 476244	261221 255683 516904	248287 248287 496574
73 6 143900-3	40X125 2LT FG22S .1148	2	HURTADO, MARIELA 34 GROVE AVE MAYWOOD, NJ 34 GROVE AVE	07607	267500 340000 607500	1307340	1307340 00 1307340	313370 313369 626739	343946 336655 680601	326835 326835 653670
73 7 143800-2	40X125 2LT FG11S .1148	2	VILLEGAS, VIRGILIO & MIRIAM 38 GROVE AVENUE MAYWOOD, NJ 38 GROVE AVE	07607	267500 177300 444800	957210	957210 00 957210	229779 229779 459558	251495 246157 497652	239303 239302 478605
73 8 143700-1	40X125 2LT L71 FG12S .1148	2	BUSTAMANTE, DANIELA & JARAMILLO, ROBIN 44 GROVE AVE MAYWOOD, NJ 44 GROVE AVE	07607	267500 258500 526000	1131952	1131952 00 1131952	270148 270148 540296	298984 292672 591656	282988 282988 565976
73 9 143600-0	40X125 2LT FG12S .1148	2	SMALL, KEVIN & FLECHA, ALICIA 46 GROVE AVENUE MAYWOOD, NJ 46 GROVE AVE	07607	267500 221000 488500	1051252	1051252 00 1051252	251686 251686 503372	276871 271009 547880	262813 262813 525626
73 10 143500-9	40X125 2LT FG11S .1148	2	SALARI, MICHAEL & ZAHRA 95 SPRING VALLEY ROAD PARAMUS, NJ 50 GROVE AVE	07652	267500 153200 420700	905346	905346 00 905346	217184 217184 434368	238014 232964 470978	226337 226336 452673
73 11 143400-8	40X125 2LT FG22S .1148	2	MONTEL, JOHN 48 LENOX AVENUE MAYWOOD NJ 54 GROVE AVE	07607	267500 204000 471500	1014668	1014668 00 1014668	242913 242912 485825	267251 261592 528843	253667 253667 507334
73 12 143300-7	40X125 2LT F1S .1148	2	JOHNSON, WILLIAM & VANESSA C 60 GROVE AVE MAYWOOD, NJ 60 GROVE AVE	07607	267500 307600 575100	1237615	1237615 00 1237615	296576 296576 593152	325682 318781 644463	309404 309404 618808
73 13 143200-6	60X125 3LT FG12S .1722	2	DE NUTO, ROBERT E JR & PHYLLIS B 66 GROVE AVE MAYWOOD NJ 66 GROVE AVE	07607	285600 204100 489700	1053834	1053834 00 1053834	252386 252385 504771	277470 271593 549063	263459 263458 526917
73 14 143100-5	40X125 2LT FG12S .1148	2	LOWRY, HELEN A. 70 GROVE AVE MAYWOOD NJ 70 GROVE AVE	07607	267500 190500 458000	985616 w1	985616 -25000 960616	229665 229665 459330	253391 247895 501286	240154 240154 480308
73 15 143000-4	40X125 2LT FG12S .1148	2	LANDES, GREGORY & CYNTHIA WUCO 74 GROVE AVE MAYWOOD, NJ 74 GROVE AVE	07607	267500 172100 439600	946019	946019 00 946019	226388 226388 452776	249259 243984 493243	236505 236505 473010

7059700

15192473

00

25000

15167473

7265398

7902075

7583738

Block No. Lot No. Qualification Account No.	Land Dimensions Building Description Additional Lots Acreage	Prop. Class	Owner's Name Address City State Property Location	Billing Code Zip Code	Land Improvement Exemption Net Total	2024 Property Tax Special Dist	2024 Total Tax Deduction Net Tax	Amt.Billed 2024 1st Q 2nd Q Total	2nd Half 2024 3rd Q 4th Q Total	Preliminary 2025 Tax 1st Q 2nd Q Total
73 16 142900-6	40X125 2LT F2S .1148	2	MOLINA, FRED 78 GROVE AVE MAYWOOD, NJ 78 GROVE AVE	07607	267500 283700 551200	1186182	1186182 00 1186182	284143 284142 568285	312256 305641 617897	296546 296545 593091
73 17 142800-5	45X125 2LT FG11S .1291	2	DICKENSON, MICKEY & SAROKOFF, RANDI 623 ELM ST MAYWOOD, NJ 623 ELM ST	07607	272000 193200 465200	1001110	1001110 00 1001110	239683 239683 479366	263664 258080 521744	250278 250277 500555
73 19 142600-3	80X125 2LT 1SFGL .2296	2	PILAPIL, BARBARA S. 615 ELM ST MAYWOOD NJ 615 ELM ST	07607	267500 265100 532600	1146155	1146155 00 1146155	274562 274561 549123	301712 295320 597032	286539 286539 573078
73 20 142500-2	40X125 2LT FG12S .1148	2	LUPETTI, CHRIS J & YOUNG SOOK LISA 611 ELM ST MAYWOOD, NJ 611 ELM ST	07607	267500 150300 417800	899106	899106 00 899106	215085 215085 430170	236975 231961 468936	224777 224776 449553
73 21 142400-1	40X125 2LT F2S .1148	2	OLIVERI, CARMELO 605 ELM ST MAYWOOD, NJ 605 ELM ST	07607	267500 173500 441000	949032	949032 00 949032	227088 227088 454176	250074 244782 494856	237258 237258 474516
73 22 142300-0	45X125 2LT FG12S .1291	2	DEBS, CRYSTEL C & VARELA, CRISTINA M 73 PARK AVE MAYWOOD, NJ 73 PARK AVE	07607	272000 370900 642900	1383521	1383521 00 1383521	332585 332585 665170	363033 355318 718351	345881 345880 691761
73 23 142200-9	40X125 2LT FG11S .1148	2	KIRLICK, SUSAN 67 PARK AVE MAYWOOD NJ 67 PARK AVE	07607	267500 210500 478000	1028656	1028656 00 1028656	246304 246303 492607	270893 265156 536049	257164 257164 514328
73 24 142100-8	40X125 2LT 2SF .1148	2	FERRARO ROBERT & NANCY 63 PARK AVE MAYWOOD NJ 63 PARK AVE	07607	267500 264500 532000	1144864	1144864 00 1144864	274185 274184 548369	301440 295055 596495	286216 286216 572432
73 25 142000-7	40X125 2LT FG12S .1148	2	MAILLET (ETC/TRSTES), BARRY 57 PARK AVE MAYWOOD, NJ 57 PARK AVE	07607	267500 145000 412500	887700	887700 V1 -25000 862700	206144 206143 412287	227682 222731 450413	215675 215675 431350
73 26 141900-9	50X125 2LT FG21S .1435	2	JOANNE KOCH DIORIO POB 1682 KILL DEVIL HILLS, NC 53 PARK AVE	27948	276600 222600 499200	1074278	1074278 00 1074278	257284 257283 514567	282851 276860 559711	268570 268569 537139
73 27 141800-8	50X125 2LT FG12S .1435	2	49 PARK AVE LLC 576 ART LANE RIDGEWOOD, NJ 49 PARK AVE	07657	276600 334000 610600	1314011	1314011 00 1314011	314984 314984 629968	345685 338358 684043	328503 328503 657006
73 28 141700-7	60X125 2LT BG11S .1722	2	DASS, CAROL ANN 41 PARK AVE MAYWOOD, NJ 41 PARK AVE	07607	285600 230800 516400	1111293	1111293 00 1111293	267242 267241 534483	291504 285306 576810	277824 277823 555647
73 29 141600-6	40X125 2LT FG22S .1148	2	BOGERT GERALD M & ROBIN M 39 PARK AVE MAYWOOD NJ 39 PARK AVE	07607	267500 208200 475700	1023706	1023706 00 1023706	245066 245065 490131	269642 263933 533575	255927 255926 511853
73 30 141500-5	40X125 2LT F2S .1148	2	FERNANDO, PRASANTHA RAYNER ETAL 35 PARK AVENUE MAYWOOD, NJ 35 PARK AVE	07607	267500 226800 494300	1063734	1063734 00 1063734	254700 254700 509400	280133 274201 554334	265934 265933 531867

7069400

15213348

00

25000

15188348

7278102

7910246

7594176

Block No. Lot No. Qualification Account No.	Land Dimensions Building Description Additional Lots Acreage	Prop. Class	Owner's Name Address City State Property Location	Billing Code Zip Code	Land Improvement Exemption Net Total	2024 Property Tax Special Dist	2024 Total Tax Deduction Net Tax	Amt.Billed 2024 1st Q 2nd Q Total	2nd Half 2024 3rd Q 4th Q Total	Preliminary 2025 Tax 1st Q 2nd Q Total
73 31 141400-4	60X112 3LT F1S .1543	15C	BOROUGH OF MAYWOOD 15 PARK AVE MAYWOOD, N.J. 31 PARK AVE	07607	*EXEMPT*	00	00 00 00	00 00 00	00 00 00	00 00 00
73 32 141300-3	140X125 .4017	15C	BOROUGH OF MAYWOOD PARK AVE MAYWOOD NJ PARK AVE	07607	*EXEMPT*	00	00 00 00	00 00 00	00 00 00	00 00 00
73 33 141200-2	65X135 .2014	15C	BOROUGH OF MAYWOOD 15 PARK AVE MAYWOOD NJ MAYWOOD & PARK AVE	07607	*EXEMPT*	00	00 00 00	00 00 00	00 00 00	00 00 00
73 34 141100-1	40X151 2LT F2S .1387	15C	BOROUGH OF MAYWOOD 15 PARK AVE MAYWOOD N J 612 MAYWOOD AVE	07607	*EXEMPT*	00	00 00 00	00 00 00	00 00 00	00 00 00
73 35 141000-0	42X105 FG12S .1012	2	MTC PROPERTIES LLC 127 FOREST PL ROCHELLE PARK 614 MAYWOOD AVE	07662	244500 223100 467600	1006275	1006275 00 1006275	241029 241028 482057	264915 259303 524218	251569 251569 503138
73 36 140900-2	40X120 2LT F2S .1102	2	SANCHEZ, ANTHONY V 618 MAYWOOD AVE MAYWOOD, NJ 618 MAYWOOD AVE	07607	236800 271700 508500	1094292	1094292 00 1094292	262182 262181 524363	288016 281913 569929	273573 273573 547146
74 1 145500-3	60X65 2.5LT FG11S .0895	2	PATENTE, HARRISON P & DELIA 125 PARK AVE MAYWOOD, NJ 125 PARK AVE	07607	252900 253300 506200	1089342	1089342 00 1089342	260836 260836 521672	286873 280797 567670	272336 272335 544671
74 2 145400-2	40X125 2LT .1148	2	LAM, MARCO & ROCELYN TIOZAN 119 PARK AVE MAYWOOD, NJ 119 PARK AVE	07607	267500 176200 443700	954842	954842 00 954842	228488 228487 456975	251596 246271 497867	238711 238710 477421
74 3 145300-1	60X125 3LT .1722	2	SHOREMAS, MICHAEL 68 IRVING AVE ENGLEWOOD CLIFFS, N.J. 111 PARK AVE	07632	285600 405000 690600	1486171	1486171 00 1486171	356430 356429 712859	390800 382512 773312	371543 371543 743086
74 4 145200-0	60X125 3LT .1722	2	MALDONADO, MILTON A 109 PARK AVE MAYWOOD, NJ 109 PARK AVE	07607	285600 412100 697700	1501450	1501450 00 1501450	360090 360089 720179	394822 386449 781271	375363 375362 750725
74 5 145100-9	40X125 2LT F2S .1148	2	LYNCH, THOMAS M & MARGARET M 103 PARK AVE MAYWOOD NJ 103 PARK AVE	07607	267500 158600 426100	916967	916967 00 916967	219391 219391 438782	241649 236536 478185	229242 229242 458484
74 6 145000-8	40X125 2LT FG12S .1148	2	BRIGHTMAN, PATRICK & ADRIANA 101 PARK AVE MAYWOOD, NJ 101 PARK AVE	07607	267500 279800 547300	1177790	1177790 00 1177790	282151 282151 564302	310028 303460 613488	294448 294447 588895
74 7 144900-0	45X125 2LT FG12S .1291	2	HUSI, DODANA & LIZA NICKI 604 ELM AVE MAYWOOD, NJ 604 ELM ST	07607	272000 377800 649800	1398370	1398370 00 1398370	336730 336729 673459	366354 358557 724911	349593 349592 699185
74 8 144800-9	40X125 2LT FG11S .1148	2	PERALTA, EDWIN 544 W 163RD STREET #44 NEW YORK, NY 608 ELM ST	10032	267500 245100 512600	1103115	1103115 00 1103115	264819 264819 529638	289814 283663 573477	275779 275779 551558

5450100

11728614

00

00

11728614

5624286

6104328

5864309

Block No. Lot No. Qualification Account No.	Land Dimensions Building Description Additional Lots Acreage	Prop. Class	Owner's Name Address City State Property Location	Billing Code Zip Code	Land Improvement Exemption Net Total	2024 Property Tax Special Dist	2024 Total Tax Deduction Net Tax	Amt.Billed 2024 1st Q 2nd Q Total	2nd Half 2024 3rd Q 4th Q Total	Preliminary 2025 Tax 1st Q 2nd Q Total
74 9 144700-8	40X125 2LT F1S .1148	2	RUTHERFORD, LAWRENCE & KIM 610 ELM ST MAYWOOD NJ 610 ELM ST	07607	267500 218900 486400	1046733	1046733 00 1046733	251094 251094 502188	275191 269354 544545	261684 261683 523367
74 10 144600-7	40X125 2LT F2S .1148	2	RUTHERFORD, ROBERT JOHN 98 SMITHTOWN ROAD FISHKILL, NY 616 ELM ST	12524	267500 223700 491200	1057062	1057062 00 1057062	262989 262989 525978	268490 262594 531084	264266 264265 528531
74 11 144500-6	40X125 2LT F2S .1148	2	VITO II, LUPO F & ABATTA, DEBRA A 620 ELM ST MAYWOOD, NJ 620 ELM ST	07607	267500 283100 550600	1184891	1184891 00 1184891	283873 283873 567746	311876 305269 617145	296223 296223 592446
74 12 144400-5	45X125 2LT F2S .1291	2	LOCASCIO, DIEGO & FRANCES 42 THIEM AVE ROCHELLE PARK N J 624 ELM ST	07662	272000 267400 539400	1160789	1160789 00 1160789	278114 278114 556228	305517 299044 604561	290198 290197 580395
74 13 146000-5	40X125 2LT F2S .1148	2	RINGSHIA, AMIT & RUSHALI 112 GROVE AVENUE MAYWOOD, NJ 112 GROVE AVE	07607	267500 603000 870500	1873316	1873316 00 1873316	451108 451107 902215	490774 480327 971101	468329 468329 936658
74 14 145900-7	40X125 2LT F2S .1148	2	BOSHNAK, GRANIT 114 GROVE AVENUE MAYWOOD, NJ 114 GROVE AVE	07607	267500 528300 795800	1712562	1712562 00 1712562	411977 411976 823953	449079 439530 888609	428141 428140 856281
74 15 145800-6	40X125 2LT FG11S .1148	2	BAEZ, YANTHONY 118 GROVE AVE MAYWOOD, NJ 118 GROVE AVE	07607	267500 295400 562900	1211361	1211361 00 1211361	280482 280482 560964	328576 321821 650397	302841 302840 605681
74 16 145700-5	40X125 2LT FG11S .1148	2	BLUME, THOMAS & AMANDA 122 GROVE AVE MAYWOOD, NJ 122 GROVE AVE	07607	267500 139400 406900	875649	875649 00 875649	209918 209917 419835	230349 225465 455814	218913 218912 437825
74 17 145600-4	20X110 2LT 20X125 FG22S .0505	2	BLANCO, FRANCISCO & VARGAS, JOSEFINA 126 GROVE AVE MAYWOOD, NJ 126 GROVE AVE	07607	268100 307400 575500	1238476	1238476 00 1238476	296791 296791 593582	325900 318994 644894	309619 309619 619238
74 18 168300-8	IRRG. .0000	1	UNKNOWN ASSESSED IN HACKENSACK HACKENSACK, NJ GROVE AVE. HACK. NJ	07601	0 0 0	00	00 00 00	00 00 00	00 00 00	00 00 00
75 1 168300-8	40X70 .0643	15C	BOROUGH OF MAYWOOD 15 PARK AVE MAYWOOD NJ 123 E PLEASANT AVE	07607	*EXEMPT*	00	00 00 00	00 00 00	00 00 00	00 00 00
75 2 168200-7	40X95 F2S .0872	2	FLAVIEN, WAYNE & TRICIA 119 E PLEASANT AVE MAYWOOD, NJ 119 E PLEASANT AVE	07607	256300 337200 593500	1277212	1277212 00 1277212	307180 307179 614359	334988 327865 662853	319303 319303 638606
75 3 168100-6	40X125 2LT FG11S .1148	2	COLOMA, CARIDAD 117 E PLEASANT AVE MAYWOOD, NJ 117 E PLEASANT AVE	07607	267500 205200 472700	1017250	1017250 00 1017250	244312 244312 488624	267150 261476 528626	254313 254312 508625
75 4 168000-5	40X125 2LT FG12S .1148	2	DEGRUCHY III, KENNETH N & KLAUDIA K 115 E PLEASANT AVE MAYWOOD, NJ 115 E PLEASANT AVE	07607	267500 223900 491400	1057493	1057493 00 1057493	253193 253193 506386	278502 272605 551107	264374 264373 528747

6836800

14712794

00

00

14712794

7062058

7650736

7356400

Block No. Lot No. Qualification Account No.	Land Dimensions Building Description Additional Lots Acreage	Prop. Class	Owner's Name Address City State Property Location	Billing Code Zip Code	Land Improvement Exemption Net Total	2024 Property Tax Special Dist	2024 Total Tax Deduction Net Tax	Amt.Billed 2024 1st Q 2nd Q Total	2nd Half 2024 3rd Q 4th Q Total	Preliminary 2025 Tax 1st Q 2nd Q Total
75 5 167900-7	40X125 2LT FG11S .1148	2	GRAETZ, CURT & BERNADETTE 111 E PLEASANT AVE MAYWOOD N.J. 111 E PLEASANT AVE	07607	267500 257600 525100	1130015	1130015 00 1130015	270686 270686 541372	297472 291171 588643	282504 282504 565008
75 6 167800-6	80X125 4LT FG22S .2296	2	ALMONTE, YUDDY A & FELIPE T 107 E PLEASANT AVE MAYWOOD, NJ 105-107 E PLEASANT AVE	07607	303800 333800 637600	1372115	1372115 00 1372115	328925 328924 657849	360959 353307 714266	343029 343029 686058
75 7 167700-5	40X125 2LT FG32S .1148	2	DELMONICO, PAUL L. & OLIVIA 255 SETON HALL DR PARAMUS, NJ 103 E PLEASANT AVE	07652	267500 305000 572500	1232020	1232020 00 1232020	295231 295230 590461	324215 317344 641559	308005 308005 616010
75 8 167600-4	50X125 2.5LT FG11S .1435	2	ROJAS (ETALS), DAVID 101 EAST PLEASANT AVE MAYWOOD, NJ 101 E PLEASANT AVE	07607	276600 212100 488700	1051682	1051682 00 1051682	251848 251847 503695	276926 271061 547987	262921 262920 525841
75 9 167500-3	50X125 2LT F2S .1435	2	MEJIA, YANIRDA 99 E PLEASANT AVE MAYWOOD, NJ 99 E PLEASANT AVE	07607	276600 330600 607200	1306694	1306694 00 1306694	313154 313154 626308	343837 336549 680386	326674 326673 653347
75 10 167400-2	40X125 2LT FG32S .1148	2	DE MARIA, ANTHONY & PAULA 97 E PLEASANT AVE MAYWOOD N J 97 E PLEASANT AVE	07607	267500 301100 568600	1223627 v1	1223627 -25000 1198627	286935 286935 573870	315790 308967 624757	299657 299657 599314
75 11 167300-1	38X45 15X65 1LT FG12S .0308	2	LITTLE, MARK C 37-01 VANDUREN AVE FAIRLAWN, NJ 81 E PLEASANT AVE	07410	236000 287100 523100	1125711	1125711 00 1125711	270794 270793 541587	295201 288923 584124	281428 281428 562856
75 12 167200-0	72X45 1LT F2S .0744	2	KASSABIAN, ROBERT 66 UNION AVE PATERSON, NJ 79 E PLEASANT AVE	07502	244000 444500 688500	1481652	1481652 00 1481652	355245 355245 710490	389712 381450 771162	370413 370413 740826
75 13 167100-9	20X125 20X110 2LT .0574	2	RODRIGUEZ, CAROLINA 578 ELM ST MAYWOOD, NJ 578 ELM ST	07607	263500 229200 492700	1060290	1060290 00 1060290	253839 253839 507678	279263 273349 552612	265073 265072 530145
75 14 167000-8	40X125 2LT F2S .1148	2	CURRY, ROBERT J. JR. & DIANE M. 580 ELM ST. MAYWOOD, NJ 580 ELM ST	07607	267500 251800 519300	1117534	1117534 00 1117534	268587 268587 537174	293296 287064 580360	279384 279383 558767
75 15 166900-0	40X125 2LT F2S .1148	2	MARK, MARIA D TRSTE 83 BELLE AVENUE MAYWOOD, NJ 584 ELM ST	07607	267500 216300 483800	1041138	1041138 00 1041138	249264 249263 498527	274208 268403 542611	260285 260284 520569
75 16 166800-9	40X125 2LT FG31S .1148	2	HALL, JASON & GIAMETTA, ANGELICA 588 ELM ST MAYWOOD, NJ 588 ELM ST	07607	267500 286200 553700	1191562	1191562 00 1191562	271864 271864 543728	327240 320594 647834	297891 297890 595781
75 17 166700-8	45X125 2LT FG12S .1291	2	DE STEFANO, ALBERT & EMILY 592 ELM ST MAYWOOD NJ 592 ELM ST	07607	272000 329300 601300	1293998	1293998 00 1293998	310194 310193 620387	340413 333198 673611	323500 323499 646999
75 18 169100-3	40X125 2LT FB1S .1148	2	ECHAVARRIA, MASSIEL I 100 PARK AVE MAYWOOD, NJ 100 PARK AVE	07607	267500 249600 517100	1112799	1112799 00 1112799	267026 267026 534052	292476 286271 578747	278200 278200 556400

7779200

16740837

00

25000

16715837

7987178

8728659

8357921

Block No. Lot No. Qualification Account No.	Land Dimensions Building Description Additional Lots Acreage	Prop. Class	Owner's Name Address City State Property Location	Billing Code Zip Code	Land Improvement Exemption Net Total	2024 Property Tax Special Dist	2024 Total Tax Deduction Net Tax	Amt.Billed 2024 1st Q 2nd Q Total	2nd Half 2024 3rd Q 4th Q Total	Preliminary 2025 Tax 1st Q 2nd Q Total
75 19 169000-2	40X125 2LT F2S .1148	2	YUN, KEON & HONG, SUNG C 104 PARK AVE MAYWOOD, NJ 104 PARK AVE	07605	267500 202700 470200	1011870	1011870 00 1011870	242213 242212 484425	266544 260901 527445	252968 252967 505935
75 20 168900-4	40X125 2LT F2S .1148	2	LUPO, PETER 108 PARK AVE MAYWOOD, NJ 108 PARK AVE	07607	267500 235300 502800	1082026	1082026 00 1082026	259114 259113 518227	284916 278883 563799	270507 270506 541013
75 21 168800-3	60X125 2LT .1722	2	ORSON, STEVEN 112 PARK AVE MAYWOOD, NJ 112 PARK AVE	07607	285600 199400 485000	1043720	1043720 00 1043720	249964 249963 499927	274807 268986 543793	260930 260930 521860
75 22 168700-2	50X125 2.5LT BG11S .1435	2	JORGE, ALAIN ETAL 116 PARK AVENUE MAYWOOD, NJ 116 PARK AVE	07607	276600 247000 523600	1126787	1126787 00 1126787	269879 269878 539757	296657 290373 587030	281697 281697 563394
75 23 168600-1	50X125 2.5LT FG11S .1435	2	BATYR, AIDANA 120 PARK AVE MAYWOOD, NJ 120 PARK AVE	07607	276600 196800 473400	1018757	1018757 00 1018757	243881 243881 487762	268338 262657 530995	254690 254689 509379
75 24 168500-0	40X125 2.5LT .1148	2	CLEVELAND (ETALS), CAROL 128 PARK AVE MAYWOOD, NJ 128 PARK AVE	07607	267500 256900 524400	1128509 W1	1128509 -25000 1103509	264813 264813 529626	290088 283795 573883	275878 275877 551755
75 25 168400-9	40X70 3LT .0643	1	HAYNES, PIA-STEVEN 523/27 W ANDERSON ST HACKENSACK, NJ PARK AVE	07601	28000 0 28000	60256	60256 00 60256	15071 15071 30142	15225 14889 30114	15064 15064 30128
75 26	IRREG. .0000	1	UNKNOWN ASSESSED IN HACKENSACK HACKENSACK, NJ PARK AVE. HACKENSACK	07601	0 0 0	00	00 00 00	00 00 00	00 00 00	00 00 00
76 1 161400-0	85X123 4LT B2S .2400	4A	GASSIB LTD PARTNERSHIP 435 HUDSON ST HACKENSACK, NJ MAYWOOD AVE & E PLEASANT	07601	305200 1836200 2141400	4608293	4608293 00 4608293	1085328 1085327 2170655	1231668 1205970 2437638	1152074 1152073 2304147
76 2 161300-9	40X145 F2S .1331	2	MOSSI, ROY H 580 MAYWOOD AVE MAYWOOD NJ 580 MAYWOOD AVE	07607	233700 255900 489600	1053619	1053619 00 1053619	252493 252493 504986	277254 271379 548633	263405 263405 526810
76 3 161200-8	40X119 2LT FG22S .1093	2	BASMAJI, ROBERT & ARAKELLAN, MEGHETY R 584 MAYWOOD AVE MAYWOOD, NJ 584 MAYWOOD AVE	07607	237800 133000 370800	797962	797962 00 797962	190864 190863 381727	210342 205893 416235	199491 199490 398981
76 4 161100-7	40X134 2LT FG12S .1230	2	OVALLE, YOLANDA & GARCIA, JULIO CESAR 588 MAYWOOD AVE MAYWOOD, NJ 588 MAYWOOD AVE	07607	243100 188700 431800	929234	929234 00 929234	213955 213954 427909	253253 248072 501325	232309 232308 464617
76 5 161000-6	45X149 2LT FG12S .1539	2	SECILMIS, ONUR 592 MAYWOOD AVE MAYWOOD, NJ 592 MAYWOOD AVE	07607	251900 184000 435900	938057	938057 00 938057	218308 218308 436616	253336 248105 501441	234515 234514 469029
76 6 164100-8	40X125 F G2 2S 4LT .1148	2	KING, EDWARD & SAMANTHA 22 PARK AVENUE MAYWOOD, NJ 22 PARK AVE	07607	267500 228500 496000	1067392	1067392 00 1067392	255615 255615 511230	281057 275105 556162	266848 266848 533696

7372900

15866482

00

25000

15841482

7522989

8318493

7920744

Block No. Lot No. Qualification Account No.	Land Dimensions Building Description Additional Lots Acreage	Prop. Class	Owner's Name Address City State Property Location	Billing Code Zip Code	Land Improvement Exemption Net Total	2024 Property Tax Special Dist	2024 Total Tax Deduction Net Tax	Amt.Billed 2024 1st Q 2nd Q Total	2nd Half 2024 3rd Q 4th Q Total	Preliminary 2025 Tax 1st Q 2nd Q Total
76 7 164000-7	60X125 3LT FG12S .1722	2	SIRISEWAKUN, PUWADON 24 PARK AVENUE MAYWOOD, NJ 24 PARK AVE	07607	285600 204500 490100	1054695	1054695 00 1054695	252601 252601 505202	277687 271806 549493	263674 263674 527348
76 8 163900-9	40X125 2LT FG12S .1148	2	ROTH,MARTIN & BIA 226 E. HOMESTEAD RD PARAMUS, NJ. 32 PARK AVE	07652	267500 253400 520900	1120977	1120977 00 1120977	268479 268479 536958	295135 288884 584019	280245 280244 560489
76 9 163800-8	40X125 4LT F2S .1148	2	36 PARK AVE CO. & GARCIA, MARI L. 36 PARK AVE MAYWOOD NJ 36 PARK AVE	07607	267500 299800 567300	1220830	1220830 00 1220830	292539 292539 585078	321280 314472 635752	305208 305207 610415
76 10 163700-7	40X125 2SF .1148	2	BELLO SANCHEZ, DIANA C 40 PARK AVE MAYWOOD, NJ 40 PARK AVE	07607	267500 320300 587800	1264946	1264946 00 1264946	303143 303142 606285	332857 325804 658661	316237 316236 632473
76 11 163600-6	40X125 2LT FG12S .1148	2	THOMSEN STUART T & KARIN A 44 PARK AVE MAYWOOD,N.J. 44 PARK AVE	07607	267500 240200 507700	1092570	1092570 00 1092570	261644 261643 523287	287688 281595 569283	273143 273142 546285
76 12 163500-5	40X125 2LT FG22S .1148	2	DIAZ, JOSE & CHRISANN 46 PARK AVE MAYWOOD, NJ 46 PARK AVE	07607	267500 222500 490000	1054480	1054480 00 1054480	252493 252493 504986	277687 271807 549494	263620 263620 527240
76 13 163400-4	40X125 2LT FG22S .1148	2	HUSS, NICKOLAS & JENNIFER 16-E BELMONT AVE APT 6 WANAUKE, NJ 54 PARK AVE	07465	267500 312100 579600	1247299	1247299 00 1247299	298891 298890 597781	328237 321281 649518	311825 311825 623650
76 14 163300-3	40X125 2LT FG22S .1148	2	TAN, ROMAN 56 PARK AVE MAYWOOD, NJ 56 PARK AVE	07607	267500 202100 469600	1010579	1010579 00 1010579	241890 241889 483779	266218 260582 526800	252645 252645 505290
76 15 163200-2	40X125 2LT FG22S .1148	2	BABAYEV, IMANUEL & DIANA 60 PARK AVE MAYWOOD, NJ 60 PARK AVE	07607	267500 529800 797300	1715790	1715790 00 1715790	413107 413107 826214	449572 440004 889576	428948 428947 857895
76 16 163100-1	40X125 FG22S .1148	2	63 CHURCH ASSOC LLC 47 E. 87TH ST APT 6C NEW YORK, NY 62 PARK AVE	10128	267500 502400 769900	1656825	1656825 00 1656825	398897 398897 797794	434135 424896 859031	414207 414206 828413
76 17 163000-0	40X125 2LT FG32S .1148	2	MAU, KIMYOU & HISU-CHING YANG 0-48 29TH ST FAIRLAWN, NJ 68 PARK AVE	07410	267500 274600 542100	1166599	1166599 00 1166599	279460 279459 558919	307093 300587 607680	291650 291650 583300
76 18 162900-2	45X125 2LT BG21S .1291	2	JAZWINSKI, PAWEL & PISARCHIK,JOLINA 591 ELM ST MAYWOOD, NJ 591 ELM ST	07607	272000 316400 588400	1266237	1266237 00 1266237	321820 321820 643640	314829 307768 622597	316560 316559 633119
76 19 162800-1	40X125 2LT FG12S .1148	2	BLAZINI, KELLEY J 587 ELM ST MAYWOOD, NJ 587 ELM ST	07607	267500 176200 443700	954842	954842 00 954842	228541 228541 457082	251543 246217 497760	238711 238710 477421
76 20 162700-0	40X125 2LT F2S .1148	2	MONTEZ, VICTOR 583 ELM ST MAYWOOD, NJ 583 ELM ST	07607	267500 353800 621300	1337038	1337038 00 1337038	320474 320474 640948	351773 344317 696090	334260 334259 668519

7975700

17163707

00

00

17163707

8267953

8895754

8581857

Block No. Lot No. Qualification Account No.	Land Dimensions Building Description Additional Lots Acreage	Prop. Class	Owner's Name Address City State Property Location	Billing Code Zip Code	Land Improvement Exemption Net Total	2024 Property Tax Special Dist	2024 Total Tax Deduction Net Tax	Amt.Billed 2024 1st Q 2nd Q Total	2nd Half 2024 3rd Q 4th Q Total	Preliminary 2025 Tax 1st Q 2nd Q Total
76 21 162600-9	40X125 2LT F2S .1148	2	LOPEZ, DIEGO F. & DIVA 579 ELM STREET MAYWOOD, NJ 579 ELM ST	07607	267500 178900 446400	960653	960653 00 960653	229887 229886 459773	253119 247761 500880	240164 240163 480327
76 22 162500-8	40X125 .1148	2	575 ELM STREET LLC 270 11TH STREET PALISADES PARK, NJ 575 ELM ST	07650	267500 365800 633300	1362862	1362862 00 1362862	326718 326718 653436	358513 350913 709426	340716 340715 681431
76 23 162400-7	45X125 .1291	2	CORRADO, VINCENT M & SUSAN 1 COTTAGE LANE UPPER SADDLE RIVER, NJ 571 ELM ST	07458	272000 309400 581400	1251173	1251173 00 1251173	301097 301097 602194	327978 321001 648979	312794 312793 625587
76 24 162300-6	40X125 FG22S .1148	2	JAMES, MARTINA A. & NELSON, VERONICA 53 EAST PLEASANT AVE. MAYWOOD, NJ 53 E. PLEASANT AVE	07607	267500 166200 433700	933322	933322 00 933322	223320 223320 446640	245944 240738 486682	233331 233330 466661
76 25 162200-5	40X125 .1148	2	US BANK NA TRSTE LSF9 % RESICAP 3630 PEACHTREE RDNE 1500 ATLANTA, GA 49 E. PLEASANT AVE	30326	267500 354200 621700	1337898	1337898 00 1337898	321605 321604 643209	351075 343614 694689	334475 334474 668949
76 26 162100-4	80X125 1SFRB1SFR2C .2296	15D	RHEMA LIFE CENTER INC 39 E PLEASANT AVE MAYWOOD, NJ 39 E PLEASANT AVE	07607	*EXEMPT*	00	00 00 00	00 00 00	00 00 00	00 00 00
76 27 162000-3	40X125 2LT F2S .1148	2	THORN, CHARLES K & BRENDA G 37 E PLEASANT AVE MAYWOOD, NJ 37 E PLEASANT AVE	07607	267500 236200 503700	1083962	1083962 00 1083962	259598 259598 519196	285406 279360 564766	270991 270990 541981
76 28 161900-5	40X125 2LT F2S .1148	2	33 E PLEASANT AVE LLC 33 E PLEASANT AVE MAYWOOD, NJ 33 E PLEASANT AVE	07607	267500 292900 560400	1205981	1205981 00 1205981	288933 288932 577865	317421 310695 628116	301496 301495 602991
76 29 161800-4	80X125 4LT FG12S .2296	2	SULLIVAN, SHAVON WRIGHT ETAL 31 E PLEASANT AVE MAYWOOD, NJ 31 E PLEASANT AVE	07607	303800 321900 625700	1346506	1346506 00 1346506	322789 322788 645577	354219 346710 700929	336627 336626 673253
76 30 161700-3	60X125 3LT FG32S .1722	2	NUNEZ, JULIO C. & MILANES, KATHERINE 21 E PLEASANT AVE MAYWOOD, NJ 21 E PLEASANT AVE	07607	285600 425400 711000	1530072	1530072 00 1530072	366979 366979 733958	402323 393791 796114	382518 382518 765036
76 31 161600-2	40X125 2LT .1148	2	17 EAST PLEASANT LLC 6 N BROWNING AVE TENAFLY, NJ 17 E PLEASANT AVE	07670	267500 313100 580600	1249451	1249451 00 1249451	300290 300290 600580	327919 320952 648871	312363 312363 624726
76 32 161500-1	40X125 2LT .1148	2	BAYEWU (ETAL), PASTOR OLANIYI 13 E PLEASANT AVE MAYWOOD, NJ 13 E PLEASANT AVE	07607	254100 306000 560100	1205335	1205335 00 1205335	289794 289794 579588	316234 309513 625747	301334 301334 602668
77 1 169400-6	60X125 2.5LT FG22S .1722	2	KIEFERLE, BRIAN C & MELISSA A 550 ELM ST MAYWOOD, NJ 550 ELM ST	07607	285600 274900 560500	1206196	1206196 00 1206196	289041 289040 578081	317421 310694 628115	301549 301549 603098
77 2 169300-5	40X125 2LT FG32S .1148	2	KIEFERLE, LINDA 6 ELIZABETH COURT MAYWOOD, NJ 556 ELM ST	07607	267500 236700 504200	1085038	1085038 00 1085038	259814 259813 519627	285731 279680 565411	271260 271259 542519

7322700

15758449

00

00

15758449

7559724

8198725

7879227

Block No. Lot No. Qualification Account No.	Land Dimensions Building Description Additional Lots Acreage	Prop. Class	Owner's Name Address City State Property Location	Billing Code Zip Code	Land Improvement Exemption Net Total	2024 Property Tax Special Dist	2024 Total Tax Deduction Net Tax	Amt.Billed 2024 1st Q 2nd Q Total	2nd Half 2024 3rd Q 4th Q Total	Preliminary 2025 Tax 1st Q 2nd Q Total
77 3 169200-4	50X125 2LT F2S .1435	2	CEREJO, JOSE & MARIA 80 EAST PLEASANT AVE. MAYWOOD, NJ 80 E. PLEASANT AVENUE	07607	276600 339100 615700	1324986	1324986 00 1324986	317622 317621 635243	348566 341177 689743	331247 331246 662493
77 4 172000-6	40X150 FG12S .1377	2	EDWARD, GEORGE 90 EAST PLEASANT AVE MAYWOOD, NJ 90 E PLEASANT AVE	07607	274800 236200 511000	1099672	1099672 00 1099672	263312 263312 526624	289590 283458 573048	274918 274918 549836
77 5 171900-8	40X150 .1377	2	LEUNG, KWOK YING & WAI PENG 94 E PLEASANT AVE MAYWOOD, NJ 94 E PLEASANT AVE	07607	274800 426300 701100	1508767	1508767 00 1508767	363050 363050 726100	395540 387127 782667	377192 377192 754384
77 6 171800-7	52X150 2.5LT F2S .1791	2	SLAUGHTER, THOMAS J ETAL 96 EAST PLEASANT AVENUE MAYWOOD, NJ 96 E PLEASANT AVE	07607	287800 231400 519200	1117318	1117318 00 1117318	267618 267618 535236	294157 287925 582082	279330 279329 558659
77 7 171700-6	68X150 3.5LT FG22S .2342	2	HYNES, THOMAS K. & LAURA 104 E PLEASANT AVE MAYWOOD NJ 104 E PLEASANT AVE	07607	304400 228000 *PARTIAL* 532400	1145725	1145725 00 1145725	274508 274507 549015	301550 295160 596710	286432 286431 572863
77 8 171600-5	200X150 1SBRKCBB .6887	15D	ZION LUTHERAN EVAN SOCIETY 120 E PLEASANT AVE MAYWOOD NJ 120 E PLEASANT AVE	07607	*EXEMPT*	00	00 00 00	00 00 00	00 00 00	00 00 00
77 9 171500-4	40X150 2LT F2S .1377	2	CHARLERY, NEIL 128 E PLEASANT AVE MAYWOOD, NJ 128 E PLEASANT AVE	07607	261000 238800 499800	1075570	1075570 00 1075570	257661 257660 515321	283123 277126 560249	268893 268892 537785
77 10 171400-3	40X150 2LT FG11S .1377	2	ELLIS, DEAN PERRY & REEVES, CAROLYN ANN 134 E PLEASANT AVE MAYWOOD, NJ 134 E PLEASANT AVE	07607	261000 254500 515500	1109356	1109356 00 1109356	263904 263904 527808	293867 287681 581548	277339 277339 554678
77 11 171300-2	40X150 2LT FG11S .1377	2	MAKEY, ROBERT M & ETHEL 138 E PLEASANT AVE MAYWOOD NJ 138 E PLEASANT AVE	07607	261000 203100 464100	998743 V1	998743 -25000 973743	233648 233648 467296	256008 250439 506447	243436 243436 486872
77 12 171200-1	20X130 20X150 2LT .0597	2	DURAN, CATHERINE DELACRUZ 142 E PLEASANT AVE MAYWOOD, NJ 142 E PLEASANT AVE	07607	260200 166300 426500	917828	917828 00 917828	219714 219714 439428	241759 236641 478400	229457 229457 458914
77 13 171100-0	80X75 .1377	15F	AMERICAN LEGION #142 135 E PASSAIC ST MAYWOOD NJ 135 E PASSAIC ST	07607	*EXEMPT*	00	00 00 00	00 00 00	00 00 00	00 00 00
77 14 171000-9	40X40 .0367	15F	AMERICAN LEGION #142 135 E PASSAIC ST MAYWOOD NJ 135 E PASSAIC ST	07607	*EXEMPT*	00	00 00 00	00 00 00	00 00 00	00 00 00
77 15 170900-1	IRREG. .0000	1	UNKNOWN ASSESSED IN HACKENSACK HACKENSACK, NJ REAR OF PASSAIC STREET	07601	0 0 0	00	00 00 00	00 00 00	00 00 00	00 00 00
77 16 170900-1	40X70 1LT .0643	1	HEROLD & COMPANY INC 480 PASSAIC ST HACKENSACK, N.J. 153 E PASSAIC ST	07601	98000 0 98000	210896	210896 00 210896	52749 52748 105497	53288 52111 105399	52724 52724 105448

4883300

10508861

00

25000

10483861

5027568

5456293

5241932

Block No. Lot No. Qualification Account No.	Land Dimensions Building Description Additional Lots Acreage	Prop. Class	Owner's Name Address City State Property Location	Billing Code Zip Code	Land Improvement Exemption Net Total	2024 Property Tax Special Dist	2024 Total Tax Deduction Net Tax	Amt.Billed 2024 1st Q 2nd Q Total	2nd Half 2024 3rd Q 4th Q Total	Preliminary 2025 Tax 1st Q 2nd Q Total
77 17 170800-0	.326 .3260	15F	AMERICAN LEGION #142 135 E PASSAIC ST MAYWOOD NJ 135 E PASSAIC ST	07607	*EXEMPT*	00	00 00 00	00 00 00	00 00 00	00 00 00
77 18 170700-9	80X150 1SABFR .2755	15F	AMERICAN LEGION #142 135 E PASSAIC ST MAYWOOD NJ 135 E PASSAIC ST	07607	*EXEMPT*	00	00 00 00	00 00 00	00 00 00	00 00 00
77 19 170600-8	80X150 5LT FG22S .2755	4A	JAY BUCHHOLZ REALTY LP 125 E PASSAIC ST MAYWOOD, NJ 125 E PASSAIC ST	07607	420000 736400 1156400	2488573	2488573 00 2488573	612852 612851 1225703	638374 624496 1262870	622144 622143 1244287
77 20 170500-7	80X150 4LT F1S .2755	4A	THOMAS J STANTON ASSOCIATES LLC 77 LINCOLN AVENUE HASBROUCK HEIGHTS, NJ 117 E PASSAIC ST	07604	838500 992800 1831300	3940958	3940958 00 3940958	970519 970518 1941037	1010948 988973 1999921	985240 985239 1970479
77 22 170300-5	50X145 .1664	15D	ZION EVANGELICAL LUTHERAN CHUR 105 E PASSAIC ST MAYWOOD NJ 105 E PASSAIC ST	07607	*EXEMPT*	00	00 00 00	00 00 00	00 00 00	00 00 00
77 23 170200-4	50X145 .1664	15D	ZION EVANGELICAL LUTHERAN CHUR 101 E PASSAIC ST MAYWOOD NJ 101 E PASSAIC ST	07607	*EXEMPT*	00	00 00 00	00 00 00	00 00 00	00 00 00
77 24 170100-3	50X150 2.5LT .1722	2	PAYANO, LARRY & KRISTALLE CHEU 2384 N. 161ST AVE GOODYEAR, AZ 95 E PASSAIC ST	85395	257100 350100 607200	1306694	1306694 00 1306694	314715 314715 629430	342276 334988 677264	326674 326673 653347
77 25 170000-2	50X150 50X100 2.5LT .1722	2	ABRAMSKY, RUTH & ALAN 937 WILLOW AVE RIVER EDGE, NJ 93 E PASSAIC ST	07661	257100 396200 653300	1405902	1405902 00 1405902	338398 338398 676796	368473 360633 729106	351476 351475 702951
77 26 169900-1	60X150 2.5LT FG22S .2066	2	PAYANO, JULIAN A., ETALS. 331 PARAMUS RD PARAMUS, NJ 85 E PASSAIC ST	07652	266900 404600 671500	1445068	1445068 00 1445068	346633 346633 693266	379930 371872 751802	361267 361267 722534
77 27 169800-0	40X150 2LT FG22S .1377	2	MORAN, ZENAIDA K 156 CHAMBERLAIN PLACE MIDLAND PARK, NJ 81 E PASSAIC ST	07432	247300 186800 434100	934183	934183 00 934183	231663 231663 463326	238033 232824 470857	233546 233546 467092
77 28 169700-9	60X150 3LT F2S .2066	2	GHAZI, ZAHRA 77 E PASSAIC ST MAYWOOD, NJ 77 E PASSAIC ST	07607	266900 287500 554400	1193069	1193069 00 1193069	286026 286026 572052	313835 307182 621017	298268 298267 596535
77 29 169600-8	60X150 3LT FG11S .2066	2	CANDELA, HELENE 71 EAST PASSAIC ST MAYWOOD, NJ 71 E PASSAIC ST	07607	266900 149000 415900	895017	895017 00 895017	214224 214223 428447	235781 230789 466570	223755 223754 447509
77 30 169500-7	45X150 2.5LT FG22S .1550	2	FERNANDEZ, LUCIE 65 E PASSAIC ST MAYWOOD, NJ 65 E PASSAIC ST	07607	252200 287600 539800	1161650	1161650 00 1161650	261159 261159 522318	322905 316427 639332	290413 290412 580825
78 1 164200-9	158X171 IRREG. 2SBBRK LOT 25 .0000	15C	BOROUGH OF MAYWOOD 15 PARK AVE MAYWOOD NJ E PASSAIC & MAYWOOD	07607	*EXEMPT*	00	00 00 00	00 00 00	00 00 00	00 00 00

Block No. Lot No. Qualification Account No.	Land Dimensions Building Description Additional Lots Acreage	Prop. Class	Owner's Name Address City State Property Location	Billing Code Zip Code	Land Improvement Exemption Net Total	2024 Property Tax Special Dist	2024 Total Tax Deduction Net Tax	Amt.Billed 2024 1st Q 2nd Q Total	2nd Half 2024 3rd Q 4th Q Total	Preliminary 2025 Tax 1st Q 2nd Q Total
78 2 166600-7	20X120 .0551	15C	BOROUGH OF MAYWOOD 15 PARK AVE MAYWOOD NJ PARKING LOT	07607	*EXEMPT*	00	00 00 00	00 00 00	00 00 00	00 00 00
78 3 166500-6	135X186IRR.25X40REAR 4.5LT LOTS 4 & 5 .0000	4A	RTD BANK 380 WELLINGTON ST TWR B LONDON, ONTARIO N6A 454 554 MAYWOOD AVE	00000	348800 2556000 2904800	6251130	6251130 00 6251130	1539449 1539449 3078898	1603545 1568687 3172232	1562783 1562782 3125565
78 6 166200-3	40X150 2LT FG12S .1377	2	CAROLI,RUSSELL A & CHRISTINE 26 E PLEASANT AVE MAYWOOD NJ 26 E PLEASANT AVE	07607	261000 156800 417800	899106 V1	899106 -25000 874106	208943 208942 417885	230617 225604 456221	218527 218526 437053
78 7 166100-2	40X150 2LT FG12S .1377	2	ALVAREZ, JUAN P ETALS 30 E PLEASANT AVE MAYWOOD, NJ 30 E PLEASANT AVE	07607	261000 251400 512400	1102685	1102685 00 1102685	264173 264173 528346	290244 284095 574339	275672 275671 551343
78 8 166000-1	40X150 2LT FG21S .1377	2	34 EAST PLEASANT LLC 34 E PLEASANT AVE MAYWOOD, NJ 34 E PLEASANT AVE	07607	274800 287900 562700	1210930	1210930 00 1210930	290117 290117 580234	318725 311971 630696	302733 302732 605465
78 9 165900-3	L46 40X150 2LT FG22S .1377	2	GONZALEZ, YOJANNY & BUENO, EMANUEL 38 E PLEASANT AVE MAYWOOD, NJ 38 E PLEASANT AVE	07607	274800 479000 753800	1622178	1622178 00 1622178	390555 390554 781109	425057 416012 841069	405545 405544 811089
78 10 165800-2	40X150 3.5LT F1S .1377	2	WEBER, DONALD G. & SCAMPAS, PHYLLIS 44 E PLEASANT AVE MAYWOOD NJ 44 E PLEASANT AVE	07607	296500 241700 538200	1158206	1158206 00 1158206	278383 278383 556766	303950 297490 601440	289552 289551 579103
78 11 165700-1	40X150 2LT FG22S .1377	2	48 E PLEASANT AVE LLC 402 HAWORTH AVE HAWORTH,NJ 48 E PLEASANT AVE	07641	261000 265700 526700	1133458	1133458 00 1133458	271548 271547 543095	298342 292021 590363	283365 283364 566729
78 12 165600-0	40X150 2.5LT .1377	2	LI, ZHEN CHENG & YUE YUN-ZHENG 52 E PLEASANT AVE MAYWOOD, NJ 52 E PLEASANT AVE	07607	261000 271600 532600	1146155	1146155 00 1146155	275638 275638 551276	300635 294244 594879	286539 286539 573078
78 13 165500-9	40X150 2.5LT .1377	2	ZHENG, BING HUI & EN 56 E PLEASANT AVE MAYWOOD, NJ 56 E PLEASANT AVE	07607	261000 215800 476800	1026074	1026074 00 1026074	246519 246518 493037	269379 263658 533037	256519 256518 513037
78 14 165400-8	50X120 2LT .1377	2	BRYJA, MACIEJ & JADWIGA 29 BROOKVALE ROAD KINNELON, NJ 66 PLEASANT AVE	07405	274800 688000 962800	2071946	2071946 00 2071946	499173 499173 998346	542577 531023 1073600	517987 517986 1035973
78 15 COOOA	.0000	2	HO, YESENIA BEINSHI 553 A ELM STREET MAYWOOD, NJ 553 ELM ST UNIT A	07607	248600 426100 674700	1451954	1451954 00 1451954	349002 349001 698003	381024 372927 753951	362989 362988 725977
78 15 COOOB 165300-7	.0000	2	CLAMPFFER (ETAL), MICHAEL 497 WASHINGTON AVE HACKENSACK, NJ 553 ELM ST UNIT B	07601 6	248600 426100 674700	1451954	1451954 00 1451954	349002 349001 698003	381024 372927 753951	362989 362988 725977
78 16 165200-6	L30 40X120 2LT FG11S .1102	2	FUSIAK,MARIA & HALINA & AMELIA 549 ELM ST MAYWOOD NJ 549 ELM ST	07607	251600 172800 424400	913309	913309 00 913309	218530 218529 437059	240672 235578 476250	228328 228327 456655

9962400

21439085

00

25000

21414085

10362057

11052028

10707044

Block No. Lot No. Qualification Account No.	Land Dimensions Building Description Additional Lots Acreage	Prop. Class	Owner's Name Address City State Property Location	Billing Code Zip Code	Land Improvement Exemption Net Total	2024 Property Tax Special Dist	2024 Total Tax Deduction Net Tax	Amt.Billed 2024 1st Q 2nd Q Total	2nd Half 2024 3rd Q 4th Q Total	Preliminary 2025 Tax 1st Q 2nd Q Total
78 17 165100-5	40X150 2LT FG22S .1377	2	RONCALLO, MICHAEL A. 53 E PASSAIC ST MAYWOOD, N.J. 53 E PASSAIC ST	07607	247300 175900 423200	910726	910726 00 910726	218045 218045 436090	239858 234778 474636	227682 227681 455363
78 18 165000-4	50X150 3LT FG11S .1722	2	MARINELLI, GREG & MARY 51 E PASSAIC ST MAYWOOD, NJ 51 E PASSAIC ST	07607	244200 236000 480200	1033390	1033390 00 1033390	247649 247649 495298	271928 266164 538092	258348 258347 516695
78 19 164900-6	110X150 6.5LT F2S .3788	4C	ELM COURT APARTMENTS, LLC 54 SCHOOLHOUSE LANE MORRISTOWN, NJ 41 45 E PASSAIC ST	07960	1105000 1138300 2243300	4827582	4827582 00 4827582	1163266 1163266 2326532	1263985 1237065 2501050	1206896 1206895 2413791
78 20 164800-5	40X150 2LT FG12S .1377	2	COLLINS, DOUGLAS SR & MARY E 31 E PASSAIC ST MAYWOOD, NJ 31 E PASSAIC ST	07607	234900 217500 452400	973565	973565 00 973565	233170 233170 466340	256327 250898 507225	243392 243391 486783
78 21 164700-4	40X150 2.5LT .1377	2	27 PASSAIC AVE LLC 576 ART LANE RIDGEFIELD, NJ 29 E PASSAIC ST	07657	247300 235800 483100	1039631	1039631 00 1039631	249802 249802 499604	272912 267115 540027	259908 259908 519816
78 22 164600-3	L14 40X150 5LT .1377	2	FASANO JR (ETAL), ANTHONY J 45 HILLSIDE AVEW SUFFERN, NY 25 E PASSAIC ST	10901	247300 199600 446900	961729	961729 00 961729	230318 230317 460635	253229 247865 501094	240433 240432 480865
78 23 164500-2	50X150 2SFNB .1722	2	GOLDEN,GERARD & ELIZABETH 317 HUNTINGTON AVE PINE BEACH,NJ 21 E PASSAIC ST	08741	257100 294700 551800	1187474	1187474 00 1187474	285381 285380 570761	311667 305046 616713	296869 296868 593737
78 24 164400-1	50X150 2SFNB .1722	2	MALETA, LUIS 19 E PASSAIC STREET MAYWOOD, NJ 19 E PASSAIC ST	07607	257100 295600 552700	1189410	1189410 00 1189410	285865 285864 571729	312157 305524 617681	297353 297352 594705
79 2 160900-8	2.047 B2S 1 2.0470	4C	MAYWOOD SHERWOOD VILLAGE LLC 41 W PASSAIC ST MAYWOOD,NJ MAYWOOD & PASSAIC	07607	4290000 8483400 12773400	27488357	27488357 00 27488357	6536347 6536346 13072693	7284473 7131191 14415664	6872090 6872089 13744179
79 3 160700-6	60 X 84 FG11S .1157	4A	SHDK LLC 765 SHADYPOND PATH FRANKLIN LAKES, NJ 528 OAK AVE	07417	277800 9400 287200	618054	618054 00 618054	147696 147696 295392	163055 159607 322662	154514 154513 309027
79 4 160800-7	108X50 2LT F2S .1240	4A	SHDK LLC 765 SHADY POND PATH FRANKLIN LAKES, NJ 24 30 W PLEASANT AVE	07417	189000 1348700 1537700	3309130	3309130 00 3309130	777180 777179 1554359	886612 868159 1754771	827283 827282 1654565
80 1 157900-4	100X100 B1S .2296	4A	JANLIS ENTERPRISE, LLC 15-31 11TH ST FAIR LAWN, NJ 58 W PLEASANT AVE	07410	350000 1252300 1602300	3448150	3448150 00 3448150	849197 849197 1698394	884492 865264 1749756	862038 862037 1724075
80 2 158000-2	50X100 2LT F1S .1148	4A	44 W PLEASANT LLC 7 KEITH PL GLEN ROCK, NJ 44 W PLEASANT AVE	07452	175000 727400 902400	1941965	1941965 00 1941965	478236 478235 956471	498162 487332 985494	485492 485491 970983
80 3 158100-3	50X100 2LT F1S .1148	4A	STURM, ANTONIA M 45 HARVEY AVE ROCHELLE PARK, NJ 40 W PLEASANT AVE	07662	175000 703300 878300	1890102	1890102 00 1890102	465479 465478 930957	484842 474303 959145	472526 472525 945051

23614900

50819265

00

00

50819265

24335255

26484010

25409635

Block No. Lot No. Qualification Account No.	Land Dimensions Building Description Additional Lots Acreage	Prop. Class	Owner's Name Address City State Property Location	Billing Code Zip Code	Land Improvement Exemption Net Total	2024 Property Tax Special Dist	2024 Total Tax Deduction Net Tax	Amt.Billed 2024 1st Q 2nd Q Total	2nd Half 2024 3rd Q 4th Q Total	Preliminary 2025 Tax 1st Q 2nd Q Total
80 4 158200-4	48X100 2LT FG11S .1102	2	THEGEBY, DALE MADELINE MANNING 525 OAK AVE MAYWOOD, NJ 525 OAK AVE	07607	261100 170700 431800	929234	929234 00 929234	222567 222566 445133	244641 239460 484101	232309 232308 464617
80 5 158300-5	48X100 2LT FG12S .1102	2	RACCIOPPI, GERARD & MONICA 521 OAK AVE MAYWOOD NJ 521 OAK AVE	07607	274800 199300 474100	1020263	1020263 00 1020263	244420 244419 488839	268557 262867 531424	255066 255066 510132
80 6 157300-8	50X100 2LT FG12S .1148	2	SINGLE,WM.J.& LILLIAN A. 55 W PASSAIC ST MAYWOOD NJ 55 W PASSAIC ST	07607	249800 168600 418400	900397	900397 -25000 875397	209427 209427 418854	230782 225761 456543	218850 218849 437699
80 7 157400-9	50X100 2LT FG12S .1148	2	ROJAS, MARTIN & DAMARIS 57 W PASSAIC ST MAYWOOD, NJ 57 W PASSAIC ST	07607	249800 199400 449200	966678	966678 00 966678	231663 231663 463326	254372 248980 503352	241670 241669 483339
80 8 157500-0	50X100 2LT FG22S .1148	2	KAR, NIRZHAR & TARANNUM, NAZIBA 59 W PASSAIC STREET MAYWOOD, NJ 59 W PASSAIC ST	07607	249800 253100 502900	1082241	1082241 00 1082241	259491 259490 518981	284648 278612 563260	270561 270560 541121
80 9 157600-1	50X100 2LT FG12S .1148	2	GUGGINO, EDWARD & AMY 63 WEST PASSAIC ST MAYWOOD, NJ 63 W PASSAIC ST	07607	249800 249600 499400	1074709	1074709 00 1074709	257607 257606 515213	282745 276751 559496	268678 268677 537355
80 10 157700-2	54X100 2LT FG12S .1240	2	WISEMAN,DAVID E & LAURA A. 522 BERGEN AVE MAYWOOD NJ 522 BERGEN AVE	07607	279700 200700 480400	1033821	1033821 00 1033821	247757 247756 495513	272037 266271 538308	258456 258455 516911
80 11 157800-3	54X100 2LT FG12S .1240	2	CASIMIRO, WILLIAM 524 BERGEN AVENUE MAYWOOD, NJ 524 BERGEN AVE	07607	265700 222800 488500	1051252	1051252 00 1051252	251955 251955 503910	276602 270740 547342	262813 262813 525626
81 1 156700-5	75X100 3LT .1722	4A	JAY ZEE REALTY CORP 78 W. PLEASANT AVE MAYWOOD, NJ 95 W PASSAIC ST	07607	295600 14700 310300	667766	667766 00 667766	159699 159699 319398	176046 172322 348368	166942 166941 333883
81 2 156800-6	48X100 2LT .1102	4A	JAY ZEE REALTY CORP 78 W. PLEASANT AVE MAYWOOD, NJ 520 PALMER AVE	07607	272100 9400 281500	605788	605788 00 605788	144736 144735 289471	159848 156469 316317	151447 151447 302894
81 4.01 157700-2	.68 ACRE CB 1 ST .6800	4A	JAY ZEE RLTY INC. C/O W/S SUPMARKET 39 W 14TH STREET STE 504 NY, NY 78 W. PLEASANT AVE.	10011	1036700 3560800 4597500	9893820	9893820 00 9893820	2312107 2312107 4624214	2662388 2607218 5269606	2473455 2473455 4946910
81 6 157200-7	66X100 2.5LT FG12S .1515	2	PAPARAZZO,VICTOR T & NANCY M 519 BERGEN AVE MAYWOOD NJ 519 BERGEN AVE	07607	274500 255200 529700	1139914	1139914 -25000 1114914	267020 267019 534039	293616 287259 580875	278729 278728 557457
81 7 156500-3	75X100 FG12S .1722	2	ROTHSCHILD, LAWRENCE A & J N 85 W PASSAIC ST MAYWOOD NJ 85 W PASSAIC ST	07607	266100 308500 574600	1236539	1236539 00 1236539	296468 296468 592936	325249 318354 643603	309135 309135 618270
81 8 156600-4	50X100 2LT .1148	4A	JAY ZEE REALTY CORP NJ 78 W. PLEASANT AVE MAYWOOD, NJ 89 W PASSAIC ST	07607	277500 9800 287300	618270	618270 00 618270	147696 147696 295392	163163 159715 322878	154568 154567 309135

Block No. Lot No. Qualification Account No.	Land Dimensions Building Description Additional Lots Acreage	Prop. Class	Owner's Name Address City State Property Location	Billing Code Zip Code	Land Improvement Exemption Net Total	2024 Property Tax Special Dist	2024 Total Tax Deduction Net Tax	Amt.Billed 2024 1st Q 2nd Q Total	2nd Half 2024 3rd Q 4th Q Total	Preliminary 2025 Tax 1st Q 2nd Q Total
82 1 152100-1	100X125 5LT FG22S .2870	2	LAUDICINA, JAMES M 7-06 MAYFAIR TERRACE FAIR LAWN, NJ 115 W PASSAIC ST	07410	263200 356800 620000	1334240	1334240 00 1334240	326449 326449 652898	344391 336951 681342	333560 333560 667120
82 2 152200-2	52X100 2LT .1194	4A	GASSIB, JOSEPH E T/A PYRAMID INVEST 435 HUDSON ST HACKENSACK NJ 524 SPENCER JOSEPH WAY	07601	279000 10200 289200	622358	622358 00 622358	148665 148665 297330	164250 160778 325028	155590 155589 311179
82 3 152300-3	52X100 2LT .1194	4A	LEO THE LION INVESTMTS LLC 435 HUDSON ST HACKENSACK, NJ 530 SPENCER JOSEPH WAY	07601	279000 10200 289200	622358	622358 00 622358	148665 148665 297330	164250 160778 325028	155590 155589 311179
82 4 152400-4	48X100 2LT CB1S .1102	4A	GASSIB, JOSEPH E.T/A PYRAMID INVEST 435 HUDSON STREET HACKENSACK, NJ 110 W PLEASANT AVE	07601	168000 638600 806600	1735803	1735803 00 1735803	427479 427478 854957	445263 435583 880846	433951 433951 867902
82 5 152500-5	52X100 2LT B1S .1194	4A	GASSIB, JOSEPH E.T/A PYRAMID INVEST 435 HUDSON STREET HACKENSACK, NJ 104 W PLEASANT AVE	07601	182000 652300 834300	1795414	1795414 00 1795414	442173 442172 884345	460540 450529 911069	448854 448853 897707
82 6 152600-6	50X100 2LT B1S .1148	4A	GASSIB, JOSEPH E.T/A PYRAMID INVEST 435 HUDSON STREET HACKENSACK, NJ 98 W PLEASANT AVE	07601	175000 566400 741400	1595493	1595493 00 1595493	392923 392922 785845	409273 400375 809648	398874 398873 797747
82 7 152700-7	50X100 2LT F1S .1148	4A	GASSIB, JOSEPH E.T/A PYRAMID INVEST 435 HUDSON STREET HACKENSACK, NJ 94 W PLEASANT AVE	07601	175000 813500 988500	2127252	2127252 00 2127252	523879 523879 1047758	545678 533816 1079494	531813 531813 1063626
82 8 152800-8	48X100 2LT FG11S .1102	2	FUTURE INVESTMT 1 LLC 435 HUDSON ST HACKENSACK, NJ 527 PALMER AVE	07601	262000 183100 445100	957855	957855 00 957855	230533 230532 461065	251066 245724 496790	239464 239464 478928
82 9 152900-9	72X100 3LT FG12S .1653	4A	HYNES, THOMAS K., ET AL 104 EAST PLEASANT AVE MAYWOOD, NJ 525 PALMER AVE	07607	337500 307100 644600	1387179	1387179 00 1387179	337860 337859 675719	359598 351862 711460	346795 346795 693590
82 10 152000-0	100X100 4LT FG12S .2296	2	PINTO, JOSEPH 105 W PASSAIC STREET MAYWOOD, NJ 105 W PASSAIC ST	07607	256500 183100 439600	946019	946019 00 946019	232901 232901 465802	242746 237471 480217	236505 236505 473010
83 1 150700-3	22X100 1LT F1S .0505	4A	150 PLEASANT LLC 150 W PLEASANT AVENUE MAYWOOD, NJ 150 W PLEASANT AVE	07607	77000 387600 464600	999819	999819 00 999819	246196 246195 492391	256502 250926 507428	249955 249955 499910
83 2 150800-4	25X100 1LT F1S .0574	4A	SUH,KYUNG & HYUNJA 706 BRUCE DR PARAMUS, N.J. 144 W PLEASANT AVE	07652	87500 393400 480900	1034897	1034897 00 1034897	254862 254861 509723	265473 259701 525174	258725 258724 517449
83 4.01 151000-3	5000 SF F1S .1148	4A	ARYA REALTY HOLDINGS LLC 138 W PLEASANT AVE MAYWOOD, NJ 138-140 W PLEASANT AVE	07607	175000 1057800 1232800	2652986	2652986 00 2652986	717972 717972 1435944	615918 601124 1217042	663247 663246 1326493
83 5 151100-4	25X100 1LT CB1S .0574	4A	KEES REALTY, LLC 600 PROSPECT AVENUE RIDGEFIELD, NJ 136 W PLEASANT AVE	07657	87500 273200 360700	776226	776226 00 776226	191133 191132 382265	199145 194816 393961	194057 194056 388113

Block No. Lot No. Qualification Account No.	Land Dimensions Building Description Additional Lots Acreage	Prop. Class	Owner's Name Address City State Property Location	Billing Code Zip Code	Land Improvement Exemption Net Total	2024 Property Tax Special Dist	2024 Total Tax Deduction Net Tax	Amt.Billed 2024 1st Q 2nd Q Total	2nd Half 2024 3rd Q 4th Q Total	Preliminary 2025 Tax 1st Q 2nd Q Total
83 6 151200-5	19X100 1LT CB1S .0436	4A	CIRE PROPERTIES LLC 141 SUTTON PL NEW MILFORD, NJ 134 W PLEASANT AVE	07646	66500 299000 365500	786556	786556 00 786556	193663 193662 387325	201809 197422 399231	196639 196639 393278
83 7 151300-6	25X100 1LT CB1S .0574	4A	ABAB PROPERTY LLC 132 W PLEASANT AVE MAYWOOD, NJ 132 W PLEASANT AVE	07607	87500 393400 480900	1034897	1034897 00 1034897	254862 254861 509723	265473 259701 525174	258725 258724 517449
83 8 151400-7	75X100 3LT CB1S .1722	4A	128-130 WEST PLEASANT AVE LLC 75 POINT VIEW PARKWAY WAYNE, NJ 128-130 W PLEASANT	07470	262500 986200 1248700	2687202	2687202 00 2687202	661779 661778 1323557	689315 674330 1363645	671801 671800 1343601
83 9 151500-8	50X100 2LT CB1S .1148	4A	PALUSHI LLC 124 W PLEASANT AVE MAYWOOD, NJ 124 W PLEASANT AVE	07607	175000 1288200 1463200	3148806	3148806 00 3148806	775457 775457 1550914	807726 790166 1597892	787202 787201 1574403
83 10 151600-9	25X100 1LT CB1S .0574	4A	PALUSHI LLC 124 W PLEASANT AVE MAYWOOD, NJ 118 W PLEASANT AVE	07607	87500 411400 498900	1073633	1073633 00 1073633	264389 264388 528777	275422 269434 544856	268409 268408 536817
83 12.01 .4100	.41 ACRE	15C	BOROUGH OF MAYWOOD 15 PARK AVENUE MAYWOOD, NJ SPENCER JOSEPH WAY	07607	*EXEMPT*	00	00 00 00	00 00 00	00 00 00	00 00 00
83 14 150000-6	75X102 3LT FG12S .1756	2	KAREN MCDONALD FAMILY TRUST 131 W PASSAIC ST MAYWOOD, NJ 131 W PASSAIC ST	07607	252800 352200 605000	1301960	1301960 -25000 1276960	307281 307281 614562	334829 327569 662398	319240 319240 638480
83 15 150100-7	75X105 2LT F1S .1808	4A	T.R.B. ASSOCIATES 145 W. PASSAIC ST MAYWOOD, N.J. 145 W. PASSAIC ST	07607	298300 613500 911800	1962194	1962194 00 1962194	478612 478612 957224	507956 497014 1004970	490549 490548 981097
83 16 150200-8	25X90 .9LT .0517	4A	TRB ASSOC 145 W PASSAIC ST MAYWOOD, NJ 145 W PASSAIC ST	07607	60100 4400 64500	138804	138804 00 138804	33103 33102 66205	36687 35912 72599	34701 34701 69402
83 17 150300-9	68X90 2LT F1S .1405	4A	RULLO, FRANK 147 W. PASSAIC ST. MAYWOOD, NJ 147 W PASSAIC ST	07607	328500 156700 485200	1044150	1044150 00 1044150	244312 244312 488624	280675 274851 555526	261038 261037 522075
83 18 150400-0	7B 18X108 22X118 2LT FG 1.7802	2	LULEA, PUIU V & ALINA 528 LINCOLN AVE MAYWOOD, NJ 528 LINCOLN AVE	07607	263100 220100 483200	1039846	1039846 00 1039846	249049 249048 498097	273774 267975 541749	259962 259961 519923
83 19 150500-1	64X134 3LT FG12S .1969	2	RUDLOF WM JR & KARIN 530 LINCOLN AVE MAYWOOD NJ 530 LINCOLN AVE	07607	289400 349700 639100	1375343	1375343 00 1375343	330001 330001 660002	361505 353836 715341	343836 343836 687672
83 20 150600-2	50X151 3LT FG12S .1733	2	CORALLO, MARY ANN H & GINA 532 LINCOLN AVENUE MAYWOOD, NJ 532 LINCOLN AVE	07607	283600 255500 539100	1160143	1160143 00 1160143	278222 278221 556443	305085 298615 603700	290036 290036 580072
84 1 148800-7	69X104 66X104 FG11S .1647	2	MONACO, MARY ANN 522 WILLIAM STREET MAYWOOD, NJ 522 WILLIAM ST	07607	294800 189400 484200	1041998	1041998 00 1041998	249748 249748 499496	274157 268345 542502	260500 260499 520999

Block No. Lot No. Qualification Account No.	Land Dimensions Building Description Additional Lots Acreage	Prop. Class	Owner's Name Address City State Property Location	Billing Code Zip Code	Land Improvement Exemption Net Total	2024 Property Tax Special Dist	2024 Total Tax Deduction Net Tax	Amt.Billed 2024 1st Q 2nd Q Total	2nd Half 2024 3rd Q 4th Q Total	Preliminary 2025 Tax 1st Q 2nd Q Total
84 2 148900-8	59X105 2LT FG11S .1422	2	DUKA, JAMES & GISELA 524 WILLIAM ST MAYWOOD NJ 524 WILLIAM ST	07607	285700 172800 458500	986692	986692 00 986692	236400 236399 472799	259698 254195 513893	246673 246673 493346
84 3 149000-6	46X105 2LT FG12S .1109	2	NUMATA, REIKO 526 WILLIAM STREET MAYWOOD, NJ 526 WILLIAM ST	07607	274600 188600 463200	996806	996806 00 996806	238768 238768 477536	262415 256855 519270	249202 249201 498403
84 4 149100-7	46X105 2LT FG12S .1109	2	BURNS, JANE 530 WILLIAM ST MAYWOOD, NJ 530 WILLIAM ST	07607	274600 244600 519200	1117318	1117318 00 1117318	267834 267833 535667	293941 287710 581651	279330 279329 558659
84 5 149200-8	46X105 2LT FG22S .1109	2	FINAN, DEBORAH ANN 536 WILLIAM ST MAYWOOD, NJ 536 WILLIAM ST	07607	274600 230200 504800	1086330	1086330 00 1086330	260352 260351 520703	285842 279785 565627	271583 271582 543165
84 6 149300-9	50X100 2LT FG11S .1148	2	RUST, BRYAN & MARYANN 172 W PLEASANT AVE MAYWOOD, NJ 172 W PLEASANT AVE	07607	263600 172300 435900	938057	938057 00 938057	224774 224773 449547	246871 241639 488510	234515 234514 469029
84 7 149400-0	50X100 2LT FG11S .1148	2	GAMBINO, SALVATORE JR & ADRIANA 166 W PLEASANT AVE MAYWOOD, NJ 166 W PLEASANT AVE	07607	263600 170000 433600	933107	933107 00 933107	223589 223589 447178	245566 240363 485929	233277 233277 466554
84 8 149500-1	50X100 2LT FG11S .1148	2	CASTILLO, JOSE & MARIBEL 162 W PLEASANT AVE MAYWOOD, NJ 162 W PLEASANT AVE	07607	263600 166800 430400	926221	926221 00 926221	222513 222512 445025	243181 238015 481196	231556 231555 463111
84 9 149600-2	43X100 2LT FG11S .0987	2	YASHAR, DAMOUN & LEWIS, VICTORIA 156 W PLEASANT AVE MAYWOOD, NJ 156 W PLEASANT AVE	07607	254600 162700 417300	898030	898030 00 898030	215570 215569 431139	235949 230942 466891	224508 224507 449015
84 10 149700-3	46X105 2LT FG12S .1109	2	RUTKOSKI, WILLIAM & IARIA, ROSA 533 LINCOLN AVENUE MAYWOOD, NJ 533 LINCOLN AVE	07607	274600 204400 479000	1030808	1030808 00 1030808	247488 247487 494975	270791 265042 535833	257702 257702 515404
84 11 149800-4	46X105 2LT FG12S .1109	2	HALKOVICH, JEFFREY 529 LINCOLN AVE MAYWOOD, NJ 529 LINCOLN AVE	07607	274600 184600 459200	988198	988198 00 988198	236723 236722 473445	260132 254621 514753	247050 247049 494099
84 12 149900-5	46X105 2LT FG12S .1109	2	MARTINEZ, RAMON & MILAGRO 525 LINCOLN AVE MAYWOOD, NJ 525 LINCOLN AVE	07607	275800 214500 490300	1055126	1055126 00 1055126	252763 252762 505525	277742 271859 549601	263782 263781 527563
84 13 148700-6	59X104 59X105 FG11S .1409	2	523 LINCOLN AVE CO. 523 LINCOLN AVE MAYWOOD, NJ 523 LINCOLN AVE	07607	285700 190900 476600	1025643	1025643 00 1025643	245819 245819 491638	269862 264143 534005	256411 256411 512822
84 14 148600-5	65X104 65X105 FG11S .1552	2	SZYMKOWSKI, ALEX & GAZDA, KATARZYNA M 521 LINCOLN AVE MAYWOOD, NJ 521 LINCOLN AVE	07607	288800 246400 535200	1151750	1151750 00 1151750	276069 276068 552137	303018 296595 599613	287938 287937 575875
85 1 147900-1	72X97 2LT FG11S .1603	2	CHOHAN, AMRINDER S ETAL 380 PROSPECT AVENUE #3D HACKENSACK, NJ 192 W PLEASANT AVE	07601	277300 167100 444400	956349	956349 00 956349	229349 229348 458697	251493 246159 497652	239088 239087 478175

Block No. Lot No. Qualification Account No.	Land Dimensions Building Description Additional Lots Acreage	Prop. Class	Owner's Name Address City State Property Location	Billing Code Zip Code	Land Improvement Exemption Net Total	2024 Property Tax Special Dist	2024 Total Tax Deduction Net Tax	Amt.Billed 2024 1st Q 2nd Q Total	2nd Half 2024 3rd Q 4th Q Total	Preliminary 2025 Tax 1st Q 2nd Q Total
85 2 148000-9	55X100 L20B 40X97 .1263	2	ALIGO-CZUJKO, ROBIN 188 W PLEASANT AVE MAYWOOD, NJ 188 W PLEASANT AVE	07607	265900 205700 471600	1014883	1014883 00 1014883	243236 243235 486471	267036 261376 528412	253721 253721 507442
85 3 148100-0	55X100 2LT F1S .1263	2	RODRIGUEZ, ANGEL 184 W PLEASANT AVE MAYWOOD, NJ 184 W PLEASANT AVE	07607	266300 247500 513800	1105698	1105698 00 1105698	265896 265895 531791	290036 283871 573907	276425 276424 552849
85 4 148200-1	55X100 2LT FG11S .1263	2	DOMENECH, LOURDES C. 541 WILLIAM ST MAYWOOD NJ 541 WILLIAM ST	07607	281100 200400 481500	1036188	1036188 00 1036188	248187 248187 496374	272796 267018 539814	259047 259047 518094
85 5 148300-2	46X105 2LT F2S .1109	2	LUJAN, ANDREW 535 WILLIAM ST MAYWOOD, NJ 535 WILLIAM ST	07607	275000 260600 535600	1152611	1152611 00 1152611	276284 276284 552568	303235 296808 600043	288153 288153 576306
85 6 148400-3	46X105 2LT FG12S .1109	2	RICHARDS (ETAL), JOHN V. 529 WILLIAM ST MAYWOOD, NJ 529 WILLIAM ST	07607	275000 214000 489000	1052328	1052328 00 1052328	252171 252170 504341	276928 271059 547987	263082 263082 526164
85 7 148500-4	46X105 2LT FG22S .1109	2	LUCIANA, ANTHONY & ANN 525 WILLIAM ST MAYWOOD, NJ 525 WILLIAM ST	07607	275000 194400 469400	1010149	1010149 00 1010149	241998 241997 483995	265894 260260 526154	252538 252537 505075
85 8 147300-5	74X102 2.5LT FG11S .1733	2	PARKER, SHAMAINE 523 WILLIAM STREET MAYWOOD, NJ 523 WILLIAM ST	07607	297000 254100 551100	1185967	1185967 00 1185967	284358 284357 568715	311933 305319 617252	296492 296492 592984
85 9 147200-4	105X59 2.5LT FG11S .1422	2	521 WILLIAM STREET CO. 521 WILLIAM ST MAYWOOD, NJ 521 WILLIAM ST	07607	286200 217500 503700	1083962	1083962 00 1083962	260675 260674 521349	284329 278284 562613	270991 270990 541981
85 10 147400-6	97X56 2.5LT FG11S .1247	2	RODRIGUEZ, RENATO 514 SPRING VALLEY RD MAYWOOD, NJ 514 SPRING VALLEY RD	07607	266600 154100 420700	905346	905346 00 905346	217669 217668 435337	237529 232480 470009	226337 226336 452673
85 11 147600-8	50X103 2LT F1S .1182	2	GROSSO, MICHAEL A 518 SPRING VALLEY RD MAYWOOD, NJ 518 SPRING VALLEY RD	07607	264000 165700 429700	924714	924714 00 924714	221490 221490 442980	243446 238288 481734	231179 231178 462357
85 12 147500-7	50X101 50X101 F1S .1159	2	GATCHALIAN, EUGENE JAY & LYNIE 522 SPRING VALLEY RD MAYWOOD, NJ 522 SPRING VALLEY RD	07607	264000 204800 468800	1008858	1008858 00 1008858	242374 242374 484748	264868 259242 524110	252215 252214 504429
85 13 147700-9	50X102 2LT FG11S .1171	2	GREEN, VIRGINIA & SCHWARTZ, CHRISTOPHER 526 SPRING VALLEY ROAD MAYWOOD, NJ 526 SPRING VALLEY RD	07607	265000 187400 452400	973565	973565 00 973565	233278 233277 466555	256220 250790 507010	243392 243391 486783
85 14 147800-0	72X102 72X102 3LT FG .1686	2	BOZZELLI, BLAISE P ETAL 534 SPRING VALLEY RD MAYWOOD, NJ 534 SPRING VALLEY RD	07607	281500 331100 612600	1318315	1318315 00 1318315	317030 317029 634059	345804 338452 684256	329579 329579 659158
86 1 147900-0	IRREG. .0000	1	UNKNOWN ASSESSED IN ROCHELLE PARK ROCHELLE PARK, NJ PASSAIC STREET	07662	0 0 0	00	00 00 00	00 00 00	00 00 00	00 00 00

6399900

13772584

00

00

13772584

6609283

7163301

6886295

Block No. Lot No. Qualification Account No.	Land Dimensions Building Description Additional Lots Acreage	Prop. Class	Owner's Name Address City State Property Location	Billing Code Zip Code	Land Improvement Exemption Net Total	2024 Property Tax Special Dist	2024 Total Tax Deduction Net Tax	Amt.Billed 2024 1st Q 2nd Q Total	2nd Half 2024 3rd Q 4th Q Total	Preliminary 2025 Tax 1st Q 2nd Q Total
86 3	IRREG. .0000	1	UNKNOWN ASSESSED IN ROCHELLE PARK ROCHELLE PARK, NJ WARD STREET	07662	0 0 0	00	00 00 00	00 00 00	00 00 00	00 00 00
86 4	25X33 REAR .0189	1	UNKNOWN ASSESSED IN ROCHELLE PARK ROCHELLE PARK, NJ 12 WARD ST., ROCHELLE PK	07662	0 0 0	00	00 00 00	00 00 00	00 00 00	00 00 00
86 5	50 X 35 REAR LOT 6 .0402	1	UNKNOWN ASSESSED IN ROCHELLE PARK ROCHELLE PARK, NJ 16 WARD ST. ROCHELLE PK.	07662	0 0 0	00	00 00 00	00 00 00	00 00 00	00 00 00
86 7	50 X 37 REAR LOT 8 .0425	1	UNKNOWN ASSESSED IN ROCHELLE PARK ROCHELLE PARK 18 WARD ST. ROCHELLE PARK	07662	0 0 0	00	00 00 00	00 00 00	00 00 00	00 00 00
86 9	50 X 40 REAR LOT 10 .0459	1	UNKNOWN ASSESSED IN ROCHELLE PARK ROCHELLE PARK, NJ 20 WARD ST. ROCHELLE PK.	07662	0 0 0	00	00 00 00	00 00 00	00 00 00	00 00 00
86 11	50 X 44 REAR LOT 12 .0505	1	UNKNOWN ASSESSED IN ROCHELLE PARK ROCHELLE PARK, NJ 22 WARD ST. ROCHELLE PK	07662	0 0 0	00	00 00 00	00 00 00	00 00 00	00 00 00
86 13	58 X 48 REAR LOT 14 .0639	1	UNKNOWN ASSESSED IN ROCHELLE PARK ROCHELLE PARK, NJ 24 WARD ST. ROCHELLE PK.	07662	0 0 0	00	00 00 00	00 00 00	00 00 00	00 00 00
86 15 146800-3	200X428 1.88AC 1&2S S&BR. 1.8800	4A	MAYWOOD TENNIS REALTY, L.L.C. 263 W PASSAIC ST MAYWOOD, NJ 263 W PASSAIC ST	07607	1762500 3683000 5445500	11718716	11718716 00 11718716	2785390 2785390 5570780	3106641 3041295 6147936	2929679 2929679 5859358
86 16 147000-2	200X124 .5693	4A	SOMMERHALTER, JOAN 247 W PASSAIC ST MAYWOOD, NJ PLEASANT AVE	07607	426800 48600 475400	1023061	1023061 00 1023061	254916 254915 509831	259468 253762 513230	255766 255765 511531
86 17 146900-4	125X217 CBG1 .6227	4A	RUSSELL P TROCANO ENTERPRISE LLC 60 S MAPLE ST RIDGEWOOD, NJ 547 SPRING VALLEY RD	07450	664500 60500 725000	1560200	1560200 00 1560200	495782 495782 991564	288668 279968 568636	390050 390050 780100
86 18 147100-3	60X135 3LT .1860	2	RUSSELL P TROCANO ENTERPRIS LLC 60 S MAPLE AVE RIDGEWOOD, NJ 535 SPRING VALLEY RD	07450	225600 197800 423400	911157	911157 00 911157	217453 217453 434906	240666 235585 476251	227790 227789 455579
86 19 COOOA 146200-7	 .0000	2	SAX, SHARON E 525 SPRING VALLEY RD A MAYWOOD, NJ 525 SPRING VALLEY RD A	07607	142500 417300 559800	1204690	1204690 00 1204690	293993 293992 587985	311711 304994 616705	301173 301172 602345
86 19 COOOB 146200-7	 .0000	2	GUZMAN, YUDERKY 525 SPRING VALLEY RD B MAYWOOD, NJ 525 SPRING VALLEY RD B	07607	142500 417300 559800	1204690	1204690 00 1204690	293993 293992 587985	311711 304994 616705	301173 301172 602345
86 19 COOOC 146200-7	 .0000	2	KRISTANI, FILIP & GENTIANA 525-C SPRING VALLEY ROAD MAYWOOD, NJ 525 SPRING VALLEY RD C	07607	142500 417300 559800	1204690	1204690 00 1204690	293993 293992 587985	311711 304994 616705	301173 301172 602345

8748700

18827204

00

00

18827204

9271036

9556168

9413603

Block No. Lot No. Qualification Account No.	Land Dimensions Building Description Additional Lots Acreage	Prop. Class	Owner's Name Address City State Property Location	Billing Code Zip Code	Land Improvement Exemption Net Total	2024 Property Tax Special Dist	2024 Total Tax Deduction Net Tax	Amt.Billed 2024 1st Q 2nd Q Total	2nd Half 2024 3rd Q 4th Q Total	Preliminary 2025 Tax 1st Q 2nd Q Total
86 20 146100-6	130X164 11LT FG11S .4894	2	VILORIA, EDERMIRO & BARBARA 519 SPRING VALLEY RD MAYWOOD, NJ 519 SPRING VALLEY RD	07607	305900 420500 726400	1563213	1563213 00 1563213	382427 382427 764854	403538 394821 798359	390804 390803 781607
86 21 146400-9	80X100 3LT CBG1 .1837	4A	OROSZ (ETALS/TRSTES), VAL 231 W PASSAIC ST MAYWOOD, NJ 231 W PASSAIC ST	07607	266000 298800 564800	1215450	1215450 00 1215450	294531 294530 589061	316583 309806 626389	303863 303862 607725
86 22 146300-8	.64 CBG1 .6400	4A	ENDRIGO, JOSEPH 20 ANN AVE RAMSEY, NJ 237 W PASSAIC ST	07446	829400 138600 968000	2083136	2083136 00 2083136	505148 505148 1010296	542228 530612 1072840	520784 520784 1041568
86 23 146500-0	52X100 2LT CBG1 .1194	4A	JOANSOM LLC 239 W PASSAIC ST MAYWOOD, NJ 239 W PASSAIC ST	07607	182000 339700 521700	1122698	1122698 00 1122698	271817 271816 543633	292663 286402 579065	280675 280674 561349
86 24 146600-1	21X295 .35AC 2LT CBG1 .3500	4A	SOMMERHALTER, JOAN 247 W PASSAIC ST MAYWOOD, NJ 243 W PASSAIC ST	07607	533600 432400 966000	2078832	2078832 00 2078832	504394 504394 1008788	540818 529226 1070044	519708 519708 1039416
86 25 146700-2	75X296 8LT CB1S .5096	4A	SOMMERHALTER, JOAN 247 W PASSAIC ST MAYWOOD, NJ 247 W PASSAIC ST	07607	776900 6051900 6828800	14695578	14695578 00 14695578	3489798 3489798 6979596	3898964 3817018 7715982	3673895 3673894 7347789
87 1 172200-8	1.334 AC F1S 1.3340	4A	JOANSOM LLC 247 W PASSAIC ST MAYWOOD, NJ 250 W PASSAIC ST	07607	997500 4466800 5464300	11759174	11759174 00 11759174	2792441 2792441 5584882	3119932 3054360 6174292	2939794 2939793 5879587
87 2 172400-0	1.07 AC 1.0700	4A	UIRAJ REALTY LLC 63 OLD STONE CHURCH RD. UPPER SADDLE RIVER, NJ 240 W PASSAIC ST	07458	802500 1941300 2743800	5904658	5904658 00 5904658	1392507 1392506 2785013	1576285 1543360 3119645	1476165 1476164 2952329
87 3 172100-7	.93 AC F1S .9300	4A	230 WEST PASSAIC LLC 112 MAIN STREET #4 MONTVILLE, NJ 230 W. PASSAIC ST	07045	697500 2828800 3526300	7588598	7588598 00 7588598	1767183 1767182 3534365	2048274 2005959 4054233	1897150 1897149 3794299
87 4 172500-1	16LT F1S .0000	4B	230 W. PASSAIC ST LLC 230 WEST PASSAIC ST MAYWOOD, NJ 288 W. PASSAIC ST	07607	712500 51000 763500	1643052	1643052 00 1643052	409932 409931 819863	416176 407013 823189	410763 410763 821526
87 5 172600-2	75X100 .1722	2	KOUMOULOS, IOANNIS & SOFIA 74 FOREST AVENUE PARAMUS, NJ 449 LAWRENCE ST	07652	280800 369700 650500	1399876	1399876 00 1399876	336837 336837 673674	367004 359198 726202	349969 349969 699938
87 6 172700-3	50X100 .1148	2	DAVE, VIVEK C & MEGHA V 441 LAWRENCE ST MAYWOOD, NJ 441 LAWRENCE ST	07607	263600 245700 509300	1096014	1096014 00 1096014	263528 263527 527055	287535 281424 568959	274004 274003 548007
87 7 172800-4	50X100 .1148	2	LUMAQUE, SHERMANNE & PRIETO, JACLYN R 437 LAWRENCE ST MAYWOOD, NJ 437 LAWRENCE ST	07607	277500 230000 507500	1092140	1092140 00 1092140	262343 262343 524686	286772 280682 567454	273035 273035 546070
87 8 C000A 172805-0	50 PC 2SFNB .0000	2	PATEL, CHATUR & ILA 233A PROSPECT AVENUE MAYWOOD, NJ 233A PROSPECT AVE	07607	210600 195000 405600	872851	872851 00 872851	208303 208303 416606	230556 225689 456245	218213 218213 436426

25146500

54115270

00

00

54115270

25762372

28352898

27057636

Block No. Lot No. Qualification Account No.	Land Dimensions Building Description Additional Lots Acreage	Prop. Class	Owner's Name Address City State Property Location	Billing Code Zip Code	Land Improvement Exemption Net Total	2024 Property Tax Special Dist	2024 Total Tax Deduction Net Tax	Amt.Billed 2024 1st Q 2nd Q Total	2nd Half 2024 3rd Q 4th Q Total	Preliminary 2025 Tax 1st Q 2nd Q Total
87 8 C000B 172806-0	50 PC 2SFNB .0000	2	YUKHAN, JULIA 233B PROSPECT AVE MAYWOOD, NJ 233B PROSPECT AVE	07607	210600 197500 408100	878231	878231 00 878231	209649 209648 419297	231916 227018 458934	219558 219558 439116
87 9 195200-5	50X99 2LT FG22S .1136	2	IZQUIERDO, PEDRO & ALEXANDRA C 241 PROSPECT AVE MAYWOOD, NJ 241 PROSPECT AVE	07607	251800 363600 615400	1324341	1324341 00 1324341	317729 317729 635458	348134 340749 688883	331086 331085 662171
87 10 195300-6	48X100 2LT F2S .1102	2	MOLINA, NESTOR R 243 PROSPECT AVE MAYWOOD, NJ 243 PROSPECT AVE	07607	249200 225000 474200	1020478	1020478 00 1020478	243989 243989 487978	269096 263404 532500	255120 255119 510239
87 11 195400-7	50X100 2LT FG12S .1148	1	216 ROUTE 17 NORTH, LLC % PARK AVE 530 HUYLER ST SOUTH HACKENSACK, NJ 249 PROSPECT AVE	07607	231200 0 231200	497542	497542 00 497542	118146 118146 236292	132013 129237 261250	124386 124385 248771
87 13 172300-9	.34 .3400	1	216 ROUTE 17 NORTH LLC % PARK AVE 530 HUYLER ST SOUTH HACKENSACK, NJ 247 PROSPECT AVE	07607	263300 0 263300	566622	566622 00 566622	141722 141721 283443	143169 140010 283179	141656 141655 283311
88 1 192400-6	75X113 3LT FG11S .1946	2	SHWARTZ, DREW & NICOLE 222 STONE STREET MAYWOOD, NJ 222 STONE ST	07607	302700 220300 523000	1125496	1125496 00 1125496	269771 269771 539542	296115 289839 585954	281374 281374 562748
88 2 192500-7	50X114 2LT F1S .1309	2	DESIMONE, THOMAS P & ELIZABETH 214 STONE STREET MAYWOOD, NJ 214 STONE ST	07607	282600 277800 560400	1205981	1205981 00 1205981	289148 289148 578296	317205 310480 627685	301496 301495 602991
88 3 192600-8	50X114 2LT F G11S .1309	2	SULESKI, TONI & CLARKE, JILLIAN C 206 STONE ST MAYWOOD, NJ 206 STONE ST	07607	282600 200000 482600	1038555	1038555 00 1038555	248833 248833 497666	273340 267549 540889	259639 259639 519278
88 4 192700-9	50X114 2LT FG21S .1309	2	202 STONE STREET LLC 81 CHESTNUT AVE PARK RIDGE, NJ 202 STONE ST	07656	282600 379500 662100	1424839	1424839 00 1424839	341843 341842 683685	374550 366604 741154	356210 356210 712420
88 5 192800-0	50X113 2LT FG11S .1297	2	JONES, RICHARD & JILLIAN 198 STONE ST MAYWOOD, NJ 198 STONE ST	07607	282200 196200 478400	1029517	1029517 00 1029517	246680 246680 493360	270949 265208 536157	257380 257379 514759
88 6 192900-1	50X113 2LT FG11S .1297	2	GOFFE, CLYDE O & KARLA N 194 STONE STREET MAYWOOD, NJ 194 STONE ST	07607	282200 200000 482200	1037694	1037694 00 1037694	248672 248671 497343	273069 267282 540351	259424 259423 518847
88 7 193000-9	50X112 2LT FG11S .1286	2	BAKOS, CHRISTOPHER 190 STONE ST MAYWOOD, NJ 190 STONE ST	07607	281900 192400 474300	1020694	1020694 00 1020694	244527 244527 489054	268666 262974 531640	255174 255173 510347
88 8 193100-0	50X111 2LT FG11S .1274	2	DE CANDIA, MAURO & KAREN 182 STONE ST MAYWOOD NJ 182 STONE ST	07607	281500 221200 502700	1081810 V1	1081810 -25000 1056810	253025 253025 506050	278397 272363 550760	264203 264202 528405
88 9 193200-1	50X110 2LT FG11S .1263	2	COOPER, CARLA ANN 178 STONE STREET MAYWOOD, NJ 178 STONE ST	07607	281100 214600 495700	1066746	1066746 00 1066746	255615 255615 511230	280733 274783 555516	266687 266686 533373

Block No. Lot No. Qualification Account No.	Land Dimensions Building Description Additional Lots Acreage	Prop. Class	Owner's Name Address City State Property Location	Billing Code Zip Code	Land Improvement Exemption Net Total	2024 Property Tax Special Dist	2024 Total Tax Deduction Net Tax	Amt.Billed 2024 1st Q 2nd Q Total	2nd Half 2024 3rd Q 4th Q Total	Preliminary 2025 Tax 1st Q 2nd Q Total
88 10 193300-2	50X109 2LT FG11S .1251	2	DIZA, FRANCIS J & ADALGIZA A ALEJO 174 STONE ST MAYWOOD, NJ 174 STONE ST	07607	280800 174200 455000	979160	979160 00 979160	235054 235054 470108	257256 251796 509052	244790 244790 489580
88 11 193400-3	50X108 2LT FG11S .1240	2	HOVHANNISYAN, LEVON & ELIZA 166 STONE ST MAYWOOD, NJ 166 STONE ST	07607	280400 387900 668300	1438182	1438182 00 1438182	345342 345341 690683	377759 369740 747499	359546 359545 719091
88 12 193500-4	50X107 2LT FG22S .1228	2	ALCORTA, DANIEL 160 STONE ST MAYWOOD, NJ 160 STONE ST	07607	280000 178300 458300	986262	986262 00 986262	236292 236292 472584	259589 254089 513678	246566 246565 493131
88 13 193600-5	50X106 2LT F1S .1217	2	AINSWORTH III, CLIFFORD F 158 STONE STREET MAYWOOD, NJ 158 STONE ST	07607	267200 186800 454000	977008	977008 00 977008	234031 234031 468062	257197 251749 508946	244252 244252 488504
88 14 193700-6	50X101 2LT FG12S .1159	2	WALECK, ROBERT ALAN & BRENDA 443 HILL ST MAYWOOD, NJ 443 HILL ST	07607	277900 215600 493500	1062012	1062012 00 1062012	254485 254484 508969	279483 273560 553043	265503 265503 531006
88 15 193800-7	56X107 2LT FG22S .1376	2	GORDON, MICHAEL 7 SKYLINE DRIVE ESSEX JUNCTION, VT 441 HILL ST	05450	280000 243800 523800	1127218	1127218 00 1127218	271117 271116 542233	295635 289350 584985	281805 281804 563609
88 16 193900-8	73X98 3LT BG12S .1642	2	PALLOTTA JAMES & JOSEPHINE 151 PROSPECT AVE MAYWOOD NJ 151 PROSPECT AVE	07607	268100 387900 656000	1411712 v1	1411712 -25000 1386712	331987 331986 663973	365306 357433 722739	346678 346678 693356
88 17 194000-6	50X96 2LT FG22S .1102	2	KWIATKOWSKI, EDWARD & LUTTHANS B A 159 PROSPECT AVE MAYWOOD, N.J. 159 PROSPECT AVE	07607	249800 220600 470400	1012301	1012301 00 1012301	241998 241997 483995	266976 261330 528306	253076 253075 506151
88 18 194100-7	50X96 2LT FG32S .1102	2	AVANESIAN, ANI 171 PROSPECT AVENUE MAYWOOD, NJ 171 PROSPECT AVE	07607	250500 415800 666300	1433878	1433878 00 1433878	344427 344426 688853	376510 368515 745025	358470 358469 716939
88 19 194200-8	75X95 3LT FG22S .1636	2	KOUMOULOS, LEONIDAS & MARIA 74 FOREST AVE PARAMUS, NJ 173 PROSPECT AVE	07652	268500 377200 645700	1389546	1389546 00 1389546	332800 332800 665600	365848 358098 723946	347387 347386 694773
88 20 194300-9	75X94 3LT F2S .1618	2	CARABALLO, KELVIN & MARYLOU 177 PROSPECT AVE MAYWOOD, NJ 177 PROSPECT AVE	07607	267900 242100 510000	1097520	1097520 00 1097520	262613 262612 525225	289208 283087 572295	274380 274380 548760
88 21 194400-0	75X94 3LT F1 .1618	2	WALSH, GENE C & EMILY D 183 PROSPECT AVE MAYWOOD, NJ 183 PROSPECT AVE	07607	267900 170700 438600	943867	943867 00 943867	226281 226280 452561	248285 243021 491306	235967 235967 471934
88 22 194500-1	75X94 FG12S .1618	2	JABRA, SARJUN 191 PROSPECT AVE MAYWOOD, NJ 191 PROSPECT AVE	07607	267400 240200 507600	1092355	1092355 00 1092355	261321 261320 522641	287903 281811 569714	273089 273089 546178
88 23	56X93 .1196	2	KENNEDY, HELEN M. 199 PROSPECT AVE. MAYWOOD, NJ 199 PROSPECT AVE.	07607	253900 540000 793900	1708473	1708473 00 1708473	411277 411277 822554	447723 438196 885919	427119 427118 854237

Block No. Lot No. Qualification Account No.	Land Dimensions Building Description Additional Lots Acreage	Prop. Class	Owner's Name Address City State Property Location	Billing Code Zip Code	Land Improvement Exemption Net Total	2024 Property Tax Special Dist	2024 Total Tax Deduction Net Tax	Amt.Billed 2024 1st Q 2nd Q Total	2nd Half 2024 3rd Q 4th Q Total	Preliminary 2025 Tax 1st Q 2nd Q Total
88 24	.0000	2	WANG, HELIAN 203 PROSPECT AVE MAYWOOD, NJ 203 PROSPECT AVE	07607	253900 522800 776700	1671458	1671458 00	402288 402288 804576	438102 428780 866882	417865 417864 835729
88 25 194700-3	50X95 2LT F1S .1090	2	WOO, ROHAN A & RENEE 207 PROSPECT AVE MAYWOOD, NJ 207 PROSPECT AVE	07607	247800 155100 402900	867041	867041 00	207119 207118 414237	228820 223984 452804	216761 216760 433521
88 26 194800-4	62X95 2.5LT FG12S .1352	2	TALARICO, ANTHONY C & ELENA GUEVARA 215 PROSPECT AVE MAYWOOD, NJ 215 PROSPECT AVE	07607	258500 185700 444200	955918	955918 00	228488 228487 456975	252137 246806 498943	238980 238979 477959
88 27 194900-5	62X96 2LT FG12S .1366	2	GILLEN, MICHAEL T. & GERALDINE 221 PROSPECT AVE MAYWOOD, NJ 221 PROSPECT AVE	07607	279600 249900 529500	1139484	1139484 00	272732 272731 545463	300188 293833 594021	284871 284871 569742
88 28 195000-3	50X96 2LT FG12S .1102	2	NUNEZ, MARIA 11602 DECLARATION DR #69 TAMPA, FL 227 PROSPECT AVE	33635	236700 275400 512100	1102039	1102039 00	263689 263689 527378	290403 284258 574661	275510 275510 551020
89 1 173900-2	55X113 2LT FG11S .1427	2	PEREZ, CARLOS & ANNA 215 STONE ST MAYWOOD, N.J. 215 STONE ST	07607	286300 287600 573900	1235033	1235033 00	296199 296199 592398	324761 317874 642635	308759 308758 617517
89 2 174000-0	50X113 2LT .1297	2	PECI, ASLAN 460 LAWRENCE ST MAYWOOD, NJ 460 LAWRENCE ST	07607	282200 211300 493500	1062012	1062012 00	254539 254538 509077	279429 273506 552935	265503 265503 531006
89 3 174100-1	50X113 2LT .1297	2	BOOTH, ANDREW & JODY C. KRUMHOLZ 464 LAWRENCE ST MAYWOOD, NJ 464 LAWRENCE ST	07607	282200 158500 440700	948386	948386 00	228003 228003 456006	248835 243545 492380	237097 237096 474193
89 4 174200-2	50X113 2LT .1297	2	BAYCORA, ALIM & SUSAN M 468 LAWRENCE ST MAYWOOD, NJ 468 LAWRENCE ST	07607	282200 234200 516400	1111293	1111293 00	266972 266972 533944	291773 285576 577349	277824 277823 555647
89 5 174300-3	50X112 2LT FG11S .1286	2	BLAKE, ANDRE & KAREN 472 LAWRENCE ST MAYWOOD, NJ 472 LAWRENCE ST	07607	282200 274500 556700	1198018	1198018 00	287587 287587 575174	314763 308081 622844	299505 299504 599009
89 6 174400-4	50X113 2LT .1297	2	VALENZUELA, ALAUDIA X & ANGEL 480 LAWRENCE ST MAYWOOD, NJ 480 LAWRENCE ST	07607	282200 205300 487500	1049100	1049100 00	251417 251416 502833	276059 270208 546267	262275 262275 524550
89 7 173000-3	55X100 2.5LT F1S .1263	2	DE LA CUESTA, JOEL A & THEA O. 482 LAWRENCE ST MAYWOOD, NJ 482 LAWRENCE ST	07607	281100 228600 509700	1096874	1096874 00	263689 263689 527378	287807 281689 569496	274219 274218 548437
89 8 172900-5	70X100 2.5LT FG11S .1607	2	CLERMONT, PATRICIA 198 W PASSAIC ST MAYWOOD, NJ 198 W PASSAIC ST	07607	262800 133900 396700	853698	853698 00	204535 204535 409070	224695 219933 444628	213425 213424 426849
89 9 173100-4	65X125 2.5LT F2S .1865	2	NUNES, JOSE & TERESA 196 W PASSAIC ST MAYWOOD NJ 196 W PASSAIC ST	07607	270100 243600 513700	1105482	1105482 00	266865 266864 533729	288959 282794 571753	276371 276370 552741

7154200

15395836

00

00

15395836

7388238

8007598

7697920

Block No. Lot No. Qualification Account No.	Land Dimensions Building Description Additional Lots Acreage	Prop. Class	Owner's Name Address City State Property Location	Billing Code Zip Code	Land Improvement Exemption Net Total	2024 Property Tax Special Dist	2024 Total Tax Deduction Net Tax	Amt.Billed 2024 1st Q 2nd Q Total	2nd Half 2024 3rd Q 4th Q Total	Preliminary 2025 Tax 1st Q 2nd Q Total
89 10 173200-5	60X125 2.5LT FG11S .1722	2	BERNARD, TIMOTHY E & CHERRY B 194 PASSAIC ST MAYWOOD, NJ 194 W PASSAIC ST	07607	272600 359500 632100	1360279	1360279 00 1360279	326449 326449 652898	357483 349898 707381	340070 340070 680140
89 11 173300-6	50X113 2LT FG11S .1297	2	GAGLIARDI, MARIE 27 RIVERDALE PARKWAY RIVERDALE, NJ 475 DAVISON ST	07457	282200 206700 488900	1052113	1052113 00 1052113	252171 252170 504341	276820 270952 547772	263029 263028 526057
89 12 173400-7	50X113 2LT F2S .1297	2	BASICH, ANTHONY, ANTON & CATHERINE 473 DAVISON STREET MAYWOOD, NJ 473 DAVISON ST	07607	282200 233400 515600	1109571	1109571 00 1109571	265950 265949 531899	291930 285742 577672	277393 277393 554786
89 13 173500-8	50X113 2LT FG12S .1297	2	DOMINGUEZ, PATRICIA V 467 DAVISON ST MAYWOOD, NJ 467 DAVISON ST	07607	282200 246100 528300	1136902	1136902 00 1136902	272570 272570 545140	299051 292711 591762	284226 284225 568451
89 14 173600-9	50X113 2LT FG11S .1297	2	PIEREIRA, NICHOLAS A & WEBSTER, DAVID 463 DAVISON ST MAYWOOD, NJ 463 DAVISON ST	07607	282200 164000 446200	960222	960222 00 960222	230048 230048 460096	252741 247385 500126	240056 240055 480111
89 15 173700-0	55X113 2LT FG12S .1427	2	LOPEZ, ALEJANDRO & MELIDA 459 DAVISON ST MAYWOOD, NJ 459 DAVISON ST	07607	282200 250200 532400	1145725	1145725 00 1145725	274669 274669 549338	301388 294999 596387	286432 286431 572863
89 16 173800-1	50X113 2LT FG32S .1297	2	LONGO, ANTHONY 307 SPENCER PL PARAMUS, NJ 455 DAVISON ST	07652	282200 296100 578300	1244502	1244502 00 1244502	298299 298298 596597	327422 320483 647905	311126 311125 622251
90 1 175300-0	55X113 2LT FG11S .1427	2	MAGUINA, ALBERTO & MARIA 454 DAVISON ST MAYWOOD, NJ 454 DAVISON ST	07607	286300 169200 455500	980236	980236 00 980236	234839 234838 469677	258013 252546 510559	245059 245059 490118
90 2 175400-1	50X113 2LT FG11S .1297	2	TANGEN, DAVID & JANINE 460 DAVISON ST MAYWOOD, NJ 460 DAVISON ST	07607	282200 231600 513800	1105698	1105698 00 1105698	265035 265034 530069	290897 284732 575629	276425 276424 552849
90 3 175500-2	50X113 .1297	2	DURSO, NIMA A & RONALD M 464 DAVISON ST MAYWOOD, NJ 464 DAVISON ST	07607	282200 219800 502000	1080304	1080304 00 1080304	259814 259813 519627	283351 277326 560677	270076 270076 540152
90 4 175600-3	50X113 2LT FG11S .1297	2	DUNPHY (ETAL), EVELYN S. 468 DAVISON ST MAYWOOD, NJ 468 DAVISON ST	07607	282200 158800 441000	949032	949032 00 949032	227357 227357 454714	249805 244513 494318	237258 237258 474516
90 5 175700-4	50X113 2LT FG11S .1297	2	BALIDEMAJ, RAMA 2013 MATTHEWS AVE #2R BRONX, NY 474 DAVISON ST	10451	282200 191100 473300	1018542	1018542 00 1018542	244097 244096 488193	268014 262335 530349	254636 254635 509271
90 6 175800-5	50X113 2LT .1297	2	MASANGCAY, ELIZABETH L & WALLED 480 DAVISON ST MAYWOOD, NJ 480 DAVISON ST	07607	282200 239900 522100	1123559	1123559 00 1123559	269341 269340 538681	295572 289306 584878	280890 280890 561780
90 7 175900-6	62X125 3LT F1S .1779	2	JOSEPH 529 LLC PO BOX 91 BOGOTA, NJ 488 DAVISON ST	07603	297400 310100 607500	1307340	1307340 00 1307340	313639 313638 627277	343677 336386 680063	326835 326835 653670

7237000

15574025

00

00

15574025

7468547

8105478

7787015

Block No. Lot No. Qualification Account No.	Land Dimensions Building Description Additional Lots Acreage	Prop. Class	Owner's Name Address City State Property Location	Billing Code Zip Code	Land Improvement Exemption Net Total	2024 Property Tax Special Dist	2024 Total Tax Deduction Net Tax	Amt.Billed 2024 1st Q 2nd Q Total	2nd Half 2024 3rd Q 4th Q Total	Preliminary 2025 Tax 1st Q 2nd Q Total
90 8 174500-5	62X125 3LT FG22S .1779	2	SALAMANCA, WILLIAM & RUBIELA 32 BOND ST PASSAIC PARK, NJ 492 DAVISON ST	07055	297400 239300 536700	1154978	1154978 00 1154978	276930 276930 553860	303780 297338 601118	288745 288744 577489
90 9 174600-6	100X100 4LT FG22S .2296	2	PENHA, VIVIAN & PATCH, TANIA 168 W PASSAIC ST MAYWOOD, NJ 168 W PASSAIC ST	07607	270000 429500 699500	1505324	1505324 00 1505324	367733 367732 735465	389127 380732 769859	376331 376331 752662
90 10 174700-7	50X113 25X100 3LT .1297	2	RAIDO, GEORGE & KATIE 477 LATHAM STREET MAYWOOD, NJ 477 LATHAM ST	07607	300300 214500 514800	1107850	1107850 00 1107850	265627 265626 531253	291387 285210 576597	276963 276962 553925
90 11 174800-8	50X113 2LT FG22S .1297	2	GARGAGLIANO, JOHN S& LYNN-MARIE 473 LATHAM ST MAYWOOD N J 473 LATHAM ST	07607	282200 272200 554400	1193069	1193069 00 1193069	286080 286080 572160	313781 307128 620909	298268 298267 596535
90 12 174900-9	50X113 2LT FG12S .1297	2	CIANDELLA, DAVID & WENDY 467 LATHAM ST MAYWOOD NJ 467 LATHAM ST	07607	282200 219700 501900	1080089	1080089 00 1080089	258899 258898 517797	284158 278134 562292	270023 270022 540045
90 13 175000-7	50X113 2LT F2S .1297	2	WAANDERS, MARY ELLEN & PETER N. 461 LATHAM ST MAYWOOD, N.J. 461 LATHAM ST	07607	282200 178100 460300	990566	990566 00 990566	237369 237368 474737	260676 255153 515829	247642 247641 495283
90 14 175100-8	50X113 2LT FG12S .1297	2	GIORDANO, JEFFREY & MARY 459 LATHAM ST. MAYWOOD, NJ 459 LATHAM ST	07607	282200 209000 491200	1057062	1057062 00 1057062	253355 253354 506709	278124 272229 550353	264266 264265 528531
90 15 175200-9	55X113 2LT FG22S .1427	2	SCHMARAK, JACOB & LORRAINE 455 LATHAM ST MAYWOOD N J 455 LATHAM ST	07607	286300 217300 503600	1083747	1083747 00 1083747	259760 259759 519519	285136 279092 564228	270937 270937 541874
91 1 177000-1	55X113 2LT FG22S .1427	2	458 LATHAM STREET CO. 458 LATHAM ST MAYWOOD, NJ 458 LATHAM ST	07607	286300 195100 481400	1035973	1035973 00 1035973	248834 248833 497667	272042 266264 538306	258994 258993 517987
91 2 177100-2	50X113 2LT FG12S .1297	2	SPAULDING, JOHN H 460 LATHAM ST MAYWOOD, NJ 460 LATHAM ST	07607	282200 203400 485600	1045011	1045011 00 1045011	250448 250448 500896	274971 269144 544115	261253 261253 522506
91 3 177200-3	50X113 2LT FG22S .1297	2	GLYNN, CIARAN & JILL D 464 LATHAM STREET MAYWOOD, NJ 464 LATHAM ST	07607	282200 242400 524600	1128939	1128939 00 1128939	270632 270632 541264	296985 290690 587675	282235 282235 564470
91 4 177300-4	50X113 2LT FG22S .1297	2	ANTONOV, ANTHONY & EMILIYA 468 LATHAM STREET MAYWOOD, NJ 468 LATHAM ST	07607	282200 254800 537000	1155624	1155624 00 1155624	277038 277037 554075	303997 297552 601549	288906 288906 577812
91 5 177400-5	50X113 2LT FG12S .1297	2	MATERON, ELAINE FRANKE 513 RUSTIC RD ORADELL, NJ 472 LATHAM ST	07649	282200 265200 547400	1178005	1178005 00 1178005	282851 282850 565701	309437 302867 612304	294502 294501 589003
91 6 177500-6	50X113 25X50 3LT .1297	2	TSAKRIOS, CHARLES & XANTHY 9 MORGAN COURT MONTVALE, NJ 476 LATHAM ST	07645	291300 206800 498100	1071911	1071911 00 1071911	256907 256907 513814	282037 276060 558097	267978 267978 535956

7336500

15788148

00

00

15788148

7584917

8203231

7894078

Block No. Lot No. Qualification Account No.	Land Dimensions Building Description Additional Lots Acreage	Prop. Class	Owner's Name Address City State Property Location	Billing Code Zip Code	Land Improvement Exemption Net Total	2024 Property Tax Special Dist	2024 Total Tax Deduction Net Tax	Amt.Billed 2024 1st Q 2nd Q Total	2nd Half 2024 3rd Q 4th Q Total	Preliminary 2025 Tax 1st Q 2nd Q Total
91 7 176000-4	50X100 2LT FG12S .1148	2	RINCON, CARLOS J 158 W PASSAIC ST MAYWOOD, NJ 158 W PASSAIC ST	07607	249800 283500 533300	1147662	1147662 00 1147662	275208 275207 550415	301823 295424 597247	286916 286915 573831
91 8 176100-5	75X125 2.5LT F1S .2152	2	150 HOUSE, LLC 600 PROSPECT AVENUE RIDGEFIELD, NJ 150 W PASSAIC ST	07657	278300 296500 574800	1236970	1236970 00 1236970	296791 296791 593582	325143 318245 643388	309243 309242 618485
91 9 176200-6	50X125 2LT FG21S .1435	2	ASARE, GEORGE 144 W PASSAIC ST MAYWOOD, NJ 144 W PASSAIC ST	07607	257900 218500 476400	1025213	1025213 00 1025213	245819 245819 491638	269646 263929 533575	256304 256303 512607
91 10 176300-7	50X105 2LT F1S .1205	2	DOLL, THERESE & SCARPATI, FRANK 140 W PASSAIC ST MAYWOOD, NJ 140 W PASSAIC ST	07607	251400 207800 459200	988198	988198 00 988198	236884 236884 473768	259971 254459 514430	247050 247049 494099
91 11 176400-8	50X113 2LT FG11S .1297	2	THE CIARAMELLA FAM IRREV TRST 18 STRATFORD CT WASHINGTON TWP, NJ 479 HILL ST	07676	291300 195800 487100	1048239	1048239 00 1048239	251255 251255 502510	275787 269942 545729	262060 262060 524120
91 12 176500-9	50X113 2LT FG22S .1297	2	REMACHE, WILSON & GLADYS M 471 HILL STREET MAYWOOD, NJ 471 HILL ST	07607	282200 145900 428100	921271	921271 00 921271	220683 220682 441365	242522 237384 479906	230318 230318 460636
91 13 176600-0	50X113 2LT FG12S .1297	2	GERVINO, MICHELE & MICHAEL 469 HILL ST MAYWOOD, NJ 469 HILL ST	07607	282200 208100 490300	1055126	1055126 00 1055126	252870 252870 505740	277635 271751 549386	263782 263781 527563
91 14 176700-1	50X113 2LT FG22S .1297	2	RIVARA, FRANK 463 HILL ST MAYWOOD, NJ 463 HILL ST	07607	282200 306300 588500	1266452	1266452 00 1266452	303735 303734 607469	333023 325960 658983	316613 316613 633226
91 15 176800-2	50X113 2LT FG32S .1297	2	CAMINITI, PETER & MADELINE 461 HILL ST MAYWOOD, NJ 461 HILL ST	07607	282200 338900 621100	1336607	1336607 00 1336607	320636 320635 641271	351395 343941 695336	334152 334152 668304
91 16 176900-3	55X113 2LT FG21S .1427	2	MARINI, SILVANO & ANTOINETTE 458 HILL ST MAYWOOD NJ 455 HILL ST	07607	286300 241500 527800	1135826	1135826 00 1135826	272301 272301 544602	298779 292445 591224	283957 283956 567913
92 1 178400-2	50X100 2LT F1S .1148	2	KAZANDJIAN, RAFI & MARY 456 HILL STREE MAYWOOD, NJ 456 HILL ST	07607	277500 198900 476400	1025213	1025213 00 1025213	245658 245657 491315	269808 264090 533898	256304 256303 512607
92 2 178500-3	50X100 2LT F2S .1148	2	MARINI, SILVANO & ANTONIA 458 HILL ST MAYWOOD, NJ 458 HILL ST	07607	277500 271600 549100	1181663	1181663 00 1181663	283281 283281 566562	310845 304256 615101	295416 295416 590832
92 3 178600-4	50X100 2LT FG22S .1148	2	OLSEN, JUDI 464 HILL STREET MAYWOOD, NJ 464 HILL ST	07607	277500 309200 586700	1262578	1262578 00 1262578	302766 302766 605532	332044 325002 657046	315645 315644 631289
92 4 178700-5	50X100 2LT F2S .1148	2	FERNANDEZ, JOJO & CAROLINE 466 HILL STREET MAYWOOD, NJ 466 HILL ST	07607	277500 243900 521400	1122053	1122053 00 1122053	268964 268963 537927	295192 288934 584126	280514 280513 561027

Block No. Lot No. Qualification Account No.	Land Dimensions Building Description Additional Lots Acreage	Prop. Class	Owner's Name Address City State Property Location	Billing Code Zip Code	Land Improvement Exemption Net Total	2024 Property Tax Special Dist	2024 Total Tax Deduction Net Tax	Amt.Billed 2024 1st Q 2nd Q Total	2nd Half 2024 3rd Q 4th Q Total	Preliminary 2025 Tax 1st Q 2nd Q Total
92 5 178800-6	50X100 2LT F2S .1148	2	CASTRILLON, VERONICA P ETAL 472 HILL STREET MAYWOOD, NJ 472 HILL ST	07607	277500 160300 437800	942146	942146 00 942146	225635 225634 451269	248065 242812 490877	235537 235536 471073
92 6 178900-7	60X100 2LT FG12S .1377	2	ESPINOZA, RICARDO ETAL 476 HILL STREET MAYWOOD, NJ 476 HILL ST	07607	284800 127200 412000	886624	886624 00 886624	212286 212286 424572	233498 228554 462052	221656 221656 443312
92 7 179000-5	65X100 2LT FG11S .1492	2	PEREZ, FILIBERTO & MARIANA 480 HILL ST MAYWOOD, NJ 480 HILL ST	07607	281100 154700 435800	937842	937842 00 937842	224666 224665 449331	246870 241641 488511	234461 234460 468921
92 8 179100-6	100X65 2.5LT FG11S .1492	2	FORLENZA, PRICILLA 484 HILL ST. MAYWOOD, NJ 484 HILL ST	07607	288400 149500 437900	942361 W1	942361 -25000 917361	219492 219492 438984	241816 236561 478377	229341 229340 458681
92 9 177600-7	100X65 2.5LT FG11S .1492	2	BIER JR, STEPHEN & MELISSA 419 PALMER AVE MAYWOOD, NJ 419 PALMER AVE	07607	288400 302800 591200	1272262	1272262 00 1272262	305565 305564 611129	334114 327019 661133	318066 318065 636131
92 10 177700-8	60X100 2LT FG21S .1377	2	STANISH, CHRISTOPHER 415 PALMER AVENUE MAYWOOD, NJ 415 PALMER AVE	07607	284800 212800 497600	1070835	1070835 00 1070835	256638 256637 513275	281766 275794 557560	267709 267709 535418
92 11 177800-9	50X101 2LT FG22S .1159	2	HRNCIAR, ANGELINA K 411 PALMER AVE MAYWOOD, NJ 411 PALMER AVE	07607	277900 188800 466700	1004338 W1	1004338 -25000 979338	234402 234401 468803	258068 252467 510535	244835 244834 489669
92 12 177900-0	50X102 2LT FG11S .1171	2	TUMMINO, JOHN & VIRGINIA 409 PALMER AVE MAYWOOD NJ 409 PALMER AVE	07607	277900 211600 489500	1053404	1053404 00 1053404	252440 252439 504879	277200 271325 548525	263351 263351 526702
92 13 178000-8	50X102 2LT F1S .1171	2	HEITMANN GREGORY A. 407 PALMER AVE MAYWOOD NJ 407 PALMER AVE	07607	278200 194700 472900	1017681	1017681 00 1017681	243828 243827 487655	267851 262175 530026	254421 254420 508841
92 14 178100-9	50X102 2LT F1S .1171	2	O'NEIL, HUGH P & MARITZA 405 PALMER AVE MAYWOOD, NJ 405 PALMER AVE	07607	278200 250000 528200	1136686	1136686 00 1136686	272463 272462 544925	299050 292711 591761	284172 284171 568343
92 15 178200-0	50X103 2LT FG11S .1182	2	YIGITKURT, LUSIN & SAHIN 403 PALMER AVE MAYWOOD, NJ 403 PALMER AVE	07607	278200 217100 495300	1065886	1065886 00 1065886	255400 255400 510800	280515 274571 555086	266472 266471 532943
92 16 178300-1	55X103 2.5LT FG11S .1301	2	LALUMIA, T. MARIANO & ANNE M. 1 FAIRWAY MAYWOOD NJ 401 PALMER AVE	07607	282700 225000 507700	1092570	1092570 00 1092570	261859 261859 523718	287473 281379 568852	273143 273142 546285
93 1 180200-7	55X100 2LT F1S .1263	2	ARELA, EMILIO V & ANGELITA A 400 PALMER AVE MAYWOOD NJ 400 PALMER AVE	07607	281100 178800 459900	989705	989705 00 989705	237100 237099 474199	260513 254993 515506	247427 247426 494853
93 2 180300-8	50X100 2LT F1S .1148	2	KELLY, JOANNE 402 PALMER AVE MAYWOOD, NJ 402 PALMER AVE	07607	277500 213700 491200	1057062	1057062 00 1057062	253301 253300 506601	278178 272283 550461	264266 264265 528531

6723700

14469402

00

50000

14419402

6910140

7509262

7209703

Block No. Lot No. Qualification Account No.	Land Dimensions Building Description Additional Lots Acreage	Prop. Class	Owner's Name Address City State Property Location	Billing Code Zip Code	Land Improvement Exemption Net Total	2024 Property Tax Special Dist	2024 Total Tax Deduction Net Tax	Amt.Billed 2024 1st Q 2nd Q Total	2nd Half 2024 3rd Q 4th Q Total	Preliminary 2025 Tax 1st Q 2nd Q Total
93 3 180400-9	50X100 2LT FG11S .1148	2	ROMAGNINO, MYRA M 404 PALMER AVENUE MAYWOOD, NJ 404 PALMER AVE	07607	277500 171000 448500	965172	965172 00	231179 231178	254099 248716	241293 241293
93 4 180500-0	50X100 2LT FG11S .1148	2	CAFIERO, JOSEPH A. & VICTORIA ANN 406 PALMER AVE MAYWOOD NJ 406 PALMER AVE	07607	277500 174900 452400	973565	973565 00	233224 233224	256273 250844	243392 243391
93 5 180600-1	50X100 2LT FG11S .1148	2	MILLER, ERIC E 408 PALMER AVENUE MAYWOOD, NJ 408 PALMER AVE	07607	263600 263400 527000	1134104	1134104 00	271978 271978	298236 291912	283526 283526
93 6 180700-2	50X100 2LT FG21S .1148	2	VALENTI, CELESTE 410 PALMER AVE MAYWOOD, N.J. 410 PALMER AVE	07607	263600 170500 434100	934183	934183 -25000	217609 217608	239588 234378	227296 227296
93 7 179200-7	50X125 2LT F1S .1435	4A	NEW AMERICAN PROPERTIES LLC NJ 356 BELLEVILLE TURNPIKE KEARNY, NJ 104 W PASSAIC ST	07032	563500 400900 964400	2075389	2075389 00	516990 516989	526492 514918	518848 518847
93 9 179400-9	70X100 2S FR NO B .1607	2	483 BERGEN AVENUE LLC 272 BELLEVILLE TPKE KEARNY, NJ 483 BERGEN AVE	07032	277400 249500 526900	1133889	1133889 00	272785 272785	297321 290998	283473 283472
93 10 179500-0	55X100 2S FR NO B .1263	2	CORRIGAN, JOHN & MARIE 479 BERGEN AVE MAYWOOD, N.J. 479 BERGEN AVE	07607	267100 332800 599900	1290985	1290985 00	310140 310140	338952 331753	322747 322746
93 11 179600-1	50X100 2LT FG11S .1148	2	PARK, WOO JIN 475 BERGEN AVE MAYWOOD, NJ 475 BERGEN AVE	07607	263600 223700 487300	1048670	1048670 00	251955 251955	275304 269456	262168 262167
93 12 179700-2	50X100 2LT FG11S .1148	2	THOMAS, SAMUEL MATHEW & GEORGE, BRITNEY 471 BERGEN AVE MAYWOOD, NJ 471 BERGEN AVE	07607	277500 356400 633900	1364153	1364153 00	327633 327633	358247 350640	341039 341038
93 13 179800-3	50X100 FG12S .1148	2	LA RUE, EDWARD M & CINDY R 467 BERGEN AVE MAYWOOD NJ 467 BERGEN AVE	07607	277500 146400 423900	912233	912233 00	218422 218422	240238 235151	228059 228058
93 14 179900-4	50X100 2LT F1S .1148	2	PROKOPOWITZ, ANDREW JR. 463 BERGEN AVE MAYWOOD, NJ 463 BERGEN AVE	07607	277500 179500 457000	983464	983464 00	236131 236130	258344 252859	245866 245866
93 15 180000-5	50X105 2LT FG11S .1205	2	KASICA, JOHN 104 STONE ST MAYWOOD NJ 104 STONE ST	07607	276800 210300 487100	1048239	1048239 00	251202 251201	275841 269995	262060 262060
93 16 180100-6	50X105 2LT F1S .1205	2	NATALE, RONALD A & MARLINE 106 STONE ST MAYWOOD, N.J. 106 STONE ST	07607	279300 176000 455300	979806	979806 -25000	228481 228481	251654 246190	238702 238701
94 1 181500-7	64X105 2.5LT FG21S .1543	2	TADROS, NAZEH & MANAL 100 STONE ST MAYWOOD, NJ 100 STONE ST	07607	291100 217500 508600	1094507	1094507 00	262343 262343	287962 281859	273627 273627

7406300

15938359

00

50000

15888359

7660139

8228220

7944184

Block No. Lot No. Qualification Account No.	Land Dimensions Building Description Additional Lots Acreage	Prop. Class	Owner's Name Address City State Property Location	Billing Code Zip Code	Land Improvement Exemption Net Total	2024 Property Tax Special Dist	2024 Total Tax Deduction Net Tax	Amt.Billed 2024 1st Q 2nd Q Total	2nd Half 2024 3rd Q 4th Q Total	Preliminary 2025 Tax 1st Q 2nd Q Total
94 2 181400-6	60X105 2.5LT FG11S .1446	2	MANK, ADAM & CELESTE 102 STONE ST MAYWOOD, NJ 102 STONE ST	07607	285700 283700 569400	1225349	1225349 00 1225349	293831 293831 587662	322260 315427 637687	306338 306337 612675
94 3 181300-5	50X110 2LT FG21S .1263	2	REINOSO, JONATHAN & FISCHER, KATERINE 464 BERGEN AVE MAYWOOD, NJ 464 BERGEN AVE	07607	282900 172900 455800	980882	980882 00 980882	235054 235054 470108	258122 252652 510774	245221 245220 490441
94 4 181200-4	50X109 2LT FG11S .1251	2	LAM, CHOW KWAN & AMY ZHANG 468 BERGEN AVE MAYWOOD NJ 468 BERGEN AVE	07607	280800 185300 466100	1003047	1003047 00 1003047	240221 240221 480442	264099 258506 522605	250762 250762 501524
94 5 181100-3	50X103 2LT FG11S .1182	2	TINGHINO, LOUIS M & MARILYN K 472 BERGEN AVE MAYWOOD, NJ 472 BERGEN AVE	07607	278600 265500 544100	1170903	1170903 00 1170903	281505 281505 563010	307211 300682 607893	292726 292726 585452
94 6 181000-2	50X97 2LT FG11S .1113	2	TSAO, PETER K 476 BERGEN AVE MAYWOOD, NJ 476 BERGEN AVE	07607	274800 349200 624000	1342848	1342848 00 1342848	322843 322842 645685	352326 344837 697163	335712 335712 671424
94 7 180800-3	42X125 2LT F1S .1205	2	STERGIOU, ANTONIOS M & STAMATIA 480 BERGEN AVE MAYWOOD, NJ 480 BERGEN AVE	07607	279300 170700 450000	968400	968400 00 968400	231986 231986 463972	254914 249514 504428	242100 242100 484200
94 8 180900-4	43X125 2LT FG11S .1234	2	CAG, RAYMOND WALTER & CAROLANN 76 W PASSAIC ST MAYWOOD, NJ 76 W PASSAIC ST	07607	252100 190500 442600	952475	952475 00 952475	228218 228218 456436	250675 245364 496039	238119 238119 476238
94 9 181600-8	75X113 2.5LT FG22S .1946	2	BAILLARGEON, SUSAN CRISTEA 60 W PASSAIC ST MAYWOOD, NJ 60 W PASSAIC ST	07607	272400 219200 491600	1057923	1057923 00 1057923	253678 253677 507355	278234 272334 550568	264481 264481 528962
94 10 181700-9	50X118 2.5LT F1S .1354	2	BROPHY, MICHAEL 487 POPLAR AVE MAYWOOD, NJ 487 POPLAR AVE	07607	282200 154400 436600	939563	939563 00 939563	225689 225688 451377	246713 241473 488186	234891 234891 469782
94 11 181800-0	50X115 FG12S .1320	2	ROTH, MARTIN LEE & BIA K 226 HOMESTEAD RD PARAMUS, NJ 479 POPLAR AVE	07652	282900 209500 492400	1059645	1059645 00 1059645	253947 253946 507893	278831 272921 551752	264912 264911 529823
94 12 181900-1	50X116 FG12S .1331	2	COTTIERS, JOHN & RITA 473 POPLAR AVE MAYWOOD, NJ 473 POPLAR AVE	07607	283300 106800 390100	839495	839495 00 839495	200929 200929 401858	221159 216478 437637	209874 209874 419748
94 13 182000-9	75X117 3.5LT FG12S .2014	2	SANCHEZ, FRANK & RUMALDA 465 POPLAR AVE MAYWOOD, NJ 465 POPLAR AVE	07607	304900 178100 483000	1039416 v1	1039416 -25000 1014416	242799 242798 485597	267308 261511 528819	253604 253604 507208
94 14 182100-0	50X124 2LT FG12S .1423	2	GADELRAP, MAMDOH ETAL 461 POPLAR AVE MAYWOOD, NJ 461 POPLAR AVE	07607	284000 268500 552500	1188980	1188980 00 1188980	285111 285111 570222	312694 306064 618758	297245 297245 594490
94 15 182200-1	50X124 2.5LT FG12S .1423	2	PENA, JOEL & YASMINE 459 POPLAR AVE MAYWOOD, NJ 459 POPLAR AVE	07607	284800 236200 521000	1121192	1121192 00 1121192	268749 268748 537497	294974 288721 583695	280298 280298 560596

Block No. Lot No. Qualification Account No.	Land Dimensions Building Description Additional Lots Acreage	Prop. Class	Owner's Name Address City State Property Location	Billing Code Zip Code	Land Improvement Exemption Net Total	2024 Property Tax Special Dist	2024 Total Tax Deduction Net Tax	Amt.Billed 2024 1st Q 2nd Q Total	2nd Half 2024 3rd Q 4th Q Total	Preliminary 2025 Tax 1st Q 2nd Q Total
94 16 182300-2	50X124 2.5LT FG12S .1423	2	CAPITANI, NED 455 POPLAR AVE MAYWOOD, NJ 455 POPLAR AVE	07607	285500 278200 563700	1213082	1213082 00 1213082	290871 290870 581741	319053 312288 631341	303271 303270 606541
94 17 182400-3	50X124 2LT FG22S .1423	2	COLEMAN, JAMES MICHAEL & QINYING 445 POPLAR AVE MAYWOOD, NJ 445 POPLAR AVE	07607	286200 241200 527400	1134965	1134965 00 1134965	272086 272085 544171	298562 292232 590794	283742 283741 567483
94 18 182500-4	50X124 2.5LT F1S .1423	2	BUTT, JANET 443 POPLAR AVENUE MAYWOOD, NJ 443 POPLAR AVE	07607	286600 251600 538200	1158206	1158206 00 1158206	278491 278490 556981	303842 297383 601225	289552 289551 579103
94 19 182600-5	50X125 2.5LT FG11S .1435	2	YU, CHENG LIANG & CAIYAN 439 POPLAR AVE MAYWOOD, NJ 439 POPLAR AVE	07607	286900 211500 498400	1072557	1072557 00 1072557	257822 257822 515644	281447 275466 556913	268140 268139 536279
94 20 182700-6	94X68 5LT FG31S .1467	2	CHEEMA, KHALID & SHAHZADI, ULFAT 427-429 POPLAR AVE MAYWOOD, NJ 427 POPLAR AVE	07607	287000 364900 651900	1402889	1402889 00 1402889	337968 337967 675935	367389 359565 726954	350723 350722 701445
94 21 182800-7	60X84 .1157	2	SHABI, DANYA 83-85 PROSPECT AVE MAYWOOD, NJ 83-85 PROSPECT AVE	07607	277600 309700 587300	1263870	1263870 00 1263870	280913 280913 561826	354546 347498 702044	315968 315967 631935
94 22 197000-7	57X100 2.5LT FG12S .1309	2	CHAMBERLAIN, RICHARD & PATRICIA 87 PROSPECT AVE MAYWOOD NJ 87 PROSPECT AVE	07607	283400 334400 617800	1329506	1329506 00 1329506	318860 318859 637719	349600 342187 691787	332377 332376 664753
94 23 197100-8	50X100 2LT FG12S .1148	2	HEITMANN VIOLET G 89 PROSPECT AVE MAYWOOD NJ 89 PROSPECT AVE	07607	277500 195000 472500	1016820	1016820 W1 -25000 991820	237362 237362 474724	261383 255713 517096	247955 247955 495910
94 24 197200-9	50X100 2LT FG12S .1148	2	SHAARA, JOSEPH & SANTIAGO, CRISTENA 91 PROSPECT AVE MAYWOOD, NJ 91 PROSPECT AVE	07607	277500 193400 470900	1013377	1013377 00 1013377	242805 242804 485609	266710 261058 527768	253345 253344 506689
94 25 197300-0	75X101 3LT FG12S .1739	2	SCHIELI, LISA M 95 PROSPECT AVE MAYWOOD, NJ 95 PROSPECT AVE	07607	295600 256400 552000	1187904	1187904 00 1187904	284842 284842 569684	312422 305798 618220	296976 296976 593952
94 26 197400-1	50X102 2LT FG12S .1171	2	SOTO, GOIVANNI & ABIGAIL 101 PROSPECT AVENUE MAYWOOD, NJ 101 PROSPECT AVE	07607	277900 155000 432900	931601	931601 00 931601	223159 223158 446317	245240 240044 485284	232901 232900 465801
94 27 197500-2	50X101 2LT FG12S .1159	2	LEAHY, MICHAEL & AMBER 105 PROSPECT AVENUE MAYWOOD, NJ 105 PROSPECT AVE	07607	277900 256500 534400	1150029	1150029 00 1150029	275692 275692 551384	302529 296116 598645	287508 287507 575015
94 28 197600-3	50X101 2LT FG12S .1159	2	MELI, LOUIS M & JOANNE 107 PROSPECT AVE MAYWOOD NJ 107 PROSPECT AVE	07607	277900 160900 438800	944298	944298 00 944298	226173 226173 452346	248609 243343 491952	236075 236074 472149
94 29 197700-4	50X101 2LT FG22S .1159	2	LUFF, EDWIN O. & MARY ANNE 111 PROSPECT AVE MAYWOOD N J 111 PROSPECT AVE	07607	277900 175600 453500	975932	975932 00 975932	233762 233762 467524	256925 251483 508408	243983 243983 487966

7339700

15795036

00

25000

15770036

7521605

8248431

7885021

Block No. Lot No. Qualification Account No.	Land Dimensions Building Description Additional Lots Acreage	Prop. Class	Owner's Name Address City State Property Location	Billing Code Zip Code	Land Improvement Exemption Net Total	2024 Property Tax Special Dist	2024 Total Tax Deduction Net Tax	Amt.Billed 2024 1st Q 2nd Q Total	2nd Half 2024 3rd Q 4th Q Total	Preliminary 2025 Tax 1st Q 2nd Q Total
94 30 196200-2	75X101 2.5LT FG11S .1739	2	SO, BENJAMIN 115 STONE ST MAYWOOD, NJ 115 STONE ST	07607	296200 171300 467500	1006060	1006060 00 1006060	241029 241028 482057	264807 259196 524003	251515 251515 503030
94 31 196300-3	50X101 2LT FG12S .1159	2	WALIA,KAVI SINGH & AMANPREET NAHAL 113 STONE ST MAYWOOD, NJ 113 STONE ST	07607	277900 236000 513900	1105913	1105913 00 1105913	263528 263527 527055	292513 286345 578858	276479 276478 552957
94 32 196400-4	50X101 2LT FG12S .1159	2	ACHIREM, CHARLES 111 STONE ST MAYWOOD, NJ 111 STONE ST	07607	277900 203200 481100	1035327	1035327 00 1035327	248080 248079 496159	272471 266697 539168	258832 258832 517664
94 33 196500-5	40X102 2LT FG11S .0937	2	TAPIA, SELVIN & VANESSA 109 STONE ST MAYWOOD, NJ 109 STONE ST	07607	264500 182000 446500	960868	960868 00 960868	230156 230156 460312	252957 247599 500556	240217 240217 480434
94 34 196600-6	50X101 50X102 2LT .1159	2	WEEKLEY, IRENE 107 STONE ST MAYWOOD, NJ 107 STONE ST	07607	277900 249400 527300	1134750	1134750 00 1134750	271978 271978 543956	298561 292233 590794	283688 283687 567375
94 35 196700-7	50X102 2LT FG11S .1171	2	ELDER, JANET I. 105 STONE ST. MAYWOOD, N.J. 105 STONE ST	07607	278200 256100 534300	1149814	1149814 00 1149814	275638 275638 551276	302475 296063 598538	287454 287453 574907
94 36 196800-8	50X102 2LT FG11S .1171	2	ELLER,BRANDON &BUONINCONTRO,MICHAEL 103 STONE ST MAYWOOD,NJ 103 STONE ST	07607	278200 465200 743400	1599797	1599797 00 1599797	383934 383934 767868	420425 411504 831929	399950 399949 799899
94 37 196900-9	54X102 2LT FG21S .1264	2	MCINDOE FMLY TRUST C/O C DEVEREAUX 101 STONE ST MAYWOOD, NJ 101 STONE ST	07607	281600 168300 449900	968185 v1	968185 -25000 943185	225628 225628 451256	248664 243265 491929	235797 235796 471593
95 1 183700-3	75X125 3LT FG12S .2152	2	456 POPLAR LLC 5 PARKWAY MAYWOOD, NJ 456 POPLAR AVE	07607	309700 248400 558100	1201031	1201031 00 1201031	288018 288017 576035	315847 309149 624996	300258 300258 600516
95 2 183800-4	62X125 3LT FG12S .1779	2	SPEZZAFERRA, ANTHONY F. & DONNA 462 POPLAR AVE. MAYWOOD, NJ 462 POPLAR AVE	07607	297400 294600 592000	1273984	1273984 00 1273984	305619 305618 611237	334926 327821 662747	318496 318496 636992
95 3 183900-5	62X125 3LT FG12S .1779	2	RABIGI, LOUISE 468 POPLAR AVE MAYWOOD, N.J. 468 POPLAR AVE	07607	297400 218000 515400	1109141	1109141 00 1109141	265896 265895 531791	291768 285582 577350	277286 277285 554571
95 4 184000-3	75X125 3LT FG22S .2152	2	RIDER, GERARD & GLORIA 476 POPLAR AVE MAYWOOD NJ 476 POPLAR AVE	07607	309200 198500 507700	1092570 v1	1092570 -25000 1067570	255663 255662 511325	281169 275076 556245	266893 266892 533785
95 5 184100-4	75X128 4LT FG11S .2204	2	KIM, HOI HUN 52 W PASSAIC ST MAYWOOD, NJ 52 W PASSAIC ST	07607	280600 202300 482900	1039201	1039201 00 1039201	249156 249156 498312	273342 267547 540889	259801 259800 519601
95 6 184200-5	50X119 2LT FG21S .1366	2	BLASEVICK, FRED JR. 46 W PASSAIC ST MAYWOOD NJ 46 W PASSAIC ST	07607	255800 244700 500500	1077076	1077076 00 1077076	258253 258252 516505	283289 277282 560571	269269 269269 538538

7320500

15753717

00

50000

15703717

7525144

8178573

7851862

Block No. Lot No. Qualification Account No.	Land Dimensions Building Description Additional Lots Acreage	Prop. Class	Owner's Name Address City State Property Location	Billing Code Zip Code	Land Improvement Exemption Net Total	2024 Property Tax Special Dist	2024 Total Tax Deduction Net Tax	Amt.Billed 2024 1st Q 2nd Q Total	2nd Half 2024 3rd Q 4th Q Total	Preliminary 2025 Tax 1st Q 2nd Q Total
95 7 183000-6	62X102 2.5LT FG22S .1452	2	MALANDRUCCOLO, JOHN & EFTHEMIA 40 W PASSAIC ST MAYWOOD, NJ 40 W PASSAIC ST	07607	262000 478000 740000	1592480	1592480 00 1592480	381943 381942 763885	418738 409857 828595	398120 398120 796240
95 8 182900-8	62X100 2.5LT FG11S .1423	2	PAULINO, MATILDE C & JOSE SR ETALS 34 W PASSAIC ST MAYWOOD, NJ 34 W PASSAIC ST	07607	257900 171100 429000	923208	923208 00 923208	222405 222405 444810	241773 236625 478398	230802 230802 461604
95 9 183100-7	50X125 2.5LT F1S .1435	2	WHITE, BRIANE & JENNIFER 479 OAK AVE MAYWOOD, NJ 479 OAK AVE	07607	286600 380300 666900	1435169	1435169 00 1435169	344319 344318 688637	377268 369264 746532	358793 358792 717585
95 10 183200-8	50X125 2.5LT FG12S .1435	2	SOLSKI, EDWARD J. JR. & ROBYN 475 OAK AVE MAYWOOD, N.J. 475 OAK AVE	07607	286600 271400 558000	1200816	1200816 00 1200816	287964 287964 575928	315792 309096 624888	300204 300204 600408
95 11 183300-9	50X125 2.5LT FG22S .1435	2	CARLEO, JOHN R 471 OAK AVE MAYWOOD, NJ 471 OAK AVE	07607	286600 356000 642600	1382875	1382875 00 1382875	331724 331723 663447	363570 355858 719428	345719 345719 691438
95 12 183400-0	50X125 2.5LT FG12S .1435	2	465 OAK AVENUE LLC 465 OAK AVE MAYWOOD, NJ 465 OAK AVE	07607	286600 329400 616000	1325632	1325632 00 1325632	317945 317944 635889	348568 341175 689743	331408 331408 662816
95 13 183500-1	50X125 2.5LT FG22S .1435	2	PARK, JONG HWA & HYUN JOO 459 OAK AVENUE MAYWOOD, NJ 459 OAK AVE	07607	285700 204200 489900	1054265	1054265 00 1054265	252655 252654 505309	277418 271538 548956	263567 263566 527133
95 14 183600-2	48X125 FG2 2S .1377	2	STUETZ, CHARLES J & ROSEANN 453 OAK AVE MAYWOOD, NJ 453 OAK AVE	07607	283400 262000 545400	1173701	1173701 00 1173701	281397 281397 562794	308726 302181 610907	293426 293425 586851
96 1 184900-2	50X100 2.5LT FG22S .0000	2	CARZO (ETAL), ADRIANA F 456 OAK AVE MAYWOOD, NJ 456 OAK AVE	07607	282000 346300 628300	1352102	1352102 00 1352102	325050 325049 650099	354771 347232 702003	338026 338025 676051
96 2 185100-1	50X100 2.5LT FG22S .1148	2	LOIBL, LINDA A. 460 OAK AVE MAYWOOD, N.J. 460 OAK AVE	07607	277500 204300 481800	1036834	1036834 00 1036834	249210 249210 498420	272098 266316 538414	259209 259208 518417
96 3 185200-2	50X100 2LT FG12S .1148	2	KWIATKOWASKI, JOSEPH & RAMOS, ELBIA 468 OAK AVE MAYWOOD, NJ 468 OAK AVE	07607	277500 149700 427200	919334	919334 00 919334	220198 220198 440396	242033 236905 478938	229834 229833 459667
96 4 185300-3	50X100 2LT FG11S .1148	2	BARARDO, ANTHONY J 75 ALDEN RD PARAMUS, NJ 472 OAK AVE	07652	277500 83500 361000	776872	776872 00 776872	185858 185858 371716	204744 200412 405156	194218 194218 388436
96 5 185400-4	75X100 3LT F1S .1722	2	GOONEY, BERNADETTE E 476 OAK AVE MAYWOOD, NJ 476 OAK AVE	07607	280800 297400 578200	1244286	1244286 00 1244286	298514 298513 597027	327099 320160 647259	311072 311071 622143
96 6 185500-5	108X60 2.5LT FG12S .1488	2	NAVARRO, MIGUEL A & IRIS & NATALIE 22 W PASSAIC STREET MAYWOOD, NJ 22 W PASSAIC ST	07607	246400 147800 394200	848318	848318 00 848318	203244 203243 406487	223281 218550 441831	212080 212079 424159

7558500

16265892

00

00

16265892

7804844

8461048

8132948

Block No. Lot No. Qualification Account No.	Land Dimensions Building Description Additional Lots Acreage	Prop. Class	Owner's Name Address City State Property Location	Billing Code Zip Code	Land Improvement Exemption Net Total	2024 Property Tax Special Dist	2024 Total Tax Deduction Net Tax	Amt.Billed 2024 1st Q 2nd Q Total	2nd Half 2024 3rd Q 4th Q Total	Preliminary 2025 Tax 1st Q 2nd Q Total
96 7.01 185600-6	62X97 2.5LT F1S .1381	2	MAYWOOD PASSAIC LLC 175 ROCK RD - POB 67 GLEN ROCK, NJ 18 W PASSAIC ST	07452	328100 929800 1257900	2707001	2707001 00 2707001	678088 678087 1356175	682961 667865 1350826	676751 676750 1353501
96 9 184400-7	75X150 3.5LT FG22S .2583	2	POTOSNA, JAYNE 515 MAYWOOD AVE MAYWOOD, NJ 515 MAYWOOD AVE	07607	271700 483500 755200	1625190	1625190 00 1625190	390178 390177 780355	426949 417886 844835	406298 406297 812595
96 10 184500-8	100X150 4LT FG22S .3444	2	WILKINS, MICHAEL T ETAL 505-507 MAYWOOD AVENUE MAYWOOD, NJ 507 MAYWOOD AVE	07607	283500 345400 628900	1353393	1353393 00 1353393	331455 331454 662909	349016 341468 690484	338349 338348 676697
96 11 184600-9	75X140 1.7LT FG12S .2410	2	ZWEIL (EXEC), GAYLE M 495 MAYWOOD AVE MAYWOOD, NJ 495 MAYWOOD AVE NS	07607	283800 275100 558900	1202753	1202753 00 1202753	288556 288556 577112	316174 309467 625641	300689 300688 601377
96 12 184800-1	62X165 3LT FG22S .2348	2	TOTARO, JOHN & CLARICE 491 MAYWOOD AVE MAYWOOD NJ 491 MAYWOOD AVE	07607	283300 412500 695800	1497362	1497362 00 1497362	359390 359389 718779	393466 385117 778583	374341 374340 748681
97 1 186500-2	87X132 2.5LT FG22S VACATE LETHBRIDGE .2636	2	LOPEZ, ROBERTO T & PENA, AMANDA S 464 MAYWOOD AVENUE MAYWOOD, NJ 464 MAYWOOD AVE	07607	291200 234900 526100	1132167	1132167 00 1132167	271548 271547 543095	297693 291379 589072	283042 283042 566084
97 2 186400-1	42X132 2.5LT .1273	2	SHARPE, CHARLES & NANCY 476 MAYWOOD AVE MAYWOOD N J 476 MAYWOOD AVE	07607	254400 262800 517200	1113014	1113014 00 1113014	267834 267833 535667	291777 285570 577347	278254 278253 556507
97 3 186300-0	65X132 FC12S .1970	2	ALI (ETAL), MIR A (AKRAM) 478 MAYWOOD AVE MAYWOOD, NJ 478 MAYWOOD AVE	07607	278000 296600 574600	1236539	1236539 00 1236539	296738 296737 593475	324980 318084 643064	309135 309135 618270
97 4 186200-9	93X132 FG1 1S ,5LT .2818	2	MORA, NICOLAS & RITA W 488 MAYWOOD AVE MAYWOOD, NJ 488 MAYWOOD AVE	07607	293800 260800 554600	1193499	1193499 00 1193499	286242 286241 572483	313836 307180 621016	298375 298375 596750
97 5 186100-8	50X132 .1515	2	SEHOVIC, SERVET & AZRA 496 MAYWOOD AVE MAYWOOD, NJ 496 MAYWOOD AVE	07649	264700 258700 523400	1126357	1126357 00 1126357	270955 270955 541910	295364 289083 584447	281590 281589 563179
97 6 186000-7	50X132 F3S .1515	2	SANCHEZ, NELSON A. & MIRNA 500 MAYWOOD AVE. MAYWOOD, NJ 500 MAYWOOD AVE	07607	264700 215300 480000	1032960	1032960 00 1032960	248564 248564 497128	270796 265036 535832	258240 258240 516480
97 7 185900-9	50X132 2.5LT .1515	2	ANDREWS PATRICK & CARMELA 504 MAYWOOD AVE MAYWOOD N J 504 MAYWOOD AVE	07607	264700 180300 445000	957640 W1	957640 -25000 932640	224283 224282 448565	244708 239367 484075	233160 233160 466320
97 8 185800-8	50X113 2LT .1297	2	RODRIGUEZ, CARMEN 508 MAYWOOD AVE MAYWOOD, NJ 508 MAYWOOD AVE	07607	245600 269000 514600	1107419	1107419 00 1107419	266219 266218 532437	290579 284403 574982	276855 276855 553710
97 9 00000000	91X113 5LT F1S .2361	4A	2 E PASSAIC MAYWOOD LLC/LEHIGH GAS P.O. BOX 385 ALLENTOWN, PA PASSAIC ST & MAYWOOD	18105-0385	559400 195500 754900	1624545	1624545 00 1624545	394753 394752 789505	422050 412990 835040	406137 406136 812273

Block No. Lot No. Qualification Account No.	Land Dimensions Building Description Additional Lots Acreage	Prop. Class	Owner's Name Address City State Property Location	Billing Code Zip Code	Land Improvement Exemption Net Total	2024 Property Tax Special Dist	2024 Total Tax Deduction Net Tax	Amt.Billed 2024 1st Q 2nd Q Total	2nd Half 2024 3rd Q 4th Q Total	Preliminary 2025 Tax 1st Q 2nd Q Total
97 10 187400-8	72X133 4LT FG22S .2198	2	RYAN, DENNIS & TINES, STANLEY 18 E PASSAIC ST MAYWOOD, NJ 18 E PASSAIC ST	07670	267400 208600 476000	1024352	1024352 00 1024352	245712 245711 491423	269321 263608 532929	256088 256088 512176
97 11 187300-7	71X111 3LT BG22S .1809	2	FARELLI, SAL M 30 EAST PASSAIC STREET MAYWOOD, NJ 30 E PASSAIC ST	07607	275500 361600 637100	1371039	1371039 00 1371039	328871 328871 657742	360471 352826 713297	342760 342760 685520
97 12 187200-6	50X124 2LT FG12S .1423	2	CARRILLO, ANGEL R & MAYRA E 15 FAIRWAY MAYWOOD, NJ 15 FAIRWAY	07607	291200 201200 492400	1059645	1059645 00 1059645	254001 254000 508001	278777 272867 551644	264912 264911 529823
97 13 187100-5	50X124 2LT .1423	2	WOHNER, ERIC V & VALERIE J 13 FAIRWAY MAYWOOD, NJ 13 FAIRWAY	07607	291200 255300 546500	1176068	1176068 00 1176068	282797 282796 565593	308517 301958 610475	294017 294017 588034
97 14 187000-4	50X124 2LT .1423	2	LOESER, MARIE C. & WILLIAM T. 11 FAIRWAY MAYWOOD, NJ 11 FAIRWAY	07607	291200 559000 850200	1829630	1829630 V1 -25000 1804630	434523 434523 869046	472894 462690 935584	451158 451157 902315
97 15 186900-6	75X124 3LT FG12S .2135	2	SAROSI, ROBERT A & MARIANNE TRUSTEES 9 FAIRWAY MAYWOOD, NJ 9 FAIRWAY	07607	313700 247700 561400	1208133	1208133 00 1208133	289794 289794 579588	317641 310904 628545	302034 302033 604067
97 16 186800-5	100X124 4LT FG11S .2847	2	REZTSOV, KONSTANTIN & REZTSOVA, KSENIYA 5 FAIRWAY MAYWOOD, NJ 5 FAIRWAY	07607	312200 261100 573300	1233742	1233742 00 1233742	303250 303250 606500	317061 310181 627242	308436 308435 616871
97 17 186700-4	50X124 2LT FG22S .1423	2	ABRAHAMSON, RONALD & YUKO 3 FAIRWAY MAYWOOD, NJ 3 FAIRWAY	07607	291200 164100 455300	979806	979806 V1 -25000 954806	228589 228588 457177	251546 246083 497629	238702 238701 477403
97 18 186600-3	101X124 2LT FG22S VACATE LETHBRIDGE .2875	2	LALUMIA, MARIANO & ANNE 1 FAIRWAY MAYWOOD NJ 1 FAIRWAY	07607	312900 284500 597400	1285605	1285605 00 1285605	315738 315737 631475	330650 323480 654130	321402 321401 642803
98 1 188100-2	71X125 3LT FG2 2S .2037	2	MUCCIA, FRANCENE M. & PETER J. 2 FAIRWAY MAYWOOD, NJ 2 FAIRWAY	07607	311500 213700 525200	1130230	1130230 00 1130230	271117 271116 542233	297150 290847 587997	282558 282557 565115
98 2 188000-1	62X124 3LT FG22S .1765	2	LICHTENBERGER FRANK JR & C W 4 FAIRWAY MAYWOOD N J 4 FAIRWAY	07607	302900 275600 578500	1244932	1244932 00 1244932	298621 298621 597242	327316 320374 647690	311233 311233 622466
98 3 187900-3	62X124 .1765	2	PINEL, JOHN N & ATTANASIO, NICOLE A 6 FAIRWAY MAYWOOD, NJ 6 FAIRWAY	07607	302900 340800 643700	1385242	1385242 00 1385242	332424 332423 664847	364060 356335 720395	346311 346310 692621
98 4 187800-2	62X124 3LT FG12S .1765	2	VAN WIE, TIMOTHY & LISA 8 FAIRWAY MAYWOOD, NJ 8 FAIRWAY	07607	302900 254500 557400	1199525	1199525 00 1199525	287749 287748 575497	315359 308669 624028	299882 299881 599763
98 5 187700-1	62X124 3LT FG12S .1765	2	WAGNER, MARK & LIMIDO, TERESA 10 FAIRWAY MAYWOOD, NJ 10 FAIRWAY	07607	302900 202000 504900	1086545	1086545 00 1086545	260513 260513 521026	285789 279730 565519	271637 271636 543273

Block No. Lot No. Qualification Account No.	Land Dimensions Building Description Additional Lots Acreage	Prop. Class	Owner's Name Address City State Property Location	Billing Code Zip Code	Land Improvement Exemption Net Total	2024 Property Tax Special Dist	2024 Total Tax Deduction Net Tax	Amt.Billed 2024 1st Q 2nd Q Total	2nd Half 2024 3rd Q 4th Q Total	Preliminary 2025 Tax 1st Q 2nd Q Total
98 6 187600-0	62X123 FG12S .1751	2	LEAVER, WILLIAM & FLORENCE 12 FAIRWAY MAYWOOD, NJ 12 FAIRWAY	07607	302900 229200 532100	1145079	1145079 00 1145079	274616 274615 549231	301117 294731 595848	286270 286270 572540
98 7 187500-9	67X124 3LT FG12S .1907	2	POWERS CHARLES E JR & LORRAINE P 14 FAIRWAY MAYWOOD NJ 14 FAIRWAY	07607	306500 253700 560200	1205550	1205550 -25000 1180550	282952 282952 565904	310685 303961 614646	295138 295137 590275
98 8 189300-1	54X100 2LT FG11S .1240	2	KIM, CHANG NAM & HONEY HYUNJAE 20 FAIRWAY MAYWOOD, NJ 20 FAIRWAY	07607	285400 175700 461100	992287	992287 00 992287	237853 237853 475706	261057 255524 516581	248072 248072 496144
98 9 189200-0	62X100 2.5LT FG12S .1423	2	DUL, WALDEMAR 42 E PASSAIC ST MAYWOOD, NJ 42 E PASSAIC ST	07607	262400 282300 544700	1172194	1172194 00 1172194	281236 281236 562472	308130 301592 609722	293049 293048 586097
98 10 189000-8	50X128 1SF .1469	2	ALVAREZ, SERGIO & SANTOS, CHRISTINA 485 S ELM ST MAYWOOD, NJ 485 S ELM ST	07607	283700 210900 494600	1064379	1064379 00 1064379	255723 255722 511445	279435 273499 552934	266095 266095 532190
98 11 189100-9	50X136 ISF .1561	2	MELBER, CHRISTOPHER & KIERSTYN R 483 S ELM STREET MAYWOOD, NJ 483 S ELM ST	07607	295600 245400 541000	1164232	1164232 00 1164232	279729 279728 559457	305634 299141 604775	291058 291058 582116
98 12 188900-0	73X124 3LT .2078	2	VICTORIA, REINIDO & VIRGINIA 477 S ELM ST MAYWOOD, NJ 477 S ELM ST	07607	312800 305600 618400	1330797	1330797 00 1330797	320205 320205 640410	348904 341483 690387	332700 332699 665399
98 13 188800-9	50X124 2LT FG11S .1423	2	CAI, WENJING (WEN JING & CHUN ZHI LIN) 473 S ELM STREET MAYWOOD, NJ 473 S ELM ST	07607	291200 205000 496200	1067822	1067822 00 1067822	256530 256530 513060	280359 274403 554762	266956 266955 533911
98 14 188700-8	50X124 2LT FG12S .1423	2	MESSING, BRUCE 469 S ELM ST MAYWOOD, NJ 469 S ELM ST	07607	291200 190000 481200	1035542	1035542 00 1035542	248241 248241 496482	272418 266642 539060	258886 258885 517771
98 15 188600-7	75X124 3LT FG21S .2135	2	FERREIRA, MARCOS & CRISTINA 465 SOUTH ELM STREET MAYWOOD, NJ 465 S ELM ST	07670	313700 199500 513200	1104406	1104406 00 1104406	264819 264819 529638	290464 284304 574768	276102 276101 552203
98 16 188500-6	50X124 2LT F1S .1423	2	BAGNUOLO, KENNETH M JR. & KATHLEEN A 457 S ELM ST MAYWOOD, NJ 457 S ELM ST	07607	291200 235600 526800	1133674	1133674 00 1133674	272732 272731 545463	297266 290945 588211	283419 283418 566837
98 17 188400-5	50X124 2LT FG11S .1423	2	CARLEO, MICHAEL R. & JOHNSON, ASHLEY 449 S ELM ST MAYWOOD, NJ 449 S ELM ST	07607	291200 376400 667600	1436675	1436675 00 1436675	344803 344803 689606	377540 369529 747069	359169 359169 718338
98 18 188300-4	50X124 2LT FG11S .1423	2	CEBULSKI JR, THEODORE & ASHLEY 447 S ELM ST MAYWOOD, NJ 447 S ELM ST	07607	291200 203500 494700	1064594	1064594 00 1064594	248780 248779 497559	286486 280549 567035	266149 266148 532297
98 19 188200-3	54X124 3LT FG22S .1537	2	GREGORAT, ELIO & MICHELLE 441 S ELM STREET MAYWOOD, NJ 441 S ELM ST	07607	294800 279600 574400	1236109	1236109 00 1236109	296522 296522 593044	324979 318086 643065	309028 309027 618055

7506200

16153340

00

25000

16128340

7729477

8398863

8064173

Block No. Lot No. Qualification Account No.	Land Dimensions Building Description Additional Lots Acreage	Prop. Class	Owner's Name Address City State Property Location	Billing Code Zip Code	Land Improvement Exemption Net Total	2024 Property Tax Special Dist	2024 Total Tax Deduction Net Tax	Amt.Billed 2024 1st Q 2nd Q Total	2nd Half 2024 3rd Q 4th Q Total	Preliminary 2025 Tax 1st Q 2nd Q Total
99 1 190300-1	71X141 4LT FG11S .2298	2	AMPSSLER, HILDEGARD 65 EDGEWOOD PL MAYWOOD, NJ 65 EDGEWOOD PL	07607	319500 178800 498300	1072342	1072342 00	257122 257122 514244	282039 276059 558098	268086 268085 536171
99 2 190800-6	57X91 2LT FG11S .1191	2	MERENCILLO, DOLEY B & JULIUS RENDELL 470 S ELM ST MAYWOOD, NJ 470 S ELM ST	07607	283900 190400 474300	1020694	1020694 00	245335 245334 490669	267858 262167 530025	255174 255173 510347
99 3 190700-5	50X91 2LT FG11S .1045	2	MACKENZIE, CHARLES & LEUNG, MARILYN 474 S ELM ST MAYWOOD, NJ 474 S ELM ST	07607	276400 144100 420500	904916	904916 00	217453 217453 434906	237528 232482 470010	226229 226229 452458
99 4 190600-4	50X91 2LT FG11S .1045	2	HAYES, SEAN T & DEBORAH A 68 E HUNTER AVE MAYWOOD, NJ 478 S ELM ST	07607	276400 143500 419900	903625	903625 00	217184 217184 434368	237148 232109 469257	225907 225906 451813
99 5 190500-3	50X91 2LT FG11S .1045	2	CAPELLAN, MARIANELA & DIEGO 482 S ELM ST MAYWOOD, NJ 482 S ELM ST	07607	276400 185300 461700	993578	993578 00	238660 238660 477320	260900 255358 516258	248395 248394 496789
99 6 190400-2	51X91 2LT FG11S .1065	2	SMITH, JAMES W., & PHYLLIS A. 486 S ELM ST MAYWOOD NJ 486 S ELM ST	07607	277700 151600 429300	923854	923854 00	222082 222082 444164	242421 237269 479690	230964 230963 461927
99 7 190900-7	68X18 5LT FG42S .0281	2	DJOKOVIC, ELVEDIN 70 E PASSAIC ST MAYWOOD, NJ 70 E PASSAIC ST	07607	294400 775800 1070200	2303070	2303070 00	553268 553267 1106535	604689 591846 1196535	575768 575767 1151535
99 9 191000-5	70X180 5LT FG42S .2893	2	KIEFERLE, LINDA 6 ELIZABETH COURT MAYWOOD, NJ 80 E PASSAIC ST	07607	279800 513300 793100	1706751	1706751 00	409770 409770 819540	448364 438847 887211	426688 426688 853376
99 10 189400-2	152X125 6LT B2S .4362	4C	MARCYS HOLDING CO% DUREEN TURTON 128 CLOVERDALE AVE PARAMUS, N.J. PASSAIC ST & GOLF AVE	07652	780000 1006900 1786900	3845409	3845409 00	911634 911634 1823268	1021792 1000349 2022141	961353 961352 1922705
99 11 189500-3	51X152 3LT FG12S .1780	2	DEL GIGANTE, RICHARD & RACHEL E 473 GOLF AVE MAYWOOD, NJ 473 GOLF AVE	07607	286600 154300 440900	948817 v1	948817 -25000 923817	221215 221214 442429	243340 238048 481388	230955 230954 461909
99 12 189600-4	50X153 3LT FG1 2S .1756	2	BOBROW, AMY S 469 GOLF AVE MAYWOOD, NJ 469 GOLF AVE	07607	302100 181000 483100	1039631	1039631 00	239522 239521 479043	283193 277395 560588	259908 259908 519816
99 13 189700-5	.20 20X155, 3LT FG1S .2000	2	LEHMANN, PATRICIA & MARTURANO, VINCENT 465 GOLF AVE MAYWOOD, NJ 465 GOLF AVE	07607	308700 191000 499700	1075354	1075354 00	257822 257822 515644	282854 276856 559710	268839 268838 537677
99 14 189800-6	50X125 2LT FG11S .1435	2	CONFORTI, ROCCO & ELAINE 461 GOLF AVE MAYWOOD, N.J. 461 GOLF AVE	07607	291600 226000 517600	1113875	1113875 00	267080 267080 534160	292963 286752 579715	278469 278469 556938
99 15 189900-7	50X125 2LT FG11S .1435	2	WILLIAMS KEVIN & EUSTACE TIMOTHY 453 GOLF AVE MAYWOOD, N.J. 453 GOLF AVE	07607	291600 216000 507600	1092355	1092355 00	261913 261912 523825	287311 281219 568530	273089 273089 546178

Block No. Lot No. Qualification Account No.	Land Dimensions Building Description Additional Lots Acreage	Prop. Class	Owner's Name Address City State Property Location	Billing Code Zip Code	Land Improvement Exemption Net Total	2024 Property Tax Special Dist	2024 Total Tax Deduction Net Tax	Amt.Billed 2024 1st Q 2nd Q Total	2nd Half 2024 3rd Q 4th Q Total	Preliminary 2025 Tax 1st Q 2nd Q Total
99 16 190000-8	58X138 3LT FG11S .1837	2	TUFANO, DANIEL W 85 EDGEWOOD PL MAYWOOD, NJ 85 EDGEWOOD PL	07607	304300 220200 524500	1128724	1128724 00 1128724	270686 270686 541372	296823 290529 587352	282181 282181 564362
99 17 190100-9	58X138 3LT FG11S .1837	2	HOWLETT THOMAS E & JANICE 77 EDGEWOOD PL MAYWOOD N J 77 EDGEWOOD PL	07607	304300 224600 528900	1138193	1138193 00 1138193	272947 272946 545893	299324 292976 592300	284549 284548 569097
99 18 190200-0	58X140 3LT FG11S .1864	2	HEMMERLING, THOMAS G & LINDA 73 EDGEWOOD PL MAYWOOD NJ 73 EDGEWOOD PL	07607	305100 226200 531300	1143358	1143358 00 1143358	274185 274184 548369	300682 294307 594989	285840 285839 571679
99 19 191100-6	20X75 40X60 45X75 3LT .0448	2	KIEFERLE, LINDA 6 ELIZABETH COURT MAYWOOD, NJ 6 ELIZABETH CT	07607	320100 260000 580100	1248375	1248375 00 1248375	299537 299536 599073	328132 321170 649302	312094 312094 624188
100 1 192200-4	65X100 3LT FG11S .1492	2	ROSSI, JOHN 464 GOLF AVE MAYWOOD, NJ 464 GOLF AVE	07607	293400 192900 486300	1046518	1046518 00 1046518	250879 250878 501757	275298 269463 544761	261630 261629 523259
100 2 192300-5	65X100 3LT FG11S .1492	2	RELLA, MARIE ELENA 468 GOLF AVE MAYWOOD NJ 468 GOLF AVE	07607	293400 166600 460000	989920	989920 00 989920	234731 234731 469462	262989 257469 520458	247480 247480 494960
100 3 191200-7	502X165 491X165 3LT 1.9015	15F	MAYWOOD SENIOR CITIZEN HOUSING CORP 696 OAK AVE MAYWOOD NJ 150 E. PASSAIC ST	07607	*EXEMPT*	00	00 00 00	00 00 00	00 00 00	00 00 00
100 4 191400-9	71X79 3LT FG11S .1288	2	LARGE, MONICA A & CHRISTOPHER R 423 ESPLANADE MAYWOOD, NJ 423 ESPLANADE	07607	273100 168800 441900	950969	950969 00 950969	227895 227895 455790	250241 244938 495179	237743 237742 475485
100 5 191300-8	50X99 2LT FG11S .1136	2	419 ESPLANADE-CSN LLC 264 HAMILTON PLACE MAYWOOD, NJ 419 ESPLANADE	07607	268700 350200 618900	1331873	1331873 00 1331873	309495 309494 618989	360156 352728 712884	332969 332968 665937
100 6 191500-0	624 50X121 2.5LT FG11S .1389	2	PICHARDO, AMAURY & VALENZUELA, DENISE 145 STEWART ST MAYWOOD, NJ 145 STEWART ST	07607	290100 176700 466800	1004554	1004554 00 1004554	240867 240867 481734	264211 258609 522820	251139 251138 502277
100 7 191600-1	50X122 2.5LT FG11S .1400	2	BOGEN, MICHAEL & MERCEDES 141 STEWART STREET AMAYWOOD, NJ 141 STEWART ST	07607	290800 222000 512800	1103546	1103546 00 1103546	264658 264657 529315	290192 284039 574231	275887 275886 551773
100 8 191700-2	50X123 2.5LT FG11S .1412	2	FELICIANO, ERNESTO & ANNETTE 137 STEWART ST MAYWOOD, NJ 131 STEWART ST	07607	291200 182000 473200	1018326	1018326 00 1018326	244097 244096 488193	267906 262227 530133	254582 254581 509163
100 9 191800-3	50X125 2.5LT FG11S .1435	2	STICHAUNER, EDWINA M 127 STEWART ST MAYWOOD NJ 127 STEWART ST	07607	291600 174800 466400	1003693	1003693 00 1003693	240598 240598 481196	264047 258450 522497	250924 250923 501847
100 10 191900-4	50X127 2.5LT FG11S .1458	2	PAYUMO, JESUS & EVANGELISTA, PINELLA 123 STEWART ST MAYWOOD, NJ 123 STEWART ST	07607	291900 287100 579000	1246008	1246008 00 1246008	298944 298944 597888	327534 320586 648120	311502 311502 623004

Block No. Lot No. Qualification Account No.	Land Dimensions Building Description Additional Lots Acreage	Prop. Class	Owner's Name Address City State Property Location	Billing Code Zip Code	Land Improvement Exemption Net Total	2024 Property Tax Special Dist	2024 Total Tax Deduction Net Tax	Amt.Billed 2024 1st Q 2nd Q Total	2nd Half 2024 3rd Q 4th Q Total	Preliminary 2025 Tax 1st Q 2nd Q Total
100 11 192000-2	50X128 2.5LT FG11S .1469	2	YIANGOU, YIANGOS P 119 STEWART ST MAYWOOD, NJ 119 STEWART ST	07607	292700 179700 472400	1016605	1016605 00 1016605	243666 243666 487332	267471 261802 529273	254152 254151 508303
100 12 192100-3	50X128 2.5LT FG11S .1469	2	KREUTZER, SHERI & RONALD R 115 STEWART ST MAYWOOD, NJ 115 STEWART ST	07607	293000 275400 568400	1223197	1223197 00 1223197	293454 293454 586908	321555 314734 636289	305800 305799 611599
101 1 211000-2	50X100 2LT FG12S .1148	2	CAMACHO, PATRICK & DUBY, ERIN 434 GOLF AVE MAYWOOD, NJ 434 GOLF AVE	07607	282500 240600 523100	1125711	1125711 00 1125711	269933 269932 539865	296062 289784 585846	281428 281428 562856
101 2 211100-3	50X100 2LT FG12S .1148	2	ALONZO, JOSEPH C & ANTHONY BONANNI 438 GOLF AVE MAYWOOD, NJ 438 GOLF AVE	07607	282500 278600 561100	1207487	1207487 00 1207487	289579 289578 579157	317532 310798 628330	301872 301872 603744
101 3 211200-4	50X100 2LT FG12S .1148	2	HEROLD & CO INC 480 PASSAIC ST HACKENSACK NJ 440 GOLF AVE	07601	282500 185900 468400	1007997	1007997 00 1007997	241621 241620 483241	265189 259567 524756	252000 251999 503999
101 4 211300-5	50X100 2LT FG12S .1148	2	PHILIPOSE, JACOB 442 GOLF AVE MAYWOOD, NJ 442 GOLF AVE	07607	282500 261600 544100	1170903	1170903 00 1170903	280805 280805 561610	307911 301382 609293	292726 292726 585452
101 5 211400-6	50X100 2LT FG11S .1148	2	RIVERA, OVIDIO 444 GOLF AVENUE MAYWOOD, NJ 444 GOLF AVE	07607	282500 212000 494500	1064164	1064164 00 1064164	255131 255130 510261	279919 273984 553903	266041 266041 532082
101 6 211500-7	50X125 .1435	2	TAYLOR, DUSTIN A & CHRISTINE A 118 STEWART STREET MAYWOOD, NJ 118 STEWART ST	07607	291600 295100 586700	1262578	1262578 00 1262578	302874 302873 605747	331936 324895 656831	315645 315644 631289
101 7 211600-8	50X125 2.5LT FG11S .1435	2	FARELLI, SAL & JANE 120 STEWART ST MAYWOOD NJ 120 STEWART ST	07607	291600 291700 583300	1255262	1255262 00 1255262	301151 301151 602302	329980 322980 652960	313816 313815 627631
101 8 211700-9	62X125 3LT FG11S .1779	2	STRAUSS, RON & MARITZA 128 STEWART ST MAYWOOD, NJ 128 STEWART ST	07607	303300 235300 538600	1159067	1159067 00 1159067	278007 278006 556013	304759 298295 603054	289767 289767 579534
101 9 211800-0	62X125 3LT FG11S .1779	2	VENEKAS, DIMITRI & LAUREN 132 STEWART STREET MAYWOOD, NJ 132 STEWART ST	07607	303300 397700 701000	1508552	1508552 00 1508552	362081 362081 724162	396401 387989 784390	377138 377138 754276
101 10 211900-1	50X125 2LT FG11S .1435	2	RUDY, WILLA 140 STEWART ST MAYWOOD, NJ 140 STEWART ST	07607	291600 134100 425700	916106	916106 00 916106	219553 219552 439105	241055 235946 477001	229027 229026 458053
101 11 212000-9	50X125 2LT FG11S .1435	2	KEARNS, THOMAS F. & KELLY M. 144 STEWART STREET MAYWOOD, NJ 144 STEWART ST	07607	291600 253000 544600	1171979	1171979 v1 -25000 1146979	274878 274878 549756	301879 295344 597223	286745 286745 573490
101 12 212100-0	50X125 2LT FG11S .1435	2	METRY, MAGED & GIRGIS, SANDRA 148 STEWART ST MAYWOOD, NJ 148 STEWART ST	07607	291600 190500 482100	1037479	1037479 00 1037479	248726 248725 497451	272907 267121 540028	259370 259370 518740

7494000

16127087

00

25000

16102087

7722910

8379177

8051048

Block No. Lot No. Qualification Account No.	Land Dimensions Building Description Additional Lots Acreage	Prop. Class	Owner's Name Address City State Property Location	Billing Code Zip Code	Land Improvement Exemption Net Total	2024 Property Tax Special Dist	2024 Total Tax Deduction Net Tax	Amt.Billed 2024 1st Q 2nd Q Total	2nd Half 2024 3rd Q 4th Q Total	Preliminary 2025 Tax 1st Q 2nd Q Total
101 13 209700-2	50X106 2LT FG11S .1217	2	SOUGIA INC 118 WASHINGTON AVE MAYWOOD, NJ 415 ESPLANADE	07607	271200 141000 412200	887054	887054 00 887054	212555 212555 425110	233446 228498 461944	221764 221763 443527
101 14 209800-3	50X109 FG11S .1251	2	STECH, DOUGLAS J & AMABELLE A DAPLIN- 411 ESPLANADE MAYWOOD, NJ 411 ESPLANADE	07607	273200 243200 516400	1111293	1111293 00 1111293	266542 266541 533083	292204 277823 578210	277824 277823 555647
101 15 209900-4	50X12 .0138	1	STECH, DOUGLAS J & DALPIN A A. 3265 BAINSBIDGE AVE #32P BRONX, NY OFF FRONTAGE	10467	3600 0 3600	7747	7747 00 7747	1938 1938 3876	1957 1914 3871	1937 1937 3874
101 16 210000-5	50X122 FG1 1S .1400	2	CIFUENTES, LUZ ADRIANA 409 EPSLANADE MAYWOOD, NJ 409 ESPLANADE	07607	276300 208100 484400	1042429	1042429 00 1042429	249910 249909 499819	274212 268398 542610	260608 260607 521215
101 17 210100-6	50X122 2.5LT FG11S .1400	2	SALERNO, PETER 405 ESPLANADE MAYWOOD, NJ 405 ESPLANADE	07607	277100 218000 495100	1065455	1065455 00 1065455	255508 255507 511015	280191 274249 554440	266364 266364 532728
101 18 210200-7	51X135 2.5LT FG11S .1581	2	SMITH, LASHAUN 401 THE ESPLANADE MAYWOOD, NJ 401 ESPLANADE	07607	281400 206600 488000	1050176	1050176 00 1050176	251794 251794 503588	276222 270366 546588	262544 262544 525088
101 19 210300-8	50X125 FG 11S .1435	2	DE CAMARGO, JULIO CESAR ETAL 147 ACKERMAN ST MAYWOOD, NJ 147 ACKERMAN ST	07607	291600 232300 523900	1127433	1127433 00 1127433	270364 270363 540727	296497 290209 586706	281859 281858 563717
101 20 210400-9	75X125 .2152	2	GUERRERO (ETAL), MARIA L 141 ACKERMAN ST MAYWOOD, NJ 141 ACKERMAN ST	07607	314200 235700 549900	1183385	1183385 00 1183385	283820 283819 567639	311173 304573 615746	295847 295846 591693
101 21 210500-0	75X125 3.5LT FG11S .2152	2	US BANK TRUST CO NA 3217 SOUTH DECKER LAKE DR SALT LAKE CITY, UT 133 ACKERMAN ST	84119-3284	314200 248900 563100	1211791	1211791 00 1211791	290709 290709 581418	318565 311808 630373	302948 302948 605896
101 22 210600-1	50X125 2.5LT FG11S .1435	2	FERRAIOLI, BARBARA M 129 ACKERMAN ST MAYWOOD NJ 129 ACKERMAN ST	07607	291600 157000 448600	965387	965387 00 965387	231394 231394 462788	253991 248608 502599	241347 241347 482694
101 23 210700-2	50X125 2.5LT FG11S .1435	2	MCMANUS, JOHN W & LINDA A 125 ACKERMAN AVE MAYWOOD, NJ 125 ACKERMAN ST	07607	291600 430500 722100	1553959	1553959 00 1553959	373008 373007 746015	408305 399639 807944	388490 388490 776980
101 24 210800-3	50X125 2.5LT FG12S .1435	2	PARES, JOANN 121 ACKERMAN STREET MAYWOOD, N.J. 121 ACKERMAN ST	07607	291600 193900 485500	1044796	1044796 00 1044796	250448 250448 500896	274863 269037 543900	261199 261199 522398
101 25 210900-4	50X125 2.5LT FG12S .1435	2	LEVIN, JARED & ROBIN 117 ACKERMAN ST MAYWOOD, NJ 117 ACKERMAN ST	07607	291600 217300 508900	1095153	1095153 00 1095153	262559 262558 525117	288072 281964 570036	273789 273788 547577
102 1 230900-0	69X163 5LT FG12S .2582	2	MANGONE, MICHAEL 342 MAYWOOD AVE MAYWOOD, NJ 342 MAYWOOD AVE	07607	289500 294400 583900	1256553	1256553 00 1256553	301474 301474 602948	330306 323299 653605	314139 314138 628277

Block No. Lot No. Qualification Account No.	Land Dimensions Building Description Additional Lots Acreage	Prop. Class	Owner's Name Address City State Property Location	Billing Code Zip Code	Land Improvement Exemption Net Total	2024 Property Tax Special Dist	2024 Total Tax Deduction Net Tax	Amt.Billed 2024 1st Q 2nd Q Total	2nd Half 2024 3rd Q 4th Q Total	Preliminary 2025 Tax 1st Q 2nd Q Total
102 2 231000-8	65X185 3LT CBG12S .2761	2	ROSSI, PETER & CHARLOTTE 350 MAYWOOD AVE MAYWOOD NJ 350 MAYWOOD AVE	07607	292800 185200 478000	1028656	V1 1028656 -25000	240377 240376 480753	264320 258583 522903	250914 250914 501828
102 3 231100-9	79X219 8LT FG11S .3972	2	ELBAZ, HOSSAM & HEBATALLA 354 MAYWOOD AVE MAYWOOD, NJ 354 MAYWOOD AVE	07607	308200 198200 506400	1089773	1089773 00	260998 260998 521996	286927 280850 567777	272444 272443 544887
102 4.01 231800-6	0.3090 AC .3090	2	ABEL, HORSHAL & MALIKA 356 MAYWOOD AVE MAYWOOD, NJ 356 MAYWOOD AVE	07607 A-1	297000 602000 899000	1934648	1934648 00	466125 466124 932249	506594 495805 1002399	483662 483662 967324
102 4.02 231800-6	0.3226 .3226	2	CHOI, JAROME & YIM 360 MAYWOOD AVENUE MAYWOOD, NJ 360 MAYWOOD AVE	07607 A-1	298700 614400 913100	1964991	1964991 00	473445 473445 946890	514529 503572 1018101	491248 491248 982496
102 4.03 231800-6	0.3477 .3477	2	BANTON, YVONNE J 364 MAYWOOD AVE MAYWOOD, NJ 364 MAYWOOD AVE	07458 A-1	301900 587100 889000	1913128	1913128 00	460796 460796 921592	501102 490434 991536	478282 478282 956564
102 4.04 231800-6	0.3727 .3727	2	PENG, LIAOBO & LI, YAN 368 MAYWOOD AVENUE MAYWOOD, NJ 368 MAYWOOD AVE	07607 A-1	305100 586800 891900	1919369	1919369 00	461980 461980 923960	503056 492353 995409	479843 479842 959685
102 5 220800-6	5.26 3SB 2SB 2SB 5G 5.2600	15D	OUR LADY QUEEN OF PEACE R C CHURCH 400 MAYWOOD AVE MAYWOOD, NJ 400 MAYWOOD AVE	07607	*EXEMPT*	00	00 00 00	00 00 00	00 00 00	00 00 00
102 6 207100-2	5.54AC 2SB 5.5400	15A	BOARD OF EDUCATION 450 MAYWOOD AVE MAYWOOD NJ MAYWOOD AVE	07607	*EXEMPT*	00	00 00 00	00 00 00	00 00 00	00 00 00
102 7 207200-3	47X133 2.5LT FG11S .1435	2	TAVERAS, RAMINIEL & MARIA A 418 ESPLANADE HACKENSACK, NJ 70 EDGEWOOD PL	07601	291600 227300 518900	1116673	1116673 00	267780 267779 535559	293671 287443 581114	279169 279168 558337
102 8 207300-4	50X110 2LT FG11S .1263	2	SANCHEZ, RAFAEL & CARINES 74 EDGEWOOD PL MAYWOOD, NJ 74 EDGEWOOD PL	07607	286100 202600 488700	1051682	1051682 00	252117 252116 504233	276657 270792 547449	262921 262920 525841
102 9 207400-5	50X110 2LT FG11S .1263	2	DIDOMENICO, T.&CRISTOFARO, S (TRSTES) 100 GREENBRIAR ROAD PARAMUS, NJ 78 EDGEWOOD PL	07652	286100 239500 525600	1131091	1131091 00	271225 271224 542449	297475 291167 588642	282773 282773 565546
102 10 207500-6	50X110 2LT FG11S .1263	2	MEAGHER, M MEGAN N 82 EDGEWOOD PL MAYWOOD, NJ 82 EDGEWOOD PL	07607	286100 213900 500000	1076000	1076000 00	258037 258037 516074	282963 276963 559926	269000 269000 538000
102 11 207600-7	50X110 2LT FG11S .1263	2	BANYAR, KATHRYN 86 EDGEWOOD PL MAYWOOD, NJ 86 EDGEWOOD PL	07607	286100 171100 457200	983894	983894 00	235808 235807 471615	258883 253396 512279	245974 245973 491947
102 12 207700-8	75X100 3LT FG12S .1722	2	GUMBERICH, GAY & HASHEMI, M 441 GOLF AVE MAYWOOD NJ 441 GOLF AVE	07607	300600 272600 573200	1233526	1233526 00	295930 295930 591860	324273 317393 641666	308382 308381 616763

7641000

16443431

00

25000

16418431

7889230

8529201

8209218

Block No. Lot No. Qualification Account No.	Land Dimensions Building Description Additional Lots Acreage	Prop. Class	Owner's Name Address City State Property Location	Billing Code Zip Code	Land Improvement Exemption Net Total	2024 Property Tax Special Dist	2024 Total Tax Deduction Net Tax	Amt.Billed 2024 1st Q 2nd Q Total	2nd Half 2024 3rd Q 4th Q Total	Preliminary 2025 Tax 1st Q 2nd Q Total
102 13 207800-9	50X100 2LT FG11S .1148	2	SOSA, BENJAMIN 437 GOLF AVE MAYWOOD, NJ 437 GOLF AVE	07607	282500 191000 473500	1018972	1018972 00 1018972	244258 244258 488516	268069 262387 530456	254743 254743 509486
102 14 207900-0	50X100 2LT FG11S .1148	2	TROTTER, FRANCIS A. & ELIZABETH 431 GOLF AVE MAYWOOD NJ 431 GOLF AVE	07607	282500 154200 436700	939778	939778 00 939778	225204 225204 450408	247306 242064 489370	234945 234944 469889
102 15 208000-8	45X100 2LT FG11S .1033	2	RAHMAN, NINA & ZILLIUR 91 SINNIGER PL MAYWOOD, NJ 91 SINNIGER PL	07607	275800 209500 485300	1044366	1044366 00 1044366	250340 250340 500680	274755 268931 543686	261092 261091 522183
102 16 208100-9	50X110 2LT FG12S .1263	2	ANDROS, SYLVIA 83 SINNIGER PL MAYWOOD, NJ 83 SINNIGER PL	07607	286100 224300 510400	1098381	1098381 -25000 1073381	257170 257169 514339	282584 276458 559042	268346 268345 536691
102 17 208200-0	50X110 2LT FG11S .1263	2	PAL, JUDY 77 SINNIGER PL MAYWOOD NJ 77 SINNIGER PL	07607	286100 157000 443100	953551	953551 00 953551	228488 228487 456975	250947 245629 496576	238388 238388 476776
102 18 208300-1	50X110 2LT FG11S .1263	2	KOWALSKI, JOHN & CATHERINE 69 SINNIGER PL MAYWOOD, NJ 69 SINNIGER PL	07607	286100 181900 468000	1007136	1007136 00 1007136	241406 241405 482811	264971 259354 524325	251784 251784 503568
102 19 208400-2	50X110 2LT FG11S .1263	2	FINK, AMY M. & DARDEN, VALERIE 65 SINNIGER PL MAYWOOD NJ 65 SINNIGER PL	07607	286100 190900 477000	1026504	1026504 00 1026504	246088 246088 492176	270026 264302 534328	256626 256626 513252
102 20 208500-3	50X110 2LT FG11S .1263	2	OBARRIO, JOSE & DEBRA 66 SINNIGER PL MAYWOOD NJ 66 SINNIGER PL	07607	286100 165600 451700	972058	972058 00 972058	232955 232954 465909	255785 250364 506149	243015 243014 486029
102 21 208600-4	50X110 2LT FG11S .1263	2	WEINZIERE, ROY & BEAUDETTE, JOANNE 70 SINNIGER PL MAYWOOD, NJ 70 SINNIGER PL	07607	286100 156600 442700	952690	952690 00 952690	228326 228326 456652	250676 245362 496038	238173 238172 476345
102 22 208700-5	50X110 2LT FG22S .1263	2	SMITH, KYLA E 78 SINNIGER PL MAYWOOD, NJ 78 SINNIGER PL	07607	286100 181400 467500	1006060	1006060 00 1006060	241136 241136 482272	264699 259089 523788	251515 251515 503030
102 23 208800-6	50X105 FG1 1S .1205	2	PETRIE, JAMES & HEATHER 82 SINNIGER PL MAYWOOD, NJ 82 SINNIGER PL	07607	284300 193100 477400	1027365	1027365 00 1027365	246304 246303 492607	270244 264514 534758	256842 256841 513683
102 24 208900-7	50X100 2LT FG12S .1148	2	THOMSEN, JON K & ERIN M 415 GOLF AVE MAYWOOD, NJ 415 GOLF AVE	07607	282500 171500 454000	977008	977008 00 977008	234193 234192 468385	257036 251587 508623	244252 244252 488504
102 25 209000-5	50X100 2LT FG12S .1148	2	DESMOND, TIMOTHY & JEAN 411 GOLF AVE. MAYWOOD, NJ 413 GOLF AVE	07607	282500 193500 476000	1024352	1024352 00 1024352	245550 245550 491100	269482 263770 533252	256088 256088 512176
102 26 209100-6	50X100 2LT FG12S .1148	2	MILLER HENRY W & TAMAYNE BARBARA 407 GOLF AVE MAYWOOD NJ 407 GOLF AVE	07607	282500 133400 415900	895017	895017 00 895017	214385 214385 428770	235619 230628 466247	223755 223754 447509

6479200

13943238

00

25000

13918238

6671600

7246638

6959121

Block No. Lot No. Qualification Account No.	Land Dimensions Building Description Additional Lots Acreage	Prop. Class	Owner's Name Address City State Property Location	Billing Code Zip Code	Land Improvement Exemption Net Total	2024 Property Tax Special Dist	2024 Total Tax Deduction Net Tax	Amt.Billed 2024 1st Q 2nd Q Total	2nd Half 2024 3rd Q 4th Q Total	Preliminary 2025 Tax 1st Q 2nd Q Total
102 27 209200-7	70X100 2.5LT FG22S .1607	2	HELLMANN, CHRISTIAN & HAZEL 401 GOLF AVENUE MAYWOOD, NJ 401 GOLF AVE	07607	297000 363000 660000	1420320	1420320 00	340820 340820 681640	373300 365380 738680	355080 355080 710160
102 28 209300-8	50X105 FG 1 1S .1205	2	TANNER, WARREN C & ALEXANDRA 77 HARTWICH ST MAYWOOD, NJ 77 HARTWICH ST	07607	287900 186800 474700	1021554	1021554 00	244904 244904 489808	268722 263024 531746	255389 255388 510777
102 29 209400-9	50X110 2LT FG22S .1263	2	DILWORTH, EDWARD A & ORTIZ, CINDY J 73 HARTWICH ST MAYWOOD, NJ 73 HARTWICH ST	07607	286100 387900 674000	1450448	1450448 00	348140 348140 696280	381128 373040 754168	362612 362612 725224
102 30 209500-0	50X110 2LT FG11S .1263	2	MAYER, ELAINE M. 69 HARTWICH STREET MAYWOOD, NJ 69 HARTWICH ST	07607	286100 173200 459300	988414	988414 00	236884 236884 473768	260079 254567 514646	247104 247103 494207
102 31 209600-1	50X110 2LT FG11S .1263	2	SENGOS, IOANNIS & OATES, DANIELLE 65 HARTWICH ST MAYWOOD, NJ 65 HARTWICH ST	07607	286100 197500 483600	1040707	1040707 00	249479 249479 498958	273776 267973 541749	260177 260177 520354
102 32 220900-7	50X110 2LT FG11S .1263	2	WEIGEL (TESTMT TRST), GAIL M 66 HARTWICH ST MAYWOOD, NJ 66 HARTWICH ST	07607	286100 185100 471200	1014022	1014022 00	243074 243074 486148	266765 261109 527874	253506 253505 507011
102 33 221000-5	50X110 2LT FG11S .1263	2	THANT, SU THEW 70 HARTWICH ST MAYWOOD, NJ 70 HARTWICH ST	07607	286100 269600 555700	1195866	1195866 00	286834 286833 573667	314434 307765 622199	298967 298966 597933
102 34 221100-6	50X110 2LT FG11S .1263	2	MYINT, AUNG CHO & LYNN LYNN THWAY 74 HARTWICH ST MAYWOOD, NJ 74 HARTWICH ST	07607	286100 243400 529500	1139484	1139484 00	273270 273269 546539	299650 293295 592945	284871 284871 569742
102 35 221200-7	50X115 25X110, FG1 1S .1320	2	GORANT, ALEX G & JESSIE S 78 HARTWICH ST MAYWOOD, NJ 78 HARTWICH ST	07607	287900 252800 540700	1163586	1163586 00	279083 279083 558166	305955 299465 605420	290897 290896 581793
102 36 221300-8	70X100 3LT FG22S .1607	2	LEE, THOMAS & CATHERINE 391 GOLF AVE MAYWOOD, NJ 391 GOLF AVE	07607	297000 233800 530800	1142282	1142282 00	273970 273969 547939	300356 293987 594343	285571 285570 571141
102 37 221400-9	50X100 2LT FG12S .1148	2	PRESS, MORTON & RITA 381 GOLF AVE MAYWOOD, NJ 381 GOLF AVE	07607	282500 216400 498900	1073633 W1	1073633 -25000	251142 251141 502283	276169 270181 546350	262159 262158 524317
102 38 221500-0	50X125 2LT FG12S .1435	2	ROZBORIL, DUSAN & TEREZIE 375 GOLF AVE MAYWOOD, NJ 375 GOLF AVE	07607	291600 249500 541100	1164447	1164447 00	279244 279244 558488	306226 299733 605959	291112 291112 582224
102 39 221600-1	50X125 2LT FG12S .1435	2	SADOWSKI, JOHN M & LISA J 371 GOLF AVE MAYWOOD, NJ 371 GOLF AVE	07607	291600 196900 488500	1051252	1051252 00	252063 252062 504125	276495 270632 547127	262813 262813 525626
102 40 221700-2	50X110 F G1 2S .1263	2	NEMECZEK, BARBARA A & DANIEL M 73 ROMAINE AVE MAYWOOD, NJ 73 ROMAINE AVE	07607	286100 199600 485700	1045226	1045226 00	250556 250555 501111	274972 269143 544115	261307 261306 522613

7393700

15911241

00

25000

15886241

7618920

8267321

7943122

Block No. Lot No. Qualification Account No.	Land Dimensions Building Description Additional Lots Acreage	Prop. Class	Owner's Name Address City State Property Location	Billing Code Zip Code	Land Improvement Exemption Net Total	2024 Property Tax Special Dist	2024 Total Tax Deduction Net Tax	Amt.Billed 2024 1st Q 2nd Q Total	2nd Half 2024 3rd Q 4th Q Total	Preliminary 2025 Tax 1st Q 2nd Q Total
102 41 221800-3	50X110 2LT FG12S .1263	2	O'ROURKE, JAMES ROBERT & KIMBERLY 328 WOODLAND AVE BRIELLE, NJ 67 ROMAINE AVE	08730	286100 197200 483300	1040062	1040062 00 1040062	249372 249371 498743	273559 267760 541319	260016 260015 520031
102 42 221900-4	75X110 3LT FG12S .1894	2	SAVAGE, JOHN E. & MARY BETH 61 ROMAINE AVE MAYWOOD NJ 61 ROMAINE AVE	07607	306100 267000 573100	1233311	1233311 00 1233311	295876 295876 591752	324218 317341 641559	308328 308328 616656
102 43 233300-5	50X133 2.5LT FG12S .1527	2	LONGOBARDI, FREDERICK S & MARGARET A 60 ROMAINE AVENUE MAYWOOD, NJ 60 ROMAINE AVE	07607	294500 207800 502300	1080950	1080950 00 1080950	259168 259167 518335	284321 278294 562615	270238 270237 540475
102 44 233400-6	50X135 3LT FG22S N .1550	2	SOMMER JENNIFER A 66 ROMAINE AVE MAYWOOD, NJ 66 ROMAINE AVE	07661	295200 209200 504400	1085469	1085469 00 1085469	260244 260244 520488	285517 279464 564981	271368 271367 542735
102 45 233500-7	L6 50X136 3LT FG12S .1561	2	KIM, KIH YUN & CHOI, CHRISTINE JIWON 70 ROMAINE AVE MAYWOOD, NJ 70 ROMAINE AVE	07607	295600 219400 515000	1108280	1108280 00 1108280	265734 265734 531468	291496 285316 576812	277070 277070 554140
102 46 233600-8	50X138 3LT FG22S .1584	2	FIGUEROA, MIGUEL A & NANCY L 74 ROMAINE AVE MAYWOOD NJ 74 ROMAINE AVE	07607	295900 245100 541000	1164232	1164232 00 1164232	279244 279244 558488	306118 299626 605744	291058 291058 582116
102 47 233700-9	72X100 2.5LT FG22S .1653	2	BASDEO, MALICIA & HERNANDEZ, JASON 363 GOLF AVENUE MAYWOOD, NJ 363 GOLF AVE	07607	298500 282800 581300	1250958	1250958 00 1250958	300075 300074 600149	328892 321917 650809	312740 312739 625479
102 48 233800-0	68X100 3LT FG11S .1561	2	ARCAROLI JR, (ETAL), FRANK J. 361 GOLF AVE MAYWOOD, NJ 361 GOLF AVE	07607	295600 241600 537200	1156054	1156054 00 1156054	277253 277252 554505	303998 297551 601549	289014 289013 578027
102 49 232900-4	61X150 3LT FG11S .2101	2	CECCONI, MATTHEW & BRYAN, ALISON 355 GOLF AVE MAYWOOD, NJ 355 GOLF AVE	07607	312600 229600 542200	1166814	1166814 00 1166814	279890 279890 559780	306771 300263 607034	291704 291703 583407
102 50 233000-2	50X150 3LT 2SB .1722	2	JOHNSON, KENNETH & BARBARA 351 GOLF AVE MAYWOOD NJ 351 GOLF AVE	07607	300600 385500 686100	1476487	1476487 00 1476487	354384 354384 708768	387976 379743 767719	369122 369122 738244
102 51 233100-3	75X150 4.5LT FG11S .2583	2	RICHARDS, THOMAS H & NANCY J 347 GOLF AVE MAYWOOD N J 347 GOLF AVE	07607	322800 325500 648300	1395142 v1	1395142 -25000 1370142	328542 328541 657083	360419 352640 713059	342536 342535 685071
102 52 233200-4	75X150 4.5LT FG11S .2583	2	POMARICO, THEODORE & JILL K 339 GOLF AVE MAYWOOD, NJ 339 GOLF AVE	07607	322800 281800 604600	1301099	1301099 00 1301099	312132 312131 624263	342046 334790 676836	325275 325275 650550
102 53 231900-7	50X150 3LT BG11S .1722	2	BUFI, IGNAZIO & ANTONIA 333 GOLF AVE MAYWOOD NJ 333 GOLF AVE	07607	300600 253300 553900	1191993 s1	1191993 -25000 1166993	279669 279668 559337	307152 300504 607656	291749 291748 583497
102 54 232000-5	75X150 4LT BG21S .2583	2	VARELAS, PATRICK W & CHRISTINE C 55 E MAGNOLIA AVE MAYWOOD N J 55 E MAGNOLIA AVE	07607	313100 370600 683700	1471322	1471322 00 1471322	352877 352877 705754	386887 378681 765568	367831 367830 735661

7956400

17122173

00

50000

17072173

8188913

8883260

8536089

Block No. Lot No. Qualification Account No.	Land Dimensions Building Description Additional Lots Acreage	Prop. Class	Owner's Name Address City State Property Location	Billing Code Zip Code	Land Improvement Exemption Net Total	2024 Property Tax Special Dist	2024 Total Tax Deduction Net Tax	Amt.Billed 2024 1st Q 2nd Q Total	2nd Half 2024 3rd Q 4th Q Total	Preliminary 2025 Tax 1st Q 2nd Q Total
102 55 232100-6	75X150 4LT FG21S .2583	2	HUNKELE, MARY ELLEN 51 E MAGNOLIA AVE MAYWOOD NJ 51 E MAGNOLIA AVE	07607	313100 240300 553400	1190917	1190917 W1 -25000 1165917	279400 279399 558799	306880 300238 607118	291480 291479 582959
102 56 232200-7	50X150 3LT FG22S .1722	2	GONZALEZ, YOJANNY M ETAL 49 E MAGNOLIA AVE MAYWOOD, NJ 49 E MAGNOLIA AVE	07607	291600 337900 629500	1354684	1354684 00 1354684	325103 325103 650206	356016 348462 704478	338671 338671 677342
102 57 232300-8	50X150 3LT FG11S .1722	2	BEIRNE, KRISTEN M TRSTE 135 OXFORD AVE SADDLE BROOK, NJ 41 E MAGNOLIA AVE	07663	291600 307100 598700	1288402	1288402 V1 -25000 1263402	302867 302867 605734	332427 325241 657668	315851 315850 631701
102 58 232400-9	50X150 3LT FG11S .1722	2	SURGAN, MERLE F 326 JAEGER AVE MAYWOOD, NJ 326 JAEGER AVE	07607	300600 229300 529900	1140345	1140345 00 1140345	273485 273485 546970	299867 293508 593375	285087 285086 570173
102 59 232500-0	50X150 3LT FG11S .1722	2	BOZANIAN, E.J. & MCGREGOR, M. TRUSTEES 330 JAEGER AVE MAYWOOD, NJ 330 JAEGER AVE	07607	300600 184700 485300	1044366	1044366 00 1044366	250448 250448 500896	274647 268823 543470	261092 261091 522183
102 60 232600-1	50X150 2LT FG11S .1722	2	LINSALATA, FRANK & CHRISTINE M. 334 JAEGER AVE MAYWOOD, NJ 334 JAEGER AVE	07607	300600 197300 497900	1071481	1071481 00 1071481	256907 256907 513814	281821 275846 557667	267871 267870 535741
102 61 232700-2	50X150 3LT FG11S .1722	2	LAURICE, DANIELLE 340 JAEGER AVENUE MAYWOOD, NJ 340 JAEGER AVE	07607	300600 302400 603000	1297656	1297656 00 1297656	311378 311378 622756	341068 333832 674900	324414 324414 648828
102 62 232800-3	65X150 3LT BG21S .2238	2	VARGAS, MANUEL & ANNEMARIE 346 JAEGER AVE. MAYWOOD, NJ 346 JAEGER AVE	07607	316900 323300 640200	1377710	1377710 00 1377710	330701 330701 661402	361996 354312 716308	344428 344427 688855
102 63 231200-0	100X163 1.5SBBRKFR .3742	2	REEVES (ETALS), MARK P (P. REEVES L/E) C/O 345 JAEGER AVE MAYWOOD, NJ 345 JAEGER AVE	07607	324900 291300 616200	1326062	1326062 00 1326062	325534 325533 651067	341195 333800 674995	331516 331515 663031
102 64 231300-1	50X163 3LT F G1 2S .1871	2	DOMINIC, MARIA & NELSON, FREDERICK 341 JAEGER AVE MAYWOOD, NJ 341 JAEGER AVE	07607	305300 354100 659400	1419029	1419029 00 1419029	340605 340604 681209	372867 364953 737820	354758 354757 709515
102 65 231400-2	50X163 3LT FG12S .1871	2	BRUNO, JOSEPH & MICHELE 333 JAEGER AVE MAYWOOD NJ 333 JAEGER AVE	07607	305300 239200 544500	1171764	1171764 00 1171764	281075 281074 562149	308075 301540 609615	292941 292941 585882
102 66 231500-3	68X163 4LT FG22S .2545	2	FIGLIA, PETER A. & SUSAN M. 325 JAEGER AVE MAYWOOD, NJ 327 JAEGER AVE	07607	322800 444500 767300	1651230	1651230 00 1651230	396368 396367 792735	433851 424644 858495	412808 412807 825615
102 67 231600-4	100X150 6LT FG12S .3444	2	HEANEY, HERBERT S. & MARY ELIZABETH 25 E. MAGNOLIA AVE. MAYWOOD, N.J. 25 E MAGNOLIA AVE	07607	310400 421100 731500	1574188	1574188 00 1574188	384903 384902 769805	406581 397802 804383	393547 393547 787094
102 68 231700-5	63X150 4LT FG32S .2169	2	CORREA, ANDRES RODRIGUEZ 21 E MAGNOLIA AVENUE MAYWOOD, NJ 21 E MAGNOLIA AVE	07607	305300 332700 638000	1372976	1372976 00 1372976	329517 329517 659034	360799 353143 713942	343244 343244 686488

8494800

18280810

00

50000

18230810

8776576

9454234

9115407

Block No. Lot No. Qualification Account No.	Land Dimensions Building Description Additional Lots Acreage	Prop. Class	Owner's Name Address City State Property Location	Billing Code Zip Code	Land Improvement Exemption Net Total	2024 Property Tax Special Dist	2024 Total Tax Deduction Net Tax	Amt.Billed 2024 1st Q 2nd Q Total	2nd Half 2024 3rd Q 4th Q Total	Preliminary 2025 Tax 1st Q 2nd Q Total
103 1 207000-1	100X87 1SBBRCB .1997	2	CARRASCAL, DUNIA GLADYS QUISPE 24 TAPLIN AVE MAYWOOD, NJ 24 TAPLIN AVE	07607	304300 260500 564800	1215450	1215450 00 1215450	292593 292593 585186	318521 311743 630264	303863 303862 607725
103 2 205900-6	108X150 1SBBRCB .3719	15D	UNITY CHURCH OF CHRIST 735 RUTLAND AVENUE TEANECK, NJ OAK & TAPLIN	07666	*EXEMPT*	00	00 00 00	00 00 00	00 00 00	00 00 00
103 3 206900-3	44X100 2LT FG11S .1010	15F	HASSON, ALICE & PATRICK 436 OAK AVENUE MAYWOOD, NJ 436 OAK AVE	07607	*EXEMPT*	00	00 00 00	00 00 00	00 00 00	00 00 00
103 4 206000-4	198X250 10.5LT 1.1364	15C	BOROUGH OF MAYWOOD 15 PARK AVE MAYWOOD NJ 459 MAYWOOD AVE	07607	*EXEMPT*	00	00 00 00	00 00 00	00 00 00	00 00 00
103 5 206100-5	50X150 F 2S .1722	2	STANKOVICH(ETAL), CSILLA A 451 MAYWOOD AVE MAYWOOD, NJ 451 MAYWOOD AVE	07607	252800 268100 520900	1120977	1120977 00 1120977	268856 268856 537712	294758 288507 583265	280245 280244 560489
103 6 206800-2	50X102 1SF W/ BSMT .1171	2	LOIBL, LINDA S. 460 OAK AVE MAYWOOD, NJ 416 OAK AVE	07607	264700 233200 497900	1071481	1071481 00 1071481	257392 257391 514783	281337 275361 556698	267871 267870 535741
103 7 206200-6	149X252 150X126 F LOT 8 .8620	4A	JW CONGREGATION SUPPORT INC 1005 RED MILLS RD WALKILL, NY 439 MAYWOOD AVE	12589	613300 1693400 2306700	4964018	4964018 00 4964018	1039738 1039737 2079475	1456112 1428431 2884543	1241005 1241004 2482009
103 9 206300-7	51X111 .1300	2	BROWN, ALEXANDER & CAROL 9 THOMA AVE MAYWOOD, NJ 9 THOMA AVE	07607	268900 243500 512400	1102685	1102685 00 1102685	265196 265196 530392	289221 283072 572293	275672 275671 551343
103 10 206400-8	50X111 .1274	2	BONJA, SALIM E & RODRIGUEZ, Z. 13 THOMA AVE MAYWOOD, NJ 13 THOMA AVE	07607	268200 277100 545300	1173486	1173486 00 1173486	282043 282043 564086	307972 301428 609400	293372 293371 586743
103 11 206500-9	50X110 .1263	2	TORRES, CARLOS & DENISE 17 THOMA AVE MAYWOOD, NJ 17 THOMA AVE	07607	267800 280100 547900	1179081	1179081 00 1179081	283281 283281 566562	309547 302972 612519	294771 294770 589541
103 12 206600-0	50X108 FG22S .1240	15F	DIDINO, MARIA 21 THOMA AVE MAYWOOD, N.J. 21 THOMA AVE	07607	*EXEMPT*	00	00 00 00	00 00 00	00 00 00	00 00 00
103 13 206700-1	50 X 108 1SFR&B .1240	2	GABELMANN, WM E & PATRICIA 25 THOMA AVE MAYWOOD N J 25 THOMA AVE	07607	266700 246600 513300	1104622	1104622 00 1104622	265627 265626 531253	289764 283605 573369	276156 276155 552311
104 1 205300-0	53X105 2LT FG22S .1278	2	CLANCY JAMES PATRICK 55 THOMA AVE MAYWOOD NJ 55 THOMA AVE	07607	281200 141000 422200	908574	908574 00 908574	217615 217614 435229	239206 234139 473345	227144 227143 454287
104 2 204400-4	50X126 2LT FG22S .1446	2	GIEGER-SCHULTZ, LORRAINE 402 POPLAR AVE MAYWOOD, NJ 402 POPLAR AVE	07607	286900 245300 532200	1145294	1145294 00 1145294	274508 274507 549015	301333 294946 596279	286324 286323 572647

6963600

14985668

00

00

14985668

6893693

8091975

7492836

Block No. Lot No. Qualification Account No.	Land Dimensions Building Description Additional Lots Acreage	Prop. Class	Owner's Name Address City State Property Location	Billing Code Zip Code	Land Improvement Exemption Net Total	2024 Property Tax Special Dist	2024 Total Tax Deduction Net Tax	Amt.Billed 2024 1st Q 2nd Q Total	2nd Half 2024 3rd Q 4th Q Total	Preliminary 2025 Tax 1st Q 2nd Q Total
104 3 204500-5	59X125 2.5LT FG11S .1693	2	MAKI, ROGER J & MARY F 406 POPLAR AVE MAYWOOD, N.J. 406 POPLAR AVE	07607	296100 125500 421600	907283	907283 W1 -25000 882283	213626 213625 427251	230046 224986 455032	220571 220571 441142
104 4 204600-6	40X125 2LT FG12S .1148	2	BASILE, B V JR & R A 410 POPLAR AVE MAYWOOD NJ 410 POPLAR AVE	07607	277500 201700 479200	1031238	1031238 V1 -25000 1006238	240861 240860 481721	265134 259383 524517	251560 251559 503119
104 5 204700-7	38X125 2LT FG12S .1090	2	VENDIVIL, FRANCIS & LEISHEL 414 POPLAR AVE MAYWOOD, NJ 414 POPLAR AVE	07607	275800 232400 508200	1093646	1093646 00 1093646	262128 262128 524256	287745 281645 569390	273412 273411 546823
104 6 204800-8	50X125 2.5LT FG21S .1435	2	SOLARO (ETAL), STEVEN M 418 POPLAR AVE MAYWOOD, NJ 418 POPLAR AVE	07607	286600 136000 422600	909435	909435 00 909435	217830 217830 435660	239423 234352 473775	227359 227359 454718
104 7 204900-9	50X125 2.5LT FG12S .1435	2	GRYCZKO, JOSEPH F & ELENA CARUSO 422 POPLAR AVE MAYWOOD, NJ 422 POPLAR AVE	07607	286600 175200 461800	993794	993794 00 993794	238122 238122 476244	261546 256004 517550	248449 248448 496897
104 8 205000-7	50X125 2.5LT FG11S .1435	2	AYERLEE, JEAN E 56 BELLE AVENUE MAYWOOD, NJ 428 POPLAR AVE	07607	286600 140900 427500	919980	919980 00 919980	220360 220359 440719	242196 237065 479261	229995 229995 459990
104 9 205100-8	50X125 2.5LT FG11S .1435	2	GONZALEZ, RAUL 432 POPLAR AVE MAYWOOD, NJ 432 POPLAR AVE	07607	286600 310900 597500	1285820	1285820 00 1285820	308364 308363 616727	338132 330961 669093	321455 321455 642910
104 10 205200-9	62X129 3LT FG22S .1836	2	ALLARD, JEAN-BAPTISTE ETAL 54 TAPLIN AVE MAYWOOD, NJ 54 TAPLIN AVE	07607	300200 209100 509300	1096014	1096014 00 1096014	262720 262720 525440	288343 282231 570574	274004 274003 548007
104 11 205700-4	63X119 3LT FG12S .1721	2	HERRERA, DIEGO & LATORRES, JACKLYN 46 TAPLIN AVE MAYWOOD, NJ 46 TAPLIN AVE	07607	295600 190200 485800	1045442	1045442 00 1045442	250556 250555 501111	275080 269251 544331	261361 261360 522721
104 12 205800-5	50X136 2LT FG11S .1561	2	BOLEN, CRAIG & GALLAGHER, SUZANNE 40 TAPLIN AVE MAYWOOD, NJ 40 TAPLIN AVE	07607	290200 222500 512700	1103330	1103330 00 1103330	264443 264442 528885	290299 284146 574445	275833 275832 551665
104 13 203600-9	75X126 4LT FG22S .2169	2	GONZALESZ, SILVA & COHEN, JONATHAN 34 TAPLIN AVE MAYWOOD, NJ 34 TAPLIN AVE	07607	310300 366100 676400	1455613	1455613 00 1455613	349325 349324 698649	382541 374423 756964	363904 363903 727807
104 14 203700-0	50X125 2LT FG11S .1435	2	FAJVAN, ROBERT V & MARIA 433 OAK AVENUE MAYWOOD, NJ 433 OAK AVE	07607	286600 230700 517300	1113230	1113230 00 1113230	266865 266864 533729	292854 286647 579501	278308 278307 556615
104 15 203800-1	50X125 2.5LT FG11S .1435	2	DUNLAP, WENDI 427 OAK AVE MAYWOOD, NJ 427 OAK AVE	07607	286600 260500 547100	1177359	1177359 00 1177359	282259 282258 564517	309704 303138 612842	294340 294340 588680
104 16 203900-2	50X125 2LT F1S .1435	2	GUIA, JUAN & RAMIREZ, ZULAY CASTILLO 423 OAK AVE MAYWOOD, NJ 423 OAK AVE	07607	286600 126900 413500	889852	889852 00 889852	213094 213093 426187	234314 229351 463665	222463 222463 444926

Block No. Lot No. Qualification Account No.	Land Dimensions Building Description Additional Lots Acreage	Prop. Class	Owner's Name Address City State Property Location	Billing Code Zip Code	Land Improvement Exemption Net Total	2024 Property Tax Special Dist	2024 Total Tax Deduction Net Tax	Amt.Billed 2024 1st Q 2nd Q Total	2nd Half 2024 3rd Q 4th Q Total	Preliminary 2025 Tax 1st Q 2nd Q Total
104 17 204000-0	50X125 .1435	2	TIMMINS, CHRISTOPHER & LISA 419 OAK AVENUE MAYWOOD, NJ 419 OAK AVE	07607	286600 635600 922200	1984574	1984574 00	477913 477912	519908 508841	496144 496143 992287
104 18 204100-1	50X125 2.5LT FG12S .1435	2	MOHRING,STEPHEN H &JOANMARIE 415 OAK AVE MAYWOOD, NJ 415 OAK AVE	07607	286600 212900 499500	1074924	1074924 00	257607 257606	282853 276858	268731 268731 537462
104 19 204200-2	62X125 5LT FG22S .1779	2	BASILE, BRAD V & DYRNESS, SUSAN 411 OAK AVE MAYWOOD, NJ 411 OAK AVE	07607	297400 289600 587000	1263224	1263224 00	303035 303035	332099 325055	315806 315806 631612
104 20 204300-3	73X125 69X125 FG1 2S .2095	2	O'NEILL, JUSTIN & STACEY A 399 OAK AVE MAYWOOD, NJ 399 OAK AVE	07607	303800 195400 499200	1074278	1074278 00	257499 257499	282636 276644	268570 268569 537139
104 21 205600-3	75X107 3LT FG22S .1842	2	SOLIS,JOANNE 39 THOMA AVE MAYWOOD,NJ 39 THOMA AVE	07607	299400 380900 680300	1464006	1464006 00	351101 351100	384984 376821	366002 366001 732003
104 22 205500-2	75X106 2LT FG12S .1825	2	DIAZ, WILDA 45 THOMA AVE MAYWOOD, NJ 45 THOMA AVE	07607	298900 315400 614300	1321974	1321974 00	317083 317083	347590 340218	330494 330493 660987
104 23 205400-1	50X105 2LT FG12S .1205	2	TAVERAS, UZZIEL & NUNEZ, KARLENE 49 THOMA AVE MAYWOOD, NJ 49 THOMA AVE	07607	279300 305700 585000	1258920	1258920 00	301905 301904	331066 324045	314730 314730 629460
105 1 195900-2	54X100 2LT FG12S .1240	2	CHAN, WINNIE YUAN 141 PROSPECT AVENUE MAYWOOD, NJ 141 PROSPECT AVE	07607	280400 188800 469200	1009718	1009718 00	241944 241943	265731 260100	252430 252429 504859
105 2 196000-0	50X93 2LT FG22S .1067	2	NGAAMBA (ETAL), LYNDIA 436 HILL STREET MAYWOOD, NJ 436 HILL ST	07607	267100 337100 604200	1300238	1300238 00	311647 311647	342098 334846	325060 325059 650119
105 3 196100-1	50X100 2LT .1148	2	BLAS, JEROME C. & PAMELA S. 440 HILL ST. MAYWOOD, N.J. 440 HILL ST	07607	277500 229600 507100	1091279	1091279 00	262290 262289	286393 280307	272820 272820 545640
105 4 195500-8	45X80 1.5LT FG12S .0826	2	WILSON, VINTON OJ& NASHIKA, LUMSDEN 399 PALMER AVE MAYWOOD, NJ 399 PALMER AVE	07607	258000 211000 469000	1009288	1009288 00	241782 241782	265676 260048	252322 252322 504644
105 5 195600-9	56X80 2LT FG12S .1028	2	STEFANO, JOHN & MARILYN 397 PALMER AVE MAYWOOD NJ 397 PALMER AVE	07607	269700 189600 459300	988414	988414 00	236777 236776	260186 254675	247104 247103 494207
105 6 195700-0	58X101 2LT FG22S .1345	2	SCIANCELEPORE,J. & TIELEMAN, W.J. 117 PROSPECT AVE MAYWOOD NJ 117 PROSPECT AVE	07607	283700 177100 460800	991642	991642 00	237584 237583	261002 255473	247911 247910 495821
105 7 195800-1	54X100 2LT FG12S .1240	2	BERNSTEIN, HAROLD M & MARCIA M 133 PROSPECT AVE MAYWOOD, NJ 133 PROSPECT AVE	07607	280800 157700 438500	943652	943652 00	226065 226065	248392 243130	235913 235913 471826

7795600

16776131

00

00

16776131

8048456

8727675

8388066

Block No. Lot No. Qualification Account No.	Land Dimensions Building Description Additional Lots Acreage	Prop. Class	Owner's Name Address City State Property Location	Billing Code Zip Code	Land Improvement Exemption Net Total	2024 Property Tax Special Dist	2024 Total Tax Deduction Net Tax	Amt.Billed 2024 1st Q 2nd Q Total	2nd Half 2024 3rd Q 4th Q Total	Preliminary 2025 Tax 1st Q 2nd Q Total
106 1 197800-5	33X100 2LT FG12S .0758	2	246 PROSPECT AVENUE LLC 3 WARREN DRIVE VERNON, NJ 246 PROSPECT AVE	07462	224400 335600 560000	1205120	1205120 00 1205120	288395 288394 576789	317526 310805 628331	301280 301280 602560
106 2 197900-6	20X200 45X160 6LT F2S .1286	4C	EFJ 240 PROSPECT LLC 304 JUSTIN CT PARAMUS, NJ 240 PROSPECT AVE	07652	294600 1045500 1340100	2883895	2883895 00 2883895	684062 684062 1368124	765926 749845 1515771	720974 720974 1441948
106 3 198000-4	50X200 2SF2G .2296	2	ZAMBRANO, GUSTAVO D. & SILVANA G 230 PROSPECT AVE MAYWOOD, NJ 230 PROSPECT AVE	07607	288800 408000 696800	1499514	1499514 00 1499514	360574 360574 721148	393364 385002 778366	374879 374878 749757
106 4 198100-5	50X200 2SF2G .2296	2	GEHRIG, EDGAR & IRENE 53 CHERYLL HILLS DRIVE HAWTHORNE, N.J. 226 PROSPECT AVE	07506	274300 303600 577900	1243641	1243641 00 1243641	299806 299805 599611	325483 318547 644030	310911 310910 621821
106 5 198200-6	50X200 4LT FG12S .2296	2	KOUMOULOS, LEONIDAS & MARIA 74 FOREST AVE PARAMUS, NJ 222 PROSPECT AVE	07652	259900 510600 770500	1658116	1658116 00 1658116	399113 399112 798225	434569 425322 859891	414529 414529 829058
106 6 198300-7	59X200 FG12S .2709	2	SCANEL, MARK 250 MAYWOOD AVE MAYWOOD, NJ 218 PROSPECT AVE	07607	265100 363100 628200	1351886	1351886 00 1351886	324888 324888 649776	354825 347285 702110	337972 337971 675943
106 7 C0001 198400-8	50X200, 100X60 CONDO 9 .0000	2	ALSTON, IDA 210 PROSPECT AVE #A MAYWOOD, NJ 210 PROSPECT AVE	07607 A-2 5	260500 468500 729000	1568808	1568808 00 1568808	377367 377367 754734	411411 402663 814074	392202 392202 784404
106 7 C0002 198400-8	50X200, 100X60 CONDO 9 .0000	2	GU, LILLIAN & CHEN, HONGYUAN 210 UNITE PROSPECT AVE MAYWOOD, NJ 210 PROSPECT AVE	07607 A-2 5	260500 468500 729000	1568808	1568808 00 1568808	377367 377367 754734	411411 402663 814074	392202 392202 784404
106 8 198600-0	60X100 2.5LT FG11S .1377	2	HALPIN, ROBERT F., & D.A. ETAL 208 PROSPECT AVE MAYWOOD, NJ 208 PROSPECT AVE	07607	259800 301500 561300	1207918 V1	1207918 -25000 1182918	282844 282844 565688	311983 305247 617230	295730 295729 591459
106 10 198500-9	66X200 5LT FG32S .3030	2	PATLOLLA, SATHYANARAYAN R ETAL 204 PROSPECT AVENUE MAYWOOD, NJ 204 PROSPECT AVE	07607	299500 180600 480100	1033175	1033175 00 1033175	243559 243558 487117	275910 270148 546058	258294 258294 516588
106 11 198900-3	55X100 2LT FG11S .1263	2	200 PROSPECT AVE CO. 200 PROSPECT AVE MAYWOOD, NJ 200 PROSPECT AVE	07607	256100 320900 577000	1241704	1241704 00 1241704	297222 297222 594444	327092 320168 647260	310426 310426 620852
106 12 198800-2	55X100 6LT F2S .1263	2	SHELTON, GODFREY & MARIA 192 PROSPECT AVENUE MAYWOOD, NJ 192 PROSPECT AVE	07607	309900 235900 545800	1174562	1174562 00 1174562	280698 280697 561395	309858 303309 613167	293641 293640 587281
106 13 199000-1	65X200 5LT FG11S .2984	15F	SPECTRUM MAYWOOD HOME, INC. 210 RIVERVALE RD RIVERVALE, NJ 182 PROSPECT AVE	07675	*EXEMPT*	00	00 00 00	00 00 00	00 00 00	00 00 00
106 14 199100-2	L11 65X200 5LT FG22S .2984	2	WILDERMUTH, LAURA D 178 PROSPECT AVE MAYWOOD, NJ 178 PROSPECT AVE	07607	298500 199800 498300	1072342	1072342 00 1072342	256315 256315 512630	282846 276866 559712	268086 268085 536171

Block No. Lot No. Qualification Account No.	Land Dimensions Building Description Additional Lots Acreage	Prop. Class	Owner's Name Address City State Property Location	Billing Code Zip Code	Land Improvement Exemption Net Total	2024 Property Tax Special Dist	2024 Total Tax Deduction Net Tax	Amt.Billed 2024 1st Q 2nd Q Total	2nd Half 2024 3rd Q 4th Q Total	Preliminary 2025 Tax 1st Q 2nd Q Total
106 15 199300-4	50X200 4LT FG22S .2296	2	DIMARTINO, MASSIMO 174 PROSPECT ST MAYWOOD, NJ 174 PROSPECT AVE	07607	288800 237600 526400	1132813	1132813 00 1132813	271978 271978 543956	297587 291270 588857	283204 283203 566407
106 16 199200-3	58X200 2LT F2S .2663	2	THE 2008 CBT MANAGMT TRUST II P.O. BOX 1039 MAYWOOD, NJ 168 PROSPECT AVE	07607	294000 167100 461100	992287	992287 00 992287	237153 237153 474306	261757 256224 517981	248072 248072 496144
106 17 199400-5	33X200 2.5LT FG22S .1515	2	SIDLE, VICTORIA M & HERSCHEL 160 PROSPECT AVE MAYWOOD, NJ 160 PROSPECT AVE	07607	264600 183600 448200	964526	964526 00 964526	230587 230586 461173	254366 248987 503353	241132 241131 482263
106 18 199500-6	33X200 2.5LT FG11S .1515	2	GOTAY, MANUEL & PASCARELLA, ROSANNA 100 E LAS OLAS BLVD #3203 FORT LAUDERDALE, FL 156 PROSPECT AVE	33301	264600 167600 432200	930094	930094 00 930094	222298 222297 444595	245343 240156 485499	232524 232523 465047
106 19 199600-7	33X200 2.5LT FG12S .1515	2	FOUR-M REALTY, LLP 174 WINDSOR RD. PARAMUS, NJ 152 PROSPECT AVE	07652	289600 337500 627100	1349519	1349519 00 1349519	323704 323703 647407	354819 347293 702112	337380 337380 674760
106 20 199700-8	50X200 4LT FG12S .2296	2	KLINGSBERG, STEVEN H. 148 PROSPECT AVE. MAYWOOD, NJ 148 PROSPECT AVE	07607	313800 138600 452400	973565	973565 00 973565	233224 233224 466448	256273 250844 507117	243392 243391 486783
106 21 199800-9	50X200 4LT FG22S .2296	2	PATCHAK, GARY & GIANELLA, PATRICIA 144 PROSPECT AVE MAYWOOD NJ 144 PROSPECT AVE	07607	313800 186400 500200	1076430	1076430 00 1076430	257984 257983 515967	283233 277230 560463	269108 269107 538215
106 22 199900-0	40X100 2LT FG11S .0918	2	140 PROSPECT AVE LLC P.O. BOX 1039 MAYWOOD, NJ 140 PROSPECT AVE	07607	264000 196400 460400	990781	990781 00 990781	237315 237314 474629	260839 255313 516152	247696 247695 495391
106 23 201800-7	40X100 2LT FG11S .0918	2	CONCA, RALPH 147 MARGARET AVE NUTLEY, NJ 145 MAPLE AVE	07110	105600 16900 122500	263620	263620 00 263620	63029 63029 126058	69516 68046 137562	65905 65905 131810
106 25 200000-2	46X200 2LT FG12S .2112	2	RUBIO, CARLOS & SUSANA 136 PROSPECT AVE. MAYWOOD, NJ 136 PROSPECT AVE	07607	308000 222100 530100	1140775	1140775 00 1140775	274293 274292 548585	299276 292914 592190	285194 285194 570388
106 26 200200-4	60X200 5LT FG22S .2755	2	130 PROSPECT AVE LLC P.O. BOX 1039 MAYWOOD, NJ 130 PROSPECT AVE	07607	320300 226300 546600	1176283	1176283 00 1176283	281882 281881 563763	309540 302980 612520	294071 294071 588142
106 27 200300-5	59X200 5LT FG22S .2709	2	126 PROSPECT AVE LLC P.O. BOX 1039 MAYWOOD, NJ 126 PROSPECT AVE	07607	320300 262700 583000	1254616	1254616 00 1254616	300721 300720 601441	330086 323089 653175	313654 313654 627308
106 28 200400-6	50X200 4LT F2S .2296	2	DEL CARMEN GARCIA, MARIA 120 PROSPECT AVE 2ND FL MAYWOOD, NJ 118 PROSPECT AVE	07607	313800 147200 461000	992072	992072 00 992072	237745 237745 475490	261057 255525 516582	248018 248018 496036
106 29 200500-7	50X200 4LT FG12S .2296	2	CLEAR II, MICHAEL (ETAL) 493 VAN OARDEN STREET SADDLE BROOK, NJ 112 PROSPECT AVE	07663	314400 181400 495800	1066962	1066962 00 1066962	255777 255776 511553	280679 274730 555409	266741 266740 533481

Block No. Lot No. Qualification Account No.	Land Dimensions Building Description Additional Lots Acreage	Prop. Class	Owner's Name Address City State Property Location	Billing Code Zip Code	Land Improvement Exemption Net Total	2024 Property Tax Special Dist	2024 Total Tax Deduction Net Tax	Amt.Billed 2024 1st Q 2nd Q Total	2nd Half 2024 3rd Q 4th Q Total	Preliminary 2025 Tax 1st Q 2nd Q Total
106 30 200600-8	50X200 4LT F1S .2296	2	SCHIANCHI, MARIE CLAIRE & JOHN LOUIS 108 PROSPECT AVE MAYWOOD, NJ 108 PROSPECT AVE	07607	313800 249800 563600	1212867	1212867 00 1212867	290871 290870 581741	318945 312181 631126	303217 303217 606434
106 31 200700-9	55X200 4LT FG11S .2525	2	ROCCO, STEPHEN GEORGE 104 PROSPECT AVE MAYWOOD, NJ 104 PROSPECT AVE	07607	317000 244800 561800	1208994	1208994 00 1208994	289848 289848 579696	318020 311278 629298	302249 302248 604497
106 32 200800-0	10X100 4LT FG2 1S 40X200 .0230	2	AMBROSE, MARK & MAUREEN 100 PROSPECT AVE MAYWOOD NJ 100 PROSPECT AVE	07607	306500 292600 599100	1289263	1289263 00 1289263	309279 309278 618557	338948 331758 670706	322316 322316 644632
106 33 200900-1	40X100 2LT F2S .0918	2	EDEN, MARK & INES 96 PROSPECT AVE MAYWOOD, NJ 96 PROSPECT AVE	07607	264000 173000 437000	940424	940424 00 940424	225258 225258 450516	247576 242332 489908	235106 235106 470212
106 34 201700-6	50X100 2LT F2S .1148	2	DIMARTINO, SEAN & NICOLE 95 MAPLE AVE MAYWOOD, NJ 95 MAPLE AVE	07607	277500 283200 560700	1206626	1206626 00 1206626	289310 289309 578619	317368 310639 628007	301657 301656 603313
106 35 201000-9	50X200 50X200 FG2 2S .2296	2	SLAUGHTER, DONNA 90 PROSPECT AVE MAYWOOD, NJ 90 PROSPECT AVE	07607	313800 174300 488100	1050391	1050391 00 1050391	251740 251739 503479	276385 270527 546912	262598 262598 525196
106 36 201100-0	50X200 12X100 4LT FG11S .1286	2	MOLINA, NELSON & DANYA 84 PROSPECT AVE MAYWOOD, NJ 84 PROSPECT AV	07607	317800 390800 708600	1524907	1524907 00 1524907	365903 365902 731805	400803 392299 793102	381227 381227 762454
106 37 201200-1	53X200 12X100 4LT FG11S .1354	2	THE 2008 CBT MANAGMT TRUST 1 P.O. BOX 1039 MAYWOOD, NJ 80 PROSPECT AVE	07607	319600 317000 636600	1369963	1369963 00 1369963	328548 328548 657096	360253 352614 712867	342491 342491 684982
106 38 201300-2	50X125 2.5LT FG22S .1435	2	HASCUP, RYAN & ROBERT 417 POPLAR AVE MAYWOOD, NJ 417 POPLAR AVE	07607	286900 190400 477300	1027150	1027150 00 1027150	246142 246142 492284	270297 264569 534866	256788 256787 513575
106 39 201400-3	50X125 2LT F1S .1435	2	TOALONGO, NUBE D & LUCERO, ANGEL 411 POPLAR AVE MAYWOOD, NJ 411 POPLAR AVE	07607	286600 190000 476600	1025643	1025643 00 1025643	245765 245765 491530	269916 264197 534113	256411 256411 512822
106 40 201600-5	52X125 2.5LT FG12S .1492	2	MARSHALL, SHIRLEY & GWENETTE R 405 POPLAR AVE MAYWOOD, NJ 405 POPLAR AVE	07607	288400 199800 488200	1050606	1050606 00 1050606	251740 251739 503479	276493 270634 547127	262652 262651 525303
106 41 201500-4	45X125 2.5LT F2S .1291	2	SCANEL, PETER F 200 BROOKDALE ST MAYWOOD, NJ 401 POPLAR AVE	07607	282000 230900 512900	1103761	1103761 00 1103761	265142 265142 530284	289816 283661 573477	275941 275940 551881
107 1 201900-8	76X96 FG12S .1675	2	LOFFRENO, FRANK 65 THOMA AVE MAYWOOD, NJ 65 THOMA AVE	07607	294100 332600 626700	1348658	1348658 00 1348658	323542 323542 647084	354548 347026 701574	337165 337164 674329
107 2 202000-6	50X96 2LT .1102	2	PAIS, LESLIE & ISABELLA 72 THOMA AVENUE MAYWOOD, NJ 73 THOMA AVE	07607	274800 277600 552400	1188765	1188765 00 1188765	285973 285972 571945	311725 305095 616820	297192 297191 594383

7689600

16548018

00

00

16548018

7938115

8609903

8274013

Block No. Lot No. Qualification Account No.	Land Dimensions Building Description Additional Lots Acreage	Prop. Class	Owner's Name Address City State Property Location	Billing Code Zip Code	Land Improvement Exemption Net Total	2024 Property Tax Special Dist	2024 Total Tax Deduction Net Tax	Amt.Billed 2024 1st Q 2nd Q Total	2nd Half 2024 3rd Q 4th Q Total	Preliminary 2025 Tax 1st Q 2nd Q Total
107 3 202100-7	50X95 2LT FG22S .1090	2	DEL GAVIO, JUDITH 79 THOMA AVE MAYWOOD, NJ 79 THOMA AVE	07607	274100 157000 431100	927727	927727 00	222190 222189	244261 239087	231932 231932
107 4 202200-8	50X94 2LT FG12S .1079	2	PANDOLFI, LOUIS & CELESTE 81 THOMA AVE MAYWOOD NJ 81 THOMA AVE	07607	274100 144500 418600	900827	900827 00	215731 215730	237195 232171	225207 225207
107 5 202300-9	50X94 2LT FG12S .1079	2	MORANO, STEPHANIE 87 THOMA AVE MAYWOOD, NJ 87 THOMA AVE	07607	273500 179000 452500	973780	973780 00	233224 233224	256381 250951	243445 243445
107 6 202400-0	75X94 3LT .1618	2	RAMIREZ, MARK & TRICIA N 95 THOMA AVE MAYWOOD, NJ 95 THOMA AVE	07607	292400 200000 492400	1059645	1059645 00	254001 254000	278777 272867	264912 264911
107 7 202500-1	75X92 3LT FG12S .1584	2	KIELY, GINA M 103 THOMA AVE MAYWOOD, NJ 103 THOMA AVE	07607	291300 154900 446200	960222	960222 00	229995 229994	252794 247439	240056 240055
107 8 202600-2	75X91 3LT .1567	2	ROBINSON, DUWAIN & RHONDA 109 THOMA AVE MAYWOOD, NJ 109 THOMA AVE	07607	290700 577000 867700	1867290	1867290 00	449331 449331	489521 479107	466823 466822
107 9 202700-3	50X91 2LT FG12S .1045	2	RIVERA, DINIA & ISMAEL 115 THOMAS AVE MAYWOOD, NJ 115 THOMA AVE	07607	270800 188600 459400	988629	988629 00	236830 236830	260241 254728	247158 247157
107 10 202800-4	50X90 2LT FG11S .1033	2	FALL, JACQUELINE SENE 119 THOMA AVENUE MAYWOOD, NJ 119 THOMA AVE	07607	270100 171000 441100	949247	949247 00	227357 227357	249913 244620	237312 237312
107 11 202900-5	50X89 2LT FG12S .1022	2	KENDRICK, JOHN KIRK & KENDRICK, TANIA E 123 THOMA AVE MAYWOOD, NJ 123 THOMA AVE	07607	292300 166200 458500	986692	986692 00	216485 216484	279613 274110	246673 246673
107 12 203000-3	53X87 ,2LT FG11S .1059	2	PATRICIA M BOHAN-FRANEY FAMILY TR 125 THOMA AVE MAYWOOD, NJ 125 THOMA AVE	07607	271100 164500 435600	937411	937411 00	224451 224450	246869 241641	234353 234353
107 13 203100-4	50X86 2LT FG11S .0987	2	KRAFT, JEFFREY & FELICIA (BENSON) 129 THOMA AVE MAYWOOD, NJ 129 THOMA AVE	07607	268100 194600 462700	995730	995730 00	238499 238498	262143 256590	248933 248932
107 14 203200-5	50X86 2LT F1S .0987	2	DEL ORBE, MILDENSE & KEURYS M 131 THOMA AVE MAYWOOD, NJ 131 THOMA AVE	07607	267400 238900 506300	1089558	1089558 00	261159 261159	286658 280582	272390 272389
107 15 203300-6	50X85 2LT FG11S .0976	2	WINDEL BANDT, EDYTA 133 THOMA AVE MAYWOOD, NJ 133 THOMA AVE	07607	266700 239000 505700	1088266	1088266 00	260783 260782	286385 280316	272067 272066
107 16 203400-7	50X84 2LT F1S .0964	2	TOREBKA, DAVID M & HELEN M 153 THOMA AVE MAYWOOD, N.J. 153 THOMA AVE	07607	266700 138600 405300	872206	872206 00	208788 208787	229747 224884	218052 218051

Block No. Lot No. Qualification Account No.	Land Dimensions Building Description Additional Lots Acreage	Prop. Class	Owner's Name Address City State Property Location	Billing Code Zip Code	Land Improvement Exemption Net Total	2024 Property Tax Special Dist	2024 Total Tax Deduction Net Tax	Amt.Billed 2024 1st Q 2nd Q Total	2nd Half 2024 3rd Q 4th Q Total	Preliminary 2025 Tax 1st Q 2nd Q Total
107 17 203500-8	61X84 2LT ISCBG .1176	2	GOLDSMAN, BRYAN & CORREA, TIFFANY N 157 THOMA AVE MAYWOOD, NJ 157 THOMA AVE	07607	278400 372200 650600	1400091	1400091 00 1400091	336730 336729 673459	367220 359412 726632	350023 350023 700046
107 18 215600-6	60X83 2LT .1143	2	DERWIN, ANN MARIE 151 THOMA AVE MAYWOOD, NJ 151 THOMA AVENUE	07607	277800 379200 657000	1413864	1413864 00 1413864	340013 340012 680025	370862 362977 733839	353466 353466 706932
107 19 215200-2	.54AC .5400	15C	BOROUGH OF MAYWOOD 15 PARK AVE MAYWOOD NJ MAPLE AVE	07607	*EXEMPT*	00	00 00 00	00 00 00	00 00 00	00 00 00
107 20 215100-1	70X56 2LT .0900	15C	BOROUGH OF MAYWOOD 15 PARK AVE MAYWOOD, NJ 3 MAPLE AVE	07607	*EXEMPT*	00	00 00 00	00 00 00	00 00 00	00 00 00
107 21 215000-0	.19AC 1SBBRKCB .1900	15C	BOROUGH OF MAYWOOD 15 PARK AVE MAYWOOD NJ MAPLE AVE	07607	*EXEMPT*	00	00 00 00	00 00 00	00 00 00	00 00 00
107 22 215300-3	1.27AC 1.2700	15C	BOROUGH OF MAYWOOD 15 PARK AVE MAYWOOD NJ MAPLE AVE	07607	*EXEMPT*	00	00 00 00	00 00 00	00 00 00	00 00 00
107 23 215500-5	1.677AC 1.6770	4A	TRIPLE A INVESTMENTS LLC 217 HERGESELL AVE MAYWOOD, NJ 37 BROOK AVE	07607	1260000 3571700 4831700	10397818	10397818 00 10397818	2449307 2449307 4898614	2778593 2720611 5499204	2599455 2599454 5198909
107 24.01 2.9400	2.94 ACRE 2.9400	15C	BOROUGH OF MAYWOOD 15 PARK AVENUE MAYWOOD, NJ BROOK AVENUE	07607	*EXEMPT*	00	00 00 00	00 00 00	00 00 00	00 00 00
107 25 225700-0	50X100 2LT FG11S .1148	2	MOTTA, ERIK 158 LENOX AVENUE MAYWOOD, NJ 158 LENOX AVE	07607	263600 200000 463600	997667	997667 00 997667	239845 239844 479689	261771 256207 517978	249417 249417 498834
107 26 225600-9	50X100 2LT FG12S .1148	2	VARGAS, NANCY & JORGE W 150 LENNOX AVE MAYWOOD, NJ 150 LENOX AVE	07607	263600 263500 527100	1134319	1134319 00 1134319	271978 271978 543956	298344 292019 590363	283580 283580 567160
107 27 225500-8	50X100 2LT FG12S .1148	2	POCESTA, FATMIR & TEUTA 148 LENOX AVE MAYWOOD, NJ 148 LENOX AVE	07607	263600 260900 524500	1128724	1128724 00 1128724	270632 270632 541264	296877 290583 587460	282181 282181 564362
107 28 225400-7	50X100 2LT FG11S .1148	2	HERNANDEZ, ANA & ISMAEL 146 LENOX AVE MAYWOOD, NJ 146 LENOX AVE	07607	263600 172500 436100	938487	938487 00 938487	224881 224881 449762	246979 241746 488725	234622 234622 469244
107 29 225300-6	50X100 2LT FG11S .1148	2	PENKALSKI, JOSEPH L. & DOROTHY 140-42 LENOX AVE MAYWOOD NJ 140-42 LENOX AVE	07607	263600 104300 367900	791721 V1	791721 -25000 766721	183268 183268 366536	202300 197885 400185	191681 191680 383361
107 30 225200-5	63X100 2LT FG11S .1446	2	DOUGERT, MIROSLAWA K & DONALD E JR 136 LENOX AVE MAYWOOD, NJ 136 LENOX AVE	07607	273100 230900 504000	1084608	1084608 00 1084608	260029 260028 520057	285300 279251 564551	271152 271152 542304

8962500

19287299

00

25000

19262299

9153362

10108937

9631152

Block No. Lot No. Qualification Account No.	Land Dimensions Building Description Additional Lots Acreage	Prop. Class	Owner's Name Address City State Property Location	Billing Code Zip Code	Land Improvement Exemption Net Total	2024 Property Tax Special Dist	2024 Total Tax Deduction Net Tax	Amt.Billed 2024 1st Q 2nd Q Total	2nd Half 2024 3rd Q 4th Q Total	Preliminary 2025 Tax 1st Q 2nd Q Total
107 31 225100-4	50X100 2LT F1S .1148	2	HANNA, TAGHREED & IBTISAM 132 LENOX AVE MAYWOOD, NJ 132 LENOX AVE	07607	263600 237400 501000	1078152	1078152 00 1078152	258468 258468 516936	283614 277602 561216	269538 269538 539076
107 33.01	.613 ACRE .6130	15C	BOROUGH OF MAYWOOD 15 PARK AVE MAYWOOD, NJ MAGNOLIA LANE	07607	*EXEMPT*	00	00 00 00	00 00 00	00 00 00	00 00 00
107 36 242800-6	53X94 2LT F1S .1144	2	TORRES, MARIA V 157 W MAGNOLIA AVE MAYWOOD, NJ 157 W MAGNOLIA AVE	07607	220400 149100 369500	795164	795164 00 795164	189357 189356 378713	210443 206008 416451	198791 198791 397582
107 37 243000-5	47X94 2LT F G1 1S .1014	2	KLINKERTH, PORFIRIO & LUZ MARY 310 77TH ST NORTH BERGEN, NJ 161 W MAGNOLIA AVE	07047	213100 305000 518100	1114951	1114951 00 1114951	262343 262343 524686	298241 292024 590265	278738 278738 557476
107 38 242900-7	PT50X 50X94 2LT F G3 2S .1079	2	ALEXANDER, JAMES P. & LISA 165 W MAGNOLIA AVE MAYWOOD, NJ 165 W MAGNOLIA AVE	07607	220700 162200 382900	824001	824001 00 824001	196300 196300 392600	217998 213403 431401	206001 206000 412001
107 43 241200-3	50X96 2LT F2S .1102	2	OCHTCHPKOVA (ETAL), IOURI 169 W MAGNOLIA AVE MAYWOOD, NJ 169 W MAGNOLIA AVE	07607	207200 323600 530800	1142282	1142282 00 1142282	272947 272946 545893	301379 295010 596389	285571 285570 571141
107 44 241300-4	50X96 2LT F2S .1102	2	MARUCCI, THOMAS R. 786 GLENSIDE CT EAST ORADELL, NJ 173 W MAGNOLIA AVE	07649	207200 155800 363000	781176	781176 00 781176	186020 186019 372039	206747 202390 409137	195294 195294 390588
107 51 216000-7	165X220 7LT .8333	4B	KABARIA, PRAFUL & ASHOK 219 HERGESELL AVE MAYWOOD, N.J. 219 HERGESELL AVE	07607	624800 1505700 2130500	4584836	4584836 00 4584836	1079461 1079460 2158921	1225741 1200174 2425915	1146209 1146209 2292418
107 52 215900-9	110X176 1LT 1S CB/BR NB .4444	4B	RFA INVESTORS LLC 9 BROOK AVE MAYWOOD, NJ 9 BROOK AVE	07607	333000 2364000 2697000	5803944	5803944 00 5803944	1402465 1402464 2804929	1515690 1483325 2999015	1450986 1450986 2901972
107 53 215800-8	188X172 .7423	4B	HESS, ROBERT 25 BROOK AVE MAYWOOD N J 17 BROOK AVE	07607	556500 1312700 1869200	4022518	4022518 00 4022518	947051 947051 1894102	1075424 1052992 2128416	1005630 1005629 2011259
107 54 215700-7	200X165 4LT .7576	4B	HESS, ROBERT 25 BROOK AVE MAYWOOD, N.J. 25 BROOK AVE	07607	568500 1449700 2018200	4343166	4343166 00 4343166	1022568 1022567 2045135	1161125 1136906 2298031	1085792 1085791 2171583
107 55 215400-4	1.852AC 1.8520	4B	DOLCE REALTY, LLC 29 BROOK AVE MAYWOOD, NJ 29 BROOK AVE	07607	1387500 2603800 3991300	8589278	8589278 00 8589278	2022259 2022259 4044518	2296328 2248432 4544760	2147320 2147319 4294639
107 56 214900-2	IRR 34X200 57X200 4LT .0000	4A	DOLCE REALTY, LLC 29 BROOK AVE MAYWOOD, NJ MAPLE AVE	07607	258800 3900 262700	565330	565330 00 565330	141345 141344 282689	142897 139744 282641	141333 141332 282665
107 57	IRREG. .0000	1	UNKNOWN ASSESED IN ROCHELLE PARK ROCHELLE PARK, NJ MAPLE AVENUE	07662	0 0 0	00	00 00 00	00 00 00	00 00 00	00 00 00

Block No. Lot No. Qualification Account No.	Land Dimensions Building Description Additional Lots Acreage	Prop. Class	Owner's Name Address City State Property Location	Billing Code Zip Code	Land Improvement Exemption Net Total	2024 Property Tax Special Dist	2024 Total Tax Deduction Net Tax	Amt.Billed 2024 1st Q 2nd Q Total	2nd Half 2024 3rd Q 4th Q Total	Preliminary 2025 Tax 1st Q 2nd Q Total
108 1 216100-8	55X125 2LT FG11S .1578	2	PAULIC, JOSEPH & CATHERINE K. 158 THOMA AVE MAYWOOD NJ 158 THOMA AVE	07607	280400 205900 486300	1046518	1046518 00	251309 251309 502618	274868 269032 543900	261630 261629 523259
108 2 216200-9	58X125 2LT FG11S .1664	2	BENDEZU, JULIO 154 THOMA AVE MAYWOOD, NJ 154 THOMA AVE	07607	290200 251500 541700	1165738	1165738 00	279514 279513 559027	306606 300105 606711	291435 291434 582869
108 3 216300-0	50X125 2LT F2S .1435	2	FREZZO-GELLER (ETAL), MIA K 144 THOMA AVE MAYWOOD, NJ 144 THOMA AVE	07607	286600 280300 566900	1219969	1219969 00	292539 292539 585078	320847 314044 634891	304993 304992 609985
108 4 216400-1	50X125 2LT FG12S .1435	2	ARAUJO, JOVANNY ANDRES 142 THOMA AVE MAYWOOD, NJ 142 THOMA AVE	07607	286600 107500 394100	848103	848103 00	203029 203028 406057	223388 218658 442046	212026 212026 424052
108 5 216500-2	50X125 F G1 2S .1435	2	SPILETYCZ, PAULA M 136 THOMA AVE MAYWOOD, NJ 136 THOMA AVE	07607	286600 187900 474500	1021124	1021124 00	244689 244688 489377	268721 263026 531747	255281 255281 510562
108 6 216600-3	50X125 2LT FG22S .1435	2	WIEBE, LYNN M & SORIANO, KEITH 126 THOMA AVENUE MAYWOOD, NJ 126 THOMA AVE	07607	286600 219000 505600	1088051	1088051 00	260783 260782 521565	286277 280209 566486	272013 272013 544026
108 7 216700-4	50X125 2LT FG22S .1435	2	KLYMENKO, ANTHONY P & PRISCILLA V 122 THOMA AVE MAYWOOD, NJ 122 THOMA AVE	07607	286600 178500 465100	1000895	1000895 00	239791 239790 479581	263448 257866 521314	250224 250224 500448
108 8 216800-5	75X125 3LT FG12S .2152	2	MARINGOLA, JOSEPH & ERIN SCAGLIONE- 118 THOMA AVENUE MAYWOOD, NJ 118 THOMA AVE	07607	309200 190500 499700	1075354	1075354 00	257768 257768 515536	282908 276910 559818	268839 268838 537677
108 9 216900-6	75X125 3LT FG22S .2152	2	FRANGIOSA, DAVID & GRACE 127 LENOX AVENUE MAYWOOD, NJ 127 LENOX AVE	07607	309200 264800 574000	1235248	1235248 00	296199 296199 592398	324869 317981 642850	308812 308812 617624
108 10 217000-4	75X125 4LT FG12S .2152	2	DIAZ, JAVIER & TOYIN SPELLMAN- 133 LENOX AVE MAYWOOD, NJ 133 LENOX AVE	07607	309200 151000 460200	990350	990350 00	237315 237314 474629	260622 255099 515721	247588 247587 495175
108 11 217100-5	50X125 2LT FG12S .1435	2	BERLAMINO, NANCY 135 LENOX AVE MAYWOOD, NJ 135 LENOX AVE	07607	286600 246700 533300	1147662	1147662 00	275154 275153 550307	301877 295478 597355	286916 286915 573831
108 12 217200-6	50X125 2LT FG22S .1435	2	NURNBERGER RICHARD & ROSE 139 LENOX AVE MAYWOOD NJ 139 LENOX AVE	07607	286600 192600 479200	1031238 V1	1031238 -25000 1006238	240861 240860 481721	265134 259383 524517	251560 251559 503119
108 13 217300-7	50X125 2LT FG22S .1435	2	GEORGETTI, RONALD F & ELIZABETH J 143 LENOX AVE MAYWOOD NJ 143 LENOX AVE	07607	286600 209900 496500	1068468 V1	1068468 -25000 1043468	249796 249795 499591	274918 268959 543877	260867 260867 521734
108 14 217400-8	50X125 2LT FG22S .1435	2	MOSCA, PAUL C 147 LENNOX AVE MAYWOOD, NJ 147 LENOX AVE	07607	286600 205500 492100	1058999	1058999 00 1058999	253785 253785 507570	278667 272762 551429	264750 264750 529500

Block No. Lot No. Qualification Account No.	Land Dimensions Building Description Additional Lots Acreage	Prop. Class	Owner's Name Address City State Property Location	Billing Code Zip Code	Land Improvement Exemption Net Total	2024 Property Tax Special Dist	2024 Total Tax Deduction Net Tax	Amt.Billed 2024 1st Q 2nd Q Total	2nd Half 2024 3rd Q 4th Q Total	Preliminary 2025 Tax 1st Q 2nd Q Total
108 15 217500-9	50X125 2SFB .1435	2	AMBROS, NORA E & KENNETH & ELISA 155 LENOX AVENUE MAYWOOD, NJ 155 LENOX AVE	07607	286600 324400 611000	1314872	1314872 00 1314872	315361 315361 630722	345741 338409 684150	328718 328718 657436
108 16 217600-0	49X125 2.5LT FG12S .1406	2	DUFFY, CHARLES & DARA CO-TRUSTEES 501 ROUTE 17 S STE 1#1061 PARAMUS, NJ 159 LENOX AVE	07652	271400 243500 514900	1108065	1108065 00 1108065	265573 265572 531145	291550 285370 576920	277017 277016 554033
109 1 217700-1	100X125 5LT FG22S .2870	2	DEPALMA JR, LOUIS 108 THOMA AVE MAYWOOD, NJ 108 THOMA AVE	07607	307500 217200 524700	1129154	1129154 00 1129154	278007 278006 556013	289719 283422 573141	282289 282288 564577
109 2 217800-2	75X125 4LT F2S .2152	2	CASTILLO, JENRY 96 THOMA AVE MAYWOOD, NJ 96 THOMA AVE	07607	309200 273400 582600	1253755	1253755 00 1253755	300667 300666 601333	329707 322715 652422	313439 313439 626878
109 3 217900-3	75X125 4LT F1S .2152	2	BRIONES(ETAL), DEBORAH 92 THOMA AVE MAYWOOD, NJ 92 THOMA AVE	07607	309200 252000 561200	1207702	1207702 00 1207702	289633 289632 579265	317586 310851 628437	301926 301925 603851
109 4 218000-1	50X125 2LT FG12S .1435	2	REINER WM E & BARBARA L 90 THOMA AVE MAYWOOD NJ 90 THOMA AVE	07607	286600 147600 434200	934398	934398 00 934398	223805 223804 447609	246000 240789 486789	233600 233599 467199
109 5 218100-2	100X125 5LT FG12S .2870	2	DAVIS, KEVIN S & MICHELLE A 80 THOMA AVENUE MAYWOOD, NJ 80 THOMA AVE	07607	307500 215500 523000	1125496	1125496 00 1125496	277145 277145 554290	288741 282465 571206	281374 281374 562748
109 6 218200-3	50X125 2LT FG22S .1435	2	HALL, THOMAS & MARY 70 THOMA AVE MAYWOOD N J 70 THOMA AVE	07607	286600 156500 443100	953551	953551 00 953551	228434 228433 456867	251001 245683 496684	238388 238388 476776
109 7 218300-4	52X125 2LT FG12S .1492	2	DELLA CROCE, M. & LOFFRENO, N. 68 THOMA AVE MAYWOOD, NJ 68 THOMA AVE	07607	288400 246900 535300	1151966	1151966 00 1151966	276123 276122 552245	303072 296649 599721	287992 287991 575983
109 8 218400-5	47X125 2.5LT FG22S .1349	15F	CHANCY, EDWIN & ANDERSON, MICHELENE 63 LENOX AVE MAYWOOD, NJ 63 LENOX AVE	07607	*EXEMPT*	00	00 00 00	287049 287049 574098	-287049 -287049 -574098	00 00 00
109 9 218500-6	54X125 2LT F2S .1550	2	URENA, RUBEN (ETAL) 69 LENOX AVENUE MAYWOOD, NJ 69 LENOX AVE	07607	290200 208000 498200	1072126	1072126 00 1072126	257015 257014 514029	282038 276059 558097	268032 268031 536063
109 10 218600-7	50X125 2LT FG11S .1435	2	SIMONYAN, MARINA & ALOYAN, LUSINE 75 LENOX AVENUE MAYWOOD, NJ 75 LENOX AVE	07607	286600 149000 435600	937411	937411 00 937411	224558 224558 449116	246761 241534 488295	234353 234353 468706
109 11 218700-8	50X125 2LT FG12S .1435	2	WILD, CHERI ANN 77 LENOX AVENUE MAYWOOD, NJ 77 LENOX AVE	07607	286600 184300 470900	1013377	1013377 00 1013377	242805 242804 485609	266710 261058 527768	253345 253344 506689
109 12 218800-9	50X125 2LT FG22S .1435	2	LERMAN, PHIL & GABRIELLA D 81 LENOX AVE MAYWOOD, NJ 81 LENOX AVE	07607	286600 189500 476100	1024567	1024567 00 1024567	245550 245550 491100	269590 263877 533467	256142 256142 512284

6610800

14226440

00

00

14226440

7423441

6802999

7113223

Block No. Lot No. Qualification Account No.	Land Dimensions Building Description Additional Lots Acreage	Prop. Class	Owner's Name Address City State Property Location	Billing Code Zip Code	Land Improvement Exemption Net Total	2024 Property Tax Special Dist	2024 Total Tax Deduction Net Tax	Amt.Billed 2024 1st Q 2nd Q Total	2nd Half 2024 3rd Q 4th Q Total	Preliminary 2025 Tax 1st Q 2nd Q Total
109 13 218900-0	50X125 2LT FG12S .1435	2	BLAKELY, RUTH K. 85 LENOX AVE MAYWOOD NJ 85 LENOX AVE	07607	286600 164800 451400	971413 W1	971413 -25000 946413	226436 226435 452871	249480 244062 493542	236604 236603 473207
109 14 219000-8	75X125 4LT FG12S .2152	2	CONLON, WAYNE; ETAL 95 LENOX AVE. MAYWOOD, NJ 95 LENOX AVE	07607	309200 268600 577800	1243426	1243426 00 1243426	298191 298190 596381	326989 320056 647045	310857 310856 621713
109 15 219100-9	50X125 2LT FG12S .1435	2	GUYRE, JOEL & SHERI 103 LENOX AVENUE MAYWOOD, NJ 103 LENOX AVE	07607	286600 208100 494700	1064594	1064594 00 1064594	255131 255130 510261	280135 274198 554333	266149 266148 532297
109 16 219200-0	75X125 .2152	2	CALFAYAN, MARISSA & MALONE, JUSTIN 107 LENOX AVE MAYWOOD, NJ 107 LENOX AVE	07607	309200 239200 548400	1180157	1180157 00 1180157	282958 282958 565916	310411 303830 614241	295040 295039 590079
110 1 219300-1	53X125 2.5LT FG12S .1521	2	BORRERO, DELFIN & FIGUEROA, CARLOS A. 56 THOMA AVE MAYWOOD, NJ 56 THOMA AVE	07607	289300 243200 532500	1145940	1145940 00 1145940	274723 274723 549446	301442 295052 596494	286485 286485 572970
110 2 219400-2	50X125 2.5LT, F2S .1435	2	RAPENSKE, JOANNE HORAK 50 THOMA AVE MAYWOOD, NJ 50 THOMA AVE	07607	286600 260400 547000	1177144	1177144 00 1177144	281936 281935 563871	309919 303354 613273	294286 294286 588572
110 3 219500-3	50X125 2.5LT FG21S .1435	2	HELLPAP, BERT & MONIKA 46 THOMA AVE MAYWOOD NJ 46 THOMA AVE	07607	286600 204000 490600	1055771 W1	1055771 -25000 1030771	246782 246781 493563	271548 265660 537208	257693 257693 515386
110 4.01 219625	65 X 100 2SFNB .1492	2	NOEL, GERARD & CARMEN 385 OAK AVE MAYWOOD, NJ 385 OAK AVE.	07607	288400 373800 662200	1425054	1425054 00 1425054	342274 342273 684547	374227 366280 740507	356264 356263 712527
110 4.02 219650	60 X 100 .1377	2	SCIGLITANO, CARMELA TRUST 4228 OAK BEACH RD OAK BEACH, NY 381 OAK AVE	11702	284800 336100 620900	1336177	1336177 00 1336177	321013 321012 642025	350802 343350 694152	334045 334044 668089
110 5.01 219725	60 X 100 .1377	2	BRYAN, CLIVE & WILLIAMS, MICHELLE 377 OAK AVE MAYWOOD, NJ 377 OAK AVE.	07607	284800 320500 605300	1302606	1302606 00 1302606	312993 312992 625985	341942 334679 676621	325652 325651 651303
110 5.02 219750	65 X 100 2SF .1492	2	LENTINI, ALEX F & ERIN L 373 OAK AVE MAYWOOD, NJ 373 OAK AVE.	07607	288400 452500 740900	1594417	1594417 00 1594417	384096 384095 768191	417559 408667 826226	398605 398604 797209
110 6 219800-6	50X125 2LT FG11S .1435	2	BAKER III, HOWARD R 45 LENOX AVE MAYWOOD, NJ 45 LENOX AVE	07607	286600 178300 464900	1000465	1000465 00 1000465	239683 239683 479366	263339 257760 521099	250117 250116 500233
110 7 219900-7	50X125 2LT FG12S .1435	2	JANOSZ (ETAL), DAVID 49 LENOX AVE MAYWOOD, NJ 49 LENOX AVE	07607	286600 237600 524200	1128078	1128078 00 1128078	270417 270417 540834	296768 290476 587244	282020 282019 564039
110 8 220000-8	53X125 2LT FG22S .1521	2	AMES, LESLIE & CARRASCO, ADAM KING 55 LENOX AVE MAYWOOD, NJ 55 LENOX AVE	07607	289300 299100 588400	1266237	1266237 00 1266237	303627 303627 607254	333022 325961 658983	316560 316559 633119

7849200

16891479

00

50000

16841479

8080511

8760968

8420743

Block No. Lot No. Qualification Account No.	Land Dimensions Building Description Additional Lots Acreage	Prop. Class	Owner's Name Address City State Property Location	Billing Code Zip Code	Land Improvement Exemption Net Total	2024 Property Tax Special Dist	2024 Total Tax Deduction Net Tax	Amt.Billed 2024 1st Q 2nd Q Total	2nd Half 2024 3rd Q 4th Q Total	Preliminary 2025 Tax 1st Q 2nd Q Total
111 1 220700-5	50X150 3LT FG12S .1722	2	YILDIRER, SADI & SUMEYRA 25 LENOX AVE MAYWOOD, NJ 25 LENOX AVE	07607	295600 438500 734100	1579783	1579783 00 1579783	379144 379143 758287	415153 406343 821496	394946 394946 789892
111 2 220100-9	70X100 3LT FG12S .1607	2	STALLONE, JOHN & MARIAN DESIREE 22 THOMA AVE MAYWOOD, NJ 22 THOMA AVE	07607	292000 211100 503100	1082671	1082671 00 1082671	259491 259490 518981	284864 278826 563690	270668 270668 541336
111 3 220200-0	4625 SF 33X125 20X25 .1062	2	GRINKO, DANIEL P. & ELIZABETH 19 LENOX AVENUE MAYWOOD NJ 18 THOMA AVE	07607	68300 12300 80600	173451	173451 00 173451	41446 41445 82891	45764 44796 90560	43363 43363 86726
111 4 220300-1	150X150 2SF .5165	15D	FIRST PRESBYTERIAN CHURCH 401 THOMA AVENUE MAYWOOD, NJ 401 THOMA AVE	07607	*EXEMPT*	00	00 00 00	00 00 00	00 00 00	00 00 00
111 5 220400-2	100X99 4LT FG22S .2273	2	PELLETTIERI, GEORGEANN, ETAL 391 MAYWOOD AVE MAYWOOD, NJ 391 MAYWOOD AVE	07607	281700 284600 566300	1218678	1218678 00 1218678	292378 292377 584755	320359 313564 633923	304670 304669 609339
111 6 220500-3	50X100 2LT .1148	2	SNEYER, MARIENUS F & KAREN A 17 LENOX AVE MAYWOOD N J 17 LENOX AVE	07607	277500 270000 547500	1178220	1178220 00 1178220	283174 283173 566347	309222 302651 611873	294555 294555 589110
111 7 220600-4	53X125 3LT 1X100 FG22S .1521	2	GRINKO, DANIEL P. & ELIZABETH 19 LENOX AVE. MAYWOOD, NJ 19 LENOX AVE	07607	290200 209100 499300	1074494	1074494 00 1074494	257499 257499 514998	282744 276752 559496	268624 268623 537247
112 1 213600-2	50X100 2LT FG12S .1148	2	O'REILLY JAMES & MARGARET M 400 GOLF AVE MAYWOOD NJ 400 GOLF AVE	07607	282500 189000 471500	1014668	1014668 00 1014668	243236 243235 486471	266928 261269 528197	253667 253667 507334
112 2 213700-3	50X100 2LT FG12S .1148	2	JONES, DONNIL 408 GOLF AVE MAYWOOD, NJ 408 GOLF AVE	07607	282500 141900 424400	913309	913309 00 913309	218799 218799 437598	240402 235309 475711	228328 228327 456655
112 3 213800-4	50X100 2LT FG12S .1148	2	KANG, YOON CHANG (ETALS) 412 GOLF AVENUE MAYWOOD, NJ 412 GOLF AVE	07607	282500 175800 458300	986262	986262 00 986262	236346 236345 472691	259535 254036 513571	246566 246565 493131
112 4 213900-5	50X100 2LT FG12S .1148	15F	STEINER, ANTHONY & BARBARA R 420 GOLF AVE MAYWOOD NJ 420 GOLF AVE	07607	*EXEMPT*	00	00 00 00	00 00 00	00 00 00	00 00 00
112 5 214000-3	50X100 2LT FG12S .1148	2	O'CONNELL, JOHN & BRANCATELLI, YOLA 422 GOLF AVE MAYWOOD NJ 422 GOLF AVE	07607	282500 189800 472300	1016390 V1	1016390 -25000 991390	237362 237362 474724	261167 255499 516666	247848 247847 495695
112 6 214100-4	75X125 2LT FG21S .2152	2	HAN, PAUL 118 ACKERMAN ST MAYWOOD, NJ 118 ACKERMAN ST	07607	314200 225800 540000	1162080	1162080 00 1162080	278706 278706 557412	305574 299094 604668	290520 290520 581040
112 7 214200-5	75X125 3.5LT FG11S .2152	2	CURRAN, RENEE 126 ACKERMAN ST MAYWOOD, NJ 126 ACKERMAN ST	07607	314200 292400 606600	1305403	1305403 00 1305403	313208 313208 626416	343133 335854 678987	326351 326351 652702

5904000

12705409

00

25000

12680409

6081571

6598838

6340207

Block No. Lot No. Qualification Account No.	Land Dimensions Building Description Additional Lots Acreage	Prop. Class	Owner's Name Address City State Property Location	Billing Code Zip Code	Land Improvement Exemption Net Total	2024 Property Tax Special Dist	2024 Total Tax Deduction Net Tax	Amt.Billed 2024 1st Q 2nd Q Total	2nd Half 2024 3rd Q 4th Q Total	Preliminary 2025 Tax 1st Q 2nd Q Total
112 8 214300-6	50X125 2.5LT FG11S .1435	2	SHAH, KETANKUMAR R & RITA K 130 ACKERMAN ST MAYWOOD, NJ 130 ACKERMAN ST	07607	291600 274900 566500	1219108	1219108 00 1219108	292432 292431 584863	320522 313723 634245	304777 304777 609554
112 9 214400-7	50X125 2.5LT FG11S .1435	2	SHAPIRO, AUDREY 134 ACKERMAN ST MAYWOOD, NJ 134 ACKERMAN ST	07607	291600 167600 459200	988198	988198 00 988198	236830 236830 473660	260025 254513 514538	247050 247049 494099
112 10 214500-8	50X125 2.5LT FG11S .1435	2	LICHT, ROBERT & LISA 138 ACKERMAN ST MAYWOOD, NJ 138 ACKERMAN ST	07607	291600 196200 487800	1049746	1049746 00 1049746	251632 251632 503264	276168 270314 546482	262437 262436 524873
112 11 214600-9	50X125 2.5LT FG11S .1435	2	PAKULNIEWICZ, WALTER & THERESA 140 ACKERMAN ST MAYWOOD, NJ 140 ACKERMAN ST	07607	291600 212300 503900	1084393	1084393 -25000 1059393	253779 253778 507557	278942 272894 551836	264849 264848 529697
112 12 214700-0	50X125 2.5LT FG11S .1435	2	FRENZEL, STUART C 144 ACKERMAN ST MAYWOOD, NJ 144 ACKERMAN ST	07607	291600 190600 482200	1037694	1037694 00 1037694	248780 248779 497559	272961 267174 540135	259424 259423 518847
112 13 214800-1	50X125 2LT FG11S .1435	2	QUINTERO, JHOANA C 148 ACKERMAN ST MAYWOOD, NJ 148 ACKERMAN ST	07607	291600 204200 495800	1066962	1066962 00 1066962	255831 255830 511661	280625 274676 555301	266741 266740 533481
112 14 212200-1	50X108 2LT FG12S .1240	2	MARQUIS, SHAWN & MAINOLFI, MARIA 315 ESPLANADE MAYWOOD, NJ 315 ESPLANADE	07607	272200 320700 592900	1275921	1275921 00 1275921	306103 306103 612206	335415 328300 663715	318981 318980 637961
112 15 212300-2	50X121 2.5LT FG11S .1389	2	ADAMS, KERI & STEFAN HAYDEN 311 ESPLANADE MAYWOOD, NJ 311 ESPLANADE	07607	274300 282900 557200	1199094	1199094 00 1199094	287695 287695 575390	315196 308508 623704	299774 299773 599547
112 16 212400-3	50X115 FG1 1S .1320	2	CHANG, WON MOO & MICHELLE MIRYOUNG 69-17 DOUGLSTON PKWY DOUGLSTON, NY 309 ESPLANADE	11362	272200 207900 480100	1033175	1033175 00 1033175	247703 247703 495406	271765 266004 537769	258294 258294 516588
112 17 212500-4	50X110 2.5LT FG11S .1263	2	KESING, CHRISTINE A 305 ESPLANADE MAYWOOD, NJ 305 ESPLANADE	07607	272600 171600 444200	955918	955918 00 955918	229133 229133 458266	251492 246160 497652	238980 238979 477959
112 18 212600-5	50X120 3LT FG11S .1377	2	DAUB, MITCHELL & KELLY MC INTYRE 301 ESPLANADE MATWOOD, NJ 301 ESPLANADE	07607	273900 209700 483600	1040707	1040707 00 1040707	249479 249479 498958	273776 267973 541749	260177 260177 520354
112 19 212700-6	60X125 3LT FG11S .1722	2	DEBLASIO, DAMARIS 149 HARTWICH ST MAYWOOD, NJ 149 HARTWICH ST	07607 U	291600 239600 531200	1143142	1143142 00 1143142	274185 274184 548369	300574 294199 594773	285786 285785 571571
112 20 212800-7	50X125 2LT BG21S .1435	2	CHENG, MYRA AUDREY 145 HARTWICH ST MAYWOOD NJ 145 HARTWICH ST	07607	291600 223500 515100	1108495	1108495 00 1108495	265681 265680 531361	291658 285476 577134	277124 277124 554248
112 21 212900-8	50X125 2LT FG11S .1435	2	CHOI, BRIAN 141 HARTWICH ST MAYWOOD, NJ 141 HARTWICH ST	07607	291600 193100 484700	1043074	1043074 00 1043074	250071 250071 500142	274375 268557 542932	260769 260768 521537

7084400

15245627

00

25000

15220627

7298662

7921965

7610316

Block No. Lot No. Qualification Account No.	Land Dimensions Building Description Additional Lots Acreage	Prop. Class	Owner's Name Address City State Property Location	Billing Code Zip Code	Land Improvement Exemption Net Total	2024 Property Tax Special Dist	2024 Total Tax Deduction Net Tax	Amt.Billed 2024 1st Q 2nd Q Total	2nd Half 2024 3rd Q 4th Q Total	Preliminary 2025 Tax 1st Q 2nd Q Total
112 22 213000-6	50X125 2LT FG11S .1435	2	SECOR, ROBERT L & JANET B 137 HARTWICH ST MAYWOOD NJ 137 HARTWICH ST	07607	291600 178000 469600	1010579	1010579 00	242213 242212	265895 260259	252645 252645
112 23 213100-7	50X125 2LT FG11S .1435	2	PREZIOSI, SUSAN D. & JOSEPH S. 131 HARTWICH ST MAYWOOD NJ 131 HARTWICH ST	07607	291600 198900 490500	1055556	1055556 00	253086 253085	277636 271749	263889 263889
112 24 213200-8	62X125 2.5LT FG11S .1779	2	DEXTRAZE, JANE 125 HARTWICH ST MAYWOOD NJ 125 HARTWICH ST	07607	302900 215200 518100	1114951	1114951 00	267403 267402	293182 286964	278738 278738
112 25 213300-9	62X125 2.5LT FG11S .1779	2	NEUMANN, GARY & KATHLEEN LISI 117 HARTWICH ST MAYWOOD, NJ 117 HARTWICH ST	07607	302900 486100 789000	1697928	1697928 00	407671 407670	446028 436559	424482 424482
112 26 213400-0	50X125 2.5LT FG11S .1435	2	LEVIN, GERALD & DENISE, RUTHE(LE) 3750 HUDSON MANOR # 5FW RIVERDALE, NY 115 HARTWICH ST	10463	291600 185400 477000	1026504	1026504 00	246034 246034	270080 264356	256626 256626
112 27 213500-1	50X125 2.5LT FG11S .1435	2	SPENDLEY, JEFFREY & ANN M. 113 HARTWICH ST MAYWOOD NJ 113 HARTWICH ST	07607	291600 257100 548700	1180802	1180802 00	283228 283227	310466 303881	295201 295200
113 1 223500-4	50X100 2LT FG12S .1148	2	MCQUAID, COLM & JEANNIE 370/372 GOLF AVE MAYWOOD, NJ 370 GOLF AVE	07607	282500 216800 499300	1074494	1074494 00	257607 257606	282636 276645	268624 268623
113 2 223600-5	50X100 2LT FG12S .1148	2	PIKARSKY, ROBERT S, & ELLEN T 376 GOLF AVE MAYWOOD NJ 376 GOLF AVE	07607	282500 188900 471400	1014453 v1	1014453 -25000	236878 236877	260678 255020	247364 247363
113 3 223700-6	50X100 2LT FG12S .1148	2	RUANE, MICHAEL 382 GOLF AVENUE MAYWOOD, NJ 382 GOLF AVE	07607	282500 213100 495600	1066531	1066531 00	255669 255669	280570 274623	266633 266633
113 4 223800-7	50X100 2LT FG12S .1148	2	KIM, BYONG H & EUI HYANG 388 GOLF AVE MAYWOOD, NJ 388 GOLF AVE	07607	282500 180300 462800	995946	995946 00	238714 238714	262036 256482	248987 248986
113 5 223900-8	50X100 2LT FG12S .1148	2	SELVARAJ, KARTHIKEYAN & ANUSHA 392 GOLF AVE MAYWOOD, NJ 392 GOLF AVE	07607	282500 223200 505700	1088266	1088266 00	260944 260943	286224 280155	272067 272066
113 6 224000-6	50X125 2.5LT FG11S .1435	2	VOWINKEL, CHRISTOPHER 112 HARTWICH ST MAYWOOD, NJ 112 HARTWICH ST	07607	291600 240200 531800	1144434	1144434 00	274454 274454	300954 294572	286109 286108
113 7 224100-7	50X125 2.5LT BG11S .1435	2	YU, LAWRENCE 116 HARTWICH STREET MAYWOOD, NJ 116 HARTWICH ST	07607	291600 180100 471700	1015098	1015098 00	243289 243289	267091 261429	253775 253774
113 8 224200-8	50X125 2.5LT FG11S .1435	2	DODDS, KATHLEEN S 122 HARTWICH ST MAYWOOD, NJ 122 HARTWICH ST	07607	291600 170700 462300	994870	994870 00	238445 238445	261764 256216	248718 248717

7193500

15480412

00

25000

15455412

7411262

8044150

7727708

Block No. Lot No. Qualification Account No.	Land Dimensions Building Description Additional Lots Acreage	Prop. Class	Owner's Name Address City State Property Location	Billing Code Zip Code	Land Improvement Exemption Net Total	2024 Property Tax Special Dist	2024 Total Tax Deduction Net Tax	Amt.Billed 2024 1st Q 2nd Q Total	2nd Half 2024 3rd Q 4th Q Total	Preliminary 2025 Tax 1st Q 2nd Q Total
113 9 224300-9	50X125 2.5LT FG11S .1435	2	PICINICH (ETAL), RICHARD M 124 HARTWICH ST MAYWOOD, NJ 124 HARTWICH ST	07607	291600 191200 482800	1038986	1038986 00	249049 249048	273341 267548	259747 259746
113 10 224400-0	62X125 2.5LT FG11S .1779	2	KIRBY, MICHAEL W & ANN MARIE 126 HARTWICH ST MAYWOOD NJ 126 HARTWICH ST	07607	302900 239800 542700	1167890	1167890 00	280160 280159	307042 300529	291973 291972
113 11 224500-1	62X125 3LT BG11S .1779	2	LIOSI, GREGORY V & BETH 138 HARTWICH ST MAYWOOD, NJ 138 HARTWICH ST	07607	302900 210400 513300	1104622	1104622 00	264873 264873	290518 284358	276156 276155
113 12 224600-2	50X125 2.5LT FG11S .1435	2	DENARDO, JOSEPH 142 HARTWICH ST MAYWOOD, NJ 142 HARTWICH ST	07607	291600 404100 695700	1497146	1497146 00	359390 359389	393358 385009	374287 374286
113 13 224700-3	50X125 2.5LT FG11S .1435	2	YEHIA, HOSSAM & DEYAB, NEVEEN 146 HARTWICH STREET MAYWOOD, NJ 146 HARTWICH ST	07607	291600 211300 502900	1082241	1082241 00	259491 259490	284648 278612	270561 270560
113 14 224800-4	50X125 2.5LT .1435	2	TAYMAZ, NIYAZI 150 HARTWICH STREET MAYWOOD, NJ 150 HARTWICH ST	07607	291600 408400 700000	1506400	1506400 00	361597 361596	395804 387403	376600 376600
113 15 224900-5	50X125 2.5LT BG11S .1435	2	SADLON, RICHARD 154 HARTWICH ST MAYWOOD, NJ 154 HARTWICH ST	07607	291600 204900 496500	1068468	1068468 00	256046 256045	281168 275209	267117 267117
113 16 222000-2	50X106 2LT F1S .1217	2	LAZ, AMANDA (ETAL) 215 ESPLANADE MAYWOOD, NJ 215 ESPLANADE	07607	270400 218000 488400	1051037	1051037 00	252063 252062	276387 270525	262760 262759
113 17 222100-3	50X121 2LT FG12S .1389	2	APPIAH, PATRICK & MARJORY 211 ESPLANADE MAYWOOD, NJ 211 ESPLANADE	07607	275600 213000 488600	1051467	1051467 00	252117 252116	276549 270685	262867 262867
113 18 222200-4	25X95 25X135 2.5LT FG11S .0660	2	JOHN, JOEL & CARLIN 209 ESPLANADE MAYWOOD, NJ 209 ESPLANADE	07607	277000 128400 405400	872421	872421 00	209003 209002	229641 224775	218106 218105
113 19 222300-5	50X110 2LT FG11S .1263	2	TOFANELLI, JOSEPH & TAZRIN S 205 ESPLANADE MAYWOOD, NJ 205 ESPLANADE	07607	273300 192100 465400	1001541	1001541 00	240114 240113	263450 257864	250386 250385
113 20 222400-6	50X130 2.5LT FG11S .1492	2	LA RUE, EDWARD & EILEEN V 201 ESPLANADE MAYWOOD NJ 201 ESPLANADE	07607	280500 130100 410600	883611	883611 00	211748 211747	232522 227594	220903 220903
113 21 222500-7	75X125 3LT FG11S .2152	2	SEULING, DENNIS & SUSAN 155 ROMAINE AVE MAYWOOD, NJ 155 ROMAINE AVE	07607	314200 206300 520500	1120116	1120116 00	268641 268640	294541 288294	280029 280029
113 22 222600-8	75X125 3LT BG11S .2152	2	FONTANA, ROBERT E. & MARIA F. 145 ROMAINE AVE MAYWOOD NJ 145 ROMAINE AVE	07607	314200 216200 530400	1141421	1141421 00	273754 273754	300139 293774	285356 285355

Block No. Lot No. Qualification Account No.	Land Dimensions Building Description Additional Lots Acreage	Prop. Class	Owner's Name Address City State Property Location	Billing Code Zip Code	Land Improvement Exemption Net Total	2024 Property Tax Special Dist	2024 Total Tax Deduction Net Tax	Amt.Billed 2024 1st Q 2nd Q Total	2nd Half 2024 3rd Q 4th Q Total	Preliminary 2025 Tax 1st Q 2nd Q Total
113 23 222700-9	50X125 2LT FG12S .1435	2	GELOEWSKI, GREGORY O & JUNKO 141 ROMAINE AVE MAYWOOD, NJ 141 ROMAINE AVE	07607	291600 173200 464800	1000250	1000250 00 1000250	239737 239736 479473	263177 257600 520777	250063 250062 500125
113 24 222800-0	50X125 2.5LT FG12S .1435	2	FLORES, FRANCESCA & RAMIREZ,VINCENT 137 ROMAINE AVE MAYWOOD, NJ 137 ROMAINE AVE	07607	291600 275900 567500	1221260	1221260 00 1221260	292916 292916 585832	321119 314309 635428	305315 305315 610630
113 25 222900-1	75X125 4LT BG22S .2152	2	JEONG, INCHEOL & MIN, JIYEON 131 ROMAINE AVENUE MAYWOOD, NJ 131 ROMAINE AVE	07607	314200 480500 794700	1710194	1710194 00 1710194	410631 410631 821262	449235 439697 888932	427549 427548 855097
113 26 223000-9	50X125 2.5LT FG12S .1435	2	KHOKHAR, FAQIR M & SAKINA B 125 ROMAINE AVE MAYWOOD, NJ 125 ROMAINE AVE	07607	291600 247300 538900	1159713	1159713 00 1159713	278114 278114 556228	304976 298509 603485	289929 289928 579857
113 27 223100-0	50X125 2.5LT FG11S .1435	2	QUEVEDO, HECTOR E 121 ROMAINE AVE MAYWOOD, NJ 121 ROMAINE AVE	07607	291600 287900 579500	1247084	1247084 00 1247084	277684 277683 555367	349336 342381 691717	311771 311771 623542
113 28 223200-1	50X125 2.5LT BG12S .1435	2	GILLIGAN LEO & MARY 115 ROMAINE AVE MAYWOOD NJ 115 ROMAINE AVE	07607	291600 178100 469700	1010794	1010794 00 1010794	241998 241997 483995	266218 260581 526799	252699 252698 505397
113 29 223300-2	50X125 2LT FG12S .1435	2	SIGMUND, JOSHUA P 109 ROMAINE AVENUE MAYWOOD, NJ 109 ROMAINE AVE	07607	291600 451600 743200	1599366	1599366 00 1599366	383934 383934 767868	420209 411289 831498	399842 399841 799683
113 30 223400-3	50X125 2.5LT FG12S .1435	2	FARRELL, ROBERT & BARBARA M. 105 ROMAINE AVE MAYWOOD NJ 105 ROMAINE AVE	07607	291600 232600 524200	1128078 v1	1128078 -25000 1103078	264275 264274 528549	290410 284119 574529	275770 275769 551539
114 1 235200-8	50X125 F G1 1S .1435	2	ARBER, ROBERT J. & ROXANNE 130 ROMAINE AVE MAYWOOD N J 130 ROMAINE AVE	07607	291600 191100 482700	1038770	1038770 00 1038770	248995 248994 497989	273287 267494 540781	259693 259692 519385
114 2 235300-9	75X125 3LT FG12S .2152	2	RECCOPPA, JOSEPH & MICHELLE 136 ROMAINE AVENUE MAYWOOD, NJ 136 ROMAINE AVE	07607	314200 239600 553800	1191778	1191778 00 1191778	285865 285864 571729	313347 306702 620049	297945 297944 595889
114 3 235400-0	50X125 3LT FG11S .1435	15F	CHABAD OF HACKENSACK INC 280 SUMMIT AVENUE HACKENSACK, NJ 142 ROMAINE AVE	07601	*EXEMPT*	00	00 00 00	00 00 00	00 00 00	00 00 00
114 4 235500-1	50X125 1LT .1435	2	KAPADIA, JAY R & HEMANGINI 148 ROMAINE AVE MAYWOOD, NJ 148 ROMAINE AVE	07607	257200 489700 746900	1607329	1607329 00 1607329	387164 387163 774327	420983 412019 833002	401833 401832 803665
114 5 235600-2	75X125 3LT FG12S .2152	2	VOLCHANSKY,NICOLE & MICHAEL D 154 ROMAINE AVE MAYWOOD,NJ 154 ROMAINE AVE	07607	314200 152200 466400	1003693	1003693 00 1003693	240598 240598 481196	264047 258450 522497	250924 250923 501847
114 6 235700-3	50X125 2.5L FG12S .1435	2	GALARZA, RICHY J & JESSICA L 162 ROMAINE AVE MAYWOOD, NJ 162 ROMAINE AVE	07607	291600 221900 513500	1105052	1105052 00 1105052	264981 264980 529961	290627 284464 575091	276263 276263 552526

7445800

16023361

00

25000

15998361

7633776

8364585

7999182

Block No. Lot No. Qualification Account No.	Land Dimensions Building Description Additional Lots Acreage	Prop. Class	Owner's Name Address City State Property Location	Billing Code Zip Code	Land Improvement Exemption Net Total	2024 Property Tax Special Dist	2024 Total Tax Deduction Net Tax	Amt.Billed 2024 1st Q 2nd Q Total	2nd Half 2024 3rd Q 4th Q Total	Preliminary 2025 Tax 1st Q 2nd Q Total
114 7 235800-4	25X125 1LT .0717	1	GALARZA, RICHY J & JESSICA L 162 ROMAINE AVE MAYWOOD, NJ 164 ROMAINE AVE	07607	31200 0 31200	67142	67142 00 67142	16794 16793 33587	16965 16590 33555	16786 16785 33571
114 8 235900-5	73X124 3LT FG11S .2078	2	ERRICHIELLO, MICHAEL C. & PATRICIA 145 ESPLANADE MAYWOOD NJ 145 ESPLANADE	07607	296600 231700 528300	1136902	1136902 00 1136902	272732 272731 545463	298889 292550 591439	284226 284225 568451
114 9 236000-3	28X142 22X163 3LTFG11S .0868	2	VARANO, SANDRA N. 141 ESPLANADE MAYWOOD, NJ 141 ESPLANADE	07607	278600 202300 480900	1034897	1034897 00 1034897	248134 248133 496267	272201 266429 538630	258725 258724 517449
114 10 240200-6	50X163 3LT FG11S .1871	2	HUIE, GORDON 139 ESPLANADE MAYWOOD, NJ 139 ESPLANADE	07607	290000 209300 499300	1074494	1074494 V1 -25000 1049494	251464 251464 502928	276279 270287 546566	262374 262373 524747
114 11 240300-7	50X163 3LT FG11S .1871	2	SAMPATH, SUBRAMANIAM ETAL 135 ESPLANADE MAYWOOD, NJ 135 ESPLANADE	07607	290000 259100 549100	1181663	1181663 00 1181663	297868 297867 595735	296259 289669 585928	295416 295416 590832
114 12 240400-8	50X150 3LT FG11S .1722	2	INTHISONE, VAYANTHONG, & CHANPHENG 131 ESPLANADE MAYWOOD, NJ 131 ESPLANADE	07607	285600 211800 497400	1070405	1070405 00 1070405	256692 256691 513383	281496 275526 557022	267602 267601 535203
114 13 240500-9	50X156 3LT FG11S .1791	2	MCADAMS JR., THOMAS R (ETAL) 127 ESPLANADE MAYWOOD, NJ 127 ESPLANADE	07607	287800 324600 612400	1317885	1317885 00 1317885	316276 316276 632552	346341 338992 685333	329472 329471 658943
114 14 240600-0	60X148 3LT FG11S .2039	2	BEJO, SOKOL & FORTESA 123 ESPLANADE MAYWOOD, NJ 123 ESPLANADE	07607	295100 234600 529700	1139914	1139914 00 1139914	273431 273431 546862	299705 293347 593052	284979 284978 569957
114 15 240700-1	50X144 3LT FG12S .1653	2	TAVERAS-LOPEZ, BERNARDA L 117 ESPLANADE AVE MAYWOOD, NJ 117 ESPLANADE	07607	283500 249600 533100	1147231	1147231 S1 -25000 1122231	275154 275153 550307	289161 282763 571924	280558 280558 561116
114 16 240800-2	80X142 4LT FG12S .2608	2	WEBSTER, JAHMAL N 115 ESPLANADE MAYWOOD, NJ 115 ESPLANADE	07607	307000 234400 541400	1165093	1165093 00 1165093	279406 279405 558811	306390 299892 606282	291274 291273 582547
114 17 240900-3	55X142 3LT FG11S .1793	2	GAROFALOW, MATTHEW T 111 THE ESPLANADE MAYWOOD, NJ 111 ESPLANADE	07607	288300 164100 452400	973565	973565 00 973565	233439 233439 466878	256058 250629 506687	243392 243391 486783
114 18 241000-1	71X108 3LT 1G11S .1760	2	CELEMI, ERIC & DEYNI M 189 E MAGNOLIA AVENUE MAYWOOD, NJ 189 E MAGNOLIA AVE	07607	290200 192000 482200	1037694	1037694 00 1037694	248726 248725 497451	273015 267228 540243	259424 259423 518847
114 19 241100-2	71X102 3LT FG11S .1663	2	BLAKE, SHEILA & PENDER, JAMES 185 E MAGNOLIA AVENUE MAYWOOD, NJ 185 E MAGNOLIA AVE	07607	286400 149400 435800	937842	937842 00 937842	224666 224665 449331	246870 241641 488511	234461 234460 468921
114 20 240100-5	50X126 3LT FG12S .1446	2	NICOLINI, KAITLIN R 175 E MAGNOLIA AVE MAYWOOD, NJ 175 E MAGNOLIA AVE	07607	279000 228500 507500	1092140	1092140 00 1092140	266757 266757 533514	282358 276268 558626	273035 273035 546070

Block No. Lot No. Qualification Account No.	Land Dimensions Building Description Additional Lots Acreage	Prop. Class	Owner's Name Address City State Property Location	Billing Code Zip Code	Land Improvement Exemption Net Total	2024 Property Tax Special Dist	2024 Total Tax Deduction Net Tax	Amt.Billed 2024 1st Q 2nd Q Total	2nd Half 2024 3rd Q 4th Q Total	Preliminary 2025 Tax 1st Q 2nd Q Total
114 21 240000-4	86X75 3LT BG22S .1481	2	LAPIETRA LAPIN, LORRIANE MARIE ETAL 306 CONCORD DR MAYWOOD, NJ 306 CONCORD DR	07607	294100 300700 594800	1280010	1280010 00 1280010	306964 306964 613928	336610 329472 666082	320003 320002 640005
114 22 239900-3	50X105 2LT FG12S .1205	2	ELLIS(ETAL), RICKY JR. 310 CONCORD DRIVE MAYWOOD, NJ 310 CONCORD DR	07607	279000 269200 548200	1179726	1179726 00 1179726	282797 282796 565593	310356 303777 614133	294932 294931 589863
114 23 239800-2	60X102 2LT FG12S .1405	2	RUTA, ANTHONY P. & LYNN S. 316 CONCORD DR MAYWOOD NJ 316 CONCORD DR	07607	285600 252100 537700	1157130	1157130 00 1157130	277414 277414 554828	304378 297924 602302	289283 289282 578565
114 24 239700-1	47X106 2LT FG12S .1144	2	FINN, KEVIN 320 CONCORD DR MAYWOOD, NJ 320 CONCORD DR	07607	276600 247300 523900	1127433	1127433 00 1127433	270256 270255 540511	296605 290317 586922	281859 281858 563717
114 25 239600-0	97X108 4LT FG22S .2405	2	VEZZI, A & HACHMEYER, F H & M 330 CONCORD DR MAYWOOD NJ 330 CONCORD DR	07607	318800 424500 743300	1599582	1599582 00 1599582	383665 383664 767329	420586 411667 832253	399896 399895 799791
114 26 239500-9	50X113 50X12 2LT .1297	2	O'NEILL, MICHAEL J & ERIN E 336 CONCORD DRIVE MAYWOOD, NJ 336 CONCORD DR	07607	285900 292200 578100	1244071	1244071 00 1244071	298352 298352 596704	327152 320215 647367	311018 311018 622036
114 27 239400-8	71X109 3LT FG12S .1777	2	MOORE, JUSTIN & ASHLEY L 342 CONCORD DR MAYWOOD, NJ 342 CONCORD DR	07607	297000 253100 550100	1183815	1183815 00 1183815	283873 283873 567746	311335 304734 616069	295954 295954 591908
114 28 239300-7	77X135 FG12S .2386	2	D'ELIA, GREGG S & DOVAN, T.G. 348 CONCORD DR MAYWOOD, NJ 348 CONCORD DRIVE	07607	315100 272800 587900	1265161	1265161 00 1265161	303412 303411 606823	332697 325641 658338	316291 316290 632581
114 29 239200-6	74X107 3LT FG12S .1818	2	OGNIBENE, LAINIE & MATZA, ANDREW 352 CONCORD DR MAYWOOD, NJ 352 CONCORD DR	07607	298300 227000 525300	1130446	1130446 00 1130446	270956 270955 541911	297419 291116 588535	282612 282611 565223
114 30 239100-5	62X110 2LT FG12S .1566	2	SCHMIDT, EDWARD & CAROL 356 CONCORD DR MAYWOOD, N.J. 356 CONCORD DR	07607	290300 246300 536600	1154763	1154763 00 1154763	276876 276876 553752	303725 297286 601011	288691 288691 577382
114 31 239000-4	47X123 3LT FG12S .1327	15F	BOLAN, RICHARD & ELOISE 360 CONCORD DR MAYWOOD, NJ 360 CONCORD DR	07607	*EXEMPT*	00	00 00 00	00 00 00	00 00 00	00 00 00
114 32 238900-6	46X126 3LT FG12S .1331	2	LUCAS, JOSEPHINE 364 CONCORD DR MAYWOOD, NJ 364 CONCORD DR	07607	283100 327100 610200	1313150	1313150 00 1313150	314930 314930 629860	345307 337983 683290	328288 328287 656575
114 33 238800-5	58X125 3LT FG12S .1664	2	ALLEN, JASON & VIOLET HABIB- 368 CONCORD DRIVE MAYWOOD, NJ 368 CONCORD DR	07607	293800 338800 632600	1361355	1361355 00 1361355	326610 326610 653220	357863 350272 708135	340339 340339 680678
115 1 236700-0	75X150 4.5LT BG11S .2583	2	GALLI, BERNARD SR. & ROSEMARIE 332 GOLF AVENUE MAYWOOD, NJ 332 GOLF AVE	07607	322800 207700 530500	1141636	1141636 00 1141636	273647 273646 547293	300355 293988 594343	285409 285409 570818

7499200

16138278

00

00

16138278

7739498

8398780

8069142

Block No. Lot No. Qualification Account No.	Land Dimensions Building Description Additional Lots Acreage	Prop. Class	Owner's Name Address City State Property Location	Billing Code Zip Code	Land Improvement Exemption Net Total	2024 Property Tax Special Dist	2024 Total Tax Deduction Net Tax	Amt.Billed 2024 1st Q 2nd Q Total	2nd Half 2024 3rd Q 4th Q Total	Preliminary 2025 Tax 1st Q 2nd Q Total
115 2 236600-9	75X125 4.5LT FG11S .2152	2	DURSO, RONALD & CLAIRE 334 GOLF AVE MAYWOOD NJ 334 GOLF AVE	07607	314200 247000 561200	1207702 V1	1207702 -25000 1182702	283490 283490 566980	311229 304493 615722	295676 295675 591351
115 3 236500-8	50X125 2.5LT FG11S .1435	2	BOGGIA, PETER F. & MARY K. 338 GOLF AVE MAYWOOD NJ 338 GOLF AVE	07607	291600 306100 597700	1286250	1286250 00 1286250	308579 308579 617158	338133 330959 669092	321563 321562 643125
115 4 236400-7	63X150 2.5LT FG11S .2169	2	ADEGBOLA, AKINYEMI O 342 GOLF AVE MAYWOOD, NJ 342 GOLF AVE	07652	314800 270200 585000	1258920	1258920 00 1258920	302012 302012 604024	330958 323938 654896	314730 314730 629460
115 5 236300-6	70X125 4LT FG11S .2009	2	MATOS, CHRISTINE & LUIS 350 GOLF AVENUE MAYWOOD, NJ 350 GOLF AVE	07607	311500 273000 584500	1257844	1257844 00 1257844	301797 301797 603594	330632 323618 654250	314461 314461 628922
115 6 236100-4	73X125 4LT FG12S .2095	2	KITZMAN, KENT A & RAY, MELISSA N 356 GOLF AVE MAYWOOD, NJ 356 GOLF AVE	07607	312400 279900 592300	1274630	1274630 00 1274630	305834 305834 611668	335035 327927 662962	318658 318657 637315
115 7 234400-3	70X100 3LT FG12S .1607	2	COLOSO, DUSTIN & PAULYNETTE 360 GOLF AVE MAYWOOD, NJ 360 GOLF AVE	07607	297700 188200 485900	1045657	1045657 00 1045657	250717 250717 501434	275027 269196 544223	261415 261414 522829
115 8 233900-1	72X100 3LT FG12S .1653	2	APTE, ADITYA & AMRUTA 362 GOLF AVE MAYWOOD, NJ 362 GOLF AVE	07607	298500 259900 558400	1201677	1201677 00 1201677	288179 288179 576358	316010 309309 625319	300420 300419 600839
115 9 234000-9	50X145 3LT FG12S .1664	2	HUSS, MICHAEL ALEXANDER & KIRBY, LAUREN 108 ROMAINE AVE MAYWOOD, NJ 108 ROMAINE AVE	07607	298800 246000 544800	1172410	1172410 00 1172410	281236 281236 562472	308238 301700 609938	293103 293102 586205
115 10 234100-0	50X147 2LT FG12S .1687	2	PRAIS, CONRAD A & TATIANA 110 ROMAINE AVE MAYWOOD, NJ 110 ROMAINE AVE	07607	299500 176100 475600	1023491	1023491 00 1023491	245389 245388 490777	269211 263503 532714	255873 255873 511746
115 11 234200-1	50X148 3LT BG21S .1699	2	STUART, DOUGLAS & ANGELINA 116 ROMAINE AVE MAYWOOD, NJ 116 ROMAINE AVE	07607	299900 343000 642900	1383521	1383521 00 1383521	331993 331992 663985	363626 355910 719536	345881 345880 691761
115 12 234300-2	50X149 3LT FG21S .1710	2	DIAMOND, JOHN & LAURA 355 BYRON PL MAYWOOD, NJ 355 BYRON PL	07607	300300 337800 638100	1373191	1373191 00 1373191	329517 329517 659034	360907 353250 714157	343298 343298 686596
115 13 235100-7	47X143 3LT FG12S .1543	2	PENQUE, ARTHUR TRUSTEE 349 BYRON PL MAYWOOD, NJ 349 BYRON PL	07607	290200 232200 522400	1124205 V1	1124205 -25000 1099205	263252 263252 526504	289485 283216 572701	274802 274801 549603
115 14 235000-6	50X126 2LT FG12S .1446	2	WISEMAN, JAMES DAVID 343 BYRON PL MAYWOOD, NJ 343 BYRON PL	07607	308700 280900 589600	1268819	1268819 00 1268819	304327 304326 608653	333621 326545 660166	317205 317205 634410
115 15 234900-8	50X103 & 25X53 FG12S .0743	REAR 2	PAVIC, TOMISLAV & ASHLEY M 337 BYRON PL MAYWOOD, NJ 337 BYRON PL	07607	290800 247900 538700	1159282	1159282 00 1159282	277953 277952 555905	304921 298456 603377	289821 289820 579641

7917100

17037599

00

50000

16987599

8148546

8839053

8493803

Block No. Lot No. Qualification Account No.	Land Dimensions Building Description Additional Lots Acreage	Prop. Class	Owner's Name Address City State Property Location	Billing Code Zip Code	Land Improvement Exemption Net Total	2024 Property Tax Special Dist	2024 Total Tax Deduction Net Tax	Amt.Billed 2024 1st Q 2nd Q Total	2nd Half 2024 3rd Q 4th Q Total	Preliminary 2025 Tax 1st Q 2nd Q Total
115 16 234800-7	56X100 2LT FG12S .1286	2	CAMPOREALE, COSIMO 333 BYRON PL MAYWOOD, NJ 333 BYRON PL	07607	282500 186000 468500	1008212	1008212 00 1008212	241567 241566 483133	265351 259728 525079	252053 252053 504106
115 17 234700-6	50X130 87X50 3.5LT .1492	2	SALKIN, EDWARD G. & LOU ANN 327 BYRON PL MAYWOOD, NJ 327 BYRON PL	07607	297600 237300 534900	1151105	1151105 00 1151105	276015 276014 552029	302748 296328 599076	287777 287776 575553
115 18 234600-5	92X126 4LT FG12S .2661	2	DELGIUDICE, CAMERON & CATALINA 315 BYRON PL MAYWOOD, NJ 315 BYRON PL	07607	325700 342200 667900	1437321	1437321 00 1437321	324027 324026 648053	398642 390626 789268	359331 359330 718661
115 19 234500-4	57X127 3LT FG12S .1662	2	FORESTER, KENNETH C & CAROL SUSAN 307 BYRON PL MAYWOOD, NJ 307 BYRON PL	07607	296700 248400 545100	1173055	1173055 00 1173055	281290 281289 562579	308509 301967 610476	293264 293264 586528
116 1 238700-4	82X88 3LT FG12S .1657	2	SALINGER, STEPHEN 137 E MAGNOLIA AVE MAYWOOD, NJ 137 E MAGNOLIA AVE	07607	285200 149200 434400	934829	934829 00 934829	223912 223912 447824	246109 240896 487005	233708 233707 467415
116 2 238600-3	50X148 3LT FG12S .1699	2	BARRETT, PATRICIA 131 E MAGNOLIA AVE MAYWOOD NJ 131 E MAGNOLIA AVE	07607	285900 233700 519600	1118179	1118179 00 1118179	267564 267564 535128	294643 288408 583051	279545 279545 559090
116 3 238500-2	50X177 3LT FG12S .2032	2	PEREZ, RICARDO & NARVAEZ, NORA 125 E MAGNOLIA AVE MAYWOOD, NJ 125 E MAGNOLIA AVE	07607	296300 268500 564800	1215450	1215450 00 1215450	291517 291516 583033	319597 312820 632417	303863 303862 607725
116 4 238400-1	50X124 2LT FG12S .1423	2	NAUGHTON, KATHLEEN A 121 E MAGNOLIA AVE MAYWOOD, NJ 121 E MAGNOLIA AVE	07607	278100 233100 511200	1100102	1100102 00 1100102	263689 263689 527378	289430 283294 572724	275026 275025 550051
116 5 238300-0	62X102 2.5LT FG12S .1452	2	MCDANIEL, CHRISTOPHER ETAL 306 BYRON PLACE MAYWOOD, NJ 306 BYRON PL	07607	287100 267100 554200	1192638	1192638 00 1192638	285973 285972 571945	313672 307021 620693	298160 298159 596319
116 6 238200-9	60X98 2LT FG11S .1350	2	DUARTE, JUAN M. & GAYLE M. 310 BYRON PL. MAYWOOD, NJ 310 BYRON PL	07607	283900 257000 540900	1164017	1164017 00 1164017	279083 279083 558166	306171 299680 605851	291005 291004 582009
116 7 238100-8	55X137 3LT FG12S .1730	2	VILLA, JOSEPH C & NANCY 316 BYRON PL MAYWOOD NJ 316 BYRON PL	07607	292000 208900 500900	1077937	1077937 00 1077937	258360 258360 516720	283614 277603 561217	269485 269484 538969
116 8 238000-7	50X106 2LT BG12S .1217	2	MILANES, LEOCADIA 320 BYRON PL MAYWOOD, NJ 320 BYRON PL	07607	279300 225000 504300	1085254	1085254 00 1085254	259975 259975 519950	285678 279626 565304	271314 271313 542627
116 9 237900-9	52X113 3LT FG12S .1349	2	HORDOF, ALLAN & CAROL 326 BYRON PL MAYWOOD, N.J. 326 BYRON PL	07607	284100 295000 579100	1246223	1246223 00 1246223	298783 298782 597565	327804 320854 648658	311556 311556 623112
116 10 237800-8	59X107 3LT FG12S .1449	2	SANTOS, JULIO % FERNANDEZ, JUANA E 332 BYRON PL MAYWOOD, NJ 332 BYRON PL	07607	286600 187500 474100	1020263	1020263 00 1020263	244474 244473 488947	268503 262813 531316	255066 255066 510132

Block No. Lot No. Qualification Account No.	Land Dimensions Building Description Additional Lots Acreage	Prop. Class	Owner's Name Address City State Property Location	Billing Code Zip Code	Land Improvement Exemption Net Total	2024 Property Tax Special Dist	2024 Total Tax Deduction Net Tax	Amt.Billed 2024 1st Q 2nd Q Total	2nd Half 2024 3rd Q 4th Q Total	Preliminary 2025 Tax 1st Q 2nd Q Total
116 11 237700-7	50X136 3LT FG12S .1561	2	MARMON, MICHAEL & JILL 300 CROWN COURT #541 EDGEWATER, NJ 361 CONCORD DR	07020	289100 248000 537100	1155839	1155839 00 1155839	277091 277091 554182	304051 297606 601657	288960 288960 577920
116 12 237600-6	50X133 3LT FG12S .1527	2	GATO, DAVID & JANINE 355 CONCORD DR MAYWOOD, NJ 355 CONCORD DR	07607	289500 216700 506200	1089342	1089342 00 1089342	261105 261105 522210	286604 280528 567132	272336 272335 544671
116 13 237500-5	50X100 2LT FG12S .1148	2	SANTOS, RODNEY JAY & HIROKO MASUDA 349 CONCORD DR MAYWOOD, NJ 349 CONCORD DR	07607	277500 213700 491200	1057062	1057062 00 1057062	253301 253300 506601	278178 272283 550461	264266 264265 528531
116 14 237400-4	83X90 2.5LT FG11S .1715	2	PELEG, TONI 337 COCORD DRIVE MAYWOOD, NJ 337 CONCORD DR	07607	283300 216000 499300	1074494	1074494 00 1074494	257553 257553 515106	282690 276698 559388	268624 268623 537247
116 15 237300-3	50X134 FG12S .1538	2	PRINZI, ALLEN 323 CONCORD DR MAYWOOD, NJ 323 CONCORD DR	07607	289800 303200 593000	1276136	1276136 00 1276136	306049 306049 612098	335577 328461 664038	319034 319034 638068
116 16 237200-2	56X120 FG12S .1543	2	DEPERI, PATRICIA GALLAGHER 321 CONCORD DR MAYWOOD, NJ 321 CONCORD DR	07607	304200 496100 800300	1722246	1722246 00 1722246	414722 414722 829444	451203 441599 892802	430562 430561 861123
116 17 237100-1	63X94 FG12S .1360	2	FIORINI, CAESAR H JR & REBECCA 319 CONCORD DR MAYWOOD, NJ 319 CONCORD DR	07607	280900 388900 669800	1441410	1441410 00 1441410	345826 345826 691652	378898 370860 749758	360353 360352 720705
116 18 237000-0	37X124 2LT FG12S .1053	15F	FENNELLY KEVIN P & DALE K 141 E MAGNOLIA AVE MAYWOOD NJ 141 E MAGNOLIA AVE	07607	*EXEMPT*	00	00 00 00	00 00 00	00 00 00	00 00 00
116 19 236900-2	78X108 5.0LT FG11S .1934	2	RYAN, THOMAS E 149 E MAGNOLIA AVE MAYWOOD, NJ 149 E MAGNOLIA AVE	07607	293300 255800 549100	1181663	1181663 00 1181663	283389 283389 566778	310737 304148 614885	295416 295416 590832
117 1 253100-9	50X150 3LT BG11S .1722	2	TANAKA, LISA ASUKA 5 GOLF AVE MAYWOOD, NJ 5 GOLF AVE	07607	300600 271100 571700	1230298	1230298 00 1230298	295015 295015 590030	323565 316703 640268	307575 307574 615149
117 2 253200-0	50X150 3LT BG11S .1722	2	SCARPULLA, PETER & DEIRDRE 3 GOLF AVE MAYWOOD, NJ 3 GOLF AVE	07607	300600 256400 557000	1198664	1198664 00 1198664	287372 287372 574744	315302 308618 623920	299666 299666 599332
117 3 253300-1	85X150 6LT BF12S .2927	2	TEMPIO, ANTHONY JR. & PATRICIA 1 GOLF AVENUE MAYWOOD, NJ 1 GOLF AVE	07607	327700 197500 525200	1130230	1130230 00 1130230	270902 270901 541803	297365 291062 588427	282558 282557 565115
117 4 253400-2	81X100 FG21S .1860	2	AMATO, DIANE & CAROL 1-A GOLF AVE MAYWOOD, NJ A-1 GOLF AVE	07607	305000 474000 779000	1676408	1676408 00 1676408	403634 403634 807268	439244 429896 869140	419102 419102 838204
117 4.01	99X100 F2S .2273	2	RODRIGUEZ, ELIZABETH D 61 E CENTRAL AVE MAYWOOD, NJ 61 E.CENTRAL AVE	07607	286200 433100 719300	1547934	1547934 00 1547934	371716 371715 743431	406567 397936 804503	386984 386983 773967

7798200

16781726

00

00

16781726

8055347

8726379

8390864

Block No. Lot No. Qualification Account No.	Land Dimensions Building Description Additional Lots Acreage	Prop. Class	Owner's Name Address City State Property Location	Billing Code Zip Code	Land Improvement Exemption Net Total	2024 Property Tax Special Dist	2024 Total Tax Deduction Net Tax	Amt.Billed 2024 1st Q 2nd Q Total	2nd Half 2024 3rd Q 4th Q Total	Preliminary 2025 Tax 1st Q 2nd Q Total
117 5 253500-3	100 X 180 50X55R 8.5LT .4132	2	MOLLIKA, PHILIP J. ETALS 73 EAST CENTRAL AVE MAYWOOD NJ 73 E CENTRAL AVE	07607	296100 642000 938100	2018791	2018791 00 2018791	491853 491853 983706	523171 511914 1035085	504698 504698 1009396
117 6 253600-4	50X180 2SFR2AG .2066	2	MOLLIKA, PHILIP J., ETALS. 73 EAST CENTRAL AVE. MAYWOOD, NJ 77 E CENTRAL AVE	07607	280400 47300 327700	705210	705210 00 705210	168903 168903 337806	185669 181735 367404	176303 176302 352605
117 7 253700-5	95X180 7LT BG22S .3926	2	VARGAS, JUAN 79 E CENTRAL AVE MAYWOOD, NJ 79 E CENTRAL AVE	07607	306600 416700 723300	1556542	1556542 00 1556542	373384 373384 746768	409227 400547 809774	389136 389135 778271
117 8 253800-6	90X180 6LT FG22S .3719	2	BRANIS, MARCEL C & MARIE 93 E CENTRAL AVE MAYWOOD, NJ 93 E CENTRAL AVE	07607	305000 441600 746600	1606683	1606683 00 1606683	385441 385441 770882	422380 413421 835801	401671 401671 803342
117 9 253900-7	75X180 5LT FG12S .3099	2	SALABERRIA, JUAN & MARIA 101 E CENTRAL AVE MAYWOOD, NJ 101 E CENTRAL AVE	07607	297100 302000 599100	1289263	1289263 00 1289263	309279 309278 618557	338948 331758 670706	322316 322316 644632
117 10 254000-5	75X180 5LT FG22S .3099	2	MILLARD, JENNIFER K 109 E CENTRAL AVE MAYWOOD, NJ 109 E CENTRAL AVE	07607	297100 256300 553400	1190917	1190917 00 1190917	285596 285595 571191	313184 306542 619726	297730 297729 595459
117 11 254100-6	75X180 5LT FG22S .3099	2	LI, LI 115 EAST CENTRAL AVENUE MAYWOOD, NJ 115 E CENTRAL AVE	07607	297100 341100 638200	1373406	1373406 00 1373406	329517 329517 659034	361016 353356 714372	343352 343351 686703
117 12 254200-7	75X180 5LT BG22S .3099	2	SARENTINO, THOMAS 117 E CENTRAL AVE MAYWOOD, NJ 117 E CENTRAL AVE	07607	297100 343800 640900	1379217	1379217 00 1379217	330916 330916 661832	362538 354847 717385	344805 344804 689609
117 13 254300-8	75X180 5LT BG22S .3099	2	DITCHFIELD-AGBOH, LESLIE 131 E CENTRAL AVE MAYWOOD, NJ 131 E CENTRAL AVE	07607	297100 432300 729400	1569669	1569669 00 1569669	376775 376775 753550	412436 403683 816119	392418 392417 784835
117 14 254400-9	75X180 5LT FG22S .3099	2	BORSANI, GUILLERMO & SANDRA 147 EAST CENTRAL AVENUE MAYWOOD, NJ 147 E CENTRAL AVE	07607	297100 218700 515800	1110002	1110002 00 1110002	266165 266165 532330	291931 285741 577672	277501 277500 555001
117 15 254500-0	75X180 5LT BG22S .3099	2	REDMOND, ANGELA P (SPEED) 149 E CENTRAL AVE MAYWOOD, NJ 149 E CENTRAL AVE	07607	297100 271600 568700	1223842	1223842 00 1223842	293508 293508 587016	321826 315000 636826	305961 305960 611921
117 16 254600-1	90X180 6LT FG22S .3719	2	PEREDES, WALTER & JANICE 151 E CENTRAL AVE MAYWOOD, NJ 151 E CENTRAL AVE	07607	305000 232400 537400	1156485	1156485 00 1156485	277091 277091 554182	304376 297927 602303	289122 289121 578243
117 17 254700-2	50X180 4LT F1S .2066	2	AKBULUT, MEHMET & MARGARITA R.L. 165 E CENTRAL AVE MAYWOOD, NJ 165 E CENTRAL AVE	07607	280400 230700 511100	1099887	1099887 00 1099887	263851 263850 527701	289160 283026 572186	274972 274972 549944
117 18 254800-3	34X180 16X170 4LT FG11S .1015	2	WELLS, BRIAN H & CAROL G 22 PENNSYLVANIA AVE MONTVALE N J 169 E CENTRAL AVE	07645	266600 155600 422200	908574	908574 00 908574	217776 217776 435552	239045 233977 473022	227144 227143 454287

Block No. Lot No. Qualification Account No.	Land Dimensions Building Description Additional Lots Acreage	Prop. Class	Owner's Name Address City State Property Location	Billing Code Zip Code	Land Improvement Exemption Net Total	2024 Property Tax Special Dist	2024 Total Tax Deduction Net Tax	Amt.Billed 2024 1st Q 2nd Q Total	2nd Half 2024 3rd Q 4th Q Total	Preliminary 2025 Tax 1st Q 2nd Q Total
117 19 254900-4	50X152 2LT FG11S .1745	2	VILLATORO, FRANCISCO A VIERA ETAL 177 E CENTRAL AVE MAYWOOD, NJ 177 E CENTRAL AVE	07607	271200 167000 438200	943006	943006 00 943006	226119 226119 452238	248014 242754 490768	235752 235751 471503
117 20 255000-2	50X117 2LT FG12S .1343	2	JENGO DOMINIC & NANCY 181 E CENTRAL AVE MAYWOOD NJ 181 E CENTRAL AVE	07607	259800 207200 467000	1004984	1004984 -25000 979984	234725 234724 469449	258070 252465 510535	244996 244996 489992
117 21 255100-3	50X107 2LT FG12S .1228	2	MARTINEZ, WILSON & HOLLMAN, DINA 185 E CENTRAL AVE MAYWOOD, NJ 185 E CENTRAL AVE	07607	256700 181700 438400	943437	943437 00 943437	226173 226173 452346	248176 242915 491091	235860 235859 471719
117 22 255200-4	50X128 2LT FG12S .1469	2	FIGURELLI, MARA & GERARD 189 E CENTRAL AVE MAYWOOD, NJ 189 E CENTRAL AVE	07607	263200 227400 490600	1055771	1055771 00 1055771	253247 253247 506494	277582 271695 549277	263943 263943 527886
117 23 255300-5	56X141 3LT F1S .1813	2	MANANSALA, RIZALDO & PAMELA 193 E CENTRAL AVE MAYWOOD, NJ 193 E CENTRAL AVE	07607	267900 200100 468000	1007136	1007136 00 1007136	241513 241513 483026	264863 259247 524110	251784 251784 503568
117 24 255400-6	50X106 2LT FG11S .1217	2	TOMOSHIGE, TIMOTHY A & MELLISA 5 ESPLANADE MAYWOOD, NJ 5 ESPLANADE	07607	269100 166700 435800	937842	937842 00 937842	224774 224773 449547	246762 241533 488295	234461 234460 468921
117 25 255500-7	50X118 2LT FG12S .1354	2	RUDLOFF, JOSEPH & TOOMEY, CAROL 9 ESPLANADE MAYWOOD, NJ 9 ESPLANADE	07607	273100 159500 432600	930955	930955 00 930955	223159 223158 446317	244915 239723 484638	232739 232739 465478
117 26 255600-8	50X133 2.5LT FG12S .1527	2	PISAURO, TERESA 11 ESPLANADE MAYWOOD, NJ 11 ESPLANADE	07607	278100 207200 485300	1044366	1044366 00 1044366	250394 250394 500788	274701 268877 543578	261092 261091 522183
117 27 255700-9	49X141 2.5LT F G1 2S .1586	2	WAKILE, YOUSSEF & MALAKEH 15 ESPLANADE MAYWOOD, N.J. 15 ESPLANADE	07607	282500 273900 556400	1197373	1197373 00 1197373	287211 287210 574421	314815 308137 622952	299344 299343 598687
117 28 255800-0	71X88 2LT 2SF .1434	2	TALINN LLC 190 E MAGNOLIA AVE MAYWOOD, NJ 190 E MAGNOLIA AVE	07607	272900 438800 711700	1531578	1531578 00 1531578	367571 367571 735142	402489 393947 796436	382895 382894 765789
117 29 255900-1	71X97 2LT FG11S .1581	2	TESTER, DYLAN & MIRANDA, CLAIRE ANNE 186 E MAGNOLIA AVE MAYWOOD, NJ 186 E MAGNOLIA AVE	07607	282400 182200 464600	999819	999819 00 999819	239575 239575 479150	263122 257547 520669	249955 249955 499910
117 30 256000-9	83X130 3LT FG12S .2477	2	BREEN, BRENDAN J 182 E MAGNOLIA AVE MAYWOOD, NJ 182 E MAGNOLIA AVE	07607	303600 345900 649500	1397724	1397724 00 1397724	335384 335383 670767	367376 359581 726957	349431 349431 698862
117 31 256100-0	82X103 5LT FG12S .1939	2	MCVEY, KEVIN P. & KATHLEEN 172 E. MAGNOLIA AVE. MAYWOOD, N.J. 172 E MAGNOLIA AVE	07607	295400 331500 626900	1349089	1349089 00 1349089	323704 323703 647407	354603 347079 701682	337273 337272 674545
117 32 256200-1	55X100 .1263	2	ROGERS, LORI & CALVIN, ERON 170 E MAGNOLIA AVE MAYWOOD, NJ 170 E MAGNOLIA AVE	07607	273100 225400 498500	1072772	1072772 00 1072772	257768 257768 515536	281609 275627 557236	268193 268193 536386

7163500

15415852

00

25000

15390852

7382628

8008224

7695429

Block No. Lot No. Qualification Account No.	Land Dimensions Building Description Additional Lots Acreage	Prop. Class	Owner's Name Address City State Property Location	Billing Code Zip Code	Land Improvement Exemption Net Total	2024 Property Tax Special Dist	2024 Total Tax Deduction Net Tax	Amt.Billed 2024 1st Q 2nd Q Total	2nd Half 2024 3rd Q 4th Q Total	Preliminary 2025 Tax 1st Q 2nd Q Total
117 33 256300-2	53X103 2LT .1253	2	KOSEAHMETOGLU, RISA 166 E MAGNOLIA AVE MAYWOOD, NJ 166 E MAGNOLIA AVE	07607	271300 295100 566400	1218893	1218893 00 1218893	293131 293131 586262	319714 312917 632631	304724 304723 609447
117 34 256400-3	85X114 2LT FG12S .2225	2	ALBERSE (ETALS), CHRISTINE E 160 E MAGNOLIA AVE MAYWOOD, NJ 160 E MAGNOLIA AVE	07607	305900 333100 639000	1375128	1375128 00 1375128	329840 329839 659679	361559 353890 715449	343782 343782 687564
117 35 256500-4	50X129 3LT FG12S .1481	2	CORTEZ, JOSE E & KARELYS, GABY 150 E MAGNOLIA AVENUE MAYWOOD, NJ 150 E MAGNOLIA AVE	07607	279400 248100 527500	1135180	1135180 00 1135180	272140 272139 544279	298616 292285 590901	283795 283795 567590
117 36 256600-5	48X137 3LT FG12S .1510	2	WU, DI 144 E MAGNOLIA AVE MAYWOOD, NJ 144 E MAGNOLIA AVE	07607	280600 283100 563700	1213082	1213082 00 1213082	290925 290924 581849	318999 312234 631233	303271 303270 606541
117 37 256700-6	48X139 3LT FG12S .1532	2	CIRAULO, MICHAEL & JOSEPHINE A. 138 EAST MAGNOLIA AVE. MAYWOOD, NJ 138 E MAGNOLIA AVE	07607	280400 246100 526500	1133028	1133028 00 1133028	271655 271655 543310	298018 291700 589718	283257 283257 566514
117 38 256800-7	50X138 3.5LT FG12S .1584	2	STANTON, MICHAEL J 132 EAST MAGNOLIA AVE MAYWOOD, NJ 132 E MAGNOLIA AVE	07607	282400 230500 512900	1103761	1103761 00 1103761	264550 264550 529100	290408 284253 574661	275941 275940 551881
117 39 256900-8	46X133 2.5LT FG12S .1404	2	BARBERIA, MARYELLEN 128 E MAGNOLIA AVE MAYWOOD NJ 128 E MAGNOLIA AVE	07607	278300 312000 590300	1270326	1270326 00 1270326	304650 304649 609299	334055 326972 661027	317582 317581 635163
117 40 257000-6	53X122 3LT FG12S .1484	2	WELLS, GARY JOANNE 122 E MAGNOLIA AVE MAYWOOD NJ 122 E MAGNOLIA AVE	07607	279300 310600 589900	1269465 v1	1269465 -25000 1244465	298185 298184 596369	327588 320508 648096	311117 311116 622233
117 41 257100-7	60X107 2.5LT BG12S .1474	2	LE PRE, ANTHONY & WILLEMINA 116 E MAGNOLIA AVE MAYWOOD NJ 116 E MAGNOLIA AVE	07607	279200 265100 544300	1171334	1171334 00 1171334	280859 280859 561718	308074 301542 609616	292834 292833 585667
117 42 257200-8	60X103 2.5LT 2SF .1419	2	YAN, PATRICK W & EMILY CAI 110 E MAGNOLIA AVE MAYWOOD, NJ 110 E MAGNOLIA AVE	07607	277500 356400 633900	1364153	1364153 00 1364153	328118 328117 656235	357763 350155 707918	341039 341038 682077
117 43 257300-9	60X141 2LT FG12S .1942	2	LA MORTE, DANIEL P & CHRISTINA T 106 E MAGNOLIA AVE MAYWOOD, NJ 106 E MAGNOLIA AVE	07607	284600 277800 562400	1210285	1210285 00 1210285	290279 290278 580557	318239 311489 629728	302572 302571 605143
117 44 257400-0	62X154 3LT BG11S .2192	2	SIBBALD, GEORGE W & JULIE M 98 E MAGNOLIA AVE MAYWOOD, NJ 98 E MAGNOLIA AVE	07607	301300 213500 514800	1107850	1107850 00 1107850	265627 265626 531253	291387 285210 576597	276963 276962 553925
117 45 257500-1	56X178 4LT FG12S .2288	2	GALLAGHER, COLLEEN C 92 E MAGNOLIA AVE MAYWOOD, NJ 92 E MAGNOLIA AVE	07607	296800 158800 455600	980451	980451 00 980451	234947 234946 469893	258013 252545 510558	245113 245113 490226
118 1 251300-7	80X168 5LT FG12S .3085	2	MIGNANO, LISA & THOMAS 1 E CENTRAL AVE MAYWOOD, NJ 1 E CENTRAL AVE	07607	297900 234800 532700	1146370	1146370 00 1146370	274831 274830 549661	301551 295158 596709	286593 286592 573185

Block No. Lot No. Qualification Account No.	Land Dimensions Building Description Additional Lots Acreage	Prop. Class	Owner's Name Address City State Property Location	Billing Code Zip Code	Land Improvement Exemption Net Total	2024 Property Tax Special Dist	2024 Total Tax Deduction Net Tax	Amt.Billed 2024 1st Q 2nd Q Total	2nd Half 2024 3rd Q 4th Q Total	Preliminary 2025 Tax 1st Q 2nd Q Total
118 2 251400-8	50X191 3LT FG12S .2192	2	BLOOM, GWAIN & RENEE 300 MAYWOOD AVE MAYWOOD, NJ 300 MAYWOOD AVE	07607	286400 210700 497100	1069759	1069759 00 1069759	256638 256637 513275	281225 275259 556484	267440 267440 534880
118 3 251500-9	26X152 73X175 50X210 .0907	2	KOENIG, ERIC W & KRISTINE A 306 MAYWOOD AVE MAYWOOD, NJ 306 MAYWOOD AVE	07607	333600 447700 781300	1681358	1681358 00 1681358	404226 404226 808452	441141 431765 872906	420340 420339 840679
118 4.01 251700-1	BG22S .0000	2	CENSALE JR, SILVIO & KNOOP, KATHERINE D 326 MAYWOOD AVENUE MAYWOOD, NJ 326 MAYWOOD AVE	07607 A-1 4	303700 354200 657900	1415801	1415801 00 1415801	339528 339528 679056	372320 364425 736745	353951 353950 707901
118 4.02 251700-1	.0000	2	TORRES, LUIS & ISABEL 24 E MAGNOLIA AVE MAYWOOD, NJ 24 MAGNOLIA AVE	07607 A-1 4	278000 160000 438000	942576	942576 00 942576	225958 225957 451915	247959 242702 490661	235644 235644 471288
118 5 251600-0	50X185 3.5LT BG12S .2124	2	DEBONIS, ROBERT & MADELINE 30 E MAGNOLIA AVE MAYWOOD NJ 30 E MAGNOLIA AVE	07607	303900 260000 563900	1213513	1213513 00 1213513	291194 291193 582387	318947 312179 631126	303379 303378 606757
118 6 251800-2	50X185 3.5LT FG12S .2124	2	SCHMITT, KENNETH R & PATRICIA M 36 E MAGNOLIA AVE MAYWOOD NJ 36 E MAGNOLIA AVE	07607	303900 259300 563200	1212006	1212006 00 1212006	290817 290816 581633	318566 311807 630373	303002 303001 606003
118 7 251900-3	50X185 3.5LT BG22S .2124	2	HURLEY, RONALD & BARRETT, VIRGINIA 40 E. MAGNOLIA AVE. MAYWOOD, NJ 40 E MAGNOLIA AVE	07607	303900 202500 506400	1089773	1089773 00 1089773	261267 261266 522533	286659 280581 567240	272444 272443 544887
118 8 252000-1	50X185 3.5LT F2S .2124	2	PASSARO, JOSEPH & DANA 44 E MAGNOLIA AVE MAYWOOD NJ 44 E MAGNOLIA AVE	07607	303900 221300 525200	1130230	1130230 00 1130230	271117 271116 542233	297150 290847 587997	282558 282557 565115
118 9 252100-2	50X185 3.5LT BG22S .2124	2	SORBERA, RITA 46 E MAGNOLIA AVE MAYWOOD, NJ 46 E MAGNOLIA AVE	07607	303900 293200 597100	1284959	1284959 00 1284959	308364 308363 616727	337699 330533 668232	321240 321240 642480
118 10 252200-3	50X185 2.5LT FG12S .2124	2	ASHEKIAN, SARKIS & ROSE Z 50 E MAGNOLIA AVE MAYWOOD, NJ 50 E MAGNOLIA AVE	07607	303900 243400 547300	1177790 S1 W1	1177790 -50000 1127790	270082 270081 540163	297097 290530 587627	281948 281947 563895
118 11 252300-4	70X100 3LT BG21S .1607	2	KELMAN (ETAL), GREGG 6 GOLF AVE MAYWOOD, NJ 6 GOLF AVE	07607	297000 278600 575600	1238691	1238691 00 1238691	297007 297006 594013	325793 318885 644678	309673 309673 619346
118 12 252400-5	60X100 2.5LT BG11S .1377	2	CASTILLO, NANCY & JAMES 4 GOLF AVE MAYWOOD, NJ 4 GOLF AVE	07607	289800 259600 549400	1182309	1182309 00 1182309	283550 283550 567100	310901 304308 615209	295578 295577 591155
118 13 252500-6	55X100 2LT BG11S .1263	2	2 GOLF AVE CO. 2 GOLF AVE MAYWOOD, NJ 2 GOLF AVE	07607	286100 356600 642700	1383090	1383090 00 1383090	331885 331885 663770	363517 355803 719320	345773 345772 691545
118 14 252700-8	50X100 2LT .1148	2	AGNER, EMMANUELA AKA NELL R. A-2 GOLF AVE MAYWOOD, NJ A-2 GOLF AVE	07607	282500 194000 476500	1025428	1025428 00 1025428	246519 246518 493037	269055 263336 532391	256357 256357 512714

Block No. Lot No. Qualification Account No.	Land Dimensions Building Description Additional Lots Acreage	Prop. Class	Owner's Name Address City State Property Location	Billing Code Zip Code	Land Improvement Exemption Net Total	2024 Property Tax Special Dist	2024 Total Tax Deduction Net Tax	Amt.Billed 2024 1st Q 2nd Q Total	2nd Half 2024 3rd Q 4th Q Total	Preliminary 2025 Tax 1st Q 2nd Q Total
118 15 252600-7	130X130 IRREG FG22S .0000	2	SMITH MICHAEL J A & KATHLEEN 45 E CENTRAL AVE MAYWOOD NJ 45 E CENTRAL AVE	07607	282600 533300 815900	1755817	1755817 00 1755817	428286 428285 856571	454519 444727 899246	438955 438954 877909
118 16 252800-9	120X180 BG21S .4959	2	PEREZ, IRMA 35 E CENTRAL AVE MAYWOOD, NJ 35 E CENTRAL AVE	07607	360900 491500 852400	1834365	1834365 00 1834365	448793 448793 897586	473504 463275 936779	458592 458591 917183
118 17 252900-0	50X180 3.5LT FG11S .2066	2	DINARI, GAHAZAL 23 E CENTRAL AVE MAYWOOD, NJ 23 E CENTRAL AVE	07607	280400 229700 510100	1097735	1097735 00 1097735	263312 263312 526624	288616 282495 571111	274434 274434 548868
118 18 253000-8	50X180 3.5LT FG11S .2066	2	COHEN, ALCYIA & BELL, GHYLIAN 21 E CENTRAL AVE MAYWOOD, NJ 21 E CENTRAL AVE	07607	280400 361100 641500	1380508	1380508 00 1380508	331347 331347 662694	362756 355058 717814	345127 345127 690254
119 1 247900-2	74X132 4.5LT FG31S .2242	2	JORDANA, MARICAR & SALVY, REMIGIO 7 W CENTRAL AVE MAYWOOD, NJ 7 W CENTRAL AVE	07607	281100 265600 546700	1176498	1176498 00 1176498	282205 282204 564409	309325 302764 612089	294125 294124 588249
119 2 248000-0	26X119 48X159 4.5LT FG11S .1231	2	PANDA, SIDDHARTHA & DAS, GITANJALI 301 MAYWOOD AVENUE MAYWOOD, NJ 301 MAYWOOD AVE	07607	254100 234400 488500	1051252	1051252 00 1051252	252009 252009 504018	276548 270686 547234	262813 262813 525626
119 3 248100-1	37X139 38X160 4.5LT FG11S .1288	2	ILARIA, DYANNE TRSTE. ROBLES TRUST 311 MAYWOOD AVE MAYWOOD, NJ 311 MAYWOOD AVE	07607	285400 199500 484900	1043505	1043505 00 1043505	250179 250178 500357	274484 268664 543148	260877 260876 521753
119 4 248200-2	74X143 5LT FG11S .2429	2	FRANKS, GEORGE & CHRISTINE 321 MAYWOOD AVE MAYWOOD, NJ 321 MAYWOOD AVE	07607	284200 210200 494400	1063949	1063949 00 1063949	255077 255077 510154	279864 273931 553795	265988 265987 531975
119 5 248300-3	74X104 3LT 74X105 .1767	2	JORDAN, JOHN T. & MARGARET 4 W MAGNOLIA AVE MAYWOOD NJ 4 W MAGNOLIA AVE	07607	288400 200100 488500	1051252	1051252 00 1051252	252009 252009 504018	276548 270686 547234	262813 262813 525626
119 6 248400-4	40X185 10X74 3LT .0934	2	SAMULKA, RICHARD & ROSE 12 W MAGNOLIA AVE MAYWOOD NJ 12 W MAGNOLIA AVE	07607	289900 304200 594100	1278503 v1	1278503 -25000 1253503	300822 300822 601644	329494 322365 651859	313376 313376 626752
119 7 248500-5	67X185 5LT FG12S .2846	2	O'CONNELL, LORI 18 W MAGNOLIA AVE MAYWOOD, NJ 18 W MAGNOLIA AVE	07607	311700 230100 541800	1165954	1165954 00 1165954	279460 279459 558919	306768 300267 607035	291489 291488 582977
119 8 248600-6	50X185 3.5LT FG12S .2124	2	O'CONNELL, WM F & DOROTHEA 24 W MAGNOLIA AVE MAYWOOD NJ 24 W MAGNOLIA AVE	07607	299100 234600 533700	1148522	1148522 00 1148522	275369 275369 550738	302095 295689 597784	287131 287130 574261
119 9 248700-7	50X185 3.5LT FG11S .2124	2	PARADISO, MARTHA & TURNER, WM TRUSTEES 8 LINDA LN PLAINFIELD, CT 28 W MAGNOLIA AVE	06374	299100 178900 478000	1028656	1028656 00 1028656	246519 246518 493037	270678 264941 535619	257164 257164 514328
119 10 248800-8	50X185 1SBRFR .2124	15D	RENOVARE CHURCH 34 W MAGNOLIA AVENUE MAYWOOD, NJ 34 W MAGNOLIA AVE	07607	*EXEMPT*	00	00 00 00	00 00 00	00 00 00	00 00 00

7470500

16076516

00

25000

16051516

7730769

8320747

8025761

Block No. Lot No. Qualification Account No.	Land Dimensions Building Description Additional Lots Acreage	Prop. Class	Owner's Name Address City State Property Location	Billing Code Zip Code	Land Improvement Exemption Net Total	2024 Property Tax Special Dist	2024 Total Tax Deduction Net Tax	Amt.Billed 2024 1st Q 2nd Q Total	2nd Half 2024 3rd Q 4th Q Total	Preliminary 2025 Tax 1st Q 2nd Q Total
119 11 248900-9	50X185 2SBFR .2124	2	OLESCHUK, VALENTINE & TAMARA 38 W MAGNOLINA AVE MAYWOOD, NJ 38 W MAGNOLIA AVE	07607	299100 188200 487300	1048670	1048670 00	251363 251363 502726	275896 270048 545944	262168 262167 524335
119 12 249000-7	50X185 3.5LT FG12S .2124	2	MAINARDI, PAMELA 44 W. MAGNOLIA AVE MAYWOOD, NJ 44 W MAGNOLIA AVE	07607	299100 318700 617800	1329506	1329506 00	318914 318913 637827	349546 342133 691679	332377 332376 664753
119 13 249100-8	52X185 3.5LT FG22S .2208	2	MEHOUSE ASSOC LLC 50 WEST MAGNOLIA AVE MAYWOOD, NJ 50 W MAGNOLIA AVE	07607	299100 369700 668800	1439258	1439258 00	345342 345341 690683	378300 370275 748575	359815 359814 719629
119 14 249200-9	48X185 3.5LT FG11S .2039	2	PEGG, TERESA 54 W MAGNOLIA AVE MAYWOOD, NJ 54 W MAGNOLIA AVE	07607	299100 249900 549000	1181448	1181448 00	283281 283281 566562	310737 304149 614886	295362 295362 590724
119 15 249300-0	50X185 3.5LT FG32S .2124	2	PARSELLS, JAMES & JESSE ETAL 56 W MAGNOLIA AVENUE MAYWOOD, NJ 56 W MAGNOLIA AVE	07607	299100 355700 654800	1409130	1409130 00	338075 338075 676150	370419 362561 732980	352283 352282 704565
119 16 249400-1	50X135 3.5LT BG11S .1550	2	DUFFY, MATTHEW ETAL 64 WEST MAGNOLIA AVENUE MAYWOOD, NJ 64 W MAGNOLIA AVE	07607	299100 249300 548400	1180157	1180157 00	284143 284142 568285	309227 302645 611872	295040 295039 590079
119 17 249500-2	50X135 3.5LT F2S .1550	2	SINISCALCO, NEAL B & JENICA A 66 W MAGNOLIA AVE MAYWOOD, NJ 66 W MAGNOLIA AVE	07607	281500 340700 622200	1338974	1338974 00	270040 270040 540080	403181 395713 798894	334744 334743 669487
119 18 249600-3	50X135 F2S .1550	2	BAKER, NICHOLAS G. & LYNN C. 70 W MAGNOLIA AVE MAYWOOD NJ 70 W MAGNOLIA AVE	07607	281500 278900 560400	1205981	1205981 -25000 1180981	282952 282952 565904	310901 304176 615077	295246 295245 590491
119 18.01 012512	50X150 .1722	2	DLUGOS, PAUL 282 RAMAPO AVE MAYWOOD, NJ 282 RAMAPO AVENUE	07607	277500 263200 540700	1163586	1163586 -25000 1138586	273317 273317 546634	299221 292731 591952	284647 284646 569293
119 19 249700-4	62X100 2.5LT FG11S .1423	2	GIEREK, DOROTHY 278 RAMAPO AVE MAYWOOD N J 278 RAMAPO AVE	07607	286000 148000 434000	933968	933968 00	223697 223697 447394	245891 240683 486574	233492 233492 466984
119 20 249800-5	62X100 2.5LT FG11S .1423	2	WOODWORTH, ROBERT E & BRUCE E 274 RAMAPO AVE MAYWOOD, NJ 274 RAMAPO AVE	07607	286000 170900 456900	983249	983249 00	236184 236184 472368	258182 252699 510881	245813 245812 491625
119 21 249900-6	62X100 2.5LT FG11S .1423	2	LANEZ, MYRHA & FREDERICK 85 W CENTRAL AVENUE MAYWOOD, NJ 85 W CENTRAL AVE	07607	257400 169200 426600	918043	918043 00	219983 219983 439966	241598 236479 478077	229511 229511 459022
119 22 250000-7	50X185 3.5LT FG11S .2124	2	SHAH, JOGESH & RITA 79 W CENTRAL AVE MAYWOOD N J 79 W CENTRAL AVE	07607	277500 227100 504600	1085899	1085899 00	260406 260405 520811	285572 279516 565088	271475 271475 542950
119 23 250100-8	50X185 3.5LT FG11S .2124	2	COLLADO, KARINA 75 W CENTRAL AVE MAYWOOD, NJ 75 W CENTRAL AVE	07666	277500 255100 532600	1146155	1146155 00	274885 274884 549769	301389 294997 596386	286539 286539 573078

7604100

16364024

00

50000

16314024

7725159

8588865

8157015

Block No. Lot No. Qualification Account No.	Land Dimensions Building Description Additional Lots Acreage	Prop. Class	Owner's Name Address City State Property Location	Billing Code Zip Code	Land Improvement Exemption Net Total	2024 Property Tax Special Dist	2024 Total Tax Deduction Net Tax	Amt.Billed 2024 1st Q 2nd Q Total	2nd Half 2024 3rd Q 4th Q Total	Preliminary 2025 Tax 1st Q 2nd Q Total
119 24 250200-9	50X185 3.5LT FG11S .2124	2	BAKER, BRIANNE & PULIATTE, JAMES 71 W CENTRAL AVE MAYWOOD, NJ 71 W CENTRAL AVE	07607	277500 192100 469600	1010579	1010579 00 1010579	242321 242320 484641	265787 260151 525938	252645 252645 505290
119 25 250300-0	50X185 3.5LT FG11S .2124	2	STECCATO, LEWIS J & ELISA P 69 WEST CENTRAL AVENUE MAYWOOD, NJ 69 W CENTRAL AVE	07607	277500 215700 493200	1061366	1061366 00 1061366	254485 254484 508969	279158 273239 552397	265342 265341 530683
119 26 250400-1	50X185 3.5LT FG11S .2124	2	NATOLI, ROSALIND 59 W CENTRAL AVE MAYWOOD, NJ 59 W CENTRAL AVE	07607	277500 155100 432600	930955	930955 00 930955	223105 223105 446210	244968 239777 484745	232739 232739 465478
119 27 250500-2	50X185 3.5LT FG12S .2124	2	PERKINS, STEVEN & CHRISTINE 49 W CENTRAL AVE MAYWOOD, NJ 49 W CENTRAL AVE	07607	277500 218700 496200	1067822	1067822 00 1067822	256100 256099 512199	280789 274834 555623	266956 266955 533911
119 28 250600-3	50X185 3.5LT FG22S .2124	2	VILLANI, DAVIA M 45 W CENTRAL AVENUE MAYWOOD, NJ 45 W CENTRAL AVE	07607	277500 341200 618700	1331442	1331442 00 1331442	319506 319505 639011	349928 342503 692431	332861 332860 665721
119 29 250700-4	50X185 3.5LT FG12S .2124	2	MAZARA (ETAL), HOMI 41 W CENTRAL AVE MAYWOOD, NJ 41 W CENTRAL AVE	07607	277500 254500 532000	1144864	1144864 00 1144864	274616 274615 549231	301009 294624 595633	286216 286216 572432
119 30 250800-5	50X185 3.5LT F2S .2124	2	NEWMAN, DOLORES PERALTA 39 W CENTRAL AVE MAYWOOD NJ 39 W CENTRAL AVE	07607	277500 236800 514300	1106774	1106774 00 1106774	265465 265465 530930	291008 284836 575844	276694 276693 553387
119 31 250900-6	50X185 3.5LT F2S .2124	2	BRESLOW, GORDON & THADDEUS KROM 33 W CENTRAL AVE MAYWOOD, N.J. 33 W CENTRAL AVE	07607	277500 297200 574700	1236754	1236754 00 1236754	296738 296737 593475	325088 318191 643279	309189 309188 618377
119 32 251000-4	50X185 3.5LT FG22S .2124	2	HANLEY (ETAL), ELEANOR 25 W CENTRAL AVE MAYWOOD, NJ 25 W CENTRAL AVE	07607	277500 366400 643900	1385673	1385673 00 1385673	332531 332531 665062	364169 356442 720611	346419 346418 692837
119 33 251100-5	50X185 3.5LT FG22S .2124	2	DIAZ FAMILAI, QUEBEC J 21 W CENTRAL AVE MAYWOOD, NJ 21 W CENTRAL AVE	07607	277500 206100 483600	1040707	1040707 00 1040707	243283 243283 486566	279972 274169 554141	260177 260177 520354
119 34 251200-6	55X100 2LT FG11S .1263	2	FERENC, JOANNA & HALINA 19 W CENTRAL AVE MAYWOOD, NJ 19 W CENTRAL AVE	07607	253000 147900 400900	862737	862737 00 862737	206688 206688 413376	227086 222275 449361	215685 215684 431369
120 1 245500-4	50X100 2LT FG11S .1148	2	ORTEZ, MARLIN & ROMERO, H 271 RAMAPO AVE MAYWOOD, NJ 271 RAMAPO AVE	07607	277500 231000 508500	1094292	1094292 00 1094292	262290 262289 524579	287908 281805 569713	273573 273573 547146
120 2 245600-5	50X100 2LT FG11S .1148	2	HAGEN, WM J & LAROTHERA 107 W CENTRAL AVE MAYWOOD NJ 107 W CENTRAL AVE	07607	250200 116900 367100	789999	789999 S1 -50000 W1 739999	176695 176695 353390	195507 191102 386609	185000 185000 370000
120 3 245700-6	50X100 2LT FG11S .1148	2	YAO, MARIA LILLY T (ETAL) 111 W CENTRAL AVENUE MAYWOOD, NJ 111 W CENTRAL AVE	07607	249800 134500 384300	827014	827014 00 827014	198076 198076 396152	217737 213125 430862	206754 206753 413507

Block No. Lot No. Qualification Account No.	Land Dimensions Building Description Additional Lots Acreage	Prop. Class	Owner's Name Address City State Property Location	Billing Code Zip Code	Land Improvement Exemption Net Total	2024 Property Tax Special Dist	2024 Total Tax Deduction Net Tax	Amt.Billed 2024 1st Q 2nd Q Total	2nd Half 2024 3rd Q 4th Q Total	Preliminary 2025 Tax 1st Q 2nd Q Total
120 4 245800-7	50X185 3LT FG11S .2124	2	BIEDENKAPP, ROBERT & CAROLYN 117 W CENTRAL AVE MAYWOOD, NJ 117 W CENTRAL AVE	07607	278700 134500 413200	889206	889206 00 889206	213094 213093 426187	233989 229030 463019	222302 222301 444603
120 5 245900-8	50X185 3LT FG11S .2124	2	GRULLON, EPIFANIO (ETAL) 121 WEST CENTRAL AVENUE MAYWOOD, NJ 121 W CENTRAL AVE	07607	276500 165300 441800	950754	950754 00 950754	227842 227841 455683	250186 244885 495071	237689 237688 475377
120 6 246000-6	50X185 3LT FG11S .2124	2	YUNGAIZACA, WILSON 127 W CENTRAL AVENUE MAYWOOD, NJ 127 W CENTRAL AVE	07607	277500 192400 469900	1011225	1011225 00 1011225	242428 242428 484856	266004 260365 526369	252807 252806 505613
120 7 246100-7	50X185 3LT FG11S .2124	2	MENDEZ, EDGAR & ANALINA 131 W CENTRAL AVE MAYWOOD, NJ 131 W CENTRAL AVE	07607	276900 129500 406400	874573	874573 00 874573	209541 209541 419082	230184 225307 455491	218644 218643 437287
120 8 246200-8	50X100 FG11S .1148	2	GARCIA, JOEL & DEBRA 131 W CENTRAL AVE MAYWOOD, NJ 137 W CENTRAL AVE	07407	249800 172200 422000	908144	908144 00 908144	217561 217561 435122	239043 233979 473022	227036 227036 454072
120 9 246300-9	50X103 2LT FG11S .1182	2	HANSEN, RONALD H. & DIANE J. 270 ECCLESTON PL MAYWOOD NJ 270 ECCLESTON PL	07607	277800 151300 429100	923423 v1	923423 -25000 898423	214917 214917 429834	236869 231720 468589	224606 224606 449212
120 10 246400-0	56X100 2LT FG11S .1286	2	JAVIER, MARCEL J & VILLAR, PERLA 278 ECCLESTON PL MAYWOOD, NJ 278 ECCLESTON PL	07607	282200 138500 420700	905346	905346 00 905346	216807 216807 433614	238391 233341 471732	226337 226336 452673
120 11 246500-1	57X100 2LT 2S .1309	2	NIEVES, NESTOR & JOANNA 284 ECELESTON PL MAYWOOD, NJ 284 ECELESTON PL	07607	282600 282400 565000	1215880	1215880 00 1215880	291517 291516 583033	319814 313033 632847	303970 303970 607940
120 12 246600-2	56X100 2LT FG11S .1286	2	CHUQUI, CARLOS & BLANCA 290 ECCLESTON PL MAYWOOD, NJ 290 ECCLESTON PL	07607	282200 247500 529700	1139914	1139914 00 1139914	273270 273269 546539	299866 293509 593375	284979 284978 569957
120 13 246700-3	50X100 2LT FG11S .1148	2	BURGHARDT, ANDRZEJ & ANNA J. 298 ECCLESTON PL MAYWOOD, NJ 298 ECCLESTON PL	07607	277500 160200 437700	941930	941930 00 941930	225635 225634 451269	247957 242704 490661	235483 235482 470965
120 14 246800-4	50X100 2LT FG11S .1148	2	SANOQUET, RYAN & ROSA 118 W MAGNOLIA AVE MAYWOOD, NJ 118 W MAGNOLIA AVE	07607	269200 167400 436600	939563	939563 00 939563	225097 225096 450193	247305 242065 489370	234891 234891 469782
120 15 246900-5	50X185 3LT FG11S .2124	2	BADO, AMANDA 114 W MAGNOLIA AVENUE MAYWOOD, NJ 114 W MAGNOLIA AVE	07607	299100 183000 482100	1037479	1037479 00 1037479	248672 248671 497343	272961 267175 540136	259370 259370 518740
120 16 247000-3	50X185 3LT FG11S .2124	2	DI NISCIA, BARBARA C 106 MAGNOLIA AVE MAYWOOD, NJ 106 W MAGNOLIA AVE	07607	299100 181700 480800	1034682	1034682 00 1034682	248026 248025 496051	272200 266431 538631	258671 258670 517341
120 17 247100-4	50X185 3LT FG11S .2124	2	LEVY, DAVID F & ANNA MARIA % D.LEVY 27 CORSA TERR APT 4A RIDGEWOOD, NJ 102 W MAGNOLIA AVE	07450	299100 195300 494400	1063949	1063949 00 1063949	255023 255023 510046	279918 273985 553903	265988 265987 531975

6429400

13836068

00

25000

13811068

6618852

7192216

6905537

Block No. Lot No. Qualification Account No.	Land Dimensions Building Description Additional Lots Acreage	Prop. Class	Owner's Name Address City State Property Location	Billing Code Zip Code	Land Improvement Exemption Net Total	2024 Property Tax Special Dist	2024 Total Tax Deduction Net Tax	Amt.Billed 2024 1st Q 2nd Q Total	2nd Half 2024 3rd Q 4th Q Total	Preliminary 2025 Tax 1st Q 2nd Q Total
120 18 247200-5	50X185 3LT FG11S .2124	2	PUNLA, LIONEL & JENNIFER 98 W MAGNOLIA AVE MAYWOOD, NJ 98 W MAGNOLIA AVE	07607	299100 214900 514000	1106128	1106128 00 1106128	265196 265196 530392	290952 284784 575736	276532 276532 553064
120 19 247300-6	50X108 2LT FG11S .1240	2	BAYTAR, AGOP & TATIANA 90 W MAGNOLIA AVE MAYWOOD, NJ 90 W MAGNOLIA AVE	07607	272000 175600 447600	963235	963235 00 963235	230802 230801 461603	253502 248130 501632	240809 240809 481618
120 20 247400-7	54X100 2LT FG11S .1240	2	BONEY, NIGEL 575 OCEAN AVENUE #5H BROOKLYN, NY 297 RAMAPO AVE	11226	280400 155900 436300	938918	938918 00 938918	224881 224881 449762	247196 241960 489156	234730 234729 469459
120 21 247500-8	54X100 FG11S .1240	2	KLINGENBERG, WILLIAM W & M 293 RAMAPO AVE MAYWOOD NJ 293 RAMAPO AVE	07607	280400 168500 448900	966033	966033 00 966033	231394 231394 462788	254316 248929 503245	241509 241508 483017
120 22 247600-9	54X150 3LT FG11S .1860	2	CELA, ARJANA & ILIR & KLAUDIA 287 RAMAPO AVE MAYWOOD, NJ 287 RAMAPO AVE	07607	300000 234700 534700	1150674	1150674 00 1150674	275907 275907 551814	302639 296221 598860	287669 287668 575337
120 23 247700-0	54X150 3LT FG11S .1860	2	D'COSTA, NELSON & LINETTE 283 RAMAPO AVE MAYWOOD, NJ 283 RAMAPO AVE	07607	300000 250000 550000	1183600	1183600 00 1183600	283820 283819 567639	311281 304680 615961	295900 295900 591800
120 24 247800-1	54X150 3LT FG11S .1860	2	NEWELL, COREY C & PAOLA P 279 RAMAPO AVE MAYWOOD, NJ 279 RAMAPO AVE	07607	300000 235400 535400	1152181	1152181 00 1152181	276230 276230 552460	303073 296648 599721	288046 288045 576091
121 1 228400-8	52X152 FG11S .1815	2	KENNEDY, GEORGINA WREN 118 LENOX AVE MAYWOOD, NJ 118 LENOX AVE	07607	283300 211200 494500	1064164	1064164 00 1064164	255077 255077 510154	279972 274038 554010	266041 266041 532082
121 2 228700-1	50X151 5LT FG11S .1733	2	STEIN, WILLIAM B. & ELLEN K. 112 LENOX AVE MAYWOOD, NJ 112 LENOX AVE	07607	296000 201900 497900	1071481	1071481 00 1071481	256799 256799 513598	281929 275954 557883	267871 267870 535741
121 3 228800-2	50X250 5LT FG12S .2870	2	VAN DER WILT, FREDERICK 110 LENOX AVENUE MAYWOOD, NJ 110 LENOX AVE	07607	321900 191500 513400	1104837	1104837 00 1104837	264712 264711 529423	290788 284626 575414	276210 276209 552419
121 4 228900-3	50X250 2LT FG11S .2870	2	KEANE, WILLIAM & MARGARET M. 100 LENOX AVE MAYWOOD N J 100 LENOX AVE	07607	321900 255600 577500	1242780	1242780 00 1242780	297868 297867 595735	326988 320057 647045	310695 310695 621390
121 5 229100-2	50X249 5LT FG11S .2858	2	BRUNETTO, DOMINIC & JEANNINE M 96 LENOX AVE MAYWOOD, NJ 96 LENOX AVE	07607	321700 298200 619900	1334025	1334025 00 1334025	319882 319882 639764	350850 343411 694261	333507 333506 667013
121 6 229000-1	50X248 5LT FG11W .2847	2	DELIA, ASHLEY D 92 LENOX AVE MAYWOOD, NJ 92 LENOX AVE	07607	321700 274900 596600	1283883	1283883 00 1283883	307826 307825 615651	337696 330536 668232	320971 320971 641942
121 7 229200-3	40X248 4LT FG12S .2277	2	PLUMP, GARRETT & ANGELA 90 LENOX AVE MAYWOOD, NJ 90 LENOX AVE	07607	313200 171900 485100	1043935	1043935 00 1043935	250179 250178 500357	274700 268878 543578	260984 260984 521968

7251800

15605874

00

00

15605874

7481140

8124734

7802941

Block No. Lot No. Qualification Account No.	Land Dimensions Building Description Additional Lots Acreage	Prop. Class	Owner's Name Address City State Property Location	Billing Code Zip Code	Land Improvement Exemption Net Total	2024 Property Tax Special Dist	2024 Total Tax Deduction Net Tax	Amt.Billed 2024 1st Q 2nd Q Total	2nd Half 2024 3rd Q 4th Q Total	Preliminary 2025 Tax 1st Q 2nd Q Total
121 8 229300-4	45X247 4LT FG12S .2552	2	DANIELE, ROSARIO & LANE, CORIN 86 LENOX AVE MAYWOOD, NJ 86 LENOX AVE	07607	317400 269100 586500	1262148	1262148 00	303358 303358 606716	331235 324197 655432	315537 315537 631074
121 9 229400-5	55X247 5LT FG22S .3119	2	ZEVITS, JOSEPH & MICHELE 80 LENOX AVE MAYWOOD, NJ 80 LENOX AVE	07607	325400 328000 653400	1406117	1406117 00	337160 337160 674320	369819 361978 731797	351530 351529 703059
121 10 229500-6	60X246 6LT FG22S .3388	2	KISSINGER, BARBARA A. 74 LENOX AVENUE MAYWOOD, NJ 74 LENOX AVE	07607	329200 298000 627200	1349734	1349734 00	323489 323488 646977	355142 347615 702757	337434 337433 674867
121 11 229600-7	52X245 5LT FG12S .2925	2	CATANIA, RALPH & ITZA 70 LENOX AVE MAYWOOD, NJ 70 LENOX AVE	07607	322800 212000 534800	1150890	1150890 00	275800 275799 551599	302854 296437 599291	287723 287722 575445
121 12 229700-8	63X244 6LT FG12S .3529	2	O'CONNOR (ETAL), DARAGH IVAN 66 LENOX AVE MAYWOOD, NJ 66 LENOX AVE	07607	331400 273400 604800	1301530	1301530 00	311862 311862 623724	342532 335274 677806	325383 325382 650765
121 13 229800-9	80X243 FG22S .4463	2	BROWER, JEREMY D 56 LENOX AVENUE MAYWOOD, NJ 56 LENOX AVE	07607	344400 232000 576400	1240413	1240413 00	296845 296845 593690	326820 319903 646723	310104 310103 620207
121 14 229900-0	75X242 FG12S .4167	2	MONTEL, JOHN 48 LENOX AVE. MAYWOOD, NJ 48 LENOX AVE	07607	340000 276400 616400	1326493	1326493 00	317676 317675 635351	349270 341872 691142	331624 331623 663247
121 15 230000-1	75X240 7LT FG12S .4132	2	SOLIMAN, ABDULLAH ETAL 40 LENOX AVE MAYWOOD, NJ 40 LENOX AVE	07607	339800 252400 592200	1274414	1274414 00	305134 305134 610268	335627 328519 664146	318604 318603 637207
121 16 230100-2	56X238 5LT FG22S .3060	2	GAILLES, ALLEN & MAMIE 36 LENOX AVE MAYWOOD, NJ 36 LENOX AVE	07607	324600 236300 560900	1207057	1207057 00	289256 289255 578511	317639 310907 628546	301765 301764 603529
121 17 230200-3	56X237 5LT FG22S .3047	2	YATES (ETAL), TOV SYDNEY (ETAL) 30 LENOX AVE MAYWOOD, NJ 30 LENOX AVE	07607	324400 184700 509100	1095583	1095583 00	262397 262397 524794	288449 282340 570789	273896 273896 547792
121 18 230300-4	65X236 5LT .3522	2	GEMEINHARDT, A (DEC) & O'CALLAGHAN, D.F. 24 LENOX AVE MAYWOOD, NJ 24 LENOX AVE	07607	330100 300500 630600	1357051	1357051 00	325211 325211 650422	357098 349531 706629	339263 339263 678526
121 19 230400-5	50X100 2LT FG12S .1148	2	CARIGLIA, ROSE MARIE 20 LENOX AVE MAYWOOD, NJ 20 LENOX AVE	07607	277500 327800 605300	1302606	1302606 00	312401 312400 624801	342534 335271 677805	325652 325651 651303
121 20 230500-6	50X100 2LT FG12S .1148	2	NIETO, PEDRO & MARTIZA 16 LENOX AVE MAYWOOD, NJ 16 LENOX AVE	07607	277500 201700 479200	1031238	1031238 00	247111 247110 494221	271384 265633 537017	257810 257809 515619
121 21 230600-7	85X107 4LT FG12S .2088	2	VELAZQUEZ, EDDIE & EILEEN 381 MAYWOOD AVE. MAYWOOD, NJ 381 MAYWOOD AVE	07607	276600 291100 567700	1221690	1221690 00	293078 293077 586155	321174 314361 635535	305423 305422 610845

Block No. Lot No. Qualification Account No.	Land Dimensions Building Description Additional Lots Acreage	Prop. Class	Owner's Name Address City State Property Location	Billing Code Zip Code	Land Improvement Exemption Net Total	2024 Property Tax Special Dist	2024 Total Tax Deduction Net Tax	Amt.Billed 2024 1st Q 2nd Q Total	2nd Half 2024 3rd Q 4th Q Total	Preliminary 2025 Tax 1st Q 2nd Q Total
121 22 230700-8	72X141 7LT FG12S .2331	2	CHOUDHURY, MINHAJ & FARHANA H 369 MAYWOOD AVE MAYWOOD, NJ 369 MAYWOOD AVE	07607	282800 234100 516900	1112369	1112369 00 1112369	266811 266810 533621	292476 286272 578748	278093 278092 556185
121 23 230800-9	77X273 9LT 59X100 F G2 2S .4826	2	GATANAS, NICHOLAS & ASPASIA 357 MAYWOOD AVENUE MAYWOOD, NJ 357 MAYWOOD AVE	07607	335700 397100 732800	1576986	1576986 00 1576986	377260 377259 754519	415630 406837 822467	394247 394246 788493
121 24 225900-2	75X180 6LT FG22S .3099	2	CARAMB, ALEX & NANCY 351 MAYWOOD AVE MAYWOOD, NJ 351 MAYWOOD AVE	07607	293100 354000 647100	1392559	1392559 00 1392559	333985 333984 667969	366178 358412 724590	348140 348140 696280
121 25 225800-1	104X166 10LT F2S .3963	2	CHAN, BRIAN & ALLAN 6-09 3RD STREET FAIR LAWN, NJ 341 MAYWOOD AVE	07410	289800 470700 760500	1636596	1636596 00 1636596	399759 399758 799517	423103 413976 837079	409149 409149 818298
121 26 226000-0	50X104 75X180 5.5LT FG11S .1194	2	FLAVIEN, WAYNE & TRICIA 19 W MAGNOLIA AVE MAYWOOD, NJ 19 W. MAGNOLIA AVE	07607	270800 316700 587500	1264300	1264300 00 1264300	303896 303896 607792	331779 324729 656508	316075 316075 632150
121 27 226100-1	75X180 5.5LT FG11S .3099	2	SARES, ELMER & SAPRID, ESTRELITA E 27 W MAGNOLIA AVE MAYWOOD, NJ 27 W MAGNOLIA AVE	07607	315400 209800 525200	1130230	1130230 00 1130230	264544 264543 529087	303723 297420 601143	282558 282557 565115
121 28 226200-2	75X182 5LT FG22S .3134	2	PETRIGLIANO, CHERYL 33 W MAGNOLIA AVE MAYWOOD, NJ 33 W MAGNOLIA AVE	07607	315800 508800 824600	1774539	1774539 00 1774539	425810 425809 851619	466408 456512 922920	443635 443635 887270
121 29 226300-3	50X183 4LT FG22S .2101	2	WAGES (ETAL), TIMOTHY 37 W MAGNOLIA AVE MAYWOOD, NJ 37 W MAGNOLIA AVE	07607	298400 252600 551000	1185752	1185752 00 1185752	284358 284357 568715	311825 305212 617037	296438 296438 592876
121 30 226400-4	50X184 4LT FG11S .2112	2	DIRENZO JOHN & THERESA 41 W MAGNOLIA AVE MAYWOOD NJ 41 W MAGNOLIA AVE	07607	298700 257700 556400	1197373	1197373 00 1197373	287211 287210 574421	314815 308137 622952	299344 299343 598687
121 31 226500-5	50X184 4.0 LT F G1 1S .2112	2	GRIFFING, JUSTIN 53 W MAGNOLIA AVE MAYWOOD, NJ 53 W MAGNOLIA AVE	07607	299100 304200 603300	1298302	1298302 00 1298302	311432 311431 622863	341339 334100 675439	324576 324575 649151
121 32 226600-6	50X185 4LT FG11S .2124	2	CULLINAN, SUSAN & LINDA 57 W MAGNOLIA AVE MAYWOOD, NJ 57 W MAGNOLIA AVE	07607	299100 224400 523500	1126572	1126572 00 1126572	270148 270148 540296	296279 289997 586276	281643 281643 563286
121 33 226700-7	50X186 4LT FG12S .2135	2	FISHER, STUART 63 W MAGNOLIA AVE MAYWOOD, NJ 63 W MAGNOLIA AVE	07607	299400 261900 561300	1207918	1207918 00 1207918	289633 289632 579265	317694 310959 628653	301980 301979 603959
121 34 226800-8	50X187 4LT F2S .2146	2	THOMPSON, WILLIAM J & PAMELA K 65 WEST MAGNOLIA AVE MAYWOOD, NJ 65 W MAGNOLIA AVE	07607	299800 189300 489100	1052543	1052543 00 1052543	252278 252278 504556	276928 271059 547987	263136 263136 526272
121 35 226900-9	50X188 4LT FG12S .2158	2	VICARI, SALVATORE & BARBARA-JO 67 W MAGNOLIA AVE MAYWOOD NJ 67 W MAGNOLIA AVE	07607	300100 208500 508600	1094507	1094507 00 1094507	262397 262397 524794	287908 281805 569713	273627 273627 547254

Block No. Lot No. Qualification Account No.	Land Dimensions Building Description Additional Lots Acreage	Prop. Class	Owner's Name Address City State Property Location	Billing Code Zip Code	Land Improvement Exemption Net Total	2024 Property Tax Special Dist	2024 Total Tax Deduction Net Tax	Amt.Billed 2024 1st Q 2nd Q Total	2nd Half 2024 3rd Q 4th Q Total	Preliminary 2025 Tax 1st Q 2nd Q Total
121 36 227000-7	50X189 4LT FG12S .2169	2	VELAQUEZ, CHRISTIAN & JASMINE 71 W. MAGNOLIA ST. MAYWOOD, NJ 77 W MAGNOLIA AVE	07607	300500 312900 613400	1320037	1320037 00 1320037	316707 316706 633413	346993 339631 686624	330010 330009 660019
121 37 227100-8	50X190 FG11S .2181	2	MORRONE, FRED & DONNA 81 W MAGNOLIA AVE MAYWOOD, NJ 81 W MAGNOLIA AVE	07670	300800 243300 544100	1170903	1170903 00 1170903	280805 280805 561610	307911 301382 609293	292726 292726 585452
121 38 227200-9	50X191 FG11S .2192	2	HUGHES, JOHN E & ISAURA 85 W MAGNOLIA AVE MAYWOOD, NJ 85 W MAGNOLIA AVE	07607	301200 167200 468400	1007997	1007997 00 1007997	241567 241566 483133	265243 259621 524864	252000 251999 503999
121 39 227300-0	50X193 4LT FG11S .2215	2	ALETTI, RONALD & NANCY A 89 W MAGNOLIA AVE MAYWOOD NJ 89 W MAGNOLIA AVE	07607	301500 153400 454900	978945	978945 00 978945	234624 234623 469247	257579 252119 509698	244737 244736 489473
121 40 227400-1	50X194 4LT FG11S .2227	2	DONOVAN, PATRICIA A 97 WEST MAGNOLIA AVE MAYWOOD, NJ 97 W MAGNOLIA AVE	07607	302200 205000 507200	1091494	1091494 00 1091494	261698 261697 523395	287093 281006 568099	272874 272873 545747
121 41 227500-2	50X195 2.5LT FG11S .2238	2	EL SARROGY, MOUSTAFA A 101 W MAGNOLIA AVE MAYWOOD, NJ 101 W MAGNOLIA AVE	07607	302900 175400 478300	1029302	1029302 00 1029302	246680 246680 493360	270841 265101 535942	257326 257325 514651
121 42 227600-3	50X197 4LT FG11S .2261	2	BUESTAN, ANA MARIA 109 W MAGNOLIA AVE MAYWOOD, NJ 109 W MAGNOLIA AVE	07607	303300 354000 657300	1414510	1414510 00 1414510	339421 339420 678841	371778 363891 735669	353628 353627 707255
121 43 227700-4	50X198 4LT FG11S .2273	2	LOPEZ, ALEXANDER & ANA CRISTINA 113 WEST MAGNOLIA AVE MAYWOOD, NJ 113 W MAGNOLIA AVE	07607	303600 156600 460200	990350	990350 00 990350	237315 237314 474629	260622 255099 515721	247588 247587 495175
121 44 227800-5	50X199 4LT FG11S .2284	2	GATTO, MARK & JOSEPHINE 117 W MAGNOLIA AVE MAYWOOD, NJ 117 W MAGNOLIA	07607	304000 195500 499500	1074924	1074924 00 1074924	257714 257714 515428	282745 276751 559496	268731 268731 537462
121 45 227900-6	50X201 4LT FG11S .2307	2	MURPHY JR, ROBERT & LAUREN 121 W MAGNOLIA AVE MAYWOOD, NJ 121 W MAGNOLIA AVE	07607	304300 208700 513000	1103976	1103976 00 1103976	264712 264711 529423	290355 284198 574553	275994 275994 551988
121 46 228000-4	50X202 4LT FG11S .2319	2	MCLEARIE, MARK R & ELISA M 129 WEST MAGNOLIA AVE MAYWOOD, NJ 129 W MAGNOLIA AVE	07607	304500 216800 521300	1121838	1121838 00 1121838	268964 268963 537927	295083 288828 583911	280460 280459 560919
121 47 228100-5	68X203 .3169	15C	BOROUGH OF MAYWOOD 15 PARK AVE MAYWOOD NJ 133 W MAGNOLIA	07607	*EXEMPT*	00	00 00 00	00 00 00	00 00 00	00 00 00
121 48 228600-0	50X100 .1148	2	1480 & 346 LLC PO BOX 2175,751 PALISADE TEANECK,NJ 346 DUVIER PL	07666	264000 308100 572100	1231159	1231159 00 1231159	305188 305188 610376	313824 306959 620783	307790 307790 615580
121 49 228500-9	50X100 .1148	2	CHARLES, JOSEPH D & TINA M 350 DUVIER PL MAYWOOD, NJ 350 DUVIER PL	07607	264300 308400 572700	1232450	1232450 00 1232450	295876 295876 591752	323786 316912 640698	308113 308112 616225

6862400

14767885

00

00

14767885

7102534

7665351

7383945

Block No. Lot No. Qualification Account No.	Land Dimensions Building Description Additional Lots Acreage	Prop. Class	Owner's Name Address City State Property Location	Billing Code Zip Code	Land Improvement Exemption Net Total	2024 Property Tax Special Dist	2024 Total Tax Deduction Net Tax	Amt.Billed 2024 1st Q 2nd Q Total	2nd Half 2024 3rd Q 4th Q Total	Preliminary 2025 Tax 1st Q 2nd Q Total
122 1 243200-7	205X207 1AC 1S N B BRICK 1.0000	4B	217 REALTY LLC NJ 217 HERGESELL AVE MAYWOOD, NJ 217 HERGESELL AVE	07607	750000 3482400 4232400	9108125	9108125 00 9108125	2182389 2182388 4364777	2397069 2346279 4743348	2277032 2277031 4554063
122 2 243100-6	3.166 AC 3,16,-21 3.1660	4A	MAYWOOD SNF REALTY LLC 1999 CEDARBRIDGE AVE #1A LAKEWOOD, NJ 100 W MAGNOLIA AVE	08701	3920000 9884700 13804700	29707714	29707714 00 29707714	7177187 7177187 14354374	7759499 7593841 15353340	7426929 7426928 14853857
122 4 243300-8	4L19B 50X135 2.5LT FG22S 1.3946	2	KYPREOS, SPIROS & MARKELLA 287 ECCLESTON PL MAYWOOD, NJ 287 ECCLESTON PL	07607	230600 163200 393800	847458	847458 -25000 822458	196455 196455 392910	217137 212411 429548	205615 205614 411229
122 5 243700-2	53X100 2LT FG11S .1217	2	BITAR, GABY & PEREZ, ESTEFANIA 283 ECCLESTON PL MAYWOOD, NJ 283 ECCLESTON PL	07607	265700 610100 875800	1884722	1884722 00 1884722	452561 452560 905121	495055 484546 979601	471181 471180 942361
122 6 243800-3	52X100 2LT S1F .1194	2	LHAMO, PEMPA 279 ECCLESTON PL MAYWOOD, NJ 279 ECCLESTON PL	07607	265000 203200 468200	1007566	1007566 00 1007566	214439 214439 428878	292154 286534 578688	251892 251891 503783
122 7 243900-4	52X100 2LT FG11S .1194	2	RODRIGUEZ, JASMINE & HERNANDEZ, GABRIEL 275 ECCLESTON PL MAYWOOD, NJ 275 ECCLESTON PL	07607	265000 175400 440400	947741	947741 00 947741	227680 227680 455360	248833 243548 492381	236936 236935 473871
122 8 244000-2	81X100 3LT FG11S .1860	2	FLORES, ACE & DE JESUS, IRENE K 271 ECCLESTON PL MAYWOOD, NJ 271 ECCLESTON PL	07607	299300 299800 599100	1289263	1289263 00 1289263	310355 310355 620710	337871 330682 668553	322316 322316 644632
122 9 244100-3	50X105 2LT FG11S .1205	2	GALVAN MOROCHO, ANGEL L ETAL 161 W CENTRAL AVE MAYWOOD, NJ 161 W CENTRAL AVE	07607	239100 245600 484700	1043074	1043074 00 1043074	250663 250663 501326	273783 267965 541748	260769 260768 521537
122 10 244300-5	50X105 2.0LT F 1S .1205	2	CABIBBO, ROSARIO J & MARY 167 W CENTRAL AVE MAYWOOD NJ 167 W CENTRAL AVE	07607	239100 219200 458300	986262	986262 -25000 961262	230688 230688 461376	252693 247193 499886	240316 240315 480631
122 11 244500-7	50X105 2.0 LT F 1S .1205	2	DAMROTH, LINDA 175 W CENTRAL AVE MAYWOOD, NJ 175 W CENTRAL AVE	07607	239100 218500 457600	984755	984755 00 984755	236723 236722 473445	258401 252909 511310	246189 246189 492378
122 12 244700-9	50X105 2LT F1S .1205	2	SERRANO, RUBEN & LISSETTE 179 W CENTRAL AVE MAYWOOD, NJ 179 W CENTRAL AVE	07607	239100 216500 455600	980451	980451 00 980451	225850 225850 451700	267109 261642 528751	245113 245113 490226
122 13 244900-1	50X105 2LT F1S .1205	2	SANAD, HEBBA & AWAD, JOHN 183 W CENTRAL AVE MAYWOOD, NJ 183 W CENTRAL AVE	07607	239100 172400 411500	885548	885548 00 885548	213147 213147 426294	232096 227158 459254	221387 221387 442774
122 14 245200-1	51X105 2LT F1S .1229	2	BAME, ILIR & MONIKA 187 W CENTRAL AVE MAYWOOD, NJ 187 W CENTRAL AVE	07607	239100 173300 412400	887485	887485 00 887485	213255 213255 426510	232962 228013 460975	221872 221871 443743
122 15.01 245100-0	57X150 4LT .1963	4A	SILVERSTAR RE HOLDINGS LLC 191 W CENTRAL AVE MAYWOOD, NJ 191 W CENTRAL AVE	07607	498300 54200 552500	1188980	1188980 00 1188980	190272 190271 380543	407534 400903 808437	297245 297245 594490

Block No. Lot No. Qualification Account No.	Land Dimensions Building Description Additional Lots Acreage	Prop. Class	Owner's Name Address City State Property Location	Billing Code Zip Code	Land Improvement Exemption Net Total	2024 Property Tax Special Dist	2024 Total Tax Deduction Net Tax	Amt.Billed 2024 1st Q 2nd Q Total	2nd Half 2024 3rd Q 4th Q Total	Preliminary 2025 Tax 1st Q 2nd Q Total
123 1 243600-1	50X80 1LT CB1S REAR LOT .0918	.04 4B	FSI NJ 1 LLC DL 53 WOODLAND AVE ROCHELLE PARK, NJ 216 HERGESELL AVE	07662	173300 390700 564000	1213728	1213728 00 1213728	298891 298890 597781	311358 304589 615947	303432 303432 606864
123 2 243400-9	125X280 40X235 14LT .8035	4B	MAYWOOD DEALER PROPERTY LLC 370 RICHARD MINE ROAD WHARTON, NJ 207 W CENTRAL AVE	07885	602300 1388500 1990800	4284202	4284202 00 4284202	1055078 1055078 2110156	1098968 1075078 2174046	1071051 1071050 2142101
124 1 297400-2	200X166 CB1S .7622	4A	MAYWOOD SUNOCO, LLC 344 ROUTE 4 EAST PARAMUS, NJ 239 N ROUTE 17	07652	840000 561900 1401900	3016889	3016889 00 3016889	729867 729867 1459734	786989 770166 1557155	754223 754222 1508445
124 2 297500-3	320X250 CB1> 1.8365	1	MODD INVESTMENT LLC 101 INDUSTRIAL AVE #220 HASBROUCK HEIGHTS, NJ 167 NS ROUTE 17	07604	2815200 0 2815200	6058310	6058310 00 6058310	1683646 1683646 3367292	1362401 1328617 2691018	1514578 1514577 3029155
124 3 297300-1	1.74AC 205X369 CB1S 1.7400	4A	SWS REALTY ASSOCIATES 359 VETERANS BOULEVARD RUTHERFORD, NJ 137 N/S ROUTE 17	07070	2958000 98100 3056100	6576727	6576727 00 6576727	1642901 1642900 3285801	1663800 1627126 3290926	1644182 1644182 3288364
124 4 297200-0	6.4399 AC 1SCB 6.4399	4B	S.W.S. REALTY 359 VETERANS BLVD RUTHERFORD, NJ 87 ROUTE 17 NORTH	07070	10931000 15585300 26516300	57063078	57063078 00 57063078	13710089 13710089 27420178	14980548 14662352 29642900	14265770 14265769 28531539
124 5 297600-4	4.7AC CB1S 4.7000	4B	MAYWOOD JOINT VENTURE SCLHSE PLZ374 MILLBURN AV MILLBURN, NJ 29 ESSEX ST	07041	3525000 4244300 7769300	16719534	16719534 00 16719534	3936492 3936491 7872983	4469891 4376660 8846551	4179884 4179883 8359767
124 6.01 298100-6	298 X 150 1.0262	4A	MAYWOOD RETAIL ASSOC. LLC 1 BETHANY RD STE 37 HAZLET, NJ 1 MAYWOOD AVE	07730	1515000 4061000 5576000	11999552	11999552 00 11999552	2955154 2955154 5910308	3078078 3011166 6089244	2999888 2999888 5999776
124 11 298100-6	50X139 3LT .1596	2	SENIA, MARY 41 MAYWOOD AVE MAYWOOD, NJ 41 MAYWOOD AVE	07607	232900 247600 480500	1034036	1034036 00 1034036	249587 249586 499173	270315 264548 534863	258509 258509 517018
124 12 298200-7	50X120 3LT .1377	2	DIAZ, IVETTE MARYLIN & ANGEL L 43 MAYWOOD AVE MAYWOOD, NJ 43 MAYWOOD AVE	07607	227800 233100 460900	991857	991857 00 991857	239199 239198 478397	259496 253964 513460	247965 247964 495929
124 13 298000-5	50X120 2.5LT FG11S .1377	2	RAZIB, MOHAMMAD 45 MAYWOOD AVE MAYWOOD, NJ 45 MAYWOOD AVE	07607	228800 230400 459200	988198	988198 00 988198	237692 237691 475383	259163 253652 512815	247050 247049 494099
124 14 297900-7	50X129 2.5LT FG11S .1481	2	WUHRL FRED C & LINDA F 55 MAYWOOD AVE MAYWOOD NJ 55 MAYWOOD AVE	07607	231000 172100 403100	867471	867471 v1 -25000 842471	202430 202429 404859	221225 216387 437612	210618 210618 421236
124 15.01 298100-6	50X150 .1722	2	SAUD, SHEKHAR & KAFLE, DIVYA 10 WEST HOWCROFT AVENUE MAYWOOD, NJ 10 W. HOWCROFT AVE	07607 A-1 1	261400 548700 810100	1743335	1743335 00 1743335	420966 420965 841931	455563 445841 901404	435834 435834 871668
124 15.02 298100-6	49X113 .1271	2	QU, RAYMOND & WENG, SHENG NAN 63 MAYWOOD AVE MAYWOOD, NJ 63 MAYWOOD AVE	07607 A-1 1	222000 506000 728000	1566656	1566656 00 1566656	378282 378282 756564	409414 400678 810092	391664 391664 783328

Block No. Lot No. Qualification Account No.	Land Dimensions Building Description Additional Lots Acreage	Prop. Class	Owner's Name Address City State Property Location	Billing Code Zip Code	Land Improvement Exemption Net Total	2024 Property Tax Special Dist	2024 Total Tax Deduction Net Tax	Amt.Billed 2024 1st Q 2nd Q Total	2nd Half 2024 3rd Q 4th Q Total	Preliminary 2025 Tax 1st Q 2nd Q Total
124 15.03	54X94 IRRG .0000	2	SHAH, AMAR B & AMEE A 65 MAYWOOD AVE MAYWOOD, NJ 65 MAYWOOD AVE	07607 A-1 1	219900 458000 677900	1458841	1458841 00 1458841	352231 352231 704462	381257 373122 754379	364711 364710 729421
124 16 297700-5	50X148 .1699	15C	BOROUGH OF MAYWOOD 15 PARK AVE MAYWOOD NJ PAPER ST.	07607	*EXEMPT*	00	00 00 00	00 00 00	00 00 00	00 00 00
124 17 289800-7	3.49AC F1S 3.4900	4B	FREDERICK(ETAL), NINA D 23 W HOWCROFT RD MAYWOOD, NJ 23 W HOWCROFT RD	07607	2224900 2461400 4686300	10084918	10084918 00 10084918	2422125 2422125 4844250	2648452 2592216 5240668	2521230 2521229 5042459
124 18 289900-8	62X100 2.5LT FG11S .1423	2	LISA, BONNIE S & RICHARD KEITH 136 LAKELAND DRIVE BARNEGAT, NJ 79 MAYWOOD AVE	08005	229300 173400 402700	866610	866610 00 866610	208949 208949 417898	226773 221939 448712	216653 216652 433305
124 19 290000-9	50X100 2LT FG11S .1148	2	ANDUJAR, K, JIMENEZ,R & JIMENEZ,K 85 MAYWOOD AVE MAYWOOD, NJ 85 MAYWOOD AVE	07607	220200 228500 448700	965602	965602 00 965602	232794 232793 465587	252700 247315 500015	241401 241400 482801
124 20 290100-0	50X100 2LT FG11S .1148	2	KLAIN, DAVID & TAMMY 91 MAYWOOD AVENUE MAYWOOD, NJ 91 MAYWOOD AVE	07607	220200 175500 395700	851546	851546 00 851546	205289 205288 410577	222859 218110 440969	212887 212886 425773
124 21 290200-1	50X100 2LT FG11S .1148	2	KANSARA, LOHRASP 95 MAYWOOD AVE MAYWOOD, NJ 95 MAYWOOD AVE	07607	220200 235100 455300	979806	979806 00 979806	236023 236023 472046	256612 251148 507760	244952 244951 489903
124 22 290300-2	50X100 2LT FG11S .1148	2	XHAVARA, GENTIANA & PAPA, ARBEN 99 MAYWOOD AVE MAYWOOD, NJ 99 MAYWOOD AVE	07607	220200 162400 382600	823355	823355 00 823355	198615 198614 397229	215359 210767 426126	205839 205839 411678
124 23 290400-3	50X100 2LT FG11S .1148	2	GARCIA, MILERIS (SANTIAGO) 105 MAYWOOD AVENUE MAYWOOD, NJ 105 MAYWOOD AVE	07607	220200 192500 412700	888130	888130 00 888130	214062 214062 428124	232480 227526 460006	222033 222032 444065
124 24 290500-4	50X100 2LT F1S .1148	2	DOGRU, OZGUR 111 MAYWOOD AVE MAYWOOD, NJ 111 MAYWOOD AVE	07607	220200 198300 418500	900612	900612 00 900612	217077 217076 434153	235741 230718 466459	225153 225153 450306
124 25 290600-5	50X100 2LT F1S .1148	2	QUINTUNA, JOSE E & MARTHA C 117 MAYWOOD AVE MAYWOOD, NJ 117 MAYWOOD AVE	07607	220200 262000 482200	1037694	1037694 00 1037694	249802 249802 499604	271939 266151 538090	259424 259423 518847
124 26 290700-6	50X100 2LT FG11S .1148	2	LEPORE DOMINICK & LYNNE 123 MAYWOOD AVE MAYWOOD, N.J. 123 MAYWOOD AVE	07607	220200 180200 400400	861661 v1	861661 -25000 836661	201461 201461 402922	219272 214467 433739	209166 209165 418331
124 27 290800-7	50X100 2LT FG11S .1148	2	REYES, KENIA 129 MAYWOOD AVE MAYWOOD, NJ 129 MAYWOOD AVE	07607	220200 203900 424100	912663	912663 00 912663	219822 219821 439643	239055 233965 473020	228166 228166 456332
124 28 290900-8	50X100 2LT FG11S .1148	2	KOLOSZUK, DIANE 133 MAYWOOD AVE MAYWOOD, NJ 133 MAYWOOD AVE	07607	220200 151500 371700	799898	799898 00 799898	192963 192963 385926	209217 204755 413972	199975 199974 399949

9958800

21431336

00

25000

21406336

10302421

11103915

10703170

Block No. Lot No. Qualification Account No.	Land Dimensions Building Description Additional Lots Acreage	Prop. Class	Owner's Name Address City State Property Location	Billing Code Zip Code	Land Improvement Exemption Net Total	2024 Property Tax Special Dist	2024 Total Tax Deduction Net Tax	Amt.Billed 2024 1st Q 2nd Q Total	2nd Half 2024 3rd Q 4th Q Total	Preliminary 2025 Tax 1st Q 2nd Q Total
124 29 291000-6	68X100 2.5LT FG11S .1561	2	YUN, BRIAN & CONNIE 137 MAYWOOD AVE MAYWOOD, NJ 137 MAYWOOD AVE	07607	231500 201300 432800	931386	931386 00 931386	224397 224396 448793	243893 238700 482593	232847 232846 465693
124 30 289600-5	26.9AC 26.9000	1	DUKE RLTY MAYWOOD AVE DVLPM T LLC PO BOX 40509 INDIANAPOLIS, IN 241 ROUTE 17 NORTH	46240	50000000 0 50000000	107600000	107600000 00 107600000	28957850 28957850 57915700	25142150 24542150 49684300	26900000 26900000 53800000
124 31 289700-6	2.30 AC 2.3000	1	STEPAN COMPANY ATTN. TAX DEPT. 1101 SKOKIE BLVD STE 500 NORTHBROOK, ILL 100 W HUNTER AVE	60062	1466300 0 1466300	3155478	3155478 00 3155478	789236 789236 1578472	797301 779705 1577006	788870 788869 1577739
124 31.01	.30 AC .3000	15F	UNITED STATES OF AMERICA UNKNOWN WASHINGTON, DC REAR OF W HUNTER	00000	*EXEMPT*	00	00 00 00	00 00 00	00 00 00	00 00 00
124 32 265400-9	3.80 AC 3.8000	1	STEPAN COMPANY ATTN. TAX DEPT. 1101 SKOKIE BLVD STE 500 NORTHBROOK, ILL 100 W HUNTER AVE	60062	2422500 0 2422500	5213220	5213220 00 5213220	1303911 1303911 2607822	1317234 1288164 2605398	1303305 1303305 2606610
124 32.01	.31 AC .3100	15F	UNITED STATES OF AMERICA UNKNOWN WASHINGTON, DC REAR OF W HUNTER	00000	*EXEMPT*	00	00 00 00	00 00 00	00 00 00	00 00 00
124 33 275100-9	4.9 ACRE 4.9000	4B	STEPAN COMPANY, ATTN. TAX DEPT. 1101 SKOKIE BLVD STE 500 NORTHBROOK, ILL. REAR OF W. HUNTER	60062	3123800 9454200 12578000	27067856	27067856 00 27067856	6372934 6372934 12745868	7236462 7085526 14321988	6766964 6766964 13533928
124 34 275100-9	5.30 AC 1 STORY CB 5.3000	4B	ADLER CORNERS LLC 73 S CENTRAL AVE RAMSEY, NJ 205 MAYWOOD AVE	07446	3378800 16123000 19501800	41967874	41967874 00 41967874	9880979 9880978 19761957	11219969 10985948 22205917	10491969 10491968 20983937
124 35 269300-6	185X204 25X166 50X30 .8664	4B	ADLER,MYRON & ELAINE 205 MAYWOOD AVE MAYWOOD N J 217 MAYWOOD AVE	07607	745900 78400 824300	1773894	1773894 00 1773894	442119 442118 884237	449774 439883 889657	443474 443473 886947
124 36 269400-7	75X135 2SNBSTCB .2324	15C	BOROUGH OF MAYWOOD 15 PARK AVE MAYWOOD NJ 30 WEST HUNTER AVE	07607	*EXEMPT*	00	00 00 00	00 00 00	00 00 00	00 00 00
124 37 269500-8	100X135 8.5LT CB2S .3099	4B	ADLER,MYRON & ELAINE 60 W HUNTER AVE MAYWOOD N J 40-44 W HUNTER AVE	07607	197600 26500 224100	482263	482263 00 482263	120084 120083 240167	122393 119703 242096	120566 120566 241132
124 38 269700-0	200X185 14LT CB1S .8494	4B	E & M ASSOCS,LLC, C/O MYRON MFG. 205 MAYWOOD AVENUE MAYWOOD, NJ 48-62 W HUNTER AVE	07607	541200 2551000 3092200	6654414	6654414 00 6654414	1559257 1559256 3118513	1786504 1749397 3535901	1663604 1663603 3327207
124 39 269800-1	50X185 3.5LT FG22S .2124	1	STEPAN COMPANY ATTN TAX DEPT 1101 SKOKIE BLVD STE 500 NORTHBROOK, IL 70 W HUNTER AVE	60062	135200 0 135200	290950	290950 00 290950	72772 72771 145543	73515 71892 145407	72738 72737 145475
124 40 269900-2	400X185 30LT F 41,42,43,44 1.6988	4B	STEPAN COMPANY ATTN. TAX DEPT. 1101 SKOKIE BLVD STE 500 NORTHBROOK, ILL. 100 W HUNTER AVE	60062	1096500 1586500 2683000	5773816	5773816 00 5773816	1395144 1395144 2790288	1507862 1475666 2983528	1443454 1443454 2886908

Block No. Lot No. Qualification Account No.	Land Dimensions Building Description Additional Lots Acreage	Prop. Class	Owner's Name Address City State Property Location	Billing Code Zip Code	Land Improvement Exemption Net Total	2024 Property Tax Special Dist	2024 Total Tax Deduction Net Tax	Amt.Billed 2024 1st Q 2nd Q Total	2nd Half 2024 3rd Q 4th Q Total	Preliminary 2025 Tax 1st Q 2nd Q Total
124 45	.70 ACRE .7000	15F	UNITED STATES OF AMERICA UNKNOWN WASHINGTON, DC REAR OF W. HUNTER ST.	00000	*EXEMPT*	00	00 00 00	00 00 00	00 00 00	00 00 00
124 45.01	3.60 AC 3.6000	4B	STEPAN COMPANY ATTN. TAX DEPT 1101 SKOKIE BLVD STE 500 NORTHBROOK, ILL 100 W HUNTER AVE	60062	2295000 1323900 3618900	7787873	7787873 00 7787873	1833603 1833602 3667205	2082048 2038620 4120668	1946969 1946968 3893937
124 46	4.30 4.3000	15F	UNITED STATES OF AMERICA UNKNOWN WASHINGTON, DC REAR OF W. HUNTER ST.	00000	*EXEMPT*	00	00 00 00	00 00 00	00 00 00	00 00 00
124 46.01	1.00 AC 1.0000	4B	STEPAN COMPANY ATTN. TAX DEPT 1101 SKOKIE BLVD STE 500 NORTHBROOK, ILL 100 W HUNTER AVE	60062	637500 1104700 1742200	3749214	3749214 00 3749214	869705 869704 1739409	1015356 994449 2009805	937304 937303 1874607
124 47 266200-4	1.46 ACRE B G121S 23.0LT 48 1.4600	4B	STEPAN COMPANY ATTN. TAX DEPT. 1101 SKOKIE BLVD STE 500 NORTHBROOK, ILL. 100 W HUNTER AVE	60062	930800 128100 1058900	2278753	2278753 00 2278753	555797 555797 1111594	589933 577226 1167159	569689 569688 1139377
124 49 266000-2	150X218 .7507	4A	YOUNG & BON INC 61 WEST HUNTER AVENUE MAYWOOD, NJ W HUNTER AVE	07607	478800 64100 542900	1168321	1168321 00 1168321	290925 290924 581849	296494 289978 586472	292081 292080 584161
124 50 265900-4	400X174 32LT 1.5978	4B	YOUNG & BON INC NJ CORP 61 W HUNTER AVE MAYWOOD, NJ 31-65 W HUNTER AVE	07607	1045500 7067600 8113100	17459391	17459391 00 17459391	4123587 4123587 8247174	4654787 4557430 9212217	4364848 4364848 8729696
124 51 265800-3	96X66 .1455	4A	SCANEL, ELVA 770 SUMMIT AVE. HACKENSACK, N.J. W HUNTER AVE	07601	188500 3900 192400	414045	414045 00 414045	103506 103505 207011	104672 102362 207034	103512 103511 207023
124 52 265700-2	100X94 .2158	4A	P. & E. SCANEL 770 SUMMIT AVE.T HACKENSACK, N.J. W HUNTER AVE	07601	279700 100 279800	602130	602130 00 602130	150603 150602 301205	152141 148784 300925	150533 150532 301065
124 53 265600-1	89X118 6LT CB1S .2411	4A	LEE WING YIM & TERESA 27 COLES CT. RIVER EDGE, N.J. 235 MAYWOOD AVE	07661	312400 762000 1074400	2312109	2312109 00 2312109	569415 569415 1138830	593086 580193 1173279	578028 578027 1156055
124 54.01 265500-0	63X105 2.5LT FG22S .1519	4A	SCANEL, PETER C. & ELVA 770 SUMMIT AVE. HACKENSACK, N.J. 251 MAYWOOD AVE	07601	196800 596000 792800	1706106	1706106 00 1706106	415583 415583 831166	442227 432713 874940	426527 426526 853053
124 55	IRRG. .0000	5A	N.Y. SUSQUEHANNA & WESTEN RR 1 RAILROAD AVENUE COOPERSTOWN, NY REAR OF W. HUNTER AVE	13326	EXEMPT RR	00	00 00 00	00 00 00	00 00 00	00 00 00
124 56	18 X 113 IR 1SNB .0000	4A	N Y SUSQUEHANNA & WESTERN RAILROAD 1 RAILROAD AVE ATTN:N. S. COOPERSTOWN, N. Y. 269 MAYWOOD AVE	13326	59700 74200 133900	288153	288153 00 288153	70942 70941 141883	73939 72331 146270	72039 72038 144077
124 57 259800-8	165X130 18X53 8LT B1S .2572	2	AVRAAMIDES, ALEXIS 279 MAYWOOD AVE MAYWOOD, NJ 279 MAYWOOD AVE	07607	277400 369700 647100	1392559	1392559 00 1392559	340766 340766 681532	359396 351631 711027	348140 348140 696280

18196400

39158654

00

00

39158654

18648858

20509796

19579331

Block No. Lot No. Qualification Account No.	Land Dimensions Building Description Additional Lots Acreage	Prop. Class	Owner's Name Address City State Property Location	Billing Code Zip Code	Land Improvement Exemption Net Total	2024 Property Tax Special Dist	2024 Total Tax Deduction Net Tax	Amt.Billed 2024 1st Q 2nd Q Total	2nd Half 2024 3rd Q 4th Q Total	Preliminary 2025 Tax 1st Q 2nd Q Total
124 58 260100-1	50X183 4LT FG11S .2101	2	MATZA,ILENE & HAIM 22 WEST CENTRAL AVE MAYWOOD, NJ 22 W CENTRAL AVE	07607	249100 158100 407200	876294	876294 00 876294	210079 210079 420158	230512 225624 456136	219074 219073 438147
124 59 260000-0	50X183 4LT FG11S .2101	2	SANTIAGO, EPHRIAN & JOANN 325 KAPLAN AVE HACKENSACK, NJ 24 W CENTRAL AVE	07601	249100 303700 552800	1189626	1189626 00 1189626	286349 286349 572698	311781 305147 616928	297407 297406 594813
124 60 259900-9	72X183 2SF1G .3025	2	LANDAU, SATRUS 26 W CENTRAL AVENUE MAYWOOD, NJ 26 W CENTRAL AVE	07607	262400 193200 455600	980451	980451 00 980451	234947 234946 469893	258013 252545 510558	245113 245113 490226
124 61 260200-2	50X183 1SF&B .2101	2	BRESSAN, JUDITH 30 W CENTRAL AVE MAYWOOD, NJ 30 W CENTRAL AVE	07607	249100 222300 471400	1014453	1014453 00 1014453	244097 244096 488193	265959 260301 526260	253614 253613 507227
124 62 260300-3	50X183 4LT FG11S .2101	2	LOPEZ,MARIA &LOPEZ,MARIA CHRISTINA 32 WEST CENTRAL AVE MAYWOOD, NJ 32 W CENTRAL AVE	07607	249100 253900 503000	1082456	1082456 00 1082456	260244 260244 520488	284002 277966 561968	270614 270614 541228
124 63 260400-4	50X183 4LT FG11S .2101	2	JASKOT, ANDRZEJ & BERNADETTE 36 W CENTRAL AVE MAYWOOD, NJ 36 W CENTRAL AVE	07607	249100 422600 671700	1445498	1445498 00 1445498	347225 347225 694450	379555 371493 751048	361375 361374 722749
124 64 260500-5	48X183 3LT FG11S .2017	2	GONZALEZ, MELISSA 38 W CENTRAL AVE MAYWOOD, NJ 38 W CENTRAL AVE	07607	247000 163000 410000	882320	882320 00 882320	212071 212070 424141	231550 226629 458179	220580 220580 441160
124 65 260600-6	52X183 4LT FG22S .2185	2	ALVAREZ, CHRISTOPHER&HARKIN,MARIEL 40 W CENTRAL AVE MAYWOOD, NJ 40 W CENTRAL AVE	07607	251300 325400 576700	1241058	1241058 00 1241058	297868 297867 595735	326122 319201 645323	310265 310264 620529
124 66 260700-7	50X183 3.5LY FG11S .2101	2	PEDRO NICOLAS BARRAGAN FAMILY TRUST 291 MAIN STREET/POB 399 RIDGEFIELD PARK, NJ 42 W CENTRAL AVE	07660	249100 154900 404000	869408	869408 00 869408	208411 208410 416821	228718 223869 452587	217352 217352 434704
124 67 260800-8	50X183 3.5LT FG21S .2101	2	CHEN, YU 44 W CENTRAL AVE MAYWOOD, NJ 44 W CENTRAL AVE	07607	249100 338100 587200	1263654	1263654 00 1263654	303304 303304 606608	332047 324999 657046	315914 315913 631827
124 68 260900-9	50X183 FG11S .2101	2	CAPUTO IRMA 66 W CENTRAL AVE MAYWOOD,N.J. 66 W CENTRAL AVE	07607	249100 330000 579100	1246223	1246223 00 1246223	299859 299859 599718	326727 319778 646505	311556 311556 623112
124 69 261000-7	50X183 3.5LT FG11S .2101	2	DELGADO, ABDIEL & MARIA E 72 W CENTRAL AVE MAYWOOD, NJ 72 W CENTRAL AVE	07607	249100 313000 562100	1209639	1209639 00 1209639	290332 290332 580664	317860 311115 628975	302410 302410 604820
124 70 261100-8	50X183 3.5LT FG11S .2101	2	REYNOSO, MANUEL & ELIZABETH 76 WEST CENTRAL AVENUE MAYWOOD, NJ 76 W CENTRAL AVE	07607	249100 267400 516500	1111508	1111508 00 1111508	266703 266703 533406	292150 285952 578102	277877 277877 555754
124 71 261200-9	50X183 3.5LT FG11S .2101	2	REYNOSO, MANUEL & ELIZABETH 80 W CENTRAL AVE MAYWOOD, NJ 80 W CENTRAL AVE	07607	249100 186800 435900	938057	938057 00 938057	224935 224935 449870	246709 241478 488187	234515 234514 469029

Block No. Lot No. Qualification Account No.	Land Dimensions Building Description Additional Lots Acreage	Prop. Class	Owner's Name Address City State Property Location	Billing Code Zip Code	Land Improvement Exemption Net Total	2024 Property Tax Special Dist	2024 Total Tax Deduction Net Tax	Amt.Billed 2024 1st Q 2nd Q Total	2nd Half 2024 3rd Q 4th Q Total	Preliminary 2025 Tax 1st Q 2nd Q Total
124 72 261300-0	50X183 3.5LT FG11S .2101	2	FRIAS, NAIROBI 84 W CENTRAL AVE MAYWOOD, NJ 84 W CENTRAL AVE	07607	249100 233400 482500	1038340	1038340 00 1038340	249049 249048 498097	273017 267226 540243	259585 259585 519170
124 73 261400-1	50X183 3.5LT FG11S .2101	2	DE LUCIA,GREGORY & LAURA 88 W CENTRAL AVE MAYWOOD NJ 88 W CENTRAL AVE	07607	249100 273100 522200	1123774	1123774 00 1123774	269610 269609 539219	295411 289144 584555	280944 280943 561887
124 74 257600-2	50X183 3.5LT FG11S .2101	2	KHILNANI, BHAVNA 102 W CENTRAL AVE MAYWOOD, NJ 102 W CENTRAL AVE	07607	249100 401700 650800	1400522	1400522 00 1400522	337160 337160 674320	367006 359196 726202	350131 350130 700261
124 75 257700-3	50X183 3.5LT FG11S .2101	2	ELSARROGY, SHREEN & SALLAM, AHMED 110 W CENTRAL AVE MAYWOOD, NJ 106 W CENTRAL AVE	07607	249100 362100 611200	1315302	1315302 00 1315302	315738 315737 631475	345581 338246 683827	328826 328825 657651
124 76 257800-4	50X183 3.5LT FG11S .2101	2	MARTINEZ,N. & CASTANO, C. 110 W CENTRAL AVE MAYWOOD, NJ 110 W CENTRAL AVE	07607	249100 187900 437000	940424	940424 00 940424	225527 225527 451054	247307 242063 489370	235106 235106 470212
124 77 257900-5	50X183 3.5LT FG11S .2101	2	SANCHEZ, MICHAEL 116 W CENTRAL AVE MAYWOOD, NJ 116 W CENTRAL AVE	07607	249100 230000 479100	1031023	1031023 00 1031023	247326 247326 494652	271060 265311 536371	257756 257756 515512
124 78 258000-3	50X185 3.5LT FG11S .2124	2	MARTINEZ, KATHERINE ETAL 122 W CENTRAL AVENUE MAYWOOD, NJ 122 W CENTRAL AVE	07607	249100 154000 403100	867471	867471 00 867471	207980 207980 415960	228174 223337 451511	216868 216868 433736
124 79 258100-4	50X188 3.5LT FG11S .2158	2	FONTANEZ, DENISE G. 126 W CENTRAL AVE MAYWOOD NJ 126 W CENTRAL AVE	07607	112100 86700 198800	427818	427818 S1 -50000 WL 377818	90091 90090 180181	100011 97626 197637	94455 94454 188909
124 80 058200-5	50X192 3.5LT FG11S .2204	1	PSE&G CO CORP NJ 80 PARK PLAZA NEWARK, NJ 130 W CENTRAL AVE	07012	320300 0 320300	689286	689286 00 689286	172402 172401 344803	174163 170320 344483	172322 172321 344643
124 81 258300-6	50X196 3.5LT FG11S .2250	1	PUBLIC SERVICE ELECTRIC AND GAS CO 80 PARK PLAZA NEWARK, NJ 136 W CENTRAL AVE	07102	336100 0 336100	723287	723287 00 723287	180906 180906 361812	182754 178721 361475	180822 180822 361644
124 82 258400-7	50X199 4LT FG11S .2284	1	PUBLIC SERVICE ELECTRIC AND GAS CO 80 PARK PLAZA T6B NEWARK, NJ 142 W CENTRAL AVE	07102	346500 0 346500	745668	745668 00 745668	186504 186504 373008	188409 184251 372660	186417 186417 372834
124 83 258500-8	50X199 4LT FG11S .2284	1	PUBLIC SERVICE ELECTRIC AND GAS CO 80 PARK PLAZA T6B NEWARK, NJ 146 W CENTRAL AVE	07102	343000 0 343000	738136	738136 00 738136	184620 184620 369240	186506 182390 368896	184534 184534 369068
124 84 258600-9	50X197 3.5LT FG11S .2261	4B	PSEG SERVICES CORP PROP, DEPT 6TH F 80 PARK PLAZA NEWARK,N.J. 150 W CENTRAL AVE	07102-4194	343000 1207100 1550100	3335815	3335815 00 3335815	805814 805814 1611628	871394 852793 1724187	833954 833954 1667908
124 85 258700-0	50X196 3.5LT FG11S .2250	1	PSEG SERVICES CORP PROP DEPT 6TH FL 80 PARK PLAZA NEWARK,N.J. 156 W CENTRAL AVE	07102-4194	343000 0 343000	738136	738136 00 738136	184620 184620 369240	186506 182390 368896	184534 184534 369068

7023700

15115002

00

50000

15065002

7314689

7750313

7532503

Block No. Lot No. Qualification Account No.	Land Dimensions Building Description Additional Lots Acreage	Prop. Class	Owner's Name Address City State Property Location	Billing Code Zip Code	Land Improvement Exemption Net Total	2024 Property Tax Special Dist	2024 Total Tax Deduction Net Tax	Amt.Billed 2024 1st Q 2nd Q Total	2nd Half 2024 3rd Q 4th Q Total	Preliminary 2025 Tax 1st Q 2nd Q Total
124 86 258800-1	50X198 3.5LT .2273	1	PSEG SERVICES CORP PROP DEPT 6TH FL 80 PARK PLAZA NEWARK,N.J. 160 W CENTRAL AVE	07102-4194	346500 0 346500	745668	745668 00 745668	186504 186504 373008	188409 184251 372660	186417 186417 372834
124 87 258900-2	50X200 4LT .2296	1	PSEG SERVICES CORP PROP DEPT 6TH FL 80 PARK PLAZA NEWARK,N.J. 166 W CENTRAL AVE	07102-4194	330800 0 330800	711882	711882 00 711882	178053 178053 356106	179873 175903 355776	177971 177970 355941
124 88 259000-0	50X204 4LT .2342	4A	PSEG SERVICE CORP PROP DEPT 6TH FL 80 PARK PLAZA NEWARK,N.J. 172 W CENTRAL AVE	07102-4194	357000 85900 442900	953121	953121 00 953121	231448 231447 462895	247771 242455 490226	238281 238280 476561
124 89 259100-1	50X208 4LT .2388	1	PSEG SERVICE CORP PROP DEPT 6TH FL 80 PARK PLAZA NEWARK,N.J. 178 W CENTRAL AVE	07102-4194	362300 0 362300	779670	779670 00 779670	195008 195008 390016	197001 192653 389654	194918 194917 389835
124 90 259200-2	51X213 4.5LT .2494	1	PSEG SERVICE CORP PROP DEPT 6TH FL 80 PARK PLAZA NEWARK,N.J. 182 W CENTRAL AVE	07102-4194	371000 0 371000	798392	798392 00 798392	199691 199691 399382	201731 197279 399010	199598 199598 399196
124 91 259300-3	112X220 8LT .5657	1	PSEG SERVICE CORP PROP DEPT 6TH FL 80 PARK PLAZA NEWARK,N.J. 186 W CENTRAL AVE	07102-4194	862400 0 862400	1855885	1855885 00 1855885	464187 464187 928374	468930 458581 927511	463972 463971 927943
124 92 259400-4	.097 AC .0970	1	200 W CENTRAL LLC PO BOX 1039 MAYWOOD, NJ 200 W CENTRAL AVE	07607	279800 0 279800	602130	602130 00 602130	142583 142582 285165	160161 156804 316965	150533 150532 301065
124 93 259700-7	30X65 1LT FG11S .0448	2	204 W CENTRAL LLC P.O. BOX 1039 MAYWOOD, NJ 204 W CENTRAL AVE	07607	167700 158900 326600	702843	702843 00 702843	167235 167234 334469	186147 182227 368374	175711 175711 351422
124 94		1	UNKNOWN ASSESSED IN ROCHELLE PARK ROCHELLE PARK, NJ CENTRAL AVENUE	07662	0 0 0	00	00 00 00	00 00 00	00 00 00	00 00 00
125 1 299600-8	1.24AC 36.5LT 1.2400	4A	JOS. L. MUSCARELLE INVESTMENT CO IN 99 ESSEX ST MAYWOOD NJ 99 ESSEX ST	07607	1905000 2956800 4861800	10462594	10462594 00 10462594	2467392 2467392 4934784	2793076 2734734 5527810	2615649 2615648 5231297
125 2 299500-7	1.93 AC 6LT 1.9300	4A	TRU MED PROPERTY LLC%COLI PROP SOLU 18 WYCKOFF AVE STE 204 WALDWICK,NJ 113 ESSEX ST	07463	2884500 8646500 11531000	24814712	24814712 00 24814712	5852070 5852069 11704139	6624473 6486100 13110573	6203678 6203678 12407356
125 3 297100-9	.6976 AC .6976	1	200 ROUTE 17 LLC 153 FORT LEE ROAD TEANECK, NJ 200 S ROUTE 17	07666	349000 0 349000	751048	751048 00 751048	187850 187849 375699	189769 185580 375349	187762 187762 375524
125 4 289500-4	208X190 .9073	15C	DEPARTMENT OF TRANSPORTATION PO BOX 600 TRENTON, NJ SS ROUTE 17	08625-0600	*EXEMPT*	00	00 00 00	00 00 00	00 00 00	00 00 00
125 5 289400-3	120X70 F1S .1928	15C	DEPARTMENT OF TRANSPORTATION PO BOX 600 TRENTON, NJ SS TRI 17 W	08625-0600	*EXEMPT*	00	00 00 00	00 00 00	00 00 00	00 00 00

Block No. Lot No. Qualification Account No.	Land Dimensions Building Description Additional Lots Acreage	Prop. Class	Owner's Name Address City State Property Location	Billing Code Zip Code	Land Improvement Exemption Net Total	2024 Property Tax Special Dist	2024 Total Tax Deduction Net Tax	Amt.Billed 2024 1st Q 2nd Q Total	2nd Half 2024 3rd Q 4th Q Total	Preliminary 2025 Tax 1st Q 2nd Q Total
125 6	.0000	1	UNKNOWN ASSESSED IN ROCHELLE PARK ROCHELLE PARK, NJ REAR OF ROUTE 17	07662	0 0 0	00	00 00 00	00 00 00	00 00 00	00 00 00
126 1 261500-2	95X168 7LT FG12S LOT 2 .3664	2	RODRIGUEZ, CARLOS M & JACQUELINE 266 MAYWOOD AVE MAYWOOD, NJ 266 MAYWOOD AVE	07607	241400 166800 408200	878446	878446 00 878446	210618 210617 421235	231055 226156 457211	219612 219611 439223
126 3 261600-3	57X100 3LT FG11S .1309	2	CLEMENTE, FEDERICO & GEMMA B 16 E CENTRAL AVE MAYWOOD, NJ 16 E CENTRAL AVE	07607	258800 168500 427300	919550	919550 00 919550	220468 220467 440935	241871 236744 478615	229888 229887 459775
126 4 261700-4	50X100 2LT FG11S .1148	2	BUCKMASTER (ETAL), MARIA 20 E CENTRAL AVE MAYWOOD, NJ 20 E CENTRAL AVE	07607	254300 160700 415000	893080	893080 00 893080	214062 214062 428124	234968 229988 464956	223270 223270 446540
126 5 261800-5	50X100 2LT FG11S .1148	2	BRAUN, MAXINE 24 E CENTRAL AVE MAYWOOD, NJ 24 E CENTRAL AVE	07607	254300 218400 472700	1017250	1017250 00 1017250	243935 243935 487870	267527 261853 529380	254313 254312 508625
126 6 261900-6	50X100 2LT FG11S .1148	2	VARGAS (ETALS), ADALYNN 28 E CENTRAL AVE MAYWOOD, NJ 28 E CENTRAL AVE	07607	254300 233600 487900	1049961	1049961 00 1049961	251740 251739 503479	276169 270313 546482	262491 262490 524981
126 7 262000-4	75X100 3LT NG21S .1722	2	SCHIPILLITI, JOSE 34 E CENTRAL AVE MAYWOOD, NJ 34 E CENTRAL AVE	07607	270600 190100 460700	991426	991426 00 991426	237638 237637 475275	260840 255311 516151	247857 247856 495713
126 8 262100-5	75X95 75X195 7LT .1636	2	RAMBERG PROPTY LLC 528 LAFAYETTE AVE HAWTHORNE, NJ 36 E CENTRAL AVE	07506	289100 529500 818600	1761627	1761627 00 1761627	422527 422526 845053	463199 453375 916574	440407 440407 880814
126 9 262200-6	50X195 FG22S .2238	2	SELLITTO SR, RICHARD & VINCENZA 42A EAST CENTRAL AVE MAYWOOD, NJ 42.A E. CENTRAL AVE	07607	256700 528300 785000	1689320	1689320 00 1689320	406756 406755 813511	442615 433194 875809	422330 422330 844660
126 10 262300-7	75X195 6LT FG22S .3357	2	CABANA, RANDI & KATHLEEN A 44 E CENTRAL AVE MAYWOOD, NJ 44 E CENTRAL AVE	07607	270400 343000 613400	1320037	1320037 00 1320037	316707 316706 633413	346993 339631 686624	330010 330009 660019
126 11 262400-8	75X195 6LT BG21S .3357	2	MONTEL, JOHN 48 LENOX AVE MAYWOOD, NJ 46 E CENTRAL AVE	07607	270400 234200 504600	1085899	1085899 00 1085899	260890 260890 521780	285087 279032 564119	271475 271475 542950
126 12 262500-9	50X195 2LT FG12S .2238	2	WILSON, STEVEN & MARIE QUINONES- 66 E CENTRAL AVE MAYWOOD, NJ 66 E CENTRAL AVE	07607	271000 211000 482000	1037264	1037264 00 1037264	248833 248833 497666	272691 266907 539598	259316 259316 518632
126 13 262600-0	50X195 3.5LT FG22S .2238	2	TORO, CAROLINA (ETALS) 68 E CENTRAL AVENUE MAYWOOD, NJ 68 E CENTRAL AVE	07607	256700 203200 459900	989705	989705 00 989705	237422 237422 474844	260190 254671 514861	247427 247426 494853
126 14 262700-1	50X195 3.5LT FG11S .2238	2	GOMEZ, ILYA 70 E CENTRAL AVE MAYWOOD, NJ 70 E CENTRAL AVE	07607	257900 271800 529700	1139914	1139914 00 1139914	274185 274184 548369	298951 292594 591545	284979 284978 569957

Block No. Lot No. Qualification Account No.	Land Dimensions Building Description Additional Lots Acreage	Prop. Class	Owner's Name Address City State Property Location	Billing Code Zip Code	Land Improvement Exemption Net Total	2024 Property Tax Special Dist	2024 Total Tax Deduction Net Tax	Amt.Billed 2024 1st Q 2nd Q Total	2nd Half 2024 3rd Q 4th Q Total	Preliminary 2025 Tax 1st Q 2nd Q Total
126 15 262800-2	101X195 8.5LT FG22S LOT 16 .4521	2	TOSUNI, SHEHRI 74 E CENTRAL AVE MAYWOOD, NJ 74 E CENTRAL AVE	07607	270100 231400 501500	1079228	1079228 00 1079228	265250 265249 530499	277374 271355 548729	269807 269807 539614
126 17 262900-3	100X195 FS1 L-18 .4477	2	HOFFMAN, ROY ANTHONY TRSTE 6 MARKHAM CIRCLE ENGLEWOOD, NJ 88 E CENTRAL AVE	07631	270100 201500 471600	1014883	1014883 00 1014883	249695 249694 499389	260577 254917 515494	253721 253721 507442
126 19 263100-2	50X195 4LT FG11S .2238	2	SINGH, TARLOCHAN&KAUR, AMANPREET 96 E CENTRAL AVE MAYWOOD, NJ 96 E CENTRAL AVE	07607	256700 278200 534900	1151105	1151105 00 1151105	268533 268533 537066	310229 303810 614039	287777 287776 575553
126 20 263200-3	50X195 FG11S .2238	2	VAJE, ROSHAN R & SHREYA R 102 E CENTRAL AVE MAYWOOD, NJ 102 E CENTRAL AVE	07607	256700 276200 532900	1146801	1146801 00 1146801	275208 275207 550415	301391 294995 596386	286701 286700 573401
126 21 263300-4	50X195 4LT FG11S .2238	2	VAZQUEZ, CAROLINA 108 E CENTRAL AVE MAYWOOD, NJ 108 E CENTRAL AVE	07607	256700 207100 463800	998098	998098 00 998098	239468 239467 478935	262364 256799 519163	249525 249524 499049
126 22 263400-5	50X195 4LT FG12S .2238	2	MARTINEZ, RAFAEL & ROSA 112 CENTRAL AVENUE MAYWOOD, NJ 112 E CENTRAL AVE	07607	256700 290000 546700	1176498	1176498 00 1176498	282366 282366 564732	309164 302602 611766	294125 294124 588249
126 23 263500-6	50X195 4LT FG11S .2238	2	ROBINSON, ALICE M 120 CENTRAL AVE MAYWOOD, NJ 120 E CENTRAL AVE	07607	256700 199800 456500	982388	982388 00 982388	235646 235646 471292	258287 252809 511096	245597 245597 491194
126 24 263600-7	50X195 4LT FG11S .2238	2	SALSORASA PROPERTIES LLC 295 BUTTONWOOD DRIVE PARAMUS, NJ 122 E CENTRAL AVE	07652	256700 127500 384200	826798	826798 00 826798	198184 198184 396368	217521 212909 430430	206700 206699 413399
126 25 263700-8	50X195 2.5LT FG11S .2238	2	KAPPES, DAVID & DIANE 128 E CENTRAL AVE MAYWOOD, NJ 128 E CENTRAL AVE	07607	256700 155800 412500	887700	887700 00 887700	212878 212878 425756	233447 228497 461944	221925 221925 443850
126 26 263800-9	50X195 4LT FG12S .2238	2	KING, BENJAMIN E. & BETTY 132 E CENTRAL AVE MAYWOOD N J 132 E CENTRAL AVE	07607	256700 182500 439200	945158	945158 00 945158	226711 226711 453422	248504 243232 491736	236290 236289 472579
126 27 263900-0	50X195 4LT FG11S .2238	2	ESPINOZA, VALERIA Q. & FERNANDO 159 WEST ST HACKENSACK, NJ 136 E CENTRAL AVE	07601	256700 177800 434500	935044	935044 00 935044	224289 224289 448578	245840 240626 486466	233761 233761 467522
126 28 264000-8	50X195 4LT FG11S .2238	2	STEFFANI, JAMES A & KETCHUM, LAURA L 144 E CENTRAL AVE MAYWOOD, NJ 144 E CENTRAL AVE	07607	256700 191400 448100	964311	964311 00 964311	231286 231286 462572	253558 248181 501739	241078 241078 482156
126 29 264100-9	50X195 4LT FG12S .2238	2	GIL, SILVESTRE (ETAL) 146 E CENTRAL AVE MAYWOOD, NJ 146 E CENTRAL AVE	07607	256700 185600 442300	951830	951830 00 951830	228326 228326 456652	250243 244935 495178	237958 237957 475915
126 30 264200-0	50X195 4LT FG11S .2238	2	MASS, NADINE (FKA RASCHER) 152 E CENTRAL AVE MAYWOOD, NJ 152 E CENTRAL AVE	07607	256700 262000 518700	1116242	1116242 00 1116242	267887 267887 535774	293347 287121 580468	279061 279060 558121

Block No. Lot No. Qualification Account No.	Land Dimensions Building Description Additional Lots Acreage	Prop. Class	Owner's Name Address City State Property Location	Billing Code Zip Code	Land Improvement Exemption Net Total	2024 Property Tax Special Dist	2024 Total Tax Deduction Net Tax	Amt.Billed 2024 1st Q 2nd Q Total	2nd Half 2024 3rd Q 4th Q Total	Preliminary 2025 Tax 1st Q 2nd Q Total
126 31 264300-1	50X195 4LT FG11S .2238	2	TRUONG, QUANG DINH 160 E CENTRAL AVE MAYWOOD, NJ 160 E CENTRAL AVE	07607	256700 192600 449300	966894	966894 00 966894	231932 231932 463864	254211 248819 503030	241724 241723 483447
126 32 264400-2	50X195 4LT FG11S .2238	2	GAETA, MICHELLE A 164 E CENTRAL AVE MAYWOOD, NJ 164 E CENTRAL AVE	07607	256700 198500 455200	979590	979590 00 979590	235000 235000 470000	257527 252063 509590	244898 244897 489795
126 33 264500-3	50X195 4LT FG11S .2238	2	KENNY, TERENCE C. 168 E CENTRAL AVE MAYWOOD, NJ 168 E CENTRAL AVE	07607	256700 226600 483300	1040062 V1	1040062 -25000 1015062	243337 243336 486673	267094 261295 528389	253766 253765 507531
126 34 264600-4	50X195 4LT FG11S .2238	2	CARPENTIER, LAWRENCE P. & KATHERINE R. 172 E CENTRAL AVE MAYWOOD NJ 172 E CENTRAL AVE	07607	256700 393800 650500	1399876	1399876 00 1399876	336138 336137 672275	367704 359897 727601	349969 349969 699938
126 35 264700-5	50X195 4LT FG11S .2238	2	BAHTO, MICHAEL & RUTH ANN 178 E CENTRAL AVE MAYWOOD NJ 178 E CENTRAL AVE	07607	256700 262200 518900	1116673	1116673 00 1116673	267995 267995 535990	293455 287228 580683	279169 279168 558337
126 36 264800-6	50X95 4LT FG11S .1090	2	PIRATE (TRUSTEES/ETAL), KENNETH E 182 EAST CENTRAL AVE MAYWOOD, NJ 182 E CENTRAL AVE	07607	256700 227700 484400	1042429	1042429 00 1042429	250071 250071 500142	274050 268237 542287	260608 260607 521215
126 37 264900-7	51X195 4LT FG11S .2283	2	YANG, YINGHAO & LI LI 115 E CENTRAL AVE MAYWOOD, NJ 186 E CENTRAL AVE	07607	256700 169700 426400	917613	917613 00 917613	220091 220090 440181	241275 236157 477432	229404 229403 458807
126 38 265000-5	51X195 4AC FG11S 4.0000	2	LI, LI 190 E CENTRAL AVE MAYWOOD, NJ 190 E CENTRAL AVE	07607	256700 147800 404500	870484	870484 00 870484	208734 208733 417467	228936 224081 453017	217621 217621 435242
126 39 265100-6	51X195 4LT FG11S .2283	2	COMPRES, ANA 194 EAST CENTRAL AVENUE MAYWOOD, NJ 194 E CENTRAL AVE	07607	256700 144100 400800	862522	862522 00 862522	206796 206796 413592	226870 222060 448930	215631 215630 431261
126 40 265200-7	50X100 4LT FG11S .1148	2	ALSAIGH, TERESA & ABOOD 198 E CENTRAL AVE MAYWOOD, NJ 198 E CENTRAL AVE	07607	254300 206600 460900	991857	991857 00 991857	237745 237745 475490	260949 255418 516367	247965 247964 495929
126 41 265300-8	55X158 23X95 FG11S .1248	1	CASTANO, VIVIANA 461 CENTRAL AVE HACKENSACK, NJ E CENTRAL AVE	07601	59700 0 59700	128474	128474 00 128474	32134 32133 64267	32462 31745 64207	32119 32118 64237
126 42 265400-9	IRREG. FG11S .0000	5A	NY SUSQUAHANNA & WESTERN RR 1 RAILROAD AVENUE COOPERSTOWN NY, REAR OF HUNTER AVE	13326	EXEMPT RR	00	00 00 00	00 00 00	00 00 00	00 00 00
126 43 269000-3	.35 FG11S .3500	15C	BOROUGH OF MAYWOOD 15 PARK AVE MAYWOOD NJ E HUNTER AVE	07607	*EXEMPT*	00	00 00 00	00 00 00	00 00 00	00 00 00
126 44 269200-5	.68AC CB1S .6800	4B	MALT PRODUCTS CORP. P.O. BOX 8269 SADDLE BROOK, NJ 121 E. HUNTER AVE	07663	510000 1845000 2355000	5067960	5067960 00 5067960	1193193 1193192 2386385	1354918 1326657 2681575	1266990 1266990 2533980

7148900

15384434

00

25000

15359434

7326326

8033108

7679719

Block No. Lot No. Qualification Account No.	Land Dimensions Building Description Additional Lots Acreage	Prop. Class	Owner's Name Address City State Property Location	Billing Code Zip Code	Land Improvement Exemption Net Total	2024 Property Tax Special Dist	2024 Total Tax Deduction Net Tax	Amt.Billed 2024 1st Q 2nd Q Total	2nd Half 2024 3rd Q 4th Q Total	Preliminary 2025 Tax 1st Q 2nd Q Total
126 45 268900-5	1.3AC 1.3000	1	HOFMANN, HERMAN & ELSIE E HUNTER AVE MAYWOOD NJ E HUNTER AVE	07607	975000 0 975000	2098200	2098200 00 2098200	524794 524794 1049588	530156 518456 1048612	524550 524550 1049100
126 46 268200-8	50X125 2.5LT F2S .1435	2	BAUTISTA, ROMEL & MARYCES 105 E HUNTER AVE MAYWOOD, NJ 105 E HUNTER AVE	07607	239900 242400 482300	1037910	1037910 00 1037910	250071 250071 500142	271778 265990 537768	259478 259477 518955
126 47 268100-7	50X125 2.5LT F1S .1435	2	DELICATE, LOUIS & MICHELLE 99 E HUNTER AVE MAYWOOD, N.J. 99 E HUNTER AVE	07607	239900 168400 408300	878662	878662 00 878662	211371 211371 422742	230410 225510 455920	219666 219665 439331
126 48 268000-6	50X125 2.5LT FG12S .1435	2	KAPINUS, JOANNE M. 93 EAST HUNTER AVE MAYWOOD, NJ 93 E HUNTER AVE	07607	239900 188000 427900	920841	920841 00 920841	221490 221490 442980	241498 236363 477861	230211 230210 460421
126 49 267900-8	50X125 2.5LT FG22S .1435	2	LOPEZ (ETAL), MARGARITA R 87 E HUNTER AVE MAYWOOD, NJ 87 E HUNTER AVE	07607	239900 393900 633800	1363938	1363938 00 1363938	328118 328117 656235	357654 350049 707703	340985 340984 681969
126 50 267800-7	50X125 2.5LT FG12S .1435	2	CHEN, MIN 83 E HUNTER AVE MAYWOOD, NJ 83 E HUNTER AVE	07607	239900 258800 498700	1073202	1073202 00 1073202	258145 258145 516290	281449 275463 556912	268301 268300 536601
126 51 267700-6	50X125 2.5LT FG12S .1435	2	THOMAS, JAMES & ELIZAIDA 49 EAST PLEASANT AVENUE MAYWOOD, NJ 77 E HUNTER AVE	07607	239900 209100 449000	966248	966248 00 966248	232417 232416 464833	253402 248013 501415	241562 241562 483124
126 52 267600-5	50X125 2.5LT F2S .1435	2	LEWIS, MICHELE B. 73 EAST HUNTER AVENUE MAYWOOD, NJ 73 E HUNTER AVE	07607	239900 184100 424000	912448	912448 00 912448	219445 219444 438889	239324 234235 473559	228112 228112 456224
126 53 267500-4	50X125 2.5LT FG11S .1435	2	FREISINGER, GEORGE M & DEBORAH E 69 E HUNTER AVE MAYWOOD NJ 69 E HUNTER AVE	07607	239900 220100 460000	989920	989920 00 989920	238122 238122 476244	259598 254078 513676	247480 247480 494960
126 54 267400-3	40X125 2LT FG22S .1148	2	PAGE, THOMAS & JEAN 67 EAST HUNTER AVE MAYWOOD NJ 67 E HUNTER AVE	07607	239900 200800 440700	948386	948386 00 948386	228111 228110 456221	248727 243438 492165	237097 237096 474193
126 55 267300-2	62X125 3LT FG22S .1779	2	LANEZ, MARINA 65 E HUNTER AVE MAYWOOD, NJ 65 E HUNTER AVE	07607	239900 252500 492400	1059645	1059645 00 1059645	254916 254915 509831	277862 271952 549814	264912 264911 529823
126 56 267200-1	48X125 2LT FG21S .1377	2	DURAND, NATHANIEL S & VERNELL N 55 E HUNTER AVE MAYWOOD, NJ 55 E HUNTER AVE	07607	239900 250500 490400	1055341	1055341 00 1055341	253839 253839 507678	276774 270889 547663	263836 263835 527671
126 57 267100-0	50X125 4.5LT FG11S .1435	2	MORRIS, MICHAEL & BARBARA 51 E HUNTER AVE MAYWOOD N J 51 E HUNTER AVE	07607	239900 231800 471700	1015098	1015098 00 1015098	244635 244635 489270	265745 260083 525828	253775 253774 507549
126 58 267000	50 X 125 .1435	2	GARNETT, ALVESTER & REGINA CARTER- 39 EAST HUNTER AVE MAYWOOD, NJ 39 E HUNTER AVE	07607	239900 319300 559200	1203398	1203398 00 1203398	290009 290009 580018	315046 308334 623380	300850 300849 601699

7213400

15523237

00

00

15523237

7510961

8012276

7761620

Block No. Lot No. Qualification Account No.	Land Dimensions Building Description Additional Lots Acreage	Prop. Class	Owner's Name Address City State Property Location	Billing Code Zip Code	Land Improvement Exemption Net Total	2024 Property Tax Special Dist	2024 Total Tax Deduction Net Tax	Amt.Billed 2024 1st Q 2nd Q Total	2nd Half 2024 3rd Q 4th Q Total	Preliminary 2025 Tax 1st Q 2nd Q Total
126 58.01 267050	50X125 FG22S .1435	2	DAGUE, JAMISON & HEATHER 43 E HUNTER AVE MAYWOOD, NJ 43 E HUNTER AVE	07607	239900 242800 482700	1038770	1038770 00 1038770	250125 250125 500250	272157 266363 538520	259693 259692 519385
126 59 266900-1	50X125 2.5LT FG22S .1435	2	STELTER, ADOLF & ERNA 33 E HUNTER AVE MAYWOOD NJ 33 E HUNTER AVE	07607	239900 197500 437400	941285	941285 00 941285	226388 226388 452776	246879 241630 488509	235322 235321 470643
126 60 266800-0	50X125 2.5LT FG12S .1435	2	LENDOF, FEDERICO & ROSY 29 E HUNTER AVE MAYWOOD, NJ 29 E HUNTER AVE	07607	239900 189400 429300	923854	923854 00 923854	222190 222189 444379	242313 237162 479475	230964 230963 461927
126 61 266700-9	50X125 2.5LT FG12S .1435	2	FOTTRELL, STEPHANIE & JOHN 21 EAST HUNTER AVENUE MAYWOOD, NJ 21 E HUNTER AVE	07607	239900 207700 447600	963235	963235 00 963235	231663 231663 463326	252640 247269 499909	240809 240809 481618
126 62 266400-6	22X75 3.5LT F2S .0379	2	KOCA, NECATI E 19 E HUNTER AVE MAYWOOD, NJ 19 E HUNTER AVE	07607	250700 303300 554000	1192208	1192208 00 1192208	286834 286833 573667	312595 305946 618541	298052 298052 596104
126 63 266500-7	83X75 2LT F2S .1429	2	SCANEL, MARK 250 MAYWOOD AVE MAYWOOD NJ 11 E HUNTER AVE	07607	266400 321200 587600	1264515	1264515 00 1264515	304165 304165 608330	331618 324567 656185	316129 316129 632258
126 64 266600-8	75X58 2LT F1S .0999	4A	HAHN, SEONG S & KYUNG HEI 8 3RD STREET ENGLEWOOD CLIFFS, NJ 234 MAYWOOD AVE	07632	152300 397900 550200	1184030	1184030 00 1184030	310194 310193 620387	285123 278520 563643	296008 296007 592015
126 65 266300-5	50X185 4LT F2S .2124	4A	SCANEL, PETER C & ELVA & PETER & MAR 770 SUMMIT AVE. HACKENSACK, N.J. 250 MAYWOOD AVE	07601	323800 684900 1008700	2170722	2170722 00 2170722	528723 528723 1057446	562691 550585 1113276	542681 542680 1085361
127 1 268800-4	75X125 4LT BG12S .2152	2	HOFMANN, HERMAN R & SERNATINGER, J 110 E HUNTER AVE MAYWOOD NJ 110 E HUNTER AVE	07607	274800 127300 402100	865319	865319 00 865319	208142 208141 416283	226931 222105 449036	216330 216330 432660
127 2 268300-9	1.28AC FG21S 1.2800	4A	HOFMANN, HERMAN R & SERNATINGER, J 160 E HUNTER AVE MAYWOOD NJ 160 E HUNTER AVE	07607	1125000 206900 1331900	2866249	2866249 00 2866249	691867 691866 1383733	749250 733266 1482516	716563 716562 1433125
127 3 268400-0	.98AC .9800	4A	HOFMANN, HERMAN R & SERNATINGR, J 200 E HUNTER AVE MAYWOOD NJ 200 E HUNTER AVE	07607	735000 100 735100	1581935	1581935 00 1581935	395668 395667 791335	399711 390889 790600	395484 395484 790968
127 4 268600-2	50X96 2LT CB1S .1102	4A	SCANEL, PETER C. & ELVA 770 SUMMIT AVE. HACKENSACK, N.J. 216 E HUNTER AVE	07601	168000 73400 241400	519493	519493 00 519493	127135 127135 254270	134060 131163 265223	129874 129873 259747
127 5 268500-1	47X97 2LT CB1S .1047	4A	SCANEL, PETER C & ELVA & P F & M 770 SUMMIT AVE. HACKENSACK, N.J. 220 E HUNTER AVE	07601	159600 129900 289500	623004	623004 00 623004	150064 150064 300128	163175 159701 322876	155751 155751 311502
127 6 268700-3	60X95 2LT CB1S .1309	4A	SCANEL, PETER C. & ELVA 770 SUMMIT AVE. HACKENSACK, N.J. 213 BROOKDALE ST	07601	199600 196800 396400	853053	853053 00 853053	205504 205504 411008	223401 218644 442045	213264 213263 426527

7893900

16987672

00

00

16987672

8277318

8710354

8493840

Block No. Lot No. Qualification Account No.	Land Dimensions Building Description Additional Lots Acreage	Prop. Class	Owner's Name Address City State Property Location	Billing Code Zip Code	Land Improvement Exemption Net Total	2024 Property Tax Special Dist	2024 Total Tax Deduction Net Tax	Amt.Billed 2024 1st Q 2nd Q Total	2nd Half 2024 3rd Q 4th Q Total	Preliminary 2025 Tax 1st Q 2nd Q Total
127 7 275000-8	81X90 3LT FG11S .1674	2	COMES, RONALD & JANICE 138 ORCHARD PL MAYWOOD NJ 138 ORCHARD PL	07607	261000 210400 471400	1014453	1014453 00 1014453	244043 244042 488085	266013 260355 526368	253614 253613 507227
127 8 274900-0	50X90 2LT F G11S .1033	2	DANIELS, JULIA 134 ORCHARD PL MAYWOOD, NJ 134 ORCHARD PL	07607	238200 208600 446800	961514	961514 00 961514	231286 231286 462572	252152 246790 498942	240379 240378 480757
127 9 274800-9	50X90 2LT FG11S .1033	2	STINZIANO, MICHAEL & JENNIFER 130 ORCHARD PLACE MAYWOOD, NJ 130 ORCHARD PL	07607	238200 236900 475100	1022415	1022415 00 1022415	245927 245926 491853	268132 262430 530562	255604 255604 511208
127 10 274700-8	50X90 2LT FG11S .1033	2	ANDERSON, DOUGLAS & KAREN E 126 ORCHARD PL MAYWOOD, NJ 126 ORCHARD PL	07607	238200 188400 426600	918043	918043 00 918043	220844 220844 441688	240737 235618 476355	229511 229511 459022
127 11 274600-7	50X90 2LT FG11S .1033	2	HENION, JEREMY 122 ORCHARD PL MAYWOOD, NJ 122 ORCHARD PL	07607	238200 190400 428600	922347	922347 00 922347	221867 221867 443734	241878 236735 478613	230587 230587 461174
127 12 274500-6	50X90 2LT FG11S .1033	2	BHL HOLDINGS LLC 115 E CENTRAL AVE MAYWOOD, NJ 118 ORCHARD PL	07607	238200 197900 436100	938487	938487 00 938487	217555 217554 435109	254306 249072 503378	234622 234622 469244
127 13 274400-5	50X90 2LT FG12S .1033	2	QUINN, CHRISTHPHER T. & GINA M. 114 ORCHARD PLACE MAYWOOD NJ 114 ORCHARD PLACE	07607	238200 197600 435800	937842	937842 00 937842	225581 225580 451161	245955 240726 486681	234461 234460 468921
127 14 P DR00-4	50X90 2LT FG11S .1033	2	ESCOBAR (ETAL), EDUARDO 112 ORCHARD PL MAYWOOD, NJ 112 ORCHARD PL	07607	238200 233300 471500	1014668	1014668 00 1014668	244097 244096 488193	266067 260408 526475	253667 253667 507334
127 15 274200-3	50X90 2LT FG11S .1033	2	TORRES, EDWARD A. 108 ORCHARD PL. MAYWOOD, NJ 108 ORCHARD PL	07607	238200 181400 419600	902979	902979 00 902979	217238 217238 434476	236769 231734 468503	225745 225745 451490
127 16 274100-2	50X90 2LT FG12S .1033	2	SCHWARZ, RUDOLPH M. & IRENE R. 104 ORCHARD PL MAYWOOD, N.J. 104 ORCHARD PL	07607	238200 143900 382100	822279	822279 00 822279	197807 197807 395614	215625 211040 426665	205570 205570 411140
127 17 274000-1	50X90 2LT FG11S .1033	2	ARGULA, ANTHONY, JR & JOAN 100 ORCHARD PL MAYWOOD NJ 100 ORCHARD PL	07607	238200 208900 447100	962159 v1	962159 -25000 937159	225198 225197 450395	246065 240699 486764	234290 234290 468580
127 18 273900-3	50X90 2LT FG12S .1033	2	WAGLE, BARRETT & BENJAMIN 94 ORCHARD PL MAYWOOD, NJ 94 ORCHARD PL	07607	238200 197400 435600	937411	937411 00 937411	225527 225527 451054	245792 240565 486357	234353 234353 468706
127 19 273800-2	60X90 2LT FG12S .1240	2	DEL CASTILLO, CELESTINO 90 ORCHARD PL MAYWOOD, NJ 90 ORCHARD PL	07607	238200 178900 417100	897599	897599 00 897599	215892 215892 431784	235410 230405 465815	224400 224400 448800
127 20 273700-1	50X90 2LT FG11S .1033	2	SCHNEIDER, BRUCE & MARY J. 86 ORCHARD PL MAYWOOD NJ 86 ORCHARD PL	07607	238200 180800 419000	901688	901688 00 901688	216915 216915 433830	236443 231415 467858	225422 225422 450844

Block No. Lot No. Qualification Account No.	Land Dimensions Building Description Additional Lots Acreage	Prop. Class	Owner's Name Address City State Property Location	Billing Code Zip Code	Land Improvement Exemption Net Total	2024 Property Tax Special Dist	2024 Total Tax Deduction Net Tax	Amt.Billed 2024 1st Q 2nd Q Total	2nd Half 2024 3rd Q 4th Q Total	Preliminary 2025 Tax 1st Q 2nd Q Total
127 21 273600-0	50X90 2LT FG11S .1033	2	BARBIERI, DENISE 82 ORCHARD ST MAYWOOD, NJ 82 ORCHARD PL	07607	238200 174400 412600	887915	887915 00 887915	213578 213577 427155	232856 227904 460760	221979 221979 443958
127 22 273500-9	61X90 2LT 1S .1260	2	MORAN JAMES P & BARBARA 80 ORCHARD PL MAYWOOD N J 80 ORCHARD PL	07607	260400 246000 506400	1089773	1089773 -25000 1064773	255932 255931 511863	279494 273416 552910	266194 266193 532387
128 1 273400-8	60X111 30X33 3LT .1529	2	MESSA, WILMAR D 214 MAYWOOD AVE MAYWOOD, NJ 214 MAYWOOD AVE	07607	244300 188400 432700	931170	931170 00 931170	224020 224020 448040	244162 238968 483130	232793 232792 465585
128 2 270400-7	20X120 30X93 2LT .0551	2	COLON, DOMINICANA 220 MAYWOOD AVE MAYWOOD, NJ 220 MAYWOOD AVE	07607	229800 412500 642300	1382230	1382230 00 1382230	333392 333392 666784	361577 353869 715446	345558 345557 691115
128 3 270300-6	40X94 15X139 2LT FG12S .0671	2	228 MAYWOOD AVE LLC 228 MAYWOOD AVENUE MAYWOOD, NJ 228 MAYWOOD AVE	07607	240400 359300 599700	1290554	1290554 00 1290554	311809 311808 623617	337067 329870 666937	322639 322638 645277
128 4 270000-3	60X109 2LT FG12S .1501	2	SUSTAINABLE RESIDNTL HOLDINGS LLC 100 W PROSPECT STREET NANUET, NY 232 MAYWOOD AVE	10954	280600 307400 588000	1265376	1265376 00 1265376	305188 305188 610376	331028 323972 655000	316344 316344 632688
128 5 270200-5	50X100 2LT F2S .1148	2	LAMA, ALTAGRACIA 16 E HUNTER AVE MAYWOOD, NJ 16 E HUNTER AVE	07607	257500 207400 464900	1000465	1000465 00 1000465	240598 240598 481196	262424 256845 519269	250117 250116 500233
128 6 270100-4	50X135 3LT FG11S .1550	2	POCOVNICU, ADRIAN 26 E HUNTER AVE MAYWOOD, NJ 26 E HUNTER AVE	07607	270200 184900 455100	979375	979375 00 979375	235592 235592 471184	256826 251365 508191	244844 244844 489688
128 7 270500-8	100X135 3LT FG21S .3099	2	POCOVNICU, ADRIAN 32 E HUNTER AVE MAYWOOD, NJ 32 E HUNTER AVE	07607	290800 254700 545500	1173916	1173916 00 1173916	288449 288448 576897	301783 295236 597019	293479 293479 586958
128 8 270600-9	75X137 4LT FG22S .2359	2	SLAUGHTER, THOMAS J & LINDA F 38 E HUNTER AVE MAYWOOD, NJ 38 E HUNTER AVE	07607	294400 358000 652400	1403965	1403965 00 1403965	337806 337806 675612	368091 360262 728353	350992 350991 701983
128 9 270700-0	50 X 138 FG22S .1584	2	LAPORTA, LAUREN 44 E HUNTER AVE MAYWOOD, NJ 44 E HUNTER AVE	07607	270900 490100 761000	1637672	1637672 00 1637672	395506 395506 791012	427896 418764 846660	409418 409418 818836
128 9.01	50 X 138 .1584	2	KENNEY, KEITH & JULWEL 48 EAST HUNTER AVE. MAYWOOD, NJ 48 E. HUNTER AVE	07607	271300 275100 546400	1175853	1175853 00 1175853	283658 283658 567316	307547 300990 608537	293964 293963 587927
128 10 270800-1	50X139 2.5LT FG22S .1596	2	WIEMERT, STEVEN & BEY-LIH HUANG 486 BLANCHARD TER SPT 69 HACKENSACK, NJ 52 E HUNTER AVE	07601-1453	271600 292900 564500	1214804	1214804 00 1214804	292270 292270 584540	318519 311745 630264	303701 303701 607402
128 11 270900-2	50X140 2.5LT FG11S .1607	2	HEUSSER JAN A & KAREN K 58 E HUNTER AVE MAYWOOD NJ 58 E HUNTER AVE	07607	272000 223000 495000	1065240	1065240 00 1065240	256261 256261 512522	279329 273389 552718	266310 266310 532620

7666500

16498308

00

25000

16473308

7948114

8525194

8236657

Block No. Lot No. Qualification Account No.	Land Dimensions Building Description Additional Lots Acreage	Prop. Class	Owner's Name Address City State Property Location	Billing Code Zip Code	Land Improvement Exemption Net Total	2024 Property Tax Special Dist	2024 Total Tax Deduction Net Tax	Amt.Billed 2024 1st Q 2nd Q Total	2nd Half 2024 3rd Q 4th Q Total	Preliminary 2025 Tax 1st Q 2nd Q Total
128 12 271000-0	50X140 2.5LT FG12S .1607	2	CONFORTI, MICHELLE, CHRISTINE & KAREN 62 E HUNTER AVE MAYWOOD NJ 62 E HUNTER AVE	07607	272000 239400 511400	1100533	1100533 00 1100533	264766 264765 529531	288570 282432 571002	275134 275133 550267
128 13 271100-1	50X141 2.5LT FG12S .1618	2	NIETO, PABLO F 68 EAST HUNTER AVE MAYWOOD, NJ 68 E HUNTER AVE	07607	272400 205500 477900	1028441	1028441 00 1028441	247380 247380 494760	269708 263973 533681	257111 257110 514221
128 14 271200-2	50X141 2.5LT FG12S .1618	2	ALFARO, JOSE & JENNIFER 72 E HUNTER AVE MAYWOOD, NJ 72 E HUNTER AVE	07607	272000 188500 460500	990996	990996 00 990996	238337 238337 476674	259924 254398 514322	247749 247749 495498
128 15 271300-3	75X142 FG12S .2445	2	BRIDSON, DARRYL & ODALYS 80 E HUNTER AVE MAYWOOD NJ 80 E HUNTER AVE	07607	296100 246400 542500	1167460	1167460 00 1167460	280859 280859 561718	306126 299616 605742	291865 291865 583730
128 16 271400-4	50X143 2.5LT FG12S .1641	2	VIVAR, GUSTAVO & CLARA 88 E HUNTER AVE MAYWOOD, NJ 88 E HUNTER AVE	07607	273500 300600 574100	1235463	1235463 00 1235463	297222 297222 594444	323954 317065 641019	308866 308866 617732
128 17 271500-5	50X144 2.5LT FG22S .1653	2	PABON, CAMPO E. & LUZ MARINA 92 EAST HUNTER AVE MAYWOOD, NJ 92 E HUNTER AVE	07607	273500 326000 599500	1290124	1290124 00 1290124	310355 310355 620710	338304 331110 669414	322531 322531 645062
128 18 271600-6	45X145 2LT FG22S .1498	2	SCANEL, MARK 250 MAYWOOD AVENUE MAYWOOD, NJ 96 E HUNTER AVE	07607	268600 311900 580500	1249236	1249236 00 1249236	300505 300505 601010	327596 320630 648226	312309 312309 624618
128 19 271700-7	42X145 1SFNB .1398	2	SCANEL, MARK 250 MAYWOOD AVE MAYWOOD, NJ 100 E HUNTER AVE	07607	266100 240600 506700	1090418	1090418 00 1090418	262936 262935 525871	285314 279233 564547	272605 272604 545209
128 20 271800-8	63X90 2LT FG21S .1302	2	ONORATO, JEREMIAH JR & JANICE 110 EUCLID AVE HACKENSACK, NJ 68 ORCHARD PL	07601	254400 320200 574600	1236539	1236539 00 1236539	297384 297383 594767	324334 317438 641772	309135 309135 618270
128 21 271900-9	50X90 2LT FG21S .1033	2	ASSINI JR, JAMES A 64 ORCHARD PL MAYWOOD, NJ 64 ORCHARD PL	07607	250800 204400 455200	979590	979590 00 979590	235592 235592 471184	256935 251471 508406	244898 244897 489795
128 22 272000-7	50X90 2LT F1S .1033	2	SLOAN, DARREN & CAROL 60 ORCHARD PL MAYWOOD NJ 60 ORCHARD PL	07607	250800 233800 484600	1042859	1042859 00 1042859	250771 250771 501542	273566 267751 541317	260715 260715 521430
128 23 272100-8	50X90 2LT FG11S .1033	2	FAGERLUND, ELIZABETH & KIRSTEN 56 ORCHARD PL MAYWOOD, NJ 56 ORCHARD PL	07607	250800 242500 493300	1061582	1061582 00 1061582	255346 255346 510692	278405 272485 550890	265396 265395 530791
128 24 272200-9	50X90 2LT FG11S .1033	2	TABBACK, MICHAEL F & VALERIE R 52 ORCHARD PL MAYWOOD NJ 52 ORCHARD PL	07607	250800 185100 435900	938057	938057 00 938057	225581 225580 451161	246064 240832 486896	234515 234514 469029
128 25 272300-0	50X90 2LT FG11S .1033	2	KOSHEL, DMYTRO 48 ORCHARD PL MAYWOOD, NJ 48 ORCHARD PL	07607	250800 210000 460800	991642	991642 00 991642	238499 238498 476997	260087 254558 514645	247911 247910 495821

7157500

15402940

00

00

15402940

7411061

7991879

7701473

Block No. Lot No. Qualification Account No.	Land Dimensions Building Description Additional Lots Acreage	Prop. Class	Owner's Name Address City State Property Location	Billing Code Zip Code	Land Improvement Exemption Net Total	2024 Property Tax Special Dist	2024 Total Tax Deduction Net Tax	Amt.Billed 2024 1st Q 2nd Q Total	2nd Half 2024 3rd Q 4th Q Total	Preliminary 2025 Tax 1st Q 2nd Q Total
128 26 272400-1	50X90 2LT FG11S .1033	2	CATAPANE, DANIEL J 44 ORCHARD PL MAYWOOD, NJ 44 ORCHARD PL	07607	250800 210900 461700	993578	993578 00 993578	238930 238929 477859	260630 255089 515719	248395 248394 496789
128 27 272500-2	50X90 2LT FG12S .1033	2	DIPPEL, MARK C & MCCANN, ERIN JENNIFER 40 ORCHARD PLACE MAYWOOD, NJ 40 ORCHARD PL	07607	250800 207600 458400	986477	986477 00 986477	237207 237207 474414	258782 253281 512063	246620 246619 493239
128 28 272600-3	50X90 2LT FG11S .1033	2	CATALDI, BRIAN & JESSICA 36 ORCHARD PLACE MAYWOOD, NJ 36 ORCHARD PL	07607	250800 204700 455500	980236	980236 00 980236	235754 235753 471507	257098 251631 508729	245059 245059 490118
128 29 272700-4	50X90 2LT FG12S .1033	2	RIVERA, ERNESTO JR. & NANCY 32 ORCHARD PLACE MAYWOOD, NJ 32 ORCHARD PL	07607	250800 169300 420100	904055	904055 00 904055	217400 217399 434799	237149 232107 469256	226014 226014 452028
128 30 272800-5	50X90 2LT FG22S .1033	2	SCHLOSSARECK, JAY W & LAUREN S 30 ORCHARD PLACE MAYWOOD, NJ 30 ORCHARD PL	07607	250800 251400 502200	1080734	1080734 00 1080734	259867 259867 519734	283514 277486 561000	270184 270183 540367
128 31 272900-6	50X90 2LT F2S .1033	2	SAUCHELLI, JAMES 24 ORDCHARD PLACE MAYWOOD, NJ 24 ORCHARD PL	07607	250800 180700 431500	928588	928588 00 928588	223320 223320 446640	243563 238385 481948	232147 232147 464294
128 32 273000-4	50X90 2LT FG12S .1033	2	CAMPILLO, DARIO & GEMA 20 ORCHARD PL MAYWOOD, NJ 20 ORCHARD PL	07607	250800 256000 506800	1090634	1090634 00 1090634	262290 262289 524579	286068 279987 566055	272659 272658 545317
128 33 273100-5	50X90 2LT F2S .1033	2	LYNCH ROBERT W & DONNA 18 ORCHARD PL MAYWOOD NJ 18 ORCHARD PL	07607	250800 211000 461800	993794	993794 00 993794	238983 238983 477966	260685 255143 515828	248449 248448 496897
128 34 273200-6	50X90 2LT FG11S .1033	2	VEDRA, ARTAN M 28 HAMPTON COURT MAYWOOD, NJ 12 ORCHARD PL	07607	250800 186500 437300	941070	941070 00 941070	226281 226280 452561	246878 241631 488509	235268 235267 470535
128 35 273300-7	65X90 2LT FG11S .1343	2	DE YOUNG, ROY J. & MARTHA 8 ORCHARD PL MAYWOOD, N.J. 8 ORCHARD PL	07607	250800 149800 400600	862091 v1	862091 -25000 837091	201730 201730 403460	219219 214412 433631	209273 209273 418546
129 1 276500-0	50X105 2LT FG11S .1205	2	DE MARCO, FRANK JR. & ADELE 181 ROSALIE ST MAYWOOD N J 181 ROSALIE ST	07607	259600 211300 470900	1013377	1013377 00 1013377	243720 243719 487439	265795 260143 525938	253345 253344 506689
129 2 276400-9	75X105 2.5LT FG12S .1808	2	TREPICCHIO, MICHAEL & MAUREEN 10 BERRY COURT MAYWOOD, NJ 10 BERRY CT	07607	278300 209500 487800	1049746	1049746 00 1049746	252547 252547 505094	275253 269399 544652	262437 262436 524873
129 3 276300-8	50X105 2LT FG11S .1205	2	SAY, SAW DOH & AUNG, YAMIN THIDA 9205 WHITNEY AVENUE #A66 ELMHURST, NY 165 ROSALIE ST	11373	259100 265800 524900	1129585	1129585 00 1129585	271709 271708 543417	296234 289934 586168	282397 282396 564793
129 4 276200-7	45X150 5X105 2LT .1550	2	COLON, EDUARDO 161 ROSALIE ST MAYWOOD, NJ 161 ROSALIE ST	07607	275600 320700 596300	1283238	1283238 00 1283238	308741 308740 617481	336456 329301 665757	320810 320809 641619

Block No. Lot No. Qualification Account No.	Land Dimensions Building Description Additional Lots Acreage	Prop. Class	Owner's Name Address City State Property Location	Billing Code Zip Code	Land Improvement Exemption Net Total	2024 Property Tax Special Dist	2024 Total Tax Deduction Net Tax	Amt.Billed 2024 1st Q 2nd Q Total	2nd Half 2024 3rd Q 4th Q Total	Preliminary 2025 Tax 1st Q 2nd Q Total
129 5 276100-6	50X150 2LT FG11S .1722	2	FRIAS-SOSA, FERBIDO F 157 ROSALIE ST MAYWOOD, NJ 157 ROSALIE ST	07607	275600 149600 425200	915030	915030 00 915030	220091 220090 440181	239976 234873 474849	228758 228757 457515
129 6 276000-5	50X150 2LT FG11S .1722	2	HERNANDEZ, KATHLEEN DONNA 153 ROSALIE STREET MAYWOOD, NJ 153 ROSALIE ST	07607	275600 216600 492200	1059214	1059214 00 1059214	254808 254807 509615	277753 271846 549599	264804 264803 529607
129 7 275900-7	50X100 2LT FG12S .1148	2	MCMULLEN, DEIRDRE 23 ROSALIE ST MAYWOOD, NJ 23 BEECH ST	07607	257500 143300 400800	862522	862522 00 862522	207442 207441 414883	226224 221415 447639	215631 215630 431261
129 8 275800-6	50X100 2LT FG22S .1148	2	BREWSTER (TRSTE), GERALDINE A 17 BEECH ST MAYWOOD, NJ 17 BEECH ST	07607	257500 238300 495800	1066962	1066962 00 1066962	256638 256637 513275	279818 273869 553687	266741 266740 533481
129 9 275700-5	50X100 2LT FG12S .1148	2	13 BEECH ST CO. 13 BEECH ST MAYWOOD, NJ 13 BEECH ST	07407	257500 302900 560400	1205981	1205981 00 1205981	290117 290117 580234	316236 309511 625747	301496 301495 602991
129 10 275600-4	48X106 3LT FG11S .1168	2	RUVERE, EUGENE W & JOAN 154 MAYWOOD AVE MAYWOOD, N.J. 154 MAYWOOD AVE	07607	230600 189000 419600	902979	902979 00 902979	217130 217130 434260	236877 231842 468719	225745 225745 451490
129 11 275500-3	48X124 3LT F1S .1366	2	HERNANDEZ, GLEN & MASSIEL 158 MAYWOOD AVE MAYWOOD, NJ 158 MAYWOOD AVE	07607	238500 190000 428500	922132	922132 00 922132	221813 221813 443626	241824 236682 478506	230533 230533 461066
129 12 275400-2	50X143 3LT FG12S .1641	2	RODRIGUEZ, ORLANDO JR & PISCITELLI, A. 162 MAYWOOD AVE MAYWOOD, NJ 162 MAYWOOD AVE	07607	245900 176900 422800	909866	909866 00 909866	218907 218906 437813	238563 233490 472053	227467 227466 454933
129 13 275300-1	50X163 3LT FG12S .1871	2	ALFARO, JOSE & TRONOLONE, TRACEY 166 MAYWOOD AVE. MAYWOOD, NJ 166 MAYWOOD AVE	07607	252300 222400 474700	1021554	1021554 00 1021554	245765 245765 491530	267861 262163 530024	255389 255388 510777
129 14 275200-0	53X182 4LT FG12S .2214	2	MEDINA, CARLOS & ROSEMARY 170 MAYWOOD AVE MAYWOOD, NJ 170 MAYWOOD AVE	07607	264500 250100 514600	1107419	1107419 00 1107419	266434 266434 532868	290363 284188 574551	276855 276855 553710
129 15 276600-1	86X57 2LT .1125	2	EISELE, RICHARD C. 492 CEDAR LANE PARAMUS, N.J. 1 BERRY CT	07652	256200 234400 490600	1055771	1055771 00 1055771	253893 253892 507785	276937 271049 547986	263943 263943 527886
129 16 276900-4	80X59 2LT F2S .1084	2	STREET, SUSAN 3 BERRY CT MAYWOOD, NJ 3 BERRY CT	07607	254800 173300 428100	921271	921271 00 921271	221598 221597 443195	241607 236469 478076	230318 230318 460636
129 17 277100-3	81X60 2LT FG12S .1116	2	DASILVA, CAROL G. 5 BERRY CT MAYWOOD, NJ 5 BERRY CT	07607	255600 168100 423700	911802	911802 00 911802	219283 219283 438566	239161 234075 473236	227951 227950 455901
129 18 277300-5	45X82 2LT FG12S .0847	2	BROWN, KENROY G & VIVETTE M 8 BERRY CT MAYWOOD, NJ 8 BERRY CT	07607	239800 147700 387500	833900	833900 00 833900	200552 200552 401104	218723 214073 432796	208475 208475 416950

Block No. Lot No. Qualification Account No.	Land Dimensions Building Description Additional Lots Acreage	Prop. Class	Owner's Name Address City State Property Location	Billing Code Zip Code	Land Improvement Exemption Net Total	2024 Property Tax Special Dist	2024 Total Tax Deduction Net Tax	Amt.Billed 2024 1st Q 2nd Q Total	2nd Half 2024 3rd Q 4th Q Total	Preliminary 2025 Tax 1st Q 2nd Q Total
129 19 277200-4	45X90 2LT FG12S .0930	2	ALFONSECA, MIGUEL A 6 BERRY CT MAYWOOD, NJ 6 BERRY CT	07631	244700 202800 447500	963020	963020 00 963020	231609 231609 463218	252586 247216 499802	240755 240755 481510
129 20 277000-2	45X90 2LT FG22S .0930	2	SEIDEL, SUZANNE 4 BERRY CT MAYWOOD, NJ 4 BERRY CT	07607	244700 136300 381000	819912	819912 00 819912	197215 197215 394430	215027 210455 425482	204978 204978 409956
129 21 276800-3	50X139 .1596	2	PAYANO, JULIAN 331 PARAMUS RD PARAMUS, NJ 180 MAYWOOD AVE	07652	258500 341600 600100	1291415	1291415 00 1291415	310732 310732 621464	338576 331375 669951	322854 322854 645708
129 22 276700-2	48X110 FG22S .1212	2	SCANEL, MARK 250 MAYWOOD AVE MAYWOOD, NJ 192 MAYWOOD AVE	07607	231700 288000 519700	1118394	1118394 00 1118394	269448 269448 538896	292868 286630 579498	279599 279598 559197
129 23 277400-6	74X91 B1S .1546	2	TERDOSLAVICH, ARTHUR 3 ORCHARD PL MAYWOOD, NJ 3 ORCHARD PL	07607	270300 219500 489800	1054050	1054050 00 1054050	254378 254377 508755	275586 269709 545295	263513 263512 527025
129 24 277500-7	57X91 2LT FG11S .1191	2	RAO, UDDANTI SUBBA 9 ORCHARD PL MAYWOOD, NJ 9 ORCHARD PL	07607	259100 282300 541400	1165093	1165093 00 1165093	281451 281451 562902	304344 297847 602191	291274 291273 582547
129 25 277600-8	50X91 2LT FG12S .1045	2	HERNANDEZ, ALEXANDRA 11 ORCHARD PL MAYWOOD, NJ 11 ORCHARD PL	07607	251800 175900 427700	920410	920410 00 920410	221383 221382 442765	241389 236256 477645	230103 230102 460205
129 26 277700-9	50X91 2LT FG11S .1045	2	NASRASHVILI, KETEVAN 336 MAIN STREET LITTLE FALLS, NJ 17 ORCHARD PLACE	07424	251800 174000 425800	916322	916322 00 916322	220360 220359 440719	240356 235247 475603	229081 229080 458161
129 27 277800-0	50X91 2LT FG11S .1045	2	COWAN, VICKI 19 ORCHARD PL MAYWOOD, NJ 19 ORCHARD PL	07607	251800 147600 399400	859509	859509 00 859509	206688 206688 413376	225463 220670 446133	214878 214877 429755
129 28 277900-1	50X91 2LT FG11S .1045	2	MALLEA, KAI & MAKEDA S 23 ORCHARD PL MAYWOOD, NJ 23 ORCHARD PL	07607	251800 248500 500300	1076646	1076646 00 1076646	258952 258952 517904	282373 276369 558742	269162 269161 538323
129 29 278000-9	50X91 2LT FG11S .1045	2	SIERRA, MARIA E & COBOS, GLORIA 27 ORCHARD PL MAYWOOD, NJ 27 ORCHARD PL	07607	251800 199200 451000	970552	970552 00 970552	233386 233385 466771	254597 249184 503781	242638 242638 485276
129 30 278100-0	50X91 FG11S .1045	2	POALILLO, DAVID L & NANCY L 33 ORCHARD PL MAYWOOD, NJ 33 ORCHARD PL	07607	251800 253000 504800	1086330	1086330 00 1086330	261267 261266 522533	284927 278870 563797	271583 271582 543165
129 31 278200-1	50X91 2LT .1045	2	GENAO, MILBIA & ROSALIND 35 ORCHARD PLACE MAYWOOD, NJ 35 ORCHARD PL	07607	251800 323600 575400	1238261	1238261 00 1238261	297868 297867 595735	324716 317810 642526	309566 309565 619131
129 32 278300-2	50X91 2LT FG11S .1045	2	MORAN, RACHEL & FIGUEROA, CARLOS 39 ORCHARD PL MAYWOOD, NJ 39 ORCHARD PL	07607	251800 226800 478600	1029947	1029947 00 1029947	247703 247703 495406	270142 264399 534541	257487 257487 514974

Block No. Lot No. Qualification Account No.	Land Dimensions Building Description Additional Lots Acreage	Prop. Class	Owner's Name Address City State Property Location	Billing Code Zip Code	Land Improvement Exemption Net Total	2024 Property Tax Special Dist	2024 Total Tax Deduction Net Tax	Amt.Billed 2024 1st Q 2nd Q Total	2nd Half 2024 3rd Q 4th Q Total	Preliminary 2025 Tax 1st Q 2nd Q Total
129 33 278400-3	50X91 2LT FG11S .1045	2	BATUN, THATAW ETAL 43 ORCHARD PL MAYWOOD, NJ 43 ORCHARD PL	07607	251800 230300 482100	1037479	1037479 00 1037479	249533 249533 499066	272099 266314 538413	259370 259370 518740
129 34 279200-8	62X100 2.5LT FG11S .1423	2	GOEZ, GUILLERMO & BRANDON 174 ROSALIE STREET MAYWOOD, NJ 174 ROSALIE ST	07607	266900 144600 411500	885548	885548 00 885548	212932 212932 425864	232311 227373 459684	221387 221387 442774
129 35 279300-9	63X100 2.5LT FG11S .1446	2	PATRICIO, ALMA 170 ROSALIE ST MAYWOOD, NJ 170 ROSALIE ST	07607	266900 249200 516100	1110647	1110647 00 1110647	267134 267133 534267	291287 285093 576380	277662 277662 555324
129 36 279400-0	50X100 2LT FG11S .1148	2	LO BUE,VICTOR M & JANE E 166 ROSALIE ST MAYWOOD NJ 166 ROSALIE ST	07607	257500 225700 483200	1039846	1039846 00 1039846	250125 250125 500250	272698 266898 539596	259962 259961 519923
129 37 279500-1	50X100 2LT FG11S .1148	2	JODICE, THOMAS F & JOANNE C 162 ROSALIE ST MAYWOOD, NJ 162 ROSALIE ST	07607	257500 176600 434100	934183	934183 00 934183	224666 224665 449331	245031 239821 484852	233546 233546 467092
129 38 279600-2	50X100 2LT FG11S .1148	2	PARSONS EUGENE T & CAROL 158 ROSALIE ST MAYWOOD NJ 158 ROSALIE ST	07607	257500 154100 411600	885763	885763 00 885763	212986 212985 425971	232366 227426 459792	221441 221441 442882
129 39 279700-3	50X100 2LT FG11S .1148	2	EDIS, BRIAN D & MONICA P 154 ROSALIE ST MAYWOOD, NJ 154 ROSALIE ST	07607	257500 255900 513400	1104837	1104837 00 1104837	265734 265734 531468	289765 283604 573369	276210 276209 552419
129 40 279800-4	50X100 2LT FG12S .1148	2	RAMOS,FRANCISCO R 33 BEECH ST MAYWOOD, NJ 33 BEECH ST	07607	257500 153900 411400	885333	885333 00 885333	212932 212932 425864	232203 227266 459469	221334 221333 442667
129 41 279900-5	50X100 2LT F G1 2S .1148	2	SADIK,NOUREDINE 39 BEECH ST MAYWOOD, NJ 39 BEECH ST	07607	257500 187800 445300	958286	958286 00 958286	230479 230479 460958	251336 245992 497328	239572 239571 479143
129 42 280000-6	50X100 2LT FG11S .1148	2	GARVIN, PATRICK M. & MARGARET A. 43 BEECH STREET MAYWOOD, NJ 43 BEECH ST	07607	257500 246500 504000	1084608	1084608 00 1084608	260890 260890 521780	284438 278390 562828	271152 271152 542304
129 43 280100-7	50X100 2LT FG11S .1148	2	JOHNSTON, RICHARD 49 BEECH ST MAYWOOD, NJ 49 BEECH ST	07607	257500 169200 426700	918258	918258 00 918258	220844 220844 441688	240846 235724 476570	229565 229564 459129
129 44 280200-8	50X100 2LT FG11S .1148	2	SHEN, SHUN LUI 100 MANHATTAN AVE #2204 UNION CITY, NJ 153 LOUIS ST	07087	257500 198600 456100	981527	981527 00 981527	236077 236076 472153	257424 251950 509374	245382 245382 490764
129 45 280300-9	50X100 2LT FG11S .1148	2	SAHU,RAJNEESH & SAHU,ANKITA 157 LOUIS ST MAYWOOD, NJ 157 LOUIS ST	07607	257500 170600 428100	921271	921271 00 921271	221544 221544 443088	241660 236523 478183	230318 230318 460636
129 46 280400-0	50X100 2LT FG11S .1148	2	HAYDEN, VIVIANNE B. 161LOUIS ST MAYWOOD, NJ 161 LOUIS ST	07607	257500 157200 414700	892434	892434 00 892434	214601 214600 429201	234105 229128 463233	223109 223108 446217

Block No. Lot No. Qualification Account No.	Land Dimensions Building Description Additional Lots Acreage	Prop. Class	Owner's Name Address City State Property Location	Billing Code Zip Code	Land Improvement Exemption Net Total	2024 Property Tax Special Dist	2024 Total Tax Deduction Net Tax	Amt.Billed 2024 1st Q 2nd Q Total	2nd Half 2024 3rd Q 4th Q Total	Preliminary 2025 Tax 1st Q 2nd Q Total
129 47 280500-1	50X100 2LT FG11S .1148	15F	CONKLE, RAYMOND J & NORMA A 165 LOUIS ST MAYWOOD, NJ 07607	07607	*EXEMPT*	00	00 00 00	218470 218469 *OVERBILLED* 436939	-218470 -218469 -436939	00 00 00
129 48 280600-2	50X100 2LT FG11S .1148	2	GARCIA, KENIA & GUZMAN, ROBERT L 169 LOUIS STREET MAYWOOD, NJ 07607	07607	257500 167600 425100	914815	914815 00 914815	220037 220036 440073	239922 234820 474742	228704 228704 457408
129 49 280700-3	77X100 3LT FG11S .1768	2	DOSHI, SHAILESH G & VARSHA S 177 LOUIS ST MAYWOOD, NJ 07607	07607	277100 278600 555700	1195866	1195866 00 1195866	287695 287695 575390	313573 306903 620476	298967 298966 597933
129 50 278500-4	50X91 2LT F1S .1045	2	BAKER, MICHAEL K. & FLYNN, JACQUELINE 47 ORCHARD PL MAYWOOD, NJ 07607	07607	251800 219600 471400	1014453	1014453 00 1014453	243989 243989 487978	266066 260409 526475	253614 253613 507227
129 51 278600-5	50X91 FG22S .1045	2	PEREZ, JAIME & ROSINA 53 ORCHARD PL MAYWOOD, N.J. 07607	07607	251800 202200 454000	977008	977008 00 977008	234947 234946 469893	256282 250833 507115	244252 244252 488504
129 52 278700-6	50X91 FG22S .1045	2	UMPIERRE, JUAN & RAMOS, ELSIE 59 ORCHARD PL MAYWOOD, NJ 07607	07607	251800 242900 494700	1064594	1064594 00 1064594	256046 256045 512091	279220 273283 552503	266149 266148 532297
129 53 278800-7	50X91 2LT BG21S .1045	2	LEE, MEE HYE 61 ORCHARD PLACE MAYWOOD, NJ 07607	07607	251800 180500 432300	930310	930310 00 930310	223751 223750 447501	243998 238811 482809	232578 232577 465155
129 54 278900-8	49X91 1.5LT F1S .1024	2	MENDOZA, CRISELDA M 54 ORCHARD PL MAYWOOD, NJ 07607	07607	250500 219700 470200	1011870	1011870 00 1011870	243397 243397 486794	265360 259716 525076	252968 252967 505935
129 55 280800-4	79X100 3LT FG11S .1814	2	BERLAMINO, VINCENT & MARILYN 176 LOUIS ST MAYWOOD NJ 07607	07607	278500 157400 435900	938057	V1 938057 -25000 913057	219439 219438 438877	239706 234474 474180	228265 228264 456529
129 56 280900-5	50X100 2LT F G1 1S .1148	2	NICHOLAS, AGNES 170 LOUIS ST MAYWOOD, N.J. 07607	07607	257500 183900 441400	949893	W1 949893 -25000 924893	222238 222237 444475	242858 237560 480418	231224 231223 462447
129 57 281000-3	50X100 2LT FG11S .1148	2	RIVERA, FAFABEL 166 LOUIS ST MAYWOOD, NJ 07607	07607	257500 185900 443400	954197	954197 00 954197	229510 229510 459020	250249 244928 495177	238550 238549 477099
129 58 281100-4	50X100 2LT FG11S .1148	2	BARDELLINI, LUIS A & TERESA 162 LOUIS ST MAYWOOD, NJ 07607	07607	257500 175900 433400	932677	932677 00 932677	224343 224342 448685	244597 239395 483992	233170 233169 466339
129 59 281200-5	50X100 2LT FG11S .1148	2	FERRIOLO, MARCO 31-01 80TH ST JACKSON HEIGHTS, NY 11370	11370	257500 231300 488800	1051898	1051898 00 1051898	252978 252977 505955	275904 270039 545943	262975 262974 525949
129 60 281300-6	50X100 2LT FG11S .1148	2	BELLANDI IRR.TRST, C/O BELLANDI, R 154 LOUIS ST MAYWOOD, NJ 07607	07607	257500 169800 427300	919550	919550 00 919550	221167 221167 442334	241172 236044 477216	229888 229887 459775

5973600

12855188

00

50000

12805188

6596005

6209183

6402597

Block No. Lot No. Qualification Account No.	Land Dimensions Building Description Additional Lots Acreage	Prop. Class	Owner's Name Address City State Property Location	Billing Code Zip Code	Land Improvement Exemption Net Total	2024 Property Tax Special Dist	2024 Total Tax Deduction Net Tax	Amt.Billed 2024 1st Q 2nd Q Total	2nd Half 2024 3rd Q 4th Q Total	Preliminary 2025 Tax 1st Q 2nd Q Total
129 61 281400-7	50X100 2LT FG12S .1148	2	NAUGHTON, THOMAS G & THERESA A 61 LOUIS ST MAYWOOD, N.J. 61 LOUIS ST	07607	257500 181000 438500	943652	943652 00 943652	226927 226926 453853	247531 242268 489799	235913 235913 471826
129 62 281500-8	50X100 2LT FG12S .1148	2	TRABAL, PEDRO O. 65 BEECH ST MAYWOOD, NJ 65 BEECH ST	07607	257500 238800 496300	1068038	1068038 00 1068038	256853 256853 513706	280144 274188 554332	267010 267009 534019
129 63 281600-9	50X100 2LT FG12S .1148	2	SALCEDO, ANGEL & ALMA 69 BEECH STREET MAYWOOD, NJ 69 BEECH ST	07607	257500 193600 451100	970767	970767 00 970767	233493 233493 466986	254597 249184 503781	242692 242692 485384
129 64 281700-0	50X100 2LT FG12S .1148	2	SERETIS, WILLIAM 73 BEECH STREET MAYWOOD, NJ 73 BEECH ST	07607	257500 225300 482800	1038986	1038986 00 1038986	249910 249909 499819	272480 266687 539167	259747 259746 519493
129 65 281800-1	50X100 2LT FG11S .1148	2	SIMONS, ROBERT E & JOAN M 153 VAN CLEVE ST MAYWOOD NJ 153 VAN CLEVE ST	07607	257500 147600 405100	871775 V1	871775 -25000 846775	204045 204044 408089	221774 216912 438686	211694 211694 423388
129 66 281900-2	50X100 2LT F1S .1148	2	SISTI, VALENTINO G ETAL 157 VAN CLEVE STREET MAYWOOD, NJ 157 VAN CLEVE ST	07607	257500 222200 479700	1032314	1032314 00 1032314	248995 248994 497989	270041 264284 534325	258079 258078 516157
129 67 282000-0	50X100 2LT FG11S .1148	2	SMITH, MICHAEL 161 VAN CLEVE ST MAYWOOD, NJ 161 VAN CLEVE ST	07607	257500 197600 455100	979375	979375 00 979375	236131 236130 472261	256288 250826 507114	244844 244844 489688
129 68 282100-1	50X100 2LT FG11S .1148	2	CONNOLLY, JOHN M & GLENNA J 165 VAN CLEVE ST MAYWOOD, NJ 165 VAN CLEVE ST	07607	257500 165000 422500	909220	909220 00 909220	219176 219175 438351	237970 232899 470869	227305 227305 454610
129 69 282200-2	75X100 3LT F2S .1722	2	WOOD, GLENN E 169 VAN CLEVE ST APT 1 MAYWOOD, NJ 169 VAN CLEVE ST	07607	275600 202800 478400	1029517	1029517 00 1029517	248457 248456 496913	269173 263431 532604	257380 257379 514759
129 70 282300-3	55X100 2LT FG11S .1263	2	TURK, JAMES W & MARY ANNE 177 VAN CLEVE ST MAYWOOD NJ 177 VAN CLEVE ST	07607	261100 137200 398300	857142	857142 00 857142	206958 206957 413915	224003 219224 443227	214286 214285 428571
129 71 279000-6	51X91 2LT FG11S .1065	2	TRAN(ETAL), DANIEL 203 HIGHWOOD AVE LEONIA, NJ 67 ORCHARD PL.	07605	253000 210600 463600	997667	997667 00 997667	239845 239844 479689	261771 256207 517978	249417 249417 498834
129 72 279100-7	42X91 1.5LT FG11S .0877	2	BECKER, ROBERT & JIMINEZ, W. SUSANA 127 CENTRAL AVE ROCHELLE PARK, NJ 71 ORCHARD PL	07662	241900 94500 336400	723933	723933 00 723933	193663 193662 387325	170323 166285 336608	180984 180983 361967
130 1 287400-9	50X91 2LT FG11S .1045	2	KRASIC, VICTORIA & GORAN 83 ORCHARD PL MAYWOOD, NJ 83 ORCHARD PL	07607	251800 220100 471900	1015529	1015529 00 1015529	244258 244258 488516	266338 260675 527013	253883 253882 507765
130 2 287300-8	58X91 2LT F G2 1S .1212	2	MALARA, ANTHONY L & MARGARET M TRUSTES 754 TAOS WAY THE VILLAGES, FL 79 ORCHARD PL	32162	259700 229700 489400	1053189	1053189 00 1053189	253301 253300 506601	276231 270357 546588	263298 263297 526595

Block No. Lot No. Qualification Account No.	Land Dimensions Building Description Additional Lots Acreage	Prop. Class	Owner's Name Address City State Property Location	Billing Code Zip Code	Land Improvement Exemption Net Total	2024 Property Tax Special Dist	2024 Total Tax Deduction Net Tax	Amt.Billed 2024 1st Q 2nd Q Total	2nd Half 2024 3rd Q 4th Q Total	Preliminary 2025 Tax 1st Q 2nd Q Total
130 3 282400-4	56X100 2LT FG11S .1286	2	SCHERTZER, JAMIE 178 VAN CLEVE ST MAYWOOD, NJ 178 VAN CLEVE ST	07607	259700 240900 500600	1077291	1077291 00 1077291	259114 259113 518227	282536 276528 559064	269323 269323 538646
130 4 282500-5	L4-5 75X100 3LT FG22S .1722	2	FRYE, MARIANNE M & DONALD C 170 VAN CLEVE ST MAYWOOD, NJ 170 VAN CLEVE ST	07607	275600 210300 485900	1045657	1045657 00 1045657	251578 251578 503156	274166 268335 542501	261415 261414 522829
130 5 282600-6	50X100 2LT FG11S .1148	2	BRANCOCCIO, SUMMER & SCHEFFLER, PAUL 166 VAN CLEVE STREET MAYWOOD, NJ 166 VAN CLEVE ST	07607	257500 247000 504500	1085684	1085684 00 1085684	261159 261159 522318	284710 278656 563366	271421 271421 542842
130 6 282700-7	50X100 2LT FG11S .1148	2	GRAMATICA, JR, NESTOR & JAMIE DANIELLE 162 VAN CLEVE ST MAYWOOD, NJ 162 VAN CLEVE ST	07607	257500 258500 516000	1110432	1110432 00 1110432	261698 261697 523395	296615 290422 587037	277608 277608 555216
130 7 282800-8	50X100 2LT F1S .1148	2	MERCEDES, JEAN 158 VAN CLEVE STREET MAYWOOD, NJ 158 VAN CLEVE ST	07607	257500 172900 430400	926221	926221 00 926221	222782 222782 445564	242911 237746 480657	231556 231555 463111
130 8 282900-9	50X100 2LT FG11S .1148	2	LEW, DAVID 154 VAN CLEVE ST MAYWOOD, NJ 154 VAN CLEVE ST	07607	257500 213200 470700	1012946	1012946 00 1012946	243666 243666 487332	265632 259982 525614	253237 253236 506473
130 9 283000-7	50X100 2LT FG12S .1148	2	BONILLA, JON & BALLO, CATHERINE C. 81 VAN CLEVE ST MAYWOOD, NJ 81 VAN CLEVE ST	07607	257500 200900 458400	986477	986477 00 986477	237261 237260 474521	258729 253227 511956	246620 246619 493239
130 10 283100-8	50X100 2LT FG12S .1148	2	VAQARI, ENO & INA 85 BEECH ST MAYWOOD, NJ 85 BEECH ST	07607	257500 234500 492000	1058784	1058784 00 1058784	254646 254646 509292	277698 271794 549492	264696 264696 529392
130 11 283200-9	50X100 2LT FG12S .1148	2	DAGUPLO, ALEJANDRO & BELLA MARILOU 93 BEECH ST MAYWOOD, NJ 93 BEECH ST	07607	257500 204000 461500	993148	993148 00 993148	238876 238875 477751	260468 254929 515397	248287 248287 496574
130 12 283300-0	50X100 2LT FG12S .1148	2	TROST, MICHAEL & CLARA 99 BEECH ST MAYWOOD, NJ 99 BEECH ST	07607	257500 222200 479700	1032314	1032314 00 1032314	248295 248295 496590	270741 264983 535724	258079 258078 516157
130 13 283400-1	50X100 2LT FG12S .1148	2	HARVEY, TERRANCE & OSTEEN 153 CLINTON STREET MAYWOOD, NJ 153 CLINTON AVE	07607	257500 194700 452200	973134	973134 00 973134	234085 234085 468170	255196 249768 504964	243284 243283 486567
130 14 283500-2	50X100 2LT .1148	2	MALDONADO, VICTORIA & MOREL, ESTEBAN 157 CLINTON AVE (STREET) MAYWOOD, NJ 157 CLINTON AVE	07607	257500 151600 409100	880383	880383 00 880383	212340 212340 424680	230306 225397 455703	220096 220096 440192
130 15 283600-3	50X100 2LT .1148	2	LEMUS, PABLO 163 CLINTON AVE MAYWOOD, NJ 163 CLINTON AVE	07607	257500 149800 407300	876510	876510 00 876510	211210 211209 422419	229489 224602 454091	219128 219127 438255
130 16 283700-4	50X100 2LT .1148	2	LARAWAY, WALTER J 165 CLINTON AVE MAYWOOD, NJ 165 CLINTON AVE	07607	257500 137500 395000	850040 V1	850040 -25000 825040	198662 198662 397324	216228 211488 427716	206260 206260 412520

Block No. Lot No. Qualification Account No.	Land Dimensions Building Description Additional Lots Acreage	Prop. Class	Owner's Name Address City State Property Location	Billing Code Zip Code	Land Improvement Exemption Net Total	2024 Property Tax Special Dist	2024 Total Tax Deduction Net Tax	Amt.Billed 2024 1st Q 2nd Q Total	2nd Half 2024 3rd Q 4th Q Total	Preliminary 2025 Tax 1st Q 2nd Q Total
130 17 283800-5	50X100 2LT .1148	2	169 CLINTON AVE CO. 169 CLINTON AVE MAYWOOD, NJ 169 CLINTON AVE	07607	257500 199000 456500	982388	982388 00 982388	236723 236722 473445	257211 251732 508943	245597 245597 491194
130 18 283900-6	83X100 3LT .1905	2	D'AMICO, GARY & CLAUDIA 177 CLINTON ST MAYWOOD, NJ 177 CLINTON AVE	07670	278500 200600 479100	1031023	1031023 00 1031023	248026 248025 496051	270361 264611 534972	257756 257756 515512
130 19 287500-0	50X91 2LT FG11S .1045	2	SANTANA JR, FELIX (ETAL) 87 ORCHARD PLACE MAYWOOD, NJ 87 ORCHARD PL	07607	251800 226500 478300	1029302	1029302 00 1029302	248080 248079 496159	269441 263702 533143	257326 257325 514651
130 20 287600-1	50X91 2LT FG11S .1045	2	CANDELA, J & A & ECONOMOU, T & M 91 ORCHARD PLACE MAYWOOD, NJ 91 ORCHARD PL	07607	251800 196200 448000	964096	964096 00 964096	231878 231878 463756	252858 247482 500340	241024 241024 482048
130 21 287700-2	50X91 2LT FG11S .1045	2	FERNANDEZ, JENNIFER 95 ORCHARD PL MAYWOOD, NJ 95 ORCHARD PL	07607	251800 214400 466200	1003262	1003262 00 1003262	241298 241297 482595	263131 257536 520667	250816 250815 501631
130 22 287800-3	50X91 2LT FG11S .1045	2	FALERO, JORGE S ETAL 99 ORCHARD PLACE MAYWOOD, NJ 99 ORCHARD PL	07607	251800 193500 445300	958286	958286 00 958286	230479 230479 460958	251336 245992 497328	239572 239571 479143
130 23 287900-4	50X91 2LT FG11S .1045	2	HARRISON, JENNIFER M 103 ORCHARD PL MAYWOOD N J 103 ORCHARD PL	07607	251800 201800 453600	976147	976147 00 976147	235269 235269 470538	255526 250083 505609	244037 244037 488074
130 24 284000-4	59X100 2LT .1354	2	MISTRY MAHENDRA V & RANJAN M 176 CLINTON AVE MAYWOOD NJ 176 CLINTON AVE	07607	260400 311100 571500	1229868	1229868 00 1229868	295876 295876 591752	322487 315629 638116	307467 307467 614934
130 25 284100-5	50X100 2LT 1S BFR .1148	2	BADO, THOMAS & LAURIE ANN 174 CLINTON AVE MAYWOOD NJ 174 CLINTON AVE	07607	257500 163600 421100	906207	906207 00 906207	225742 225742 451484	229888 224835 454723	226552 226552 453104
130 26 284200-6	75X100 3LT .1722	2	LI, YANG & HUANG, JINGYA 170 CLINTON AVE MAYWOOD, NJ 170 CLINTON AVE	07607	275600 258100 533700	1148522	1148522 00 1148522	276284 276284 552568	301180 294774 595954	287131 287130 574261
130 27 284300-7	50X100 2LT .1148	2	BALASUBRAMANIAN, SATHISH ETAL 162 CLINTON AVE MAYWOOD, NJ 162 CLINTON AVE	07607	257500 199800 457300	984110	984110 00 984110	236723 236722 473445	258076 252589 510665	246028 246027 492055
130 28 284400-8	50X100 .1148	15F	NATNL INSTITUTE FOR PEOPLE%DISABLTES 158 CLINTON AVE MAYWOOD, NJ 158 CLINTON AVE	07607	*EXEMPT*	00	00 00 00	00 00 00	00 00 00	00 00 00
130 29 284500-9	50X100 2LT .1148	2	GANCARZ, DARIUSZ J & ANETA M 154 CLINTON AVE MAYWOOD, NJ 154 CLINTON AVE	07607	257500 169000 426500	917828	917828 00 917828	220737 220736 441473	240737 235618 476355	229457 229457 458914
130 30 284600-0	L15 50X100 2LT .1148	2	SIERRA, IRIS 107 CLINTON ST MAYWOOD, NJ 107 CLINTON AVE	07607	257500 222400 479900	1032745	1032745 00 1032745	248403 248402 496805	270850 265090 535940	258187 258186 516373

6117000

13163784

00

00

13163784

6351029

6812755

6581894

Block No. Lot No. Qualification Account No.	Land Dimensions Building Description Additional Lots Acreage	Prop. Class	Owner's Name Address City State Property Location	Billing Code Zip Code	Land Improvement Exemption Net Total	2024 Property Tax Special Dist	2024 Total Tax Deduction Net Tax	Amt.Billed 2024 1st Q 2nd Q Total	2nd Half 2024 3rd Q 4th Q Total	Preliminary 2025 Tax 1st Q 2nd Q Total
130 31 284700-1	50X100 2LT FG12S .1148	2	DI LORENZO, FRANK E. & PATRICIA R. 113 BEECH ST MAYWOOD NJ 113 BEECH ST	07607	257500 199700 457200	983894	983894 00 983894	236669 236668 473337	258022 252535 510557	245974 245973 491947
130 32 284800-2	50X100 2LT F G1 2S .1148	2	FRANZON, DENISE & FALCONE, R. 117 BEECH ST MAYWOOD, NJ 117 BEECH ST	07607	257500 246000 503500	1083532	1083532 00 1083532	260621 260621 521242	284166 278124 562290	270883 270883 541766
130 33 284900-3	50X100 2LT FG12S .1148	2	VARGAS, DULVIS MATEO & ELIZABETH 125 WARD ST MAYWOOD, NJ 125 WARD ST	07607	257500 363800 621300	1337038	1337038 00 1337038	321605 321604 643209	350642 343187 693829	334260 334259 668519
130 34 285000-1	50X100 2LT F1S .1148	2	ILARIA, DYANNE 153 WARD ST MAYWOOD, NJ 153 WARD ST	07607	257500 140400 397900	856281	856281 00 856281	206473 206473 412946	224055 219280 443335	214071 214070 428141
130 35 285100-2	50X100 2LT FG11S .1148	2	MC ELROY, KAREN J & GUMBS, MARJORIE 157 WARD ST MAYWOOD, NJ 157 WARD ST	07607	257500 213000 470500	1012516	1012516 00 1012516	243559 243558 487117	265523 259876 525399	253129 253129 506258
130 36 285200-3	75X100 3LT FG11S .1722	2	YING, EDWARD H.S. & PRISCILLA K.L. 163 WARD ST MAYWOOD, NJ 163 WARD ST	07607	275600 254400 530000	1140560	1140560 00 1140560	274400 274400 548800	299060 292700 591760	285140 285140 570280
130 37 285300-4	50X100 2LT F1S .1148	2	MATTSON CHARLES & MAURA 165 WARD ST MAYWOOD N.J. 165 WARD ST	07607	257500 164700 422200	908574	908574 00 908574	218530 218529 437059	238291 233224 471515	227144 227143 454287
130 38 285400-5	50X100 2LT F1S .1148	2	MANDEL, ROBERT J. & ALICIA O. 169 WARD STREET MAYWOOD, NJ 167 WARD ST	07607	257500 158800 416300	895878	895878 00 895878	215462 215461 430923	234975 229980 464955	223970 223969 447939
130 39 285500-6	60X100 3LT F1S .1377	2	DEVITA JOYCE G 177 WARD ST MAYWOOD, NJ 177 WARD ST	07607	261100 114900 376000	809152	809152 00 809152	195116 195116 390232	211716 207204 418920	202288 202288 404576
130 40 288000-2	50X91 2LT 2SF .1045	2	PARK, JOHN & CHONG, HAEBITNA 107 ORCHARD PLACE MAYWOOD, NJ 107 ORCHARD PL	07607	251800 244700 496500	1068468	1068468 00 1068468	257499 257499 514998	279714 273756 553470	267117 267117 534234
130 41 288100-3	50X91 2LT FG11S .1045	2	SALA, DANIELLE DELLA 111 ORCHARD PL MAYWOOD, NJ 111 ORCHARD PL	07607	251800 169500 421300	906638	906638 00 906638	218045 218045 436090	237802 232746 470548	226660 226659 453319
130 42 288200-4	50X91 2LT F1S .1045	2	BETANCOURT, ELIZABETH 115 ORCHARD PL MAYWOOD NJ 115 ORCHARD PL	07607	251800 173900 425700	916106	916106 00 916106	220791 220790 441581	239817 234708 474525	229027 229026 458053
130 43 288300-5	50X91 2LT FG11S .1045	2	BENIGNO, RITA ETAL 119 ORCHARD PLACE MAYWOOD, NJ 119 ORCHARD PL	07607	251800 176600 428400	921917	921917 00 921917	222405 222405 444810	241124 235983 477107	230480 230479 460959
130 44 288400-6	50X91 2LT FG11S .1045	2	INFANTE, ANABEL G 121 ORCHARD PL MAYWOOD, NJ 121 ORCHARD PLACE	07607	251800 173400 425200	915030	915030 00 915030	214433 214432 428865	245634 240531 486165	228758 228757 457515

Block No. Lot No. Qualification Account No.	Land Dimensions Building Description Additional Lots Acreage	Prop. Class	Owner's Name Address City State Property Location	Billing Code Zip Code	Land Improvement Exemption Net Total	2024 Property Tax Special Dist	2024 Total Tax Deduction Net Tax	Amt.Billed 2024 1st Q 2nd Q Total	2nd Half 2024 3rd Q 4th Q Total	Preliminary 2025 Tax 1st Q 2nd Q Total
130 45 285600-7	61X115 3LT F1S .1610	2	CAMPBELL, MICHAEL G. & PAMELA L. 176 WARD ST MAYWOOD N J 176 WARD ST	07607	272900 169200 442100	951399	951399 W1 -25000 926399	222614 222614 445228	243238 237933 481171	231600 231600 463200
130 46 285700-8	L4 50X115 2LT F1S .1320	2	CORKIN, THOMAS R 174 WARD ST MAYWOOD, NJ 174 WARD ST	07607	262900 160000 422900	910081	910081 00 910081	218907 218906 437813	238672 233596 472268	227521 227520 455041
130 47 285800-9	50X115 2LT F1S .1320	2	LANDRIGAN, EUGENE & VICTORIA 170 WARD STREET MAYWOOD, NJ 170 WARD ST	07607	262900 137700 400600	862091	862091 00 862091	207388 207388 414776	226061 221254 447315	215523 215523 431046
130 48 285900-0	50X115 2LT FG11S .1320	2	HENKE, MARGOT 162 WARD STREET MAYWOOD, NJ 162 WARD ST	07607	262900 123500 386400	831533	831533 00 831533	200068 200067 400135	218018 213380 431398	207884 207883 415767
130 49 286000-8	50X115 .1320	15C	BOROUGH OF MAYWOOD 15 PARK AVE MAYWOOD NJ 160 WARD ST	07607	*EXEMPT*	00	00 00 00	00 00 00	00 00 00	00 00 00
130 50 286100-9	75X115 3.5LT FG11S .1980	2	LYZWA, SLAWOMIR & EMILIA 158 WARD ST MAYWOOD, NJ 158 WARD ST	07607	283800 235500 519300	1117534	1117534 00 1117534	269556 269555 539111	292327 286096 578423	279384 279383 558767
130 51 286200-0	75X100 3LT FG21S .1722	2	LA VELLA, DENNIS & DARLENE 150 WARD ST MAYWOOD, NJ 150 WARD ST	07607	275600 337300 612900	1318961	1318961 V1 -25000 1293961	312071 312071 624142	338587 331232 669819	323491 323490 646981
130 52 286300-1	50X100 2LT FG12S .1148	2	PETRELLA, DAVID 137 BEECH ST MAYWOOD NJ 137 BEECH ST	07607	257500 289500 547000	1177144	1177144 00 1177144	283174 283173 566347	308681 302116 610797	294286 294286 588572
130 53 286400-2	50X100 2LT FG12S .1148	2	DIZON, MARIETTA S & JANINA S 145 BEECH ST MAYWOOD, NJ 145 BEECH ST	07607	257500 186200 443700	954842	954842 00 954842	230210 230209 460419	249874 244549 494423	238711 238710 477421
130 54 286500-3	50X100 3LT FG11S .1148	2	PEDERSEN, THEODORE & KAREN 153 BEECH ST MAYWOOD, NJ 153 BEECH ST	07607	257500 169700 427200	919334	919334 00 919334	221113 221113 442226	241118 235990 477108	229834 229833 459667
130 55 286600-4	50X115 2LT F1S .1320	2	MUTH, JOHN L. & STEFANIA 157 BROOKDALE ST MAYWOOD, NJ 157 BROOKDALE ST	07607	262900 211400 474300	1020694	1020694 00 1020694	246250 246249 492499	266943 261252 528195	255174 255173 510347
130 56 286700-5	50X120 .1377	15C	BOROUGH OF MAYWOOD 15 PARK AVE MAYWOOD NJ BROOKDALE ST	07607	*EXEMPT*	00	00 00 00	00 00 00	00 00 00	00 00 00
130 57 286800-6	50X134 3LT FG11S .1538	2	DEGUZMAN, VIRGINIA 161 BROOKDALE STREET MAYWOOD, NJ 161 BROOKDALE ST	07607	264800 209100 473900	1019833	1019833 00 1019833	246250 246249 492499	266511 260823 527334	254959 254958 509917
130 58 286900-7	50X146 3LT FG11S .1676	2	RYOU, JACKIE A 165 BROOKDALE ST MAYWOOD, NJ 165 BROOKDALE ST	07607	273800 227900 501700	1079658	1079658 00 1079658	260621 260621 521242	282219 276197 558416	269915 269914 539829

5652000

12163104

00

50000

12113104

5836437

6276667

6056555

Block No. Lot No. Qualification Account No.	Land Dimensions Building Description Additional Lots Acreage	Prop. Class	Owner's Name Address City State Property Location	Billing Code Zip Code	Land Improvement Exemption Net Total	2024 Property Tax Special Dist	2024 Total Tax Deduction Net Tax	Amt.Billed 2024 1st Q 2nd Q Total	2nd Half 2024 3rd Q 4th Q Total	Preliminary 2025 Tax 1st Q 2nd Q Total
130 59 287000-5	50X158 3LT FG11S .1814	2	POLANCO, ELIOMAX & ROMEROM TATIANA 44 WILLOW WOOD CT EAST RUTHERFORD, NJ 169 BROOKDALE ST	07073	278200 270700 548900	1181233	1181233 00 1181233	284519 284519 569038	309391 302804 612195	295309 295308 590617
130 60 287100-6	50X169 3LT FG11S 61, 37X182 .1940	2	DOSTER, ROBERT L 173 BROOKDALE ST MAYWOOD, NJ 173 BROOKDALE ST	07607	308500 225000 533500	1148092	1148092 00 1148092	275907 275907 551814	301340 294938 596278	287023 287023 574046
130 62 288500-7	50X91 2LT FG11S .1045	2	WALDRON, DAVID & SHANIKA 125 ORCHARD PL MAYWOOD, NJ 125 ORCHARD PL	07607	251800 198600 450400	969261	969261 00 969261	233116 233116 466232	254217 248812 503029	242316 242315 484631
130 63 288600-8	50X91 2LT FG11S .1045	2	ALVAREZ, FRANCIS A BREA 129 ORCHARD PL MAYWOOD, NJ 129 ORCHARD PL	07607	251800 204400 456200	981742	981742 00 981742	236131 236130 472261	257478 252003 509481	245436 245435 490871
130 64 288700-9	50X91 2LT FG11S .1045	2	LOPEZ, ANGELICA N. & WILSON, COURTNEY 131 ORCHARD PL MAYWOOD, NJ 131 ORCHARD PL	07607	251800 170600 422400	909005	909005 00 909005	219445 219444 438889	237593 232523 470116	227252 227251 454503
130 65 288800-0	55X91 2LT FG11S .1149	2	ALMONTE, D. & Y & FENRANDEZ, M. 135 ORCHARD PL MAYWOOD, NJ 135 ORCHARD PL	07607	251800 261500 513300	1104622	1104622 00 1104622	265681 265680 531361	289710 283551 573261	276156 276155 552311
131 1 297000-8	.26AC .2600	1	SCANEL, PETER & ELVA 770 SUMMIT AVE. HACKENSACK, N.J. 2ND ST E OF H&L RR	07601	48800 0 48800	105018	105018 00 105018	26267 26266 52533	26535 25950 52485	26255 26254 52509
131 2 299400-6	.48AC 4LT .4800	1	SCANEL, PETER & ELVA 770 SUMMIT AVE HACKENSACK, N.J. HACKENSACK LODI RR	07601	90000 0 90000	193680	193680 00 193680	48443 48442 96885	48938 47857 96795	48420 48420 96840
131 3 299300-5	.41AC 3LT .4100	1	SCANEL, PETER & ELVA 770 SUMMIT AVE. HACKENSACK, N.J. 1ST & 2ND STS E-RR	07601	76900 0 76900	165489	165489 00 165489	41392 41391 82783	41815 40891 82706	41373 41372 82745
131 4 300900-2	.17AC .1700	4A	SCANEL, PETER & ELVA 770 SUMMIT AVE. HACKENSACK, N.J. HACK & LODI RR	07601	71700 100 71800	154514	154514 00 154514	38647 38646 77293	39041 38180 77221	38629 38628 77257
131 5 301000-0	103X300 12LT CB1S .7094	4A	125 ESSEX STREET LLC 1655 US HIGHWAY 9 OLD BRIDGE, NJ 125 ESSEX ST	08857	531800 2132500 2664300	5733574	5733574 00 5733574	1412045 1412045 2824090	1470728 1438756 2909484	1433394 1433393 2866787
131 6 300800-1	80X250 20X225 10LT 1S .2812	4A	LIEBHOF REALTY LLC 107 ESSEX ST MAYWOOD, NJ 107B ESSEX ST	07607	417000 1549000 1966000	4230832	4230832 00 4230832	1021491 1021491 2042982	1105721 1082129 2187850	1057708 1057708 2115416
131 7 300700-0	25X120 .0689	4A	LIEBHOF REALTY LLC 107A ESSEX ST MAYWOOD, NJ 107A ESSEX ST	07607	51800 3900 55700	119866	119866 00 119866	29927 29927 59854	30341 29671 60012	29967 29966 59933
131 8	IRREG. .0000	5A	NY SUSQUAHANNA & WESTERN RR 1 RAILROAD AVENUE COOPERSTOWN, NY ESSEX STREET	13326	EXEMPT RR	00	00 00 00	00 00 00	00 00 00	00 00 00

7898200

16996928

00

00

16996928

8266015

8730913

8498466

Block No. Lot No. Qualification Account No.	Land Dimensions Building Description Additional Lots Acreage	Prop. Class	Owner's Name Address City State Property Location	Billing Code Zip Code	Land Improvement Exemption Net Total	2024 Property Tax Special Dist	2024 Total Tax Deduction Net Tax	Amt.Billed 2024 1st Q 2nd Q Total	2nd Half 2024 3rd Q 4th Q Total	Preliminary 2025 Tax 1st Q 2nd Q Total
131 9 251300-3	150X150 12LT .5165	4A	POPLAR REALTY C/O S HEKEMIAN ASSN 505 MAIN ST HACKENSACK NJ ESSEX STREET	07602	774000 1903000 2677000	5760904	5760904 00 5760904	1418720 1418719 2837439	1477795 1445670 2923465	1440226 1440226 2880452
131 10 301400-4	2.77AC B2S 2.7700	4C	MAYBROOK GARDENS C/O MARCUS RETTER 155 RIVERSIDE DR NEW YORK, N.Y. SECTION ONE	10024	4160000 7464700 11624700	25016354	25016354 00 25016354	6103325 6103324 12206649	6474601 6335104 12809705	6254089 6254088 12508177
131 11 301500-5	4.417 B2S 4.4170	4C	MAYWOOD ESTATES 2017 LLC PO BOX 940 MONSEY, NY SECTION 3	10952	2600000 4560700 7160700	15409826	15409826 00 15409826	3574034 3574034 7148068	4173844 4087914 8261758	3852457 3852456 7704913
131 12 301600-6	5.069 B2S 5.0690	4C	SENECA REALTY HOLDINGS LLC ETALS 314 MCDONALD AVENUE BROOKLYN, NY SECTION 4	11218	2860000 5102500 7962500	17135300	17135300 00 17135300	4062012 4062011 8124023	4553414 4457863 9011277	4283825 4283825 8567650
131 13 301800-8	.49 B2S .4900	4C	J & S REALTY ASSOC 1655 U. S. HIGHWAY 9 OLD BRIDGE, N.J. MAYBRK DR & BEECH ST	08857	910000 1505200 2415200	5197510	5197510 00 5197510	1268064 1268063 2536127	1345183 1316200 2661383	1299378 1299377 2598755
131 14 289300-2	.09AC .0900	15C	BOROUGH OF MAYWOOD 15 PARK AVE MAYWOOD NJ TOWN LINE LT.	07607	*EXEMPT*	00	00 00 00	00 00 00	00 00 00	00 00 00
131 15 288900-1	.51AC 230X50 4.5LT .5100	2	SCANEL, PETER 190 BROOKDALE ST MAYWOOD, NJ 190 BROOKDALE ST	07607	316800 243600 560400	1205981	1205981 00 1205981	290063 290063 580126	316290 309565 625855	301496 301495 602991
131 16 289000-9	80X183 .3AC .3000	4A	HOFMANN, HERMAN & ELSIE 110 E HUNTER AVE MAYWOOD NJ BROOKDALE AVE	07607	213800 100 213900	460313	460313 00 460313	115132 115132 230264	116308 113741 230049	115079 115078 230157
131 17 289100-0	.11AC .1100	15C	BOROUGH OF MAYWOOD 15 PARK AVE MAYWOOD NJ E HUNTER AVE	07607	*EXEMPT*	00	00 00 00	00 00 00	00 00 00	00 00 00
132 1 301700-7	1.354 B2S 1.3540	4C	SENECA REALTY HOLDINGS LLC ETALS 314 MCDONALD AVE BROOKLYN, NY MAYBRK DR & BEECH ST	11218	1950000 3666000 5616000	12085632	12085632 00 12085632	2866074 2866073 5732147	3210439 3143046 6353485	3021408 3021408 6042816
132 2 292300-6	2.02 ACRES GARDEN APTS. 2.0200	4C	SENECA REALTY HOLDINGS LLC ETALS 314 MCDONALD AVE BROOKLYN, NY CORNER HAMMELL & MAYBROOK	11218	2990000 5090300 8080300	17388806	17388806 00 17388806	4123857 4123856 8247713	4619028 4522065 9141093	4347202 4347201 8694403
132 3 292300-6	60X137 2LT .1887	2	BRIENZA (ETAL), PANCRAZIO 67 HAMMELL PL MAYWOOD, NJ 67 HAMMELL PLACE	07607	267000 184500 451500	971628	971628 00 971628	233709 233708 467417	254815 249396 504211	242907 242907 485814
132 4 292400-7	50X137 2LT FG12S .1573	2	SHEIKH, SHAHBAZ & ABDUL, RUBINA 65 HAMMELL PL MAYWOOD, NJ 65 HAMMELL PL	07607	271100 332400 603500	1298732	1298732 00 1298732	312401 312400 624801	340587 333344 673931	324683 324683 649366
132 5 292500-8	50X137 2.5LT F1S .1573	2	KENNEDY, BERNADETTE 59 HAMMELL PL MAYWOOD, NJ 59 HAMMELL PLACE	07607	271100 288900 560000	1205120	1205120 00 1205120	289848 289848 579696	316072 309352 625424	301280 301280 602560

Block No. Lot No. Qualification Account No.	Land Dimensions Building Description Additional Lots Acreage	Prop. Class	Owner's Name Address City State Property Location	Billing Code Zip Code	Land Improvement Exemption Net Total	2024 Property Tax Special Dist	2024 Total Tax Deduction Net Tax	Amt.Billed 2024 1st Q 2nd Q Total	2nd Half 2024 3rd Q 4th Q Total	Preliminary 2025 Tax 1st Q 2nd Q Total
132 6 292600-9	50X137 2.5LT FG11S .1573	2	ADAM, SUSAN 51 HAMMELL PL MAYWOOD, NJ 51 HAMMELL PLACE	07607	271100 154600 425700	916106	916106 00 916106	220306 220306 440612	240302 235192 475494	229027 229026 458053
132 7 292700-0	50X137 2.5LT FG11S .1573	2	GALLAGHER, PATRICK F. & DOROTHY 45 HAMMELL PL MAYWOOD, NJ 45 HAMMELL PLACE	07607	271100 148900 420000	903840 V1	903840 -25000 878840	211096 211095 422191	230845 225804 456649	219710 219710 439420
132 8 292800-1	50X137 2.5LT FG11S .1573	2	KINIKLI, AKIN 37 HAMMELL PL MAYWOOD, NJ 37 HAMMELL PL	07607	271100 230500 501600	1079443	1079443 00 1079443	259652 259652 519304	283079 277060 560139	269861 269861 539722
132 9 292900-2	50X137 2.5LT FG11S .1573	2	LEMUS, PABLO & REBECA 29 HAMMELL PL MAYWOOD, NJ 29 HAMMELL PLACE	07607	271100 213700 484800	1043290	1043290 00 1043290	250933 250932 501865	273621 267804 541425	260823 260822 521645
132 10 293000-0	50X137 2.5LT FG11S .1573	2	THOMAS, JOSE & JESSY J. 27 HAMMELL PLACE MAYWOOD, NJ 27 HAMMELL PLACE	07607	271100 280400 551500	1186828	1186828 00 1186828	285488 285488 570976	311235 304617 615852	296707 296707 593414
132 11 293100-1	50X137 2.5LT FG11S .1573	2	PASAMBA, RICO J III & SUSAN 25 HAMMELL PL MAYWOOD, NJ 25 HAMMELL PL	07607	271100 206000 477100	1026719	1026719 00 1026719	246949 246949 493898	269273 263548 532821	256680 256680 513360
132 12 293200-2	50X137 2.5LT FG22S .1573	2	KHALIL, PETER N & PHOEBE Y 21 HAMMELL PL MAYWOOD, NJ 21 HAMMELL PLACE	07607	271100 227200 498300	1072342	1072342 00 1072342	257930 257929 515859	281231 275252 556483	268086 268085 536171
132 13 293300-3	50X137 2LT FG11S .1573	2	GRIMES, BARBARA & CAROL & PATRICIA 13 HAMMELL PL MAYWOOD NJ 13 HAMMELL PL	07607	271100 172800 443900	955273	955273 00 955273	229779 229779 459558	250521 245194 495715	238819 238818 477637
132 14 293400-4	52X131 2.5LT FG22S .1564	2	MOREL, MIGUEL & HUMA 106 MAYWOOD AVE MAYWOOD, NJ 106 MAYWOOD AVE	07607	251900 315300 567200	1220614	1220614 00 1220614	293939 293938 587877	319772 312965 632737	305154 305153 610307
132 15 293500-5	48X147 3LT FG22S .1620	2	PATHAK, ROHIT & SMITA 108 MAYWOOD AVE MAYWOOD, NJ 108 MAYWOOD AVE	07607	237500 275700 513200	1104406	1104406 00 1104406	265681 265680 531361	289602 283443 573045	276102 276101 552203
132 16 293600-6	25X131 50X167 4.5LT .0752	2	ABELLA, RUEBEN RICHARD 112 MAYWOOD AVENUE MAYWOOD, NJ 112 MAYWOOD AVE	07607	267800 195100 462900	996161	996161 00 996161	239575 239575 479150	261283 255728 517011	249041 249040 498081
132 17 293900-9	75X78 2LT .1343	2	ROCA-ESTRADA, DANILO ETAL 140 MAYWOOD AVENUE MAYWOOD, NJ 140 MAYWOOD AVE	07607	246800 463600 710400	1528781	1528781 00 1528781	367733 367732 735465	400921 392395 793316	382196 382195 764391
132 18 293800-8	86X75 86X25 2SB FR .0987	2	KACHRU, NIKHIL 20 BEECH ST MAYWOOD, NJ 20 BEECH ST	07607	282900 513500 796400	1713853	1713853 00 1713853	412461 412461 824922	449244 439687 888931	428464 428463 856927
132 19 291100-7	50X125 2.5LT FG12S .1435	2	GERGIS, SALLY & RAMZI, NADER 24 BEECH ST MAYWOOD, NJ 24 BEECH ST	07607	266600 254400 521000	1121192	1121192 00 1121192	269717 269717 539434	294005 287753 581758	280298 280298 560596

7374000

15868848

00

25000

15843848

7622472

8221376

7921927

Block No. Lot No. Qualification Account No.	Land Dimensions Building Description Additional Lots Acreage	Prop. Class	Owner's Name Address City State Property Location	Billing Code Zip Code	Land Improvement Exemption Net Total	2024 Property Tax Special Dist	2024 Total Tax Deduction Net Tax	Amt.Billed 2024 1st Q 2nd Q Total	2nd Half 2024 3rd Q 4th Q Total	Preliminary 2025 Tax 1st Q 2nd Q Total
132 20 291200-8	50X137 2.5LT FG12S .1573	2	PADOVANO, ANTHONY & MADDALENA 32 BEECH ST MAYWOOD, NJ 32 BEECH ST	07607	271100 229300 500400	1076861	1076861 00 1076861	259006 259006 518012	282427 276422 558849	269216 269215 538431
132 21 291300-9	50X137 2.5LT FG12S .1573	2	KIMMELMAN, JOSHUA & SARAH 36 BEECH STREET MAYWOOD, NJ 36 BEECH ST	07607	271100 203800 474900	1021985	1021985 00 1021985	245819 245819 491638	268023 262324 530347	255497 255496 510993
132 22 291400-0	50X137 2.5LT FG12S .1573	2	BARROS, SONJA 87 CHESTNUT ST KEARNY, NJ 38 BEECH ST	07032	271100 215900 487000	1048024	1048024 00 1048024	252063 252062 504125	274872 269027 543899	262006 262006 524012
132 23 291500-1	50X137 2.5LT FG12S .1573	2	SENAK, MASON & MORAN, LAUREN V 44 BEECH ST MAYWOOD, NJ 44 BEECH ST	07607	271100 506600 777700	1673610	1673610 00 1673610	402827 402826 805653	438645 429312 867957	418403 418402 836805
132 24 291600-2	50X137 2.1LT FG12S .1573	2	DENNERLEIN JR, ROBERT & CARLA 50 BEECH ST MAYWOOD, NJ 50 BEECH ST	07607	271100 184000 455100	979375	979375 00 979375	236023 236023 472046	256395 250934 507329	244844 244844 489688
132 25 291700-3	50X137 2.5LT F G1 2S .1573	2	MOHAR, ESHWAR P. & RAJMATTIE 54 BEECH ST MAYWOOD, NJ 54 BEECH ST	07607	271100 206400 477500	1027580	1027580 00 1027580	247057 247057 494114	269598 263868 533466	256895 256895 513790
132 26 291800-4	50X137 2.5LT F G1 2S .1573	2	SANCHEZ, KELVIN 58 BEECH ST MAYWOOD, NJ 58 BEECH ST	07607	271100 184200 455300	979806	979806 00 979806	235646 235646 471292	256989 251525 508514	244952 244951 489903
132 27 291900-5	50X137 2.5LT FG12S .1573	2	MUKHTARZAD, DAVID & NOREYA 60 BEECH ST MAYWOOD, NJ 60 BEECH ST	07607	271100 188000 459100	987983	987983 00 987983	237638 237637 475275	259109 253599 512708	246996 246996 493992
132 28 292000-3	50X137 2.5LT FG12S .1573	2	VISWANATHAN, PALANIAPPAN & PUSHPA 66 BEECH ST MAYWOOD, NJ 66 BEECH ST	07607	271100 222200 493300	1061582	1061582 00 1061582	255346 255346 510692	278405 272485 550890	265396 265395 530791
132 29 292100-4	50X137 2.5LT FG12S .1573	2	MARCIAL, MARTIN & RAMIREZ, SUCHAZ 74 BEECH ST MAYWOOD, NJ 74 BEECH ST	07607	271100 190600 461700	993578	993578 00 993578	238983 238983 477966	260577 255035 515612	248395 248394 496789
132 30 292200-5	50X137 2.5LT FG12S .1573	2	BARREIRO, CARMEN S 78 BEECH ST MAYWOOD NJ 78 BEECH ST	07607	257500 191700 449200	966678	966678 00 966678	232524 232524 465048	253511 248119 501630	241670 241669 483339
133 1	1.2 ACRE GARDEN APTS. 1.2000	4C	MAYBROOK GARDENS C/O MARCUS RETTER 155 RIVERSIDE DRIVE NEW YORK, NY COR. MAYBROOK & DEMAREST	10024	2080000 3732300 5812300	12508070	12508070 00 12508070	3051663 3051662 6103325	3237246 3167499 6404745	3127018 3127017 6254035
133 2	2.02 GARDEN APTS 2.0200	4C	MAYWOOD ESTATES 2017 LLC PO BOX 940 MONSEY, NY COR. MAYBROOK & HAMMEL	10952	2600000 4744000 7344000	15804288	15804288 00 15804288	3670219 3670219 7340438	4275989 4187861 8463850	3951072 3951072 7902144
133 3 295400-8	50X160 .1837	2	TOPALOGLU, OMER 65 HOWCROFT RD MAYWOOD, NJ 65 HOWCROFT RD	07607	265300 275000 540300	1162726	1162726 00 1162726	280536 280536 561072	304069 297585 601654	290682 290681 581363

19187800

41292146

00

00

41292146

19690696

21601450

20646075

Block No. Lot No. Qualification Account No.	Land Dimensions Building Description Additional Lots Acreage	Prop. Class	Owner's Name Address City State Property Location	Billing Code Zip Code	Land Improvement Exemption Net Total	2024 Property Tax Special Dist	2024 Total Tax Deduction Net Tax	Amt.Billed 2024 1st Q 2nd Q Total	2nd Half 2024 3rd Q 4th Q Total	Preliminary 2025 Tax 1st Q 2nd Q Total
133 4 295500-9	50X160 . .1837	2	RUIZ, ELISA A 61 HOWCROFT ROAD MAYWOOD, NJ 61 HOWCROFT RD	07607	279300 271500 550800	1185322	1185322 00 1185322	285973 285972 571945	309993 303384 613377	296331 296330 592661
133 5 295600-0	125X160 2S FR B . .4591	2	PADOVANO, GREGG A & CLAIR E A 57 HOWCROFT RD MAYWOOD, NJ 57 HOWCROFT RD	07607	310000 333600 643600	1385027	1385027 00 1385027	339636 339636 679272	356739 349016 705755	346257 346257 692514
133 6 295700-1	50X160 . .1837	2	LEE, JAMES TRSTE 41 HOWCROFT RD MAYWOOD, NJ 41 HOWCROFT RD	07607	277400 300600 578000	1243856	1243856 00 1243856	300075 300074 600149	325322 318385 643707	310964 310964 621928
133 7 295800-2	50X150 . .1722	2	SINANI, KLARITA & KLODIAN 35 HOWCROFT RD MAYWOOD, NJ 35 HOWCROFT RD	07607	275600 316000 591600	1273123	1273123 00 1273123	294854 294853 589707	345258 338158 683416	318281 318281 636562
133 8 295900-3	50X150 . .1722	2	GUMA, FADIL & ARTA 29 HOWCROFT RD MAYWOOD, NJ 29 HOWCROFT RD	07607	275600 259600 535200	1151750	1151750 00 1151750	277953 277952 555905	301134 294711 595845	287938 287937 575875
133 9 296000-1	50X150 . .1722	2	LIEGEL, MICHAEL R & LENA 25 HOWCROFT RD MAYWOOD N J 25 HOWCROFT RD	07607	275600 211500 487100	1048239	1048239 00 1048239	252870 252870 505740	274172 268327 542499	262060 262060 524120
133 10 296100-2	50X150 . .1722	2	BRADEN, GERIANNE 21 HOWCROFT ROAD MAYWOOD, NJ 21 HOWCROFT RD	07607	275600 269400 545000	1172840	1172840 00 1172840	282851 282850 565701	306840 300299 607139	293210 293210 586420
133 11 296200-3	50X150 2SF . .1722	2	LEMENTOWSKI, WLODZIMIREZ, & IRENE 17 HOWCROFT RD MAYWOOD N J 17 HOWCROFT RD	07607	275600 219200 494800	1064810	1064810 00 1064810	256907 256907 513814	278467 272529 550996	266203 266202 532405
133 12 296300-4	75X150 3LT F1S . .2583	2	HERRERA, JORGELINA 13 HOWCROFT RD MAYWOOD, NJ 13 HOWCROFT RD	07607	297800 228000 525800	1131522	1131522 00 1131522	277845 277845 555690	291071 284761 575832	282881 282880 565761
133 13 296400-5	75X156 5LT FG11> . .2686	2	GUSTENHOVEN, TIMOTHY J 427 LOCUST AVE GARWOOD, NJ 80 MAYWOOD AVE	07027	269400 172800 442200	951614	951614 00 951614	229833 229833 459666	248628 243320 491948	237904 237903 475807
133 14 296500-6	50X179 3.5LT FG12S . .2055	2	CAVANAUGH, ROBERT J. & MARY ANN 84 MAYWOOD AVE MAYWOOD NJ 84 MAYWOOD AVE	07607	257400 189700 447100	962159	962159 00 962159	231448 231447 462895	252315 246949 499264	240540 240540 481080
133 15 296600-7	50X148 3LT FG12S . .1699	2	DEMARCO, THERESA J 317 FAIRVIEW AVENUE PARAMUS, NJ 92 MAYWOOD AVE	07652	247200 152400 399600	859939	859939 00 859939	206850 206849 413699	225518 220722 446240	214985 214985 429970
133 16 296700-8	50X116 2LT FG22S . .1331	2	DIAZ, PATRICIA & CAMPOS, ROLANDO 96 MAYWOOD AVE MAYWOOD, NJ 96 MAYWOOD AVE	07607	237100 170300 407400	876725	876725 00 876725	210887 210886 421773	229921 225031 454952	219182 219181 438363
133 17 296800-9	73X75 2LT F G1 1S . .1257	2	MERCADO, ROBERTO R & MIREYA 4 HAMMELL PL MAYWOOD, NJ 4 HAMMELL PL	07607	240000 161900 401900	864889	864889 00 864889	207980 207980 415960	226876 222053 448929	216223 216222 432445

7050100

15171815

00

00

15171815

7311916

7859899

7585911

Block No. Lot No. Qualification Account No.	Land Dimensions Building Description Additional Lots Acreage	Prop. Class	Owner's Name Address City State Property Location	Billing Code Zip Code	Land Improvement Exemption Net Total	2024 Property Tax Special Dist	2024 Total Tax Deduction Net Tax	Amt.Billed 2024 1st Q 2nd Q Total	2nd Half 2024 3rd Q 4th Q Total	Preliminary 2025 Tax 1st Q 2nd Q Total
133 18 296900-0	68X75 2LT F G1 1S .1171	2	KUHLENKAMP MARIE & RICHARD 10 HAMMELL PL MAYWOOD, NJ 10 HAMMELL PL	07607	258200 166300 424500	913524	913524 00 913524	219714 219714 439428	239595 234501 474096	228381 228381 456762
133 19 294000-7	50X125 2.5LT FG11S .1435	2	DEHEER RICKIE & DEBORAH 18 HAMMELL PL MAYWOOD NJ 18 HAMMELL PL	07607	266600 170500 437100	940639	940639 00 940639	226227 226226 452453	246716 241470 488186	235160 235160 470320
133 20 294100-8	50X175 2.5LT FG11S .2009	2	26 HAMMELL PLACE CO. 26 HAMMELL PL MAYWOOD, NJ 26 HAMMELL PLACE	07607	284700 360200 644900	1387825	1387825 00 1387825	333877 333876 667753	363906 356166 720072	346957 346956 693913
133 21 294200-9	50X150 3LT FG11> .1722	2	VLAICU, BOGDAN & IULIANA 32 HAMMELL PL MAYWOOD, NJ 32 HAMMELL PL	07607	275600 182100 457700	984970	984970 00 984970	236938 236938 473876	258294 252800 511094	246243 246242 492485
133 22 294300-0	50X150 3LT FG11S .1722	2	COBOS, LUIS E. 34 HAMMELL PL MAYWOOD, NJ 34 HAMMELL PLACE	07607	275600 165600 441200	949462	949462 00 949462	228434 228433 456867	248945 243650 492595	237366 237365 474731
133 23 294400-1	50X150 2.5LT FG12S .1722	2	ALLEN, YOUNG & BARBARA L 46 HAMMELL PLACE MAYWOOD, NJ 42 HAMMELL PLACE	07607	275600 238400 514000	1106128	1106128 00 1106128	266111 266111 532222	290037 283869 573906	276532 276532 553064
133 24 294500-2	50X150 2.5LT FG21S .1722	2	MONTENA, ROBERT 48 HAMMELL PL MAYWOOD, NJ 48 HAMMELL PL	07607	275600 237900 513500	1105052	1105052 00 1105052	267188 267187 534375	288420 282257 570677	276263 276263 552526
133 25 294600-3	50X150 .1722	2	GRIEK, LYNDIA M 52 HAMMELL PL MAYWOOD, NJ 52 HAMMELL PL	07607	275600 272800 548400	1180157	1180157 00 1180157	284089 284088 568177	309281 302699 611980	295040 295039 590079
133 26 294700-4	50X150 .1722	2	SALCEDO, PORFILIO H. & EVA 56 HAMMELL PL MAYWOOD, NJ 56 HAMMELL PL	07607	275600 265900 541500	1165308	1165308 00 1165308	280590 280590 561180	305313 298815 604128	291327 291327 582654
133 27 294800-5	50X150 1SF W/ BSMT .1722	2	LISA, PETER M & JOANNE 60 HAMMELL PL MAYWOOD, NJ 60 HAMMELL PL	07607	275600 279600 555200	1194790	1194790 00 1194790	287910 287910 575820	312817 306153 618970	298698 298697 597395
133 28 294900-6	50X140 .1607	2	NORAT, GEORGE & SUNANA GILL 64 HAMMELL PLACE MAYWOOD, NJ 64 HAMMELL PL	07607	272000 251300 523300	1126142	1126142 00 1126142	271655 271655 543310	294556 288276 582832	281536 281535 563071
133 29 295000-4	50X140 1SF W/ BSMT .1607	2	MAZMANIAN, VAROUJAN 68 HAMMELL PL MAYWOOD, NJ 68 HAMMELL PL	07607	272000 334800 606800	1305834	1305834 00 1305834	314984 314984 629968	341574 334292 675866	326459 326458 652917
133 30 295100-5	50X140 .1607	2	OLMO, ANTHONY & MARIE 72 HAMMELL PL MAYWOOD N J 72 HAMMELL PL	07607	272000 273900 545900	1174777	1174777 00 1174777	283443 283442 566885	307222 300670 607892	293695 293694 587389
133 31 295200-6	50X140 .1607	2	ROY, SARBANI 76 HAMMELL PL MAYWOOD, NJ 76 HAMMELL PL	07607	272000 331800 603800	1299378	1299378 00 1299378	313423 313423 626846	339889 332643 672532	324845 324844 649689

7357800

15833986

00

00

15833986

7629160

8204826

7916995

Block No. Lot No. Qualification Account No.	Land Dimensions Building Description Additional Lots Acreage	Prop. Class	Owner's Name Address City State Property Location	Billing Code Zip Code	Land Improvement Exemption Net Total	2024 Property Tax Special Dist	2024 Total Tax Deduction Net Tax	Amt.Billed 2024 1st Q 2nd Q Total	2nd Half 2024 3rd Q 4th Q Total	Preliminary 2025 Tax 1st Q 2nd Q Total
133 32 295300-7	50X140 .1607	2	MATTHEWS, NELLY 80 HAMMEL PL MAYWOOD, NJ 80 HAMMELL PL	07607	258400 188900 447300	962590	962590 00 962590	231556 231555 463111	252423 247056 499479	240648 240647 481295
134 1 00000	2.33 ACRE GARDEN APTS. 2.3300	4C	SF ESSEX GARDENS OWNER I LLC 45 BROADWAY 25TH FLOOR NEW YORK, NY DEMAREST PLACE	10005	3380000 6128900 9508900	20463153	20463153 00 20463153	4858406 4858406 9716812	5430224 5316117 10746341	5115789 5115788 10231577
134 2 298800-3	50X150 3LT FG12S .1722	2	URENA, FELIX & TAMMY 11 DEMAREST PLACE MAYWOOD, NJ 11 DEMAREST PL	07607	261800 307100 568900	1224273	1224273 00 1224273	294585 294584 589169	320966 314138 635104	306069 306068 612137
134 3 298900-4	75X150 5LT FG11S .2583	2	7 DEMAREST PLACE LLC 7 DEMAREST PLACE MAYWOOD, NJ 7 DEMAREST PL	07607	297800 235100 532900	1146801	1146801 00 1146801	276769 276768 553537	299830 293434 593264	286701 286700 573401
134 4 299000-2	75X156 4LT FG11S .2686	2	PASTOR, ROGER D & DEBRA L 42 MAYWOOD AVE MAYWOOD, NJ 42 MAYWOOD AVE	07607	258300 169100 427400	919765	919765 00 919765	221275 221274 442549	241173 236043 477216	229942 229941 459883
134 5 299100-3	50X145 3LT FG11S .1664	2	RHODE, FERDINAND G 50 MAYWOOD AVE MAYWOOD, NJ 50 MAYWOOD AVE	07607	246300 159600 405900	873497	873497 00 873497	210133 210133 420266	229051 224180 453231	218375 218374 436749
134 6 299200-4	25X119 25X160 3LT FG12> .0801	2	KOBYLARZ, KEITH ADAM & YUKO 52 MAYWOOD AVE MAYWOOD, NJ 52 MAYWOOD AVE	07607	244300 193400 437700	941930	941930 00 941930	226604 226603 453207	246988 241735 488723	235483 235482 470965
134 7 298300-8	50X133 3LT FG22S .1527	2	ZISA, DENNIS & MAUREEN 1213 S. 10TH ST PO 1064 CAMDEN, NJ 58 MAYWOOD AVE	08101	242500 213900 456400	982173	982173 00 982173	236292 236292 472584	257533 252056 509589	245544 245543 491087
134 8 298400-9	75X157 4.5LT FG12S .2703	2	SIU, KENNETH & DORIS 66 MAYWOOD AVE MAYWOOD, NJ 66 MAYWOOD AVE	07607	269600 473800 743400	1599797	1599797 00 1599797	361704 361704 723408	442655 433734 876389	399950 399949 799899
134 9 298500-0	50X150 3LT F2S .1722	2	SPURGEON, ANNA MARIA 3605 S SAINT LUCIE DR CASSELBURY, FL 20 HOWCROFT RD	32707	275600 196900 472500	1016820	1016820 00 1016820	238331 238331 476662	272914 267244 540158	254205 254205 508410
134 10 298600-1	50X150 2.5LT F2S .1722	2	ENSMANN, ROBERT M & PHYLLIS 22 HOWCROFT RD MAYWOOD, NJ 22 HOWCROFT RD	07607	275600 232100 507700	1092570	1092570 00 1092570	262828 262827 525655	286504 280411 566915	273143 273142 546285
134 11 298700-2	75X150 5.0LT F G1 1S .2583	2	FITZPATRICK, NOREEN 34 HOWCROFT RD MAYWOOD, NJ 34 HOWCROFT RD	07607	282900 206500 489400	1053189	1053189 00 1053189	253301 253300 506601	276231 270357 546588	263298 263297 526595
135 1 298500-0	1.8 ACRE GARDEN APTS. 1.8000	4C	MAYBROOK GARDENS C/O MARCUS RETTER 155 RIVERSIDE DRIVE NEW YORK, NY MAYBROOK DRIVE	10024	2860000 5132000 7992000	17198784	17198784 00 17198784	4196036 4196035 8392071	4451309 4355404 8806713	4299696 4299696 8599392
135 2 301200-2	80X150 3LT B2S .2755	4C	PANTELEAKIS, P & V PO BOX 1397 RIDGEWOOD, NJ 53 ESSEX ST	07450	780000 1380000 2160000	4648320	4648320 00 4648320	1103090 1103089 2206179	1234031 1208110 2442141	1162080 1162080 2324160

Block No. Lot No. Qualification Account No.	Land Dimensions Building Description Additional Lots Acreage	Prop. Class	Owner's Name Address City State Property Location	Billing Code Zip Code	Land Improvement Exemption Net Total	2024 Property Tax Special Dist	2024 Total Tax Deduction Net Tax	Amt.Billed 2024 1st Q 2nd Q Total	2nd Half 2024 3rd Q 4th Q Total	Preliminary 2025 Tax 1st Q 2nd Q Total
135 3 301100-1	5.528 B2S B134 L1 5.5280	4C	SF ESSEX GARDENS OWNER I LLC 45 BROADWAY 25TH FLOOR NEW YORK, NY 10005 ESSEX ST DEMAREST PL	10005	4420000 7674300 12094300	26026934	26026934 00 26026934	6174643 6174642 12349285	6911390 6766259 13677649	6506734 6506733 13013467
135 4 300400-7	50X150 3LT .1722	1	SF ESSEX GARDENS OWNER I LLC 45 BROADWAY 25TH FLOOR NEW YORK, NY 10005 9 ESSEX ST	10005	275600 0 275600	593091	593091 00 593091	142637 142636 285273	155563 152255 307818	148273 148273 296546
135 5 300500-8	50X150 3LT .1722	1	SF ESSEX GARDENS OWNER I LLC 45 BROADWAY 25TH FLOOR NEW YORK, NY 10005 5 ESSEX ST	10005	275600 0 275600	593091	593091 00 593091	142637 142636 285273	155563 152255 307818	148273 148273 296546
135 6 300600-9	50X151 3LT FG21S .1733	2	DIOP, AMINATA 16 MAYWOOD AVENUE MAYWOOD, NJ 07607 16 MAYWOOD AVE	07607	236000 175700 411700	885978	885978 00 885978	213094 213093 426187	232366 227425 459791	221495 221494 442989
135 7 300200-5	100X123 5LT BG12S .2824	2	PATEL (ETAL),NILABEN GHANSHYAM 22 MAYWOOD AVE MAYWOOD, NJ 07607 22 MAYWOOD AVE	07607	258300 282000 540300	1162726	1162726 00 1162726	285058 285057 570115	299547 293064 592611	290682 290681 581363
135 8 300300-6	50X100 2LT F2S .1148	2	HIDALGO, MIGUEL A.F.& NATHALY L. 8 DEMAREST PL MAYWOOD, NJ 07607 8 DEMAREST PLACE	07607	244600 251700 496300	1068038	1068038 00 1068038	257284 257283 514567	279713 273758 553471	267010 267009 534019
200 1 301900-9	.0000	4A	TRANSCONTINENTAL GAS PIPE LINE P.O. BOX 2400, MD 46-4 TULSA, OK 74102-2400 MAPLE AVE	74102-2400	0 377800 377800	813026	813026 00 813026	193717 193716 387433	215063 210530 425593	203257 203256 406513

[illegible]

0 00 00 00 107650 107650- 00

[illegible]