

NEW JERSEY PROPERTY TAX SYSTEM LEGEND

PART 1		PART 2		Exempt Property Identification Codes		
CODE	NAME OF OWNER	PRINCIPLE USE OR PURPOSE	CODE			
01	Federal Government	01 General Government	055	Parsonage	640	Club
02	State Government	02 Military Purposes	059	Rabbi Residence	643	Club House
03	County Government	03 Education	080	Farm	646	Golf Course
04	Municipal Government	04 Health & Welfare Etal.	083	Barn	649	Drum & Bugle Corps
05	Del. Riv. & Bay Authority	05 Penal Institutions	086	Shed	652	Beach
06	Del. Riv. Basin Comm.	06 Police, Fire, Rescue	089	Tool Shed	655	Marina
07	Del. Riv. Joint Toll Bridge Comm.	07 Transportation	094	Dedicated Open Space	658	Boathouse
08	Del. Riv. Port Authority	08 Utilities	095	Vacant Land	661	Life Guard Station
09	Del. Valley Reg. Plan. Comm.	09 Conservation	097	Disabled Veteran	664	Bath House
10	N.J. Turnpike Authority	10 Religious and Charitable	098	Widow of Serviceman or Disabled Veteran	667	Boardwalk
11	Garden State Pkwy. Comm.	11 Burial Grounds	100	VFW/ A.M. Leg	670	Boardwalk, Amusement
12	Interstate Sanitation Comm.	12 Civic and other Social Activities	101	Burial Ground	673	Booth
13	Mid. Atl. State Air Poll. Ctrl Comm.	13 Redevel. And Rehabilitation	106	Cemetery	676	Refreshment Stand
14	N.Y.- N.J. Trans. Agency	14 Remediation	111	Crematory	679	Restaurant
15	Palisades Int. Park Comm.	15 Housing and Mtg Fin. Project	116	Graveyard	682	Comfort Station
16	Port Authority of N.Y.-N.J.	16 Urban Enterprize Zone	121	Mausoleum	701	Highway
17	Tri-State Comm	17 C. 441 P.L. 1991	201	Radio Station	702	Tunnel
18	S. Jersey Port Comm.	18 Railroad	204	Radar	704	Road
19	Waterfront Comm. of N.Y.	19 Recreation	207	Radio Tower	707	Parkway
20	Charitable & Non-Profit Org.	20 Medical Office/ HEZ	220	Filtering Plant	710	Thoroughfare
21	Fraternal Organizations		223	Pumping Station	713	Circle
22	Veterans Organizations		226	Reservoir	716	Island
23	Religious Organizations		229	Well	719	Jug Handle
24	Other		232	Water Supply	722	Medial Strip
25	Atlantic City Expressway		235	Water Tank	725	Overpass
26	N.J. Sports & Exposition Authority		238	Water Tower	726	Playground
27	N.J. Econ. Dev. Authority		241	Water Tower Booster Station	728	Right of Way
28	County Food Dist. Authority		244	Water Plant	730	Traffic Island
29	Urban Renewal Entity		247	Water Stand Pipe	731	Traffic Triangle
30	CRDA- Casino Redev. Authority		250	Sewage Treatment	740	Toll Booth
31	N.J. Education Facilities Authority		254	Sewage Disposal	743	Toll Plaza
32	Hackensck Mead. Comm		256	Sanitary Landfill	746	Sidewalk
33	County Improvement Authority		258	Drainage	749	Lighting Standards
34	N.J. Natural Land Tr./ Natur. Cons		270	Atomic Energy Plant	752	Service Area
35	N.J. House and Mtg. Fin. Agency		280	Oil Tank	760	Gate House
36	N.J. Transit		283	Incinerator	763	Garage
37	County Park Commission		286	Mosquito Control	766	Highway Plant
38	County Utilities Authority		289	Dog Pound	769	Inspection Station
39	County Housing Authority		301	Hospital	772	Weighing Station
40	Municipal Housing Authority		304	Clinic	780	Parking Area
41	Municipal Utilities Authority		306	Mediaci Office/ HEZ	789	Brownsfields
42	Municipal Improvement Authority		307	Health Center	790	Commerc. \ Indust. Purpose
43	Municipal Parking Authority		308	County Food Dist. Facility	795	Vehicle Terminal
44	Patco		309	Rescue Mission	801	Airport
45	S. Jersev Transportation Authority		310	Red Cross Facility	805	Air Facility
					810	Air Terminal
					815	Observation Tower
					840	Railroad
					845	Railroad Station
					850	Railroad Depot
					880	Navigation Tower
					901	Lake
					905	Pond
					906	Pool
					909	River
					913	Creek
					917	Canal
					921	Canal Feeder
					925	Canal House
					929	Tidewater Basin
					933	Water Way
					937	Watershed
					940	Vehicle Bridge
					944	Foot Bridge
					948	Bridge Steps
					949	Footpath
					950	Flood Control Dam
					960	Dock Bulkhead
					964	Dock Lock
					968	Dock Port
					980	Lockhouse
					984	Lighthouse
					988	Marine Elevator
					991	Revenue Allocation District
					992	Marine Terminal
					993	Urban Renewal Entity
					994	5 Yr. Tax Agreement
					995	Atlantic City Expressway
					996	Riparian Grant
					997	Residence
					998	Urban Renewal
					999	Public Housing

**TABLE OF AGGREGATES
OF TAXABLE AND EXEMPT PROPERTY IN THE TAXING DISTRICT OF LODI**

FOR 2024

(1) VALUE OF LAND	933,053,150
(2) VALUE OF IMPROVEMENTS	1086,417,050
(3) TOTAL VALUE LAND & IMPRVMT EXCL 2ND CLASS RR	2019,470,200
(4) TAX VALUE MACH,IMPLMNT & EQUIPT OF TELEPHONE, PETROLEUM REFINERIES MISCELLANEOUS	68,660
(5) EXEMPTIONS	
POLLUTION CONTROL (RS 54:4-3.56)	
FIRE SUPPRESSION (RS 54:4-3.13)	
FALLOUT SHELTER (RS 54:4-3.48)	
WATER/SEWAGE FAC. (RS 54:4-3.59)	
UEZ ABATEMENT (RS 54:4-3.139)	
HOME IMPROVEMENT (RS 54:4-3.72)	
MULTI FAMILY (RS 54:4-3.121)	
CL 4 ABATEMENT (RS 54:4-3.95)	
RENEWABLE ENERGY (RS 54:4-3.113)	
DWELL ABATEMENT (RS 40A:21-5)	
DWELL EXEMPTION (RS 40A:21-5)	
NEW DWL/CONV ABATE (RS 40A:21-5)	
NEW DWL/CONV EXEM (RS 40A:21-5)	
MUL DWELL EXEM (RS 40A:21-6)	
MUL DWELL ABATE (RS 40A:21-6)	
COM/IND EXEMPTION (RS 40A:21-7)	
TOTAL	
(5A) DEDUCTIONS ALLOWED (C.73,L.1976)	
NBR VETERANS	132
NBR VETERANS WIDOWS	52
TOTAL	184
NBR SENIOR CITIZENS	73
NBR DISABLED PERSONS	9
NBR SURVIVING SPOUSE	3
TOTAL	269
(6) NET VALUATION TAXABLE	2019,538,860
(7) TAX RATE - GENL TAX RATE PER \$100 TAXABLE VALUE	3.352
(8) RATIO - AVERAGE RATIO OF ASSESSED TO TRUE VALUE OF REAL PROPERTY	60.51%
(9A) UEZ EXPIRED (-)	
(9B) TRUE VALUE CL II RR PROPERTY (+)	
(10) EQUALIZATION	34,089,334
(11) NET VALUE ON WHICH COUNTY TAXES ARE APPORTIONED	3,353,628,194
(12) APPORTIONMENT OF TAXES	
TOTAL CNTY TAX APPRT	7,462,508.21
ADJUSTMENTS	
CNTY EQUAL TBL APPL (+ OR -)	
APPEALS & CORR. (+ OR -)	59,866.11
NET CNTY TAX APPOR	7,402,642.10
LESS EXCESS STATE AID	

(13) VALUATION OF EXEMPT PROPERTY	
PUBLIC SCHOOL PROP	39,773,800
OTHER SCHOOL PROP	23,477,300
PUBLIC PROP	62,652,200
CHURCH & CHARITABLE PROP	71,377,500
CEMETERY & GRAVEYARD	15,339,300
OTHER EXEMPT PROP	7,848,500
TOTAL VALUE	220,468,600

(14) MISC REVENUE FOR SUPPORT OF BUDGET	
SURPLUS REVENUE APPROPRIATED	3,550,000.00
MISC REVENUE ANTICIPATED	9,290,706.19
RECEIPT FROM DELINQUENT TAX & LIEN	130,000.00
TOTAL MISCELLANEOUS REVENUE	12,970,706.19

(15) APPORTIONMENT OF TAXES

ITEM	AMOUNT	RATE
NET CNTY TX LESS ST AID	7,402,642.10	.367
COUNTY LIBRARY TAX		
COUNTY HEALTH TAX		
COUNTY OPEN SPACE	335,362.82	.017
DISTRICT SCHOOL TAX	39,464,928.00	1.955
CONSOLIDATED SCHOOL TAX		
REGIONAL SCHOOL TAX		
MUNICIPAL OPEN SPACE		
MUNICIPAL LIBRARY TAX	1,106,685.58	.054
LOCAL MUNCPL PURPOSE TAX	19,383,896.05	.959
TOTAL TAX LEVY	67,693,514.55	
AUTHORIZED RATE		3.352

(16) REAL PROPERTY CLASSIFICATION SUMMARY

	ITEMS	TAX VALUE
1.	VACANT LAND	60
2.	RESIDENTIAL	4,460
3A.	FARM (REGULAR)	
3B.	FARM (QUALIFIED)	
4A.	COMMERCIAL	295
4B.	INDUSTRIAL	110
4C.	APARTMENT	95
	TOTAL CLASS 4A,4B,4C	575,374,700
	TOTAL ALL CLASSES	2019,470,200



STATE OF NEW JERSEY BERGEN

COUNTY

I (WE) _____ ASSESSOR(S) OF THE
TAXING DISTRICT OF LODI DO SWEAR (OR AFFIRM)
THAT THE FOREGOING TAX LIST AND TAX DUPLICATE CONTAIN THE
VALUATIONS OF ALL THE PROPERTY LIABLE TO TAXATION IN THE TAXING
DISTRICT IN WHICH I (WE) AM (ARE) TAX ASSESSOR(S), AND THAT
SUCH PROPERTY HAS BEEN VALUED WITHOUT FAVOR OR PARTIALITY AT
ITS TAXABLE VALUE AND I (WE) HAVE ALLOWED ONLY SUCH EXEMPTIONS
AND DEDUCTIONS AS ARE PRESCRIBED BY LAW

I (WE) DO FURTHER SWEAR (OR AFFIRM) THAT, FOR THE TAX YEAR 2024,
I (WE) HAVE COMPLETED AND PUT INTO OPERATION A DISTRICT-WIDE
ADJUSTMENTS OF REAL PROPERTY TAXABLE VALUATIONS AND SUCH TAXABLE
VALUATIONS CONFORM TO THE PERCENTAGE LEVEL ESTABLISHED FOR SUCH
YEAR FOR EXPRESSING THE TAXABLE VALUE OF REAL PROPERTY IN THE
COUNTY.

SWORN AND SUBSCRIBED BEFORE ME








 

ASSESSOR(S)

CERTIFICATION BY COUNTY BOARD

THIS IS TO CERTIFY THAT THE FOREGOING IS A TRUE AND
COMPLETE RECORD OF THE TAXES ASSESSED FOR THE YEAR 2024 IN THE
TAXING DISTRICT OF LODI COUNTY OF
BERGEN, NEW JERSEY, AND THAT \$ 2,019,538,860 IS THE
NET VALUATION TAXABLE AND 3,353,628,194 IS THE NET VALUATION
ON WHICH COUNTY TAXES AND REGIONAL OR CONSOLIDATED SCHOOL TAXES
ARE APPORTIONED.

ATTEST:

 PRESIDENT
 COMMISSIONER
 COMMISSIONER
 COMMISSIONER
 COMMISSIONER
 COMMISSIONER
 COMMISSIONER

TAX ADMINISTRATOR
COUNTY BOARD OF TAXATION

TAXING DISTRICT 31 LODI		2024 TAX LIST DISTRICT SUMMARY				COUNTY 02 BERGEN		10/04/24
CLASSIFICATION	NO. OF PARCELS	LAND VALUE	IMPROVEMENT VALUE	TOTAL VALUE	BOOK VALUE OF TANG PERS PROP	EXEMPTION AMOUNT	NET TAXABLE VALUE	
1 VACANT LAND	60	4,757,600	0	4,757,600		0	4,757,600	
2 RESIDENTIAL	4,460	680,683,950	758,653,950	1,439,337,900		0	1,439,337,900	
3A FARM (REGULAR)	0	0	0	0		0	0	
3B FARM (QUALIFIED)	0	0	0	0		0	0	
4A COMMERCIAL	295	132,285,500	150,976,300	283,261,800		0	283,261,800	
4B INDUSTRIAL	110	62,425,600	93,536,400	155,962,000		0	155,962,000	
4C APARTMENT	95	52,900,500	83,250,400	136,150,900		0	136,150,900	
CLASS 4 TOTAL	500	247,611,600	327,763,100	575,374,700		0	575,374,700	
RATABLE TOTAL	5,020	933,053,150	1,086,417,050	2,019,470,200		0	2,019,470,200	
5A CLASS 1 RAILROAD	0	0	0	0		0	0	
5B CLASS 2 RAILROAD	0	0	0	0		0	0	
RAILROAD TOTAL	0	0	0	0		0	0	
6A TELEPHONE	1				100,000		68,660	
6B PETROL REFINRIES	0				0		0	
6C MISCELLANEOUS	0				0		0	
PUBLIC UTIL. TOTAL	1				100,000		68,660	
15A PUBLIC SCHOOL	15	8,094,500	31,679,300	39,773,800		0	39,773,800	
15B OTHER SCHOOL	2	1,594,600	21,882,700	23,477,300		0	23,477,300	
15C PUBLIC PROPERTY	84	35,380,600	27,271,600	62,652,200		0	62,652,200	
15D CHARITABLE	16	12,071,200	59,306,300	71,377,500		0	71,377,500	
15E CEMETERY	9	13,292,400	2,046,900	15,339,300		0	15,339,300	
15F MISCELLANEOUS	31	4,137,050	3,711,450	7,848,500		0	7,848,500	
EXEMPT TOTAL	157	74,570,350	145,898,250	220,468,600		0	220,468,600	
----- D E D U C T I O N S -----			----- E X E M P T I O N S -----			----- E X E M P T I O N S -----		
CLASSIFICATION	NO. OF DEDUCTS	DEDUCTION AMOUNT	CLASSIFICATION	NO. OF PARCELS	EXEMPTION AMOUNT	CLASSIFICATION	NO. OF PARCELS	EXEMPTION AMOUNT
SENIOR CITIZEN	73	18,250	FIRE SUPPRESS	0	0	DWELL ABATE	0	0
DISABLED PERSON	9	2,250	POLLUTION CNTRL	0	0	DWELL EXEMP	0	0
SURVIVING SPOUSE	3	750	FALLOUT SHELTER	0	0	NEW DWEL/CONV ABAT	0	0
VETERAN	132	33,000	WATER/SEWAGE FAC	0	0	NEW DWEL/CONV EXMT	0	0
WIDOW OF VETERAN	52	13,000	HOME IMPROVEMENT	0	0	MUL DWELL EXEMP	0	0
			CLASS 4 ABATEMENT	0	0	MUL DWELL ABATE	0	0
			MULTI-FAMILY DWELL	0	0	COM/IND EXEMP	0	0
			UEZ ABATEMENT	0	0	RENEWABLE ENERGY	0	0

I ASSESSOR OF THE TAXING DISTRICT OF LODI DO SWEAR (OR AFFIRM) THAT THE FOREGOING
TAX LIST AND TAX DUPLICATE CONTAIN THE VALUATIONS OF ALL THE PROPERTY LIABLE TO TAXATION IN THE TAXING DISTRICT IN WHICH I AM TAX
ASSESSOR, AND THAT SUCH PROPERTY HAS BEEN VALUED WITHOUT FAVOR OR PARTIALITY AT ITS TAXABLE VALUE AND I HAVE ALLOWED ONLY SUCH
EXEMPTIONS AND DEDUCTIONS AS ARE PRESCRIBED BY LAW.

ASSESSOR

I DO FURTHER SWEAR (OR AFFIRM) THAT, FOR THE TAX YEAR 2024, I HAVE COMPLETED AND PUT INTO OPERATION A DISTRICT WIDE ADJUSTMENT OF
REAL PROPERTY TAXABLE VALUATIONS AND SUCH TAXABLE VALUATIONS CONFORM TO THE PERCENTAGE LEVEL ESTABLISHED FOR SUCH YEAR FOR
EXPRESSING THE TAXABLE VALUE OF REAL PROPERTY IN THE COUNTY.

ASSESSOR

SWORN AND SUBSCRIBED BEFORE ME

.

2024 TAX CALCULATION ACKNOWLEDGEMENT REPORT

TAXING DISTRICT 31 LODI				COUNTY 02 BERGEN					
	COUNT	NET VALUE	TOTAL TAXES (GENERAL)	TOTAL TAXES (SPECIAL)	DEDUCTION AMOUNT	NET AMOUNT OF TAXES	2024 TAXES (1ST HALF)	2024 TAXES (2ND HALF)	2025 TAXES (1ST HALF)
* RATABLES *	5,020	2,019,470,200	67,692,641.22	.00	67,250.00	67,625,391.22	32,980,010.85	34,645,380.37	33,812,704.37
* RAILROADS *	0	0	.00	.00	.00	.00	.00	.00	.00
* UTILITIES *	1	68,660	2,301.48	.00	.00	2,301.48	1,124.65	1,176.83	1,150.74
* EXEMPTS *	157	220,468,600	.00	.00	.00	.00	.00	.00	.00

TAX RATES FOR THE YEAR OF 2024

TAXING DISTRICT 31 LODI

COUNTY 02 BERGEN

DESCRIPTION OF TAX	SPECIAL TAX CODE	RATE PER \$100	FLAT TAX AMOUNT
COUNTY TAX		.367	
COUNTY OPEN SPACE		.017	
DISTRICT SCHOOL TAX		1.955	
LIBRARY TAX		.054	
LOCAL MUNICIPAL TAX		.959	
MUNICIPAL OPEN SPACE		.000	

TOTAL PROPERTY TAX 2024		3.352	

SPECIAL TAX DESCRIPTION.....

* STATE AID RATE	A01	.000
------------------	-----	------

* STATE AID NOT PART OF GENERAL TAX RATE

TAX RATE EDIT AUDIT TRAIL									
CTY/ DIST	TAX YEAR	RATE SEQ	RATE DESCRIPTION	TAX RATE	FLAT AMOUNT	--SPECIAL TAX CODE	DATA-- RATE	DATA-- FLAT	INHIBIT FLAGS
0231	2024	01	COUNTY TAX	00367	000000				
0231	2024	02	COUNTY OPEN SPACE	00017	000000				
0231	2024	03	DISTRICT SCHOOL TAX	01955	000000				
0231	2024	04	LIBRARY TAX	00054	000000				
0231	2024	05	LOCAL MUNICIPAL TAX	00959	000000				
0231	2024	06	MUNICIPAL OPEN SPACE	00000	000000				
0231	2024	07	STATE AID RATE			A01	00000	000000	
				-----	-----		-----	-----	
0231	2024	00	TOTAL PROPERTY TAX 2024	3.352	.00		.000	.00	

*** TAX RATE ACCEPTED

TAXING DISTRICT NO. 31 LODI

COUNTY NO. 02 BERGEN

PAGE NO	NET TAXABLE VALUE	TOTAL TAXES (GENERAL)	TOTAL TAXES (SPECIAL)	DEDUCTION AMOUNT	NET AMOUNT OF TAXES	2024 TAXES (1ST HALF)	2024 TAXES (2ND HALF)	2025 TAXES (1ST HALF)
0001	5,175,900	173,496.17	.00	.00	173,496.17	84,781.27	88,714.90	86,748.10
0002	5,362,100	179,737.59	.00	250.00	179,487.59	87,706.21	91,781.38	89,743.81
0003	4,514,500	151,326.04	.00	.00	151,326.04	73,947.53	77,378.51	75,663.04
0004	4,914,200	164,723.99	.00	250.00	164,473.99	80,369.62	84,104.37	82,237.03
0005	4,603,800	154,319.39	.00	500.00	153,819.39	75,160.26	78,659.13	76,909.71
0006	5,144,100	172,430.23	.00	.00	172,430.23	84,260.39	88,169.84	86,215.14
0007	5,143,500	172,410.12	.00	250.00	172,160.12	84,125.56	88,034.56	86,080.08
0008	5,011,100	167,972.06	.00	.00	167,972.06	82,081.83	85,890.23	83,986.06
0009	5,521,900	185,094.08	.00	.00	185,094.08	90,448.75	94,645.33	92,547.05
0010	5,279,500	176,968.83	.00	.00	176,968.83	86,478.23	90,490.60	88,484.44
0011	5,207,400	174,552.03	.00	500.00	174,052.03	85,047.24	89,004.79	87,026.04
0012	5,028,700	168,562.02	.00	.00	168,562.02	82,370.13	86,191.89	84,281.03
0013	4,354,500	145,962.84	.00	.00	145,962.84	71,326.74	74,636.10	72,981.45
0014	5,184,800	173,794.49	.00	.00	173,794.49	84,927.03	88,867.46	86,897.28
0015	4,697,900	157,473.61	.00	.00	157,473.61	76,951.63	80,521.98	78,736.82
0016	4,489,700	150,494.74	.00	.00	150,494.74	73,837.78	76,656.96	75,247.39
0017	5,418,500	181,628.12	.00	250.00	181,378.12	88,630.07	92,748.05	90,689.08
0018	4,496,700	150,729.38	.00	.00	150,729.38	73,655.97	77,073.41	75,364.72
0019	4,306,300	144,347.18	.00	750.00	143,597.18	70,162.22	73,434.96	71,798.62
0020	3,837,300	128,626.29	.00	.00	128,626.29	62,855.00	65,771.29	64,313.15
0021	4,932,300	165,330.69	.00	.00	165,330.69	80,791.11	84,539.58	82,665.37
0022	4,858,600	162,860.27	.00	.00	162,860.27	79,583.91	83,276.36	81,430.15
0023	4,393,900	147,283.52	.00	.00	147,283.52	71,972.11	75,311.41	73,641.78
0024	4,265,700	142,986.26	.00	.00	142,986.26	69,872.18	73,114.08	71,493.15
0025	3,893,500	130,510.13	.00	.00	130,510.13	63,775.54	66,734.59	65,255.08
0026	3,769,500	126,353.62	.00	.00	126,353.62	61,744.43	64,609.19	63,176.84
0027	3,573,500	119,783.71	.00	.00	119,783.71	58,533.95	61,249.76	59,891.88
0028	4,383,200	146,924.86	.00	.00	146,924.86	71,796.86	75,128.00	73,462.45
0029	4,335,500	145,325.96	.00	250.00	145,075.96	70,890.51	74,185.45	72,538.00
0030	3,040,000	101,900.79	.00	.00	101,900.79	49,795.22	52,105.57	50,950.41
0031	4,426,300	148,369.59	.00	250.00	148,119.59	72,377.80	75,741.79	74,059.83
0032	4,222,000	141,521.44	.00	1,000.00	140,521.44	68,656.39	71,865.05	70,260.73
0033	4,336,500	145,359.48	.00	.00	145,359.48	71,031.88	74,327.60	72,679.77
0034	4,576,500	153,404.28	.00	500.00	152,904.28	74,713.10	78,191.18	76,452.17
0035	5,370,400	180,015.80	.00	.00	180,015.80	87,967.17	92,048.63	90,007.93
0036	4,265,600	142,982.92	.00	.00	142,982.92	69,870.55	73,112.37	71,491.47
0037	4,354,200	145,952.78	.00	250.00	145,702.78	71,196.82	74,505.96	72,851.40
0038	4,623,300	154,723.00	.00	250.00	154,473.00	75,604.68	79,118.32	77,361.53
0039	3,073,200	103,013.64	.00	.00	103,013.64	50,339.04	52,674.60	51,506.84
0040	1,977,200	66,275.71	.00	250.00	66,025.71	32,136.58	33,889.13	33,012.86
0041	1,787,400	59,913.63	.00	.00	59,913.63	29,277.64	30,635.99	29,956.83
0042	1,958,900	65,662.30	.00	.00	65,662.30	32,086.82	33,575.48	32,831.16
0043	1,933,900	64,824.30	.00	.00	64,824.30	31,677.32	33,146.98	32,412.16
0044	1,964,900	65,863.42	.00	.00	65,863.42	32,185.10	33,678.32	32,931.72
0045	3,563,000	119,431.74	.00	.00	119,431.74	58,361.97	61,069.77	59,715.87
0046	1,422,600	47,685.56	.00	250.00	47,435.56	23,177.20	24,258.36	23,717.82
0047	6,025,800	201,984.81	.00	250.00	201,734.81	98,577.62	103,157.19	100,867.42
0048	6,895,800	231,147.24	.00	.00	231,147.24	112,953.23	118,194.01	115,573.63
0049	4,861,500	162,957.47	.00	250.00	162,707.47	79,506.39	83,201.08	81,353.76
0050	4,993,400	167,378.76	.00	250.00	167,128.76	81,666.92	85,461.84	83,564.40
0051	4,698,400	157,490.38	.00	.00	157,490.38	76,959.80	80,530.58	78,745.22
0052	5,390,200	180,679.53	.00	.00	180,679.53	88,291.51	92,388.02	90,339.79
0053	5,468,800	183,314.17	.00	250.00	183,064.17	89,453.97	93,610.20	91,532.12
0054	5,104,400	171,099.49	.00	.00	171,099.49	83,610.10	87,489.39	85,549.77
0055	5,447,400	182,596.84	.00	500.00	182,096.84	88,978.43	93,118.41	91,048.45
0056	4,559,900	152,847.84	.00	250.00	152,597.84	74,691.19	77,906.65	76,298.96
0057	4,923,700	165,042.42	.00	500.00	164,542.42	80,400.23	84,142.19	82,271.23
0058	4,580,000	153,521.60	.00	.00	153,521.60	75,020.41	78,501.19	76,760.83
0059	4,729,300	158,026.13	.00	500.00	157,526.13	77,215.97	80,810.16	79,013.09
0060	4,616,700	154,751.78	.00	500.00	154,251.78	75,360.12	78,891.66	77,125.92
0061	5,155,100	172,798.96	.00	750.00	172,048.96	84,065.57	87,983.39	86,024.51
0062	5,557,400	186,284.07	.00	250.00	186,034.07	90,905.27	95,128.80	93,017.05
0063	4,986,200	167,137.41	.00	250.00	166,887.41	81,548.98	85,338.43	83,443.72
0064	5,133,000	172,058.17	.00	250.00	171,808.17	83,953.57	87,854.60	85,904.11
0065	5,087,900	170,546.40	.00	500.00	170,046.40	82,396.96	87,649.44	85,023.22

TAXING DISTRICT NO. 31 LODI

COUNTY NO. 02 BERGEN

PAGE NO	NET TAXABLE VALUE	TOTAL TAXES (GENERAL)	TOTAL TAXES (SPECIAL)	DEDUCTION AMOUNT	NET AMOUNT OF TAXES	2024 TAXES (1ST HALF)	2024 TAXES (2ND HALF)	2025 TAXES (1ST HALF)
0066	5,278,300	176,928.59	.00	250.00	176,678.59	86,333.59	90,345.00	88,339.32
0067	4,629,700	155,187.54	.00	250.00	154,937.54	75,709.52	79,228.02	77,468.79
0068	4,906,800	164,475.93	.00	.00	164,475.93	80,373.40	84,102.53	82,238.00
0069	5,451,500	182,734.29	.00	250.00	182,484.29	89,170.61	93,313.68	91,242.16
0070	4,851,100	162,608.86	.00	.00	162,608.86	79,461.04	83,147.82	81,304.46
0071	5,145,200	172,467.10	.00	250.00	172,217.10	84,153.40	88,063.70	86,108.58
0072	4,841,000	162,270.32	.00	.00	162,270.32	79,295.61	82,974.71	81,135.19
0073	4,476,500	150,052.28	.00	250.00	149,802.28	73,200.08	76,602.20	74,901.16
0074	4,726,400	158,428.92	.00	250.00	158,178.92	77,293.45	80,885.47	79,089.48
0075	3,819,100	128,016.23	.00	500.00	127,516.23	62,306.89	65,209.34	63,758.12
0076	6,471,900	216,938.10	.00	.00	216,938.10	106,009.74	110,928.36	108,469.07
0077	4,665,000	156,370.80	.00	250.00	156,120.80	76,287.74	79,833.06	78,060.41
0078	5,032,500	168,689.42	.00	.00	168,689.42	82,432.38	86,257.04	84,344.73
0079	4,566,000	153,052.28	.00	.00	153,052.28	74,791.12	78,261.16	76,526.14
0080	5,249,900	175,976.64	.00	500.00	175,476.64	85,743.39	89,733.25	87,738.34
0081	5,155,100	172,798.95	.00	.00	172,798.95	84,440.56	88,358.39	86,399.50
0082	4,422,300	148,235.50	.00	.00	148,235.50	72,437.30	75,798.20	74,117.77
0083	5,610,600	188,067.32	.00	.00	188,067.32	91,901.66	96,165.66	94,033.68
0084	4,485,500	150,353.95	.00	250.00	150,103.95	73,347.52	76,756.43	75,051.99
0085	4,824,500	161,717.24	.00	.00	161,717.24	79,025.33	82,691.91	80,858.65
0086	4,483,100	150,273.51	.00	.00	150,273.51	73,433.19	76,840.32	75,136.79
0087	4,426,300	148,369.56	.00	250.00	148,119.56	72,377.81	75,741.75	74,059.80
0088	5,228,400	175,255.96	.00	500.00	174,755.96	85,391.22	89,364.74	87,378.01
0089	5,608,600	188,000.28	.00	.00	188,000.28	91,868.89	96,131.39	94,000.18
0090	4,238,000	142,057.76	.00	750.00	141,307.76	69,043.46	72,264.30	70,653.89
0091	3,681,200	123,393.84	.00	.00	123,393.84	60,298.08	63,095.76	61,696.95
0092	5,677,300	190,303.08	.00	250.00	190,053.08	92,869.19	97,183.89	95,026.57
0093	4,956,100	166,128.47	.00	.00	166,128.47	81,180.94	84,947.53	83,064.26
0094	3,644,000	122,146.88	.00	250.00	121,896.88	59,563.74	62,333.14	60,948.46
0095	4,357,600	146,066.74	.00	250.00	145,816.74	71,252.51	74,564.23	72,908.38
0096	4,978,200	166,869.27	.00	.00	166,869.27	81,574.07	85,295.20	83,434.67
0097	4,450,200	149,170.73	.00	250.00	148,920.73	72,769.29	76,151.44	74,460.39
0098	4,801,000	160,929.50	.00	500.00	160,429.50	78,390.40	82,039.10	80,214.78
0099	4,086,900	136,992.89	.00	.00	136,992.89	66,943.44	70,049.45	68,496.46
0100	5,015,000	168,102.81	.00	500.00	167,602.81	81,895.72	85,707.09	83,801.43
0101	5,142,300	172,369.90	.00	.00	172,369.90	84,230.89	88,139.01	86,184.99
0102	4,729,100	158,519.44	.00	.00	158,519.44	77,462.69	81,056.75	79,259.73
0103	4,394,500	147,303.65	.00	.00	147,303.65	71,981.93	75,321.72	73,651.86
0104	4,894,500	164,063.64	.00	.00	164,063.64	80,171.93	83,891.71	82,031.84
0105	4,458,800	149,458.98	.00	.00	149,458.98	73,339.85	76,119.13	74,729.52
0106	4,366,600	146,368.43	.00	250.00	146,118.43	71,274.94	74,843.49	73,059.25
0107	4,378,400	146,763.97	.00	250.00	146,513.97	71,593.21	74,920.76	73,257.02
0108	4,595,100	154,027.75	.00	.00	154,027.75	75,267.76	78,759.99	77,013.89
0109	5,570,900	186,736.56	.00	250.00	186,486.56	91,126.37	95,360.19	93,243.30
0110	13,275,000	444,978.02	.00	.00	444,978.02	217,444.52	227,533.50	222,489.03
0111	4,397,000	147,387.44	.00	.00	147,387.44	72,022.87	75,364.57	73,693.76
0112	4,736,500	158,767.49	.00	250.00	158,517.49	77,458.91	81,058.58	79,258.76
0113	4,589,500	153,840.05	.00	.00	153,840.05	75,176.02	78,664.03	76,920.06
0114	6,812,900	228,368.42	.00	.00	228,368.42	111,595.34	116,773.08	114,184.23
0115	12,741,900	427,108.50	.00	.00	427,108.50	208,712.35	218,396.15	213,554.27
0116	9,144,300	306,516.93	.00	.00	306,516.93	149,783.66	156,733.27	153,258.48
0117	4,317,000	144,705.84	.00	.00	144,705.84	70,712.51	73,993.33	72,352.93
0118	4,094,100	137,234.24	.00	.00	137,234.24	67,061.36	70,172.88	68,617.16
0119	5,118,100	171,558.72	.00	.00	171,558.72	83,834.50	87,724.22	85,779.38
0120	4,240,300	142,134.84	.00	.00	142,134.84	69,456.13	72,678.71	71,067.45
0121	4,294,800	143,961.70	.00	500.00	143,461.70	70,098.88	73,362.82	71,730.86
0122	5,183,000	173,734.17	.00	250.00	173,484.17	84,772.54	88,711.63	86,742.11
0123	19,874,900	666,206.65	.00	.00	666,206.65	321,416.56	344,790.09	333,103.35
0124	25,171,400	843,745.33	.00	250.00	843,495.33	412,182.55	431,312.78	421,747.69
0125	16,439,900	551,065.46	.00	.00	551,065.46	269,285.60	281,779.86	275,532.74
0126	4,630,900	155,227.76	.00	.00	155,227.76	75,854.16	79,373.60	77,613.90
0127	4,785,200	160,399.91	.00	.00	160,399.91	78,381.59	82,018.32	80,199.97
0128	6,005,000	201,287.61	.00	250.00	201,037.61	98,236.91	102,800.70	100,518.83
0129	7,521,400	252,117.32	.00	.00	252,117.32	123,200.55	128,916.77	126,058.68
0130	6,776,900	227,161.69	.00	.00	227,161.69	111,005.63	116,156.06	113,580.87

TAXING DISTRICT NO. 31 LODI

COUNTY NO. 02 BERGEN

PAGE NO	NET TAXABLE VALUE	TOTAL TAXES (GENERAL)	TOTAL TAXES (SPECIAL)	DEDUCTION AMOUNT	NET AMOUNT OF TAXES	2024 TAXES (1ST HALF)	2024 TAXES (2ND HALF)	2025 TAXES (1ST HALF)
0131	5,301,200	177,696.20	.00	250.00	177,446.20	86,708.69	90,737.51	88,723.12
0132	4,059,500	136,074.46	.00	.00	136,074.46	66,494.65	69,579.81	68,037.25
0133	4,113,300	137,877.81	.00	.00	137,877.81	67,375.87	70,501.94	68,938.93
0134	3,131,900	104,981.29	.00	.00	104,981.29	51,300.54	53,680.75	52,490.65
0135	3,267,900	109,540.01	.00	.00	109,540.01	53,528.21	56,011.80	54,770.03
0136	3,941,800	132,129.13	.00	.00	132,129.13	64,566.72	67,562.41	66,064.59
0137	4,481,700	150,226.59	.00	.00	150,226.59	73,410.27	76,816.32	75,113.32
0138	5,023,300	168,381.02	.00	250.00	168,131.02	82,156.68	85,974.34	84,065.53
0139	4,707,600	157,798.74	.00	.00	157,798.74	76,653.50	81,145.24	78,899.39
0140	3,714,300	124,503.32	.00	.00	124,503.32	60,840.25	63,663.07	62,251.69
0141	5,833,700	195,545.63	.00	.00	195,545.63	95,556.01	99,989.62	97,772.84
0142	5,523,600	185,151.08	.00	250.00	184,901.08	90,351.60	94,549.48	92,450.56
0143	3,399,100	113,937.86	.00	.00	113,937.86	55,677.28	58,260.58	56,968.97
0144	4,578,900	153,484.75	.00	250.00	153,234.75	74,877.40	78,357.35	76,617.41
0145	4,243,600	142,245.47	.00	.00	142,245.47	69,510.18	72,735.29	71,122.77
0146	4,062,400	136,171.63	.00	250.00	135,921.63	66,292.14	69,629.49	67,960.84
0147	5,221,400	175,021.32	.00	.00	175,021.32	85,526.55	89,494.77	87,510.70
0148	4,490,700	150,528.28	.00	250.00	150,278.28	73,643.99	76,634.29	75,139.16
0149	4,603,300	154,302.61	.00	.00	154,302.61	75,402.08	78,900.53	77,151.32
0150	4,756,400	159,434.52	.00	.00	159,434.52	77,909.86	81,524.66	79,717.29
0151	4,231,800	141,849.93	.00	.00	141,849.93	69,191.91	72,658.02	70,924.99
0152	3,590,500	120,353.57	.00	250.00	120,103.57	58,687.42	61,416.15	60,051.80
0153	4,901,300	164,291.60	.00	.00	164,291.60	80,283.34	84,008.26	82,145.82
0154	4,354,200	145,952.79	.00	250.00	145,702.79	71,196.80	74,505.99	72,851.43
0155	4,695,200	157,383.10	.00	.00	157,383.10	76,907.39	80,475.71	78,691.58
0156	4,642,900	155,630.01	.00	.00	155,630.01	76,050.73	79,579.28	77,815.03
0157	3,761,800	126,095.55	.00	250.00	125,845.55	61,493.32	64,352.23	62,922.81
0158	4,171,900	139,842.08	.00	.00	139,842.08	68,335.75	71,506.33	69,921.06
0159	4,258,200	142,734.86	.00	.00	142,734.86	69,749.33	72,985.53	71,367.46
0160	4,983,500	167,046.93	.00	250.00	166,796.93	81,379.75	85,417.18	83,398.49
0161	5,457,400	182,932.05	.00	750.00	182,182.05	89,017.24	93,164.81	91,091.04
0162	4,972,800	166,688.24	.00	.00	166,688.24	81,329.50	85,358.74	83,344.13
0163	4,249,300	142,436.53	.00	.00	142,436.53	69,603.54	72,832.99	71,218.29
0164	4,873,200	163,349.68	.00	500.00	162,849.68	79,573.03	83,276.65	81,424.88
0165	4,995,800	167,459.23	.00	250.00	167,209.23	81,706.23	85,503.00	83,604.65
0166	4,632,700	155,288.11	.00	500.00	154,788.11	75,633.66	79,154.45	77,394.08
0167	4,897,600	164,167.54	.00	250.00	163,917.54	80,097.71	83,819.83	81,958.80
0168	6,224,300	208,638.54	.00	.00	208,638.54	101,954.04	106,684.50	104,319.30
0169	4,405,300	147,665.67	.00	250.00	147,415.67	72,033.83	75,381.84	73,707.87
0170	3,866,900	129,618.50	.00	.00	129,618.50	63,339.86	66,278.64	64,809.27
0171	5,050,500	169,292.77	.00	500.00	168,792.77	82,477.22	86,315.55	84,396.41
0172	5,515,000	184,862.81	.00	.00	184,862.81	90,335.71	94,527.10	92,431.44
0173	4,926,900	165,149.69	.00	250.00	164,899.69	80,577.65	84,322.04	82,449.88
0174	4,066,400	136,305.73	.00	.00	136,305.73	66,607.66	69,698.07	68,152.89
0175	4,751,600	159,273.66	.00	.00	159,273.66	77,831.24	81,442.42	79,636.86
0176	4,870,600	163,262.50	.00	250.00	163,012.50	79,655.44	83,357.06	81,506.29
0177	4,844,700	162,394.36	.00	500.00	161,894.36	79,106.22	82,788.14	80,947.20
0178	4,652,300	155,945.10	.00	250.00	155,695.10	75,954.69	79,740.41	77,847.59
0179	4,493,800	150,632.17	.00	500.00	150,132.17	73,358.45	76,773.72	75,066.12
0180	3,824,300	128,190.52	.00	750.00	127,440.52	62,267.06	65,173.46	63,720.30
0181	29,768,600	997,843.46	.00	.00	997,843.46	487,609.69	510,233.77	498,921.74
0182	15,562,800	521,665.04	.00	.00	521,665.04	254,918.69	266,746.35	260,832.55
0183	4,644,500	155,683.63	.00	750.00	154,933.63	75,701.93	79,231.70	77,466.85
0184	4,208,100	141,055.53	.00	250.00	140,805.53	68,803.69	72,001.84	70,402.79
0185	5,689,000	190,695.30	.00	500.00	190,195.30	92,935.86	97,259.44	95,097.67
0186	4,272,100	143,200.79	.00	.00	143,200.79	69,977.01	73,223.78	71,600.43
0187	4,423,700	148,282.42	.00	500.00	147,782.42	72,210.23	75,572.19	73,891.23
0188	4,986,800	167,157.53	.00	.00	167,157.53	81,683.80	85,473.73	83,578.81
0189	4,255,300	142,637.67	.00	250.00	142,387.67	69,315.36	73,072.31	71,193.87
0190	4,258,500	142,744.94	.00	250.00	142,494.94	69,504.28	72,990.66	71,247.47
0191	4,347,900	145,741.61	.00	.00	145,741.61	71,218.65	74,522.96	72,870.82
0192	4,405,800	147,682.40	.00	250.00	147,432.40	72,042.04	75,390.36	73,716.22
0193	4,156,500	139,325.88	.00	.00	139,325.88	68,083.51	71,242.37	69,662.96
0194	4,427,600	148,413.15	.00	250.00	148,163.15	72,399.11	75,764.04	74,081.61
0195	5,098,000	170,884.95	.00	250.00	170,634.95	83,380.28	87,254.67	85,317.49

TAXING DISTRICT NO. 31 LODI

COUNTY NO. 02 BERGEN

PAGE NO	NET TAXABLE VALUE	TOTAL TAXES (GENERAL)	TOTAL TAXES (SPECIAL)	DEDUCTION AMOUNT	NET AMOUNT OF TAXES	2024 TAXES (1ST HALF)	2024 TAXES (2ND HALF)	2025 TAXES (1ST HALF)
0196	4,699,000	157,510.49	.00	.00	157,510.49	76,969.65	80,540.84	78,755.26
0197	5,243,200	175,752.07	.00	250.00	175,502.07	85,758.62	89,743.45	87,751.09
0198	4,806,900	161,127.29	.00	250.00	160,877.29	78,612.06	82,265.23	80,438.65
0199	5,616,400	188,261.73	.00	.00	188,261.73	91,996.65	96,265.08	94,130.89
0200	4,555,500	152,700.37	.00	.00	152,700.37	74,619.13	78,081.24	76,350.19
0201	5,499,000	184,326.48	.00	.00	184,326.48	90,073.62	94,252.86	92,163.29
0202	12,228,700	409,906.03	.00	.00	409,906.03	200,306.11	209,599.92	204,953.05
0203	6,738,800	225,884.59	.00	250.00	225,634.59	110,256.57	115,378.02	112,817.31
0204	4,340,300	145,486.85	.00	.00	145,486.85	71,094.14	74,392.71	72,743.46
0205	4,405,000	147,655.61	.00	.00	147,655.61	72,153.90	75,501.71	73,827.84
0206	3,474,500	116,465.23	.00	.00	116,465.23	56,912.34	59,552.89	58,232.62
0207	7,262,800	243,449.06	.00	500.00	242,949.06	118,714.69	124,234.37	121,474.54
0208	4,479,300	150,146.14	.00	.00	150,146.14	73,120.95	77,025.19	75,073.11
0209	6,228,800	208,789.39	.00	250.00	208,539.39	101,902.77	106,636.62	104,269.71
0210	4,781,600	160,279.22	.00	250.00	160,029.22	78,322.63	81,706.59	80,014.63
0211	5,452,700	182,774.51	.00	.00	182,774.51	89,315.24	93,459.27	91,387.28
0212	4,185,100	140,284.56	.00	250.00	140,034.56	68,176.97	71,857.59	70,017.30
0213	4,718,100	158,150.71	.00	500.00	157,650.71	77,032.49	80,618.22	78,825.39
0214	4,027,200	134,991.76	.00	500.00	134,491.76	65,715.57	68,776.19	67,245.90
0215	3,213,400	107,713.17	.00	.00	107,713.17	52,635.52	55,077.65	53,856.60
0216	4,199,700	140,773.94	.00	.00	140,773.94	68,666.12	72,107.82	70,386.99
0217	3,944,800	132,229.69	.00	.00	132,229.69	64,615.86	67,613.83	66,114.85
0218	5,884,100	197,235.02	.00	750.00	196,485.02	96,006.58	100,478.44	98,242.54
0219	3,986,600	133,630.84	.00	250.00	133,380.84	65,175.54	68,205.30	66,690.44
0220	33,105,500	1,109,696.36	.00	.00	1,109,696.36	542,268.10	567,428.26	554,848.20
0221	4,283,200	143,572.86	.00	.00	143,572.86	70,158.85	73,414.01	71,786.46
0222	4,906,300	164,459.16	.00	.00	164,459.16	80,365.22	84,093.94	82,229.60
0223	4,476,600	150,055.64	.00	500.00	149,555.64	73,076.72	76,478.92	74,777.85
0224	3,956,000	132,605.11	.00	250.00	132,355.11	64,674.31	67,680.80	66,177.58
0225	5,205,400	174,485.02	.00	.00	174,485.02	85,264.50	89,220.52	87,242.53
0226	4,665,400	156,384.20	.00	250.00	156,134.20	76,294.27	79,839.93	78,067.14
0227	4,491,500	150,555.09	.00	250.00	150,305.09	73,445.80	76,859.29	75,152.57
0228	3,545,700	118,851.88	.00	500.00	118,351.88	57,828.59	60,523.29	59,175.96
0229	4,688,800	157,168.59	.00	250.00	156,918.59	76,677.58	80,241.01	78,459.33
0230	2,872,400	96,282.84	.00	1,000.00	95,282.84	46,549.94	48,732.90	47,641.44
0231	3,473,900	116,445.12	.00	250.00	116,195.12	56,777.50	59,417.62	58,097.58
0232	4,250,400	142,473.41	.00	250.00	142,223.41	69,496.57	72,726.84	71,111.73
0233	4,010,700	134,438.65	.00	.00	134,438.65	65,695.28	68,743.37	67,219.36
0234	4,426,300	148,369.58	.00	.00	148,369.58	72,502.83	75,866.75	74,184.82
0235	5,081,900	170,345.29	.00	250.00	170,095.29	83,116.55	86,978.74	85,047.68
0236	5,830,800	195,448.41	.00	.00	195,448.41	95,508.52	99,939.89	97,724.23
0237	4,194,700	140,606.35	.00	.00	140,606.35	68,709.20	71,897.15	70,303.19
0238	5,847,600	196,011.54	.00	.00	196,011.54	95,783.71	100,227.83	98,005.79
0239	8,151,700	273,245.00	.00	.00	273,245.00	133,399.84	139,845.16	136,622.54
0240	4,985,700	167,120.68	.00	.00	167,120.68	81,665.80	85,454.88	83,560.37
0241	3,925,700	131,589.44	.00	750.00	130,839.44	63,927.99	66,911.45	65,419.74
0242	4,000,800	134,106.83	.00	500.00	133,606.83	65,283.13	68,323.70	66,803.45
0243	4,498,100	150,776.30	.00	.00	150,776.30	73,678.90	77,097.40	75,388.18
0244	5,854,600	196,246.19	.00	.00	196,246.19	95,898.37	100,347.82	98,123.13
0245	6,453,100	216,307.92	.00	.00	216,307.92	105,701.81	110,606.11	108,153.97
0246	4,115,700	137,958.27	.00	250.00	137,708.27	67,290.20	70,418.07	68,854.15
0247	9,179,000	307,680.10	.00	250.00	307,430.10	150,352.04	157,078.06	153,715.08
0248	6,427,200	215,439.75	.00	250.00	215,189.75	105,152.56	110,037.19	107,594.90
0249	3,918,100	131,334.73	.00	250.00	131,084.73	63,928.51	67,156.22	65,542.39
0250	4,159,100	139,413.02	.00	1,000.00	138,413.02	67,626.10	70,786.92	69,206.52
0251	4,145,800	138,967.22	.00	500.00	138,467.22	67,658.25	70,808.97	69,233.63
0252	4,303,700	144,260.04	.00	1,000.00	143,260.04	69,994.62	73,265.42	71,630.05
0253	4,138,300	138,715.82	.00	.00	138,715.82	67,660.37	71,055.45	69,357.95
0254	4,116,300	137,978.39	.00	.00	137,978.39	67,425.04	70,553.35	68,989.21
0255	4,132,800	138,531.46	.00	.00	138,531.46	67,695.28	70,836.18	69,265.76
0256	4,544,100	152,318.23	.00	250.00	152,068.23	74,307.38	77,760.85	76,034.14
0257	4,277,100	143,368.41	.00	1,000.00	142,368.41	69,558.93	72,809.48	71,184.23
0258	4,943,200	165,696.07	.00	500.00	165,196.07	80,719.64	84,476.43	82,598.05
0259	4,143,800	138,900.18	.00	250.00	138,650.18	67,750.45	70,899.73	69,325.13
0260	5,726,700	191,958.99	.00	500.00	191,458.99	93,553.37	97,905.62	95,729.53

TAXING DISTRICT NO. 31 LODI

COUNTY NO. 02 BERGEN

PAGE NO	NET TAXABLE VALUE	TOTAL TAXES (GENERAL)	TOTAL TAXES (SPECIAL)	DEDUCTION AMOUNT	NET AMOUNT OF TAXES	2024 TAXES (1ST HALF)	2024 TAXES (2ND HALF)	2025 TAXES (1ST HALF)
0261	4,489,600	150,491.40	.00	500.00	149,991.40	73,289.67	76,701.73	74,995.74
0262	4,448,500	149,113.73	.00	.00	149,113.73	72,866.45	76,247.28	74,556.89
0263	4,479,500	150,152.86	.00	.00	150,152.86	73,374.23	76,778.63	75,076.46
0264	4,437,700	148,751.72	.00	250.00	148,501.72	72,564.56	75,937.16	74,250.89
0265	4,208,000	141,052.15	.00	250.00	140,802.15	68,802.06	72,000.09	70,401.11
0266	4,681,100	156,910.48	.00	750.00	156,160.48	76,301.46	79,859.02	78,080.26
0267	4,133,500	138,554.91	.00	.00	138,554.91	67,456.75	71,098.16	69,277.49
0268	3,977,100	133,312.40	.00	750.00	132,562.40	64,769.92	67,792.48	66,281.22
0269	23,016,400	771,509.72	.00	250.00	771,259.72	376,883.66	394,376.06	385,629.87
0270	38,968,300	1,306,217.42	.00	.00	1,306,217.42	638,300.78	667,916.64	653,108.73
0271	28,405,800	952,162.41	.00	.00	952,162.41	465,287.04	486,875.37	476,081.23
0272	4,641,100	155,569.67	.00	250.00	155,319.67	75,896.25	79,423.42	77,659.85
0273	4,796,500	160,778.67	.00	250.00	160,528.67	78,441.69	82,086.98	80,264.35
0274	4,041,700	135,477.78	.00	250.00	135,227.78	69,191.92	66,035.86	67,613.91
0275	3,724,700	124,851.94	.00	250.00	124,601.94	60,885.61	63,716.33	62,301.00
0276	6,151,300	206,191.58	.00	.00	206,191.58	100,758.31	105,433.27	103,095.81
0277	5,610,200	188,053.92	.00	.00	188,053.92	91,895.09	96,158.83	94,026.97
0278	30,325,400	1,016,507.41	.00	.00	1,016,507.41	452,872.61	563,634.80	508,253.73
0279	5,497,000	184,259.43	.00	.00	184,259.43	90,040.89	94,218.54	92,129.74
0280	4,265,500	142,979.56	.00	.00	142,979.56	69,868.91	73,110.65	71,489.80
0281	4,123,300	138,213.02	.00	500.00	137,713.02	67,289.68	70,423.34	68,856.54
0282	5,510,300	184,705.26	.00	.00	184,705.26	90,258.75	94,446.51	92,352.65
0283	3,689,000	123,655.30	.00	250.00	123,405.30	60,300.83	63,104.47	61,702.69
0284	4,136,600	138,658.81	.00	.00	138,658.81	67,757.54	70,901.27	69,329.42
0285	4,180,000	140,113.61	.00	500.00	139,613.61	68,218.41	71,395.20	69,806.83
0286	4,023,100	134,854.30	.00	1,000.00	133,854.30	65,523.39	68,330.91	66,927.17
0287	4,058,600	136,044.28	.00	.00	136,044.28	66,479.89	69,564.39	68,022.17
0288	4,476,100	150,038.89	.00	.00	150,038.89	73,318.54	76,720.35	75,019.46
0289	4,851,900	162,635.69	.00	.00	162,635.69	79,474.14	83,161.55	81,317.88
0290	5,033,100	168,709.50	.00	.00	168,709.50	82,442.21	86,267.29	84,354.77
0291	3,594,700	120,494.37	.00	250.00	120,244.37	58,631.23	61,613.14	60,122.20
0292	4,228,600	141,742.66	.00	750.00	140,992.66	68,889.51	72,103.15	70,496.35
0293	5,210,200	174,645.89	.00	250.00	174,395.89	85,218.10	89,177.79	87,197.98
0294	4,110,400	137,780.63	.00	500.00	137,280.63	67,078.39	70,202.24	68,640.33
0295	6,412,700	214,953.69	.00	.00	214,953.69	105,040.04	109,913.65	107,476.88
0296	24,905,600	834,835.71	.00	.00	834,835.71	407,953.75	426,881.96	417,417.86
0297	17,694,400	593,116.28	.00	.00	593,116.28	289,834.28	303,282.00	296,558.17
0298	6,454,500	216,354.85	.00	250.00	216,104.85	105,599.73	110,505.12	108,052.45
0299	7,177,500	240,589.78	.00	.00	240,589.78	117,567.48	123,022.30	120,294.91
0300	4,643,600	155,653.49	.00	.00	155,653.49	76,062.20	79,591.29	77,826.77
0301	26,075,200	874,040.71	.00	.00	874,040.71	427,111.80	446,928.91	437,020.38
0302	11,525,700	386,341.47	.00	.00	386,341.47	188,790.97	197,550.50	193,170.75
0303	3,788,600	126,993.88	.00	.00	126,993.88	62,057.28	64,936.60	63,496.97
0304	4,306,500	144,353.88	.00	750.00	143,603.88	70,165.49	73,438.39	71,801.96
0305	4,480,600	150,189.73	.00	250.00	149,939.73	73,267.25	76,672.48	74,969.89
0306	6,147,100	206,050.78	.00	250.00	205,800.78	92,349.95	113,450.83	102,900.40
0307	12,898,700	432,364.40	.00	250.00	432,114.40	202,941.17	229,173.23	216,057.22
0308	3,033,900	101,696.31	.00	250.00	101,446.31	49,570.31	51,876.00	50,723.17
0309	1,690,600	56,668.93	.00	250.00	56,418.93	27,442.07	28,976.86	28,209.48
0310	1,729,600	57,976.21	.00	.00	57,976.21	28,330.88	29,645.33	28,988.12
0311	1,500,500	50,296.77	.00	.00	50,296.77	24,578.22	25,718.55	25,148.40
0312	1,391,500	46,643.10	.00	.00	46,643.10	22,792.80	23,850.30	23,321.55
0313	1,761,700	59,052.19	.00	.00	59,052.19	28,541.66	30,510.53	29,526.11
0314	4,765,100	159,726.14	.00	250.00	159,476.14	77,802.36	81,673.78	79,738.10
0315	4,557,700	152,774.09	.00	.00	152,774.09	74,530.15	78,243.94	76,387.07
0316	5,225,500	175,158.76	.00	.00	175,158.76	85,593.70	89,565.06	87,579.42
0317	5,044,500	169,091.66	.00	250.00	168,841.66	82,378.92	86,462.74	84,420.87
0318	4,801,400	160,942.92	.00	.00	160,942.92	78,646.96	82,295.96	80,471.49
0319	5,414,800	181,504.09	.00	.00	181,504.09	88,694.44	92,809.65	90,752.06
0320	7,763,400	260,229.19	.00	.00	260,229.19	127,164.53	133,064.66	130,114.61
0321	6,605,700	221,423.07	.00	.00	221,423.07	108,201.38	113,221.69	110,711.56
0322	4,463,800	149,626.58	.00	.00	149,626.58	73,117.07	76,509.51	74,813.31
0323	3,675,100	123,189.36	.00	.00	123,189.36	60,198.18	62,991.18	61,594.70
0324	4,487,000	150,404.23	.00	250.00	150,154.23	73,372.10	76,782.13	75,077.14
0325	4,714,800	158,040.10	.00	.00	158,040.10	77,228.44	80,811.66	79,020.08

TAXING DISTRICT NO. 31 LODI

COUNTY NO. 02 BERGEN

	PAGE NO	NET TAXABLE VALUE	TOTAL TAXES (GENERAL)	TOTAL TAXES (SPECIAL)	DEDUCTION AMOUNT	NET AMOUNT OF TAXES	2024 TAXES (1ST HALF)	2024 TAXES (2ND HALF)	2025 TAXES (1ST HALF)
	0326	4,251,300	142,503.58	.00	750.00	141,753.58	69,261.31	72,492.27	70,876.81
	0327	4,355,700	146,003.06	.00	250.00	145,753.06	71,221.40	74,531.66	72,876.56
	0328	4,400,900	147,518.18	.00	500.00	147,018.18	71,836.79	75,181.39	73,509.10
	0329	3,783,100	126,809.51	.00	250.00	126,559.51	61,842.22	64,717.29	63,279.77
	0330	4,637,800	155,459.06	.00	250.00	155,209.06	75,842.20	79,366.86	77,604.55
	0331	4,409,000	147,789.68	.00	250.00	147,539.68	72,094.46	75,445.22	73,769.86
	0332	4,271,300	143,173.99	.00	500.00	142,673.99	69,713.91	72,960.08	71,337.03
	0333	3,663,200	122,790.48	.00	250.00	122,540.48	60,079.72	62,460.76	61,270.26
	0334	6,150,900	206,178.16	.00	.00	206,178.16	100,751.77	105,426.39	103,089.10
	0335	2,896,900	97,104.09	.00	.00	97,104.09	47,451.25	49,652.84	48,552.06
	0336	3,708,500	124,308.92	.00	250.00	124,058.92	60,620.26	63,438.66	62,029.49
	0337	3,426,000	114,839.52	.00	.00	114,839.52	55,992.90	58,846.62	57,419.78
	0338	5,343,100	179,100.71	.00	500.00	178,600.71	87,270.02	91,330.69	89,300.38
	0339	3,642,100	122,083.18	.00	500.00	121,583.18	59,407.62	62,175.56	60,791.61
	0340	4,338,100	145,413.10	.00	.00	145,413.10	71,058.12	74,354.98	72,706.58
	0341	4,280,000	143,465.58	.00	750.00	142,715.58	69,731.43	72,984.15	71,357.81
	0342	4,500,400	150,853.40	.00	500.00	150,353.40	73,466.56	76,886.84	75,176.72
	0343	4,130,000	138,437.59	.00	250.00	138,187.59	67,524.42	70,663.17	69,093.83
	0344	4,325,900	145,004.17	.00	250.00	144,754.17	70,358.27	74,395.90	72,377.10
	0345	4,192,600	140,535.94	.00	250.00	140,285.94	68,549.83	71,736.11	70,142.99
	0346	8,544,200	286,401.59	.00	.00	286,401.59	139,954.01	146,447.58	143,200.82
	0347	4,852,400	162,652.45	.00	.00	162,652.45	79,482.33	83,170.12	81,326.25
	0348	3,938,900	132,031.91	.00	250.00	131,781.91	64,394.22	67,387.69	65,890.97
	0349	4,462,400	149,579.65	.00	.00	149,579.65	73,094.16	76,485.49	74,789.84
	0350	4,494,000	150,638.88	.00	500.00	150,138.88	73,361.74	76,777.14	75,069.47
	0351	4,492,200	150,578.54	.00	.00	150,578.54	73,582.27	76,996.27	75,289.29
	0352	4,210,000	141,119.20	.00	500.00	140,619.20	68,709.85	71,909.35	70,309.62
	0353	4,738,000	158,817.75	.00	.00	158,817.75	77,608.47	81,209.28	79,408.90
	0354	5,812,500	194,834.99	.00	.00	194,834.99	95,208.77	99,626.22	97,417.52
	0355	4,831,600	161,955.22	.00	250.00	161,705.22	79,016.62	82,688.60	80,852.65
	0356	4,723,600	158,335.08	.00	.00	158,335.08	77,372.59	80,962.49	79,167.57
	0357	4,639,000	155,499.29	.00	750.00	154,749.29	75,611.84	79,137.45	77,374.68
	0358	4,235,800	141,984.03	.00	500.00	141,484.03	69,132.43	72,351.60	70,742.05
	0359	4,807,200	161,137.34	.00	500.00	160,637.34	78,491.96	82,145.38	80,318.69
	0360	4,035,200	135,259.91	.00	250.00	135,009.91	65,971.62	69,038.29	67,504.97
	0361	1,773,800	59,457.78	.00	.00	59,457.78	28,929.88	30,527.90	29,728.90
	0362	4,692,200	157,282.53	.00	.00	157,282.53	76,858.26	80,424.27	78,641.30
	0363	4,589,800	153,850.08	.00	250.00	153,600.08	74,760.60	78,839.48	76,800.06
	0364	4,583,700	153,645.62	.00	.00	153,645.62	75,081.03	78,564.59	76,822.84
	0365	4,572,000	153,253.43	.00	.00	153,253.43	74,889.38	78,364.05	76,626.74
	0366	4,459,800	149,492.50	.00	250.00	149,242.50	72,926.55	76,315.95	74,621.27
	0367	4,585,100	153,692.54	.00	250.00	153,442.54	74,978.96	78,463.58	76,721.31
	0368	4,340,100	145,480.16	.00	.00	145,480.16	71,090.87	74,389.29	72,740.10
	0369	4,546,700	152,405.38	.00	.00	152,405.38	74,474.96	77,930.42	76,202.72
	0370	3,462,500	116,063.00	.00	.00	116,063.00	56,715.76	59,347.24	58,031.50

TAXING DISTRICT NO. 31 LODI

COUNTY NO. 02 BERGEN

PAGE NO	NET TAXABLE VALUE	TOTAL TAXES (GENERAL)	TOTAL TAXES (SPECIAL)	DEDUCTION AMOUNT	NET AMOUNT OF TAXES	2024 TAXES (1ST HALF)	2024 TAXES (2ND HALF)	2025 TAXES (1ST HALF)
0001	68,660	2,301.48	.00	.00	2,301.48	1,124.65	1,176.83	1,150.74
**DIST TOTAL	68,660	2,301.48	.00	.00	2,301.48	1,124.65	1,176.83	1,150.74

TAXING DISTRICT NO. 31 LODI

COUNTY NO. 02 BERGEN

NAME OF OWNER ADDITIONAL OWNERS	PAGE NO.	BLOCK NO.	LOT NO.	LOT QUALIF.	ACCOUNT NO.	DEED BOOK PAGE	CLASS	PROPERTY LOCATION
A.M.S.ENTERPRISES,INC	0216	143.01	6		300800	06887 00737	2	33 MITCHELL ST
AA&J LLC	0051	32	16		069300	03176 00757	4A	155 SO MAIN ST
AARABI NADER	0079	52	74.01		108100	03525 01209	2	536 HARRISON AVE
ABANTO,AMELIA	0313	233.03	61.06	C0061		08333 00008	2	205A TERHUNE AVE
ABAQUIN, ROMEO CUYUGAN& MARY JOY C	0258	174.18	6		362600	01986 00794	2	3 REDSTONE LN
ABARCA,CARRILLO VICTOR MANUEL ETAL	0119	74	20		165900	05028 01620	2	14 HAMILTON AVE
ABARCA,LORENA & ABARCA, LORENA	0170	116	36		235600	03611 00039	2	199 BELL AVE
ABBAS,XANDER&KATARZYNA ALEKSANDRA	0098	61	54		135000	04361 01697	2	340 WESTERVELT PL
ABDELBAKY, MOHAMED MAGDY	0232	156	37.02		323600	00946 00901	2	15 GREEN CT
ABDELHAMID,GAMA L	0186	125	15		258000	00195 00680	2	14 N WOODSIDE AVE
ABDELSAYED,MERVAT	0366	277	42		504400	08690 00116	2	46 MAC ARTHUR AVE
ABDOOL,FAZAL A.& RAJANDAI	0245	170	10.01		344200	08095 00177	2	27 HANSEN ST
ABDUL, LISA A	0307	233	58		427800	03029 00368	2	157 NORWOOD AVE
ABDULKARIM, SAMAAAN	0192	125.05	7		267300	02550 01284	2	8 ROBERT CT
ABIGAIL BURKE LLC	0202	134	2		280800	04753 01782	4B	234 GARIBALDI AVE
ABILITATO (ETALS),AGOSTINO	0061	41	21		083100	08307 00534	2	43 MCKINLEY AVE
ABOUSAMRA,CHRISTIANE	0033	21.01	46		043700	06995 00647	2	33 MARY ST
ABOUZID, SARA & MOHAMED ETAL	0206	137	4	C0005		04493 01991	2	266 GARIBALDI AVE
ABRAMOWITZ,SHARON & JAYNE	0152	103	4.01		210100	09127 00928	2	109 WASHINGTON ST
ABREU,JUAN CARLOS&ALEXANDRA	0314	234	10		428900	04774 00349	2	213 TERRACE AVE
ABROL,RAJ	0291	219	46		407300	08493 00037	2	26 AVE F
ABUALI,MOHAMMED	0175	119	44		241500	03623 01214	2	105 LAWRENCE AVE
ABUALOUF, SAMEER	0148	100	2		204400	01602 01670	2	83 SPRING ST
ABUALOUF, SAMER F	0339	258	123		464800	00894 01754	2	133 SAINT JOSEPH BLVD
ABUGHANIEH, MOHAMMAD	0330	251	11		452200	02179 01543	2	22-24 HOWARD ST
ABUL-HUDA,AHMAD & NADIA	0183	122.03	11		254100	08146 00646	2	6A SHORT ST
ACERO,DIEGO & EVELYN X	0132	91	10		183000	09081 00459	2	49 HUNTER ST
ACESKI,ILIJA & ACESKA, MITRA	0155	104	3.02		214800	06953 00147	2	138 UNION ST
ACEVEDO, SANDRA	0084	55	13		114900	04147 01526	2	406 FARNHAM AVE
ACEVEDO,DOMINGO A	0330	251	13		452300	04917 01849	2	26-28 HOWARD ST
ACHARYA,RUP REKHA SHAH	0059	40	21		800300	04078 00747	2	33 KIPP AVE.
ACOSTA, JOSE	0045	29	1.01	C007M	061800	01159 00723	2	44 SO MAIN ST # 7M
ACOSTA, SCARLY	0313	233.03	61.06	C0065		05109 00877	2	205E TERHUNE AVE
ACOSTA,NAPOLEON EMILIO	0234	157	38		326600	09079 00310	2	43 HOPE ST
ACQUAFREDDA,MELISSA	0132	91	8		182900	08230 00278	2	45 HUNTER ST
ACQUAFREDDA,WILLIAM	0287	217	37		401500	09197 00055	2	104 AVE E
ADAM,MEHMET&DUYGU EDA BESTAS	0021	12	20		029400	04950 01102	2	108 GARFIELD AVE
ADAMO,MARC A	0340	258	155.01		466200	09187 00338	2	6 STOKES ST
ADAMO,PATRICIA	0161	108	12		222900	06901 00693	2	11 MADISON ST
ADAMSKI,ROBERT L.& SUSAN A.	0336	256	207.01		460300	07600 00401	2	1 CHRISTIE ST
ADDA REALTY - LODI 17,LLC	0269	177.02	2.05		378800	07767 00650	4B	180 ROUTE 17 SOUTH
ADDVENSKY, ELIZABETH	0040	29	1.01	C002B	053800	03237 00074	2	44 SO MAIN ST UNIT 2B
ADEEL, SHEHARYAR	0010	5	38		013000	04781 00054	2	144 WESTMINSTER PL
ADEMI,DORELA	0330	251	5		451900	04864 01902	2	10 HOWARD ST
ADONAY,EMMY LOU	0315	235	9		431200	08880 00482	2	104 KIPP AVE
ADVANCE HOUSING 2000 INC.NJ	0312	233.03	61.06	C0047		08323 00668	15F	202E TERHUNE AVE
ADZIMA JR, STEPHEN J	0247	174.01	13		347500	02880 01623	4A	126 ESSEX ST
AG INVESTMENTS LLC	0299	229	26		419400	01706 00023	4A	168 ROUTE 46
AGAPITO,ROBERT & DIANE	0053	34	30		073100	06811 00803	2	21 MCKINLEY AVE
AGOSTA,FRANCESCO & PASQUA	0015	9	9		020300	06920 00308	2	10 HOME PL
AGOSTA,SALVATORE(D)& SLAVKA	0367	277	46		504800	06902 00004	2	4 WISSE CT
AGRAMONTE,JHOVANNY GIL ETAL	0226	154	44		316700	02758 01626	2	83 GARIBALDI AVE
AGUILAR, CARLOS & ORTIZ, BETSY	0116	72	6	C0002		04124 00557	2	427 WESTMINSTER PL
AGUILERA,FERNANDO N	0271	202	10		381800	09190 00062	2	24 AVE A
AGUIRRE, CESAR A	0079	52	74.04	C0005	108400	03156 01207	2	524 HARRISON AVE UNIT 5
AGUIRRE, HECTOR L ETAL	0027	18	2.03		036500	03070 00037	2	10 WALNUT PL
AGUNDELO (ETAL), YOVANNA MARIA	0021	12	27		029700	00655 00931	2	96 GARFIELD AVE
AGUS,GJULSUM I	0209	140	6		292000	08864 00394	2	367 GARIBALDI AVE
AGYEMAN,KWAKU & ELIZABETH	0021	12	8		028600	07458 00714	2	341 PASSAIC AVE
AHMAD, MARWAN BADER & MARISSA	0267	176.11	4		376000	00883 02079	15F	87 TRUDY DR
AHMAD,NAVEED & ANSA	0329	250	43		450500	07485 00289	2	47 HOWARD ST
AHMED, MOHAMMED A	0038	27	8.01		051700	05095 00485	2	39 NORWOOD AVE
AHMED, MOHAMMED M	0216	143.01	15		301600	04681 01180	2	67 MITCHELL ST
AHMED, SHUAIB B & SUMAIRA Y	0143	97	14.03	C0006	197700	02068 00085	2	209 UNION ST #6
AHMED, TAREQ	0354	267	17	C0001		04709 01160	2	139 CHURCH ST UNIT 1
AHMED,KHURRAM & KULSOOM F	0325	248	40		444800	08752 00905	2	77 KEASLER AVE
AHMED,MIAN J.&SHEHZADI,RAFFAT	0276	204	67		697500	08409 00006	2	54 AVE B
AHMED,SYED KASHIF	0177	120	45		245500	04938 00971	2	281 BELL AVE

TAXING DISTRICT NO. 31 LODI

COUNTY NO. 02 BERGEN

NAME OF OWNER ADDITIONAL OWNERS	PAGE NO.	BLOCK NO.	LOT NO.	LOT QUALIF.	ACCOUNT NO.	DEED BOOK	DEED PAGE	CLASS	PROPERTY LOCATION
AHMED, SYED QAISER & SYED KASHIF	0169	115	40		234300	04907	00207	2	13 LAWRENCE AVE
AHMEMULIC, ALMIR & SELMA	0056	37	29		076700	03539	01710	2	156 PROSPECT ST
AJDYNA, MARIUSZ & KOLEDA, SYLWIA	0109	67	6		151700	02509	01721	2	80 CORABELLE AVE
AJH REALTY LLC	0152	103	5.04		210700	04323	00714	2	129 WASHINGTON ST
AJRUSOSKI, ZIJA & FERZIYE	0100	62	76		138900	07601	00549	2	9A CORABELLE AVE
AKHTAR, NADEEM & SULTANA, MARYAM	0180	121	51		249000	02426	01941	2	243 PATERSON AVE
ALAMIA, GIUSEPPE & ROSALIA	0149	100	15		205200	06879	00419	2	111 SPRING ST
ALARCON, JOSE GUILLERMO	0033	22	8		045000	03625	01572	2	70 CHESTNUT ST
ALBAN, CARLOS & HERRERA, MARTHA	0106	65	32		146600	02369	01260	2	35 RIVER ST
ALBANESE, ALPHONSE & MADELINE	0253	174.07	29		355900	07033	00835	2	24 GREENLAWN DR
ALBANESE, RICHARD & LAURELL	0021	12	18		029300	06946	00131	2	112 GARFIELD AVE
ALBANESE, RICHARD & LAURELL	0216	143.01	16.06		301800	08111	00149	2	56 KENNEDY DR
ALBARIM, NASIR	0102	63	38		140700	08791	00792	2	121 CORABELLE AVE
ALBARRAN, DELIA & LUIS	0156	104	8		215900	08272	00703	2	1 PROSPECT ST
ALBASSAM, AMAR & ODATALLA, MARAM	0174	119	39.01		241200	03222	00805	2	113 LAWRENCE AVE
ALBAY, IRFAN	0057	38	21		077900	04461	01285	2	137 PROSPECT ST
ALBERTI, PHILIP S. (V)	0273	204	13		384600	07722	00336	2	17 AVE A
ALBERTS, CHARLES A & MARY ANN D	0001	1	1			00080	02268	2	157 FARNHAM AVE
ALBURTUS, PATRICIA J.	0145	99.01	9		200600	08009	00795	2	83 AUTUMN ST
ALDANA, EDUARDO FLORES ETAL	0013	7	19		017600	04396	00840	2	60 WESTERVELT PL
ALEJANDRO, YVETTE & ALLEN	0244	167.01	43.02		341900	02907	01817	2	7 RIVERVIEW AVE
ALEX GABRIEL	0307	233	53	C0002	427600	05156	01031	2	149 NORWOOD AVE
ALEXANDER, ANDREA C	0062	53	69		111700	00718	02378	2	251 WESTMINSTER PL
ALFANO, THOMAS & REGIA L ETALS	0262	176.03	6		368500	04270	01949	2	37 TRUDY DR
ALFARO DANIEL H	0078	52	59		107500	02703	02030	2	413 FARNHAM AVE
ALFONSO MASTROFILIPPO	0206	137	4	C0002		07367	00734	2	266 GARIBALDI AVE
ALFONSO MASTROFILIPPO	0206	137	4	C0004		07367	00737	2	266 GARIBALDI AVE
ALI, SYED & NAYLA	0198	130	6		275900	01266	00822	2	446 WESTMINSTER PL
ALICEA, CELENITA	0027	17	29	C0019		04792	00174	2	124 HOME PL UNIT 19
ALICEA, LUIS & MAYMI	0158	105.01	30		217800	02273	00937	2	33 ORCHARD ST
ALIKO, OZCAN JOHN	0324	248	17		443900	02122	01222	2	140 HAMILTON AVE
ALKEO LLC	0009	5	23.01		012100	02574	00492	4A	172-174 WESTMINSTER PL
ALLADEEN, NUWINA S ETAL	0039	29	1.01	C001A	053100	04477	00286	2	44 SO MAIN ST APT 1A
ALLAHYARI, ALIREZA & VIDA	0320	238	24		436800	04168	00654	4A	194 ROUTE 46
ALLAHYARI, ALIREZA & VIDA	0200	130	50		277700	08677	00391	2	369 WESTERVELT PL
ALLECCA JR, THOMAS	0180	121	43		248600	02533	00876	2	259 PATERSON AVE
ALLEN, HAROLD A	0179	121	26		247800	01595	00318	2	280 BELL AVE
ALLEN, BRUCE J. & JOANNE	0127	89	10		175800	06951	00246	2	51 UNION ST
ALLEN, DANIEL E & JENNIFER L	0347	263	133		476400	08631	00072	2	220 CHARLTON AVE
ALLEN, DANIEL E & JENNIFER LYNN	0023	14	1		031400	08239	00509	2	439 PASSAIC AVE
ALLGEIER, ARTHUR & PATRICIA	0060	41	9		082600	08439	00125	2	64 KIPP AVE
ALLIAJ, DERVISH & FATMIRE	0072	50	56		100100	04233	00488	2	297 FARNHAM AVE
ALMACHE, BIBIANA	0135	92	30		187200	04811	01549	2	86 PROSPECT ST
ALMANZAR, ARLENNY E & PENA, HECTOR A	0078	52	56.03		107300	04639	01752	2	421 FARNHAM AVE
ALMANZAR, MARIA	0020	11	3		027700	08513	00562	2	3 SO CORABELLE AVE
ALMANZAR, RONDYS & ROSARIO, CECILIA	0003	2	9		003000	08790	00438	2	219 FARNHAM AVE
ALMONTE, RUBEN ARIEL	0215	143	24		299500	05277	01897	2	46 MITCHELL ST
ALMONTE, NATIVIDAD	0065	44	1.01		088800	09091	00319	2	104 GROVE ST
ALMONTE, NEFTALI E & MARTINEZ, KILDIA	0119	74	22		166000	03995	01396	2	16 HAMILTON AVE
ALRAUD, EBRAHIM	0116	72	1		161500	05222	00160	2	411 WESTMINSTER PL
ALSHAEBANI, BASSAM	0169	115	24		233500	00777	00418	2	45 LAWRENCE AVE
ALVARADO, DIMAS R ETAL	0215	143	26		299700	02850	00288	2	38 MITCHELL ST
ALVARADO, JORGE & CRUZ MARIA	0256	174.10	5		359700	08870	00464	2	14 WHITEOAK DR
ALVARADO, REINALDO S ETALS	0222	151	59		309900	04905	00518	2	78 GARIBALDI AVE
ALVAREZ (ETALS), FRANCISCO L	0276	204	82		388200	09515	00366	2	22 AVE B
ALVAREZ CASTANEDA, GLORIA E	0021	12	11		028800	04041	01973	2	345 PASSAIC AVE
ALVAREZ PROPERTIES LLC	0273	204	6		384200	01259	00290	4B	372 MAIN ST
ALVAREZ, CHRISTINE	0346	260	197		474200	02777	01057	2	304 CHURCH ST
ALVAREZ, ERIKA	0129	89.01	15		178900	03398	02160	2	14 MASSEY ST
ALVAREZ, JACQUELINE	0206	137	4	C0001		04369	00097	2	266 GARIBALDI AVE
ALVAREZ, JACQUELINE	0224	153	1.01		313600	03079	00595	4A	34 VICTOR ST
ALVAREZ, LEVIS & WENDY C.	0075	51	32		102400	09361	00418	2	375 FARNHAM AVE
ALVAREZ, ODRIS	0186	125	19		258400	04859	00326	2	6 N WOODSIDE AVE
ALVAREZ, VICTOR ARIAS ETAL	0146	99.01	17.01		201000	04254	00842	2	99 AUTUMN ST
ALVEAR, VICTOR JR & EVELYN	0044	29	1.01	C006B	059400	09166	00040	2	44 SO MAIN ST #6B
ALVIA, CESAR D & KELLY	0006	4	5.01		008000	05196	00518	2	210 FARNHAM AVE
AMA LODI PROPERTIES LLC	0092	59	40		127600	05057	00355	2	99 BURNS AVE
AMABILE, ANTONIO, ANGELA (S) MARIE	0223	152	15		311800	07604	00442	2	129 KENNEDY DR

TAXING DISTRICT NO. 31 LODI

COUNTY NO. 02 BERGEN

NAME OF OWNER ADDITIONAL OWNERS	PAGE NO.	BLOCK NO.	LOT NO.	LOT QUALIF.	ACCOUNT NO.	DEED BOOK	DEED PAGE	CLASS	PROPERTY LOCATION
AMAR ALBASSAM AND MARMAN ODATAALLA	0162	109	20.01		224700	02119	01919	2	127 HUNTER ST
AMAR, ALINE	0362	276	9		497500	02418	01888	2	17 MAC ARTHUR AVE
AMARO, BILLY & BENCOSME, ANABERLIN	0265	176.07	4		372100	03403	01790	2	36 TRUDY DR
AMBATZOGLOU, XENIA	0160	107	10		222000	05082	01185	2	140 WASHINGTON ST
AMEROSIO, MAURO (S) LORRAINE	0243	166	38.01		340800	06570	00932	2	34 RIVERVIEW AVE
AMEHULE & STELLA CHINWO	0248	174.05	1		348400	08696	00483	2	8 LUCILLE DR
AMER, MOHAMED Z&ELBARADEI SHERIHAN M	0151	101	14		208400	03479	01921	2	85 JAMES ST
AMERICAN LEGION POST 136	0127	89	7.02		175400			15F	41 UNION ST
AMERICAN OIL CO BP	0248	174.02	14		347800	08382	00885	4A	80 ESSEX ST
AMERICAN ONE INVESTMENT LLC	0319	238	1		436400	03461	01650	4A	206 ROUTE 46
AMERIFUNDS SECURED INCME FUND I LLC	0046	29	5	C003A	062600	02654	01119	2	50 SO MAIN ST #3A
AMEZQUINTA, YUDERKA & JOSE	0068	47	22		093300	03158	01626	2	163 GROVE ST
AMINLARI, ZAHRA H	0298	225	277		417200	03802	01531	2	148 CHURCH ST
AMINLARI, ZAHRA H	0111	68	11		154500	03520	00440	2	156 CORABELLE AVE
AMMAR, WAHEED	0082	54	1.02		112200	05063	01450	2	56 WILLARD ST
AMMARI, SABA KARIM	0121	76	16.01	C0004		04478	01214	2	596 HARRISON AVE UNIT 4
AMPIE, LEONEL & OLGA M	0275	204	41.01		386100	04459	01829	2	71 AVE A
ANAND, DEV & RITA	0104	64	64		144500	08499	00944	2	151 CORABELLE AVE
ANATRA, JOSEPH G.	0240	164	39			06686	00960	4A	94 SIDNEY ST
ANDERSEN, WALTER & BRUNO, LORRIANE	0201	132	17		279500	02217	01201	2	260 CORABELLE AVE
ANDERSON, PAULINE & RASHEED	0173	119	11		239700	03592	00496	2	278 UNION ST
ANDERSON, TOMMY M	0167	113	25		231100	01049	00243	2	165 TERRACE AVE
ANDERSON, CARL A	0112	68	41		156000	08720	00063	2	214 CORABELLE AVE
ANDERSON, EUGENE R SR&DONNA M	0022	13	5		030300	06237	00166	2	367 PASSAIC AVE
ANDIA, NELLY V	0363	276	17		498700	01192	01600	2	33 MAC ARTHUR AVE
ANDRE (ETAL), JEAN	0167	113	19		230800	09353	00441	2	44 MCKINLEY AVE
ANDREWS, KEINO	0135	92	31		187300	03420	01284	2	82 PROSPECT ST
ANDUJAR, ANGELICA & TIERNEY, ALLYSON	0110	67	14		152500	02773	00299	2	48 CORABELLE AVE
ANDUJAR, JENNIFER	0051	32	13		069100	02781	00034	2	128 TERRACE AVE
ANDUJAR, JORGE&DEBSKA, EWELINA	0169	115	22		233300	04038	00062	2	250 UNION ST
ANEKE, IFEOMA & KESTER O	0066	45	13		090300	04211	01843	2	119 GROVE ST
ANELLO, ROBERT M. & ELISE A.	0149	100	39		206500	07346	00867	2	76 JAMES ST
ANEVSKI, JAMES	0021	12	29		029800	09319	00048	2	92 GARFIELD AVE
ANGEL, CATO B	0235	158.01	15		328900	04963	01179	4A	80 ROUTE 46
ANGELA PATRICIA YEPES LIVING TRUST	0075	51	46		103100	02015	00360	2	343 FARNHAM AVE
ANGUISACA, MIGUEL ARGENIO	0195	127	26		271600	04263	01872	2	101 NORWOOD AVE
ANIA, SALVATORE J	0286	217	8		400100	04163	01029	2	57 AVE D
ANIKSA REALTY LLC	0225	153	21		314500	02413	01964	4B	169 KENNEDY DR
ANIL, RAMON AQUILES	0364	277	7		500800	09266	00086	2	2 ORCHARD CT
ANNELA, LINGAREDDY & AGIARY, SRUTHI	0079	52	74.04	C0003	108400	04147	01784	2	524 HARRISON AVE UNIT 3
ANNICHIARICO, MARITA L	0093	59	62		128500	09230	00346	2	55 BURNS AVE
ANNIE S BURKE IRREVOCABLE EST TRST	0202	134	8		281100	03113	00088	4B	250 GARIBALDI AVE
ANSAH, FRANK & GLADYS ODAME	0254	174.07	35		356500	03403	00468	2	12 GREENLAWN DR
ANSWER, SASHA & STEWART, ETHEL	0204	136	56		284600	04322	00470	2	262A COLUMBIA AVE
ANTHONY W BANKS & KIMBERLY M LEWIS	0224	152	50			02135	00889	2	116 GARIBALDI AVE
ANTINORI, ANTHONY M	0024	15	14.01		033800	02046	00492	2	15 RIVER ST
ANTISTA, LYNN	0297	224	7.01		415700	00025	01258	2	4 COLUMBIA AVE
ANTONOPOULOS, CHRISTOS	0263	176.04	8		369600	01896	00393	2	51 LONGVALLEY RD
ANTONUCCI, GILBERT & JOSEPHINE	0324	248	9		443500			2	122 HAMILTON AVE
APAZA, CARLOS J & MONICA	0211	141	53		294800	02722	02024	2	4 WISSE ST
APICELLA, MICHAEL & MARGARITA	0180	121	41		248500	01754	00101	2	263 PATERSON AVE
APONTE, FARRAH C & MEDINA, ANGIE V	0041	29	1.01	C0030	056400	05062	01900	2	44 SO MAIN ST UNIT 30
APOSTOLOSKA, DESANKA & VESHO, LEONORA	0087	56	46		118700	02323	01978	2	213 WESTERVELT PL
APPALUCCIO, ANTHONY	0080	53	13		109100	01638	02439	2	290 FARNHAM AVE
AQARAH, KHALED J	0298	225	201		416800	04968	00580	2	2 CHRISTIE ST
AQUINO, BENITO L & HAMILTON, PAOLA E	0258	174.16	7.01		362300	03332	00909	2	9 BRANCA CT
AQUINO, NORBERTO & ROBIN LYNN	0300	229	61		420700	01245	00412	2	275 PASADENA AVE
ARANGA, FABIAN & RAMIREZ, PAOLA	0227	154	88		317400	02350	02368	2	30 COLUMBIA LN
ARCE, SONIA	0283	211	30		396500	07976	00509	2	26 AVE D
ARCHILA, JUAN L & IVELISSE	0067	46	32		092300	01736	01138	2	25 MONROE ST
ARDIZZONE, CHARLES & ROSEANNE	0145	98	23		199700			2	14 HILLCREST AVE
ARELLANO, DIEGO M & MARIA	0232	157	1		324600	02345	00742	2	53 CHURCH ST
ARENAS, ARIS & LOMA, JOVELYN V	0346	263	100		474800	03942	01119	2	301 CHURCH ST
ARENAS, ELIZABETH & DELGADO, JUAN	0107	66.01	37		148400	08692	00695	2	26 FIRST ST
ARENSMAN, BIAGIA	0147	99.02	14		202800	07101	00833	2	92 AUTUMN ST
ARGA EYYUP	0328	250	20		449400	04382	00029	2	38 GARDEN ST
ARGUELLO, JORGE	0166	113	3		230100	05165	01473	2	76 MCKINLEY AVE
ARGUETA, ABILIO & RAMOS, ELI TORRES	0093	59	71		128900	05162	00805	2	39 BURNS AVE

TAXING DISTRICT NO. 31 LODI

COUNTY NO. 02 BERGEN

NAME OF OWNER ADDITIONAL OWNERS	PAGE NO.	BLOCK NO.	LOT NO.	LOT QUALIF.	ACCOUNT NO.	DEED BOOK	DEED PAGE	CLASS	PROPERTY LOCATION
ARIAS, HENRY & JAIME P	0073	50	73		100900	02958	00556	2	265 FARNHAM AVE
ARIAS, OLIVER GEMOSEN	0134	92	14		186000	05182	01397	2	60 SPRING ST
ARIAS, JUAN & MARIA	0072	50	45		00000000	08320	00682	2	313 FARNHAM AVE
ARMIJOS, FAVIO J & JEANETTE	0301	230	3		421200	09461	00293	2	118 RICHMOND ST
ARNOLD, DALE	0285	212	61		399600	03196	02459	2	50 AVE D
ARNONE, ANDREW ETALS	0173	118	21.02		239000	03358	01425	2	80 WOODSIDE AVE
ARNONE, ERIKA M	0111	68	1.01		154000	01099	01692	2	144 CORABELLE AVE
ARNOT 40 REALTY LLC,%CROWN PROP.	0123	81.01	2.02		170000	08772	00893	1	MAIN ST REAR
AROCHO, JANICE	0343	259	225		471100	01950	02172	2	248 CHURCH ST
ARONI, VIDAL ETAL	0020	11	13.01		028100	03374	02285	2	11 SO CORABELLE AVE
ARORA, VINITKUMA&JARDOSH, VISITA	0141	97	6.03		195300	03514	00192	2	64 SAINT JOSEPH BLVD
ARRIGO FAMILY (TRUST)	0077	52	32.02		105000	09062	00165	2	492 HARRISON AVE
ARROYO JR, RAFAEL A & MAYRA	0263	176.05	2		369900	03953	01226	2	46 LONGVALLEY RD
ARROYO(ETALS), HECTOR	0182	122.02	5		252800	08659	00396	2	12 AIDA CT
ARSLAN, EVRIM	0226	154	28		316100	02245	02171	2	49 GARIBALDI AVE
ARTALE, DORIS	0006	3	37		007500	01571	00719	2	170 FARNHAM AVE
ARTHUR SCHUSTER LLC	0278	205.02	4.04		389600	02814	02263	2	60 INDUSTRIAL RD
ARVELO, ANGELA (SILVERIO)	0135	92	32		187400	02890	02471	2	78 PROSPECT ST
ASCENCIO (ETAL), GARRICK E	0191	125.03	61		265100	01411	02367	2	17 PINE ST
ASENCIO, FELICITA	0188	125.01	31		261200	08414	00210	2	11 LOUIS ST
ASENCION, WENDY	0228	155	28		319200	03837	00960	2	157 GARIBALDI AVE
ASFALG, PAUL(V) & CAROLYN	0294	223	24		411900	05824	00499	2	51 AVE F
ASHIRU, ADEDOYIN SAMUDEEN ETAL	0170	116	29	C0002		03757	00069	2	213B BELL AVE
ASSIA, ANTOINETTE	0067	46	30		092200	08495	00123	2	21 MONROE ST
ASSOCIATION FOR RETARDED CITIZENS	0232	156	40.02		324200	06768	00628	15F	19 CHURCH ST-HEALTH CENTE
ASTAIZA, AURA & DARYLEE	0358	270	39		191200	02474	01424	2	90 PASADENA AVE
ASTORINA, JOSEPH & ANTOINETTE	0095	60	45		131700	05200	01120	2	125 BURNS AVE
ASTORINA, JOSEPHINE & LAURA TRSTES	0098	62	1		135900	02321	01971	2	28 BURNS AVE
ASTORINA, LAURA TRSTE	0134	92	11.01		185800	02719	00290	2	54 SPRING ST
ASTUDILLO, LEONARDO & JULIA	0221	151	49		309400	02231	00508	2	95 KENNEDY DR
ASTUDILLO, DIEGO F	0284	212	26		398000	04966	00348	2	85 AVE C
ATHWAL (ETAL), GURDEV	0315	235	4		431000	09468	00104	2	112 KIPP AVE
ATHWAL, HARJINDER & KAUR GURBAKHS	0083	54	45		114100	08440	00307	2	327 WESTMINSTER PL
ATTANASIO, ENRICO J ETAL	0199	130	20		276500	04744	00356	2	476 WESTMINSTER PL
ATTANASIO, HENRY&SYLVIA ETALS	0178	120	61		246200	04867	00808	2	251 BELL AVE
ATTILIO, KEVIN, (ETAL)	0120	75	14		167100	08050	00348	2	527 FARNHAM AVE
AUFIERO JR, LOUIS&CHRISTOPHER ETALS	0119	73	53		164900	03038	00468	2	28 WARREN ST
AUR, CRISTINA	0317	236	4		433600	01916	01357	2	28 SHERIDAN ST
AUTO SALVAGE CORP	0115	69	1.18		159700			4A	1 PARK PL
AVALOS, JOSE RICARDO & MERYL V.Z.	0092	59	28		127100	08750	00877	2	206 WESTERVELT PL
AVERSO, FRANK (V) & ROSALIE	0327	249	29.02		446900			2	44 PUTNAM ST
AVERSO, JOSEPH(V)	0307	233.02	60	C0006		07167	00808	2	6 STAAL LN
AVILA, ANA	0316	235	20		431600	02359	00677	2	181 GROVE ST
AVILA, LILIANA E REYES	0252	174.07	18		354800	05268	01775	2	21 LONGVALLEY RD
AVILA, JONATHAN & DIOSELENE	0159	106	3		219500	09449	00305	2	97 JAMES ST
AVILES, ADRIANA I	0349	264	113		479500	03183	01911	2	150 CHARLTON AVE
AVILES, EDUARDO & GUZMAN, BERTHA	0359	271	31		493800	08586	00482	2	174 PASADENA AVE
AVITABILE, JAMES V&JEFFREY S	0230	155	71		320700	03925	01721	2	126 COLUMBIA LN
AVIZZANO, MARIA(S)	0214	143	11		298300	05042	00435	2	43 SIDNEY ST
AVNET, JACK & LORETTA (V)	0260	176	8		366100	05173	00034	2	41 RIVERVIEW AVE
AVOLA, LOUIS(V) & ALICE	0176	119	68		243000	04584	00412	2	55 LAWRENCE AVE
AVOLA, LOUIS, JR. & CHERYL A.	0290	219	32		406600			2	54 AVE F
AVOLA, VINCENZA	0025	17	11		035000	07741	00722	2	90 HOME PL
AVUDZEGA (ETAL), DAVID	0173	119	13		239800	01283	01338	2	282 UNION ST
AWAD, TAMAM	0026	17	29	C0011		04344	00777	2	124 HOME PL UNIT 11
AXELSSON, BENNY&MUTSUKO	0307	233.02	60	C0004		04899	01296	2	4 STAAL LN
AYALA, CLAUDIA & PAZ, JONATHAN	0236	159.01	5		330900	02491	01772	2	21 BOYD ST
AYON, KAREN & ALONSO, FANNY & JAMES	0060	41	13		082800	04320	01914	2	54 KIPP AVE
AZEEZ, LUANNA	0312	233.03	61.06	C0045		04923	01968	2	202C TERHUNE AVE
AZZOLINO, EDWARD J	0127	89	12		176000	05924	00095	2	59 UNION ST
A45LODI LLC NJ	0274	204	26		385400	05053	00256	2	45 AVE A
B GROUP COMPANY L.L.C.	0335	254	1.02		459300	08302	00256	4A	8 VREELAND ST
B H BROTHERS LLC	0220	151	6		307600	05245	01646	4A	324 MAIN ST
B'NAI JACOB CEMETERY ASSOC	0027	17	39		036200	08019	00902	15E	PASSAIC AVE CEMETERY
BABAKHEL, FARIDULLAH&ARIF, MOHAMMAD	0033	21.02	52		044300	04904	00473	2	197 ROOSEVELT AVE
BACA, EDWARD&ROJAS, JOSE LUIS	0364	277	13		501400	04834	01292	2	8 MAC ARTHUR AVE
BACZYK, KRYSIOF	0003	2	23		003700	08118	00821	2	288 HARRISON AVE
BADIA, ELVIN ARIAS	0031	21	29		041600	04114	01070	2	15 PATTON ST

TAXING DISTRICT NO. 31 LODI

COUNTY NO. 02 BERGEN

NAME OF OWNER ADDITIONAL OWNERS	PAGE NO.	BLOCK NO.	LOT NO.	LOT QUALIF.	ACCOUNT NO.	DEED BOOK	DEED PAGE	CLASS	PROPERTY LOCATION
BADILLA, GERARDO & LIGIA	0159	106	10.03		220200	08067	00600	2	117 JAMES ST
BAEK, JEONG MEE	0102	64	13		141800	01533	02050	2	180 BURNS AVE
BAGARES, NOEL & IWONA	0022	13	14		031000	00337	01655	2	126 GARFIELD AVE
BAHLOUL, AHMED H	0075	51	34		102500	03185	01770	2	369 FARNHAM AVE
BAIER, RICHARD & CAROL	0156	105.01	3		216200	07908	00091	2	105 HUNTER ST
BAILEY, CLESTER	0282	210	9		394200	03603	00238	2	9 AVE B
BAILEY, IAN R & PICHNARCIK, D	0327	249	33.02		447100	01100	02356	2	59 GARDEN ST
BAILEY, TODD C & SILIA L	0015	9	28		021200	09544	00161	2	50 HOME PL
BAINS, DEVINDER & KAUR, JASBIR	0223	152	17		311900	08468	00376	2	131 KENNEDY DR
BAJRAKTARI, KLIFF	0167	113	37		231700	00421	00280	2	187 TERRACE AVE
BAJRAMI, MARENA	0302	230.08	21.02	C0007		04796	00427	2	66 TERHUNE AVE #7
BAK, MARIAN & ELZBIETA	0102	64	5		141400	02139	00439	2	92 ARNOT ST
BAK, EDWARD G	0108	67	1.06		150900	08442	00840	2	112 CORABELLE AVE
BAKAL, JACQUELINE	0313	233.03	61.06	C0071		07737	00799	2	206E TERHUNE AVE
BAKALIAN, JOSEPH & GILCHER, KARIN	0255	174.08	18		358300	02556	01923	2	32 LONGVALLEY RD
BAKER, STEVEN L & REBECCA R.	0008	4	58	C000B		09122	00457	2	227B WESTMINSTER PL
BAKOVIC, MURAT	0010	5	40		013100	00377	02073	2	140 WESTMINSTER PL
BAKRESKI, BORIS & RISTANA	0219	145	43		306400	06806	00866	2	69 KIMMIG AVE
BAKSH, ADNAN	0289	218	28		404200	03126	02215	2	44 AVE E
BALADANIYA, RAMESHKUMAR	0131	90	9	C0005		05208	01620	2	28 CHURCH ST UNIT 5
BALAGTAS, MARIA TERESA	0018	10	27		024800	00242	02004	2	33 PARK AVE
BALAKRISHNAN, MADHI & NUSRAT JAHAN	0013	7	17		017400	03950	00949	2	35 BRYANT PL
BALAKRISHNAN, RANA & THEVAR, H.S.	0346	263	102		474900	09633	00205	2	305 CHURCH ST
BALBOA, HARLEM & MARITZA CASTRO	0174	119	20.01		240100	00834	01778	2	294 UNION ST
BALDASANO, FREDERICK	0141	97	7.06		195800	01840	00223	2	151 UNION ST
BALDERA, WILFRIDO M & WENDY A	0276	204	79		388100	09351	00124	2	28 AVE B
BALDIK, YASEMIN	0349	264	96		478700	04994	00029	2	293 CHURCH ST
BALDINO (ETC), BENIAMINO (LE)	0089	57	49		122600	01139	00248	2	237 WESTERVELT PL
BALDINO, BENJAMIN	0183	122.03	3		253200	09172	00462	2	5 AIDA CT
BALDINO, FRANK(V)&S.	0064	43	33		087800	06961	00863	2	75 KIPP AVE
BALDINO, JOHN J.	0083	54	20		113100	06159	00377	2	380 FARNHAM AVE
BALL, HARRISON & ROSEMARY	0200	130	48		277600	08808	00698	2	365 WESTERVELT PL
BALLA ETALS, FATMIR & MIRETA	0219	145	19		305200	01622	01529	2	98 KEASLER AVE
BALVIN, DONNA	0113	68	74		157700	01239	00899	2	23 DELL GLEN AVE
BANAL, RICARDO	0164	109.01	70		226800	08453	00490	2	152 PATERSON AVE
BANCA, MICHAEL S & RICHARD J ETAL	0114	69	1.06		158900	04667	01143	4A	40 ARNOT ST
BANCA, MICHAEL S & RICHARD J ETAL	0128	89	21.01		176600	04667	00473	4A	13 RENNIE PL
BANCA, MICHAEL S & RICHARD J ETAL	0128	89	22.01		176700	04667	01567	4B	10-14 UNION ST
BANCA, RICHARD J	0038	28	2		052300	04667	00397	4A	116 SO MAIN ST
BANCA, RICHARD T & HELENE	0005	3	28		007100	05141	00746	2	186-190 FARNHAM AVE
BANCA, MICHAEL S ETALS	0048	30	17.02		065100	04667	00929	4A	25 TERHUNE AVE
BANDO JR, EMMANUEL	0158	105.02	6		218100	08510	00641	2	111 AUTUMN ST
BANGUELA, JONATHAN ETAL	0088	57	1.01		120200	03977	01359	2	44 WILLARD ST
BANGURA, FATMATA	0082	54	1.01		112100	03240	00412	2	342 FARNHAM AVE
BANGURA, FATMATA	0133	91	23		184100	04106	01815	2	54 AUTUMN ST
BANKOVIC, EMILIJA	0084	55	16		115100	03454	01463	2	389 WESTMINSTER PL
BANKS, ANTHONY W & KIMBERLY M LEWIS	0224	152	50	X	313400	09008	00454	15F	116 GARIBALDI AVE
BANR ASSETS LLC	0016	9	53		022600	04842	01634	4A	10 A CHARLES ST
BAO, SUE WUYUNSUDE	0040	29	1.01	C0020	055000	04464	00229	2	44 SO MAIN ST #20
BARAKA REALTY MANAGEMENT CORP	0119	74	3		165100	04186	00857	4A	495 WESTMINSTER PL
BARBACCIA, JOHANNA	0180	121	57		249300	07512	00702	2	229 PATERSON AVE
BARBARONA, WILFREDO & SHEILA GRACE	0117	73	25		163400	00687	00469	2	485 WESTMINSTER PL
BARBATO, JOSEPH & CYNTHIA R	0223	152	10		311600	09086	00185	2	119 KENNEDY DR
BARCELONA III, JOSEPH	0052	33	34		071900	08627	00422	2	125 TERRACE AVE
BARCIA, PAUL & VERICA	0192	125.04	10		266500	08172	00043	2	19 ROBERT CT
BARDEN, HELEN	0236	159.01	2.01	C0002	330100	08611	00899	2	81 CHURCH ST
BARETZ, LINDSAY	0288	218	19		403700	02856	00743	2	31 AVE D
BARICEVIC, DARIA	0274	204	30		385600	06966	00312	2	53 AVE A
BARISO, CHARLES, JOSEPH (LE)	0141	97	5		195100	01690	02024	2	141 UNION ST
BARKHO, MATTHEW	0369	279	9		508200	03089	00784	2	4 JAMES CT
BARKHO, SOLOMON	0363	276	25		499700	03153	01628	2	49 MAC ARTHUR AVE
BARLOW, ROBERT J.(V)BRENDA C	0189	125.02	21		263100	08358	00213	2	3 N WOODSIDE AVE
BARMOND REALTY COMPANY	0278	205.03	1		389700	07486	00075	4B	35 INDUSTRIAL RD
BARON, MICHAEL&ROZALIA	0003	2	24		003800	07075	00477	2	284 HARRISON AVE
BARONGAN, RODELIO & BRENDA	0245	170	28.03		344500	08700	00885	2	11 HANSEN ST
BARONI, ALDO	0185	124	23		256900	09110	00452	2	37 LEO PL
BARRACHINA, MARILYN	0002	2	4		002700	00150	01941	2	207 FARNHAM AVE
BARRAGAN, PAULA A & CATHERINE	0170	116	34		235500	05104	00995	2	205 BELL AVE

TAXING DISTRICT NO. 31 LODI

COUNTY NO. 02 BERGEN

NAME OF OWNER ADDITIONAL OWNERS	PAGE NO.	BLOCK NO.	LOT NO.	LOT QUALIF.	ACCOUNT NO.	DEED BOOK	DEED PAGE	CLASS	PROPERTY LOCATION
BARRANTES, JORGE L BARBA& JOSE A	0231	156	31.01		323100	03643	01238	2	27 GREEN CT
BARREIRA, EDUARDO & ROSA	0341	259	80.02		467900	02261	02478	2	11 SO SAVOIE ST
BARREIRA, EDUARDO & ROSA	0143	97	21		198100	06641	00237	2	15 JAMES PL
BARRELLA, ALICE	0177	120	40		245300	05993	00162	2	293 BELL AVE
BARRENECHEA, MARIO & ORFELINDA	0014	9	5		020000	03167	01480	2	92 WESTERVELT PL
BARRERA, HUGO H & SILVIA C	0066	45	16		090400	00665	00648	2	101 CENTRAL AVE
BARRERA, PATRICIA & TEJADA, MARIO	0343	259	201		469900	08977	00153	2	296 CHURCH ST
BARRETO, SHANON M ETALS	0191	125.04	4		265900	04917	00945	2	7 ROBERT CT
BARRETT, SANDRA & ANDREW	0227	154	90		317500	02109	00400	2	26 COLUMBIA LN
BARRIOS, ARISTIDES	0291	219	40		407000	04049	01134	2	38 AVE F
BARSOUM, EMAD Y	0365	277	23		502400	00173	02322	2	22 MAC ARTHUR AVE
BARTLETT, DONALD & SANDRA	0055	37	1		075300	07974	00708	2	144 PROSPECT ST
BARTOLONI, JOSEPH & SHARON L.	0061	41	25		083300	07946	00578	2	51 MCKINLEY AVE
BASHOUR, DANA & RAMI	0011	6	32		014900	03800	01954	2	103 WESTERVELT PL
BASILE, BEATRICE	0272	202	18		382300	02827	01951	2	40 AVE A
BASTIDAS, OSWALDO & PATRICIA	0022	13	4		030200	08229	00309	2	365 PASSAIC AVE
BASUNILLO, DINDO & EVE	0252	174.06	35		353800	09234	00171	2	6 BLUERIDGE RD
BATISTA, DULCE M&FIGUEROE, CHANIS M	0339	258	131		465100	03124	02404	2	48 JAMES PL
BATOZ, BORIS & SEZANA	0243	166	22.01		340200	08164	00205	2	22 RIVERVIEW AVE
BATTAGLIA, PETER & ROSE	0069	48	7		094300	02413	01776	2	64 MONROE ST
BATTH, NAJAR SINGH	0188	125.01	24.02		260500	09083	00010	2	303 UNION ST
BAUER, KATHLEEN E & SHAWN P	0086	56	21		117300	01747	01302	2	282 WESTMINSTER PL
BAUTISTA, ALCENOVAL R	0096	61	21		133400	03330	01021	2	318 WESTERVELT PL
BAUTISTA, JONATHAN & CASTANEDA, N	0275	204	43		386200	00931	00605	2	75 AVE A
BAUTISTA, ROBERTO	0353	266	53		484600	08794	00975	2	49 STOKES ST
BAYOUMY, MARWAN	0195	127	14		271100	00760	00637	2	166 TERRACE AVE
BAYRAKTARLAR, TEOMAN	0039	29	1.01	C002A	053700	08184	00049	2	44 SO MAIN ST APT #2A
BECKER, BRIAN	0133	91	26		184300	00599	00756	2	46 AUTUMN ST
BECKER, BRIAN	0019	10	56		026400	08791	00621	2	57 HOME PL
BECKER, BRIAN	0082	53	67		111600	07171	00613	2	255 WESTMINSTER PL
BECKER, BRIAN	0133	91	28		184400	07414	00001	2	44 AUTUMN ST
BECKER, BRIAN A	0019	10	54		026300	08696	00947	2	55 HOME PL
BEGAJ, ALTIN & JONIDA	0326	249	3			01781	02029	2	111 HAMILTON AVE
BEGAJ, ALBANA & ALKET	0107	66.02	15		149300	03521	00234	2	14 BERNICE PL
BEHEIRY, AHMED	0096	60	48		131800	05300	00467	2	117 BURNS AVE
BEITES, JOHN & RENE & ANTONIO	0155	104	1.02		213800	03275	01278	2	97 LIBERTY ST
BEITES, MARIA	0213	142	49		296800	08592	00173	2	90 HAMILTON AVE
BELANICH, PAUL & ELZA	0259	175.02	1		364500	07177	00585	2	37 CALVIN AVE
BELL, MARION (S) (W)	0183	123	5		254500			2	212 PATERSON AVE
BELLIDO, MARGARET&RODRIGUEZ, EMMANUNE	0214	143	16.24			03493	01059	2	64 MITCHELL ST
BELLINI, PETER (V) & BERNADETTE	0138	95	8		191100	06393	00317	2	38 WASHINGTON ST
BELLO-LUNA, DAVID ETAL	0268	176.11	9		376500	04773	00143	2	6 YOLANDA PL
BELLO, SAMIRA	0267	176.11	3		375900	04879	00732	2	2 PEARL CT
BELLOMO, SALVATORE & KIM	0347	263	131		476300	00458	02107	2	49 CLARK ST
BELOTTO, VICTOR	0108	67	1		150500	05274	01496	2	100 CORABELLE AVE
BENANTI, ANTHONY T & CHRISTINE	0263	176.06	2		370500	08283	00109	2	4 TRUDY DR
BENANTI, ANTONINO & MARIA	0092	59	15		126400	05738	00155	2	180 WESTERVELT PL
BENANTI, ANTONIO & MARIA	0087	56	54		119100	06999	00119	2	195 WESTERVELT PL
BENANTI, CHARLES M.	0264	176.06	4		370700	08207	00092	2	8 TRUDY DR
BENANTI, MARIA & ALEJANDRO VICENTE	0221	151	31		308600	09660	00456	2	57 KENNEDY DR
BENCOSME, FRANCISCO (ETAL)	0226	154	13		315400	08236	00154	1	21 GARIBALDI AVE
BENCOSME, FRANCISCO (ETAL)	0226	154	15		315500	01597	00334	2	25 GARIBALDI AVE
BENDAS, VOLODYMYR (ETAL)	0009	5	10		011500	01500	01901	2	57 WESTERVELT PL
BENDAS, VOLODYMYR & LYUDMYLA ETAL	0285	212	39		398600	04836	01686	2	90 AVE D
BENE, ANTHONY JR. & GUADALUPE	0349	264	86		478200	07968	00580	2	273 CHURCH ST
BENINATI, MARIA	0106	66.01	9		147300	04192	00246	2	44 RIVER ST
BENITEZ, NILSA E	0160	106.02	15		221200	01935	00982	2	141 PATERSON AVE
BENITEZ, RICARDO J ETAL	0037	26	32		050700	05128	00864	2	26 NORWOOD AVE
BENKE, MARTHA	0030	19	11.01			07663	00488	2	21 WALNUT PL
BENNETT, JASON & KAREN	0186	124	33		257500	04457	01404	2	15 LEO PL
BENNICK, JOANN	0305	233	23		426200	07868	00562	2	226 TERRACE AVE
BENUS, ROBERT J & ZIRA	0142	97	13.03		197500	06556	00432	2	199 UNION ST
BENVENUTO, JOSEPH(S) JOSEPHINE	0314	234	16		429200	06336	00220	2	225 TERRACE AVE
BERBERI (ETAL), ERMELINDA	0063	43	16		087000	09272	00133	2	47 HILLCREST AVE
BERBERI, ERMIR	0345	260	183		473500	02207	01338	2	332 CHURCH ST
BERCEDONIS, ANGELA	0324	248	13		443700	03061	00467	2	132 HAMILTON AVE
BERGEN BIBLE BAPTIST CHURCH	0210	141	3		293500	07842	00681	15D	364 GARIBALDI AVE-CLUB
BERGEN BIBLE BAPTIST CHURCH, INC.	0361	274	10.02		496300	08764	00162	15D	2 WISSE ST

TAXING DISTRICT NO. 31 LODI

COUNTY NO. 02 BERGEN

NAME OF OWNER ADDITIONAL OWNERS	PAGE NO.	BLOCK NO.	LOT NO.	LOT QUALIF.	ACCOUNT NO.	DEED BOOK PAGE	CLASS	PROPERTY LOCATION
BERGEN CARES LLC	0041	29	1.01	C003M	056200	01613 00576	15F 44	SO MAIN ST #3M
BERGEN CARES LLC	0308	233.03	61.06	C0001		01375 00822	15D 183A	TERHUNE AVE
BERGEN CARES LLC	0312	233.03	61.06	C0053		01299 00908	15F 203E	TERHUNE AVE
BERGEN CARES, LLC	0311	233.03	61.06	C0037		01580 01261	15D 201B	TERHUNE AVE
BERHANE, FEVEN & ABERHA, AZIEBE	0162	109	6		223900	02430 00316	2 50	JEFFERSON AVE
BERMEO, COSME A & SOFIA E	0028	18	9		037200	04065 01635	2 83	HOME PL
BERMUDEZ, JESUS U & FANNY	0208	138	1		290200	04474 00301	2 340	GARIBALDI AVE
BERNAL, RAUL & MANTILLA, YENNY	0030	21	11		040500	09166 00254	2 64	RICHMOND ST
BERNARDO, PATRICIA	0258	174.18	7		362700	09498 00231	2 5	REDSTONE LN
BERNARDO, THOMAS	0109	67	3		151400	09365 00192	2 92	CORABELLE AVE
BERNICH, GLORIA (R)	0213	142	54		297000	06161 00147	2 98	HAMILTON AVE
BERRY, GEORGE & MARY LOU & THOMAS	0343	259	118		469800	05646 00162	4C 118	LEO PL
BERRY, GEORGE M. & MARYLOU & THOMAS	0178	120	57		246000	06691 00605	2 257	BELL AVE
BERTONE, JUSTIN & CINDY	0056	37	31		076800	03507 00262	2 154	PROSPECT ST
BERTRAM, JUDITH E	0117	72	15		162200	01334 00420	2 10	HUGHES ST
BERZ, MICHAEL GREGORY ETAL	0344	260	39.01		471300	04704 01500	2 3	CLARK ST
BESADA, KIRELOS & CHRISTEEN	0305	233	14		425700	04389 01148	2 246	TERRACE AVE
BESEDA, J. (V) GRACEANN PRIORE	0317	236	1		433500	08221 00022	2 36	SHERIDAN ST
BESIM, RUGOVA & ESMERALDA, ALIAJ	0066	46	8		091200	04245 01310	2 116	CENTRAL AVE
BESPOKE 7 HOLDINGS LLC	0116	71	30.02		161100	01829 00059	4B 55	CONTANT AVE
BEUKELAER, K. & SCAMPAS, M.	0319	237	25		436200	07511 00865	2 163	KIPP AVE
BEYL, FERDINAND H. (V) DOROTHEA	0197	128	34		273600	07866 00786	2 115	CHESTNUT ST
BHANDARI, SHYAN KRISTNA ETAL	0204	136	42		283900	05240 01550	2 323	GARIBALDI AVE
BHATT, RAJENDRA U. & NITA R.	0286	217	12		400300	07768 00878	2 65	AVE D
BHATTARAI, RAM KRISHNA	0146	99.02	3		202100	04877 01419	2 101	PROSPECT ST
BHATTI, MOHAMMAD ASHRAF & ZOHRA	0304	231	11		423700	08040 00167	2 257	GROVE ST
BIANCHI, MARTIN	0159	106	9		219900	04144 00044	2 107	JAMES ST
BIANCHI, MARTIN G	0159	106	7		219700	09660 00104	2 103	JAMES ST
BIANCHI, RICHARD (V) & ANGELINA	0053	34	3			07938 00335	2 34	KIPP AVE
BIASI, PATRICK J & MARY LOUISE (LE)	0105	65	16		145600	02568 00961	2 32	CORABELLE AVE
BIEGEL JR, THOMAS	0159	106	1		219400	04663 00255	2 91	JAMES ST
BIEGEL, THOMAS & PATRICIA	0318	236	28		434900	06836 00391	2 117	KIPP AVE
BIELOUS, ADAM & GARY	0273	204	14		384700	04573 01691	2 21	AVE A
BIENIEK, FRANK J. & CAROL B.	0254	174.08	15		357900	07604 00637	2 26	LONGVALLEY RD
BIG A 178 PASADENA LLC	0361	272	15		495600	05137 00781	4A 178	PASADENA AVE
BIG GROUP CO LLC	0335	254	5		459500	08676 00854	4A 16	VREELAND ST
BIGDELLE, ALAN R & CLAUDIA	0130	89.01	25		179700	05141 00078	4C 107	UNION ST
BIGICA, SUNNI A	0098	61	56		135100	03247 00837	2 8	CONTANT AVE
BIGICA, GARY & CARUSO, KIM	0098	61	59		135300	04734 01229	2 221	BURNS AVE
BIRD, NIHAL & CALISKAN, MURAT	0368	278	11		506900	02293 00764	2 75	MAC ARTHUR AVE
BISCOTTI MANAGMT LLC	0297	224	4.01		415200	09008 00247	4A 61	WISSE ST
BISHSAS, PALTAN & SHOUBHA	0188	125.01	35.04		261600	08444 00891	2 35	LOUIS ST
BISONO, NATALY	0112	68	40		155900	05302 01467	2 212	CORABELLE AVE
BISTA, PRAGYA & RAKSHYA	0287	217	31		401200	03703 00906	2 101	AVE D
BISULCA, GIUSEPPE (D) & NINA	0207	137	27		288500	06594 00092	2 310	GARIBALDI AVE
BLAIR, DOLORES	0122	76	16.07	C0005		08630 00806	2 7-5	SHERMAN AVE
BLANCHFIELD, RICHARD & KERI	0198	130	8		276000	08597 00761	2 444	WESTMINSTER PL
BLANCO, DORA & OCHOA, JESSICA & ETAL	0323	247	5		442400	02211 00537	2 10	MARION AVE
BLANDON, GILDARDO	0057	38	17		077700	08511 00462	2 33	CENTRAL AVE
BLANUSA, DRAGAN	0309	233.03	61.06	C0006		04338 01541	2 183F	TERHUNE AVE
BLATH, NICHOLAS F	0158	105.02	18		219100	04096 00703	2 66	GROVE ST
BLINT (ETAL), DAVID	0058	39	21		079000	08711 00229	2 53	CENTRAL AVE
BLLOSHMI, ILIRJAN & KLARITA	0018	10	22		024400	04577 00965	2 45	PARK AVE
BLOODWORTH CORP	0282	210	5		394100	04838 00083	4B 390	MAIN ST
BLOODWORTH, DONALD & SONJA	0165	111	19		228600	05340 00378	2 147	CENTRAL AVE
BLOODWORTH, DONALD E. & SONIA A.	0165	111	21		228700	08205 00879	2 16	JACKSON PL
BLOOMER, HENRY & HELEN	0137	94	9		189600	08505 00351	2 19	JAMES ST
BLUE REAL ESTATE LLC	0320	238	28		436900	03381 02457	4A 188	ROUTE 46
BLUE REAL ESTATE LLC	0320	238	53		437300	03381 02412	4A 129	PASADENA AVE
BLUM (ETCS/TRSTES), NEIL A	0253	174.07	26		355600	00004 00611	2 30	GREENLAWN DR
BLUM, VINCENTE	0089	57	45		122400	09061 00269	2 245	WESTERVELT PL
BLYSZCZEK, KRZYSZTOF & MARZANNA	0125	88	9.02			08692 00881	2 30	UNION ST
BMJR REALTY LLC	0009	5	23.02		012200	03425 00279	2 69	CHARLES ST
BOBADILLA, MARCO & MARIA	0120	76	10		167600	02963 01177	2 537	FARNHAM AVE
BOBADILLA, VICTOR A & SILVANA P	0042	29	1.01	C004C	056700	03717 00946	2 44	SO MAIN ST 4C
BOBO, TED I & AURORA	0231	156	22		322800	05215 00987	2 28	JOHN ST
BOLAND, MARGARET M.	0351	265	59		481100	08568 00314	2 221	CHURCH ST
BOLLETTIERI, THOMAS	0051	32	35		070200	08094 00399	2 149	SO MAIN ST

TAXING DISTRICT NO. 31 LODI

COUNTY NO. 02 BERGEN

NAME OF OWNER ADDITIONAL OWNERS	PAGE NO.	BLOCK NO.	LOT NO.	LOT QUALIF.	ACCOUNT NO.	DEED BOOK PAGE	PROPERTY CLASS LOCATION
BOLOGNESE,JOSEPH S.(V)& LINDA M.	0050	31	40		068300	07746 00918	2 20 MARY ST
BOMBON, BYRON & MAYRA	0328	250	1		448500	03069 00942	2 127 HAMILTON AVE
BONA, ONOFRIO TRSTES/ETAL	0082	54	8		112500	02232 01469	2 356 FARNHAM AVE
BONAPARTE,WILLIAM J	0237	159.02	13		331900	00309 01859	2 20 BOYD ST
BONARDI,DARLENE & BONARDI, NICHOLAS	0165	110	20		227700	09154 00023	2 163 HUNTER ST
BONET-MENDEZ, NELSON J ETAL	0233	157	11		325200	04674 00208	2 14 GREEN CT
BONIFACIO,JOSE	0165	111	23		228800	09120 00237	2 12 JACKSON PL
BONILLA, GLENI	0205	136	85.01		286200	04881 00888	2 220 COLUMBIA AVE
BONILLA, NOEMI	0303	231	10		423600	02999 02237	2 253 GROVE ST
BONILLA, RAMONA (ETALS)	0031	21.01	21.02		041900	01741 01582	2 9 MARY ST
BONNER,ALENANDER	0356	269	46		489000	09053 00401	2 12 PASADENA AVE
BONTEMPO,CIRO A.& ROSALIE(R)	0080	53	5		108700	06156 00221	2 274 FARNHAM AVE
BORDONARO,JOSEPH	0074	51	16		101600	06911 00355	2 410 HARRISON AVE
BORDONARO,MARIA &FERRARO,ALANA ROSA	0287	217	49		402100	03147 01654	2 80 AVE E
BORGOGNONE,MARK A	0256	174.10	9		360100	05026 01671	2 6 WHITEOAK DR
BORISSOV, ALEXANDAR & NELI	0260	175.02	6		365000	02285 01692	2 9 CALVIN AVE
BORO OF LODI	0013	8	4		018400		15C GARFIELD AVE-WELL
BORO OF LODI	0361	274	1			00000 00000	15C 191 GARIBALDI AVE.
BORO OF LODI	0361	274	2				15C 348 ESSEX ST.
BOROUGH OF LODI	0030	19	12			05028 00113	15C WALNUT PL-RECREATION CNTR
BOROUGH OF LODI	0030	19	13.05		039700	07246 00533	15C HOME PL-RESERVOIR
BOROUGH OF LODI	0036	24	20		048400		15C 20 RICHMOND ST
BOROUGH OF LODI	0036	25	17		049200	06881 00745	15C 11 RICHMOND ST
BOROUGH OF LODI	0037	26	16		050400	06861 00537	15C CHESTNUT ST
BOROUGH OF LODI	0038	27	7.01		051500	06840 00105	15C TERRACE AVE
BOROUGH OF LODI	0038	27	8.05		052100	06841 00089	15C NORWOOD AVE
BOROUGH OF LODI	0074	51	22		101900	04937 00246	15C HARRISON AVE-WATER TANK
BOROUGH OF LODI	0075	52	1		103400		15C HARRISON AVE-WATER TANK
BOROUGH OF LODI	0077	52	32.08		105600		15C FARNHAM AVE-VACANT LAND
BOROUGH OF LODI	0079	52	74.05		108500		15C FARNHAM AVE-VACANT LAND
BOROUGH OF LODI	0084	55	1		114400		15C ARNOT ST-WATER TW BOOSTER
BOROUGH OF LODI	0087	56	71		119900		15C 165 WESTERVELT PL FIRE HS
BOROUGH OF LODI	0099	62	31		137300		15C BURNS AVE. & CORABELLE
BOROUGH OF LODI	0100	63	1		139100		15C BURNS AVE. & CORABELLE
BOROUGH OF LODI	0107	66.02	8		148900	06834 00919	15C FIRST ST-MEMORIAL PARK
BOROUGH OF LODI	0108	66.03	1.02		149500	06342 00048	15C BERNICE PL-VACANT LAND
BOROUGH OF LODI	0110	67	18.25		153300		15C MYRTLE ST-VACANT LAND
BOROUGH OF LODI	0116	71.01	19		161400		15C 72 KIMMIG AVE
BOROUGH OF LODI	0123	77	1		168500	06357 00489	15C 1 MEMORIAL DRIVE
BOROUGH OF LODI	0123	80	1		168800		15C MAIN ST BYPASS
BOROUGH OF LODI	0123	81.01	3.02		170100		15C MAIN ST-SEWERAGE DISPOSAL
BOROUGH OF LODI	0124	81.02	1		170900		15C 100 GRAHAM LN FIREHOUSE
BOROUGH OF LODI	0127	89	4.01		175100		15C CHURCH ST-CLUB HSE
BOROUGH OF LODI	0127	89	6		175300	07737 00818	15C 84 CHURCH ST
BOROUGH OF LODI	0134	91	38		185300		15C PROSPECT ST
BOROUGH OF LODI	0140	96	22		194600		15C WASHINGTON ST & EAST PL
BOROUGH OF LODI	0169	115	46		234600		15C LAWRENCE AVE-WELL
BOROUGH OF LODI	0185	124	22.01		256800		15C JAMES PL-VACANT LAND
BOROUGH OF LODI	0190	125.03	22.06		264400		15C DAVIS DRIVE-VACANT LAND
BOROUGH OF LODI	0208	137	35		289000		15C GARIBALDI AVE-PARK
BOROUGH OF LODI	0209	139	15		291700		15C COLUMBIA AVE-WELL
BOROUGH OF LODI	0220	145.01	16		306600		15C KENNEDY DR-J.F.K. PARK
BOROUGH OF LODI	0220	146	1		306700	07854 00991	15C WARCHOL(PARK) KEASLER AVE
BOROUGH OF LODI	0223	152	1		311400		15C 99 KENNEDY DY-FIREHOUSE
BOROUGH OF LODI	0227	154	56		317200		15C COLUMBIA LN-PARK
BOROUGH OF LODI	0237	159.02	22				15C CHURCH ST-VACANT LAND
BOROUGH OF LODI	0242	166	15.01		340000		15C RIVERVIEW AVE- PARK
BOROUGH OF LODI	0245	169.02	19		343500	05745 00398	15C 356 MAIN ST - PARK
BOROUGH OF LODI	0249	174.06	1.01		350400		15C FERNDAL CT (PARK)
BOROUGH OF LODI	0254	174.08	8.01		357000	04384 00511	15C LONGVALLEY RD REAR
BOROUGH OF LODI	0257	174.13	1		361300		15C REDSTONE LN (WELL)
BOROUGH OF LODI	0278	205.02	4.03		389500		15C INDUSTRIAL RD
BOROUGH OF LODI	0296	224	2.08		414400	05608 00331	15C META LANE (PUMP STATION)
BOROUGH OF LODI	0317	235.01	61		433200		15C KIPP AVE (WELL)
BOROUGH OF LODI	0332	252	3.01		455000		15C HAMILTON AVE (WELL)
BOROUGH OF LODI	0333	252	16		455800		15C LINDEN ST (WELL)
BOROUGH OF LODI	0333	252	29		456500		15C LINDEN ST (WELL)
BOROUGH OF LODI	0335	253	64		459100	07847 00796	15C 127 KEASLER AVE (REC.CNT)

TAXING DISTRICT NO. 31 LODI

COUNTY NO. 02 BERGEN

NAME OF OWNER ADDITIONAL OWNERS	PAGE NO.	BLOCK NO.	LOT NO.	LOT QUALIF.	ACCOUNT NO.	DEED BOOK PAGE	CLASS	PROPERTY LOCATION
BOROUGH OF LODI	0337	256	287		461300		15C	CHURCH ST (VACANT LAND)
BOROUGH OF LODI	0337	256	300.02		462000	05004 00493	15C	CHURCH ST (VACANT LAND)
BOROUGH OF LODI	0352	266	33		483600	00000 00000	15C	CHURCH ST (VACANT LAND)
BOROUGH OF LODI	0353	267	1		484900		15C	CHURCH ST (VACANT LAND)
BOROUGH OF LODI	0361	274	8.01			09518 00023	15C	CHURCH ST
BOROUGH OF LODI NJ	0219	145	26.01		305500	08361 00690	15C	5 BORIG PL-PARK
BOROUGH OF LODI NJ	0335	253	9		458800	08377 00980	15C	174 HAMILTON AVE (PARK)
BORRELLI JR, ALIGHIERI J ETAL	0314	234	21		429400	02848 01430	2	235 TERRACE AVE
BORRELLI,GERALYNN	0315	234	47		429900	04555 01071	2	94 MCKINLEY AVE
BORRERO,SANDRA L LAZO ETAL	0104	64	55		144000	03961 00205	2	167 CORABELLE AVE
BORROWDALE, LOUISE P	0065	44	23		089700	01032 01496	2	118 GROVE ST
BORYCZEWSKI,CHRISTINE,(ETAL)	0069	48	16.03			08131 00680	2	105 JEFFERSON AVE
BOSCIA (ETC), PATRICIA	0281	209	48		392700	00593 01082	2	68 AVE C
BOTENGEN,MARIE ANTON-&BENJAMIN	0036	25	1.01		048600	03900 00052	2	42 CHESTNUT ST
BOTERO, CARLOS & CONDE, OLGA	0103	64	43		143400	02057 01099	2	195 CORABELLE AVE
BOTROS, IRENE	0336	256	204		460100	01858 00998	2	7 CHRISTIE ST
BOTTA,JOSEPH (V) & MARY	0348	263	141		476800		2	204 CHARLTON AVE
BOTTA,JOSEPH JR.& DIANE	0089	57	39		122100	06896 00282	2	257 WESTERVELT PL
BOTTEN, JESSICA (ETAL)	0048	30	12		064900	01469 01711	2	15 TERHUNE AVE
BOULEVARD APARTMENTS HHP LLC	0346	261	1		474400	03432 01327	4C	CLARK ST & CHURCH ST
BOULEVARD APARTMENTS HHP LLC	0346	262	1		474500	03432 01327	4C	CLARK ST & CHURCH ST
BOULEVARD APARTMENTS HHP LLC	0346	262	151		474600	03432 01327	4C	CHARLTON AVE & CLARK ST
BOULWARE, MICHELLE	0246	172	5		346000	02043 01409	2	65 CALVIN AVE
BOUNEKTA,KHALED	0074	51	8			03583 01664	2	396 HARRISON AVE #5
BOVO,LUIGINO A. & NUNZIATA	0051	32	18		069400	08075 00344	2	57 NORWOOD AVE
BOYACI (ETAL), KAMELYA	0012	7	9		016800	00847 02224	2	97 GARFIELD AVE
BOYACI,COSKUN & AYLIN	0215	143	25		299600	09133 00262	2	42 MITCHELL ST
BOYS CLUB & GIRLS CLUB OF LODI INC	0029	19	11		039600	07244 00852	15D	460 PASSAIC AVE-CLUB
BOZZA,DENNIS(V) & RHONDA	0107	66.01	35		148300	08064 00467	2	32 FIRST ST
BRACCHITTA,ISIDORO & MARIA	0264	176.06	10		371300	06632 00367	2	20 TRUDY DR
BRACERO, HERNAN & CACERES, CARMEN M	0263	176.04	4		369200	04098 01788	2	43 TRUDY DR
BRADDOCK,CATHLEEN	0040	29	1.01		054400	07869 00742	2	44 SO MAIN ST APT 2H
BRAHMBHATT,CHINTAN A & ABHA C	0031	21	25		041200	09585 00116	2	7 PATTON ST
BRANCO, MARIA CANEJA (ETALS)	0113	68	72		157600	01670 00782	2	25 DELL GLEN AVE
BRANDL,TAMI	0269	176.12	16		378200	03862 00127	2	90 TRUDY DR
BRAVO(ETAL),NANCY N	0364	277	9		501000	08977 00386	2	6 ORCHARD CT
BRAVO, EDWIN R	0044	29	1.01		060500	03344 01446	2	44 SO MAIN ST #6N
BRAVO, JORGE & ELSA PATRICIA	0370	279	22		095000	02036 02486	2	8 CLARK CT
BREAULT,ROLAND J.(V)(S)	0257	174.16	1.01		361700	06397 00389	2	9 REDSTONE LN
BREITWIESER,W&M & DEMOLLI,M	0209	139	14.02		291400	06900 00374	2	29 WISSE ST
BRENNAN,BRYANT & VOMERO,J.	0360	271	33		493900	09072 00380	2	170 PASADENA AVE
BRENNER RIDGEFIELD L.L.C.	0085	56	1		116400	08548 00393	2	242 WESTMINSTER PL
BRENY,KATHLEEN M	0118	73	42		164300	03515 00740	2	474 FARNHAM AVE
BRETON, ALONDRA D ETAL	0178	120	71		246600	04583 01333	2	45 WOODSIDE AVE
BRETON,ALONDRA DAYHANARA ETAL	0230	156	1.01		321200	04934 01255	2	15 CHURCH ST
BRETON,JOSE R&CARMEN,MAYRA DEL	0071	50	14		097900	03844 00709	2	330 HARRISON AVE
BREWSTER,CARMEN D	0065	44	19		089600	03660 00373	2	122 GROVE ST
BRINAD COMPANY LLC	0181	122	11.01		250900	08659 00971	4B	136 ROUTE 46 (REAR)
BRINAD COMPANY LLC	0181	122	12.02		251100	08659 00971	1	136 ROUTE 46
BRIONES, TYRONE & MARIA	0260	176	4		365700	09068 00408	2	6 CALVIN AVE
BRITO JR, ROBERTO	0316	235	18		431500	03601 01779	2	88 KIPP AVE
BRITO, JASMINE A	0280	209	31		391700	02004 02216	2	91 AVE B
BRITO, SERAFIM & LAURINDA	0362	276	4		496700	01344 01093	2	7 MAC ARTHUR AVE
BRITO,NEOMICIA	0006	4	7		008200	09133 00226	2	214 FARNHAM AVE
BRITO,SERAFIM & LAURINDA	0218	144.01	19		303600	08027 00285	2	40 KEASLER AVE
BRKOVIC,HAMDO & ZUHRA	0305	233	19		426000	08273 00327	2	236 TERRACE AVE
BRODERICK,DANIEL D.& TRACI M.	0262	176.03	9		368800	08059 00599	2	9 ARLENE GROVE
BRODSKY, JASON & ETHAN TRSTES/ETAL	0042	29	1.01		056800	03980 01433	2	44 SO MAIN ST #4D
BROUSSARD, GLORIA ETAL	0362	276	8		497300	03047 02252	2	15 MAC ARTHUR AVE
BROVERO,DEBORAH	0313	233.03	61.06			08683 00848	2	206C TERHUNE AVE
BROWN, DANIEL P	0112	68	25		155300	02232 00937	2	184 CORABELLE AVE
BROWN, JERMAINE ETALS	0031	21.01	21.03		042000	04765 01076	2	11 MARY ST
BROWN, WYATT	0145	99.01	3		200200	02898 00673	2	89 PROSPECT ST
BROWN, WYATT	0349	264	111		479400	02732 02371	2	154 CHARLTON AVE
BROWNLEE, THERESA	0250	174.06	4		350700	07481 00776	2	7 GREENLAWN DR
BRUNO, GENNARO & PIETRO	0172	117	44		237900	02224 00020	2	155 PATERSON AVE
BRYAN,ROSEMARY (ETAL)	0190	125.03	22.02		264000	09111 00422	2	4 DAVIS DR
BRYANT, ANGELA ETALS	0164	109.01	65		226500	03185 01494	2	140 PATERSON AVE

TAXING DISTRICT NO. 31 LODI

COUNTY NO. 02 BERGEN

NAME OF OWNER ADDITIONAL OWNERS	PAGE NO.	BLOCK NO.	LOT NO.	LOT QUALIF.	ACCOUNT NO.	DEED BOOK PAGE	CLASS	PROPERTY LOCATION
BRYANT, ANGELA	0160	106.02	14		221100	08859 00465	2	143 PATERSON AVE
BRZYZEK, ALEX	0265	176.07	15		373200	04522 01604	2	58 TRUDY DR
BUA, ANTHONY & LORRAINE K TRSTES	0151	102	9		209000	04472 01324	2	100 WASHINGTON ST
BUA, ANTHONY & LORRAINE K TRSTES	0171	117	3		236000	04476 00644	2	188 BELL AVE
BUA, ANTHONY & LORRAINE K TRSTES	0174	119	27		240500	04472 01271	2	310 UNION ST
BUA, ANTHONY & LORRAINE K TRUSTEES	0055	36	25		075200	04869 01616	2	170 PROSPECT ST
BUBENIK, FRANK & YOLANDA A	0226	154	35		316400	00548 02368	2	63 GARIBALDI AVE
BUENO, CARLOS & SANDRA	0198	129	25		275100	08546 00029	2	97 RICHMOND ST
BUILES, JOHNNY & JOANNA	0027	17	29	C0017		01914 01490	2	124 HOME PL UNIT 17
BUILES, WILLIAM OMAR	0120	76	1.02		167400	00432 00456	2	552 HARRISON AVE
BUITRAGO, LUIS & DIANA	0338	257	169		463100	00943 01860	2	75 SAINT JOSEPH BLVD
BULGER, THOMAS J. & KRISTINA	0109	67	9		152000	07453 00523	2	68 CORABELLE AVE
BULGER, THOMAS (V) & ANTOINETTE	0229	155	61		320200	05115 00430	2	150 COLUMBIA LN
BURAU, JOHN L	0256	174.10	6		359800	03279 00454	2	12 WHITEOAK DR
BURD, LON M & LUCELENIA	0077	52	35		105900	04268 01332	2	475 FARNHAM AVE
BURGESS, VELDA	0028	18	27		038100	08431 00811	2	123 HOME PL
BURGOS, JOEL A	0091	58	42		124800	03376 01064	2	416 WESTMINSTER PL
BURGOS, CARMEN ETAL	0201	132	20		279600	03746 00485	2	262 CORABELLE AVE
BURI, PATRICIA ALEXANDRA QUITO ETALS	0256	174.10	12		360400	05006 00943	2	33 LONGVALLEY RD
BURKE, WILFRID & ANNIE	0202	134	21		281400	06810 00819	1	GARIBALDI AVE
BURNS (ETALS), THOMAS E	0131	90	11.01		180900	08921 00006	2	38 CHURCH ST
BURNS AVE ASSOC LLC	0097	61	39		134200	08664 00809	2	193 BURNS AVE
BUSARDO, MARIE	0080	53	17		109300	08443 00439	2	296 FARNHAM AVE
BUSARDO, PHILIP A (V) & MARIE A	0080	53	19		109400	08443 00439	2	300 FARNHAM AVE
BUSCHGANS, FRANK & ROBERT	0213	142	43		296500	03194 00583	2	76 HAMILTON AVE
BUSCIGLIO, JOHN J	0087	56	65		119600	09165 00367	2	173 WESTERVELT PL
BUSHI, JETMIR & MUDE	0284	212	33		398300	02903 01930	2	102 AVE D
BUSTILLO, JORGE	0026	17	29	C0012		03090 02463	2	124 HOME PL UNIT 12
BUSTOS, NORODOM & NANCY	0152	102	14.01		209500	08800 00169	2	112 WASHINGTON ST
BUTLER, JAMES & MICHELLE	0306	233	52		427500	08404 00493	2	145 NORWOOD AVE
BUTLER, KIM A	0167	114	1.01		231900	08731 00108	2	4 LOUIS ST
BUTRICO, KIMBERLY ETAL;	0154	103	17		212900	02525 02338	2	151 WASHINGTON ST
BUTTACAVOLE (ETAL), LOUIS J	0334	252	43.01		457600	08688 00584	2	31 VRELAND ST
BUYUKDAG, MUSTEBA	0046	29	5	C005B	063200	04684 00003	2	50 SO MAIN ST #5B
BYD ENERGY, LLV	0296	224	2.05		414100	07767 00655	4B	33 GREGG ST
C & C REAL ESTATE HOLDINGS LLC	0034	22	33		046300	05197 01858	2	75 RICHMOND ST
C & P 2024 LLC	0012	6	59		016200	05280 00753	2	141 WESTERVELT PL
C.P. BUILDING GROUP, INC	0298	226	16		417600	07897 00301	4A	144 ROUTE 46
C&L PARTNERS LLC	0002	1	42		002200	04266 01625	4A	204 HARRISON AVE
C&L PARTNERS LLC NJ	0002	1	34		001700	04886 01206	2	220 HARRISON AVE
C/O REAL TERM	0278	205.02	3		389200	02735 00958	4B	40 INDUSTRIAL RD
C/O RYAN LLC	0278	205.02	4.01		389300	02735 00958	1	INDUSTRIAL RD
CAB REALTY INC	0115	69	1.14		159600	08020 00715	4B	PARK PL
CAB REALTY, INC	0220	149	36		307000	07380 00677	4B	95 ROUTE 46
CABRAL, JOSE L & OLIVO MARGARITA	0246	171	12.02		345600	08363 00793	2	535 MAIN ST
CABRERA, OMAR & JACQUELINE	0260	176.01	2		366300	02554 00477	2	40 RIVERVIEW AVE
CABRERA, JOSE	0155	104	1.04		214000	08795 00929	2	105 LIBERTY ST
CABRERA, LUIS R & VILLEGAS, MARY T	0241	165	38.01		338500	08668 00402	2	30 CALVIN AVE
CACERES, BRYAN J.	0063	43	12		086800	09236 00416	2	41 HILLCREST AVE
CACERES, STANLEY & DE LA ROSA, MIRIAM	0096	61	13		133000	04786 00070	2	300 WESTERVELT PL
CACHEZ, AVELINO & STEPHANIE	0306	233	29		426500	07467 00012	2	216 TERRACE AVE
CADA, WILLIAM	0310	233.03	61.06	C0024		09347 00029	2	187C TERHUNE AVE
CAHVEZ, MARIA V	0097	61	37		134100	09448 00273	2	197 BURNS AVE
CAIAFA JR, JOSEPH D & TRACY A	0118	73	46		164500	02203 00828	2	464 FARNHAM AVE
CAIAFFA, THOMAS & GRACE	0265	176.07	13		373000	06793 00529	2	54 TRUDY DR
CAJAMARCA, ELIAS	0098	61.01	70		135700	08696 00749	2	32 CONTANT AVE
CAKE, REDIAN & BESA	0064	43	18		087100	02393 00446	2	51 HILLCREST AVE
CAKE, RUZHDI & DYLBერიე	0249	174.05	14		349700	08504 00843	2	21 BLUERIDGE RD
CALABRESE, JOHN & MELISSA	0223	152	21		312100	08449 00873	2	137 KENNEDY DR
CALANDRIELLO MICHELINA A.	0044	29	1.01	C006E	059700	07914 00805	2	44 SO MAIN ST #6E
CALDERON-PARRA, MOISES & MARIA GARCIA	0326	249	1		445700	09348 00006	2	107 HAMILTON AVE
CALERO, MICHAEL ETALS	0114	68	86		158300	05219 01765	2	50 CONTANT AVE
CALIA, RENEL A & BALECZNY, ROSANNE M	0346	263	106		475100	02572 01534	2	313 CHURCH ST
CALLAHAN, GENEVIEVE	0287	217	39		401600	03240 00070	2	100 AVE E
CALLARI, ROBERT G	0264	176.06	7		371000	01518 01915	2	14 TRUDY DR
CALLARI, LEONARD & BARBARA	0058	39	23		079100	05737 00429	2	18 ROOSEVELT AVE
CALLE, MANUEL R ETAL	0190	125.03	54.01		264600	03556 00921	2	37 PINE ST
CALLEO, PATRICK JR (V)	0257	174.16	5.01		362100	06282 00139	2	5 BRANCA CT

TAXING DISTRICT NO. 31 LODI

COUNTY NO. 02 BERGEN

NAME OF OWNER ADDITIONAL OWNERS	PAGE NO.	BLOCK NO.	LOT NO.	LOT QUALIF.	ACCOUNT NO.	DEED BOOK PAGE	CLASS	PROPERTY LOCATION
CALVACCA,VINCENT (D)	0161	107	17		222200	07980 00048	2	148 WASHINGTON ST
CAMACHO, TATIANA	00332	251	65		454800	03102 02312	2	155 HAMILTON AVE
CAMARGO, RICHARD	0026	17	29	C0014		03086 02244	2	124 HOME PL UNIT 14
CAMMALLERI,ALDO & JEANETTE	0369	279	3		507600	04980 00269	2	11 NO SAVOIE ST
CAMMARANO, ANTONIO & NICOLETTE	0306	233	39		427000	01178 00098	2	221 GROVE ST
CAMMAROTO,SCOTT&VERNAGLIA,LEIGH	0310	233.03	61.06	C0022		03523 00782	2	187A TERHUNE AVE
CAMMELLERI, JOSEPH & DONNA	0369	279	2		507500	04130 00501	2	9 NO SAVOIE ST
CAMPAGNA,ROSSELLA	0106	66.01	7		147200	04484 01247	2	42 RIVER ST
CAMPBELL, BRITTANY & ANTHONY ETAL	0042	29	1.01	C004N		05305 01304	2	44 SO MAIN ST#4N
CAMPBELL, COURTNEY & IRIS	0261	176.01	4		366500	02626 00453	2	19 TRUDY DR
CAMPBELL, TINA M & ANDRE S	0286	217	16		400500	04675 01738	2	73 AVE D
CAMPBELL,EDWARD & SHARON SHEPARD	0016	9	36		021600	08761 00272	2	42 CHARLES ST
CAMPBELL,SHANTA & SAMUEL	0087	56	64		119500	00372 00335	2	175 WESTERVELT PL
CAMPESE, PATRICIA	0122	76	16.07	C0010		04023 00846	2	7-10 SHERMAN AVE
CAMPOREALE, LOU	0222	151	66		310200	04293 01360	2	60 GARIBALDI AVE
CAMPOS, PRIMO GONZALEZ ETAL	0021	12	10		028700	03094 01696	2	343 PASSAIC AVE
CAMPOS,MAURICIO	0176	119	70		243100	08877 00474	2	51 LAWRENCE AVE
CAMPOS,SAMUEL MORALES	0029	19	6		039000	04950 01726	2	434 PASSAIC AVE
CAMPOVERDE, MAURO P	0018	10	26		024600	02330 00649	2	39 PARK AVE
CANCEL, JUAN & KRAVCOVA, LUBICA	0051	32	22		069600	02978 00554	2	63 NORWOOD AVE
CANDELA, MADDALENA	0129	89.01	13		178700	00813 02389	2	18 MASSEY ST
CANDELA,CALOGERO & MADDALENA	0272	202	14		382100	07328 00305	2	30 AVE A
CANGIALOSI, VIRGINIA	0024	15	9		033400	03317 02325	2	9 RIVER ST
CANGIALOSI,ANGELINA	0142	97	10		196800	08309 00539	2	187 UNION ST
CANGIALOSI,ANGELINA	0142	97	11.02		197000	07868 00864	2	189 UNION ST
CANGIALOSI,ANTONINO & VIVIAN	0002	2	2		002600	07647 00328	2	205 FARNHAM AVE
CANGIALOSI,CHARLES & CARMELA	0129	89.01	12		178600	04272 00361	2	20 MASSEY ST
CANGIALOSI,MARCO	0074	51	8	C0010		07555 00144	2	396 HARRISON AVE # 10
CANGIALOSI,MARCO	0074	51	8	C0011		07555 00146	2	396 HARRISON AVE # 11
CANGIALOSI,MARCO	0142	97	11.03		197100	08271 00910	2	98 SAINT JOSEPH BLVD
CANGIALOSI,WENDY	0235	158.02	2		329100	04153 00088	2	1 EASTGATE CT
CANIANO, MILDRED	0011	6	30		014800	00707 01400	2	109 WESTERVELT PL
CANLAS,RONNIE & SALVACION	0257	174.14	1		361400	09164 00170	2	10 LUCILLE DR
CANNELLA RAYMOND,MARYANN (ETAL)	0049	31	14		067200	08195 00803	2	21 HENRY ST
CANNELLA,CATHERINE&CHRISTOPHER (JR)	0139	96	4.01		191900	04935 01612	2	62 LIBERTY ST
CANNICI,ANTHONY & ROSALIE	0077	52	32.05		105300	05821 00201	2	504 HARRISON AVE
CANNICI,GLEN	0019	10	59		026600	00280 00056	4A	411 PASSAIC AVE
CANNICI,RAYMOND	0014	8	29		019700	07434 00811	2	26 BRYANT PL
CANNICI,ROSALIE & ANTHONY(S)	0077	52	32.04		105200	07208 00048	2	500 HARRISON AVE
CANNIZZARO,JOHN J	0148	100	8		204800	08392 00322	2	95 SPRING ST
CANNIZZO, (ETAL)SARA(S) (LE)	0150	100	49		207300	08033 00715	2	112 JAMES ST
CANNON,PATRICIA	0094	60	17		130300	06831 00510	2	262 WESTERVELT PL
CANO,MARIBEL & GABRIEL GARCIA	0366	277	38		504000	09044 00319	2	10 EDWARD CT
CANTA, JEAN TRSTE	0018	10	30		024900	03401 01865	2	29 PARK AVE
CANTUNA,SOMACK OSWALDO	0259	175.01	4		364200	04534 01718	2	514 MAIN ST
CAPELLAN,ROSA	0312	233.03	61.06	C0055		04855 00618	2	204A TERHUNE AVE
CAPITAL CONSULTANT MANAGEMENT LLC	0044	29	1.01	C006D	059600	04874 01535	2	44 SO MAIN ST #6D
CAPOLETE,ROBERT S	0207	137	9	C0001		08634 00292	2	274 GARIBALDI AVE COO01
CAPELLARI, SELIM & FLORESHA	0010	6	3		013400	01573 00539	2	210 WESTMINSTER PL
CAPELLARI, SELIM & FLORESHA	0011	6	46		015600	03056 00787	2	226 WESTMINSTER PL
CAPELLARI,ALTIN & CAPELLARI	0285	212	54		399300	03308 00422	2	62 AVE D
CAPOROSO,ROSALIE	0287	217	53		402300	04867 00907	2	74 AVE E
CAPOZZI,J.& S.& MAIKISCH,D & P.	0282	210	15		394500	07924 00395	2	25 AVE B
CAPOZZI,JOSEPH & SUSAN	0284	212	5		397200	06893 00353	2	45 AVE C
CAPOZZI,JOSEPH & SUSAN	0284	212	8		397300	08122 00200	2	51 AVE C
CAPOZZI,JOSEPH V & SUSAN A	0281	209	52		393000	08450 00203	2	60 AVE C
CAPPADONNA,PHYLLIS,BRIAN & STEVEN	0327	249	39		447300	08767 00691	2	49 GARDEN ST
CAPPELLO,FRANK, BENEDETTA	0101	63	21		139800	06205 00188	2	148 BURNS AVE
CAPRICE INVESTMENT CORP	0321	241	14		438600	01638 00989	4A	16 ROUTE 46
CAPRICUSO, ANTHONY & LILLIAN	0200	130	56		278000	02911 01256	2	379 WESTERVELT PL
CAPRICUSO,LILLIAN	0321	242.01	22		439600	07601 00645	4C	60 FRANKLIN AVE
CAPUANO,LOUIS J (V) ANNA	0179	121	28		247900	08696 00704	2	284 BELL AVE
CARABALLO-BAEZ, BISMARCK ETALS	0192	125.05	9		267500	05201 00889	2	12 ROBERT CT
CARAFI,CIRO J. & BARBARA	0355	269	27		488100	06723 00700	2	59 CHRISTOPHER ST
CARAFI,EMIL JR. & MARY LOU	0328	250	24		449600	07421 00199	2	46 GARDEN ST
CARANGUI, GUIDO	0233	157	23		325900	02702 00403	2	17 HOPE ST
CARASIG, CORINA C & ANA C	0241	165	32.01		338200	04183 00212	2	35 RIVERVIEW AVE
CARBAJAL-ORTIZ, PATRICIA ETAL	0364	277	11		501200	04342 00992	2	10 ORCHARD CT

TAXING DISTRICT NO. 31 LODI

COUNTY NO. 02 BERGEN

NAME OF OWNER ADDITIONAL OWNERS	PAGE NO.	BLOCK NO.	LOT NO.	LOT QUALIF.	ACCOUNT NO.	DEED BOOK PAGE	PROPERTY CLASS LOCATION
CARBALLO, JOE & DORA J	0038	27	8.02		051800	01070 01067	2 35 NORWOOD AVE
CARBONE, FRANK	0194	125.06	22		269400	02341 01103	2 293 UNION ST
CARBONE, JORGE A	0099	62	42		137700	08415 00965	2 77 CORABELLE AVE
CARBONETTI, PHILIP F(V)DONNA A.	0088	57	8		120600	08007 00303	2 334 WESTMINSTER PL
CARCANO, BRANDON	0057	38	13		077500	03426 01132	2 21 CENTRAL AVE
CARDAZONE, VINCENT	0168	115	20		233200	04377 00133	4A 248 UNION ST
CARDENAS, PAULA	0078	52	44.03		106700	04457 00696	2 441 FARNHAM AVE
CARDENAS, ANGEL & GIOCONDA	0256	174.10	8		360000	08869 00346	2 8 WHITEOAK DR
CARDENAS, VERONICA & TEWES, GREGORY	0170	116	29	C0001		03793 00436	2 213A BELL AVE
CARDINALE, ANTHONY J. JR.	0119	74	15		165600	07797 00405	2 4 HAMILTON AVE
CARDINALE JR, ANTHONY J	0320	241	1		438200	00428 00931	2 3 HAMILTON AVE
CARDONE, MICHAEL A. JR. (V) & NANCY	0258	174.18	8		362800	05753 00432	2 7 REDSTONE LN
CARGUAYTONGO, JORGE LUIS & KARINA	0007	4	34		009600	05155 01281	2 191 WESTMINSTER PL
CARILLO, RALPH	0298	227	1		418000	08194 00616	4A 153 ROUTE 46
CARLSON, & CASESA, & MANNO	0074	51	26.01		102100	07447 00215	2 387 FARNHAM AVE
CARMONA, CARLOTA	0027	18	3		036600	08346 00722	4C 416 PASSAIC AVE
CAROL A MINI IRREVOCABLE FAM TRUST	0034	22	20		045600	03325 00540	2 195 SO MAIN ST
CARPINO, CHRISTOPHER	0188	125.01	24.03		260600	08663 00382	2 305 UNION ST
CARPINO, JOHN P. & JULIE A.	0030	21	7		040300	06702 00914	2 72 RICHMOND ST
CARR, LINH-DA	0051	32	24		069700	08618 00152	2 67 NORWOOD AVE
CARRASCO, DAVID	0273	202	38		383400	05168 01586	2 76 AVE A
CARRASCO, FRANCIS	0211	141	7		293700	00906 00249	15F 372 GARIBALDI AVE
CARRASCO, MATTHEW	0046	29	5	C004B	063000	04117 00794	2 50 SO MAIN ST #4B
CARRASCO, GARY RICHARD & SAMUEL MARK	0040	29	1.01	C002N	054900	02421 01801	2 44 SO MAIN ST #2N
CARRERA, TERESA	0031	21	24		041100	02309 01857	2 5 PATTON ST
CARRERA, BRYAN X & GERALDYNE G	0011	6	48		015700	04373 00283	2 230 WESTMINSTER PL
CARRINO, KAREN	0198	129	23		275000	08723 00146	2 93 RICHMOND ST
CARRION, SONIA E	0037	26	34		050800	08877 00438	2 34 NORWOOD AVE
CARVAJAL JR, ROBERT ETAL	0156	104	5.02		215500	04634 01128	2 139 LIBERTY ST
CASANO ANDREW & SCATURRO V & G	0212	142	34		296100		4A 58 HAMILTON AVE
CASANO, ANDREA	0334	252	37.01		457000	04982 00678	2 43 VREELAND ST
CASANO, ANDREW & SCATURRO, V & G	0211	142	1		294900	05838 00141	4A 19 ROUTE 46
CASAS, JUAN E	0264	176.06	9		371200	02580 01545	2 18 TRUDY DR
CASATELLI, MARK & LAURA	0292	220	29		409100	02801 00780	2 109 AVE E
CASSE, DONALD E. JR.	0190	125.03	22.01		263900	07908 00621	2 2 DAVIS DR
CASSENS, DAVID	0359	271	29		493700	08440 00960	2 35 CLARK ST
CASSESE, MARILYN	0117	72	13		162100	04611 01362	2 12 HUGHES ST
CASSETTA, STEPHEN & LORRAINE	0064	43	42		088200	08523 00607	2 160 GROVE ST
CASSIELLO, ROBERT & CYNTHIA	0249	174.05	18		350100	07925 00997	2 29 BLUERIDGE RD
CASTANEDA (ETAL), JUAN CARLOS	0090	58	26		124000	09657 00169	2 311 WESTERVELT PL
CASTANEDA, JUAN CARLOS & LUZ S.C	0080	53	26		109700	01068 01630	2 312 FARNHAM AVE
CASTANEDA, CARLOS	0083	54	17		112900	09278 00245	2 374 FARNHAM AVE
CASTANO, MILLIE	0193	125.05	22.01		267700	02522 01788	2 204 SAINT JOSEPH BLVD
CASTANO, MILLIE	0192	125.05	3		266900	08851 00030	2 208 SAINT JOSEPH BLVD
CASTELBUONO, MARC	0221	151	21		308200	01166 01392	2 41 KENNEDY DR
CASTELLANO (ETAL), ANTHONY P	0301	230	6	X		00047 01333	15F 116 RICHMOND ST
CASTELLANO (ETAL), ANTHONY P	0301	230	6		421300	00047 01333	2 116 RICHMOND ST
CASTELLANO, RALPH W & LAURA J	0092	59	32		127300	09135 00197	2 216 WESTERVELT PL
CASTELLUZZO, CHARLES (V) CARMELLA	0286	217	6		400000	08407 00770	2 55 AVE D
CASTIGLIA, JEFFREY V.	0333	252	23		456200	07742 00732	2 46 LINDEN ST
CASTILLO (ETAL), ROSELITO S	0240	165	2.02		337000	01172 01871	2 11 RIVERVIEW AVE
CASTILLO, JESUS MORALES	0171	117	17		236700	04471 01036	2 218 BELL AVE
CASTILLO, PABLO ANDRES ETAL	0322	244	15		440600	04866 01616	2 57 HAMILTON AVE
CASTILLO, RAMON & MARIDALIA	0348	264	78		477800	03405 01115	2 257 CHURCH ST
CASTILLO, RICARDO PELAEZ	0185	124	15		256500	04376 00639	2 24 JAMES PL
CASTILLO, RICHARD A ETAL	0188	125.01	35.05		261700	04099 00178	2 39 LOUIS ST
CASTORINI, ANTHONY	0096	61	18		133200	04298 00458	2 310 WESTERVELT PL
CASTRO, HILDA P	0204	136	34	C0002	283500	01396 01661	2 309 GARIBALDI AVE
CASTRO, MAURICIO DIAZ ETAL	0138	96	2		191500	01856 01862	2 16 LIBERTY LN
CATALDO, A. (V)	0344	260	47		471600	07425 00362	2 12 BRUCE CT
CATANIA, LAWRENCE A.	0326	249	25		446700	05645 00091	2 34 PUTNAM ST
CATENA, JESSICA M	0366	277	40		504200	04818 01574	2 14 EDWARD CT
CATENARO-SCONZO, SUSAN	0174	119	23		240300	00390 00935	2 300 UNION ST
CATHERINA, EAMON & GEOVANNA FERREIRA	0117	73	4		162400	04685 01758	2 443 WESTMINSTER PL
CATHERINE ARMS, INC % PREFERRED MGNT	0260	175.02	8		365200	06329 00066	4C 526 NO MAIN ST
CCIO RLTY LLC (WINDOW TECH LLC)	0278	205.02	4.02		389400	01398 01071	4B 80 INDUSTRIAL RD
CEBALLOS, GELMAN	0018	10	34		025100	08261 00086	2 13 HOME PL
CEDAR WRIGHT APARTMENTS LLC	0301	230.01	1		422100	02529 02133	4C MARY ST & GROVE ST

TAXING DISTRICT NO. 31 LODI

COUNTY NO. 02 BERGEN

NAME OF OWNER ADDITIONAL OWNERS	PAGE NO.	BLOCK NO.	LOT NO.	LOT QUALIF.	ACCOUNT NO.	DEED BOOK PAGE CLASS	PROPERTY LOCATION
CEDAR WRIGHT APARTMENTS LLC	0301	230.02	1		422200	02529 02133 4C	MARION MARY TERHUNE
CEDAR WRIGHT APARTMENTS LLC	0301	230.03	1		422300	02529 02133 4C	MARION MARY GROVE
CEDAR WRIGHT APARTMENTS LLC	0301	230.04	1		422400	02529 02133 4C	MARION TERHUNE
CEDAR WRIGHT APARTMENTS LLC	0301	230.05	1		422500	02529 02133 4C	MARION PEPE DR
CEDAR WRIGHT APARTMENTS LLC	0302	230.06	1		422600	02529 02133 4C	MARION LOGAN NORWOOD
CEDAR WRIGHT APTS	0307	233.01	61			07605 00937 4C	MARION NORWOOD
CEDAR WRIGHT APTS LLC	0302	230.07	1		422700	07605 00937 4C	NORWOOD AVE
CEDENO, JORGE & LOURDES	0111	68	16		154800	07701 00146 2	164 CORABELLE AVE
CEKANI, GENCI & ANILA	0304	232	5		424900	04354 00711 1	150 NORWOOD AVE
CELAJ, AGRON & FAKETE	0193	125.06	5		268000	09233 00048 2	10 PINE ST
CELENTANO, ANDREW E	0178	121	1		246700	00668 00195 2	51 WOODSIDE AVE
CELESTINE, ROBERT	0111	68	9		154400	08148 00098 2	152 CORABELLE AVE
CEMELLI, NICOLE	0130	90	4		180100	03173 01944 4C	MAIN ST
CEMELLI, NICOLE	0131	90	29		182100	03173 01944 4C	184 MAIN ST
CENCIMINO, DARLENE NINA	0275	204	61		387200	01753 00187 2	66 AVE B
CENIZA, JOHN & ANDREA	0195	127	6.01		270800	03864 00541 2	180 TERRACE AVE
CENTINARO, JOSEPH ETAL	0139	96	5		192000	01549 01853 2	66 LIBERTY ST
CEPEDA, MAGALI CAVATORE- ETAL	0116	72	6	C0001		04078 00106 2	427 WESTMINSTER PL
CEPEDA, MAXIMO	0229	155	37		319500	08551 00065 2	173 GARIBALDI AVE
CEPEDA, MAXIMO	0229	155	39		319600	08553 00644 2	175 GARIBALDI AVE
CERDA, ROSALIS & ANNA	0342	259	111		469400	04845 01822 2	147 SAINT JOSEPH BLVD
CEREMUGA, KONRAD	0045	29	1.01	C007F	061200	02745 01010 2	44 SO MAIN ST APT 7F
CEREMUGA, WALDEMAR & ANNA	0043	29	1.01	C005O	059200	00721 00862 2	44 SO MAIN ST #50
CERIA, VICTOR & MARYANNE	0277	205	1.03	C0008		09041 00416 4B	160 GREGG ST UNIT 8
CERNIGLIA, JANET, (ETALS)	0169	115	42		234400	08367 00863 2	9 LAWRENCE AVE
CERQUEIRA, CONSTANTINO P ETAL	0131	90	15		181300	04093 01884 2	52 CHURCH ST
CERQUEIRA, MANUEL & CARNEIRO, MARIA	0138	95	11		191400	08112 00069 2	48 WASHINGTON ST
CERQUEIRA, MANUEL & M. & BRITO, M.	0211	141	17		294200	07547 00136 2	396 GARIBALDI AVE
CESPEDES, RAMON A & LUCHY E	0281	209	54		393100	08118 00161 2	56 AVE C
CEVALLOS, DAVID B & PATRICIA	0059	40	32		081000	07498 00412 2	54 ROOSEVELT AVE
CEVALLOS, DORA M & CESESTINO M	0069	48	22		094900	08054 00704 2	41 SHERIDAN ST
CHABLA-ZAMBRANO, WILLIAM O	0114	68	90		158500	02790 01570 2	56 CONTANT AVE
CHAKRABARTI, MAILINI	0109	67	1.10			01900 01367 2	122 CORABELLE AVE
CHAN, LISHEUN	0061	41	33		083600	03983 00916 2	69 MCKINLEY AVE
CHAND, AMIT K & ARUN K	0059	40	42		081600	05039 01984 2	56 CENTRAL AVE
CHAND, RAMESH & SUNITA SAINI	0290	219	34		406700	08056 00190 2	50 AVE F
CHANG, JEAN K	0040	29	1.01	C002F	054200	04333 00332 2	44 SO MAIN ST APT #2F
CHANGANAQUI, WINSTON	0008	4	56		010800	08926 00191 2	231 WESTMINSTER PL
CHAPLOUTSKIY, ALEXANDRA ETAL	0271	202	6		381600	04672 01260 2	14 AVE A
CHARUBIN, LUKASZ & MILENA	0003	2	26		003900	04108 00517 2	280 HARRISON AVE
CHAUDHRY, AMAAR&KHALID, MASHAAL	0295	223.01	58		413500	04579 01052 2	117 AVE F
CHAUHAN, DIVYESHKUMAR M&DESAI, PURVI	0171	117	24		237000	02380 02403 2	197 PATERSON AVE
CHAVEZ, DELIA M	0042	29	1.01	C004E	056900	02825 01762 2	44 SO MAIN ST #4E
CHAVEZ, CHRISTIAN&GUANANGA, MARITZA	0076	52	28		104400	03919 00997 2	482 HARRISON AVE
CHAVEZ, MELISSA	0233	157	25		326000	09097 00286 2	19 HOPE ST
CHAVEZ, MIKE & MARIA	0175	119	64.01		242700	07583 00659 2	65 LAWRENCE AVE
CHECK, HELEN(W)	0180	121	61		249500		221 PATERSON AVE
CHEN, KAREN J & SONG QIN	0087	56	52		119000	00472 01355 2	199 WESTERVELT PL
CHEN, MEI XIAN	0126	88	20		174800	03012 01325 2	19 LIBERTY ST
CHEN, MEI XIAN ETAL	0125	88	10.02		173100	01577 01794 2	39 LIBERTY ST
CHEN, WEI KUANG	0311	233.03	61.06	C0041		02357 00334 2	201F TERHUNE AVE
CHEN, YAN LIN	0369	278	15			02203 00074 2	83 MAC ARTHUR AVE
CHEN, YONGNAN	0211	141	15		294100	05293 01532 2	388 GARIBALDI AVE
CHENANE, KARIM & ABDI, HASSIBA	0074	51	8	C0007		03297 01717 2	396 HARRISON AVE #7
CHENG, MELINDA W	0173	119	2.02		239200	01153 02385 2	260 UNION ST
CHEONG, ALVYN & CHENG, JOANNE	0008	5	5		011300	04612 01727 2	51 WESTERVELT PL
CHERESHINSKY, OLEG & NATALIE	0077	52	32.03	C000A		08838 00208 2	496A HARRISON AVE
CHERICHELLA, ROSEMARY M	0176	120	15		244000	08156 00743 2	76 LAWRENCE AVE
CHHANTYAL, TEJINDRA & DALMU	0363	276	27.03		500000	04790 01528 2	1 WISSE ST
CHHOTALA, MAHESH ETAL	0035	23	16		047400	04596 00697 2	157-159 SO MAIN ST
CHIARELLA, CORRADO DEAN & ROSE MARY	0266	176.08	4		373600	08441 00076 2	3 HANCOCK ST
CHIAVELLI, LAURIE A	0254	174.07	36		356600	02990 01193 2	10 GREENLAWN DR
CHIAVETTA, CAROLYN	0021	12	13		029000	02356 02480 2	349 PASSAIC AVE
CHICA EMPIRE LLC	0289	219	9		405400	04963 00221 4A	11 AVE E
CHICKEN, LEAH	0142	97	9		196700	00383 00320 2	183 UNION ST
CHIOTTI, STYLIANI & EMMANOUIL	0231	156	14		322100	04794 00618 2	14 JOHN ST
CHODKIEWICZ, HANNA	0156	104	5.01		215400	08022 00552 2	137 LIBERTY ST
CHOI, JAMIE JUNGMIN & DONGMYUNG	0241	165	25.01		337900	02183 01288 2	29 RIVERVIEW AVE

TAXING DISTRICT NO. 31 LODI

COUNTY NO. 02 BERGEN

NAME OF OWNER ADDITIONAL OWNERS	PAGE NO.	BLOCK NO.	LOT NO.	LOT QUALIF.	ACCOUNT NO.	DEED BOOK PAGE	PROPERTY CLASS LOCATION
CHOI, JIMMY & HUANG, SHINING	0145	99.01	8		200500	07987 00030	2 77 AUTUMN ST
CHOK, HOOK K.	0273	204	8		384300	00020 00530	2 370 NO MAIN ST
CHOPERENA, MARIANA	0168	114	10		232200	08712 00566	2 8 LOUIS ST
CHOPRA, RAJINDER KAUR ETALS	0243	166	35.01		340700	03405 02226	2 32 RIVERVIEW AVE
CHOWANEC, JORIS & MARIANNA	0336	256	207.02		460400	07203 00199	2 3 CHRISTIE ST
CHOWDHURY, AHMED	0057	38	23		078000	08788 00955	2 128 PROSPECT ST
CHOWDURY, SHAHAB UDDIN	0127	89	11		175900	08756 00834	2 53 UNION ST
CHOY, CARLOS	0304	231	22		424200	00768 00353	2 281 GROVE ST
CHRISTIANA IV, PETER T	0360	271	45		494500	02188 01943	2 146 PASADENA AVE
CHRISTIANO, DANIEL J	0234	157	40		326800	09471 00268	2 41 JOHN ST
CHRISTMAS, RASHAD	0201	132	13		279300	02042 00660	2 250 CORABELLE AVE
CHUDZIK, ROBERT, RICHARD & KATHLEEN	0094	60	18		130400	01653 00392	2 264 WESTERVELT PL
CHURCH STREET PRPTY MANAGEMENT LLC	0128	89	35		178000	03596 01561	4A 100 CHURCH ST
CIACCIO, FRANCESCO & MARIA	0084	55	15		115000	06993 00600	2 395 WESTMINSTER PL
CIAROCCO, JO ANN (W)	0337	256	302		462100	06121 00136	2 30 MASSEY ST
CIAROCCO, JO ANN (W)	0337	256	302	X	462100	06121 00136	15F 30 MASSEY ST
CICCOTTO, CHARLES	0169	115	30		233800	00414 00437	2 31 LAWRENCE AVE
CICHINSKI, VINCENT	0206	136	95		286900	02770 02091	2 204 COLUMBIA AVE
CIEPIELA (ETAL), PIOTR A	0006	4	13		008700	00702 02254	2 228 FARNHAM AVE
CILIBERTO, LANA	0274	204	22		385200	00409 00206	2 35 AVE A
CILIENTO, JOHN & ELIZABETH	0263	176.06	1.01		370400	00098 02065	2 2 TRUDY DR
CIMA REAL ESTATE LLC	0286	217	21		400700	01843 00460	2 81 AVE D
CIMA, WILLIAM & LAURA	0286	217	18		400600	01847 00453	2 77 AVE D
CIMA, WILLIAM & LAURA	0286	217	23		400800	06875 00194	2 85 AVE D
CIMMINO, MEREDITH	0312	233.03	61.06	C0058		00303 01640	2 204D TERHUNE AVE
CINCOTTA, MAE	0282	210	24		394900	05185 01342	2 20 AVE C
CINTRON-MEDINA, ADINA M ETAL	0179	121	24		247700	02030 00773	2 276 BELL AVE
CIOFFI, LAURA & O'HANLON, DANIEL	0366	277	35		503700	04488 00732	2 4 EDWARD CT
CIOLINO, JOSEPH (W)&JOANNE	0230	155	69		320600	05160 00052	2 132 COLUMBIA LN
CIOS-GODLEWSKI, WIOLLETA	0152	103	4.03		210300	08758 00882	2 113 WASHINGTON ST
CIOSEK, MARIUSZ & DIANA G.	0082	53	72		111900	00284 09714	2 241 WESTMINSTER PL
CIOSEK, WIESLAW & M H DANUTA	0137	94	7		189500	08090 00628	2 13 JAMES ST
CIPOLLINA, J & V & LOGUIDICE, G & M	0151	102	1		208600	07379 00744	2 49 PROSPECT ST
CIPOLLINA, JOSEPH & VINCENZA	0171	117	10		236300	08023 00513	2 200 BELL AVE
CIPUDDA LLC	0092	59	13		126300	03131 01388	2 178 WESTERVELT PL
CIRELLO, KASSANDRA	0088	57	17		121100	05039 00123	2 354 WESTMINSTER PL
CIRESI, IGNAZIO & ELIZABETH	0284	212	21		397800	06981 00351	2 79 AVE C
CIRIKOVIC, AZRA & SABINA	0362	276	2		496500	03431 01142	2 3 MAC ARTHUR AVE
CIRRINCIONE, FRANCESCO & FRANCESCA	0274	204	33		385700	05656 00298	2 57 AVE A
CITRO, RONALD	0307	233.02	60	C0001		01791 02048	2 1 STAAL LN
CIVITARESE, THERESA	0206	137	4	C0006		09452 00938	2 266 GARIBALDI AVE
CKCA HOLDINGS LLC	0127	89	13		176100	05253 01298	2 61 UNION ST
CLARE, CLAUDIUS & MARCIA	0079	52	65		107800	01293 01164	2 401 FARNHAM AVE
CLARK, JAMES & THOMPSON, WYATT	0294	223	26		412000	03423 00500	2 55 AVE F
CLARKE, LOUISE	0098	62	4		136000	08938 00019	2 34 BURNS AVE
CLAUSI, DEBORAH	0365	277	22		502300	00170 00903	2 20 MAC ARTHUR AVE
CLAVELLO, CARLOS & CARIDAD	0217	143.01	16.16		302400	08520 00886	2 71 MITCHELL ST
CLEVELAND, FREDERICK	0130	90	9	C0004		09524 00091	2 28 CHURCH ST UNIT 4
CLINTON, THOMAS B & SHIRLEY A	0164	110	13		227400	01599 00302	2 177 HUNTER ST
CLUVER, WILLIAM JR. (V) & ANGELINA	0366	277	34		503600	05613 00299	2 2 EDWARD CT
CO, MARITES & MARJORIE A MARIANNE J	0300	229	45		419900	04811 00696	2 84 CHRISTOPHER ST
COBAN MANSURA M. COBAN ABID	0157	105.01	13		216800	01393 00752	2 112 AUTUMN ST
COBAN, ABID A (ABDULLAH) & GULZAR	0062	42	28		085000	01898 01162	2 45 KIPP AVE
COBAN, ABIT & ZEKI	0069	48	16.02			00390 00525	2 103 JEFFERSON AVE
COBAN, ERCAN & PINAR	0062	42	26		084900	03049 00617	2 81 ROOSEVELT AVE
COBAN, YELDA	0069	48	16.01			01179 00521	2 101 JEFFERSON AVE
COBAN, ERCAN	0062	42	30		085100	04009 00285	2 49 KIPP AVE
COBO, CARLOS A & ESPOSITO, VANDA	0065	44	6		089000	02430 01132	2 106 HUNTER ST
COBOS, NICOLLE HAGGARTY	0242	165	61.01			08427 00608	2 60 CALVIN AVE
COCUZZA, CHARLES (V)	0165	111	17		228500	07688 00233	2 141 CENTRAL AVE
CODY III, DANIEL TRSTES/ETAL	0158	105.02	14		218700	04814 01459	2 122 SPRING ST
COELLO (ETAL), FERNANDO R	0071	49	33		097000	01110 00443	2 71 MONROE ST
COLACCI, DANIEL W & LINDA J	0349	264	92		478500	08458 00736	2 285 CHURCH ST
COLANGELO, JOSEPH C	0129	89.01	11		178500	08738 00243	2 22 MASSEY ST
COLE, JANET	0016	9	42		022000	08378 00854	2 30 CHARLES ST
COLE, JANET	0016	9	44		022100	08378 00854	2 26 CHARLES ST
COLEMAN, GERALD J. & BARBARA	0262	176.03	8		368700	07879 00253	2 7 ARLENE GROVE
COLEMENERO, BERTHA	0111	68	13		154600	09104 00435	2 160 CORABELLE AVE

TAXING DISTRICT NO. 31 LODI

COUNTY NO. 02 BERGEN

NAME OF OWNER ADDITIONAL OWNERS	PAGE NO.	BLOCK NO.	LOT NO.	LOT QUALIF.	ACCOUNT NO.	DEED BOOK PAGE	PROPERTY CLASS LOCATION
COLLADO, ABEL JOSUED	0032	21.01	45		043600	04380 01036	2 29 MARY ST
COLLADO, WILLIAM A ETAL	0013	8	6		018500	03082 01618	2 127 GARFIELD AVE
COLLADO, DAVID R. & ELIZABETH C.	0290	219	25		406200	08568 00293	2 45 AVE E
COLLADO, EDELYN & PEGUERO, RAFAEL	0025	17	7		034800	03796 01924	2 82 HOME PL
COLLADO, MELONIE	0263	176.05	4		370100	03965 00227	2 53 TRUDY DR
COLLINS, FAY	0344	260	61		472200	9219 00050	2 12 FORD ST
COLLINS, ROBERT J JR & TAMMY A	0250	174.06	16		351900	08607 00672	2 1 WHITEOAK DR
COLLINS, WILLIAM & CHRISTINE	0060	40	42.01		081700	00224 00715	2 42 CENTRAL AVE
COLLOCA, JOHNNIE LOUISE	0127	89	14		176200	03423 02390	2 67 UNION ST
COLLOCA, ROBERT & DIANE	0126	88	15		174000	05624 00198	2 65 LIBERTY ST
COLON, JUAN RAMON ETALS	0317	235	75.03		432700	02457 01169	2 138A KIPP AVE
COLON, LUIS	0155	104	2.01	C000A	214500	01329 01877	2 134 UNION ST
COLON, PEDRO	0340	258	229		466600	08556 00920	2 242 CHURCH ST
COLON, RAMON L & CYNTHIA	0108	67	1.07		151000	09305 00356	2 114 CORABELLE AVE
COLUMBIA & WISSE PROPTY MAGEMENT LLC	0297	224	5.03		415400	03150 00104	2 23 COLUMBIA AVE
COMBS, OKSANA	0344	260	39.02		471400	00002 01885	2 7 CLARK ST
COMELEO, VINCENT	0221	151	35		308700	06675 00611	2 59 KENNEDY DR
COMFORT, ROGER & DOREEN Y	0370	279	15		508800	01093 00948	2 76 MAC ARTHUR AVE
COMPESI, RUSSELL C	0075	52	6		103500	09606 00049	2 438 HARRISON AVE
COMPTON, ALLYSSA	0032	21.01	32		042300	03860 01475	2 2 PATTON ST
CONDEMI MOTOR COMPANY	0181	122.01	31		251400	07159 00784	4A 137 ROUTE 46
CONDEMI, ANTHONY & VITTORIA	0181	122.01	39		251500	06761 00503	4A 133 ROUTE 46
CONIGLIO, PHILIP	0214	143	13		298500	09240 00130	2 51 SIDNEY ST
CONNELL, MEVILLE	0341	258	242		467200	01911 01596	2 216 CHURCH ST
CONNELLY, ALEX & EHLERS, JOAN	0249	174.05	17		350000	08350 00144	2 27 BLUERIDGE RD
CONROW, MARGARET	0136	93	37		188600	08549 00358	2 36 JAMES ST
CONROY, JUANA	0022	13	19		031300	09146 00301	2 14 BRYANT PL
CONSCENTI, CARL & BEVERLY	0306	233	37		426900	07260 00894	2 217 GROVE ST
CONTI, LAWRENCE & JOSEPHINE (V)	0037	26	14		050300	04755 00233	2 25 CHESTNUT ST
CONTINO, DONNA	0182	122.02	3		252600	01160 02325	2 8 AIDA CT
CONTRERAS, ARACELIS	0177	120	47		245600	02662 01730	2 277 BELL AVE
CONTRERAS, JESUS	0012	7	4		01416	09066 00067	2 87 GARFIELD AVE
CONTRERAS, RUTH & B & L	0356	270	7		489600	07280 00092	2 127 CHARLTON AVE
COOK, SCOTT	0323	247	55	C000A	09303	00362	2 5 PUTNAM ST UNIT A
COOPER, DONNA	0184	123	35		255900	08737 00767	2 270 PATERSON AVE
COPPOLA, MIGUEL A & LLERENA, ANA M	0288	218	14		403500	05238 01674	2 21 AVE D
CORACHEA, GEMMA	0054	36	1		074100	08655 00210	2 26 LINCOLN PL
CORDERO, MANUEL & MARIELA	0197	129	6		274200	01698 01122	2 112 CHESTNUT ST
CORDERO, RICHARD W	0189	125.02	1		261800	02442 02478	2 243 UNION ST
CORN, MERTON TRSTE	0043	29	1.01	C005K	058800	05120 00578	2 44 SO MAIN ST #5K
CORNACCHIA, VINCENT	0045	29	1.01	C007N	061900	01784 00378	2 44 SO MAIN ST #7N
CORNEJO, ANGEL	0297	224	8		415800	08218 00931	2 343 COLUMBIA AVE
CORNEJO, CHRISTIAN	0228	155	25		319100	04984 01758	2 151 GARIBALDI AVE
CORNEJO, GIANNINA	0010	6	9		013700	08683 00044	2 200 WESTMINSTER PL
CORNELIUS, GARY	0177	120	43		245400	01422 00677	2 285 BELL AVE
COROLLO, ANTONINO & ANNA	0172	117	41		237800	07996 00809	2 157 PATERSON AVE
CORREA, JUAN	0345	260	175		473100	03370 00139	2 348 CHURCH ST
CORREDOR, JOHN	0158	105.02	10		218400	04185 00621	2 117 AUTUMN ST
CORREDOR, NICOLE PATRICIA & JOHN	0304	231	13		423800	05138 00631	2 261 GROVE ST
CORREIA, MANUEL	0349	264	104		479100	02490 01376	2 49 SO SAVOIE ST
CORREIRA, CHRISTINE ETAL	0121	76	16.01	C0002	04008	00769	2 596 HARRISON AVE UNIT 2
CORTES, ALEXANDER ETAL	0256	174.10	4		359600	03145 00288	2 16 WHITEOAK DR
CORTES, OSVALDO E ARENAS ETAL	0265	176.07	10		372700	02709 00893	2 48 TRUDY DR
CORTESE, JUDITH A	0163	109.01	29.01		225600	08540 00373	2 55 GROVE ST
CORTEZ, ANTONIO & PAULA	0125	88	7.01		172600	07771 00212	2 25-27 LIBERTY ST
CORUM, ROBERT J. (ETAL)	0334	252	61		458200	07772 00355	2 11 VREELAND ST
COSGROVE, GARY F.	0140	96	12.02		193500	08368 00083	2 63 WASHINGTON ST
COSTA REALTY CO.	0353	266	55		484800		4A CHARLTON AVE
COSTA REALTY CO.	0354	267	22		486100		4A MASSEY ST
COSTA REALTY CO.	0354	268	1		486200		4A CHARLTON AVE
COSTA REALTY CO. INC.	0181	122	4		250500		4A ROUTE 46
COSTA, JOSEPH A & H.MC GLASHIN COSTA	0194	125.06	24		269600	08531 00485	2 287 UNION ST
COSTA, JOSEPH S. & JO ANNE	0025	17	15		035200	07940 00342	2 100 HOME PL
COSTA, JOSEPH S(V) & JO ANNE	0025	17	13		035100	07940 00342	15F 96 HOME PL
COSTA, JUAN M. & ANNA MARIE	0340	258	141.02		465700	08078 00845	2 12 ROOSEVELT PL
COSTA, VINCENT L & RITA	0318	236	6		433800	08380 00642	2 18 SHERIDAN ST
COSTAS REALTY CO.	0181	122	3.03		250400		4A ROUTE 46
COSTELLO, ANTHONY M & MARLENE J	0178	120	51	C0269			2 269 BELL AVE

TAXING DISTRICT NO. 31 LODI

COUNTY NO. 02 BERGEN

NAME OF OWNER ADDITIONAL OWNERS	PAGE NO.	BLOCK NO.	LOT NO.	LOT QUALIF.	ACCOUNT NO.	DEED BOOK	DEED PAGE	CLASS	PROPERTY LOCATION
COTTONE, ALMA K	0076	52	30		104600	03297	00033	2	488 HARRISON AVE
COTTONE, FILIPPO & BENEDETTA	0279	209	16		390900	06100	00306	2	55 AVE B
COTTRELL, ARTHUR W (JR)	0249	174.05	12		349500	05038	01232	2	17 BLUERIDGE RD
COUNTY OF BERGEN	0038	27	7.02			06634	00762	15C	TERRACE AVE
COUNTY OF BERGEN	0039	28	17			06730	00403	15C	TERRACE AVE
COURET, MARIA & MARTINEZ, LEONARDO	0329	250	36		450200	08108	00562	2	736 OUTWATER LA
COUTINHO, ROSAMARIA, SILVA MARIA (LE	0190	125.03	22.07		264500	01734	00887	2	273 UNION ST
COUTO, EVA	0350	264	129		480300	00218	00670	1	50 CHRISTOPHER ST
COUTO, EVA S	0052	33	11		070800	09393	00205	2	16 MCKINLEY AVE
COVIELLO (ETALS), MONICA	0197	129	1		274000	00109	01131	2	256 GROVE ST
COVIELLO 1 LLC	0037	26	1		049600	02860	01749	4A	162 SO MAIN ST
COWAN, KEVIN & MICHELE	0139	96	8		192600	00395	00785	2	32 PROSPECT ST
COWAN, KEVIN & MICHELLE L	0139	96	9		192800	03544	00368	2	34 PROSPECT ST
COWAN, KEVIN B & MICHELE	0159	106	11		220300	02668	01732	2	123 JAMES ST
CRESCENT HOLDING LLC	0319	238	22		436700	08882	00483	4A	198 ROUTE 46
CRESPO, JOSE & OLGA	0197	128	37		273800	02534	01560	2	250 GROVE ST
CREVINA, MICHAEL & DOMINICK ETAL	0234	157	32		326300	04497	01242	2	33 HOPE ST
CREVINA, MICHAEL & DOMINICK ETALS	0235	158.02	1		329000	04497	01160	2	30 HOPE ST
CREVINA, MICHAEL & DOMINICK ETALS	0235	158	7		328700	04497	01093	2	22 HOPE ST
CRISCIONE, MARISSA TRSTE	0018	10	42		025600	04815	00008	2	31 HOME PL
CROCE, ANTONIO & LINDA	0085	55	26		115600	07008	00282	2	399 WESTMINSTER PL
CROCE, ANTONIO & LINDA	0087	56	43		118500	07336	00918	2	219 WESTERVELT PL
CROUCHELLI (ETAL), ANTHONY D	0347	263	129		476200	08750	00743	2	45 CLARK ST
CROWLEY (ETC), LUANNE	0210	140	42		293100	01139	02449	2	40 COLUMBIA AVE
CRUSH IT ENTERPRISES, LLC	0114	69	1.10			01547	00715	4A	REAR OF LOT 1.09
CRUZ JR, CAMILO & IVETTE	0068	47	16		093100	08656	00917	2	149 GROVE ST
CRUZ-PEGUERO, RAFAEL A	0195	127	24		271500	03542	01685	2	93 NORWOOD AVE
CRUZ, JESSICA A (ETAL)	0153	103	12		211800	01777	02103	2	108 LIBERTY ST
CRUZ, JOHN & GLORY	0359	271	21		493300	02728	01867	2	215 CHARLTON AVE
CRUZ, JONATHAN	0107	66.01	16	C000B		04577	00686	2	58B RIVER ST
CRUZ, MARCOS	0196	128	12		272800	01976	01238	2	102 NORWOOD AVE
CRUZ, MARCOS M & LOZANO, MICHAEL	0231	156	18		322400	05089	01105	2	22 JOHN ST
CRUZ, MARIA	0120	76	4			01746	01729	2	15 SHERMAN AVE
CRUZ, ROMUALDO U ETAL	0326	249	10		446000	02993	00460	2	6 PUTNAM ST
CSMH, LLC	0073	50	57		100200	01582	00427	2	293 FARNHAM AVE
CUACHOCA, CARMEN O & BLANCA	0246	171	12.01		345500	08410	00919	2	534 MAIN ST
CUARTAS, GLORIA	0043	29	1.01	C005N	059100	09091	00299	2	44 SO MAIN ST #5N
CUBAS HOME RENO LLC	0342	259	101		468900	05091	00792	2	157 SAINT JOSEPH BLVD
CUCCHIARA, ROSEMARIE & SAVERIO	0301	230	14		421700	07798	00742	2	96 RICHMOND ST
CUCCHIARA, S(V) & R M	0067	46	26		092000	05109	00183	2	15 MONROE ST
CUCCIA, CHARLES & ANNETTE	0007	4	24		009200	06828	00718	2	211 WESTMINSTER PL
CUCCIO SR (IRROV TRSTE), JAMES J	0016	9	54		022700	00536	02261	4A	399 PASSAIC AVE
CUCCIO, EDWARD J ETALS	0351	265	81		482100	05149	00225	2	102 CHARLTON AVE
CUCCIO, EDWARD JR ETALS	0016	9	55		022800	05149	00179	4A	397 PASSAIC AVE
CUCCIO, JOEL TRSTES (ETALS)	0054	35	7		073800	08399	00813	4A	50 MAIN ST
CUCCIO, JOEL TRSTES/ETALS	0054	35	5		073700	02171	02413	4A	93 SO MAIN ST
CUERVO, HERBERT HERALDO ETAL	0274	204	17		384900	04590	00187	2	25 AVE A
CUHADARYAN, AVEDIS & SILVA	0244	168	39.01		342900	07443	00435	4A	660 MAIN ST
CUHADARYAN, AVEDIS & SILVA	0244	168	16		342700	07443	00435	4A	12 ESSEX ST (VACANT LOT)
CULPEPPER, GREGORY (V) & LINDA	0343	259	205		470100	07150	00098	2	288 CHURCH ST
CUMMINGS, RICHARD LLOYD ETAL	0164	109.01	67		226600	04438	01477	2	142 PATERSON AVE
CUNHA, ISRAEL & MARIA	0314	234	23		429500	07179	00491	2	239 TERRACE AVE
CUOCO, FRANK & ANNE	0054	36	6		074300	08161	00322	2	16 LINCOLN PL
CURCIO, ANGELICA	0113	68	76		157800	04593	01079	2	15 DELL GLEN AVE
CURIONI JR, WALTER	0139	96	6.03		192400	08301	00473	4A	80 LIBERTY ST
CURIONI, WALTER JR. & JOYCE	0139	96	6.02		192300	06320	00360	2	76 LIBERTY ST
CURRUCHICH MORALES, RAFAEL & ANDRES	0119	74	18		165800	04629	01943	2	8 HAMILTON AVE
CURRY, VERESSA ETAL	0011	6	38		015200	01552	01048	2	91 WESTERVELT PL
CURTO, ANTONIO	0231	156	31.02		323200	03115	02160	2	32 JOHN ST
CUTI, RICHARD & YUE XU	0048	30	12	C0004	064900	01699	02166	2	15 TERHUNE AVE
CUTRONA, SALVATORE	0125	88	12.02		173500	06976	00694	2	47 LIBERTY ST
CUTRONA, SALVATORE	0125	88	13		173600	07649	00700	2	51 LIBERTY ST
CZARNIK, WOJCIECH	0347	263	137		476600	02910	01187	2	212 CHARLTON AVE
D & D DIVISIONS LLC	0091	59	10		126100	03057	00473	1	166 WESTERVELT PL
D'ALESSANDRO, JOYCEANNA (DI SCL) ETAL	0007	4	37		009800	05251	00633	2	185 WESTMINSTER PL
D'ALESSIO (ETALS), DANIEL	0092	59	12		126200	09464	00278	2	168 WESTERVELT PL
D'ALESSIO, DANIEL P	0091	59	8		126000	02594	01670	2	164 WESTERVELT PL
D'AMICO, JOSEPH	0053	34	11		072600	07818	00705	2	20 KIPP AVE

TAXING DISTRICT NO. 31 LODI

COUNTY NO. 02 BERGEN

NAME OF OWNER ADDITIONAL OWNERS	PAGE NO.	BLOCK NO.	LOT NO.	LOT QUALIF.	ACCOUNT NO.	DEED BOOK	DEED PAGE	CLASS	PROPERTY LOCATION
D'AMICO, JANICE	0257	174.16	4.01		362000	09538	00041	2	3 BRANCA CT
D'AMICO, JOSEPH A & CAROLE	0010	5	42		013200	08870	00153	2	134 WESTMINSTER PL
D'AMICO, JOSEPH A & CAROLE L	0067	47	1		092600	08651	00496	2	34 MONROE ST
D'AMICO, MICHELE C & MARIA R.	0218	145	6		304500	07677	00232	2	72 KEASLER AVE
D'AMICO, TRACIE NUNNO	0103	64	28		142600	09517	00443	1	208 BURNS AVE
D'AMICO, TRACIE NUNNO	0103	64	45		143500	09517	00443	2	187 CORABELLE AVE
D'ANDREA, STEVEN V & KEITH	0331	251	40		453600	09587	00382	2	53 LINDEN ST
D'ANGELO, ANTONIO & MARIA C.	0147	99.02	25.02		203700	06521	00529	2	75 HUNTER ST
D'ANGELO, ANTONIO & MARIA C.	0289	218	40		404800	06521	00525	2	20 AVE E
D'ARRIGO, FRANK & LAURA	0094	59	78		129300	00880	00001	2	88 FIRST ST
D'ARRIGO, LAURA & PLAYA, DANIELLA	0118	73	50		164700	05204	00434	2	454 FARNHAM AVE
D'ARRIGO, JOSEPH & RITA	0091	59	4		125800	06596	00747	2	156 WESTERVELT PL
D'ERRICO HERMAN W	0070	49	22		096500	07902	00898	2	99 JEFFERSON AVE
D'ERRICO, LAURIE & MATTHEW H	0070	49	20		096400	04892	00664	2	95 JEFFERSON AVE
D'ERRICO, LAWRENCE (V) & LINDA	0099	62	40		137600	05819	00060	15F	83 CORABELLE AVE
D'IMPERIO, PETER C (V)	0055	36	22		075000	08360	00417	2	176 PROSPECT ST
D'ONOFRIO, JILL	0067	46	13		091400	09635	00465	2	106 CENTRAL AVE
DABAL, ANETA & ANDRZEJ	0049	30	45.01		066300	05277	01238	2	18 HENRY ST
DACCURSO, JOYCE	0070	49	18		096300	08266	00892	2	134 CENTRAL AVE
DACO, MARK V	0050	32	9		068900	02990	00380	2	134 TERRACE AVE
DADDIO, LOUIS (V) & PATRICIA	0144	97	26		198300	06739	00521	2	23 JAMES PL
DAEKYUNG PROPERTIES LLC	0277	205	1.03	C0003		05053	00966	4B	160 GREGG ST UNIT 3
DALAL, UJVAL & SONALI U	0346	260	199		474300	02074	01730	2	300 CHURCH ST
DALAL, ADARASH K & HARSHA A	0264	176.06	8		371100	08067	00124	2	16 TRUDY DR
DALEO, ANTHONY P ETALS	0171	117	15		236600	03560	01672	2	212 BELL AVE
DALEO, JOHN & BRIDGET	0172	117	31		237300	08103	00795	2	181 PATERSON AVE
DALESSIO, MARGARET	0186	125	17		258200	01510	01313	2	10 N WOODSIDE AVE
DAM LIMITED, INC.	0052	33	28		071600	08672	00605	2	143 TERRACE AVE
DAMANIS, CHARLES	0013	7	28		018000	02401	01816	2	28 FREDERICK ST
DAMATO, ANTHONY	0145	99.01	11		200700	04309	00133	2	85 AUTUMN ST
DAMIAN, MARIBEL	0251	174.06	31		353400	09233	00411	2	14 BLUERIDGE RD
DAMIAN, MARJORIE J & MARIBEL J	0248	174.05	5		348800	09224	00392	2	3 BLUERIDGE RD
DAMICO, DEBRA LYNN	0283	211	20		395900	05182	01863	2	31 AVE C
DAMORE, (S)(V) ELIZABETH	0341	258	240		467100			2	218 CHURCH ST
DANAN (ETAL), FRANCISCO	0117	73	17		163100	00037	01962	2	467 WESTMINSTER PL
DANESHRAH, RAMIN	0179	121	19		247500	08981	00073	2	268 BELL AVE
DANHO, MIKE & CAVAS, MARTA	0352	265	89		482400	02763	01723	2	88 CHARLTON AVE
DANHO, ELIA, J	0364	277	4		500500	00353	01664	2	7 SHORT ST
DANIDREW HOLDINGS LLC	0039	29	1.01	C001E	053500	02733	01734	2	44 SO MAIN ST # 1E
DANIEL A BUCKLEY IRREVOCABLE TRUST	0288	217	63		402800	05072	00549	2	52 AVE E
DANIEL J CODY JR IRREVOCABLE TRUST	0138	95	6.01		190700	04814	01465	2	50 PROSPECT ST
DANIEL MURILLO & LUIS BARBOSA	0155	104	1.06		214200	01606	00098	2	110 UNION ST
DANIELE, FRANCES ETAL	0247	172	32		347000	03375	00088	2	15 WILSON ST
DANIELE, GIUSEPPE	0319	237	21		436000	06383	00419	2	147 KIPP AVE
DANIELS (ETALS), MARIA W	0300	229	49		420100	08381	00691	2	249 PASADENA AVE
DANOVICH, VYACHESLAV & IANA	0085	56	3			03122	01761	2	246 WESTMINSTER PL UNIT 2
DANZIGER, BARRY & INEZ TRUSTEE	0025	17	26.01		035700	02075	02141	4A	120 HOME PL
DAOUD, HANNA & JOSEPH	0015	9	32		021400	01727	01657	2	50 CHARLES ST
DAOUTI, NEGIP & SELVIJE	0103	64	29		142700	05367	00174	2	210 BURNS AVE
DARATA, DREW	0167	113	14		230600	03215	02420	2	52 MCKINLEY AVE
DARBY, KEVIN & PENN, PATRICIA	0354	268	30		486600	04805	01240	2	63 STOKES ST
DARGYAL, TENZIN	0347	263	112		475400	04351	01086	2	325 CHURCH ST
DARWISH, OSAMA	0103	64	34		142900	09556	00268	2	220 BURNS AVE
DAS, CHANDRA J	0305	233	4		425300	05154	00060	2	264 TERRACE AVE
DAUPHINEE, MARGARRET (W) (R)	0218	145	4		304400	05394	00156	2	68 KEASLER AVE
DAVE, KOMAL	0357	270	25.01		490500	04762	01173	2	169 CHARLTON AVE
DAVILA, JOEL R	0313	233.03	61.06	C0066		01879	01316	2	205F TERHUNE AVE
DAVIS, BYRON & DEBRA	0099	62	28		137100	01285	01356	2	80 BURNS AVE
DAVIS, TREY A	0242	166	7.01		339700	04877	01742	2	10 RIVERVIEW AVE
DAWLI, BASSIM & FARIAL	0101	63	29		140300	08523	00154	2	139 CORABELLE AVE
DD&G INVESTMENTS LLC	0234	157	49		327100	01812	02473	4A	70 ROUTE 46
DE ANGELO, ANTHONY	0034	22	24		045800	01523	01414	2	57 RICHMOND ST
DE AVILA, FABIAN A & MARTHA LUCIA	0363	276	26.02		499900	03652	01089	2	51 MAC ARTHUR AVE
DE AVILA, NELSON (ETAL)	0020	12	1		028200	09183	00100	4A	325 PASSAIC AVE
DE CANDIA, PANTALEO & YASMINA	0054	35	16		073900	04230	01119	2	17 KIPP AVE
DE GRADO, DOLORES	0214	143	16		298800	09524	00300	2	63 SIDNEY ST
DE GRASSA, YUDELKA MARTE	0128	89	29		177400	04748	00916	2	23 MASSEY ST
DE JESUS, DESMOND D & SHANYSE Q	0048	30	12	C0002	064900	01891	00638	2	15 TERHUNE AVE

TAXING DISTRICT NO. 31 LODI

COUNTY NO. 02 BERGEN

NAME OF OWNER ADDITIONAL OWNERS	PAGE NO.	BLOCK NO.	LOT NO.	LOT QUALIF.	ACCOUNT NO.	DEED BOOK	DEED PAGE	CLASS	PROPERTY LOCATION	
DE JESUS,EDICKSON R THEN	0080	53	21		109500	04825	01372	2	304 FARNHAM AVE	
DE JESUS,ROBERTO FLORES ETAL	0030	21	1		040000	03664	01481	2	84 RICHMOND ST	
DE LA CRUZ, CESAR	0267	176.11	2		375800	03837	00282	2	4 PEARL CT	
DE LA CRUZ,FIORI M	0132	91	18		183600	04393	01638	2	108 PROSPECT ST	
DE LA CRUZ,JOHN B. & ARLEEN A.	0265	176.08	1		373300	08032	00727	2	9 HANCOCK ST	
DE LA CRUZ,JUAN P&DUARTE,ALBANIA M	0300	229	57		420500	03244	00685	2	75 PASADENA AVE	
DE LA CRUZ,WILFREDO	0258	174.16	6.01		362200	08658	00599	2	7 BRANCA CT	
DE LA PAZ ABREU, ISIDRO A	0215	143	30		300100	01373	02293	2	22 MITCHELL ST	
DE LA VEGA, GEORGE L (ETAL)	0289	219	5		405200	01563	00988	2	464 NO MAIN ST	
DE LOOPER,JACOBA K	0152	102	14		209400	06637	00765	2	116 WASHINGTON ST	
DE LOS SANTOS (ETAL), GEOVANNI	0329	250	32		450000	00890	01449	2	728 OUTWATER LA	
DE LOS SANTOS, AMABLE	0331	251	28		453000	02753	01190	2	56 HOWARD ST	
DE MAIO,VICTORIA	0299	227	5		418100	07468	00573	4A	149 ROUTE 46	
DE MARCO,DANIEL J. (V)&GAETANA	0032	21.01	37		042800	07685	00077	2	12 PATTON ST	
DE MARCO,JAMES(V) & MARIANNE	0250	174.06	8		351100	08218	00734	2	15 GREENLAWN DR	
DE MARCO,WILLIAM M & PAMELA	0118	73	36		164000	08293	00269	2	486 FARNHAM AVE	
DE MAY, LUCILLE	0266	176.09	3		374000			2	3 LORELEI TERR	
DE MOYA, CARLOS JOSE	0260	176	2.03		365500	03931	01477	2	9 TRUDY DR	
DE NOBILE, GEORGE P & ELAINE	0322	244	19		441000	01963	02223	2	73 HAMILTON AVE	
DE NOBILE, JOHN	0075	51	30		102300	04355	00897	2	379 FARNHAM AVE	
DE NOBILE,JOHN & SUE	0250	174.06	5		350800	07586	00665	2	9 GREENLAWN DR	
DE NOBILE,M.& RIBAUDO,R.	0274	204	37		385900	08671	00875	2	67 AVE A	
DE PENA, ANGELA HERNANDEZ ETALS	0250	174.06	12		351500	04007	01533	2	4 FERNDAL CT	
DE ROSA,DIANE	0251	174.06	30		353300	07690	00481	2	16 BLUERIDGE RD	
DE SIERVO,JOSEPH T.JR.& LISA M.	0063	43	3		086300	07491	00358	2	88 CENTRAL AVE	
DE SMET,GARY & ANN	0345	260	189		473800	07029	00195	2	320 CHURCH ST	
DE SOMMA,ALFRED R & DIANE E	0008	4	61.01		011000	08061	00849	2	219 WESTMINSTER PL	
DE SPIRITO,PHILIP J & KAREN	0184	123	26		255500	05647	00300	2	252 PATERSON AVE	
DE STEFANO,JOHN R (V) & JUDITH L	0152	103	3.01		209800	06167	00430	2	101 WASHINGTON ST	
DE STEFANO,JOSEPH & ANNA ROSE	0029	19	3		038600	07050	00049	2	15 WALNUT PL	
DE STEFANO,JOSEPH & ANNA ROSE	0029	19	4		038700	07050	00049	2	17 WALNUT PL	
DE STEFANO,MICHAEL & ROSEMARY	0358	270	55		492000	08645	00584	2	254 PASADENA AVE	
DEAGNELO, LISA	0232	157	2		324700	05169	00303	2	51 CHURCH ST	
DEANGELIS, JOSEPH	0262	176.02	8		367800	00395	00297	2	7 ANNETTE TERRACE	
DEAZA, NAIROBI & RODRIGUEZ, JASON F	0155	104	1.07		010400	05134	00498	2	116 UNION ST	
DEBRUNO,RICHARD	0112	68	42.02		156200	08730	00083	2	218 CORABELLE AVE	
DEE DEE'S INVESTMENT CORP	0234	157	56		327400	06365	00218	4A	78 ROUTE 46	
DEFALCO, CAROL	0357	270	17		490100	05262	00714	2	147 CHARLTON AVE	
DEFazio, FRANCESCO & CARMELA	0292	220	39		409600	00714	01049	2	110 AVE F	
DEFELICE, SYLVIA M	0174	119	29		240600	01760	01628	2	312 UNION ST	
DEFILIPPO, PATRICIA & MAUREEN	0050	31	32		068000	02289	00781	2	36 MARY ST	
DEGEORGE,FRANK	0130	89.01	23		179600	07796	00896	4A	103 UNION ST	
DEJESUS (ETAL), KARISS M	0153	103	9.01		211600	00704	02206	2	37 PROSPECT ST	
DEJESUS (ETALS) ANA	0068	47	27		093500	08653	00804	2	15 SHERIDAN ST	
DEJESUS,EVELYN	0133	91	33.01	C000B		04054	01080	2	27 SUMMER ST UNIT B	
DEJESUS,JOHAN	0224	152	53		313500	04948	01868	2	112 GARIBALDI AVE	
DEJULIA, MARIE	0206	137	2		287300	02231	00777	2	260 GARIBALDI AVE	
DEL MONACO MARK ANTHONY	0053	33	36.02		072100	03330	01386	2	117 TERRACE AVE	
DEL VECCHIO, CHRISTOPHER & AARON	0358	270	47		491600	04843	00525	2	74 PASADENA AVE	
DELA CRUZ, DALIA ESPINDOLA	0213	143	6		297800	05235	01022	2	23 SIDNEY ST	
DELA PENA, JESSICA & KEVIN	0257	174.14	3.01		361600	02936	01279	2	14 LUCILLE DR	
DELACRUZ,INGUERBER&JESSICA	0065	44	14		089400	04829	01984	2	21 HILLCREST AVE	
DELACRUZ,RUTH	0014	8	20		019200	04820	00228	2	72 WESTERVELT PL	
DELATORRE-KING,ZENITH	0121	76	16.01	C0008		08455	00996	2	596 HARRISON AVE UNIT 8	
DELCARMEN, JEANCARLOS GERONIMO	0214	143	17		298900	04380	00351	2	67 SIDNEY ST	
DELEON, HECTOR	0183	122.03	2		253100	01263	01272	2	3 AIDA CT	
DELFINO, RICHARD A	0252	174.07	13		354300	01657	00020	2	11 LONGVALLEY RD	
DELFINO,LORETTA N.(W)	0241	165	46.01		338700	05801	00313	2	22 CALVIN AVE	
DELGADO, ALAN M & MIGUEL D	0070	49	15		096200	03429	01217	2	138 CENTRAL AVE	
DELGADO, MARY	0040	29	1.01	C002M		054800	08652	00344	2	44 SO MAIN ST #2M
DELGADO,CARLOS A ETAL	0258	175	28.01		363500	03825	01621	2	16 WILSON ST	
DELGADO,IRMA	0249	174.05	16		349900	08612	00080	2	25 BLUERIDGE RD	
DELIAJ, ELIDON & ARTI	0105	65	22		146000	01917	01219	2	51 RIVER ST	
DELIAJ,ARTI	0358	270	37		491100	00039	00308	2	94 PASADENA AVE	
DELJANIN,FADILJA&HOT,ALMIR	0017	10	1		023300	04658	00487	2	75 PARK AVE	
DELJANIN,SENAD	0052	33	4		070500	09151	00418	2	34 MCKINLEY AVE	
DELL GLEN HOLDINGS LLC	0114	69	1.07		159000	04856	01135	1	DELL GLEN AVE (REAR)	
DELL GLEN HOLDINGS LLC	0115	69	1.25		159800	04856	01135	4B	10 DELL GLEN AVE	

TAXING DISTRICT NO. 31 LODI

COUNTY NO. 02 BERGEN

NAME OF OWNER ADDITIONAL OWNERS	PAGE NO.	BLOCK NO.	LOT NO.	LOT QUALIF.	ACCOUNT NO.	DEED BOOK	DEED PAGE	CLASS	PROPERTY LOCATION
DELL GLEN HOLDINGS 95 LLC	0114	69	1.08		159100	05220	00437	4B	95 DELL GLEN AVE
DELL GLEN PARTNERS LLC	0202	132	59		280500	04168	00995	4B	115 DELL GLEN AVE
DELL GLEN PARTNERS LLC	0217	144	1		303100	04168	01331	4A	26 ROUTE 46
DELLA PENTA, RICHARD & DEBORAH	0170	116	38		235700	03291	01373	2	195 BELL AVE
DELLA RODOLFA, JAMES J & MAUREEN	0088	57	20		121200	08148	00791	2	356 WESTMINSTER PL
DELLIQUANTII, K. ESTATE OF	0351	265	78		482000			2	49 CHRISTOPHER ST
DELORBE DIAZ, MARIBEL A ETALS	0212	142	28		296000	04611	00198	2	55 KEASLER AVE
DELUCA, GENNARO & MONICA	0255	174.08	16		358100	03144	01878	2	28 LONGVALLEY RD
DELUCA, BARRY	0306	233	35		426800	07502	00550	2	210 TERRACE AVE
DELUCA, C C/O ASSOC MARBLE CO INC	0296	224	3.03					4B	GARIBALDI AVE
DELUCA, C.C/O ASSOC MARBLE CO. INC	0202	136	1		281700	05333	00001	1	GARIBALDI AVE
DELUCA, MARIE P	0304	232	3		424800	08265	00971	2	146 NORWOOD AVE
DELUCA, PETER C. & BARBARA	0306	233	41.02			08463	00975	2	137 NORWOOD AVE
DELUCA, PETER C. & BARBARA (V)	0306	233	41.01			08463	00978	2	229 GROVE ST
DEMA, OLSI	0289	218	30		404300	04647	00818	2	34 AVE E
DEMA, OLSI	0289	218	35		404500	03099	01949	2	30 AVE E
DEMA, OLSI	0289	218	36		404600	02078	00494	2	28 AVE E
DEMARCO, MARILYN (ETALS)	0108	66.03	49		150100	01526	00402	2	22 BERNICE PL
DEMETRAKIS, GEORGE	0317	235	75.04		432700	02496	00665	2	130B KIPP AVE
DEMICO, JAMES & ZYLIHA	0319	237	23		436100	01479	01069	2	157 KIPP AVE
DEMOYA, AWILDA J	0219	145	33		305900	04910	00665	2	89 KIMMIG AVE
DENNY, ARTHUR J & JO ANN	0312	233.03	61.06			02104	00551	2	203C TERHUNE AVE
DENOBILE, STEVEN & KAREN	0212	142	39		296300	08435	00836	2	68 HAMILTON AVE
DEOL, HARDEEP S & KAUR, HARPREET	0362	276	13		498200	02823	00340	2	25 MAC ARTHUR AVE
DEOLIVEIRA, ANTHONY & AMBER & THOMAS	0365	277	17		501800	04669	01715	2	4 CHARLES CT
DEPT OF DEFENSE	0370	286	1.01		509700			15C	ESSEX & ROUTE 17 (ARMORY)
DEPT OF LAW AND PUBLIC SAFETY	0278	205.02	1.05		389000			15C	GREGG ST
DERE, ISA & AYNUR	0078	52	54.03		107200	07771	00721	2	425 FARNHAM AVE
DERE, ISA & AYNUR & RYAN	0085	55	33		116000	04385	00041	2	13 HUGHES ST
DERNBACH, ROBERT G & VICTORINA	0161	108	17		223200	08263	00127	2	119 CENTRAL AVE
DEROSA, JANET	0236	159.01	2.01		330200	05283	00819	2	81 CHURCH ST
DERVISHI, DALIP	0225	154	1		314600	04286	01243	2	4 COLUMBIA LN
DESAI, NIRAJ & FALGUNI	0265	176.07	3		372000	00468	01052	2	34 TRUDY DR
DESANTIS, LINDA	0307	233.02	60			04786	01874	2	3 STAAL LN
DESIERVO, SALVATORE	0155	103	32.01		213600	08332	00525	2	106 LIBERTY ST
DESIMONE, JOHN A. (V) & PAULINE	0097	61	49		134700	06162	00197	2	175 BURNS AVE
DESOMMA, THOMAS & KATHLEEN V.	0221	151	42		309100	08595	00223	2	73 KENNEDY DR
DESPERAK, JAN	0026	17	29			09158	00365	2	124 HOME PL UNIT 9
DESTEFANO JR, JAMES V. & BARBARA J.	0237	159.02	21		332300	08329	00722	2	2 BOYD ST
DESTEFANO, JUDY ETAL	0295	223.01	44		412800	04656	00061	2	89 AVE F
DETURO, MICHAEL	0351	265	72		481700	05004	01600	2	247 CHURCH ST
DEUTSCHE BK NA TRUST CO TRUSTEE	0131	90	12		181000	04710	01949	2	40 CHURCH ST
DEVANEY, DIANE TRSTE	0074	51	8			05058	01565	2	396 HARRISON AVE #12
DEVERS (ETALS), IVONNE R	0082	53	65		111500	00540	00015	2	257 WESTMINSTER PL
DEVERS, TEOFILO E & MARIA E	0001	1	17		000900	08137	00974	2	189 FARNHAM AVE
DEVI, GAGAN & SHARMA, NEERAJ ETAL	0156	104	3.05		215100	05121	01077	2	131 LIBERTY ST
DG 170 REALTY LLC	0276	205	1.02			09180	00253	4B	170 GREGG ST UNIT 3
DI CHIARA REALTY LLC	0213	143	1.02		297200	04229	00267	4A	300 MAIN ST
DI CHIARA REALTY LLC	0213	143	1.04			07266	00617	4A	284 MAIN ST
DI CHIARA REALTY LLC	0215	143	32		300300	00789	01648	4A	14 MITCHELL ST
DI CHIARA REALTY LLC	0239	161	12		334100	07266	00613	4A	MAIN ST
DI CHIARA, VINCENT & ALBERT	0215	143	31		300200	04276	00738	2	18 MITCHELL ST
DI FULCO, PATRICK & AURORA	0356	269	42		488800	01019	00928	2	20 PASADENA AVE
DI GRAZIA, PAUL	0090	58	18		123500	00628	00071	2	396 WESTMINSTER PL
DI LACIO, PAUL JR.	0207	137	9			08124	00043	2	274 GARIBALDI AVE #5
DI LIBERTO, ANGELA	0006	4	8		008300	03074	00632	2	216 FARNHAM AVE
DI MAGGIO, NANCY	0198	129	21		274900	08223	00554	2	87 RICHMOND ST
DI MAGGIO, JOAN (W)	0338	257	181		463400	04349	00229	2	69 SAINT JOSEPH BLVD
DI MARCO, ALFONSO & MARIA	0081	53	58		111200	07695	00706	2	271 WESTMINSTER PL
DI MARIA (ETALS), FREDERICK M	0066	45	9		090200	09016	00081	2	111 GROVE ST
DI MAULO, M (W)	0261	176.01	8		366900	04883	00453	2	37 BLUERIDGE RD
DI PASQUA, FRANK & TERESA	0155	104	2.03		214700	08272	00091	2	121 LIBERTY ST
DI PIAZZA, VINCENZA & GIUSEPPE	0144	98	14		199400	05246	01243	2	59 CENTRAL AVE
DI SCLAFANI, ANNA	0191	125.03	59		265000	05878	00342	2	21 PINE ST
DI SIENA, ADA ANNA	0294	223	20		411700	03342	01620	2	43 AVE F
DI TARANTO, ANTHONY & GAETANA	0009	5	12		011600	07840	00879	2	61 WESTERVELT PL
DIANUZZO, GERALDINE	0057	39	4		078200	07546	00482	2	74 HUNTER ST
DIAZ RONDON, BRAYAN & SANTANA, DARIEN	0319	237	10		435500	04357	00953	2	127 KIPP AVE

TAXING DISTRICT NO. 31 LODI

COUNTY NO. 02 BERGEN

NAME OF OWNER ADDITIONAL OWNERS	PAGE NO.	BLOCK NO.	LOT NO.	LOT QUALIF.	ACCOUNT NO.	DEED BOOK	DEED PAGE	CLASS	PROPERTY LOCATION
DIAZ, ANA	0290	219	38		406900	03771	01805	2	42 AVE F
DIAZ, GINA	0044	29	1.01	C006F	059800	05140	01911	2	44 SO MAIN ST #6F
DIAZ, HENRY & PRISCILA	0164	110	16		227500	03869	00564	2	175 HUNTER ST
DIAZ, LAURA & VILLAMAR, FREDDY J	0289	219	3.01		405100	04474	01437	2	478 NO MAIN ST
DIAZ, PIERRE	0071	49	37		097300	01843	01164	2	176 WOODSIDE AVE
DIAZ, YANCARLOS	0144	98	8		199100	04670	01161	2	84 HUNTER ST
DIAZ,GREGORIO & JUANA	0104	64	62		144400	09164	00161	2	155 CORABELLE AVE
DIAZ,MARCO A.& LUISA D.	0136	93	19		188200	07911	00291	2	63 SPRING ST
DIAZ,OSCAR & MARIA	0294	223	22		411800	06550	00649	2	47 AVE F
DIAZ,RAFAEL A.& AMANDA	0255	174.09	4		359100	08048	00100	2	40 LONGVALLEY RD
DIAZ,RANDY	0039	28	13		052800	03460	00116	2	130 SO MAIN ST
DIB, KASSEM	0173	119	18.01		240000	02321	01144	2	292 UNION ST
DIBRIGIDA, BRENDA ETALS	0295	223.01	42		412700	03192	01501	2	85 AVE F
DICHIARA (ETAL), ALISA NUNNO	0064	43	39		088100	09465	00185	2	164 GROVE ST
DICHIARA (ETALS),ALISA	0244	168	40.01		343000	09487	00211	4A	ESSEX ST (REAR)
DICHIARA REALTY LLC.	0213	143	1.03		297300	00747	00804	2	10 MITCHELL ST
DICRESCIENZO,GIOVANNI & ROSALIA	0034	22	18		045500	08029	00363	2	191 SO MAIN ST
DIFORTE,CHRISTINA	0347	263	118		475700	04795	00278	2	337 CHURCH ST
DIGENNARO, MARK JAMES & CAROLINA	0229	155	57		320000	02817	00036	2	168 COLUMBIA LN
DIGIACINTO, JOHN & JOANNE	0041	29	1.01	C003F	055600	02306	02391	2	44 SO MAIN ST #3F
DIKMEN, MUSTAFA & AYDOGDU, ZULEYHA	0251	174.06	25		352800	02834	01334	2	26 BLUERIDGE RD
DILLARD,PROMETHIUS	0365	277	20		502100	08964	00124	2	10 CHARLES CT
DILLMAN,FABIO H	0138	95	7.01		190900	08757	00660	2	27 EAST PL
DILONE, SOBEYA	0132	91	11		183100	02911	01186	2	51 HUNTER ST
DIMARTINO, BIAGIO ALESSANDRO ETALS	0369	279	13		508600	02598	01643	2	12 JAMES CT
DIMINNO, ALICE (W)	0184	123	20		255200	04363	00125	2	240 PATERSON AVE
DIMINNO,ROBERT & DIANA L.	0053	34	7		072400	07596	00297	2	26 KIPP AVE
DINO,RICHARD F.(S)(V)F& J(LE)	0230	155	75		320900	08551	00706	2	118 COLUMBIA LN
DIORIO,JOSEPH & CLAIRE	0052	33	24		071400	06296	00479	2	135 TERRACE AVE
DIOS,TANYA & VICTOR	0348	264	82		478000	03711	00835	2	265 CHURCH ST
DIPIAZZA JR, JOSEPH	0033	21.02	55		044600	01626	00586	2	209 ROOSEVELT AVE
DIPIAZZA 111/C/O T.DIAZZA	0354	267	20			01612	02337	2	141 CHURCH ST
DIPIAZZA, CARMELA&ROSARIO	0006	4	4.01		007900	06051	00041	2	208 FARNHAM AVE
DISALVO(ETAL),GIUSEPPE	0170	116	22		234900	08711	00260	2	30 WOODSIDE AVE
DISALVO, MARIA(S)	0087	56	57		119200	05219	00476	2	187 WESTERVELT PL
DISCORFANO BARBARA & BELLI ARLENE	0104	64	60		144300	07225	00065	2	159 CORABELLE AVE
DISLA, MERLIN	0209	139	3		291100	02306	01302	2	345 GARIBALDI AVE
DISLA,MARIA	0149	100	31		206100	08364	00726	2	66 JAMES ST
DITTMAR,JOSEPH & MARY	0194	126	15		270300			2	227 ROOSEVELT AVE
DIYANNI,ED C/O S GRIMALDI	0339	257	265		464300			1	CHURCH ST
DIZON, MANANSALA ROMEO ETAL	0319	237	8		435400	02203	00096	2	125 KIPP AVE
DJORDJIOVSKI, TRAJKO & IRENA	0069	48	30		095200	01067	00042	2	63 SHERIDAN ST
DLUGOKECKI, BEATA	0310	233.03	61.06	C0017		09139	00348	2	185D TERHUNE AVE
DOBIAS, JANET	0342	259	95		468600	07236	00949	2	165 SAINT JOSEPH BLVD
DOBIAS, JANET	0342	259	104		469100	09362	00390	2	104 DIVISION ST
DOBRUSKINA, YELIZAVETA	0308	233.02	60	C0017		04339	01684	2	17 STAAL LN
DODGE,JOSEPHINE	0136	93	38		188700	08765	00327	2	38 JAMES ST
DOGAN, EYUP & ASUMAN	0022	13	8.02		030700	04469	01643	2	5 CHARLES ST
DOLCE,RAYMOND A	0227	155	6		318200	08558	00475	2	109 GARIBALDI AVE
DOLCI,KYLE	0046	29	5	C005A	063100	08582	00766	2	50 SO MAIN ST #5A
DOLMA,LHAKPA	0118	73	40		164200	03529	01428	2	478 FARNHAM AVE
DOMBROWSKI,R & PATRICIA	0286	217	29		401100	06968	00511	2	97 AVE D
DOMI,DELTIN&ADELINA	0200	130	62		278300	04275	00745	2	393 WESTERVELT PL
DOMINGO,JANENE&VITO	0114	69	1.03		158600	04246	01923	4B	1 DELL GLEN AVE
DOMINGO,JANENE&VITO	0114	69	1.04		158700	04246	01923	4B	52 ARNOT ST
DOMINGUES,ANTONIO & IRENE	0025	17	18		035300	06924	00874	2	106 HOME PL
DOMINGUES,ANTONIO & MARIA	0188	125.01	24.06		260800	06746	00694	2	339 UNION ST
DOMINGUES,JOHN & DEBBIE A	0025	17	21		035400	09270	00198	2	110 HOME PL
DOMINGUES,MANUEL & MARIA	0111	67.01	12		153900	09250	00071	2	53 ARNOT ST
DOMINGUEZ, WALTER & MARIA	0283	211	33		396700	02084	00825	2	22 AVE D
DOMINGUEZ,FERNANDO	0024	14	20.01		032800	09098	00474	2	14 RIVER ST
DOMINQUEZ, JUAN	0076	52	31.01		104800	01190	00747	2	489 FARNHAM AVE
DONEV, BORO ETALS	0355	269	9		487200	02557	02004	2	75 CHARLTON AVE
DONGEN,JOHN VAN	0164	110	6		227000	09100	00209	2	191 HUNTER ST
DONNA REALTY CO III, LLC	0001	1	20.01		001100	01267	02178	2	195 FARNHAM AVE
DONZELLA,BARTOLOMEO&PARENTE,ROBERT	0230	156	1.02		0			1	CHURCH ST
DONZELLA,BARTOLOMEO&PARENTE,ROBERT	0230	156	4.01		321400	05034	00350	1	MAIN ST FRONT
DOPPLER,RUTH	0349	264	94		478600	06862	00892	2	289 CHURCH ST

TAXING DISTRICT NO. 31 LODI

COUNTY NO. 02 BERGEN

NAME OF OWNER ADDITIONAL OWNERS	PAGE NO.	BLOCK NO.	LOT NO.	LOT QUALIF.	ACCOUNT NO.	DEED BOOK PAGE	PROPERTY CLASS LOCATION
DORJEE, THINLEY & LHADEN, GAKI	0130	90	9	C0001		02178 01720	2 28 CHURCH ST UNIT 1
DOUGHERTY, JOHN	0346	263	108		475200	08578 00553	15F 317 CHURCH ST
DOWNING, BETTYJEAN	0097	61	23		133500	03164 01962	2 322 WESTERVELT PL
DOWNING, BETTYJEAN	0182	122.02	4		252700	04239 01688	2 10 AIDA CT
DOWNING, BETTYJEAN	0206	137	1	C0018		03164 01976	2 18 SHORT ST
DOWNING, BETTYJEAN	0245	170	28.07		344700	03164 01969	2 540 MAIN ST
DOWSON, LINDA	0283	211	31		396600	05994 00242	15F 24 AVE D
DOWSON, RICHARD & MARILYN	0343	259	213		470500	07218 00765	2 272 CHURCH ST
DRABA, PRZEMYSŁAW & KUREK, ANETA	0162	109	19.01		224600	03449 00830	2 131 HUNTER ST
DRAKES, OTILIA PHILLIPS	0350	264	119		098800	01832 02258	2 136 CHARLTON AVE
DRAZEK, KRZYSZTOF & MARIA	0112	68	31		155500	08718 00197	2 192 CORABELLE AVE
DREAJ, EDDIE & FLORA	0255	174.08	21		358600	02174 02112	2 2 BRANCA CT
DREBSKAYA, YANINA & SVITLANA	0253	174.07	30		356000	03815 00124	2 22 GREENLAWN DR
DRIMONES, CHRISTIAN	0047	30	12	C0001		01548 00682	2 15 TERHUNE AVE
DRIZAJ, ELTON & ENKELANA	0222	151	75		310500	02442 00894	2 44 GARIBALDI AVE
DRY, KEVIN & JENNA	0228	155	15		318600	04535 00057	2 127 GARIBALDI AVE
DUARDO (ETALS), GUISEPPE	0148	99.02	30		203800	01330 01087	2 111 PROSPECT ST
DUARDO, MICHELE & ROSE	0199	130	28		276800	05459 00311	2 490 WESTMINSTER PL
DUARTE, HERBERT ETAL	0348	263	149		477200	01708 00439	2 186 CHARLTON AVE
DUARTE, STEVEN & LOAIZA, CARLA	0023	14	20		032700	02185 01211	2 16 RIVER ST
DUARTE, STEVEN A.	0205	136	64		285100	00701 01288	2 252 COLUMBIA AVE
DUARTE, ANGELY & DEL CARMEN, NARCISA	0139	96	5.01		192100	02593 01081	2 68 LIBERTY ST
DUARTE, JEFFREY & ODINO, JACQUELINE	0252	174.06	38.01		354100	03803 00518	2 2 BLUERIDGE RD
DUBICKI, FRANK J & NANCY A	0174	119	31		240700	09131 00344	2 318 UNION ST
DUBIJ, CZESLAW & ANNA	0030	21	19		040800	07855 00836	2 209 SO MAIN ST
DUKE REALTY LIMITED PARTNERSHIP	0278	205.03	2.01		389800	03891 01868	4B 65 INDUSTRIAL RD
DUKE REALTY LIMITED PARTNERSHIP	0278	205.03	2.03		389900	04931 01498	4B 80 HANCOCK ST & INDUST RD
DUKLESKI, TANAS & LENKA	0073	51	1		101000	08406 00903	2 380 HARRISON AVE
DUL, TADEUSZ & SOPHIA	0049	31	12		067100	02802 01033	2 17 HENRY ST
DULAY, GISELA B	0303	230.08	21.02	C0011		03980 01008	2 66 TERHUNE AVE #11
DUNN, JAMES & CIRILLO, DANIELLE	0231	156	15		322200	04998 01634	2 16 JOHN ST
DUQUE, CLAUDIA	0235	158	5		328300	05082 00589	2 18 HOPE ST
DURA, ETRIT & ANISA	0012	6	57		016100	05268 01018	2 143 WESTERVELT PL
DURAN (ETAL), CARLOS	0121	76	10.01		167700	01390 02394	2 535 FARNHAM AVE
DURAN, EDWIN ANTHONY & HERNANDEZ, Y	0014	8	27		019600	04278 00042	2 30 BRYANT PL
DURAN, JOSE A & TERRERO, JOSE M	0150	100	52		207400	03178 00089	2 114 JAMES ST
DURAN, JOSELYN & MARIOT, ABEL	0174	119	42		241400	04227 00017	2 107 LAWRENCE AVE
DURAN, ADAN A & MORENO, ANDRES	0151	101	9		208000	05043 00619	2 71 JAMES ST
DURAN, NOEMI D	0367	277	43		504500	09176 00311	2 48 MAC ARTHUR AVE
DURAN, OMAR	0205	136	93		286800	09202 00366	2 208 COLUMBIA AVE
DUROCHER, LINDA M & LOUIS H	0261	176.01	3		366400	02437 00512	2 42 RIVERVIEW AVE
DUTAN, CARLOS & LITUMA, MARLON	0243	167.01	26		341200	05041 00901	2 18 ROSELLE AVE
DUTHIE, JOSEPHINE	0102	63	40		140800	06173 00250	2 115 CORABELLE AVE
DUVA, MILDRED	0059	40	26		080700	08185 00934	2 78 ROOSEVELT AVE
DYMEK, WOJCIECH & KATARZYNA	0102	64	18		142000	02184 02482	2 188 BURNS AVE
E & C REALTY CORP	0239	162	21		335400	08240 00699	4A 77 MONEY ST
E & C REALTY CORP	0239	162	23			08240 00699	4A 75 MONEY ST
E & D HOLDING CO INC	0115	70	1		159900	05255 00644	4B 86 DELL GLEN AVE
EBONI L. CULP	0042	29	1.01	C004L	057500	04012 01313	2 44 SO MAIN ST #4L
ECHCHELH, NAJOVA	0045	29	1.01	C007C	060900	09106 00204	2 44 SO MAIN ST #7C
ECHEVARRIA, ROSA	0182	122.03	1		253000	08693 00939	2 1 AIDA CT
EDGLEY, JAYDE M	0053	33	35		072000	04547 00873	2 135 SO MAIN ST
EDMISTON, LAWRENCE	0369	279	10		508300	08082 00959	2 6 JAMES CT
EDONE, MARIA (W)	0275	204	57		387000	08243 00820	2 72 AVE B
EDSON FAM IRREVOCABLE LIVING TRUST	0247	172	24		346700	03127 00027	2 574 NO MAIN ST
EEC INDUSTRIES INC	0321	243.01	35		440200	08139 00751	4B 642 OUTWATER LN
EGUSQUIZA, DIANA	0131	90	11		180800	01592 00639	2 34 CHURCH ST
EISELE, RICHARD C.	0064	43	20		087200	07198 00835	2 55 HILLCREST AVE
ETTEL, ROSE	0346	262	158		474700		1 CHARLTON AVE
EJC PROPERTIES LLC	0321	242.01	18		439500	02887 02038	4A 541 WESTMINSTER PL
EKG INVESTMENTS LLC	0343	259	203		470000	04880 00498	2 292 CHURCH ST
ELBARADEI, DINA ETAL	0288	218	10		403300	03190 00157	2 15 AVE D
ELFETHERIADES (ETALS) ANTHONY	0112	68	28		155400	09657 00472	2 190 CORABELLE AVE
ELFEKY, KAMAL & SAMEAHA	0303	231	4		423300	08954 00193	2 241 GROVE ST
ELHAYEK, HANS & FARHAT, ALMAZA	0018	10	45		025700	02245 02021	2 35 HOME PL
ELITE MOTORS OF NJ LLC	0182	122.01	61		251700	01825 00461	4A 125 ROUTE 46
ELLIS FAMILY REAL ESTATE, L.L.C.	0181	122	8		250700	09028 00252	4A 130 ROUTE 46
ELMAIS, NIZAR & FIKI, NERMEEN	0047	29	24		064400	03070 01407	2 90 SO MAIN ST

TAXING DISTRICT NO. 31 LODI

COUNTY NO. 02 BERGEN

NAME OF OWNER ADDITIONAL OWNERS	PAGE NO.	BLOCK NO.	LOT NO.	LOT QUALIF.	ACCOUNT NO.	DEED BOOK PAGE	CLASS	PROPERTY LOCATION
ELMO, CHARLES J & HELENA	0051	32	31		070000	03313 00622	2	83 NORWOOD AVE
ELPERIN, AHRON	0298	226	44		317900	08162 00945	4A	31 PASADENA AVE
ELTATAWY, HODA H&ELGAZZAR, SAMIR M	0300	229	55		420400	05000 00980	2	259 PASADENA AVE
EMILIANOVITZ, LARRY & SARAH	0264	176.06	13		371600	08284 00734	2	26 TRUDY DR
EMINI, TAIR & FEJZULAH, ATIDJE	0359	271	25.01		493500	03011 01383	2	223 CHARLTON AVE
EMIR FEDZOLLI	0243	166	19.01		340100	02872 00956	2	20 RIVERVIEW AVE
EMISSAR HOLDINGS LLC	0277	205	1.03			02763 01365	4B	160 GREGG ST UNIT 6
EMMUEL, DAWOOD	0061	41	27	C0006	083400	03979 01680	2	55 MCKINLEY AVE
ENCARNACION (ETALS), MAURA	0357	270	31.02		490900	08825 00025	2	55 SAVOIE ST
ENG, FUNG KUEN	0294	223.01	32		412200	08707 00673	2	65 AVE F
ENGLISH, NICHOLAS JOSEPH & JOAHNNA	0266	176.09	6		374300	00969 00730	2	61 TRUDY DR
ENIGAM, LINTON & SHAWNETTE	0219	145	35		306000	00567 00847	2	85 KIMMIG AVE
ENRICK, CHRISTINE	0075	51	44		103000	03946 00539	2	351 FARNHAM AVE
ENRIQUEZ, NENITA	0213	142	51		296900	01342 02107	2	94 HAMILTON AVE
ERICKSON, DIANE S.	0341	258	249		467600	05897 00352	2	202 CHURCH ST
ESCOBAR, GUILLERMO	0291	220	7		408000	03842 00764	2	65 AVE E
ESCOBAR, M ANDREA	0054	35	18		074000	05183 00888	2	21 KIPP AVE
ESCUADRO, CELIA	0162	109	3		223800	08366 00398	2	155 HUNTER ST
ESHISH, AHMED KAMIL	0094	59	77		129200	05040 00445	2	31 BURNS AVE
ESO, THOMAS & MARIAM; (ETALS)	0078	52	46.03		106800	07677 00322	2	439 FARNHAM AVE
ESPER, ELIE	0076	52	32.01		104900	02538 01979	2	485 FARNHAM AVE
ESPER, ELIE M	0002	2	6		002800	02300 02352	2	213 FARNHAM AVE
ESPER, ELIE	0327	249	56		448000	04939 01272	2	17 GARDEN ST
ESPINAL, GREGORIO & KRYSTIAN	0357	270	19		490200	04737 00212	2	153 CHARLTON AVE
ESPINAL, MAYO & QUIRICO, LIZA	0127	89	8		175600	03097 01546	2	47 UNION ST
ESPINAL, SANDRO & DE LOS SANTOS, MARTHA	0098	61.01	68		135600	08169 00140	2	28 CONTANT AVE
ESPINO, ALAN C	0104	64	49		143700	08208 00437	2	179 CORABELLE AVE
ESPINOSA, DIEGO (ETALS)	0347	263	122		475900	01577 02016	2	345 CHURCH ST
ESPINOSA, RAUL & RODRIGUEZ, JUANA R	0262	176.03	4		368300	02051 00430	2	33 TRUDY DR
ESPINOZA, CARLOS RONALD	0004	2	56		005400	01607 01295	2	251 FARNHAM AVE
ESPIRITU, FELIX & VICTORIA P	0049	31	5		066800	00558 01831	2	251 SO MAIN ST
ESPIRITUSANTO, RAMON E & JAHNNIRA L	0037	25	39		049400	03481 01618	2	34 CHESTNUT ST
ESPOSITO (ETAL), DENNIS	0146	99.02	5		202200	00540 02381	2	95 PROSPECT ST
ESPOSITO (ETAL), DENNIS	0147	99.02	25.01		203600	00540 02399	4C	117 PROSPECT ST
ESPOSITO (ETAL), DENNIS	0162	109	18.02		224500	00540 02440	2	95 GROVE ST
ESPOSITO, DAVID J	0007	4	30		009400	08566 00697	2	199 WESTMINSTER PL
ESQUIVEL, JOHN F.	0195	127	29		0000000	08337 00097	2	105 NORWOOD AVE
ESSEX STREET, LLC.	0247	174.01	14		347600	01277 01158	4A	114-122 ESSEX ST
ESSIG, KYLE	0069	48	27		095100	02974 01825	2	59 SHERIDAN ST
ESTADES, JOANNA	0253	174.07	23		355300	02526 01864	2	31 LONGVALLEY RD
ESTEROWITZ, MAXX & PAUL & GAIL	0099	62	12		136400	04002 01115	2	48 BURNS AVE
ESTEVEZ, MANUEL	0004	3	4		005700	08720 00096	2	137 WESTMINSTER PL
ESTEVEZ, MANUEL	0007	4	27		009300	09399 00322	2	205 WESTMINSTER PL
ESTEVEZ, CHRISTOPHER	0322	244	21		441200	03693 00290	2	5 MARION AVE
ESTRADA, CAROLINA BORDES	0143	97	14.03		197700	05247 01703	2	209 UNION ST #4
ESTRADA, EDER M LUNA	0066	45	1	C0004	089900	02763 00065	2	130 HUNTER ST
ESTRADA, HOSLAN M ROCA & CELIS, EVELYN	0050	31	35		068100	03861 01541	2	30 MARY ST
ESTRELLA, LORILITA & MICHAEL	0288	217	61		402700	02272 00743	2	56 AVE E
ESTRELLA, MIGUEL A	0334	252	45.01		457800	04448 00326	2	27 VREELAND ST
ESTUPINAN, ARACELY	0038	27	6		051400	07774 00941	2	98 TERRACE AVE
EVANGELISTA, ROBIN ETAL	0110	67	16		152700	03490 01453	2	40 CORABELLE AVE
EXTRA SPACE STORAGE, INC	0181	122	1		250100	02879 01869	4A	104 ROUTE 46
EXTRA SPACE STORGE, INC	0269	177.02	3		379000	08863 00193	4A	ROUTE 17 (REAR)
FABIAN, JOEL ETAL	0310	233.03	61.06			04666 00334	2	187E TERHUNE AVE
FABRE, EDWIN	0196	128	16.01	C0026	273000	08990 00198	2	88 NORWOOD AVE
FACELLA, JOAN	0330	250	60		451300	02178 01552	2	15 HOWARD ST
FAGUNDO, JENNIFER & DANNER	0359	271	17		493100	05169 00491	2	207 CHARLTON AVE
FAHEY, WILLIAM A & MARGARET M	0272	202	24		382600	08746 00269	2	52 AVE A
FAICAN, GUSTAVA AUCAPINA ETAL	0322	244	20		441100	04422 01895	2	79 HAMILTON AVE
FAIR, BONNIE	0121	76	16.01	C0009		08242 00315	2	596 HARRISON AVE UNIT 9
FAITH REFORMED CHURCH	0152	103	1		209700		15D	91-95 WASHINGTON ST
FAJARDO, LUIS	0188	125.01	35.03		261500	08767 00236	2	31 LOUIS ST
FALATO, FRANCINE	0018	10	38		025300	09030 00298	2	21 HOME PL
FALBO, MARILYN	0112	68	38		155800	07086 00449	2	208 CORABELLE AVE
FAMILIA, RENSSO ROA & MEJIA, SONIA C	0369	279	8		508100	04303 00212	2	2 JAMES CT
FAMILY MINICHIELLO TRST	0188	125.01	25.01		261000	09587 00326	2	363 UNION ST
FAMILY REAL ESTATE, L.L.C.	0201	132	43		280100	08134 00113	4A	22 ROUTE 46
FANARAS, B. WILLIAM	0083	54	33		113600	07586 00037	4C	351 WESTMINSTER PL

TAXING DISTRICT NO. 31 LODI

COUNTY NO. 02 BERGEN

NAME OF OWNER ADDITIONAL OWNERS	PAGE NO.	BLOCK NO.	LOT NO.	LOT QUALIF.	ACCOUNT NO.	DEED BOOK PAGE	CLASS	PROPERTY LOCATION	
FANIK, HAZIM	0134	92	15			04623 00608	2	53 AUTUMN ST	
FARAG, MARIA	0022	13	6		030400	03736 00451	2	369-371 PASSAIC AVE	
FAREAU, RICARDO ETAL	0293	220	57		410500	04277 00318	2	74 AVE F	
FARIAS ESCALANTE, CARLOS HUMBERTO	0239	162	17		335200	04873 00449	2	58 SIDNEY ST	
FARINA, MICHAEL PAUL	0311	233.03	61.06	C0042		04427 00134	2	201G TERHUNE AVE	
FARM ASSOCIATES LLC	0321	242.01	24		439700	02887 01538	4A	11 ROUTE 46	
FAROOQ, MOHAMMAD	0154	103	32	C000A		09560 00394	2	102 LIBERTY ST UNIT A	
FARR, JOAN & ARTEMISIO, ELAINE ETALS	0095	60	32		131200	03170 00444	2	149 BURNS AVE	
FASCHING, MARY P	0044	29	1.01	C007A		060700	08226 00263	2	44 SO MAIN ST #7A
FATTAH, SARAH ABDEL	0086	56	19		117200	04422 01027	2	274 WESTMINSTER PL	
FATZER, RAYMOND J	0150	101	3		207700	04600 00455	2	63 JAMES ST	
FAVIA, ROSA & GIACOMO	0147	99.02	22.01		203300	08096 00275	2	81 HUNTER ST	
FAZIO, JOYCE	0330	250	57		451200	03046 00615	2	19 HOWARD ST	
FEBRIER, AWILDA M	0353	266	51		484500	08504 00817	2	45 STOKES ST	
FEDAK, TARAS & TETYANA	0290	219	36		406800	08930 00208	2	46 AVE F	
FEINBERG, BORIS & ALEXANDER	0307	233.02	60	C0002		04944 01192	2	2 STAAL LN	
FEJZO, NAZMIJE	0004	2	46		005000	09025 00389	2	292 HARRISON AVE	
FEKETE, KRISTOF F & AUX, BEATA	0184	123	11		254800	02001 01046	2	224 PATERSON AVE	
FELICIAN SIS N. AMERIC REALEST	0025	16	1		034300	00416 01737	15E	SO MAIN ST (REAR) CEMETERY	
FELICIAN SIS N. AMERIC REALEST	0030	20	1		039800	00416 01737	15D	260 ST MAIN ST-UNIVERSITY	
FELICIAN SIS N. AMERIC REALEST	0030	20	1.01		039900	00421 01703	15D	260 SO MAIN ST (REAR)-VAC	
FELICIAN SIS N. AMERIC REALEST	0036	24	23.01		048500	00416 01737	15B	258 SO MAIN ST	
FELICIANO, ROLAND JOSEPH C	0143	97	14.03	C0005		02747 01572	2	209 UNION ST #5	
FELICIANO, JESSE & VIRGINIA	0348	264	76		477700	07994 00695	2	255 CHURCH ST	
FELIZ, RAMONA M ETAL	0114	68	79		158000	02368 01541	2	9 DELL GLEN AVE	
FEMCO REALTY	0092	59	22		126800	07200 00314	4A	194 WESTERVELT PL	
FERMIN, FELIX	0368	278	14		507200	03130 01684	2	81 MAC ARTHUR AVE	
FERMIN, MABEL	0138	95	9		191200	02063 00268	2	42 WASHINGTON ST	
FERNANDES, MARIA & TIAGO A	0186	125	16		258100	03237 02006	2	12 N WOODSIDE AVE	
FERNANDES, MARIA P.	0169	115	38		234200	07054 00186	2	19 LAWRENCE AVE	
FERNANDES, EMILIO & ROSA	0367	277	49		505100	07265 00953	2	10 WISSE CT	
FERNANDES, JOAO & ESPERANCA C	0325	248	39		444700	06462 00010	2	75 KEASLER AVE	
FERNANDES, JOAQUIM & TERESA	0053	34	1		072200	08558 00437	2	36 KIPP AVE	
FERNANDES, JOAQUIM & TERESA E	0359	271	25.02		493600	09180 00156	2	227 CHARLTON AVE	
FERNANDES, PAUL & ROSA	0207	137	13		287800	08385 00339	2	282 GARIBALDI AVE	
FERNANDEZ, GUILLEN, FREDY F	0183	122.03	6		253500	04536 01182	2	11 AIDA CT	
FERNANDEZ, ENID & HENDRICK	0176	120	3		243400	03350 01691	2	54 LAWRENCE AVE	
FERNANDEZ, JAIRO	0222	151	71		310400	04723 00665	2	56 GARIBALDI AVE	
FERNANDEZ, LUIS O & NELSON RODRIGO	0146	99.01	27		201500	04462 00053	2	88 SPRING ST	
FERNANDEZ, MARTIN & LEAFA, ITELA	0086	56	39		118300	02464 01577	2	227 WESTERVELT PL	
FERNANDEZ, RAFAEL A	0281	209	60		393500	04634 00633	2	42 AVE C	
FERNANDEZ, AMANDA ROSE	0137	94	11		189700	03524 01724	2	25 JAMES ST	
FERNANDEZ, DAPHNY	0225	154	11		315300	08683 00157	2	15 GARIBALDI AVE	
FERNANDEZ, DAYSI & GONZALEZ, SIMEON	0177	120	28		244600	09125 00051	2	100 LAWRENCE AVE	
FERNANDEZ, JULIO A & TENECELA, VIVIAN E	0280	209	25		391400	03295 02103	2	75 AVE B	
FERNANDEZ, KEILA	0153	103	11		211700	04203 00184	2	94 LIBERTY ST	
FERNANDEZ, LUIS & FREDY & NELSON	0218	145	15		305000	03003 01972	2	92 KEASLER AVE	
FERNANDEZ, RODRIGO J	0133	91	22.01		184000	08901 00116	2	56 AUTUMN ST	
FERNANDO, JEEWAN K & JEEWANI	0328	250	15		449200	01293 00779	2	30 GARDEN ST	
FERNINAND, CRAIG & D'ANGELO, SALVATORE	0177	120	37		245100	03854 00926	2	299 BELL AVE	
FERRANTE, SALVATORE	0118	73	48		164600	03506 01133	2	458 FARNHAM AVE	
FERRARA, CAROL & GLENN	0003	2	13		003200	07575 00620	2	229 FARNHAM AVE	
FERRARA, EDWARD C & SUSAN D	0089	57	41		122200	07105 00974	2	253 WESTERVELT PL	
FERRARO, ANNA MARIE & GINA	0272	202	22		382500	00424 01480	2	50 AVE A	
FERRARO, ROBERT & SYLVIA M	0367	277	55		505700	08804 00188	2	10 NO SAVOIE ST	
FERREIRA, JUAN & ANTHONY	0191	125.04	6		266100	05066 01662	2	11 ROBERT CT	
FERREIRA, RAUL	0214	143	10		298200	03341 00960	2	39 SIDNEY ST	
FERREIRA, CARLOS & MARIA	0089	57	47		122500	08652 00993	2	243 WESTERVELT PL	
FERREIRA, CARLOS & MARIA	0112	68	46		156500	07550 00525	2	75 DELL GLEN AVE	
FERREIRA, FRANK & LILIANA	0068	47	31		093700	06494 00146	2	23 SHERIDAN ST	
FERRER, JOSE MANUEL & ELLIE	0068	47	35		093900	05085 00441	2	27 SHERIDAN ST	
FERRERAS, GUILLERMO	0070	49	13		096100	03566 01876	2	140 CENTRAL AVE	
FERULLO, ANDRE	0014	9	1		019800	00124 01517	2	98 WESTERVELT PL	
FESSANO, ELAINE (W)	0212	142	16		295400	04521 00195	2	31 KEASLER AVE	
FIDUCCIA, GIUSEPPE ETALS	0073	50	68		100700	03407 00268	2	273 FARNHAM AVE	
FIDUCCIA, PAULA	0257	174.11	11		361100	00829 01793	2	5 SHADY LN	
FIGUCCIO, ALBERT & THERESA	0227	154	97		317900	06605 00659	2	8 COLUMBIA LN	
FIGUEROA, WILLIAM O	0312	233.03	61.06	C0046		08463 00567	2	202D TERHUNE AVE	

TAXING DISTRICT NO. 31 LODI

COUNTY NO. 02 BERGEN

NAME OF OWNER ADDITIONAL OWNERS	PAGE NO.	BLOCK NO.	LOT NO.	LOT QUALIF.	ACCOUNT NO.	DEED BOOK PAGE	CLASS	PROPERTY LOCATION
FILA(BENEFIRS),SUSAN & GLEN	0035	23	5		046900	08636 00997	2	76 NORWOOD AVE
FILA,GLEN & SUSAN	0035	23	7		047000	08636 00997	2	72 NORWOOD AVE
FILIPPELLI, DOMINICK & ROSE	0172	118	1		238000	00706 01675	2	160 PATERSON AVE
FILOMENO,JOSEPH (V) & ROSE MARIE	0148	99.02	27		204000	05549 00121	2	32-34 ORCHARD ST
FINLEY,JENNIFER A	0236	159.01	2.02		330600	08231 00325	2	85 CHURCH ST
FINN, EDWARD	0293	220	51		410200	04797 00862	2	86 AVE F
FINNERTY,JOHN & DEBORAH	0086	56	30		117800	08017 00967	2	300 WESTMINSTER PL
FINOCCHIO,ANTHONY J & RITA	0120	76	6			08188 00718	4A	8 ROUTE 46
FIORINZI,SALVATORE&DIANE	0084	54	47		114200	04787 00107	2	325 WESTMINSTER PL
FIORILLA, JILLENE J & JOHN W JR	0354	268	26		486300	04738 00941	2	55 STOKES ST
FIRrito,FRANK	0280	209	45		392500	08008 00613	2	72 AVE C
FIRST FIDELITY C/O WACHOVIA TAX PRO	0123	78	1				4A	2 SO MAIN ST
FIRST ST LODI LLC	0104	65	1.02		144700	01816 00636	2	52 FIRST ST
FISCINA, JOHN & VIRGINIA	0224	152	43		313100	01214 00245	2	132 GARIBALDI AVE
FISHER, NICHOLAS	0352	266	27		483300	00393 02025	2	157 CHURCH ST
FLAVIEN, WAYNE & TRICIA	0095	60	35		131300	02965 02261	2	145 BURNS AVE
FLD PROPERTIES LLC	0017	9	58		023100	04981 01422	4A	391 PASSAIC AVE
FLEISCHER,RICHARD & BEVERLY	0369	279	1		507400	08504 00874	2	7 NO SAVOIE ST
FLEMING,ROBERT E	0182	122.02	6		252900	00031 01914	2	14 AIDA CT
FLORENTINO,J.& KARELIA T.MARY(LE)	0166	112	23		229900	00261 00104	2	154 WOODSIDE AVE
FLORES, CLEMEN & ALEX ROMAN	0365	277	26		502700	00157 01726	2	4 CHRISTOPHER CT
FLORES, GEMIS E & FLOR Y	0151	102	11		209200	02182 01530	2	106 WASHINGTON ST
FLORES, MARCO A	0105	65	19		145800	01103 00193	2	59 RIVER ST
FLORES, NELLY DEL ROCIO ALVARADO	0325	248	54		445500	04758 01682	2	109 KEASLER AVE
FLORES, SANTI	0310	233.03	61.06	C0018		04069 01090	2	186A TERHUNE AVE
FLORES, WILMER & JUDITH	0088	57	6		120500	03251 01306	2	332 WESTMINSTER PL
FLORIS, ANGELOS & HELEN ETALS	0209	139	10.02		291600	02143 01081	2	37 WISSE ST
FLOT,CZESLAW & BARBARA	0095	60	22		130700	08271 00036	2	272 WESTERVELT PL
FLOYD, MARCUS JAMES & YOLANDA	0050	31	45		068500	02548 00762	2	12 MARY ST
FOCARINO, GLENN & DANA	0045	29	1.01	C007B	060800	03125 00641	2	44 SO MAIN ST #7B
FOCARINO,CYNTHIA	0065	43	50		088500	04080 01263	2	136 GROVE ST
FOCARINO,LOUIS V.& NANCY	0061	41	30		083500	05421 00295	2	65 MCKINLEY AVE
FOFFA,LEONARD D	0091	58	52		125300	08652 00239	2	335 WESTERVELT PL
FOGGE,LEONARD	0163	109.01	55		226100	08692 00928	2	122 JAMES ST
FOLEY,CECILIA	0340	258	141.01		465600	07686 00432	2	8 ROOSEVELT PL
FOLLARI, DONNA	0199	130	10		276100	01249 00881	2	456 WESTMINSTER PL
FONDEUR,BRIANA AM SOSA ETAL	0010	6	10		013800	03814 01345	2	198 WESTMINSTER PL
FONSECA, CLAUDIO & POMBO, ALLISON	0334	252	36.01		456900	03488 00691	2	45 VREELAND ST
FONSECA,JEFRY	0353	266	46		484300	09077 00077	2	195 CHURCH ST
FONTANILLA, DIOGENES & WENDY ORTIZ	0050	31	27		067800	00099 00199	2	226 ROOSEVELT AVE
FORMACIO, CESAR CUAHUEY ETALS	0006	4	17	C000A		03188 00305	2	234 FARNHAM AVE UNIT A
FOSTER,JOHN S	0163	109	25		225200	04018 01770	2	71 GROVE ST
FOSTER,PATRICK & JANE	0024	15	23		034200	06569 00431	2	12 SO CORABELLE AVE
FOTOPOULOS, A.	0232	156	37		323400	06986 00309	2	15-A GREEN CT
FOUR POINT HOLDING, LLC	0356	269	36		488500	01569 02386	2	32 PASADENA AVE
FOUR POINT HOLDINGS LLC	0160	106.02	11		221000	01779 00137	2	149 PATERSON AVE
FOUR POINT HOLDINGS LLC	0370	279	14		508700	01437 00347	2	14 JAMES CT
FRAGALE,DANIEL	0317	235.01	75.05		433400	08643 00207	2	126 MCKINLEY AVE
FRANCHINA (ETAL), ALFRED (ALFREDO)	0190	125.02	28		263800	01411 01483	2	17 N WOODSIDE AVE
FRANCIS, HUNTLEY A & JACQUELINE A	0345	260	185		473600	02511 02084	2	328 CHURCH ST
FRANCISCO, ALAN V & JOAN A	0192	125.04	9		266400	02109 00816	2	17 ROBERT CT
FRANCISCO,ANTONIO J.& CARLEEN	0149	100	20		205400	07310 00679	2	119 SPRING ST
FRANCISCO,CRISTINA	0147	99.02	18		203000	08537 00313	2	100 AUTUMN ST
FRANCISCO,JOAQUIM & MARIA	0157	105.01	9		216500	06367 00492	2	27 ORCHARD ST
FRANCISCO,JOAQUIM & MARIA	0157	105.01	11		216600	05750 00120	2	31 ORCHARD ST
FRANCISCO,JOSE & ZULMIRA	0159	106	10.01		220000	06443 00282	2	109 JAMES ST
FRANCISCO,VICTOR M.& ANA M.	0150	100	48		207200	07859 00310	2	106 JAMES ST
FRANCO SR,LOUIS&TRACY A	0209	138	10.02		290700	04095 00180	2	9 WISSE ST
FRANCO, LOUIS P	0189	125.02	24		263400	03080 00245	2	9 N WOODSIDE AVE
FRANCO,LOUIS C JR & TRACY A	0208	138	8		290500	08613 00878	2	354 GARIBALDI AVE
FRANCO,R & JOHN LETO	0117	73	1		162300	00606 00706	2	437 WESTMINSTER PL
FRANCO,ROBERT & NORA	0050	32	1		068600	07983 00254	2	150 TERRACE AVE
FRANCZAK,MACIEJ	0043	29	1.01	C005L	058900	03797 00100	2	44 SO MAIN ST #5L
FRANGU, ORLANDO & INA	0071	50	8		097600	03399 02114	2	318 HARRISON AVE
FRANK LAURA RLTY LLC	0240	164	1		335900	00808 00071	4A	88 MONEY ST
FRANK LAURA RLTY LLC	0240	164	5		336000	08712 00182	1	ROUTE 46
FRANK,EDWARD & JANE	0166	113	5		230200	07994 00720	2	70 MCKINLEY AVE
FRANKLIN, LAURA	0106	65	30		146500	04151 01769	2	37 RIVER ST

TAXING DISTRICT NO. 31 LODI

COUNTY NO. 02 BERGEN

NAME OF OWNER ADDITIONAL OWNERS	PAGE NO.	BLOCK NO.	LOT NO.	LOT QUALIF.	ACCOUNT NO.	DEED BOOK	DEED PAGE	CLASS	PROPERTY LOCATION
FRASCONI, FRANK F. (V)	0235	158.02	3		329200	08331	00377	2	3 EASTGATE CT
FRASER, MARLON ETAL	0154	103	20		213000	04692	01293	2	155 WASHINGTON ST
FRATTINO, ALFONSO	0048	30	25		065400	02470	01738	4B	41 TERHUNE AVE
FREDERICKS, CHRISTOPHER ETALS	0100	62	65		138500	05251	00966	2	31 CORABELLE AVE
FREDERICKS, HARRY M & DEBORAH A	0100	62	71		138700	03040	01009	2	17 CORABELLE AVE
FREUND, JEREMY & ANALYN	0184	123	18		255100	02609	02099	2	236 PATERSON AVE
FRIAS BEATO, ISABEL P ETAL	0331	251	47		453900	02236	00783	2	37-39 LINDEN ST
FRINO (ETALS), JOSEPH (V)	0246	172	1.01		345800	08558	00593	2	34 GUNTHER AVE
FRINO (ETALS), JOSEPH (V)	0246	172	1.01	X	345800	08558	00593	15F	34 GUNTHER AVE
FRODELLA, DARLENE	0280	209	27		391500	01239	00904	2	79 AVE B
FRYC, ADRIAN	0166	113	7		230300	02936	02011	2	66 MCKINLEY AVE
FRYZLEWICZ, ARKADIUSZ	0366	277	32		503400	03496	01413	2	34 MAC ARTHUR AVE
FUARDO, JOSEPH M & PAMELA M	0254	174.08	9		357100	02537	01528	2	14 LONGVALLEY RD
FUENTES ULLOQUE, MELANIE ETAL	0160	107	8		221900	04524	00150	2	134 WASHINGTON ST
FUENTES, VALENTE & VASQUEZ, WENDY	0105	65	14		145500	02098	00977	2	28 CORABELLE AVE
FUENTES, ISIDRO & ADRIAZOLA, LEONOR F	0043	29	1.01	C005C	058100	02431	00979	2	44 SO MAIN ST #5C
FUENTES, JOSE & RAQUEL	0146	99.01	29		201600	03915	00338	2	84 SPRING ST
FUENTES, JOSE A. & FANNY S.	0300	229	43		419800	08496	00942	2	90 CHRISTOPHER ST
FUENTES, SALOME & SANCHEZ, AMBROSIA	0110	67	13		152400	07666	00169	2	52 CORABELLE AVE
FUNES-GUNTHER, DELIO VICTOR	0217	143.01	16.09		302100	04785	01360	2	68 KENNEDY DR
FUNEZ, JOSE L	0366	277	37		503900	00932	00773	2	8 EDWARD CT
FUNK, JOHN & JANINE	0300	229	53		420300	00233	00461	2	257 PASADENA AVE
FURMAN, ASHLEY	0221	151	38		308900	04582	01390	2	69 KENNEDY DR
FURMAN, ASHLEY K	0282	211	5.01		395200	05009	00166	2	416 MAIN ST
GABBANELLI, DELIO (S), I, T. & Y.	0251	174.06	21		352400	07030	00013	2	11 WHITEOAK DR
GAC HOLDINGS LLC	0244	168	1		342000	09174	00456	4A	42 ESSEX ST
GACIOFANO, FRANK & JANICE	0258	175	27		363400	09369	00285	2	20 WILSON ST
GACIOFANO, J & P AND M	0080	53	7		108800	06705	00031	2	276 FARNHAM AVE
GAD, AHMED	0076	52	29.01		104500	04180	00520	1	FARNHAM AVE
GAD, AHMED	0076	52	30.01		104700	04180	00520	2	493 FARNHAM AVE
GAETAN, ANGEL A & MARILYN	0050	32	3		068700	08270	00803	2	148 TERRACE AVE
GAGLIARDI, MICHAEL & CINZIA	0050	31	42		068400	01095	02175	2	16 MARY ST
GALANTE, ANTHONY (V) CECILIA	0252	174.07	12		354200	08820	00325	2	9 LONGVALLEY RD
GALAPON, JESUS L & FRANCES CYNTHIA G	0292	220	33		409300	02392	02219	2	122 AVE F
GALBO (ETC/TRSTES), KENNETH	0264	176.06	12		371500	09546	00481	2	24 TRUDY DR
GALBO, WILLIAM A. & JANET LAURIA	0175	119	52		241900	07027	00275	2	87 LAWRENCE AVE
GALDAMEZ, EVARISTO & CAROLINA	0175	119	56		242200	08256	00410	2	77 LAWRENCE AVE
GALDO, DANIEL	0135	92	25		186700	08205	00798	2	9 SUMMER ST
GALIFI, SALVATRICE, AKA, ANGIE	0101	63	16		139500	08226	00511	2	136 BURNS AVE
GALINDO, MARIANNE L	0312	233.03	61.06	C0048	08780	00984	00984	2	202F TERHUNE AVE
GALINIS, JOANN PASSADOR ETAL	0083	54	36		113700	02651	01002	2	349 WESTMINSTER PL
GALLARDO (ETALS), HECTOR	0325	248	36		444600	08691	00152	2	69 KEASLER AVE
GALLARDO, DANNY	0058	40	17.02		080100	09055	00036	2	25 KIPP AVE
GALLO, JOSEPHINE, GALLO LIVING TRUST	0262	176.04	2		369000	00086	01441	2	8 ARLENE GROVE
GAMADIA, SUMAN, SARLA, & NEERJA	0259	175.01	1		363900	07678	00506	2	1 CALVIN AVE
GAMBINO, DEBRA R	0167	113	27		231200	02464	00615	2	167 TERRACE AVE
GAMEZ, JUAN CARLOS CORREA ETAL	0352	266	24		483200	04162	00246	2	155 CHURCH ST
GANARO, ROBERT A. (V)	0285	212	37		398500	06706	00159	2	94 AVE D
GANDHI, DHANSUKH & CHANDRIKA	0054	36	3		074200	07608	00859	2	168 PROSPECT ST
GANDHI, MAYUR & DAMINI	0340	258	160		466400	08443	00875	2	14 STOKES ST
GANDOLFO, GREGORY & MARGARET	0328	250	13		449100	07237	00031	2	24 GARDEN ST
GANDOLFO, JOHN (V) & SANTINA	0324	248	25		444200			2	156 HAMILTON AVE
GARAS, MINA & ROZALIN	0338	257	253.01			03327	01224	2	192 CHURCH ST
GARAY, GERARDO A & MARTHA I	0161	108	15	C000B	223100	03259	01222	2	117 CENTRAL AVE UNIT 2
GARBARINO, EDWARD & FRANCES	0142	97	12.03		197300	04368	00241	2	191 UNION ST
GARBARINO, EDWARD D & JULIA A	0344	260	43.01		471500	09130	00292	2	221 SAINT JOSEPH BLVD
GARCIA MORAN, ROSA M ETALS	0199	130	40		277300	04071	01144	2	349 WESTERVELT PL
GARCIA PULI, JUAN J	0361	276	1		496400	05150	01383	2	1 MAC ARTHUR AVE
GARCIA, MICHAEL	0048	30	38.01		065900	03464	00610	2	32 HENRY ST
GARCIA-SANTOS, JULIO ESTEBAN	0008	4	58	C000A		03183	01952	2	227A WESTMINSTER PL
GARCIA, ADRIANA G ETAL	0003	2	21		003600	04818	01653	2	241 FARNHAM AVE
GARCIA, AMBROSIA	0022	13	3		301000	03180	02208	2	363 PASSAIC AVE
GARCIA, AMBROSIA	0039	28	16		053000	03180	02216	2	97 TERRACE AVE
GARCIA, ANGELA R & LONGARZO, ARNOLD	0103	64	24		142400	04337	01381	2	202 BURNS AVE
GARCIA, JAVIER & BERTHA D	0109	67	4		151500	03382	00842	2	88 CORABELLE AVE
GARCIA, JOSE LUIS & SOFIA PELAEZ	0050	31	38		068200	00765	01416	2	26 MARY ST
GARCIA, LUIS A	0282	211	10		395400	00379	02412	2	15 AVE C
GARCIA, LUISA K. & PEREZ, BRANDOR	0060	40	45		082000	04341	01083	2	149 PROSPECT ST

TAXING DISTRICT NO. 31 LODI

COUNTY NO. 02 BERGEN

NAME OF OWNER ADDITIONAL OWNERS	PAGE NO.	BLOCK NO.	LOT NO.	LOT QUALIF.	ACCOUNT NO.	DEED BOOK PAGE	PROPERTY CLASS LOCATION
GARCIA, NORBERTO ETAL	0253	174.07	22		355200	03253 01453	2 29 LONGVALLEY RD
GARCIA, PABLO A	0113	68	58		157000	02393 00318	2 55 DELL GLEN AVE
GARCIA, RAMON E & JENIFFER	0332	252	1		454900	02736 01814	2 163 HAMILTON AVE
GARCIA, RAUL & VICTOR S TORRES	0133	91	33.02		184900	04302 00516	2 23 SUMMER ST
GARCIA, RAUL J & MARTINEZ, INES	0104	65	6		144900	04653 00937	2 12 CORABELLE AVE
GARCIA, ROBERT & SENOBIA	0188	125.01	24.05		260700	03169 00976	2 238 SAINT JOSEPH BLVD
GARCIA, ROSA E	0012	7	10		016900	01322 00899	2 99 GARFIELD AVE
GARCIA, SAYRA	0353	267	2		485000	04222 00856	2 109 CHURCH ST
GARCIA, STEVENS	0262	176.02	9		367900	02625 02385	2 9 ANNETTE TERRACE
GARCIA, STEVENSON (ETAL)	0367	277	52		505400	01656 01595	2 56 MAC ARTHUR AVE
GARCIA, VIRTUDES RESTITUYO	0151	102	12		209300	01239 00650	2 108 WASHINGTON ST
GARCIA, YURI	0175	119	61		242500	02132 01153	2 69 LAWRENCE AVE
GARCIA, LYDIA	0279	209	10		390600	04854 00067	2 47 AVE B
GARCIA, MARIANA	0210	140	46.01		293300	03974 01629	2 14 COLUMBIA AVE
GARCIA, OCTAVIO A & MARIA D.	0347	263	139		476700	08741 00313	2 208 CHARLTON AVE
GARCIA, OMAR & MARTHA GONZALEZ	0223	151	89		311100	07256 00250	2 18 GARIBALDI AVE
GARCIA, ROBERTO CARLOS	0321	241	31		439100	08736 00334	2 14 SHERMAN AVE
GARDEN STATE TIRE C/O J.NOTO	0239	162	4		335000	05673 00258	4A 38 SIDNEY ST
GARIBALDI ASSOCIATES, L.L.C.	0203	136	29		283100	07786 00125	4A 303 GARIBALDI AVE
GAROFALO, FIORENZO & LINDA A	0216	143.01	14		301500	09516 00143	2 63 MITCHELL ST
GAROFALO, FRANK & FRANCA	0260	176	6		365900	07322 00886	2 37 RIVERVIEW AVE
GAROFALO, SAM J & MARIANNE	0258	174.19	1.01		362900	08659 00965	2 8 SHADY LN
GARRETT, IBYNS & ELISHAH	0227	154	92		317600	02964 00679	2 20 COLUMBIA LN
GARRETT, JEFFREY R & LISA	0124	82	22		171900	00656 00571	2 11 LAFAYETTE PL
GARRITANO, GABRIELLE A	0176	120	9.01		243700	02039 00640	2 66 LAWRENCE AVE
GARRITANO, GABRIELLE & WATERS, COURTIN	0176	120	11		243800	04208 00675	2 70 LAWRENCE AVE
GARRONE, BEATRICE	0109	67	5		151600	07893 00715	4A 84 CORABELLE AVE
GARVIN, ARTHUR L & MICHELLE IMACULATE	0284	212	31		398200	02409 02464	2 97 AVE C
GASATAYA, JOHN & JENNIFER ETALS	0071	50	22		098400	04855 01872	2 348 HARRISON AVE
GASHI, ERZEN & HAKIQI, MARIGONA	0235	158	6			02002 01842	2 20 HOPE ST
GASI, LINDITA & LULJETA	0102	64	11		141700	03099 01513	2 174 BURNS AVE
GASKA, WALDEMAR & GAJOR, MARGARET	0140	96	20		194400	07294 00340	2 12 EAST PL
GASKIN, GODFREY	0027	17	29			03819 01270	2 124 HOME PL UNIT 15
GASTELO, SOLEDAD	0136	93	21		188400	01492 01486	2 70 PROSPECT ST
GATOLLARI, CLIRIM & NIZAMA	0001	1	2		000300	08459 00004	2 161 FARNHAM AVE
GATOLLARI, CLIRIM & NIZAMA	0001	1	4		000400	07478 00740	4C 163 FARNHAM AVE
GATTO, PHILLIP	0212	142	26		295900	03644 01240	2 51 KEASLER AVE
GAUDIO, FRANK	0311	233.03	61.06			07537 00769	2 188B TERHUNE AVE
GAUSDITIS, JOSEPH C.	0219	145	22.01		305300	07903 00699	2 102 KEASLER AVE
GAVARRETE, JOSE ANGEL HENRRIQUEZ	0268	176.12	9		377500	05038 00649	2 76 TRUDY DR
GAVERE, FRANK C. & BARBARA	0047	29	27		064600	06833 00811	2 100 SO MAIN ST
GAWIN, JOSEPH & SHIRLY	0256	174.10	2		359400	04626 00383	2 20 WHITEOAK DR
GAWRYLO, MARIUSZ & TERESA	0176	120	1		243300	08388 00485	2 50 LAWRENCE AVE
GEAR, FREDERICK	0184	123	9		254700	00750 01443	2 220 PATERSON AVE
GEISLER, ERIC	0323	247	3		442200	07189 00900	2 93 HAMILTON AVE
GEISLER, KURT & ERIC	0241	165	23.01		337800	04930 01750	2 27 RIVERVIEW AVE
GEISLER, KURT & ERIC	0323	247	1		442100	04930 01763	2 91 HAMILTON AVE
GELIN, MARIN & MURAT	0102	64	9		141600	07711 00189	2 172 BURNS AVE
GELOK, ROBERT	0269	176.12	17		378300	08403 00567	2 92 TRUDY DR
GELORMINO, BART JOHN	0033	21.02	54		044500	05025 01219	2 205 ROOSEVELT AVE
GENARO, ELIZABETH (W)	0339	257	259		464000		2 184 CHURCH ST
GENDUSO, INNOCENCE(S) & ROSEMARY	0298	225	275		417100	08262 00971	2 152 CHURCH ST
GENTILE, ANGELO & ROSE A & MARILYN A	0120	75	1		166400	04682 00336	2 538 HARRISON AVE
GENTILE, FRANK & JUDY	0106	66.01	2		146900	06819 00001	2 38 FIRST ST
GENTNER, ROBERT J	0187	125.01	3		259800	09259 00001	2 5 BARBARA CT
GENUA, ANNA	0291	219	50		407500	02676 00036	2 16 AVE F
GEORGE, ECHANTI	0110	67	15		152600	03218 01126	2 44 CORABELLE AVE
GERALDES, LILLIANA ETALS	0075	51	40		102800	05299 01832	2 359 FARNHAM AVE
GERGES, MENA	0359	271	12		492900	02834 02323	2 195 CHARLTON AVE
GERGES, NABIL	0318	236	9		434000	08336 00203	2 12 SHERIDAN ST
GERMAN, AMY & VASQUEZ, ANTONIO	0215	143	22		299300	03106 02187	2 54 MITCHELL ST
GERVASIO, JOHN & STEFANINA	0028	18	8		037000	06889 00861	4A 400 PASSAIC AVE
GESWALDO, MADELENE	0108	66.03	51		150200	04960 00121	2 26 BERNICE PL
GETTO, ANGELA	0102	63	44		141000	08300 00797	2 109 CORABELLE AVE
GFC PARTNERS LLC	0247	174.01	12.01		347300	02254 02118	4A 132 ESSEX ST
GHARIB, GHAZI	0198	130	1		275700	08256 00179	2 14 WARREN ST
GHARIB, MARIA S	0321	241	25		438900	03867 01970	4A 12 ROUTE 46
GHAZZAWI, PETER	0070	49	24		096600	01651 00472	2 53 MONROE ST

TAXING DISTRICT NO. 31 LODI

COUNTY NO. 02 BERGEN

NAME OF OWNER ADDITIONAL OWNERS	PAGE NO.	BLOCK NO.	LOT NO.	LOT QUALIF.	ACCOUNT NO.	DEED BOOK PAGE	CLASS	PROPERTY LOCATION
GHOBRIL, MEDHAT G & ABO SEIF, R.M	0063	43	14		086900	00657 01419	2	43 HILLCREST AVE
GIACOMO, FAVIA	0147	99.02	21.01		203200	06311 00405	2	83 HUNTER ST
GIALLOMBARDO, JOSEPH & ANN	0197	128	32		273500	06171 00380	2	111 CHESTNUT ST
GIAMBATTISTA, VICTOR JR	0073	50	70		100800	02903 00449	2	271 FARNHAM AVE
GIAMMANCO, JOSEPH & PAOLA	0086	56	31		117900	01301 01922	2	302 WESTMINSTER PL
GIAMMANCO, CATERINA (S)	0272	202	20		382400	06564 00348	2	44 AVE A
GIAMO, MICHAEL	0127	89	16.01		176400	08250 00491	4A	7-9 UNION ST
GIAMO, MICHAEL	0128	89	17		176500	08597 00739	4B	11 UNION ST
GIANCARLO, SANDRA	0113	68	54		156800	01131 00471	2	59 DELL GLEN AVE
GIANNI, KORRY L & MEES, ROBERT A	0012	7	1		016400	04530 00023	2	81 GARFIELD AVE
GIANNI, KORRY L & MEES, ROBERT A	0012	7	2		016500	04179 01600	2	83 GARFIELD AVE
GIANNI, JOSEPH(S) & STELLA	0092	59	17		126500	05762 00072	2	182 WESTERVELT PL
GIAQUINTO, ROBERT & MARY ANN	0197	128	36		273700	05692 00052	2	117 CHESTNUT ST
GIARDINA, KATHRYN L	0150	100	43		206700	00678 00332	2	86 JAMES ST
GIBLIN (ETALS), BRIAN	0005	3	20.04		006700	08810 00190	2	81 CHARLES ST
GIDRON, PAMELA A	0145	99.01	4		200300	03697 00803	2	93 PROSPECT ST
GIEGER, KONRAD	0205	136	90		286600	06772 00671	2	212 COLUMBIA AVE
GIEREK, RAYMOND & SOPHIE	0246	171	10		345200		2	17 GUNTHER AVE
GIL (ETAL), MANUEL & IDALIA	0232	156	35		323300	08908 00245	2	19 GREEN CT
GIL, MARLENA & MARIZETH	0164	110	3.02		227200	02955 00406	2	138 WOODSIDE AVE
GILA BAUER REVOC TRUST AGREEMENT	0334	252	42.01		457500	08444 00523	2	33 VREELAND ST
GILBERT REALTY LLC	0366	277	39		504100	03180 00996	2	12 EDWARD CT
GILCHER, MARYANN & GARY S.	0315	234	58		430400	08004 00634	2	116 MCKINLEY AVE
GILCHRIST, RASHAD	0213	143	4		297600	03683 01290	2	15 SIDNEY ST
GILES, CAMERON	0109	67	1.13			08957 00369	2	128 CORABELLE AVE
GILHOOLEY, CATHRYN ANN, BARTOLI (LE)	0177	120	23		244400	09223 00098	2	94 LAWRENCE AVE
GILLEN, JUSTIN	0130	90	7		180400	00198 00884	2	22 CHURCH ST
GILSON, BRUCE G. GILSON B. & ANN (LE)	0283	211	13		395500	01401 00541	2	21 AVE C
GIMADIEVA, ILNARA	0071	50	13		097800	03997 01698	2	328 HARRISON AVE
GINGERELLI, MICHAEL & KATHLEEN	0020	10	67		027500	06007 00277	2	25 PARK AVE
GIOIELLO, ANTHONY & FRANCINE	0068	47	8		092800	06266 00414	2	22 MONROE ST
GIORDANO, CARLA & ROCHA, CARLOS A	0233	157	5		324900	02329 01251	2	45 CHURCH ST
GIORDANO, ANTHONY & ANTONINA R	0335	253	1		458400	08132 00388	4A	24-26 BORIG PL
GIORDANO, ANTHONY & ANTONINA R.	0219	145	40		306300	07899 00964	2	75 KIMMIG AVE
GIORDANO, GREGORY	0308	233.02	60	C0012		09216 00052	2	12 STAAL LN
GIRALDO, RODRIGO & ANA	0276	204	77		388000	08639 00869	2	34 AVE B
GIRGENTI, VINCENT & LOIS S	0177	120	34.02		244900	08612 00553	2	118 LAWRENCE AVE
GIRGIS, JAKLIN	0134	92	12		185900	04661 00005	2	56 SPRING ST
GIRGIS, MARY R	0022	12	32			02548 00699	2	88 GARFIELD AVE
GIUSTO, SOFIA	0076	52	16		103900	04571 01904	2	458 HARRISON AVE
GJONBALAJ, RUKA & DEMA	0168	114	1.04			01285 02309	2	6 LOUIS ST
GJORGIEVSKA, PACE ETAL	0183	122.03	9		253900	04814 00050	2	10 SHORT ST
GJORGIEVSKI, DUSHKO & PACE	0183	122.03	10		254000	01979 02272	2	8 SHORT ST
GJORGIEVSKI, DUSHKO ETAL	0183	122.03	7		253600	02116 01575	2	15 AIDA CT
GKE REAL ESTATE LLC	0181	122	11.02		251000	05123 01074	4A	138 ROUTE 46
GOETZ, RAYMOND J. JR. (V) & LINDA A	0112	68	44		156400	06661 00210	2	81 DELL GLEN AVE
GOKAJ, BRONILDA & SHIMAJ, HAKE	0302	230.08	21.02	C0009		05172 00467	2	66 TERHUNE AVE #9
GOLD, M & B & ERMAN, G T/A MBG CO.	0044	29	1.01	C006C	059500	06826 00245	2	44 SO MAIN ST #6C
GOLDEN IMAGE REALTY	0074	51	20		101800	08003 00320	2	418 HARRISON AVE
GOLDSTEIN, VLADIMIR	0310	233.03	61.06	C0023		02919 01869	2	187B TERHUNE AVE
GOMAA, ABDALLAH	0251	174.06	18		352100	04463 01229	2	5 WHITEOAK DR
GOMES, JOAQUIM D. JR. & MARIA H.	0178	120	64			08544 00206	2	245 BELL AVE
GOMEZ, DUBLANT M & PERSIDA	0327	249	51		447800	01104 00299	2	27 GARDEN ST
GOMEZ, HEIDY M & SANTANA, JOSEFINA	0038	27	8.03		051900	03208 02051	2	31 NORWOOD AVE
GOMEZ, LUIS C & RODRIGUEZ, ANDREA	0093	59	58		128300	03276 01020	2	65 BURNS AVE
GOMEZ, ROSARIO & SANCHEZ, ELIAS C	0275	204	44		386300	03637 00919	2	79 AVE A
GOMEZ, STEVEN & EVITA GUTSHTYEN-	0215	143	23		299400	02248 01383	2	50 MITCHELL ST
GOMEZ, WANYELA MARIA CASTILLO	0038	27	2		051100	05158 00116	2	144 SO MAIN ST
GOMEZ, WILLIAM A ETAL	0015	9	20		020800	04582 00823	2	34 HOME PL
GOMEZ, ALBERT	0209	139	17.01		291800	09253 00416	2	340 COLUMBIA AVE
GOMEZ, EMILIO; PERALTA, LEIDY & VENTURA	0272	202	26		382700	04240 00823	2	54 AVE A
GOMM JR, JOHN	0368	278	10		506800	04472 01278	2	73 MAC ARTHUR AVE
GONCALVES, MANUEL & ERMESENDA	0244	167.01	40		341700	02696 01555	2	41 GUNTHER AVE
GONCALVES, ANTONIO & AURORA	0055	37	9		075700	08092 00460	2	18 CENTRAL AVE
GONCALVES, ANTONIO & AURORA	0057	38	15		077600	07410 00019	2	27 CENTRAL AVE
GONSISKO, LAWRENCE (V) & PAULINE	0230	155	73		320800	05215 00075	2	122 COLUMBIA LN
GONZALEZ CHOCOJ, TOMAS	0193	125.06	13		268500	04861 00815	2	30 PINE ST
GONZALEZ, EDWARD & MARIA BARONI	0189	125.02	17		262700	09581 00476	2	36 LEO PL

TAXING DISTRICT NO. 31 LODI

COUNTY NO. 02 BERGEN

NAME OF OWNER ADDITIONAL OWNERS	PAGE NO.	BLOCK NO.	LOT NO.	LOT QUALIF.	ACCOUNT NO.	DEED BOOK PAGE	CLASS	PROPERTY LOCATION
GONZALEZ, ELIESER	0362	276	11		497800	04730 01841	2	21 MAC ARTHUR AVE
GONZALEZ, GUSTAVO A & GUSTAVO M	0143	97	19		198000	09638 00453	2	9 JAMES PL
GONZALEZ, MARELA	0346	260	195		474100	04893 01319	2	308 CHURCH ST
GONZALEZ, PEDRO & JAYLENE	0106	66.01	12		147500	04179 00850	2	52 RIVER ST
GONZALEZ, GABRIEL & MAGDA E.S.	0347	263	120		475800	09479 00285	2	341 CHURCH ST
GONZALEZ, JORGE A	0316	235	16			08452 00243	2	94 KIPP AVE
GONZALEZ, JOSE A	0225	154	9		315200	08767 00583	2	11 GARIBALDI AVE
GONZALEZ, JOSE N & CARMEN	0100	62	78		139000	09243 00005	2	60 FIRST ST
GONZALEZ, JOYCE	0177	120	49		245700	08599 00743	2	275 BELL AVE
GONZALEZ, JULIO & TIARA & MARBEL	0369	279	5		507800	02774 01158	2	66 MAC ARTHUR AVE
GONZALEZ, MILTON PATRICIO	0268	176.11	6		376200	03609 01872	2	79 TRUDY DR
GONZALEZ, RUDY S & KARLA L	0257	174.11	9		360900	08101 00966	2	1 SHADY LN
GOPINATH, GIRISH & SULTAN, RUKHSANA	0122	76	16.07	C0012		04853 01713	2	7-12 SHERMAN AVE
GORDILLO, KLEBER	0005	3	11		006100	03364 01394	2	149 WESTMINSTER PL
GORDILLO, MANUEL & ETAL	0214	143	18		299000	02851 00364	2	69 SIDNEY ST
GORDON, W(V) & A&TRIPPODI, G(V) & J	0332	251	49		454000	06076 00238	2	33-35 LINDEN ST
GORES (ETAL), HELEN V (W)	0121	76	12		167800	08695 00936	2	541 FARNHAM AVE
GORROCHATEGUI, DANIEL BAZO ETAL	0093	59	51.01		128000	02681 00462	2	77 BURNS AVE
GORUKANTI, SURENDER & SALALA (MOM)	0256	174.10	13		360500	09311 00314	2	35 LONGVALLEY RD
GOSK, AGNIESZKA & ALICJA	0035	23	1		046700	09440 00271	2	84 NORWOOD AVE
GOULBOURNE, BLONDENE PATRICE	0222	151	69		310300	04338 01825	2	58 GARIBALDI AVE
GOULD, WALTER & FRANCINE	0025	17	23		035500	08599 00199	2	114 HOME PL
GRACE, SOHER	0145	99.01	15.01		200900	00220 01995	2	93 AUTUMN ST
GRACH, IGOR & IRYNA	0217	144.01	17		303500	00310 00727	2	36 KEASLER AVE
GRAHAM, ERMA & MALCOLM	0177	120	33.01		244800	08369 00525	2	114 LAWRENCE AVE
GRAMICK PROPERTIES INC	0314	234	13		429100	00818 01704	2	223 TERRACE AVE
GRAND MADISON LLC	0141	97	6.02		195200	02847 01844	4A	145 UNION ST
GRAND VIEW GARDENS, LLC/C/O GOLDBERG	0168	114	1.03		232100	08248 00617	4C	11-43 HOEHN ST
GRANT, MELISSA E	0082	54	4		112300	04628 01067	2	346 FARNHAM AVE
GRANT, MURIEL & MANAMAN O	0255	174.10	1		359300	05194 01707	2	22 WHITEOAK DR
GRASSI (ETAL), LOUIS T	0109	67	7		151800	09395 00324	2	76 CORABELLE AVE
GRASSO, DEBORAH J	0258	174.19	2.01		363000	01842 01799	2	6 SHADY LN
GRATERAUX, ROSEANNE	0136	94	1		189000	04588 01523	2	35 EAST PL
GRAUSO, ANNA (R) (W)	0241	165	18.01		337600		2	23 RIVERVIEW AVE
GRAZIANO, JOSEPHINE, ROSALIE (LE)	0345	260	67.01		472700	09600 00344	2	199 SAINT JOSEPH BLVD
GREBOWICZ, KRISTINE	0178	120	66		246400	00517 00620	2	243 BELL AVE
GRECCO, DEBORAH	0089	57	36		122000	07558 00281	4C	265 WESTERVELT PL
GRECO, GIUSEPPE	0199	130	22		276600	02271 00394	2	480 WESTMINSTER PL
GRECO, PIETRO & LINDA K	0012	7	7		016700	08121 00803	2	93 GARFIELD AVE
GREELEY, RONALD D & RUTH G	0035	23	14		047300	03395 01857	2	58 NORWOOD AVE
GREEN, CORISSE & ANDERSON, JAMISSE	0008	4	54		010700	03295 00124	2	233 WESTMINSTER PL
GREEN, DWIGHT & SHERYL	0365	277	21		502200	04323 00737	2	12 CHARLES CT
GREENE, DANIEL & FRANCES	0161	108	1		222500	04622 00860	2	148 HUNTER ST
GREGOREK, EUGENIUSZ & RAFAL	0303	230.08	21.02	C0012		08533 00770	2	66 TERHUNE AVE #12
GRIGLAK, DOMINICK & SHIRLEY	0265	176.07	12		372900	01373 01278	2	52 TRUDY DR
GRIGLAK, WILLIAM S. & BESSIE, (ETALS)	0199	130	18		276400	07874 00343	2	472 WESTMINSTER PL
GROHSMAN, MICHAEL J	0361	272	5		495400	01851 00345	2	62 CLARK ST
GROMAN, WIESLAW & ALICIA	0041	29	1.01	C003D	055400	08636 00459	2	44 SO MAIN ST #3D
GROSSO, KATHLEEN	0068	47	11		092900	08257 00633	2	16 MONROE ST
GROVE HOUSE LLC	0124	82	1		171000	04823 00404	2	46 HUNTER ST
GRSKOVIC, VINKO	0105	65	25		146200	08176 00005	2	47 RIVER ST
GRSKOVIC, VINKO	0106	66.01	5		147100	08336 00481	2	36 RIVER ST
GRUCA, ZBIGNIEW	0176	120	20		244200	03028 00577	2	84 LAWRENCE AVE
GRULLON, NIURKA E & HERASME, WILGEN D	0158	105.02	3		218000	02610 00855	2	9 ORCHARD ST
GRULLON, NIURKA ELIZABETH	0337	256	306		462500	04671 00216	2	13 SAINT JOSEPH BLVD
GRZYBEK, THOMAS & GLORIA	0353	266	39		484000	08037 00178	2	183 CHURCH ST
GUAMAN, ENRIQUE X & CALUGAY, MARVINIA R	0136	94	2		189100	02767 00321	2	37 EAST PL
GUARINO JR, CHARLES & CYNTHIA	0329	250	30		449900	05284 00387	2	724 OUTWATER LA
GUARINO, BERNARD J	0019	10	65.01		027100	07380 00452	1	419 PASSAIC AVE
GUARINO, BERNARD J. (V)	0019	10	65		027000	07052 00561	2	423 PASSAIC AVE
GUARINO, MARILYN (S)	0061	41	23		083200	07052 00564	2	49 MCKINLEY AVE
GUARNACCIA, MERYS	0337	256	290		461500	01549 01292	2	122 CHURCH ST
GUAYARA, OSCAR & PINO, IVELISE	0190	125.03	22.05		264300	03042 01872	2	20 DAVIS DR
GUERRA (ETAL), JOSE	0351	265	49.03			08696 00609	2	209 CHURCH ST
GUERRERO-MARQUEZ, CLEVER N ETAL	0293	220	47		410000	04348 01144	2	94 AVE F
GUERRERO, RAFAEL LUCIANO	0084	55	18		115200	04422 01579	2	387 WESTMINSTER PL
GUERRERO, CHRISTIAN MOSQUERA	0237	159.02	12		331800	05015 01938	2	28 BOYD ST
GUERRERO, DANIELA & RAYMOND	0018	10	41		025500	03508 01988	2	27 HOME PL

TAXING DISTRICT NO. 31 LODI

COUNTY NO. 02 BERGEN

NAME OF OWNER ADDITIONAL OWNERS	PAGE NO.	BLOCK NO.	LOT NO.	LOT QUALIF.	ACCOUNT NO.	DEED BOOK PAGE	PROPERTY CLASS LOCATION
GUERRERO, EDWIN	0017	10	15			09355 00255 2	59 PARK AVE
GUERRERO, JOSE & GILDA	0356	269	48			08565 00511 2	8 PASADENA AVE
GUERRERO, KAREN	0039	29	1.01	C001F	489100	07857 00289 2	44 SO MAIN ST APT 1F
GUEVARA-LANDAZURI, MARIA J ETAL	0160	106.02	5		220800	05237 00565 2	170 BELL AVE
GUEVARA, YAMILE	0154	103	22		213100	01613 02034 2	159 BELL AVE
GUEVARRA, CHRISTIAN T. YAP, MARTGENE	0317	235	75.04	C000A	432700	XXXXX XXXXX 2	130A KIPP AVE
GUEVARRA, JEFFREY & RIZZA	0191	125.03	58		264900	02188 00095 2	25 PINE ST
GUICE, PAMELA	0043	29	1.01	C005J	058700	09359 00113 2	44 SO MAIN ST UNIT5J
GUIDO-FRAGALE, JANELLE ETAL	0012	6	60		016300	05180 00851 2	135 WESTERVELT PL
GUINTO, ROLITO A ETALS	0183	122.03	4		253300	04983 01885 2	7 AIDA CT
GUIRGUIS, ASHRAF	0243	167.01	34		341500	08509 00757 2	4 ROSELLE AVE
GULATI, RENU	0291	219	52		407600	02486 02117 2	14 AVE F
GUMA, OLTII & DANIELA	0122	76	16.07	C0004		04468 00190 2	7-4 SHERMAN AVE
GUMBAN, JOSE & JUDITH A	0157	105.01	29		217700	08564 00900 2	92 GROVE ST
GUNES, OSMAN EMRE	0109	67	1.12			05187 00303 2	126 CORABELLE AVE
GUNGEN, MATTHEW MUHARREM	0024	15	17.02		034000	08868 00222 2	24 SO CORABELLE AVE
GURBAKHASH, KAUR TRUTEE	0070	49	30		096800	03582 00226 2	63 MONROE ST
GUROS, TADEUSZ & URSZULA	0024	15	21		034100	08642 00878 2	14 SO CORABELLE AVE
GURRISI, CHARLES & RATTACASA, J.	0053	34	9		072500	07547 00015 2	22 KIPP AVE
GURUNG, RAJU & PASANG	0111	68	18		154900	03851 00321 2	168 CORABELLE AVE
GUSHIKEN, ANTONIO & FLORISA	0125	88	8.01		172700	08119 00001 2	31 LIBERTY ST
GUTIERREZ, ANDRES	0327	249	49		447700	02085 00208 2	31 GARDEN ST
GUTIERREZ, JOSE	0248	174.05	4		348700	02706 00703 2	1 BLUERIDGE RD
GUTIERREZ, LUIS & GARCIA, LESLIE	0058	40	4		079400	04051 01047 2	157 PROSPECT ST
GUTIERREZ, RAMON	0279	209	21.01		391100	08764 00352 2	71 AVE B
GUTIERREZ, RAMON	0279	209	21.02		391200	08764 00352 2	71 AVE B (REAR)
GUTSCHMIDT, WILLIAM & CANDIDA(V)	0294	223	28		412100	08448 00175 2	59 AVE F
GUTTILLA, FRANCO & ANNA MARIA	0222	151	53		309600	06495 00234 2	92 GARIBALDI AVE
GUTTILLA, FRANCO & ANNA MARIA	0222	151	55		309700	07374 00887 2	86 GARIBALDI AVE
GUZMAN (ETALS), MELANIE	0249	174.05	13		349600	00393 00653 2	19 BLUERIDGE RD
GUZMAN, BAURA & RODRIGUEZ, OLVIN	0208	138	2		290300	02419 00724 2	342 GARIBALDI AVE
GUZMAN, CARLOS & PATRICIA	0031	21	30		041700	05070 01265 2	17 PATTON ST
GUZMAN, OMAR B. GONZALEZ DE GUZMAN D	0326	249	16		446300	04663 00181 2	18 PUTNAM ST
GUZMAN, REINA	0359	271	5		492600	02441 01163 2	60 SAVOIE ST
GWISZCZ, MACIEJ (ETAL)	0189	125.02	4		262000	01693 01731 2	249 UNION ST
HABERMANN, KENNETH & MILLER, JEAN	0329	250	34		450100	06524 00033 2	732 OUTWATER LA
HABIB, SHADY & FADY	0085	55	35.03		116300	03801 00151 2	410 FARNHAM AVE
HABURA, BOGDAN & HELEN	0259	175	34		363700	07225 00004 2	556 NO MAIN ST
HACIALI, FERHAT & AYSE	0297	225	193		416500	04742 01430 2	53 SAINT JOSEPH BLVD
HADAM, STANSILAW & MARIA	0081	53	35		110100	09116 00566 2	330 FARNHAM AVE
HADDAD HOLDINGS LLC	0113	68	62		157200	09135 00130 2	45 DELL GLEN AVE
HADERI, VULLNET & EVJENI	0170	116	24.01		235000	02022 00724 2	40 WOODSIDE AVE
HADERI, VULLNET	0138	95	7.02		191000	04969 01723 4A	25 EAST PL
HAGEVIK, GLENN M.	0203	136	8		282000	07321 00037 2	257 GARIBALDI AVE
HAGGERTY-CORBOS, NICOLE ETAL	0227	154	49		316900	02035 01174 2	97 GARIBALDI AVE
HAJIYEROU, EVAN & MURDEN, JESSICA	0302	230.08	21.02	C0001		02449 01211 2	66 TERHUNE AVE #1
HAJZERI, ISMAIL & NATASHA	0128	89	31		177600	02615 01822 2	27 MASSEY ST
HAJZERI, ISMAIL & NATASHA	0138	96	4		191800	04212 00482 2	56 LIBERTY ST
HAJZERI, GANI	0234	157	43.02			00106 00028 2	12 MONEY ST
HAJZERI, ISMAIL & NATASHA	0126	88	13.02			08337 00528 2	57 LIBERTY ST
HALES, THOMAS & JENNIFER	0158	105.02	14.01		218800	04270 01240 2	116 SPRING ST
HALKIDIS, PETER	0041	29	1.01	C003G	055700	03235 01047 2	44 SO MAIN ST #3G
HALL, KARLENE E	0200	130	63		278400	05047 00502 2	399 WESTERVELT PL
HALLAK, FIMA & JACQUES	0153	103	6.03		210900	00952 00095 2	135 WASHINGTON ST
HAMMER PROPERTIES CORPORATION	0239	161	14		334300	01477 00830 4A	307 MAIN ST
HAN, HEUNGJOO & SAWADA, HARUKA	0068	47	24		093400	02544 01761 2	11 SHERIDAN ST
HANCOCK REALTY L.L.C.	0279	205.03	2.04			08121 00678 4B	100 HANCOCK ST
HANNA, SAMIR & SALIBA, SHIRIN	0092	59	26		127000	04373 01661 2	204 WESTERVELT PL
HANNAVI, JOSEPH Y & ZEKIYE	0325	248	48		445200	08729 00257 2	95 KEASLER AVE
HANNIGAN, JOSEPHINE	0101	63	35		140600	08642 00276 2	125 CORABELLE AVE
HANSON HOWARD & SUZETTE T	0159	106	8		219800	08323 00112 2	105 JAMES ST
HARLA, WOJCIECH W & DANUTA	0034	22	26		045900	08074 00293 2	59 RICHMOND ST
HARMAN, PATRICK J	0087	56	67		119700	03318 00241 2	171 WESTERVELT PL
HARRIS, NATAKI J	0172	117	38		237600	04335 01409 2	173 PATERSON AVE
HARRIS, JOSEPH	0026	17	29	C0005		09017 00445 2	124 HOME PL UNIT 5
HARRIS, MICHAEL EDWARD ETALS/TRSTES	0237	159.02	19		332200	02863 00107 2	12 BOYD ST
HARRISON AVE ASSOC LLC	0071	50	5		097500	00342 00556 4C	306 HARRISON AVE
HARROP CUNDER, KATHLEEN	0294	223.01	38		412500	01977 01941 2	77 AVE F

TAXING DISTRICT NO. 31 LODI

COUNTY NO. 02 BERGEN

NAME OF OWNER ADDITIONAL OWNERS	PAGE NO.	BLOCK NO.	LOT NO.	LOT QUALIF.	ACCOUNT NO.	DEED BOOK	DEED PAGE	CLASS	PROPERTY LOCATION
HARTMANN, JOHN R	0348	263	143		476900	04837	01335	2	198 CHARLTON AVE
HARVEY, BRIAN K	0352	265	97.01		482900	02825	00777	2	72 CHARLTON AVE
HARVEY, MARLENE	0303	230.08	21.02	C0014		08769	00645	2	66 TERHUNE AVE #14
HASANAJ, EDMOND & AURORA	0344	260	52		471900	01144	01072	2	11 BRUCE CT
HASCUP, HENRY & JOYCE	0062	42	35		085300	07386	00627	2	59 KIPP AVE
HASCUP, RUSSELL A. & MARION L.	0028	18	19		037700	07868	00691	2	105 HOME PL
HASHEM, SHOWK	0076	52	8		103600	04286	01630	2	440 HARRISON AVE
HASKELL, CAROLINE	0104	64	47		143600	05008	00334	2	183 CORABELLE AVE
HASKELL, LISA	0175	119	62.01		242600	08250	00152	2	67 LAWRENCE AVE
HASKO, ENKELEID & LEE, KAIYANT	0079	52	74.04	C0002	108400	03293	01188	2	524 HARRISON AVE UNIT 2
HASKOOR, MICHAEL & LORRAINE J.	0323	244	44		441800	05484	00423	2	68 SHERMAN AVE
HASKOPOULOS, CONSTANTINOS ETAL	0118	73	44		164400	04772	01702	2	470 FARNHAM AVE
HASSAN, IMAD M	0370	279	23		509600	02010	00191	2	10 CLARK CT
HASSAN, MOHAMMAD A ABU	0175	119	59		242400	02045	00329	2	75 LAWRENCE AVE
HASSAN, SYED A & SARA	0228	155	17		318700	08847	00441	2	131 GARIBALDI AVE
HASTINGS, ROBERT J. & LINDA	0246	171	7.01		345100	07973	00938	2	1 ROSELLE AVE
HAWTHORNE GARDENS LODI LLC	0181	122	6		250600	02990	00876	4C	126 ROUTE 46
HAZO INC NJ INCORP	0236	159.01	4		330800	08636	00773	4C	11 BOYD ST
HEALY, AGATHA & MICHAEL P	0178	120	59		246100	05031	00495	2	253 BELL AVE
HELD, MARY ANN (S)	0352	266	22		483000	07154	00871	2	149 CHURCH ST
HEM2018 LLC	0116	71	29.02		160900	03001	02459	4A	32 ROUTE 46
HENAWI, FADI	0097	61	29		133800	01564	01880	2	215 BURNS AVE
HENAWI, JACK & TIODORA	0078	52	52.03		107100	08317	00721	2	429 FARNHAM AVE
HENCHENSKI, JOSEPH E.	0318	236	20		434500	07977	00779	2	103 KIPP AVE
HENRY WEST LLC NJ	0047	30	1		064700	04979	01727	2	259 SO MAIN ST
HENRY, CAROL P.	0308	233.02	60	C0011		08598	00766	2	11 STAAL LN
HERD, JIMMY RAY & SALLY ANN	0329	250	51		450900	07860	00396	2	31 HOWARD ST
HEREDIA, HENRY G & HEREDIA-ROJAS, H	0035	22	38		046600	04625	00323	2	83 RICHMOND ST
HERNANDEZ RIVERA, JOSE M. ETAL	0337	256	303		462200	04807	00595	2	26 MASSEY ST
HERNANDEZ (ETAL), PEDRO	0011	6	34		015000	08295	00404	2	101 WESTERVELT PL
HERNANDEZ, ABEL & CIPRIAN, ASHLEY	0034	22	22		045700	03273	00001	2	201 SO MAIN ST
HERNANDEZ, ALEX & WENDY	0349	264	109		479300	04378	00965	2	158 CHARLTON AVE
HERNANDEZ, ALFREDO W & RINA J	0197	129	14		274500	02895	00132	2	98 CHESTNUT ST
HERNANDEZ, CAROLINA	0190	125.03	22.04		264200	01208	00904	2	8 DAVIS DR
HERNANDEZ, ORLANDO & GLORIA	0082	54	6		112400	02538	02321	2	352 FARNHAM AVE
HERNANDEZ, GERMAN & NIKOLIC, CATHERINE	0166	112	14		229500	02354	00194	2	155 CENTRAL AVE
HERNANDEZ, JOSE & MARIA	0319	237	17		435800	08664	00593	2	139 KIPP AVE
HERNANDEZ, RONALD & HARD, LAUREN KATE	0105	65	10			04839	01559	2	18 CORABELLE AVE
HERNANDEZ, WILLIAM	0157	105.01	7		216400	04673	01043	2	25 ORCHARD ST
HERNANDEZ, WILLIAM MEJIA	0195	127	31	C000A		09371	00192	2	109 NORWOOD AVE UNIT A
HEROLD AND CO INC	0072	50	35		099100	06549	00660	4A	374 HARRISON AVE
HERRERA, EDUARDO	0367	277	47		504900			2	6 WISSE CT
HERRERA, LENIN	0178	120	68		246500	00905	01473	2	235 BELL AVE
HERRICK, GRACIELA C & JAMES W	0344	260	59.01		472300	03597	01620	2	205 SAINT JOSEPH BLVD
HERZOG, MITCHELL & CAROL	0174	119	41		241300	07668	00009	2	109 LAWRENCE AVE
HESSBERGER (ETALS), SCOTT	0303	231	6		423400	08204	00712	2	247 GROVE ST
HEURTELOU, JANELLE & EUGENE, MAGALY	0231	156	17		322300	05204	00325	2	20 JOHN ST
HEYMAN, KEITH M ETAL	0198	129	36		275600	05270	01598	2	264 GROVE ST
HICIANO, ALEJANDO MARIA ETAL	0007	4	21		009000	03063	01582	2	244 FARNHAM AVE
HILARIO, CHRISTIAN A & EDGAR	0363	276	19		499000	02055	00660	2	37 MAC ARTHUR AVE
HILDEBRANDT, MICHAEL	0235	158.02	4		329300	00621	02212	2	5 EASTGATE CT
HILDEBRANDT, EDWARD J. III	0033	22	1		044700	08237	00820	2	84 CHESTNUT ST
HIRSHBERGER, SHERYL	0246	172	12		346200	04934	01283	2	22 GUNTHER AVE
HO, THAO	0096	61	7		132700	01709	01158	2	102 ARNOT ST
HOBACHAN, DAVID BESOONDIE & CAROLYNN	0370	279	20		509300	03600	00944	2	4 CLARK CT
HODGE JAMES	0071	50	20		098300	03808	01661	2	342 HARRISON AVE
HODZIC, BECIR & ELDINA	0004	2	45			08628	00050	2	290 HARRISON AVE
HOERMAN, RICHARD	0256	174.10	10		360200	08387	00631	2	4 WHITEOAK DR
HOFFNER, ALBERT F & JOYCE	0269	176.12	10		377600	04528	00065	2	78 TRUDY DR
HOLGUIN, BLADEMIL GUTIERREZ	0080	53	9		108900	04818	00984	2	282 FARNHAM AVE
HOLMES, RICHARD & MARC	0359	271	1.02		492500	03280	02426	2	181 CHARLTON AVE
HOME PLACE-10 ASSOC LLC	0026	17	29	C0010		09597	00388	2	124 HOME PL UNIT 10
HOME PLACE-4 ASSOC LLC	0026	17	29	C0004		09597	00397	2	124 HOME PL UNIT 4
HOMER, CHARLES & MARISSA FELICIANO	0200	130	44		277500	08038	00101	2	361 WESTERVELT PL
HONG, DANIEL JUNG WHAN	0195	127	9		270900	02843	00230	2	174 TERRACE AVE
HOOVER, ROBERT (V). & ALICIA N.	0241	165	30.01		338100	08210	00386	15F	33 RIVERVIEW AVE
HORACE, RICHARD C	0264	176.06	5		370800	07045	00719	2	10 TRUDY DR
HORNE, HAZEL	0213	143	3		297500	08151	00299	2	11 SIDNEY ST

TAXING DISTRICT NO. 31 LODI

COUNTY NO. 02 BERGEN

NAME OF OWNER ADDITIONAL OWNERS	PAGE NO.	BLOCK NO.	LOT NO.	LOT QUALIF.	ACCOUNT NO.	DEED BOOK PAGE	PROPERTY CLASS LOCATION
HORWATH,STEPHEN & LINDA A.	0268	176.12	1		376700	08043 00012	2 60 TRUDY DR
HOSHAFI, LAUDRIM	0009	5	16		011800	02418 01204	2 73 WESTERVELT PL
HOSHAFI, URAN & MICHELE (LUCAS)	0161	108	10		222800	02788 00824	2 9 MADISON ST
HOTI, ARIJAN & CHRISTINA & HALIT	0325	248	43		445000	04680 01937	2 83 KEASLER AVE
HOTI, HALIT & MICHELLE	0345	260	75		473000	03145 01960	2 16 SAVOIE ST
HOUSE OF WORSHIP CHRISTIAN CH INC	0020	12	5		028400	04473 00026	15C 335 PASSAIC AVE
HOUSING AUTHORITY OF BORO LODI	0154	103	16.01		212800	06972 00343	15C 152 LIBERTY ST
HOUSTON,WILBUR G & SAVINNE	0180	121	59		249400	05357 00227	2 225 PATERSON AVE
HOWELL,KEVEN D.	0302	230.08	21.02	C0002		08456 00936	2 66 TERHUNE AVE #2
HOXHA, ANILA	0349	264	102		479000	09363 00339	2 43 SO SAVOIE ST
HOXHA, ANITA	0003	2	34		004300	00848 02206	2 264 HARRISON AVE
HOXHA, REMZIJE & XHEVAT	0086	56	26		117600	09620 00281	2 290 WESTMINSTER PL
HOXHALLARI, ELSON & MONICA	0196	128	1		272300	02680 02364	2 240 GROVE ST
HOYT,CHARLES D.(V)(D) & THERESA A.	0250	174.06	15		351800	04719 00316	2 7 FERNDAL CT
HRC CONSTRUCTION LLC	0147	99.02	20		203100	05176 01222	2 95 HUNTER ST
HRONCICH, MICHAEL	0067	46	15		091500	03327 01251	2 100 CENTRAL AVE
HS PLANET LLC	0039	28	8		052500	01793 00686	4A 120 SO MAIN ST
HS PLANET LLC	0039	28	9		052600	01793 00686	4A 124 SO MAIN ST
HS PLANET LLC	0039	28	11		052700	01793 00686	4A SO MAIN ST
HSK MANAGEMENT LLC	0054	36	10		074500	02270 01874	4A 63 SO MAIN ST
HSK MANAGEMENT LLC	0054	36	11		074600	02029 01001	4A 65 SO MAIN ST
HUANG, CINDY & CHEN, JANE	0097	61	47		134600	05276 01824	2 179 BURNS AVE
HUANG, GUOXING	0370	279	19		509200	03144 00696	2 2 CLARK CT
HUANG, QIUYI	0341	258	247		467500	03268 01391	2 212 CHURCH ST
HUAPAYA,ERIKSON	0300	229	67		421000	08659 00694	2 83 PASADENA AVE
HUBBARD,BROS.ENTERPRISES,INC.	0311	233.03	61.06	C0035		07850 00553	2 188F TERHUNE AVE
HUDSON CITY SAVINGS BANK	0270	192.02	3		379900	05938 00446	4A 304 ESSEX ST
HUDSON PARK REALTY ASSOCIATES	0270	192.02	4		380000	06475 00182	4A 316-330 ESSEX ST
HUGH,SUSAN I	0266	176.08	5		373700	04235 00706	2 59 TRUDY DR
HUGHES, BARBARA A	0269	176.12	15		378100	00896 01557	2 88 TRUDY DR
HUSSAIN,SYED	0114	68	83.02		158200	09657 00262	2 44 CONTANT AVE
HUTCHINSON, DAMION	0153	103	14		212000	05134 01307	2 118 LIBERTY ST
HWANG, JOHN	0106	65	28		146400	05206 00538	2 41 RIVER ST
HYATT,LISA	0260	176	5		365800	00132 00325	2 8 CALVIN AVE
HYKEY,VINCENT (S)(V)	0083	54	30		113500	08032 00382	2 355 WESTMINSTER PL
HYNES,RUBY	0312	233.03	61.06	C0050		04395 00018	2 203B TERHUNE AVE
HYSENBEGASI,ALBAN	0137	94	13		189900	04550 00615	2 41 JAMES ST
IANNELLI, SUSAN	0091	58	56		125500	04200 01846	2 329 WESTERVELT PL
IAPICHINO, ANNA	0091	58	50		125200	04295 00075	2 341 WESTERVELT PL
IBACH,ARTHUR G.(V) & ROSALIE	0106	66.01	14		147600	07315 00144	2 56 RIVER ST
IBRAHIM,EHAB	0143	97	15		197800	00303 02473	2 211 UNION ST
IBRAHIM,MINA&DEIR,RACHEL JOY	0024	15	17.01		033900	05049 00857	2 20 SO CORABELLE AVE
ICHOA, ABDULAHAD & REDA	0294	223	10		411200	03000 01460	2 23 AVE F
IECONTE WASHINGTON ST LLC	0140	96	13		193600	02489 02134	2 53 WASHINGTON ST
ILIJESKI,DANIEL	0237	159.02	7		331600	04761 00309	2 36 BOYD ST
ILKOV, MARJAN & ILKOVA, ELENA	0019	10	53		026100	05278 00436	2 51 HOME PL
ILLESCAS,CARLOS E	0125	88	9.01		172800	08408 00093	2 34 UNION ST
ILOVAR,MILENKO & DIANE	0196	128	8		272600	06864 00565	2 108 NORWOOD AVE
IMMANUEL CONSTRUCTION & WINDOW LLC	0239	162	19		335300	04481 00600	2 60 SIDNEY ST
IMPARATO, BILASARIO	0022	13	12		030800	02680 00043	2 11 CHARLES ST
IMPARATO,MATTIA & DORIS	0020	10	65.03		027300	08024 00200	2 17 PARK AVE
IMTAIZ AHMEC C/O RAUL	0311	233.03	61.06	C0039		02211 00495	2 201D TERHUNE AVE
INARREA-IBARRA, JUAN	0292	220	23		408800	03367 01512	2 97 AVE E
INCIDIS, DALIDA T &ANTONI M&MELISSA	0341	258	244		467400	02651 02310	2 214 CHURCH ST
INCIDIS,FIGEN V	0318	236	11		434100	08388 00610	2 83 KIPP AVE
INDUSTRY CONSULTING GROUP INC	0271	194.02	2		380700	08445 00042	4A 370 ESSEX ST
INDUSTRY CONSULTING GROUP INC	0271	194.02	3		380800	08445 00042	4A 380 ESSEX ST
INFANTOLINO, (ETAL), ANTHONY	0030	21	16		040700	00000 00000	2 38 RICHMOND ST
INGALA, GARY & THERESA	0360	271	41		494300	01896 01294	2 154 PASADENA AVE
INGENITO, MONIQUE M & JACKSON,LINDA	0318	237	4		435200	04794 01662	2 48 SHERIDAN ST
INGENITO,LOUIS V.(V)&MARLENE	0069	48	24		095000	06972 00347	2 49 SHERIDAN ST
INGENITO,LOUIS V. & MARLENE	0168	115	19		233100	06566 00796	4A 240 UNION ST
INGUI,MICHAEL & VIOLETTA	0111	67.01	11		153800	07443 00096	2 49 ARNOT ST
INOA, AMBRIORIS	0324	248	3		443200	03096 01511	2 112 HAMILTON AVE
INSERRA,JAMES & JEAN	0246	171	11.01		345400	05741 00470	2 530 MAIN ST
INTERDONATO, VIRGINIA (W)	0017	10	3		023400	06465 00357	2 118 WESTERVELT PL
INTERSTATE PROPERTIES	0296	224	3.07		415100	05671 00008	4B ROUTE 17&17 ROBINSON RD
IODACI, ERNEST F & JOAN MARIE	0090	58	11		123200	03010 02376	15F 382 WESTMINSTER PL

TAXING DISTRICT NO. 31 LODI

COUNTY NO. 02 BERGEN

NAME OF OWNER ADDITIONAL OWNERS	PAGE NO.	BLOCK NO.	LOT NO.	LOT QUALIF.	ACCOUNT NO.	DEED BOOK	DEED PAGE	CLASS	PROPERTY LOCATION
IODACI, ERNEST	0089	58	9		123100	08620	00225	2	380 WESTMINSTER PL
IOMINGO, JANENE & VITO	0114	69	1.05		158800	04246	01923	4B	50 ARNOT ST
IOZIA, JAMES & WILLIAM	0218	144.01	23		303800	02743	00122	2	48 KEASLER AVE
IPAR, FERNANDA	0013	8	1		018200	04145	01592	2	22 BRYANT PL
IPT LODI DC LLC	0220	147.01	1.01		306900	03377	00079	4B	250 GREGG ST
IPT LODI DC LLC	0269	177.01	1.01		378400	03377	00079	4B	200 GREGG ST
IRIZARRY, HARRY & ROSE	0056	38	6		077100	02477	02100	2	1 LAFAYETTE PL
IRIZARRY, FERNANDO & NINA I	0360	271	55		494900	08673	00228	2	124 PASADENA AVE
ISAAC, LILIANA CORDERO	0243	167.01	32		341400	02423	00250	2	8 ROSELLE AVE
ISABEL, CARLOS M (ETAL)	0063	42	50		086000	01910	00945	2	42 HILLCREST AVE
ISING, DIANNE	0040	29	1.01	C002J	054500	02218	00095	2	44 SO MAIN ST #2J
ISIP, JOSEPH F & SHERYLL	0066	45	23		090800	03067	01653	2	12 MADISON ST
ISLAM, MOHAMMED & TAZIA	0190	125.03	22.03		264100	08567	00850	2	6 DAVIS DR
ISLAMAJ, SHAHINE & AGAJ, ORKIDA	0046	29	5	C001B	062300	04617	01667	2	50 SO MAIN ST #1B
ISMAILOVSKI, KUJTIM	0326	249	12		446100	09003	00278	2	10 PUTNAM ST
ISMAILOVSKI, MJUNEVER	0290	219	16		405700	04700	00953	2	25 AVE E
ISMAILOVSKI, LEVTER & ATIDZE	0108	67	1.02		150600	06218	00431	2	108 CORABELLE AVE
ISSA, MADGY	0367	277	44		504600	08677	00466	2	50 MAC ARTHUR AVE
ISUFI, VERGINES	0231	156	26		323000	00276	00320	2	30 JOHN ST
IULIANO, ANTONIO & MICHELE	0267	176.10	9		375600	02929	01108	2	6 LORELEI TERR
IWANICKI, R(LE) & SHARON	0240	165	8.01		337200	07848	00681	2	15 RIVERVIEW AVE
IWINSKI, BOGDAN & DOMINIKA A	0359	271	19		493200	01001	01361	2	211 CHARLTON AVE
IZQUIERDO DIAZ, MARLON L	0099	62	16		136600	04159	00695	2	56 BURNS AVE
IZQUIERDO-GONZALEZ, ELVIRA	0052	33	21		071300	04506	00512	2	129 TERRACE AVE
IZQUIERDO, JONATHAN	0042	29	1.01	C004J	057300	03343	00334	2	44 SO MAIN ST-4J
J & J REALTY HOLDINGS LLC	0150	100	46.02		206900	00319	00052	2	102 JAMES ST
J & R CHAN REALTY, LLC	0295	224	2		413900	08511	00210	4B	10 META LN
J F K REALTY CO INC C/O LODI GARDEN	0120	76	9.01					1	FARNHAM AVE REAR
J.A.R. ASSOCIATES, LLC	0299	228	13		418500	08222	00744	4A	177 ROUTE 46
J.C. REALTY LODI LLC	0076	52	23		104300	00078	00322	4C	476 HARRISON AVE
J.J.H. REALTY CO LLC	0152	103	5		210500	08758	00240	4A	131 WASHINGTON ST
JACKSON, LENORA	0283	211	28		396400	02439	01281	2	28 AVE D
JACKSON, LINDA ETALS	0318	237	3		435100	04968	01058	2	29 SHERIDAN ST
JACKSON, STEVEN, ADRIENNE	0160	107	7		221800	07435	00366	2	132 WASHINGTON ST
JACOBS, RENATTA TANISHA	0158	105.02	15		218900	02726	00227	2	114 SPRING ST
JACOBY, JOSEPH & M GAIL	0191	125.04	7		266200	05901	00492	2	13 ROBERT CT
JAKUBASZEK, STANLEY J ETALS	0255	174.09	1		358800	02913	00044	2	34 LONGVALLEY RD
JAMES, SILU ETALS	0232	156	43		323900	04838	00758	2	13 GREEN CT
JANEIRO, JOANNE	0198	129	32		275400	01256	01790	2	111 RICHMOND ST
JANETA ORTIZ, WILFRIDO R	0360	271	53		494800	02228	00583	2	130 PASADENA AVE
JANIEC, ANNA	0232	156	38.01		373700	01558	01200	2	37 CHURCH ST
JANIK, ANDRZEJ & GRAZYNA	0172	118	6		238200	08590	00814	2	168 PATERSON AVE
JANOTS (ETALS), CARMELA (LE) (S)	0061	41	39		083800	00110	01172	2	81 MCKINLEY AVE
JAOUNI, KHADER D & WESAM K & ETAL	0267	176.11	1		375700	02018	00556	2	6 PEARL CT
JAQUEZ, PAOLA HERNANDEZ	0358	270	41		491300	04927	01617	2	86 PASADENA AVE
JAQUINET, GEORDANO & JORYMEL	0316	235	40		432500	09570	00493	2	119 MCKINLEY AVE
JARAMILLO, BLANCA C ETAL	0313	233.03	61.06	C0063		04812	01460	2	205C TERHUNE AVE
JARAMILLO, JUAN	0165	111	1		227900	00831	02133	2	8 JACKSON PL
JASINSKI, EDWARD & MARIA	0306	233	45		427200	08543	00406	2	139 NORWOOD AVE
JASMINE, LOUIS & ROSE	0255	174.08	15.01		358000	07673	00097	2	6 BRANCA CT
JASS GAS PROPERTIES LLC	0322	244	4		440400	02263	02039	4A	17 ROUTE 46
JAVIER, MARIE & SAMANTHA	0252	174.06	36		353900	03434	00720	1	4 BLUERIDGE RD
JAWABRAH, YAZID	0368	278	8		506600	00046	01987	2	69 MAC ARTHUR AVE
JAWOROWSKI THERESA A	0253	174.07	31		356100	08988	00036	2	20 GREENLAWN DR
JBR PROPERTIES LLC	0213	142	56		297100	05274	01702	2	102 HAMILTON AVE
JEFFERSON, STEPHEN F. & CHERI L.	0247	172	27		346800	07918	00341	2	570 NO MAIN ST
JEMCIL, INC	0245	169.02	21.04		344000	06643	00913	4A	449 MAIN ST
JENNES, ADRIENNE	0236	159.01	2.01	C0006	330500	09140	00345	2	81 CHURCH ST
JEREZ (ETAL), DOMINGO	0020	11	8		027900	08925	00086	2	15 SO CORABELLE AVE
JEREZ, CELIA	0111	68	1.02		154100	02439	01369	2	148 CORABELLE AVE
JEROVSEK, SUSAN	0010	6	13		14000	04346	01586	2	192 WESTMINSTER PL
JESBERGER, EDWARD	0186	125	20.02		258600	03463	01066	2	4 N WOODSIDE AVE
JET COURIERS CORPORATION	0276	205	1.02	C0002		02554	01675	4B	170 GREGG ST UNIT 2
JIMENEZ, ARIADNIE I ETALS	0063	43	5		086400	01995	00134	2	84 CENTRAL AVE
JIMENEZ, BEVERLY R	0015	9	18		020700	00827	01408	2	28 HOME PL
JIMENEZ, EDUARDIO (ETALS)	0205	136	62		285000	01769	02380	2	256 COLUMBIA AVE
JIMENEZ, FELIX & MARIA JARA DE	0280	209	37		391900	05126	00862	2	90 AVE C
JIMENEZ, WILMA	0295	223.01	62		413700	04836	01326	2	123 AVE F

TAXING DISTRICT NO. 31 LODI

COUNTY NO. 02 BERGEN

NAME OF OWNER ADDITIONAL OWNERS	PAGE NO.	BLOCK NO.	LOT NO.	LOT QUALIF.	ACCOUNT NO.	DEED BOOK PAGE	PROPERTY CLASS LOCATION
JIMENEZ, WILMA & SUTUJ-MACHAN, LUIS F	0090	58	35		124500	02774 00719	2 297 WESTERVELT PL
JIMENEZ, CARLOS M. & BEVERLY R.	0015	9	17		020600	06520 00648	2 24 HOME PL
JIMENEZ, LENIN B	0222	151	84		310900	04375 00250	2 30 GARIBALDI AVE
JIMENEZ, LUIS ALBERTO ALFARO	0159	106	5		219600	03542 01149	2 101 JAMES ST
JIMENEZ, WASHINGTON F. & SANDRA R.	0205	136	78		285800	08317 00691	2 240 COLUMBIA AVE
JIMINEZ, JESUS & ELVIE	0289	218	33		404400	04355 00970	2 32 AVE E
JIOSI LORETTA	0262	176.03	2		368100	06646 00061	2 8 ANNETTE TERR
JJ WINDOWS AND DOORS SHOWROOM LLC	0245	170	28.01		344300	02954 00276	2 538 MAIN ST
JJD MANAGEMENT LLC	0194	127	3		270600	02874 00710	2 222 GROVE ST
JJD MANAGEMENT LLC	0238	161	8		333900	01348 02478	4C 295 MAIN ST
JJD MANAGEMENT LLC	0238	161	11		334000	01348 02478	4C 299 MAIN ST
JLC 168 REALTY LLC	0208	137	32		288800	04619 01633	2 320 GARIBALDI AVE
JM MIKHAIL LLC	0296	224	2.10		414500	00943 01061	4B 40 META LN
JMP 150-174 ESSEX ST LLC	0247	174	1.04		347100	00911 00581	4A 150 ESSEX ST
JMP 150-174 ESSEX ST LLC	0247	174.01	11.02		347200	00911 00581	4A 150 ESSEX ST
JMP 150-174 ESSEX ST LLC	0270	186.01	1.01		379600	00911 00581	4A 160 ESSEX ST
JMP 150-174 ESSEX ST LLC	0270	186.01	1.02		379600	00911 00581	4A 170 ESSEX ST
JOHANSEN, EDNA	0308	233.02	60	C0015		08707 00876	2 15 STAAL LN
JOHN DEMIRDJIAN C/O HDH LLC	0228	155	23		319000	01650 02015	2 149 GARIBALDI AVE
JOHN-RICHBERG, DYANI A ETAL	0327	249	43	C000A	447500	02684 02222	2 41 A GARDEN ST
JOHNSON, DWAYNE R	0253	174.07	25		355500	02964 00772	2 32 GREENLAWN DR
JOHNSON, PHILLIP A.	0113	68	64		157300	03410 00388	2 41 DELL GLEN AVE
JOHNSON, BERNARD JR.	0313	233.03	61.06	C0060		07587 00633	2 204F TERHUNE AVE
JOHNSON, MICHAEL	0190	125.03	56		264800	04910 00716	2 29 PINE ST
JOHNSON, SUSAN & INAIL	0060	41	7		082500	03534 00171	2 66 KIPP AVE
JOML INVESTMENTS LLC	0051	32	20		069500	02812 00168	2 61 NORWOOD AVE
JONES, DARREN	0053	34	28		073000	01072 01250	2 15 MCKINLEY AVE
JONES, ALBERTHA	0309	233.03	61.06	C0016		08652 00407	2 185C TERHUNE AVE
JONES, MERVYN C & ELFREDA	0189	125.02	22		263200	08793 00626	2 5 N WOODSIDE AVE
JONES, ROBERT A.	0343	259	207		470200	07602 00112	2 284 CHURCH ST
JORDAN, ADAM	0124	82	20		171800	03056 01234	2 13 LAFAYETTE PL
JORGE ZAMORA & CLAUDIA P. ZAMORA	0129	89.01	16		179000	01744 02299	2 12 MASSEY ST
JOSE, TOM P. & JASON	0302	230.08	21.02	C0005		08465 00891	2 66 TERHUNE AVE #5
JOSEPH F HASTINGS REVOCABLE TRST	0149	100	36		206300	01567 02336	2 70 JAMES ST
JOZA, STEPHANIE & WIMPER	0364	277	5		500600	04017 01577	2 2 MAC ARTHUR AVE
JOZEF CZYK, GEORGE & KAREN	0097	61	41		134300	06516 00955	2 191 BURNS AVE
JOZWIAK, ELIZABETH	0042	29	1.01	C005A	057900	07714 00114	2 44 SO MAIN ST #5A
JUAREZ, JESSE ETALS	0203	136	22.01			03473 01266	2 287 GARIBALDI AVE
JUNSANTO-BAHRI, TIPSUDA ETAL	0361	272	7		495500	05183 00202	2 245 CHARLTON AVE
KABASHI, IRFAN & BASIRIE	0021	12	22		029500	08788 00199	2 104 GARFIELD AVE
KADENASI, NIKO & MARGARITA	0263	176.05	3		370000	01707 00947	2 48 LONGVALLEY RD
KAJACKA, ADMIR & RUDINA	0294	223	14		411400	01919 00531	2 31 AVE F
KAJAJIAN, HOVIG & AMANDA	0297	224	10		416000	02800 00279	2 339 COLUMBIA AVE
KAJI, GIRISH & PRITI	0291	220	3		407800	08746 00642	2 57 AVE E
KALASH, MAJDI H & SEYLA Y	0187	125.01	19		260300	08741 00580	2 301 UNION ST
KALIC, RAFET & FATIMA	0004	3	1		005600	08575 00338	2 135 WESTMINSTER PL
KAMINSKI, TIMOTHY & LISA MILLER	0120	75	12		167000	07875 00627	2 531 FARNHAM AVE
KANIA, JAN & IWONA	0205	136	87.02		286400	08753 00613	2 216 COLUMBIA AVE
KANTOR, EDWARD JR. C/O M. KANTOR	0291	220	5		407900	07636 00087	2 61 AVE E
KAPANADZE, NATELA	0145	99.01	13		200800	04469 01636	2 91 AUTUMN ST
KAPLLANI, BARJAM & ERLIND	0262	176.04	3		369100	04559 00692	2 6 ARLENE GROVE
KARABAS, AYSE	0020	11	10	C000B	128000	01441 01359	2 17B S. CORABELLE AVE
KARAIN (ETAL), MOHAMMAD	0046	29	5	C003C	062800	01421 01196	2 50 SO MAIN ST #3C
KARANKHA, XHEMAL & ENEIDA	0365	277	24		502500	08575 00544	2 24 MAC ARTHUR AVE
KARAQICA, ASTRIT & ARBNORE	0193	125.06	7		268100	02535 01218	2 14 PINE ST
KARAQICA, DENNY	0354	267	12		485500	05260 00244	2 133 CHURCH ST
KARAQICA, DENNY & MELISSA Z	0354	267	16		485700	04892 00707	2 137 CHURCH ST
KARAQICA, MELISSA & DENNY	0274	204	20		385100	02962 02051	2 33 AVE A
KARAQICA, DAUT	0218	145	14		304900	08754 00365	2 88 KEASLER AVE
KARASEK, ROSEMARIE COSTELLO	0267	176.10	3		375000	03017 01666	2 3 YOLANDA PL
KARBOWSKI, PAWEŁ & ALDONA	0149	100	24		205700	01000 02297	2 127 SPRING ST
KARDHIQI, MARSELA & KLITON	0325	248	33		444400	05116 00628	2 63 KEASLER AVE
KASICA, STANISŁAW & TECZA, ELZBIETA	0224	152	42		313000	08124 00599	2 136 GARIBALDI AVE
KASPEREK, DANIEL & ANNA	0174	119	33.02		240900	02793 02339	2 10 OAK GROVE AVE
KATECHIS, ALEXANDROS & JANNETH	0259	175.02	4		364800	03201 01727	2 21 CALVIN AVE
KATERJI, MOHAMED Y & AMAIZA	0167	113	12		230500	04558 00833	2 56 MCKINLEY AVE
KATTO, WILLIAMS & EMELY	0076	52	14		103800	08261 00122	2 454 HARRISON AVE
KATWALA, RASHMIKANT & ANJANA	0304	231	20		424100	07447 00253	2 275 GROVE ST

TAXING DISTRICT NO. 31 LODI

COUNTY NO. 02 BERGEN

NAME OF OWNER ADDITIONAL OWNERS	PAGE NO.	BLOCK NO.	LOT NO.	LOT QUALIF.	ACCOUNT NO.	DEED BOOK PAGE	CLASS	PROPERTY LOCATION
KAUFMAN, ALFRED & ELIZABETH ETALS	0171	117	6		236100	03128 01978	2	192 BELL AVE
KAUFMANN, BRIAN (ETAL)	0080	53	28		109800	01664 01527	2	320 FARNHAM AVE
KAULFERS, KELLY J	0317	235.01	43		433100	03334 00721	2	122 MCKINLEY AVE
KAUNE, MAUREEN	0179	121	32		248100	05225 00848	2	292 BELL AVE
KAUR, DEEPAKJOT & SANDEEP	0081	53	47		110700	03067 00346	2	293 WESTMINSTER PL
KAUR, LOVELEEN	0311	233.03	61.06	C0034		05110 00796	2	188E TERHUNE AVE
KAUR,JASBIR & BAHADOR SINGH	0182	122.02	2		252500	09462 00298	2	6 AIDA CT
KAUR,NAVJOT	0111	67.01	10		153700	09462 00293	2	45 ARNOT ST
KAV, COSKUN & SABIHA	0167	113	31		231400	02887 01587	2	173 TERRACE AVE
KAV, YAKUP	0137	94	6		189400	01503 00305	2	11 JAMES ST
KAV, YAKUP	0198	129	18		274700	02792 01194	2	92 CHESTNUT ST
KAVAK, SUBHI & TULIN	0236	158.02	7		329600	02269 01446	2	4 EASTGATE CT
KAZAN,ABDUL J	0073	50	65		100500	04030 00486	2	279 FARNHAM AVE
KAZANSKY, YONATHAN	0044	29	1.01	C006J	060100	03161 01372	2	44 SO MAIN ST #6J
KAZEMAINI,BAHRAM & GOHAR	0156	104	5.03		215600	07257 00984	2	146 UNION ST
KAZEPIS,GEORGE	0143	97	14.03	C0007	197700	08805 00125	2	209 UNION ST #7
KEARNS,OWEN & MARY S.	0357	270	25.02		490600	07080 00765	2	165 CHARLTON AVE
KELLY,ROBERT & SUSAN	0284	212	11		397400	06773 00155	2	59 AVE C
KENNEDY GARDENS ASSOC. LLC C/O	0220	150	1		307200	07198 00928	4C	16 VICTOR ST
KENNEDY GARDENS ASSOC.LLC % THE	0220	149	1			08677 00786	4C	9 VICTOR ST
KENNEDY,CHRIS & DINA	0331	251	23		452800	08255 00245	2	46-48 HOWARD ST
KENNEDY,JONATHAN & KATHRYN	0094	60	15		130200	07399 00896	2	258 WESTERVELT PL
KERSNOWSKI, MAXINE A	0332	251	55		454300	02859 01349	2	21-23 LINDEN ST
KESHNEFF,KEITH & KATHRYN	0043	29	1.01	C006A	059300	08748 00023	2	44 SO MAIN ST #6A
KHADKA, KALPANA & SHRESTHA, KHURA	0033	21.02	50		044100	04304 01130	2	189 ROOSEVELT AVE
KHAJA (ETAL), ABDUL	0253	174.07	32		356200	01336 01655	2	18 GREENLAWN DR
KHAN, IMRAN & SOHANI A	0203	136	20		282700	04076 00575	2	285 GARIBALDI AVE
KHAN, MAZAMMAL & SHOAB	0191	125.03	62		265200	05274 01294	2	13 PINE ST
KHAN,MOJAMMED ARSHAD&ZAINAB SYED	0175	119	65		242800	04493 01164	2	61 LAWRENCE AVE
KHEDR, NEVINE & ESHMAWY, IBRAHIM	0216	143.01	8		301000	05126 01606	2	39 MITCHELL ST
KIESEL JR, JACOB & KEVIN M	0360	271	39		494200	03145 02065	2	156 PASADENA AVE
KIM, ESTER	0302	230.08	21.02	C0003		04474 00990	2	66 TERHUNE AVE #3
KIM, SEAN H & HEEJUNG	0155	103	32	C000B		02993 00378	2	102 LIBERTY ST UNIT B
KIM,ABRAHAM N	0247	172	29		346900	03642 01902	2	13 WILSON ST
KIM,CHARLES F.	0277	205	1.03	C0005		08822 00068	4B	160 GREGG ST UNIT 5
KIM,HAE HONG	0044	29	1.01	C006L	060300	04382 01653	2	44 SO MAIN ST #6L
KIM,OI CHEE & DAVID T	0013	8	2		018300	09582 00398	2	117 GARFIELD AVE
KIMBERLEY CABIBBO	0335	253	5		458600	07081 00048	2	166 HAMILTON AVE
KING(ETAL),CHARLES	0056	38	4		077000	08314 00476	2	54 HUNTER ST
KING,LOUIS & BARBARA	0151	101	10		208100	07095 00076	2	73 JAMES ST
KIOKO, PAUL	0227	154	47		316800	05265 00205	2	87 GARIBALDI AVE
KIPNESS,MARTIN & MICHAEL D	0330	251	1		451700	08359 00452	2	147 HAMILTON AVE
KIRKLAND,DEBORAH	0308	233.02	60	C0019		09396 00183	2	19 STAAL LN
KITANOSKI, NIKOLA	0370	279	16		508900	01245 02100	2	78 MACARTHUR AVE
KLAWANS,ROBERT & CYNTHIA	0081	53	38		110300	09114 00135	2	311 WESTMINSTER PL
KLIMAS,JOLANTA	0331	251	30.01		453100	07540 00511	2	64 HOWARD ST
KLS LODI, LLC	0124	81.01	10.02		170700	02599 01218	4B	199 MAIN ST
KLYSZCZ,ADAM&LUCYNA	0045	29	1.01	C007L	061700	04962 00908	2	44 SO MAIN ST # 7L
KOBCEWSKI,GARRY & THERESA	0059	40	36		081200	07494 00293	2	48 ROOSEVELT AVE
KOCIS, LOIS	0109	67	8		151900	02494 00978	2	72 CORABELLE AVE
KOENIG, GLENN & MARIE K	0084	55	6		114600	00452 00103	2	136 ARNOT ST
KOKKINOPOULOS, EMANUEL	0177	120	26		244500	01424 01116	2	96 LAWRENCE AVE
KOKKINOPOULOS,T & R	0300	229	51		420200	07520 00359	2	253 PASADENA AVE
KOKOSZKA,ROMAN & MAGDALENA	0209	138	15.02		290900	08513 00916	2	6 PAULINE TERRACE
KOLAKOVIC,MUMIN & MALICA	0064	43	22		087300	06780 00370	2	59 HILLCREST AVE
KOLAKOWSKI, ANDRZEJ & AGATA	0049	31	18		067400	05156 01087	2	29 HENRY ST
KOLANKO, PAWEL & JOANNA	0317	235	75.02		432900	02011 01698	2	127 MCKINLEY AVE
KOLENOVIC, PAJAZIT & KUMRIJA ETAL	0094	60	6		129600	04356 01175	2	242 WESTERVELT PL
KOLENOVIC,DZAFER	0009	5	29		012500	08355 00858	2	160 WESTMINSTER PL
KOLENSKI,KRZYSZTOF & ZOFIA	0284	212	3		397100	07879 00150	2	41 AVE C
KOLENSKI,KRZYSZTOF&ZOFIA	0284	212	1		397000	07879 00150	1	GRANT ST
KOLOVOS,ELEFTHERIOS A	0363	276	24		499600	06696 00781	2	47 MAC ARTHUR AVE
KOMAR, ALICE(S)	0339	257	266		464400	06924 00349	2	170 CHURCH ST
KONEY, AYORKOR	0060	40	46	C000B	082100	01690 02124	2	151 PROSPECT ST UNIT B
KONOPACKI,JAMES & LORRAINE	0313	233.03	61.06	C0064		07492 00244	2	205D TERHUNE AVE
KOYENGA, PATRICIA D	0047	29	25		064500	03192 01737	2	96 SO MAIN ST
KOPALA, ALAN	0031	21	26		041300	03058 00031	2	9 PATTON ST
KOPITSKIE, CODY	0043	29	1.01	C005B	058000	02514 01443	2	44 SO MAIN ST #5B

TAXING DISTRICT NO. 31 LODI

COUNTY NO. 02 BERGEN

NAME OF OWNER ADDITIONAL OWNERS	PAGE NO.	BLOCK NO.	LOT NO.	LOT QUALIF.	ACCOUNT NO.	DEED BOOK PAGE	CLASS	PROPERTY LOCATION
KORKMAZ, AYSE & NIBAL	0272	202	31		383000	05289 00062	2	64 AVE A
KORKMAZ, OMAR	0327	249	43		447500	03217 01226	2	41 B GARDEN ST
KOROSKOSKI, NOVE	0052	33	13		070900	01087 00314	2	12 MCKINLEY AVE
KOS, ANDREW J	0112	68	43		156300	04726 00835	2	85 DELL GLEN AVE
KOSTUS,MARY	0304	231	30		424600	07717 00752	2	138 NORWOOD AVE
KOSUMI, VENTON & LIRIDONE JAKUPI	0173	119	6.01		239400	03462 01351	2	266 UNION ST
KOT, RAEYI L & WILLIE M	0076	52	10		103700	03191 02176	2	444 HARRISON AVE
KOT,RICHARD & RAEYI L & WILLIE M	0077	52	32.03			03501 00520	2	496B HARRISON AVE
KOTEVSKI,RATKO&GJORGIEVSKA,ANDRIANA	0183	122.03	12		254200	04388 00408	2	4 SHORT ST
KOTOWSKI, ANETA & ULICKI, PAWEL	0352	265	85		482200	05182 01886	2	96 CHARLTON AVE
KOTSEV,ANNA	0017	10	13		024000	08039 00485	2	63 PARK AVE
KOULIKOURDIS,VASSILIOS & PETER	0249	174.06	2.01		350500	07521 00244	2	3 GREENLAWN DR
KOURANI, MOHAMMAD S	0092	59	18		126600	01360 00820	2	188 WESTERVELT PL
KOVAL, HOWARD F & ELLEN B	0130	89.01	21.03		179500	04154 00859	4C	12 SAINT JOSEPH BLVD
KOWALAK,LOURDES B. (S)	0292	220	27		409000	08027 00273	2	105 AVE E
KOWALCZYK, KINGA	0328	250	11		449000	04634 00186	2	22 GARDEN ST
KOWALCZYK, MICHAEL	0264	176.06	6		370900	02436 01769	2	12 TRUDY DR
KOWALIK, RONALD & HELEN	0078	52	39		106300		2	457 FARNHAM AVE
KOYKAS,RALPH T. & ROSELLE M.	0172	118	3		238100	07956 00001	2	162 PATERSON AVE
KOZIOL,THOMAS; SUKALO,JOHN & JUDITH	0365	277	28		503000	02197 02017	2	10 CHRISTOPHER CT
KRAEMER,KEVIN & ASHLEY	0085	55	35.01		116100	03655 01002	2	420 FARNHAM AVE
KRAUS, KATHERINE	0046	29	5		062500	03034 02417	2	50 SO MAIN ST #2B
KRISHNAMACHARI (ETAL),ASHOK	0103	64	37		143100	08941 00084	2	203 CORABELLE AVE
KRISTANI, FILIP & GENTIANA	0046	29	5		063500	04649 01766	2	50 SO MAIN ST #7A
KRISTANI, FILIP & GENTIANA	0277	205	1.03			02201 00027	4B	160 GREGG ST UNIT 4
KRISTY 801 REALTY INC	0210	140	17		292400	08865 00426	2	391 GARIBALDI AVE
KRIVAK,MILTON A	0188	125.01	24.07		260900	04703 01998	2	343 UNION ST
KROI, EDLIR	0237	159.02	18		332100	03076 01507	2	14 BOYD ST
KROPIEWNICKI, PAWEL & KATARZYNA	0311	233.03	61.06			01342 00165	2	202B TERHUNE AVE
KRSIC, HARIS	0160	106.02	17		221300	01423 02127	2	135 PATERSON AVE
KRSTIC (ETALS),MILOVAN	0219	145	25.01		305400	08595 00735	2	110 KEASLER AVE
KRUPA, MARIA & JOZEF	0350	265	49.01			01724 01779	2	203 CHURCH ST
KRYWICKI,JOSEPH J & AIDA L	0165	110	22		227800	08207 00738	2	47 JEFFERSON AVE
KRZCIUK,BARBARA	0204	136	44		284000	05767 00255	2	325 GARIBALDI AVE
KUBAJ, BETIM	0332	252	4		455200	03397 02446	4A	167 HAMILTON AVE
KUCEVIC, EDIT & AMELA	0172	118	13		238500	00874 01056	2	182 PATERSON AVE
KUCHARSKI, MICHAEL & MARGARET	0350	264	115		479600	01682 01842	2	144 CHARLTON AVE
KUCI, FITORE & ADIL	0024	15	1.01		033000	02868 01646	2	40 PARK AVE
KUCUKSELM (ETAL) ALI KEMAK	0106	66.01	16			09099 00354	2	58A RIVER ST
KUHL,BRAD EDWARD & STACEY E.	0301	230	9		421500	08618 00057	2	108 RICHMOND ST
KUKA, MARSEL	0103	64	26		142500	03207 01957	2	206 BURNS AVE
KUKALSKI,EDWARD W & MARIA	0099	62	39		137500	06108 00284	2	104 BURNS AVE
KULA,FRED (V)	0358	270	45		491500	03876 00179	2	78 PASADENA AVE
KULESZA, IRENEUSZ	0304	231	28		424500	09573 00237	2	134 NORWOOD AVE
KULKA LLC	0023	14	2		031500	09068 00088	4A	441 PASSAIC AVE
KULLA, FEIM & SONILA	0306	233	48		427300	01776 01739	2	141 NORWOOD AVE
KULLA,FEIM&SONILA	0175	119	50		241800	04995 00532	2	93 LAWRENCE AVE
KUMAR,RANBIR & SANGEETA	0186	125	13		257700	07967 00531	2	18 N WOODSIDE AVE
KURTZ, EDWARD TRSTE	0180	121	45		248700	02633 01736	2	253 PATERSON AVE
KUZMANOSKI, STEVEN & VALENTINA	0059	40	22		080400	03033 00040	2	39 KIPP AVE
KW LODI LLC	0123	81.01	1.02		169500	09134 00167	4A	147 MAIN ST
KWAK, JENNIFER	0178	121	9		247000	02205 01203	2	248 BELL AVE
KWAPICH,MIECZYSLAW	0095	60	37		131400	00023 01541	2	139 BURNS AVE
KWIATKOWSKI,GORDON L.CLAIRE M.	0261	176.01	6		366700	05623 00001	2	23 TRUDY DR
KWON, ANGELA S	0303	230.08	21.02			03229 02209	2	66 TERHUNE AVE #16
KWON, HELENE H	0176	120	13		243900	03193 02288	2	74 LAWRENCE AVE
L.A.T.A. HOLDING CORP INC C/O	0269	177.02	2.02		378600	07781 00661	4A	230 ROUTE 17
L.B.K. ASSOC LLC	0237	159.01	9		331100	00543 01002	1	BOYD ST
L.B.K.ASSOCIATES, L.L.C	0361	274	4.02			08351 00771	1	ROUTE 46
L.B.K.ASSOCIATES,L.L.C.	0235	158.01	9		328800	08351 00771	4A	86 ROUTE 46
L.B.K.ASSOCIATES,L.L.C.	0235	158.02	5		329400	05618 00226	1	EASTGATE CT
L.B.K.ASSOCIATES,L.L.C.	0237	159.01	20		331200	08351 00771	1	ROUTE 46
L.B.K.ASSOCIATES,L.L.C.	0237	159.01	21.01		331300	08351 00771	4B	100 ROUTE 46
L.B.K.ASSOCIATES,L.L.C.	0361	274	6		496100	04423 00041	1	90 ROUTE 46
LA DUCA,FRANCESCO & MARIA	0199	130	36		277100	06812 00417	2	345 WESTERVELT PL
LA DUCA,JOSEPH ANTHONY & MARYANNE	0281	209	50		392800	06662 00433	2	64 AVE C
LA FORTALEZA PROPERTY LODI LLC NJ	0122	76	16.06			04751 00484	4A	10 ROUTE 46E
LA FRANCA,ANTHONY J. & PAOLA	0147	99.02	23.01		203400	07905 00844	2	79 HUNTER ST

TAXING DISTRICT NO. 31 LODI

COUNTY NO. 02 BERGEN

NAME OF OWNER ADDITIONAL OWNERS	PAGE NO.	BLOCK NO.	LOT NO.	LOT QUALIF.	ACCOUNT NO.	DEED BOOK PAGE	CLASS	PROPERTY LOCATION
LA GRECA, PHYLLIS & FRANK	0058	40	12		079800	08708 00183	2	179 PROSPECT ST
LA ROCCO, DORIS (W)	0128	89	28		177300	04292 00478	2	21 MASSEY ST
LA ROSE, WALTER & DIANE	0340	258	227		466500	07539 00503	2	246 CHURCH ST
LA TERRA, LINDA D	0355	269	23		487900	08980 00439	2	103 CHARLTON AVE
LABAN, TADEUSZ & MALGORZATA	0108	67	1.03		150700	08522 00016	2	104 CORABELLE AVE
LABAY, PAUL RYAN	0285	212	52		399200	00929 00475	2	66 AVE D
LABIANCA, ELIZABETH	0291	220	13		408300	03075 00994	2	77 AVE E
LACUGNA, ANTHONY & CARMEN ABREU	0266	176.09	10		374700	00797 01798	2	10 HANCOCK ST
LAE MAIN LLC	0039	28	15		052900	04632 01759	4A	138-140 SO MAIN ST.
LAEL II LLC NJ	0307	233.02	60	C0008		04886 00808	2	8 STAAL LN
LAEL I LLC	0308	233.02	60	C0023		05037 01439	2	23 STAAL LN
LAGRASTA, DAMIAN & SUSAN	0325	248	52		445400	08239 00075	2	101 KEASLER AVE
LAHENS, FIYA	0083	54	25		113300	05165 01629	2	141 ARNOT ST
LAHU, RUZHDI & GANIMETE	0172	118	15		238600	02617 01532	2	184 PATERSON AVE
LAINA, MAURO & ANDREA	0044	29	1.01	C006K	060200	01985 02379	2	44 SO MAIN ST APT.6-K
LAIOSA, MICHAEL A & DEBBIE	0161	108	6.02			00319 02040	2	138 HUNTER ST
LAISOA, JOHN	0262	176.03	5		368400	02478 01565	2	35 TRUDY DR
LAKEVIEW 46 ASSOC LLC	0181	122.01	22		251300	09608 00255	4C	141 ROUTE 46
LAKEVIEW 46 ASSOC LLC	0182	122.01	45		251600	09608 00255	4C	131 ROUTE 46
LAKEWOOD CEMETERY ASSOCIATION	0336	254	11		459900	05907 00010	15E	VREELAND ST
LAKEWOOD CEMETERY CO.	0270	179	1		379100	05903 00085	15E	NO MAIN ST
LAKEWOOD CEMETERY CO.	0270	179	1.03		379400	05903 00085	15E	NO MAIN ST
LAKRA, LILIANA & MIHALLAQ	0216	143.01	16.05		301700	08765 00791	2	50 KENNEDY DR
LALA, MARCO & PEIRA	0273	202	43		383700	08539 00050	2	88 AVE A
LALLA, ALICIA N	0188	125.01	20		260400	02616 00043	2	299 UNION ST
LAM, ANNA ETAL	0119	74	9		165400	04883 00270	2	16 HILLSIDE PL
LAMA JR, CHARLES & SALVATORE	0067	46	17		091600	04964 01682	2	96 CENTRAL AVE
LAMANTEA, GIUSEPPE & ROSANNA	0161	108	6.01			08839 00018	2	136 HUNTER ST
LAMARR, PAUL & KYM	0110	67	18.02		153000	01694 01753	2	83 BEL VISTA CT
LAMAS, MANUEL B. & CUSTODIA B.	0324	248	7		443400	07858 00962	2	120 HAMILTON AVE
LAMBE, JOHN & DAWN	0032	21.01	44		043500	07477 00944	2	25 MARY ST
LAMBERT, TAJH	0026	17	29	C0001		04102 00270	2	124 HOME PL UNIT 1
LAMCAJ, DIANA	0007	4	19		008900	01087 00288	2	238 FARNHAM AVE
LAMCAJ, ALEKSANDER & DANIKA	0001	1	6		000500	08591 00963	2	169 FARNHAM AVE
LAMCAJ, GEZIM & DIANA	0011	6	36		015100	08238 00858	2	95 WESTERVELT PL
LANEVE, CECILIA	0163	109	24		225100	03474 01171	2	73 GROVE ST
LANSEY, SUSAN B.	0339	258	128		465000	08595 00364	2	44 JAMES PL
LANTING, MARIA NINA	0253	174.07	19		354900	03827 00535	2	23 LONGVALLEY RD
LANZA, LAURA	0331	251	42		453700	02193 00367	2	49 LINDEN ST
LANZISERA, KAREN M & JOSEPH A	0013	7	23		017800	02897 02041	2	50 WESTERVELT PL
LAPORTA, ROBERT P	0084	55	25.01		115500	02875 01546	2	397 WESTMINSTER PL
LAPP, WILLIAM H. & CAROLINA	0091	58	47		125000	07120 00966	2	428 WESTMINSTER PL
LAQUINDANUM, NESTY & PILAR	0253	174.07	24		355400	07633 00911	2	34 GREENLAWN DR
LARA, JULISSA & MENDOZA, JOHNNY	0303	230.08	21.02	C0018		04561 00602	2	66 TERHUNE AVE #18
LARA, JUAN A. & SANDRA	0052	33	30		071700	08006 00267	2	149 TERRACE AVE
LARMONIE, BARBARA	0072	50	38		099300	08030 00817	2	333 FARNHAM AVE
LASCARI, JOHN P DEVISEE	0219	145	29		305700	02221 00364	2	97 KIMMIG AVE
LASCARI, ROSEMARIE GENEVIEVE	0247	172	19		346500	00552 02469	2	582 NO MAIN ST
LASCARI, VICTOR III & KERRY	0229	155	63		320300	08728 00825	2	144 COLUMBIA LN
LASKA, JORDHAN & LILJANA	0028	18	8.01		037100	02129 00069	2	81 HOME PL
LASKOWSKI, RAFAL & MALGORZATA	0156	104	3.03		214900	08371 00387	2	140 UNION ST
LATAJ, HYSEN & TIME	0367	277	48		505000	03544 01572	2	8 WISSE CT
LATONA (ETALS), CHERYL L(S)	0060	40	44.02		081900	08073 00855	2	147 PROSPECT ST
LATONA, ANTHONY	0119	74	24		166100	06931 00171	2	22 HAMILTON AVE
LATONA, GIACOMO JR. & MARGARET	0133	91	20		183800	07471 00394	2	100 PROSPECT ST
LATORRE, GISELLA & MERCARDO, JOSHUA	0193	125.06	17		268800	03900 01160	2	42 PINE ST
LAU, JUAN & TATIANA	0143	97	14.03	C0003	197700	01920 01961	2	209 UNION ST # 3
LAUGHLIN, SUSAN	0029	19	9		039400	09077 00279	2	448 PASSAIC AVE
LAUREANO, CHRISTOPHER & COLLETTE	0339	257	261		464100	07880 00977	2	180 CHURCH ST
LAVELLE, LAUREN	0266	176.08	2		373400	02773 02263	2	7 HANCOCK ST
LAVELLE, A.J. JR. (V) & EICHE, J.	0285	212	50		399100	06164 00505	15F	70 AVE D
LAVELLE, HANNAH (S) (W)	0286	217	27		401000		2	93 AVE D
LAVERY, DOUGLAS & JEAN ETALS	0359	271	7		492700	02682 00973	2	185 CHARLTON AVE
LAZELLARI, FOTI & ALMA	0333	252	21		456100	04885 01500	2	42 LINDEN ST
LAZO, JUAN	0023	14	16		032300	03499 00511	2	31 FIRST ST
LAZON, BLANCA H & KEVIN	0075	51	38		102700	03588 01418	2	363 FARNHAM AVE
LBK ASSOCIATES, L.L.C.	0181	122	3.02		250300	08741 00799	4A	116 ROUTE 46
LE, TRACILLIA	0132	91	1.02		182500	04854 00386	2	29 SUMMER ST

TAXING DISTRICT NO. 31 LODI

COUNTY NO. 02 BERGEN

NAME OF OWNER ADDITIONAL OWNERS	PAGE NO.	BLOCK NO.	LOT NO.	LOT QUALIF.	ACCOUNT NO.	DEED BOOK PAGE	CLASS	PROPERTY LOCATION
LEAK,MARGARET LUCILLE ETALS	0066	45	6		090100	04424 01166	2	101 GROVE ST
LEAL,JAIME & DENISE	0191	125.03	67		265500	04774 00121	2	267 UNION ST
LEBOW, MARIA J	0083	54	38		113800	09586 00111	2	341 WESTMINSTER PL
LECONTE FIRST ST LLC	0023	14	19		032600	02464 00124	2	37 FIRST ST
LECONTE, SUSAN	0041	29	1.01	C003J	055900	01334 01069	2	44 SO MAIN ST #3J
LECONTE,SUSAN	0309	233.03	61.06	C0005		08581 00021	2	183E TERHUNE AVE
LEDESMA, PAULO & PERALTA, JONATHAN	0077	52	33		105700	02888 01376	2	481 FARNHAM AVE
LEE, BRYAN & MICHELLE	0292	220	37		409500	03264 01187	2	114 AVE F
LEE, SUN H	0046	29	5	C006A	063300	04833 00619	2	50 SO MAIN ST UNIT 6A
LEE,JOHN SEOKOO &JOANN YONG	0277	205	1.03	C0001		08968 00290	4B	160 GREGG ST UNIT 1
LEFKANDINOS, GEORGE	0140	96	18.01		194200	03262 00414	2	51 WASHINGTON ST
LEFKOWITZ, ALYSON	0141	97	7.10	C000B	196000	02985 00164	2	179 UNION ST UNIT B
LEFKOWITZ, SCOTT & JEFFREY	0336	256	282		461000	02356 02368	2	134 CHURCH ST
LEGRETA, FADJON & TARTARI, STELA	0199	130	16		276300	04224 00307	2	468 WESTMINSTER PL
LEHR,ARTHUR B.(V)& DIXON,LINDA M.	0177	120	31		244700	07985 00006	2	108 LAWRENCE AVE
LEIVA, DAISY	0016	9	39		021800	01036 00728	2	34 CHARLES ST
LEIVA,DAISY	0016	9	38		021700	00318 02244	2	36 CHARLES ST
LEKA, RONDJAN S ETAL	0204	136	36		283600	03113 00954	2	315 GARIBALDI AVE
LEKAY,MARK & AUDUR	0139	96	7		192500	08515 00248	2	82 LIBERTY ST
LEMA,MANUEL & LOPEZ, BLANCA M	0365	277	27		502900	03803 01002	2	8 CHRISTOPHER CT
LENDEBORG, BRENDA	0015	9	11		020400	02449 00030	2	16 HOME PL
LENDOF, JESUS	0089	57	31		121700	03264 00738	2	273 WESTERVELT PL
LENIS,HERNAN	0233	157	9		325100	03904 01077	2	10 GREEN CT
LEON PUNTASECCE, MARLENE ETAL	0170	116	27		235200	02900 01832	2	217 BELL AVE
LEON, CONSUELO & JUAN	0241	165	28.01		338000	04508 01206	2	31 RIVERVIEW AVE
LEON, DOUGLAS M & MONICA	0355	269	25		488000	02584 02151	2	55 CHRISTOPHER ST
LEON, ELVIA Y	0306	233	50		427400	02388 01139	2	143 NORWOOD AVE
LEON, PAUL & SANDRA	0240	165	6.01		337100	02269 01365	2	13 RIVERVIEW AVE
LEONARD JR.(ETAL),HOWARD J(V)	0173	119	15		239900	08319 00173	2	286 UNION ST
LEONE,GAETANA & WELKER JR,RANDY D	0032	21.01	38		042900	03146 00441	2	14 PATTON ST
LEONE,VINCENT	0072	50	51		099900	07949 00055	4C	303 FARNHAM AVE
LEOTA,JENNIE ANN	0358	271	1.01		492400	08065 00045	2	177 CHARLTON AVE
LERCARA,ROSARIO & CONCETTA	0008	4	49		010400	07030 00285	2	256 FARNHAM AVE
LETO FAMILY TRUST	0207	137	29		288600	08155 00169	2	314 GARIBALDI AVE
LETO,JOSEPH P. & LUCIA & MARION	0119	74	17		165700	05889 00322	2	6 HAMILTON AVE
LETO,PATRICK J & LAURA	0099	62	24		136900	08587 00856	2	74 BURNS AVE
LEVINE, MARIA RIBEIRO ETAL	0061	42	3		084000	03184 02281	2	68 CENTRAL AVE
LEWANDOWSKI, BARBARA	0333	252	25		456300	08271 00507	2	50 LINDEN ST
LEWIN JR, EVOL & STACY ETAL	0337	256	298		461900	02570 02322	2	104 CHURCH ST
LEWIS, LISA LAUREN ETAL	0283	211	27		396300	02945 02186	2	30 AVE D
LEWIS, SIMONE	0042	29	1.01	C004F	057000	04700 01951	2	44 SO MAIN ST #4F
LEZAK BLAKE	0133	91	33.01	C000A		03719 01040	2	27 SUMMER ST UNIT A
LGF INVESTMENTS LLC	0167	113	35		231600	05113 01944	2	181 TERRACE AVE
LI-MEI H WU	0097	61	50		134800	07070 00489	2	71 BURNS AVE
LI, BENJAMIN & MICHELLE	0369	279	4		507700	03339 00351	2	13 NO SAVOIE ST
LI, PEIHUA	0317	235	75.03	C000B	432700	02477 01627	2	138B KIPP AVE
LIBERTI H(LE)&KLETTLINGER,JOYCE	0248	174.05	9		349200	07542 00041	2	11 BLUERIDGE RD
LIBERTY 7 ROBINSON ROAD LLC	0296	224	3.01		414700	04807 01138	4B	7 ROBINSON ROAD
LIBERTY 7 ROBINSON ROAD LLC	0296	224	3.05		414900	04807 01138	1	ROUTE 17 (REAR)
LIBIN,STEVEN B. & JOSEPHINE	0333	252	30.02		456700	06480 00948	2	60 LINDEN ST
LIBRIZZI, MADELINE & RUSSO, MARIA	0227	154	53		317100	02082 01345	2	41 BROOK ST
LICATA (TRSTE), PATRICIA ANN	0169	115	32		233900	01017 01768	2	27 LAWRENCE AVE
LICATA,FRANK & PATRICIA ANN	0190	125.02	27		263700	07429 00549	2	15 N WOODSIDE AVE
LICHONCZAK,JANUSZ & IRENA	0012	7	12		017000	08140 00815	2	101 GARFIELD AVE
LIDWIN, PRZEMYSLAW	0295	223.01	40		412600	03408 00031	2	81 AVE F
LIEGEOIS,JR.HENRY JAMES & ALELIE	0031	21	28		041500	07813 00253	2	13 PATTON ST
LILLO,RESMI & EDLEVA	0010	6	15		014100	08326 00954	2	186 WESTMINSTER PL
LIM, DAWN H & JOSHUA J	0032	21.01	43		043400	05260 00718	2	21 MARY ST
LIM, LI B	0349	264	107		479200	04766 00332	2	162 CHARLTON AVE
LIM, SEEPHIN & SIEW CHAN C	0126	88	13.01		173700	02807 00737	2	53 LIBERTY ST
LIMPRECHT,RENE D	0340	258	148		465900	08911 00218	2	15 ROOSEVELT PL
LIN, SHU LI	0035	23	24		047600	05116 01616	2	57 CHESTNUT ST
LIN, XUE BIN	0305	233	16		425800	05254 00324	2	242 TERRACE AVE
LIN,JIANFENG	0139	96	6.01		192200	05021 00776	2	70 LIBERTY ST
LINKLETTER, ELIZABETH ANN	0308	233.03	61.06	C0002		04655 01888	2	183B TERHUNE AVE
LINNEMAN, MARY G.	0226	154	25		316000	00285 05027	2	45 GARIBALDI AVE
LINZALONE,MICHAEL & DEBORAH	0347	263	126		476100	07614 00278	2	39 CLARK ST
LIO, FRANK M & LAURIE A	0064	43	37		088000	08071 00801	2	170 GROVE ST

TAXING DISTRICT NO. 31 LODI

COUNTY NO. 02 BERGEN

NAME OF OWNER ADDITIONAL OWNERS	PAGE NO.	BLOCK NO.	LOT NO.	LOT QUALIF.	ACCOUNT NO.	DEED BOOK PAGE	PROPERTY CLASS LOCATION
LIOU, LI	0130	90	9	C0002		04799 01264	2 28 CHURCH ST UNIT 2
LIRIANO, YONEDY (ETAL)	0007	4	36		009700	01670 02493	2 189 WESTMINSTER PL
LISA, MICHAEL VINCENT & MICHELLE	0166	113	10		230400	08949 00199	2 60 MCKINLEY AVE
LISA, VINCENT M & PEARL	0061	41	36		083700	08840 00238	2 77 MCKINLEY AVE
LISBOA, RAQUEL	0212	142	18		295500	05099 00476	2 35 KEASLER AVE
LISBOANO, JOAO & MARIA	0141	97	7.08		195900	07342 00886	2 68 SAINT JOSEPH BLVD
LISCIANDRELLO, JOSEPH	0165	111	13		228400	08179 00355	2 135 CENTRAL AVE
LISI, GIUSEPPE	0189	125.02	14		262600	01652 02143	2 26 LEO PL
LISNOW, JESSE & ALIEJA & HAL	0062	42	24		084800	04579 01222	2 63 ROOSEVELT AVE
LIUSESTATE LLC	0081	53	40		110400	04995 00451	2 309 WESTMINSTER PL
LIVECCHI, JOE & EILEEN	0102	64	15		141900	02790 01039	2 182 BURNS AVE
LIVECCHI, JOSEPH & EILEEN	0097	61	43		134400	03274 01349	2 185 BURNS AVE
LIZA (ETAL), MICHAEL	0149	100	21		205500	00468 00422	2 123 SPRING ST
LIZARDO, EBERTO & NIURKA	0281	210	1.03		394000	04221 01877	2 14 AVE C
LJL REALTY	0116	71.01	10		161300	07451 00515	4C 38 KIMMIG AVE
LJL REALTY	0218	144.01	29		304100	07451 00515	4C 35 KIMMIG AVE
LLAMOCA, HASMIN C	0051	32	14		069200	03815 01059	2 151 SO MAIN ST
LLG ENTERPRISES LLC	0335	253	60		459000	05166 01664	2 12-14 BORIG PL
LLIVICURA-MORA, JOSE R ETAL	0019	10	47		025800	04700 01652	2 41 HOME PL
LLUPA, LEDIO A & JYRGENA	0332	251	59		454500	01705 01063	2 13 LINDEN ST
LO CASCIO (ETALS), SANTO	0216	143.01	16.07		301900	08652 00497	2 60 KENNEDY DR
LO DICO, PETER	0063	43	7		086600	08441 00538	2 27 HILLCREST AVE
LO IACONO, STEPHEN & DIANE	0054	34	38		073500	05830 00430	2 39 MCKINLEY AVE
LO PICCOLO, DOMENICO & ROSALIE	0094	60	1.01		129400	06760 00819	2 230 WESTERVELT PL
LO PRESTI, MICHAEL & DEBRA	0200	130	54		277900	06843 00249	2 375 WESTERVELT PL
LOAIZA, JIMMY & CARLA (DUARTE)	0109	67	11		152200	01659 01673	2 60 CORABELLE AV
LOAIZA, JOSE E	0303	231	8		423500	03362 01973	2 249 GROVE ST
LOBELLE, FRANCISCO	0038	27	5.01		051300	08258 00327	2 100 TERRACE AVE
LOCASCIO, ANTONINA & SAWICKI, DANIEL	0313	233.03	61.06	C0067		03236 00968	2 206A TERHUNE AVE
LOCKER (ETAL), LAUREN	0138	95	5		190600	09604 00100	2 70 WASHINGTON ST
LOCORRIERE, VICTOR L. & GLICERIA A.	0333	252	30.01		456600	07473 00377	2 64 LINDEN ST
LODI BD OF EDUCATION	0315	234.01	1		430600	04811 00005	15A KIPP AVE (HILLTOP SCH)
LODI BOARD OF EDUCATION	0020	11	1		027600		15A FIRST ST-L.M.S.
LODI BOARD OF EDUCATION	0024	14	21		032900		15A PASSAIC ST-ROOSEVELT SCHO
LODI BOARD OF EDUCATION	0124	82	5		171200		15A 8 HUNTER ST-LINCOLN SCH
LODI BOARD OF EDUCATION	0126	88	16		174400	08241 00597	15A UNION ST-WILSON SCHOOL
LODI BOARD OF EDUCATION	0126	88	18		174500	08241 00597	15A LIBERTY ST SCHOOLS
LODI BOARD OF EDUCATION	0126	88	19		174600	08285 00070	15A 2 PROSPECT ST SCHOOLS
LODI BOARD OF EDUCATION	0126	88	19.01		174700	08267 00847	15A 6 PROSPECT ST-SCHOOLS
LODI BOARD OF EDUCATION	0201	131	7		278900		15A WESTERVELT PL-COLUM.SCH
LODI BOARD OF EDUCATION	0215	143.01	1		300400		15A MAIN ST- WASHINGTON SCH
LODI BOARD OF EDUCATION	0215	143.01	3		300500	08045 00576	15A 19 MITCHELL ST-SCHOOLS
LODI BOARD OF EDUCATION	0216	143.01	4		300600	08064 00777	15A 23 MITCHELL ST- SCHOOLS
LODI BOARD OF EDUCATION	0217	143.01	16.18		302500	08124 00769	15A 44 KENNEDY DR -SCHOOLS
LODI BOARD OF EDUCATION	0217	143.01	16.19		302600	08203 00192	15A 46 KENNEDY DR- SCHOOLS
LODI BOARD OF EDUCATION	0323	247	11		442700		15A PUTNAM ST (STADIUM)
LODI CEMETERY C/O MR P L PONTIER	0127	89	5		175200		15E CHURCH ST
LODI CEMETERY CO C/O MR P L PONTIER	0027	17	38		036100		15E PASSAIC AVE-CEMETERY
LODI CIRCLE APARTMENTS LLC	0116	71.01	14			05212 00712	4C 25 ROUTE 46
LODI CML LLC	0276	205	1.02	C0005		09231 00174	4B 170 GREGG ST UNIT 5
LODI CML LLC	0277	205	1.02	C005A		09231 00174	4B 170 GREGG ST UNIT 5A
LODI COMMONS SOUTH LLC DL	0125	85	1.02		172200	03988 01512	4A 4 MEMORIAL DRIVE
LODI HARRISON LLC & 586 HARRISON LLC	0121	76	16.03		168100	03412 02060	4C 586 HARRISON AVE
LODI HOUSE HOLDING LLC	0077	52	32.06		105400	04655 00980	2 508 HARRISON AVE
LODI HOUSING LLC	0028	18	7		036900	04266 00135	2 404 PASSAIC AVE
LODI LLC C/O M. ABOUDI	0277	205	1.03	C0007		08823 00263	4B 160 GREGG ST UNIT 7
LODI MALL ASSOCIATES, LLC	0124	83	1		172000	07936 00283	4A 1-6 SO MAIN ST
LODI MANOR LLC	0122	76	16.05		168300	01513 01874	4C 562 HARRISON AVE
LODI MARKET LLC	0123	81.01	1.01		170400	09134 00147	4A 175 MAIN ST
LODI ONE LLC	0270	192.02	2		379800	05236 01684	4A 1 NO ROUTE 17
LODI ONE, LLC	0270	192.02	6		380200	08258 00148	4A ROUTE 17 (VACANT LOT)
LODI ONE, LLC.	0270	192.02	7		380300	08258 00142	4A ESSEX ST. (VACANT LOT)
LODI PHARMACY LLC	0239	161.01	1.03		170700		4B 221 MAIN ST
LODI PORTUGESE AM. SOCIAL CLUB INC	0335	253	10		458900	05973 00106	15F 180 HAMILTON AVE
LODI RAILROAD PLZ LLC	0129	89	39.01		177000	00172 02397	4A 150 MAIN ST
LODI RAILROAD PLZ LLC	0129	89	39.02		177000	00172 02397	4A 150 MAIN ST
LODI REALTY GROUP II LLC	0277	205	1.02	C002A		02274 02053	4B 170 GREGG ST UNIT 2A
LODI REALTY LLC	0202	134	1.02		280700	08505 00747	4C 222 GARIBALDI AVE

TAXING DISTRICT NO. 31 LODI

COUNTY NO. 02 BERGEN

NAME OF OWNER ADDITIONAL OWNERS	PAGE NO.	BLOCK NO.	LOT NO.	LOT QUALIF.	ACCOUNT NO.	DEED BOOK PAGE	CLASS	PROPERTY LOCATION
LODI RLTY GROUP LLC	0276	205	1.02	C0001		01245 01707	4B	170 GREGG ST UNIT 1
LODI VALUE ADD II LLC	0124	85	1.01		172100	02171 01017	4A	2 MEMORIAL DRIVE
LODI VENTURES LLC	0038	27	3		051200	04633 00921	2	148 SO MAIN ST
LOEB, DOUGLAS P	0286	217	10		400200	00874 01869	2	61 AVE D
LOELIUS,CAROL M.	0274	204	39		386000	07451 00087	2	69 AVE A
LOGIUDICE,GIUSEPPE & MARIA	0171	117	8		236200	06103 00141	2	196 BELL AVE
LOIACONO,BRADLEY,FRANCES & JOSEPH A	0126	88	15.02		174200	07694 00257	2	63 LIBERTY ST
LOMBARDI, PETER	0102	64	3		141300	04318 00409	2	96 ARNOT ST
LOMBARDI,ELENA	0088	57	12		120800	05144 00084	2	344 WESTMINSTER PL
LOMBARDI,MATTEO M & LAURA E	0030	21	9		040400	08403 00514	2	68 RICHMOND ST
LOMBARDI,ROBERT & DENISE	0034	22	13		045300	08400 00004	2	56 CHESTNUT ST
LOMBARDI,RONALD(V),MARGARET	0345	260	71		472800	04726 00034	2	195 SAINT JOSEPH BLVD
LOMBARDO,CIRO & MARIA	0037	26	36		050900	08272 00322	2	36 NORWOOD AVE
LOMBARDO,GENE & BETTY ANN	0257	174.16	3.01		361900	05714 00382	2	1 BRANCA CT
LOMBARDO,KENNETH J	0127	89	15		176300	09099 00213	2	71-73 UNION ST
LONDONO, EDWIN & MARTINEZ, ALYSSA	0214	143	16.25			04679 00811	2	62 MITCHELL ST
LONGO, ANN (W)(S)	0207	137	9	C0006		08125 00084	2	274 GARIBALDI AVE #6
LOPEZ (ETAL),MARTIN	0265	176.07	5		372200	09441 00176	2	38 TRUDY DR
LOPEZ (ETALS), AIDA	0356	269	40		488700	09423 00281	2	22 PASADENA AVE
LOPEZ ESPINOZA, CELSO E ETAL	0028	18	23		037900	05153 01581	2	115 HOME PL
LOPEZ-ROMERO, KELVIN	0152	103	5.02		210600	05163 00360	2	121 WASHINGTON ST
LOPEZ, CARLOS & JIOMY	0128	89	27		177200	02590 00051	2	19 MASSEY ST
LOPEZ, CARLOS O	0137	94	12.02		189800	00735 01305	2	35 JAMES ST
LOPEZ, GUSTAVO A	0179	121	17		247400	02086 00801	2	264 BELL AVE
LOPEZ, JEANETTE	0102	63	46		141100	05241 00328	2	103 CORABELLE AVE
LOPEZ, JONATHAN	0101	63	14		139400	03008 00083	2	132 BURNS AVE
LOPEZ, JULIO CESAR & LUZ ETALS	0160	106.02	3		220700	03446 01422	2	166 BELL AVE
LOPEZ, MARITZA &GERMAN	0116	72	9		161900	08381 00405	1	WARREN ST
LOPEZ, NATHANIA ETALS	0195	127	21		271400	05100 01643	2	89 NORWOOD AVE
LOPEZ, ROBERT	0342	259	102		469000	01115 02196	2	103 DIVISION ST
LOPEZ,CLEMA	0154	103	26		213300	08338 00016	2	167 BELL AVE
LOPEZ,DELMIRO & YOLANDA	0057	39	14		078700	07732 00476	2	39 CENTRAL AVE
LOPEZ,JONATHAN & FERNANDEZ,AMY	0251	174.06	24		352700	05058 00173	2	17 WHITEOAK DR
LOPEZ,JORGE & MARIA ALVARADO	0099	62	37		137400	08546 00061	2	100 BURNS AVE
LOPEZ,MARIA & MARGARITA	0366	277	29		503100	09479 00221	2	12 CHRISTOPHER CT
LOPEZ,MARITZA&GERMAN	0116	72	10		162000	05035 01975	2	29 WARREN ST
LOPEZ,OMAR E. & MARIA E.	0289	218	42		404900	08358 00227	2	16 AVE E
LOPEZ,YEISSON & MARIA	0291	219	48		407400	09240 00088	2	22 AVE F
LOPICCOLO, JOHN & MERCADO, E.	0308	233.02	60	C0016		00772 00982	2	16 STAAL LN
LOPICCOLO, SARAH	0068	47	20		093200	00141 01127	2	155 GROVE ST
LOPICCOLO,THOMAS	0122	76	16.07	C0002		08728 00816	2	7-2 SHERMAN AVE
LOPRESTI,ANNA & SCHLATMANN,NICHOLAS	0195	127	16		271200	04745 01134	2	160 TERRACE AVE
LORENZO, AMAURY & GISELLE	0326	249	22		446600	02735 00689	2	30 PUTNAM ST
LORGEREE,HEATHER	0026	17	29	C0008		08974 00437	2	124 HOME PL UNIT 8
LORTZ, MICHAEL PETER	0253	174.07	21		355100	04080 00658	2	27 LONGVALLEY RD
LORTZ,MARION	0318	236	22		434600	00043 00626	2	105 KIPP AVE
LOS, IRENA M & KARA, AZIZ E	0117	73	15		163000	03339 01791	2	465 WESTMINSTER PL
LOS,MARIA & CZESLAW	0153	103	8		211400	07970 00210	2	92 LIBERTY ST
LOTTMANN,AMY M	0073	51	8	C0003		08749 00642	2	396 HARRISON AVE #3
LOUGHRAN(ETAL),EAMON	0330	251	9		452100	08710 00247	2	18-20 HOWARD ST
LOURENCO,ALBINO & ROSA	0009	5	20		012000	07847 00589	2	81 WESTERVELT PL
LOVE,ANDREW & MONTOYA	0338	257	257		463900	08401 00499	2	188 CHURCH ST
LOYOLA, JAKELIN	0243	166	40.01		340900	04281 01914	2	36 RIVERVIEW AVE
LOZADO, ANGEL G	0261	176.02	4		367400	03388 01326	2	25 TRUDY DR
LOZADO,BLANCA	0218	145	12		0000000	09204 00019	2	84 KEASLER AVE
LOZADO,JOHANA	0085	55	29		115800	04937 00976	2	407 WESTMINSTER PL
LOZADO,NUBE	0124	82	3		171100	08912 00070	2	40 HUNTER ST
LS SH 2 LLC DL	0182	122.01	96		252300	03797 00264	4A	101 ROUTE 46
LSL ASSOCIATES LLC	0277	205	1.02	C002B		03618 00992	4B	170 GREGG ST UNIT 2B
LTL PROP.LLC C/O JACKS CAR WASH	0296	224	3		414600	08268 00134	4A	250 ROUTE 17
LU, YANTING & CHEUNG, CHUN	0332	251	53		454200	03103 01806	2	25-27 LINDEN ST
LUCAS,DAVID E & BARBARA A	0052	33	6		070600	08392 00398	2	28 MCKINLEY AVE
LUCERO,AURELIO LUCERO&ANTONIO	0065	44	17		089500	04807 00715	2	83 CENTRAL AVE
LUCIANO, DAWN	0204	136	58		284700	02308 01789	2	262 COLUMBIA AVE
LUCIANO, VERONICA G	0343	259	209		470300	02668 00496	2	280 CHURCH ST
LUCZKO (ETALS),JACEK	0144	98	16		199500	08786 00654	2	65 CENTRAL AVE
LUCZUN, REBECCA & EDONE, MATTHEW	0039	29	1.01	C001B		04039 01747	2	44 SO MAIN ST #1B
LUCZYK,(S) IRENE	0350	265	4		480500	04826 00113	2	46 STOKES ST

TAXING DISTRICT NO. 31 LODI

COUNTY NO. 02 BERGEN

NAME OF OWNER ADDITIONAL OWNERS	PAGE NO.	BLOCK NO.	LOT NO.	LOT QUALIF.	ACCOUNT NO.	DEED BOOK	DEED PAGE	CLASS	PROPERTY LOCATION
LUDENA-CHAMBA, ROSA M ETAL	0259	175.02	5		364900	04259	01909	2	15 CALVIN AVE
LUGO, KATIE	0138	95	6.02		190800	04072	00114	2	76 WASHINGTON ST
LUGO,JESUS & JAYNE	0285	212	45		398900	07834	00861	2	78 AVE D
LUIBIL, ANNA	0344	260	53.01		472000	01861	00817	2	215 SAINT JOSEPH BLVD
LULGJURAJ, DILA	0112	68	23		155200	03737	00725	2	180 CORABELLE AVE
LUMIBAO, VALENTIN THEODORE ETAL	0191	125.04	2		265700	03748	00909	2	3 ROBERT CT
LUNA, JOSE M & BARBARA L.C.	0336	256	213		460600	00457	02235	2	47 SAINT JOSEPH BLVD
LUNA,ALFONSO & PATRICIA	0362	276	7		497200	08214	00937	2	13 MAC ARTHUR AVE
LUNA,ANTHONY & RUTHE	0222	151	78		310600	06078	00039	2	42 GARIBALDI AVE
LUNA,ANTHONY JR.& FRANCES	0226	154	31		316200	07619	00804	2	55 GARIBALDI AVE
LUNA,BETSAIDA&POLANCO,DANIEL A	0008	5	3		011200	04342	01177	2	45 WESTERVELT PL
LUNA,GARY & LINDA	0221	151	25		308400	06169	00499	2	47 KENNEDY DR
LUNA,MARTHA ALTAGRACIA	0216	143.01	10		301200	08787	00959	2	47 MITCHELL ST
LUNA,ROBERTICO&CASTELLANOS,MARYLIA	0300	229	65		420900	04166	00999	2	87 PASADENA AVE
LUNA,SCOTT A.& MICHELE A.	0257	174.16	2.01		361800	08310	00560	2	11 REDSTONE LN
LUO, XIN & FANGHAI XU	0040	29	1.01	C002C	053900	01537	01738	2	44 SO MAIN ST UNIT 2C
LUONGO,ROSANNA	0058	40	14		079900	08155	00967	2	183 PROSPECT ST
LUPKOWSKI,JOSEPH	0164	110	18		227600			2	169 HUNTER ST
LUQUE(ETC),WILLIAM JENRRY GOICOCHEA	0032	21.01	35		042600	00525	00504	2	8 PATTON ST
LUSTBERG, JAY & MARGARET ANN	0008	4	48		010300	02992	01460	2	254 FARNHAM AVE
LUTERZO,JOSEPH & ROSALIE	0059	40	25		080600	06177	00025	2	43 KIPP AVE
LUX DUPLEX LLC	0306	233	53	C0001	427600	04344	01579	2	149 NORWOOD AVE
LUZBET, CHRISTIAN & IONI	0251	174.06	19		352200	03211	01471	2	7 WHITEOAK DR
LYNCH, BARBARA A.	0297	225	190.05		416300	07735	00433	2	156 CHURCH ST
LYNCH,PAUL VINCENT &INGENITO,JOHN	0298	225	203		417000	08262	00968	2	8 CHRISTIE ST
M & B ASSOCIATES	0322	243.01	42		440300	06841	00535	4B	650 OUTWATER LN
M S F REALTY CO INC C/O MILTON FABR	0270	192.02	8		380400	07249	00598	4A	338 ESSEX ST
M.A.P. LODI LLC	0277	205	1.02	C004A		09266	00313	4B	170 GREGG ST UNIT 4A
M.A.P. LODI LLC	0277	205	1.02	C004B		09266	00313	4B	170 GREGG ST UNIT 4B
M.B.F.CORPORATION	0203	136	16.02					4A	273 GARIBALDI AVE
M&B ASSOCIATES	0240	164	9		336100	08191	00838	4A	ROUTE 46
M&B ASSOCIATES	0321	243.01	9			08464	00471	4B	FRANKLIN AVE
M&B ASSOCS, NJ	0240	164	46.01		336800	08141	00692	4A	76 SIDNEY ST
MA LIBERTY HOLDINGS LLC	0338	257	187		463700	05159	00347	2	188 RAGONESE ST
MAC GROUP HOLDINGS LLC	0217	144.01	9		303200	04420	00327	4A	23 ROUTE 46
MACANCELA,LUIS R & MINCHALA,PIEDAD	0345	260	181		473400	04790	00766	2	336 CHURCH ST
MACATANGAY, JORIEBETH & CRISPIN	0301	230	19		422000	00939	00791	2	88 RICHMOND ST
MACCAQUANO, MICHAEL	0158	105.02	1		217900	01166	00103	2	15 ORCHARD ST
MACCAQUANO, MICHAEL T	0149	100	18		205300	01729	02269	2	115 SPRING ST
MACCONE,DENISE	0363	276	18		498800	04012	01039	2	35 MAC ARTHUR AVE
MACHADO,FERNANDDO & MARTA O(ETALS)	0370	279	21		509400	A8417	00636	2	6 CLARK CT
MACKAY PASTOR, BARRY A ETAL	0259	175.01	5		364300	04794	01293	2	508 MAIN ST
MADERA, MELVIN & ESPINAL, ARELIS	0007	4	17	C000B		03003	01012	2	234 FARNHAM AVE UNIT B
MADRID (ETAL), RICARDO DARIO	0288	218	25		404000	00637	00624	2	41 AVE D
MAFFCO LLC	0015	9	8		020200	01735	01956	2	84 WESTERVELT PL
MAFFEI,STEVEN L & ELLEN M	0254	174.08	11		357300	07179	00522	2	18 LONGVALLEY RD
MAGAN, CLAUDIA	0175	119	48		241700	04660	01847	2	95 LAWRENCE AVE
MAGGIORE,ANTONIO & MARIA	0138	95	4.01		190500	05616	00171	2	64 WASHINGTON ST
MAGGIORE,LISA & AGOSTINO	0185	124	28		257200	08002	00906	2	25 LEO PL
MAGGIORE,MICHELE (S) & ROSA	0142	97	14.01		197600	05987	00215	2	110 SAINT JOSEPH BLVD
MAGGIORE,ROSALIE	0338	257	185		463600	06693	00122	2	61 SAINT JOSEPH BLVD
MAGLIONICO,ANTHONY & ELIZABETH	0094	60	12		130000	05816	00453	2	252 WESTERVELT PL
MAHARJAN, LAXMI & DULAL, KRISH	0240	165	2.01		336900	04686	01526	2	52 GUNTHER AVE
MAHJAN,RAJ R. & SUMAN	0166	113	1		230000	07875	00645	2	80 MCKINLEY AVE
MAIKISCH, CHARLES A (V) & VILMA	0160	107	1		221500	03150	00044	2	118 WASHINGTON ST
MAIKISCH, SUSAN M & PIPER, JOHN E	0340	258	146		465800	02907	02037	2	16 ROOSEVELT PL
MAIOLO,JOAN G.(W)	0157	105.01	23		217400	05096	00374	2	115 HUNTER ST
MAKHOUL, ABDULKARIM	0149	100	27		205900	03233	01119	2	61 PROSPECT ST
MAKHOUL, ABDULKARIM	0172	117	35		237500	00542	00098	2	175 PATERSON AVE
MAKHOUL, ABDULKARIM	0293	220	63		410800	03561	01882	2	62 AVE F
MAKHOUL, ABDULKARIM M	0223	152	8		311500	02568	01689	2	115 KENNEDY DR
MAKHOUL, LOURAN & RAHAF F	0221	151	37		308800	00846	00713	2	61 KENNEDY DR
MAKHOUL,ABDULKARIM	0200	131	4		278800	09546	00169	2	358 WESTERVELT PL
MAKHOUL,ABDULKARIM	0285	212	41		398700	04943	00162	2	86 AVE D
MAKHOUL,HASSAN & MIRNA	0089	57	43		122300	09069	00481	2	249 WESTERVELT PL
MAKOWKA, JEAN	0334	252	44.01		457700	02469	02420	2	29 VRELAND ST
MAL'S PIT STOP INC	0320	238.01	11		437500	07645	00455	4A	500 BALDWIN AVE
MAL'S PIT STOP,INC	0320	238.01	16		437700	07918	00372	1	500 BALDWIN AVE

TAXING DISTRICT NO. 31 LODI

COUNTY NO. 02 BERGEN

NAME OF OWNER ADDITIONAL OWNERS	PAGE NO.	BLOCK NO.	LOT NO.	LOT QUALIF.	ACCOUNT NO.	DEED BOOK	DEED PAGE	CLASS	PROPERTY LOCATION
MALAVE, JAIME E & DIODONET, M.M.	0033	21.01	48		043900	01046	00638	2	43 MARY ST
MALDONADO SR, RICARDD GASTON(ETALS)	0048	30	12		064900	01758	01900	2	15 TERHUNE AVE
MALDONADO(ETAL),PAUL	0217	144.01	15		303400	08655	00924	2	32 KEASLER AVE
MALDONADO, CLEVVIS	0360	271	47		494600	04283	00850	2	140 PASADENA AVE
MALDONADO, GREGORIO & ANA MARIA	0008	5	1		011100	01224	02367	2	41 WESTERVELT PL
MALDONADO, RUDDY & VANDER, JEMLY	0163	109.01	31		226000	03821	01546	2	49 GROVE ST
MALDONADO, RUDDY&CLEYVIS	0164	109.01	59		226300	04702	01179	2	128 JAMES ST
MALEY, ROBERT & LAURA	0351	265	55		480900	00372	01404	2	213 CHURCH ST
MALIK, BABER MUNIR & TABASSUM BABAR	0180	121	55		249200	04842	00191	2	233 PATERSON AVE
MALIK, KRYSZYNA	0311	233.03	61.06			08379	00519	2	201E TERHUNE AVE
MALLEO, FRANK	0010	5	36		012900	04365	00352	2	146 WESTMINSTER PL
MALLEO, GIUSEPPE & ELIZABETH	0005	3	7		005900	00108	01529	2	143 WESTMINSTER PL
MALLON, LAUREN V	0093	59	49		127900	02154	01674	2	79 BURNS AVE
MALTESE, NINO T. & BARBARA F.	0321	241	34		439200	05740	00488	4C	8 SHERMAN AVE
MALUSZCZAK, EDWARD & TERESA	0027	18	1		036300	06853	00488	2	14 WALNUT PL
MAMARIL, JOHN A.	0268	176.12	6		377200	08069	00305	2	70 TRUDY DR
MANANSALA, JANE (MENDOZA)	0287	217	57		402500	02233	01404	2	64 AVE E
MANAUT, BRIAN & DONNA	0256	174.10	15		360700	08111	00344	2	39 LONGVALLEY RD
MANCHEGO (ETAL), JOSE	0275	204	59		387100	08384	00568	2	70 AVE B
MANCILLA, OSCAR & LINA	0247	172	22		346600	09079	00254	2	578 NO MAIN ST
MANFREDI, JOSEPH & MICHAEL	0318	236	16		434300	08554	00108	2	95 KIPP AVE
MANFREDI, JOSEPH & MICHAEL	0318	236	25		434800	08774	00793	2	115 KIPP AVE
MANGANELLO, EDWARD (V) & GRACE	0330	251	7		452000	04464	00274	2	12 HOWARD ST
MANGINELLI, AMANDA ROSA&GIUSEPPE	0062	42	10		084300	02982	01280	2	37 ROOSEVELT AVE
MANGOYAN, MARTIN & ANNA	0264	176.06	11		371400	03105	00800	2	22 TRUDY DR
MANICONE, MICHAEL G. & MARIA	0051	32	29		069900	06693	00761	2	75 NORWOOD AVE
MANJANI, FATOS & HAXHERE	0216	143.01	11		301300	08555	00860	2	51 MITCHELL ST
MANJIKIAN, HAGOP & SHAKEH	0242	165	53.02			07496	00615	2	50 CALVIN AVE
MANJIKIAN, HAGOP & SHAKEH	0293	223	1		410900	07703	00342	4A	490 MAIN ST
MANJIKIAN, HAGOP & SHAKEH	0293	223	5		411000	06966	00281	2	15 AVE F
MANJIKIAN, KARAHBET GARY&SALPI	0293	223	7		411100	04493	00057	2	19 AVE F
MANLOSA JR, ALIMUDIN&SUZETTE	0082	54	10		112600	04377	01487	2	360 FARNHAM AVE
MANN, SANTOSH KAUR	0033	22	6		044900	04507	00728	2	72 CHESTNUT ST
MANNO, CRAIG (ETALS), ROSEANN(LE)	0084	55	4		114500	01698	00487	2	140 ARNOT ST
MANOLAKAKIS, MICHAEL	0020	12	4		028300	08726	00709	2	329 PASSAIC AVE
MANOLAKAKIS, MIKE	0135	92	26		186800	08511	00519	2	11 SUMMER ST
MANTILLA, LARRY & MERIEL	0331	251	30.02		453200	08582	00045	2	60 HOWARD ST
MANZETTI, JEROME & ANTOINETTE	0144	98	12		199300	07549	00261	2	15 ROOSEVELT AVE
MARANON, FRANCIS & CRISTINE S	0348	263	153.02		477500	08464	00707	2	182 CHARLTON AVE
MARCANO, RAYMOND & DAWN	0031	21.01	21.05		042200	08413	00578	2	15 MARY ST
MARCHITELLI, LAUREN	0250	174.06	13		351600	02748	01944	2	5 FERNDAL CT
MARELO PROPERTIES, L.P.	0299	228	20		418700	07815	00342	4A	165 ROUTE 46
MARGIOTTA, DEBORAH L & PAUL	0122	76	16.07			03271	02100	2	7-1 SHERMAN AVE
MARIA SAMEIRA	0213	142	47		296700	07000	00456	2	84 HAMILTON AVE
MARIN-GARCES, ESTEBAN ETAL	0217	143.01	16.11		302300	04523	00180	2	88 KENNEDY DR
MARIN, ESTERLINA	0227	155	1.01		318000	03203	00767	2	99 GARIBALDI AVE
MARINELLI, ALFRED P & DIANE D	0169	115	29		233700	09129	00977	2	35 LAWRENCE AVE
MARINO III, LOUIS & ESMERALDA	0343	259	211		470400	02436	01495	2	276 CHURCH ST
MARINO, CAROL	0224	152	29		312500	00880	00707	2	13 VICTOR ST
MARINO, CHARLES G. & FRANCES	0351	265	65		481400	07030	00883	2	233 CHURCH ST
MARINO, DEBRA & KARWOSKI, JACQUELINE	0347	263	114		475500	08535	00362	2	329 CHURCH ST
MARIUS, NATHALIA E ETAL	0361	272	3		495300	04888	01276	2	56 CLARK ST
MARKISZ, EDWARD & DOBNEY, VIVIANNE	0311	233.03	61.06			04115	00990	2	201C TERHUNE AVE
MARLBOROUGH HOUSE ASSOC, INC.	0040	29	1.01		054700	07857	00657	2	44 SO MAIN ST #2L
MARMOL, CINETTE B & ALEXIS M	0294	223	12		411300	05209	00702	2	27 AVE F
MARQUE, KASHMIR & PARAMJIT	0367	277	51		505300	09317	00235	2	54 MAC ARTHUR AVE
MAROLDI, JANICE	0095	60	30		131100	06982	00211	2	105 ARNOT ST
MARQUES, NELSON & VICENTE, V.	0200	130	60		278200	00477	01765	2	391 WESTERVELT PL
MARQUES, NELSON	0001	1	13		000800	09509	00273	2	181 FARNHAM AVE
MARQUEZ, KEVIN	0189	125.02	8		262300	04108	01920	2	16 LEO PL
MARQUEZ, MADEIRA CORTINA ETAL	0019	10	57		026500	05077	00891	2	59 HOME PL
MARQUEZ, KRISTINA M	0324	248	5		443300	03517	00896	2	116 HAMILTON AVE
MARQUEZ, SAUL & PATRICIA	0345	260	179		473300	08466	00403	2	340 CHURCH ST
MARRA, ROBERT J & MARY	0249	174.05	15		498800	06120	00116	2	23 BLUERIDGE RD
MARRERO, NANCY	0054	34	36		073400	04036	00110	2	33 MCKINLEY AVE
MARRO, THOMAS A. & MARY	0279	209	15		390800	08808	00473	2	51 AVE B
MARRONE, MICHAEL & ROSALIA	0089	58	1		122800	00030	00640	2	374 WESTMINSTER PL
MARSHALL, KATHARINE	0122	76	16.07			02037	00221	2	7-7 SHERMAN AVE

TAXING DISTRICT NO. 31 LODI

COUNTY NO. 02 BERGEN

NAME OF OWNER ADDITIONAL OWNERS	PAGE NO.	BLOCK NO.	LOT NO.	LOT QUALIF.	ACCOUNT NO.	DEED BOOK	DEED PAGE	CLASS	PROPERTY LOCATION
MARSH, FIRAS	0055	36	18		074800	04648	00861	2	18 ADAMS PL
MARTANT REALTY	0278	205.01	1.01		388700			4A	MILL ST
MARTE, JAMELY & HENRIQUEZ, STEVEN	0157	105.01	14		216900	04732	01557	2	114 AUTUMN ST
MARTILLO (ETAL), GUILLERMO	0318	237	1		435000	09256	00312	2	62 SHERIDAN ST
MARTIN, MARIE F & YVETTE & CLAUDE	0146	99.02	1		202000	02161	02047	2	103 PROSPECT ST
MARTIN, ROBERT ETAL	0210	140	19		292500	01750	00217	2	395 GARIBALDI AVE
MARTIN, DONALD & SYLVIA	0171	117	22		236900	00416	00159	2	224 BELL AVE
MARTINEZ PUJOLS, JOSE LUIS ETAL	0365	277	26.01		502800	04535	01460	2	6 CHRISTOPHER CT
MARTINEZ-ESPINAL, ALIDANIA	0195	127	12		271000	03661	00232	2	170 TERRACE AVE
MARTINEZ, EMMANUEL GUSTAVO ETALS	0353	266	38		483900	03803	00897	2	177 CHURCH ST
MARTINEZ, ESTELLA TRSTES/ETALS	0241	165	10.01		337300	05119	00538	2	17 RIVERVIEW AVE
MARTINEZ, JOHN A & CARMEN I	0246	171	12.03		345700	03328	00930	2	12 HANSEN ST
MARTINEZ, MONTIEL JUAN CARLOS	0139	96	11.01		193200	05136	01729	2	73 WASHINGTON ST
MARTINEZ, ORLANDO & SHARMILA	0361	272	19		495700	08009	00770	1	PASADENA AVE
MARTINEZ, ALEX & MARIA	0152	103	3.03		210000	07962	00476	2	107 WASHINGTON ST
MARTINEZ, LUIS & AMARILIS A	0252	174.06	37		354000	08968	00346	2	2A BLUERIDGE RD
MARTINEZ, WILLIAM D	0101	63	26		140100	04488	00625	2	95 ARNOT ST
MARTINS (ETALS), JOSUE V	0297	224	7		415600	09085	00413	2	345 COLUMBIA AVE
MARTINS, ARMINDA	0120	75	4.02		166600	07843	00251	2	548 HARRISON AVE
MARTINS, JOSE & GRACINDA	0070	49	9		095900	04738	00333	2	154 CENTRAL AVE
MARTINS, JOSE GOMES & JACINTA	0062	42	21		084700	06910	00805	2	57 ROOSEVELT AVE
MARTINS, JOSUE & MARIA LURDES	0340	258	139		465500	00145	02107	2	115 SAINT JOSEPH BLVD
MARTINS, JOSUE & MARIA & BARROS, M&M.	0140	96	15		193900	07727	00799	2	44 LIBERTY ST
MARTINS, MANUEL & SARRAMALHO, ROSA	0198	129	19		274800	07610	00082	2	86 CHESTNUT ST
MASANO, FRANCESCO	0141	97	7.03		195700	08035	00119	2	155 UNION ST
MASIAK, CLARISSA A	0041	29	1.01	C003C	055300	04782	01097	2	44 SO MAIN ST #3C
MASOPUST, BRUCE T	0352	265	95.01		482800	02694	01955	2	76 CHARLTON AVE
MASTROFILIPPO, JOAN	0095	60	26		130900	06607	00074	2	113 ARNOT ST
MASTROLIA, PASQUALE	0147	99.02	24.01		203500	06313	00185	2	77 HUNTER ST
MASTROPAOLO, JOSEPH	0072	50	29		098800	01050	01594	2	362 HARRISON AVE
MASULLO, ALFREDO	0362	276	10		497600	01760	00550	2	19 MAC ARTHUR AVE
MASUT, ANTHONY (V) & ROSE	0166	112	5		229100			2	172 HUNTER ST
MATA, GELSON A (ETAL)	0031	21	31		041800	01777	01340	2	19 PATTON ST
MATASSA, DEBORAH	0018	10	20		024300	03248	02189	2	51 PARK AVE
MATASSA, PETER & MICHAEL P	0017	10	6		023600	09249	00350	2	112 WESTERVELT PL
MATEUS, MARIO T. & MARIA F.	0198	129	30		275300	07865	00981	2	103 RICHMOND ST
MATHEW, STEHNA BOBY ETAL	0009	5	26		012300	05102	00216	2	168 WESTMINSTER PL
MATOS, ANGELA ROMEL	0013	7	26.01		017900	05084	01138	2	44 WESTERVELT PL
MATOVSKI, STEVEN	0186	125	21.02		258800	01951	02131	2	3 DAVIS DR
MATRISS, SHAUN J & LISA	0224	152	45		13200	00853	01364	2	128 GARIBALDI AVE
MATTALIAN, PATRICIA	0307	233.02	60	C0005		08214	00061	2	5 STAAL LN
MATTICO LODI	0282	211	9		395300	08416	00692	4A	13 AVE C
MATTUSHIK, DWAYNE	0338	257	253.02			07960	00962	2	190 CHURCH ST
MATULA, JOHN & IVONA	0052	33	16		071100	02177	00007	4A	121 SO MAIN ST
MATYSZCZYK, JERZY	0088	56	76.01		120100	02485	01134	2	94 FIRST ST
MATYSZCZYK, JERZY & PAWEL	0357	270	9		489700	03521	01284	2	131 CHARLTON AVE
MAY, NEWTON	0028	18	21		037800	02829	00086	2	109 HOME PL
MAYER, DENNIS M&ROSARIO BELLA	0336	256	211		460500	04471	00305	2	45 SAINT JOSEPH BLVD
MAYERS, ANA	0293	220	43		409800	04289	00840	2	102 AVE F
MAZER, JURJA & BERNARDA	0203	136	11		282100	02459	01946	2	263 GARIBALDI AVE
MAZI, ZEF & AGETINA	0345	260	66		472600	01638	01156	2	11 FORD ST
MAZUR, JURAJ & DINKA	0205	136	88		286500	05961	00143	1	COLUMBIA AVE
MAZUREK, FRANCIZEK & MARIA	0006	4	1		007800	02596	00704	2	204 FARNHAM AVE
MAZZEI, EMANUELE	0074	51	8	C0008		09543	00082	2	396 HARRISON AVE #8
MAZZOLA, PIETRO G & MICHAEL P	0089	57	51		122700	04833	00626	2	231 WESTERVELT PL
MAZZOLA, JACK	0083	54	40		113900	09601	00099	2	339 WESTMINSTER PL
MAZZOLA, JACK & LOIS	0168	115	15		233000	07901	00194	4A	236 UNION ST
MAZZOLA, LOIS ANN	0071	49	35		097200	07676	00981	2	75 MONROE ST
MC GOUGH, D. & WITRAK, R. & B.	0145	98	20		199800	07017	00678	2	71 CENTRAL AVE
MC LAREN DOLORES	0192	125.05	6		267200	06642	00102	2	6 ROBERT CT
MCDANIELS, AYSHIA	0246	171	5		345000	02509	01212	2	7 ROSELLE AVE
MCDONALD, PEACHA G & SAMUELS, KEVIN T	0107	66.01	28		148000	04697	01498	2	19 BERNICE PL
MCDONALD, J(V) & SCHROEDER E, A & J	0209	138	15.01		290800			2	2 PAULINE TERR
MCDONOUGH, SCOTT	0216	143.01	13		301400	01640	00954	2	59 MITCHELL ST
MCKERLEAN, PAUL & ANNA	0224	152	37		312800	00265	01952	2	146 GARIBALDI AVE
MCFARLANE, YOKASTA LISSETTE	0333	252	19		456000	02067	01806	2	38 LINDEN ST
MCGHIE, IAN S	0244	167.01	43.01		341800	02715	01258	2	5 RIVERVIEW AVE
MCGUIRE, PATRICIA & ALAN	0363	276	20		499200	08639	00133	2	39 MAC ARTHUR AVE

TAXING DISTRICT NO. 31 LODI

COUNTY NO. 02 BERGEN

NAME OF OWNER ADDITIONAL OWNERS	PAGE NO.	BLOCK NO.	LOT NO.	LOT QUALIF.	ACCOUNT NO.	DEED BOOK PAGE	CLASS	PROPERTY LOCATION
MCLAUGHLIN, FRANK H (V)	0326	249	8		445900	07762 00148	2	2 PUTNAM ST
MCQUADE, DENNIS & CORIE	0332	251	63		454700	08325 00524	2	157 HAMILTON AVE
MCSHARAR, LORRAINE & JOSEPH	0221	151	19		308100	09551 00040	2	35 KENNEDY DR
MEDINA JR. (ETAL), LAUREANO	0276	204	76		387900	08341 00155	2	36 AVE B
MEDINA, ANGIE	0316	235	38		432400	02184 01748	2	117 MCKINLEY AVE
MEDINA, DAVID	0310	233.03	61.06	C0028		03180 00142	2	187G TERHUNE AVE
MEDINA, JAMIE & SAWAL, ROMELIN	0223	151	86		311000	02885 00776	2	26 GARIBALDI AVE
MEDINA, MARDEN P	0157	105.01	27		217600	03820 01350	2	98 GROVE ST
MEDINA, ORLANDO & EMMA	0021	12	24		029600	08683 00121	2	100 GARFIELD AVE
MEES, MARIA ETAL	0179	121	11		247100	01708 01235	2	252 BELL AVE
MEHMOOD, ARIF & BAJWA, GHAZALA ETAL	0162	109	1		223700	04795 01200	2	159 HUNTER ST
MEHTA, NORENDRA & VINA N	0289	219	1.01		405000	08540 00542	2	482 NO MAIN ST
MEICH, MARILYN	0232	156	38.02		323800	08640 00944	2	35 CHURCH ST
MEJIA, EMIL	0145	98	18		199600	01924 00812	2	67 CENTRAL AVE
MEJIA, FRANKLIN FERMIN ETAL	0196	127	37		272100	04402 00734	2	230 GROVE ST
MEJIA, HECTOR	0252	174.07	14		354400	02523 01878	2	13 LONGVALLEY RD
MEJIA, MARIA & HERNANDEZ, STEPHANIE	0306	233	33		426700	04845 00958	2	212 TERRACE AVE
MEJIA, JORGE & SANDRA & MEJIA, EMILY	0346	260	193		474000	04358 00956	2	312 CHURCH ST
MEJIA, PEDRO & MARIA	0027	18	4		036700	08015 00566	2	412 PASSAIC AVE
MEJIA, VICTOR & AURORA	0197	128	39		273900	08968 00046	2	246 GROVE ST
MELE, ESPERANZA G	0350	264	125		480100	08332 00654	2	40 CHRISTOPHER ST
MELENCIANO, ANA	0042	29	1.01	C004H		04203 01038	2	44 SO MAIN ST #4H
MELENDEZ, KIA F & RAUL A	0283	211	17		395700	03050 00998	2	27 AVE C
MELIAN, OSCAR & PARIS, MELISSA S	0066	45	21		090700	02666 01607	2	16 MADISON ST
MELLA, MARIANNE J	0119	74	5		165200	05198 00909	2	8 HILLSIDE PL
MELLA, MILDRED (S) (W)	0090	58	24		123900		2	315 WESTERVELT PL
MELLUSE, CHRISTOPHER	0040	29	1.01	C002D		08381 00393	2	44 SO MAIN ST APT 2D
MELUCCI, MARTIN J	0038	27	1		051000	08963 00263	2	142 SO MAIN ST
MELUCCI, MICHAEL (V) & ROSEMARY	0274	204	18		385000	05647 00306	2	27 AVE A
MEME, NATHALIE ETAL	0014	8	22		019300	01748 00306	2	68 WESTERVELT PL
MENA, KLEBET P & ANGAMARCA, CARMITA	0203	136	33		283300	05184 00759	2	307 GARIBALDI AVE
MENDELSON, GERALD & JEFF	0266	176.09	5		374200	01656 02374	2	63 TRUDY DR
MENDES, JOAO & SANTOS, INGRID	0137	95	1		190200	04312 01213	2	29 EAST PL
MENDES, JOAO M	0150	101	2		207600	02600 02091	2	55 PROSPECT ST
MENDES, JOHN & MANUEL & MARIA (LE)	0137	94	14		190000	02729 00168	2	60 PROSPECT ST
MENDES, TERESA REIS	0351	265	70		481600	06270 00101	2	243 CHURCH ST
MENDEZ, GENESIS	0196	128	4		272400	04494 01633	2	244 GROVE ST
MENDEZ, LUCAS MATEO GOMEZ ETAL	0314	234	45		429800	05094 01171	2	90 MCKINLEY AVE
MENDEZ, LUIS	0105	65	24		146100	04309 00463	2	49 RIVER ST
MENDEZ, JUAN & BRYANT	0268	176.12	2		376800	04873 00985	2	62 TRUDY DR
MENDIETA, JUAN C & INES P	0255	174.08	17		358200	02873 00797	2	30 LONGVALLEY RD
MENDIVEL, HENRY	0319	237	14		435700	09480 00110	2	137 KIPP AVE
MENDIZABAL, CRISTHIAN & CAROLINA ETAL	0144	97	28		198400	03311 01553	2	31 JAMES PL
MENDOZA YANCE, JOHANNA S	0122	76	16.07	C0003		04260 00229	2	7-3 SHERMAN AVE
MENDOZA, ANTONELLA & DIPASQUA, FRANK	0191	125.03	64		265300	03810 00020	2	9 PINE ST
MENDOZA, JANETTE G ETALS	0342	259	100		468800	05100 01528	2	159 SAINT JOSEPH BLVD
MENDOZA, JESUS RICARDO	0281	209	58		393400	03377 01476	2	48 AVE C
MENDOZA, LILLIAN ETALS	0209	139	8		291300	04194 00239	2	355 GARIBALDI AVE
MENDOZA, MARYURI	0168	115	5		232700	01812 00351	2	216 UNION ST
MENDOZA, OTTON I & VERONICA M	0294	223.01	36		412400	04442 01893	2	73 AVE F
MENDOZA, WILMER A ETAL	0337	256	294		461700	04404 01539	2	114 CHURCH ST
MENDOZA, JOSEPH L & SANDRA	0219	145	17		305100	08215 00091	2	94 KEASLER AVE
MENESES, JORGE A	0083	54	18		113000	04397 00664	2	376 FARNHAM AVE
MENJIVAR, FRANCISCO	0368	278	1		505900	09069 00136	2	55 MAC ARTHUR AVE
MENKSHI, OLIGERT & ELONA	0179	121	22		247600	01640 00329	2	272 BELL AVE
MENNITI (ETAL), JOHN A	0003	2	16		003300	00001 02408	2	231 FARNHAM AVE
MENNITI, JOHN & MARCELLA	0007	4	43		010000	07575 00612	4A	175 WESTMINSTER PL
MENSCHING, JAMES & LINDA	0121	76	16.01	C0005		00023 00343	2	596 HARRISON AVE UNIT 5
MEOLA, MICHAEL & ROSLYN & MELISSA D ETAL	0203	136	18		282600	02752 02138	2	277 GARIBALDI AVE
MEOLI, VALENTINA	0101	63	31		140400	09124 00027	2	133 CORABELLE AVE
MERA-LEON, JUAN C	0338	257	165.01		463000	03627 01907	2	9 STOKES ST
MERAZGA, ABDELATIF & FARIDA	0242	166	10.01		339800	02590 02177	2	12 RIVERVIEW AVE
MERCADO, EDGARDO ETAL	0170	116	18		234700	02190 02311	2	36 LAWRENCE AVE
MERCADO, VIRGINIA & JOSE G.	0313	233.03	61.06	C0068		08564 00018	2	206B TERHUNE AVE
MERCER STREET LLC	0123	81	2		169000	02673 01597	4B	MERCER ST
MERCER STREET LLC	0123	81	3				4A	GRAHAM LN
MERENDINO, ALDO & VIRGA, LINA	0072	50	27		098700	02892 00675	2	356 HARRISON AVE
MERGOLA, CARLA A THOMAS	0333	252	12		455600	03028 02400	2	26 LINDEN ST

TAXING DISTRICT NO. 31 LODI

COUNTY NO. 02 BERGEN

NAME OF OWNER ADDITIONAL OWNERS	PAGE NO.	BLOCK NO.	LOT NO.	LOT QUALIF.	ACCOUNT NO.	DEED BOOK PAGE	CLASS	PROPERTY LOCATION
MERIC, ELOISA	0358	270	51		491800	09359 00330	2	66 PASADENA AVE
MERIDIA LODI 199 URBAN RENEWAL LLC	0295	224	1		413800	05080 01941	4B	199 GARIBALDI AVE
MERINI, CARMEN R & BOYER, VICTOR	0200	131	2		278700	05199 01950	2	354 WESTERVELT PL
MESA, IGNACIO	0352	265	93		482600	03936 00963	2	80 CHARLTON AVE
MESSICK, SCOTT & NICOLE	0019	10	61		026700	00271 02011	2	409 PASSAIC AVE
MESSINA, CARMELO & ANTONIA	0196	128	16.02			08425 00943	2	94 NORWOOD AVE
MEUSER, DIANE	0338	257	179		463300	08412 00880	2	73 SAINT JOSEPH BLVD
MEZA-PERALTA, MONICA J. ETAL	0150	100	41		206600	04586 00476	2	80 JAMES ST
MEZA, ALEXANDER CARLOS ETAL	0226	154	20		315700	02906 02050	2	33 GARIBALDI AVE
MEZA, ALFREDO & RAYDEE EDITH	0107	66.02	3		148700	02572 00340	2	14 FIRST ST
MEZZADRI, CAROLYN	0218	144.01	21		303700	00841 00106	2	44 KEASLER AVE
MHP 60 SOUTH MAIN STREET LLC	0047	29	7		063900	01900 02116	4A	SO MAIN ST
MIAN, TARIO	0264	176.06	14		371700	01562 01928	2	28 TRUDY DR
MIAOULIS, IAOKIM & MARIA	0250	174.06	7		351000	01097 01696	2	13 GREENLAWN DR
MIAOULIS, T & GIANNAKOPOULOS, C&G(S)	0250	174.06	6		350900	07092 00842	2	11 GREENLAWN DR
MICHAEL, ADEL	0060	41	16		082900	01890 00988	2	48 KIPP AVE
MICHAELS, CONSTANTINE CHINOYENUM ET	0121	76	16.01	C0003		04893 01444	2	596 HARRISON AVE UNIT 3
MICHELE KREINHEDER	0202	134	12		281200	02015 00320	4B	256 GARIBALDI AVE
MICKAIL, MORKOS R	0304	231	16		423900	00248 00171	2	267 GROVE ST
MIDLAND AND MAIN LLC	0047	29	5	C008A	063700	02822 01642	2	50 SO MAIN ST #8A
MIDLAND TRUST COMPANY TRSTE	0345	260	177		473200	03211 00283	2	344 CHURCH ST
MIESES, JOEL & FINLAY, CORY	0204	136	50.02		284300	02848 01803	2	33 PAULINE TERRACE
MIGNOTT, JUSTIN & HOLLOMON, KIM	0314	234	1		428500	04660 01966	2	195 TERRACE AVE
MIHAJ, GENTIAN & BACAJ, MAJLINDA	0197	129	9		274300	03644 01947	2	106 CHESTNUT ST
MILDRED EDWARDS & LAUREN EHLERS	0347	263	124		476000	01630 00958	2	349 CHURCH ST
MILEJ, WIESLAW & HENRYKA	0090	58	16		123400	07635 00611	2	390 WESTMINSTER PL
MILICI, STEFANO	0285	212	43		398800	02118 01140	2	82 AVE D
MILICIC, MARKO	0159	105.02	20		219300	02464 00150	2	126 SPRING ST
MILIOTO, JOSEPH	0094	60	4		129500	01293 00576	2	236 WESTERVELT PL
MILIOTO, LEONARD & BARBARA	0010	6	7		013600	09143 00354	2	204 WESTMINSTER PL
MILLER IV, GEORGE JOHN	0124	82	15		171600	02146 02056	2	9 CENTRAL AVE
MILLER, BRIAN C	0077	52	34		105800	02911 01048	2	477 FARNHAM AVE
MILLER, DONNA M ETALS	0051	32	26		069800	04700 00756	2	73 NORWOOD AVE
MILLER, BARBARA ANN	0265	176.07	6		372300	08060 00411	2	40 TRUDY DR
MILLER, BARRY REGINALD ETAL	0298	225	196		416600	03577 00746	2	51 SAINT JOSEPH BLVD
MILLER, KEVIN & SANDRA LEE	0078	52	41		106500	08112 00880	2	449 FARNHAM AVE
MILO, ELIZABETH J & MICHAEL G & GINA	0160	107	2		221600	02027 00572	2	124 WASHINGTON ST
MILLOJEVIC, DIJANA & DASILVA, JULIO	0207	137	9	C0004		04001 01665	2	274 GARIBALDI AVE #4
MILTON, ERIC	0046	29	5	C003B	062700	04159 00297	2	50 SO MAIN ST #3B
MIMS, TOMMIE III	0238	160	3		332600	07895 00919	4C	21 JOHN ST
MIN, HYUNG E	0041	29	1.01	C003K	056000	08937 00227	2	44 SO MAIN ST #3K
MINEO, DOMINIC & ROSA	0191	125.03	65		265400	07139 00331	4A	275 UNION ST
MINEO, MARIO & ANN	0284	212	28		398100	06872 00343	2	95 AVE C
MION, MICHAEL J. & DARLENE M.	0171	117	1		235900	07636 00422	2	184 BELL AVE
MIRALDI, THEODORE	0307	233.02	60			05161 01058	2	9 STAAL LN
MIRANDA, BERNARITO ETALS	0357	270	31.01	C0009	490800	04217 01943	2	51 SO SAVOIE ST
MIRIANDA, RAUL A & MIRIAM & RAUL A	0246	171	11		345300	03425 02382	2	586 MAIN ST
MIRKHAN, JISELLE SATTIE & PAUL	0046	29	5	C004A	062900	04650 01047	2	50 SO MAIN ST #4A
MIRKHAN, JAMESHWAIRE & PAUL I	0046	29	5	C001A	062200	03454 01534	2	50 SO MAIN ST #1A
MIRKOVIC, DEAN & BRITTANY	0210	140	39		293000	03854 00907	2	38 COLUMBIA AVE
MIRTI, LAUREN	0158	105.02	9		218300	03123 01591	2	115 AUTUMN ST
MISTRY, MITESH & CHETNA & RAMAN	0032	21.01	36		042700	04604 01419	2	10 PATTON ST
MISTRY, MUKTI R	0031	21	27		041400	01303 02314	2	11 PATTON ST
MISTRY, BALVANT L & MAMTA B	0032	21.01	33		042400	08105 00887	2	4 PATTON ST
MISTRY, BHARAT G. & BHAVNA B.	0295	223.01	52		413200	08024 00190	2	105 AVE F
MIZQUIRI, BLANCA LEONOR AGUAIZA ET	0271	202	8		381700	04909 01825	2	18 AVE A
MIZZONI AND MIZZONI LLC	0299	229	1		418900	08070 00561	4B	178 ROUTE 46
MLGERSHCO LLC	0277	205	1.03	C0002		08895 00327	4B	160 GREGG ST UNIT 2
MOBILIO, ANTHONY JAMES JR & FLAMINIA	0050	32	6		068800	07470 00575	2	138 TERRACE AVE
MOBILIO, ANTHONY(V) & MILDRED	0285	212	48		399000		2	74 AVE D
MODERN RENTALS LLC	0178	121	6		246900	05253 01502	2	242 BELL AVE
MODESTO, LUIS F ETAL	0209	139	5		291200	04329 01200	2	351 GARIBALDI AVE
MODY, MAYANK & KUSUM	0216	143.01	5		300700	08716 00022	2	27 MITCHELL ST
MOFFITT, JEFFREY S	0056	37	22		076300	01472 01695	2	1 LINCOLN PL
MOGROVEJO, ALEXANDER	0280	209	47		392600	03357 00160	2	70 AVE C
MOHAMED, REDA & ORAYKAT, SAHAR	0135	92	29		187100	03097 01389	2	92 PROSPECT ST
MOHAMMAD, ISLAM & AMER, FADI	0336	256	215		460700	03046 01714	2	12 ORATIO PL
MOHAMMAD, NADEEM KARIM	0292	220	41		409700	02923 02234	2	106 AVE F

TAXING DISTRICT NO. 31 LODI

COUNTY NO. 02 BERGEN

NAME OF OWNER ADDITIONAL OWNERS	PAGE NO.	BLOCK NO.	LOT NO.	LOT QUALIF.	ACCOUNT NO.	DEED BOOK	DEED PAGE	CLASS	PROPERTY LOCATION
MOHAMMED, FAREEZA	0171	117	13		236500	02773	00784	2	206 BELL AVE
MOHAMMUNED, AZEEM & MIAN, ZAINAB	0261	176.02	7		367700	04022	00155	2	5 ANNETTE TERRACE
MOHTARAM, ALI REZA	0063	42	47		085900	03138	01027	2	48 HILLCREST AVE
MOIMENTA, DANIEL F & NICOLE	0233	157	27		326100	02369	02006	2	25 HOPE ST
MOISE, ALAIN & ROSE MARIE	0303	230.08	21.02	C0017		00703	01070	2	66 TERHUNE AVE #17
MOJICA, AMANDA	0334	252	39.01		457200	03505	00749	2	39 VREELAND ST
MOJSOSKI, ALEKSANDAR & HRISTINA	0223	152	13		311700	01805	02167	2	123 KENNEDY DR
MOLES, MARGARET B	0045	29	1.01	C007J	061500	08305	00723	2	44 SO MAIN ST-APT 7J
MOLINA, CRISTABEL & MANUEL E	0332	252	5		455300	03884	01150	2	10 LINDEN ST
MOLINARO JR (ETALS), SALVATORE	0266	176.09	1		373800	08684	00711	2	7 LORELEI TERR
MOLITORYS, ANDRZEJ & MONIKA	0127	89	9		175700	00546	00285	2	49 UNION ST
MOLLA, ERAND	0141	97	4.02		195000	02774	01290	2	139 UNION ST
MOLLA, FADIL & ZHULJETA	0101	63	17		139600	08475	00073	2	140 BURNS AVE
MOLOS (ETAL), KENNETH	0106	66.01	1		146800	00530	00623	2	40 FIRST ST
MONACHAN, MATHAI	0136	93	18		188100	05112	01059	2	61 SPRING ST
MONACO, JOHN & HILDA	0110	67.01	1		153500	07092	00440	2	59 ARNOT ST
MONAHAN, GARY & BRUCE	0131	90	18		181600	00033	02165	2	66 CHURCH ST
MONAHAN, JESSICA LEIGH & JANICE LYNN	0339	257	263		464200	04413	01141	2	176 CHURCH ST
MONCAYO, PEGGY M	0061	42	8		084200	00735	02053	2	60 CENTRAL AVE
MONICO, ROBERT C.(V) MARTHA L.	0061	42	6		084100	08283	00324	2	62 CENTRAL AVE
MONJE, JOSE	0189	125.02	12		262500	03824	01731	2	24 LEO PL
MONKE, MARCOS	0027	17	29	C0016		04556	01475	2	124 HOME PL UNIT 16
MONSALVE, JORGE A & KAROLET ETAL	0029	19	1		038400	03099	00344	2	420 PASSAIC AVE
MONTALBANO, MICHAEL S	0335	252	63		458300	04590	01420	2	7 VREELAND ST
MONTALBANO, MICHAEL S	0335	254	2		459400	04590	01820	4B	14 VREELAND ST
MONTALBANO, JOHN & CONCETTA	0282	210	18		394600	07731	00127	2	34 AVE C
MONTALVAN, DALY S ORELLANA	0269	176.12	12		377800	04343	00958	2	82 TRUDY DR
MONTALVO (ETAL), JOSE A	0258	174.18	5		362500	09100	00066	2	1 REDSTONE LN
MONTALVO (ETAL), RICHARD	0194	127	1		270500	08434	00043	2	186 TERRACE AVE
MONTALVO, C.(W) & ROSELLI, P.	0218	145	10		304700	08685	00240	2	80 KEASLER AVE
MONTANA ENTERPRISES INC	0115	70	24		160200	08457	00407	4B	80 CONTANT AVE
MONTANA ENTERPRISES INC.	0115	70	21		160100	08457	00407	4A	CONTANT AVE
MONTANA ENTERPRISES LLC	0115	70	2		160000	02191	00222	4B	40 PARK PL
MONTANA HOLDING CO LLC	0055	37	16		076000	09387	00367	4A	47-49 SO MAIN ST
MONTANA HOLDING CO LLC	0056	37	18		076100	09387	00367	4A	SO MAIN ST
MONTANEZ, MARITZA	0134	92	16		186200	09115	00111	2	51 AUTUMN ST
MONTENEGRO JR, AUGUSTO & MARYMITZI	0153	103	7		211100	01746	02422	2	141 WASHINGTON ST
MONTENEGRO, MARCOS & MARIANELLA	0028	18	17		037600	04147	00262	2	101 HOME PL
MONTERO, MILTON & NORMA	0034	22	16		045400	08987	00205	2	183 SO MAIN ST
MONTOYA, HUBERTH MARIN ETAL	0184	123	28		255600	03004	01553	2	256 PATERSON AVE
MONTOYA, OSCAR ALBERTO & JANETH ETAL	0230	155	77		321000	03990	01094	2	112 COLUMBIA LN
MOON, JAEYOUNG & SO JA	0199	130	13		276200	03071	00294	2	452 WESTMINSTER PL
MOORE, CELESTE N	0087	56	62		119400	03908	01998	2	179 WESTERVELT PL
MOORE, SUSAN M	0312	233.03	61.06	C0057		08428	00669	2	204C TERHUNE AVE
MORA, MIGUEL A ETAL	0023	14	9		031900	04128	00542	2	19 FIRST ST
MORA, SEGUNDO, & MARIA & BRIAN & EDWARD	0155	104	1.05		214100	04756	00632	2	111 LIBERTY ST
MORA, LUIS & GUZMAN, CLAUDIA	0287	217	33		401300	04720	00616	2	112 AVE E
MORALES, ALLAN B ETALS	0187	125	21.06		259200	03590	00304	2	11 DAVIS DR
MORALES, ALLAN B ETALS	0187	125	21.07		259300	03590	00304	1	DAVIS DRIVE-VACANT LAND
MORALES, CRISTIAN J ETAL	0021	12	15		029100	02582	01732	2	351 PASSAIC AVE
MORALES, DEBORAH	0044	29	1.01	C0060	060600	04615	00184	2	44 SO MAIN ST #60
MORALES, HAYDEE	0248	174.05	7		349000	04115	00757	2	7 BLUERIDGE RD
MORALES, LISA & LUIS	0049	31	8		066900	00877	02485	2	257 SO MAIN ST
MORALES, ZOILA	0309	233.03	61.06	C0011		07555	00582	2	184D TERHUNE AVE
MORALES, DAVID & MARIA	0020	12	7		028500	08579	00888	2	337 PASSAIC AVE
MORAVICK, STEPHEN J & FRANCES	0101	63	8		139200	07498	00687	2	126 BURNS AVE
MOREIRA, EDDER DANIEL MARTINS ETAL	0184	123	30		255700	04314	01121	2	264 PATERSON AVE
MOREL, MARGARITA	0174	119	37.01		241100	02531	01623	2	117 LAWRENCE AVE
MOREL, MAXIMA C	0248	174.05	3		348600	03383	02377	2	4 LUCILLE DR
MORENO, PATRICIA	0121	76	14		167900	01527	01173	2	543 FARNHAM AVE
MORENO, JACQUELINE	0020	10	66		027400	09012	00163	2	19 PARK AVE
MORGADO (ETALS), MARIA, RAMOS, A & O(LE	0108	67	1.05		150800	01016	00814	2	110 CORABELLE AVE
MORGADO, RUI A	0041	29	1.01	C003E	055500	08074	00392	2	44 SO MAIN ST #3E
MORGAN, MICHAEL & CHERYL	0310	233.03	61.06	C0030		07653	00604	2	188A TERHUNE AVE
MORILLO, JOSE E & CARMEN E	0208	137	80.02			08826	00910	2	16 SHORT ST
MORINA, ROZANA	0162	108	25		223600	04975	00829	2	70 JEFFERSON AVE
MOROSCA (ETALS), VITO A	0287	217	43		401800	00390	00510	2	92 AVE E
MORQUECHO-PELAEZ, AIDA R ETAL	0290	219	30		406500	03645	01428	2	58 AVE F

TAXING DISTRICT NO. 31 LODI

COUNTY NO. 02 BERGEN

NAME OF OWNER ADDITIONAL OWNERS	PAGE NO.	BLOCK NO.	LOT NO.	LOT QUALIF.	ACCOUNT NO.	DEED BOOK	DEED PAGE	CLASS	PROPERTY LOCATION
MORZETTA, PAOLO & CRISTINA	0037	25	42		049500	03984	00346	2	38 CHESTNUT ST
MOSAID, MAGDI	0187	125.01	4		259900	08405	00858	2	7 BARBARA CT
MOSQUERA, VICTOR M & CAPELAN, CRISTINA	0290	219	17		405800	08497	00993	2	29 AVE E
MOTAS, MARIO & PERCY	0263	176.05	5		370200	02261	00207	2	55 TRUDY DR
MOTIRAM, DEOKUMAR	0155	104	1.03		213900	02578	01502	2	103 LIBERTY ST
MOTTA, DIEGO & ADRIANA MANZANO	0350	264	127		480200	08730	00134	2	44 CHRISTOPHER ST
MOURA, AMERICO & FRANCELINA	0358	270	49		491700	05932	00494	2	70 PASADENA AVE
MOURAD, STEVEN & MARIA	0005	3	15		006400	07640	00852	4C	159 WESTMINSTER PL
MOURKAKOS, PANAGIOTI & IRENE	0060	40	46	C000A	082100	01673	01041	2	151 PROSPECT ST UNIT A
MOUSA, HANI & ELIA, RUPINA	0163	109.01	29		225700	04266	01242	1	OTTAWA AVE
MOUSA, HANI & ELIA, RUPINA	0163	109.01	30.03		225900	04266	01242	2	51 GROVE ST
MPB HOIST & CRANE LLC	0116	72	6		161700	03906	01485	15F	427 WESTMINSTER PL
MPB HOIST & CRANE LLC	0196	128	23		273200	04327	01900	2	93 CHESTNUT ST
MPB HOIST & CRANE LLC	0036	23	34		048200	04912	00464	2	77 CHESTNUT ST
MROCYNSKI, BARBARA AGNIESZKA ETAL	0186	124	35		257600	04892	00884	2	11 LEO PL
MT REALTY GROUP LLC	0303	231	1.02		423200	03445	00292	2	132 NORWOOD AVE
MUBASHER, AHMAD & AYSHA	0282	210	11		394300	04467	01726	2	15 AVE B
MUCHA (TRSTE), JEANNE	0118	73	28		163600	00393	01169	2	491 WESTMINSTER PL
MUCKA, ARIANIT & MALVINA	0324	248	15		443800	03031	02245	2	136 HAMILTON AVE
MUCKA, REZARTA	0151	102	10		209100	04640	00488	2	104 WASHINGTON ST
MUCLLARI, FERIT(S) & VIEBA	0114	68	83.01		158100			2	222 CORABELLE AVE
MUDZINSKI, EDWARD J. & MAUREEN T.	0315	235	7		431100	08399	00562	2	108 KIPP AVE
MUHTASEB, WALID	0245	171	1.01		344800	03521	00071	2	15 ROSELLE AVE
MUIRHEAD, JAMES D	0329	250	38		450300	06844	00412	2	57 HOWARD ST
MUJA, ERGIS	0076	52	18		104000	05286	01627	2	466 HARRISON AVE
MUJA, ERGIS	0076	52	20		104100	05291	00823	2	468 HARRISON AVE
MULAM, VENKATA REDDY	0079	52	74.04	C0006	108400	03651	00001	2	524 HARRISON AVE UNIT 6
MULAWKA, TADEUSZ	0140	96	17		194100	00645	01754	2	35 WASHINGTON ST
MULAWKA, STANISLAWA	0087	56	51		118900	06937	00334	2	203 WESTERVELT PL
MULE SALVATORE & GIAMMANCO, LEONARDA	0004	2	54		005300	03949	00504	2	255 FARNHAM AVE
MULKAY, ANGEL & MARIA Z.	0180	121	63		249600	08337	00127	2	219 PATERSON AVE
MULLER, RYSZARD	0344	260	64		472500	03738	01993	2	15 FORD ST
MUNAFO, SANTO & JOSEPHINE	0342	259	109		469300	07458	00767	2	151 SAINT JOSEPH BLVD
MUNERA, MAURICIO & ACELA D	0098	61.01	66		135500	08842	00202	2	26 CONTANT AVE
MUNOX, LUIZ A ETAL	0275	204	63		387300	04496	01420	2	60 AVE B
MUNOZ, ARMAND	0035	23	25		047700	03589	01198	2	61 CHESTNUT ST
MURAD, FREDERICK P & LUSI	0153	103	6.04		211000	07056	00368	2	133 WASHINGTON ST
MURGOLO, JOHN J & ELAINE B	0178	120	54		245900	06353	00085	2	263 BELL AVE
MURIAS, MARIA H	0216	143.01	9		301100	03198	01670	2	43 MITCHELL ST
MURIEL, EUGENIA	0125	88	10.01		173000	07993	00274	2	35 LIBERTY ST
MURILLO, MAURICIO	0367	277	56		505800	03002	01774	2	8 NO SAVOIE ST
MURILLO, VICTOR R	0325	248	45		445100	00756	02261	2	89 KEASLER AVE
MURPH, REGINALD & FAULKNER, RENE A	0268	176.12	3		376900	04871	00965	2	64 TRUDY DR
MURRAY (ETALS), CONSTANCE (W) (S)	0185	124	29		257300	08372	00369	2	23 LEO PL
MUSELLA, JOSEPH GABRIEL ETAL	0315	234	52		430100	04936	00627	2	106 MCKINLEY AVE
MUSKA, MELANIE J	0116	72	4		161600	01799	02150	2	421 WESTMINSTER PL
MUSKA, MARLENE & JAMES	0090	58	40.01		124700	08717	00843	2	412 WESTMINSTER PL
MUSLEH, AKRAM	0263	176.05	1		369800	04392	01622	2	44 LONGVALLEY RD
MUSTAC, ANTE & SNEZANA	0280	209	42		392300	07699	00896	2	76 AVE C
MUSTAC, FILOMENO & ALENKO	0213	142	45		296600	04698	00250	2	80 HAMILTON AVE
MUSTAC, TOMISLAV & MARY ANN	0294	223	18			08787	00397	2	39 AVE F
MUSTAJAJ, LIRIDON & CUADARI, ARDITA	0279	209	12		390700	05210	01911	2	49 AVE B
MUSTAJAJ, TON & ROZE	0056	38	1		076900	04774	00937	2	124 PROSPECT ST
MUSTAFOKULOV, SHOISTA & ERKIN	0191	125.04	5		266000	02496	01114	2	9 ROBERT CT
MUSZYNSKI LAUREN	0040	29	1.01	C003A	055100	03645	01300	2	44 SO MAIN ST #3A
MUTAFOLU, TAKVOR & FAYIK	0367	277	50		505200	01512	01862	2	12 WISSE CT
MUTO, MARY ANN	0132	91	3		182600	05187	00629	2	35 HUNTER ST
MWAI, RACHEL	0181	121	69		249900	04409	00495	2	205 PATERSON AVE
MWARAGE, ELIZABETH	0180	121	67		249800	03900	00311	2	209 PATERSON AVE
MYGEN LTD LIABILITY CO	0062	42	42		085600	02865	02131	2	60 HILLCREST AVE
MYKIETYN, CHRISTOPHER JEROME ETAL	0297	224	9		415900	02433	01279	2	341 COLUMBIA AVE
MYNES, LAURENCE & COLETTE	0308	233.02	60	C0021		04333	01911	2	21 STAAL LN
MYRTO, HETEM & MINUSHE	0128	89	33		177800	04306	01380	2	31 MASSEY ST
MYTCHYK, IHOR & IRYNA	0201	132	15		279400	05145	00516	2	252 CORABELLE AVE
NA, JAEJOON J	0197	128	30		273400	01153	02243	2	107 CHESTNUT ST
NACHMAN, DARIA	0080	53	11		109000	03876	00547	2	286 FARNHAM AVE
NADELLA, BALA KISHORE	0079	52	74.04	C0004	108400	03345	00142	2	524 HARRISON AVE UNIT 4
NAGARAJAN, GOPALAN & CHANDRA GOPALAN	0317	235	75.01		432800	08195	00319	2	125 MCKINLEY AVE

TAXING DISTRICT NO. 31 LODI

COUNTY NO. 02 BERGEN

NAME OF OWNER ADDITIONAL OWNERS	PAGE NO.	BLOCK NO.	LOT NO.	LOT QUALIF.	ACCOUNT NO.	DEED BOOK	DEED PAGE	CLASS	PROPERTY LOCATION
NAJBAR,JACEK Z & HENRYKA M	0168	115	3		232600	08602	00172	2	214 UNION ST
NANNI,ROBERT A.(V) & MERRY C.	0190	125.02	26		263600	07337	00514	2	13 N WOODSIDE AVE
NAOUM (TRSTE), NAMIR L	0035	23	3		046800	00412	01825	2	78 NORWOOD AVE
NAPLES,JO ANN M	0269	176.12	14		378000	08443	00077	2	86 TRUDY DR
NARANJO, ROBERT & SANDRA	0155	104	2.02		214600	04731	01914	2	126 UNION ST
NARANJO,DIANA L	0360	271	59		495100	04340	01952	2	112 PASADENA AVE
NARANJO,LILIANA	0176	119	67		242900	08708	00377	2	59 LAWRENCE AVE
NARBONE, THOMAS	0305	233	9		425500	01524	00800	2	256 TERRACE AVE
NARDINO,MICHAEL J.	0062	42	37		085400	08585	00722	2	80 HILLCREST AVE
NARVAEZ, DARWIN S	0279	209	7		990400	03329	01302	2	41 AVE B
NASCIMENTO,CARLOS & MARIA	0113	68	48		156600	06470	00462	2	73 DELL GLEN AVE
NASTA,FRANK & DEANNA	0275	204	46		386400	04972	00244	2	83 AVE A
NASTRO, NICHOLAS J & MARIE C	0088	57	16		121000	01573	01975	2	348 WESTMINSTER PL
NAT INSTIT OF PEOPLE W DISABILITIES	0120	75	16.01		167200	08419	00311	15F	521 FARNHAM AVE
NATAL JR, JOSE L & GECELYN R	0357	270	11		489800	02182	01249	2	135 CHARLTON AVE
NATALE,JOSEPH F & CHRISTINE C	0363	276	16		498600	00382	00638	2	31 MAC ARTHUR AVE
NATIELLO,SALVATORE R.	0322	244	42		441600	06673	00188	2	76 SHERMAN AVE
NATIVIDAD, APRIL & KATRINA	0266	176.08	3		373500	03051	01079	2	5 HANCOCK ST
NAVARRETE, CRISTIAN N	0086	56	33		118000	03296	01935	2	306 WESTMINSTER PL
NAVARRETE, JOSEPH & ROSA	0193	125.06	1		267800	02078	02287	2	277 UNION ST
NAVARRO,JAMIR	0108	66.03	53		150300	03551	01718	2	30 BERNICE PL
NAVARRO,NATALIA&HOLDEN,THOMAS	0348	264	74		477600	05041	01572	2	251 CHURCH ST
NAVAS,JESUS & STEPHANIE	0286	217	3		399900	08664	00973	2	51 AVE D
NAZI,GHASSAN	0358	270	61		492300	07916	00618	2	248 PASADENA AVE
NCM CORPORATION C/O J.NOTO	0239	162	9		335100	05429	00228	4A	61 ROUTE 46
NDIO,ADELINE M&GILBERT	0326	249	18		446400	04332	00090	2	22 PUTNAM ST
NEBLETT, CARLOS & NAISHA	0133	91	30		184600	03235	01857	2	40 AUTUMN ST
NEBLETT,KATHERINE	0356	269	44		488900	04836	00354	2	14 PASADENA AVE
NEGRON,ALEX	0310	233.03	61.06	C0020		04916	01059	2	186C TERHUNE AVE
NEGRON,LUIS&LIZ,KATHLEEN	0314	234	11		429000	04684	01522	2	217 TERRACE AVE
NEIDHARDT,JOHN JR & RITA	0192	125.05	10		267600			2	14 ROBERT CT
NELA, FIOIRI	0095	60	40		131500	03265	00687	2	133 BURNS AVE
NELA, KUJTIM & LUMTURIJE	0281	209	62		393600	02481	00897	2	40 AVE C
NELSON,ROSE (S)	0350	265	6		480600	05864	00379	2	50 STOKES ST
NELSON,WAYNE (V) & IRENE	0034	22	37		046500	07062	00421	2	81 RICHMOND ST
NEMKOVSKY, BORIS	0310	233.03	61.06	C0027		02158	00026	2	187F TERHUNE AVE
NEPIL, JAMES & EVELYN MAY	0344	260	63		472400	02323	01861	2	16 FORD ST
NESBITT,JOAN & JOHN	0188	125.01	35.02		261400	07852	00393	2	27 LOUIS ST
NESBITT,SAMSON L & SABITRI	0305	233	6		425400	08168	00400	2	262 TERRACE AVE
NESSIA, ALAN R & ALMA	0148	100	14		205100	02945	00158	2	107 SPRING ST
NEUENSCHWANDER, ROBERT ETALS	0131	90	10		180700	04826	01739	2	32 CHURCH ST
NEUENSCHWANDER,MERLE(V)	0074	51	8	C0006		07933	00675	2	396 HARRISON AVE #6
NEW JERSEY BELL TELEPHONE COMPANY	0273	204	1		383900	06807	00264	4A	NO MAIN ST
NEW JERSEY STATE OF TRANSPORTATION	0123	77	2		168600	03517	01525	15C	MEMORIAL DRIVE (REAR)
NEWARK HADDAD HOLDINGS LLC	0113	68	59		157100	01397	00028	2	47 DELL GLEN AVE
NGUYEN,HOAI&TRAN,NGHIA H	0293	220	55		410400	04914	00827	2	78 AVE F
NHA REALTY LLC	0278	205.02	1		388900	08346	00655	4B	20 INDUSTRIAL RD
NICARUS,LOUIS JR.	0221	151	47		309300	07934	00777	15F	91 KENNEDY DR
NICASTRO SR,DOMINICK & ALINA ETAL	0084	55	11		114800	05058	00871	2	404 FARNHAM AVE
NICDAO, ELENA S	0275	204	65		387400	02910	01382	2	56 AVE B
NICHO,ADOLFO LASTER ETAL	0137	94	5		189300	04599	00639	2	5 JAMES ST
NICHOLAS,JAMES & KATHLEEN	0142	97	7.11		196100	08641	00880	2	86 SAINT JOSEPH BLVD
NICKLANA LLC	0237	160	1.01		332400	04904	01658	2	15 JOHN ST
NICKLANA LLC	0238	160	4		332700	04904	01664	4A	23 JOHN ST
NICKLANA LLC	0238	160	5		332800	04904	01664	4A	27 JOHN ST
NICKLANA LLC	0238	160	6		332900	01852	00979	2	29 JOHN ST
NICKLANA LLC	0238	160	10		333100	04904	01664	2	57 MONEY ST
NICKLANA LLC	0238	160	12		333200	04904	01664	4A	62 ROUTE 46
NICKLANA LLC	0238	160	19		433400	00536	01778	4A	60 ROUTE 46
NICKLANA, LLC	0237	160	2		332500	00536	01778	2	17 JOHN ST
NICOLAOU(ETC), NICOLAOS C	0262	176.04	1		368900	00831	02433	2	10 ARLENE GROVE
NICOLE CEMELLI	0131	90	28		182000	02592	00863	4A	186 MAIN ST
NICOLELLA, MICHAEL	0220	145	46		306500	03238	02324	2	65 KIMMIG AVE
NICOLOSI,DOMINICK & MARIA	0137	95	2		190300	07051	00264	2	52 WASHINGTON ST
NIETO,JEFFREY & SANDRA E	0253	174.07	28		355800	09430	00349	2	26 GREENLAWN DR
NIEVES. MICHELLE C ETAL	0163	109	26		225300	05126	00766	2	67 GROVE ST
NIEVES,REGINO & LISA S.	0197	129	4		274100	08627	00640	2	260 GROVE ST
NIKOLOPOULOS,MARIA	0060	41	1.01		082200	09435	00197	2	80 KIPP AVE

TAXING DISTRICT NO. 31 LODI

COUNTY NO. 02 BERGEN

NAME OF OWNER ADDITIONAL OWNERS	PAGE NO.	BLOCK NO.	LOT NO.	LOT QUALIF.	ACCOUNT NO.	DEED BOOK	DEED PAGE	CLASS	PROPERTY LOCATION
NINA,JOSE & MARTINA	0166	112	3		229000	09374	00074	2	174 HUNTER ST
NINES, MARIO S & SARA R	0328	250	3		448600	00621	02159	2	131 HAMILTON AVE
NINO, LUIS CARLOS	0228	155	21		318900	02382	01168	2	139 GARIBALDI AVE
NIST,GEORGE J.JR.	0252	174.06	33		353600	07087	00642	2	10 BLUERIDGE RD
NJ COMM TRANSP	0238	160.01	1		333500	09219	00420	15C	242 MAIN ST
NJ DEPT OF TRANSPORTATION	0115	70	43		160500	06852	00233	15C	42 ROUTE 46
NJ DEPT OF TRANSPORTATION	0230	156	6		321600	09488	00396	15C	210 MAIN ST
NJ DEPT OF TRANSPORTATION	0231	156	9		321900	09486	00145	15C	220 MAIN ST
NJ DEPT OF TRANSPORTATION	0231	156	10		322000	09368	00097	15C	232 MAIN ST
NJ DEPT. OF TRANSPORTATION	0130	90	5		180200	00000	00000	15C	178 MAIN ST-DRAINAGE
NJ DEPT. OF TRANSPORTATION	0132	90	31		182200	00000	00000	15C	182 MAIN ST- DRAINAGE
NJ DEPT. OF TRANSPORTATION	0220	147	1.01		306800			15C	GREGG ST-TRUCK TERMINAL
NJ DEPT. OF TRANSPORTATION	0230	156	3		321300	09166	00225	15C	200 NO MAIN ST
NJ DEPT. OF TRANSPORTATION	0230	156	7		321700	09480	00224	15C	212 MAIN ST
NJ DEPT. OF TRANSPORTATION	0231	156	8		321800	09524	00027	15C	218 MAIN ST
NJ DEPT. OF TRANSPORTATION	0248	174.01	14.01		347700	08335	00657	15C	114-124 ESSEX ST-HIGHWAY
NJA EQUITIES LLC	0365	277	16		501700	07934	00902	2	2 CHARLES CT
NOBRE,DARLENE A	0051	32	11		069000	00336	00094	2	130 TERRACE AVE
NOBRE,MANUEL(S)ISABEL M.	0154	103	28		213400	05965	00247	2	173 BELL AVE
NOLAZCO, DIEGO & RUIZ-ARDILA, SARA	0290	219	20		405900	04374	01563	2	33 AVE E
NOLAZCO,HERMINIO S & ROSA	0233	157	18		325700	08874	00317	2	32 GREEN CT
NORDT,FRANK JR.&JOAN	0041	29	1.01	C003B	055200	06616	00096	2	44 SO MAIN ST #3B
NOREIKA,ALEXANDER & OLGA M.	0289	219	7		405300	05601	00256	4A	460 NO MAIN ST
NORIEGA,ALEJANDRO & MARIANA	0318	236	14		434200	08403	00577	2	91 KIPP AVE
NORIEGA,DANILO & NURYA	0113	68	66		157400	08036	00729	2	33 DELL GLEN AVE
NORKETT,HELENA DEBRA	0077	52	38		106200	08430	00876	2	461 FARNHAM AVE
NORTH MAIN ST REALTY LLC	0245	169.02	21.01		343900	09507	00388	4B	445 MAIN ST
NORTH MAIN ST REALTY LLC	0245	169.02	21.05		344100	09507	00396	4B	447 MAIN ST
NORTON(ETAL),CINDY	0149	100	25		205800	09185	00275	2	131 SPRING ST
NOSONOV, ILYA A.	0229	155	59		320100	03514	01132	2	160 COLUMBIA LN
NOVIK,JAMES & JUNE	0254	174.07	33		356300	06528	00121	2	16 GREENLAWN DR
NOVOTNY, KATHRYN G	0263	176.04	7		369500	04563	01750	2	49 TRUDY DR
NOWAK,PIOTR & MARIE	0120	75	18.01		167300	07024	00513	2	515 FARNHAM AVE
NOWAK,RYSZARD & ELEZBIETA	0104	64	58		144200	08331	00049	2	163 CORABELLE AVE
NOWOSIELECKI,WALLACE	0280	209	39		392100	08369	00744	2	86 AVE C
NUCCITELLI, JOSEPH	0008	4	51		010500	02381	00029	2	260 FARNHAM AVE
NUCCITELLI,JOSPEH&DANKO,CHERIE	0332	251	51		454100	04154	01109	2	29-31 LINDEN ST
NUNES, WILTON R & MARIO S	0331	251	19		452600	03160	00307	2	38-40 HOWARD ST
NUNES,MARIO & SARA R.	0325	248	32		444300			2	61 KEASLER AVE
NUNEZ, LEOPOLDO & VANESSA	0132	91	7		182800	02923	00231	2	43 HUNTER ST
NUNEZ, STERLIN & IRIS	0082	53	63		111400	05305	01187	2	263 WESTMINSTER PL
NUNEZ,ANDREA CIOLINO	0142	97	7.24		196400	06901	00896	2	70 SAINT JOSEPH BLVD
NUNEZ,CONRADO& SONIA & ALEJANDRO	0062	42	13		084400	04921	00217	2	41 ROOSEVELT AVE
NUNEZ,JORGE	0095	60	21		130600	09117	00001	2	270 WESTERVELT PL
NUNEZ,JORGE M	0163	109	27		225400	08770	00492	2	61 GROVE ST
NUNEZ,JUAN & GEISAH	0354	268	28		486500	08919	00049	2	59 STOKES ST
NUNEZ,LETICIA	0292	220	15		408400	03808	00701	2	81 AVE E
NUNEZ,SANTIAGO & MARIBEL	0321	241	6		438400	08651	00230	2	15 HAMILTON AVE
NUNEZ,SARA L.	0069	48	11		094500	08593	00961	2	58 MONROE ST
NUNNO & NUNNO PTR LLC	0123	81	1			02897	01915	4B	2 ARNOT ST
NUNNO, WILLIAM R & KATHIE	0067	46	20		091700	09542	00011	1	133 GROVE ST
NUNNO,ALISA & TRACIE	0070	49	1		095500	07572	00104	2	168 WOODSIDE AVE
NUNNO,ALISA & TRACIE	0150	100	46		207100	07572	00108	2	90 JAMES ST
NUNNO,ALISA,& TRACIE	0150	100	45		206800	07572	00100	2	88 JAMES ST
NUNNO,ALISA50%,D'AMICO,F.25%&T.25%	0049	31	1		066600	04006	00319	2	245 SO MAIN ST
NUNNO,ALISA50%,D'AMICO,F.25%&T.25%	0236	159.01	3		330700	04003	01339	2	5 BOYD 91 CHURCH ST
NUNNO,LOIS	0085	55	35.02		116200	07549	00491	2	414 FARNHAM AVE
NUNNO,WILLIAM R & KATHIE	0067	46	22		091800	09542	00011	2	135 GROVE ST
NUNNO,WILLIAM R.& KATHIE	0055	36	12		074700	07090	00589	4A	79 SO MAIN ST
NUNNO,WILLIAM R.& KATHIE	0056	37	20		076200			4A	53 SO MAIN ST
O'BRIEN,CARLOS & ROSA	0005	3	20.03		006600	08544	00772	2	169 WESTMINSTER PL
O'DOWD,EDWARD J(V)ROBERTA	0187	125	21.05		259100	04923	00413	2	9 DAVIS DR
O'HARE JAMES J & MARILYN R	0266	176.09	9		374600	08386	00829	2	8 HANCOCK ST
O'KANE, JENNIFER	0255	174.09	3		359000	02487	01945	2	38 LONGVALLEY RD
O'KELLY,SEAN K	0066	45	3		090000	04346	00713	2	126 HUNTER ST
O'SHEA,KEVIN	0118	73	27		163500	08677	00836	2	487 WESTMINSTER PL
OCHAB, EDWARD & D. LIGGIO	0312	233.03	61.06	C0056		08464	00094	2	204B TERHUNE AVE
OCHOA, JOSE & JIMENA	0355	269	19		487700	01181	01094	2	95 CHARLTON AVE

TAXING DISTRICT NO. 31 LODI

COUNTY NO. 02 BERGEN

NAME OF OWNER ADDITIONAL OWNERS	PAGE NO.	BLOCK NO.	LOT NO.	LOT QUALIF.	ACCOUNT NO.	DEED BOOK PAGE	CLASS	PROPERTY LOCATION
OCHOA, WALTER F & ERICA E	0356	269	50		489200	02694 00650	2	2 PASADENA AVE
OCHOA,JORGE & ROCIO D.B.	0355	269	17		487600	08814 00904	2	91 CHARLTON AVE
OCONNOR III, JOHN J&JENNIFER F	0193	125.06	16		268700	03519 00074	2	38 PINE ST
OCWEN LOAN SERV. LLC.	0254	174.08	10		357200	02379 01342	2	16 LONGVALLEY RD
OCWEN LOAN SERVICING LLC	0136	93	17		188000	01821 00530	2	59 SPRING ST
ODATAALLA, MAHMOUD	0201	132	29		279900	09483 00436	4B	CORABELLE AVE
ODEH, HUSSEIN (ETAL)	0184	123	24		255400	01862 00914	2	244 PATERSON AVE
ODURO,LETICIA A.	0157	105.01	12		216700	04748 01088	2	110 AUTUMN ST
OECHSNER, GENICE	0360	272	1		495200	09622 00093	2	52 CLARK ST
OFFER, JOHN T	0189	125.02	6		262200	03569 00039	2	12 LEO PL
OHENE-ADU, KWAME O	0185	124	13		256400	02847 01526	2	22 JAMES PL
OLADUNJOYE,GIDEON	0026	17	29		04144	00154	2	124 HOME PL UNIT 2
OLEJARZ, MICHAEL B & MICHELE M	0314	234	4		428700	00613 00798	2	203 TERRACE AVE
OLIVEIRA, DANIEL (ETAL)	0147	99.02	12		202700	01503 00707	2	86 AUTUMN ST
OLIVER, KAREN & DOROTHY	0337	256	305		462400	02408 00913	2	9 SAINT JOSEPH BLVD
OLIVERI,MARIA T.	0086	56	16		117000	07585 00946	2	272 WESTMINSTER PL
OLLICUP PROPERTY LLC	0182	122.01	95		252200	02470 02402	4A	105 ROUTE 46
OLOKUNGBEMI,ANTHONY A & RACHEL O	0021	12	31		029900	08111 00496	2	90 GARFIELD AVE
OM-60 SOUTH MAIN STREET LLC	0047	29	8		064000	03177 01794	4C	60 SO MAIN ST
OMERAGIC,SADIJA & ALMIR	0037	26	11		050200	09106 00300	2	27 CHESTNUT ST
ONCE, CARLOS ROCANO & KEVIN	0201	132	23		279700	04489 00820	2	270 CORABELLE AVE
ONGTECO, LINO	0262	176.03	3		368200	00793 01323	2	6 ANNETTE TERR
OOTAS, LLC	0294	223.01	34		412300	01672 02040	2	69 AVE F
OPENDOOR PROPERTY TRUST I	0187	125.01	2		259700	05272 00359	2	3 BARBARA CT
ORACHEV, VENTZISLAV & ORACHEVA,LORA	0205	136	59.02		284800	03811 00334	2	260 COLUMBIA AVE
ORACHEV, VENTZISLAV ETAL	0205	136	59.03		284900	03893 00048	2	258 COLUMBIA AVE
ORDONEZ, VLADIMIR PAUL ETAL	0017	10	5		023500	04748 00936	2	116 WESTERVELT PL
ORFANOS,DIMITROS & DESPINA	0297	225	190.04		416200	07526 00889	2	160 CHURCH ST
ORIGIONAL LOT	0306	233	53		0	00000 00000	2	149 NORWOOD AVE
ORIKAT,AHMAD	0079	52	74.02		108200	09190 00473	2	534 HARRISON AVE
ORIOI,MARIO G ETAL	0022	13	8.01		030600	03947 00505	2	3 CHARLES ST
ORJUELA,LINA	0140	96	12.01		193400	04363 00341	2	57 WASHINGTON ST
ORLANDO, MARILYN	0145	98	24		199900	02104 01477	2	12 HILLCREST AVE
ORLOWSKI,PAWEL & BOZENA	0057	38	19		077800	08260 00280	2	35 CENTRAL AVE
ORTEGA, CHARLES	0203	136	14		282400	01716 01043	2	269 GARIBALDI AVE
ORTEGA, CHRISTOPHER & ROQUE,GABRIEL	0330	250	65		451600	03113 01062	2	133 HAMILTON AVE
ORTEGA, ROCIO	0068	47	13		093000	02546 00352	2	12 MONROE ST
ORTEGA,WELLINGTON	0014	8	18		019100	08769 00746	2	78 WESTERVELT PL
ORTEZ,JOSE&SANCHEZ,YOLANDA CARRADA	0344	260	50		471800	05033 00396	2	15 BRUCE CT
ORTIZ (ETALS),MIRIAM FUNES	0186	125	21.03		258900	09205 00130	2	5 DAVIS DR
ORTIZ, LUZ O	0189	125.02	20		262900	04644 01172	2	1 N WOODSIDE AVE
ORTIZ, RAUL & SONIA L & ALEX Y	0211	141	9		293800	02479 00982	2	376 GARIBALDI AVE
ORTIZ, TYLER ETALS	0343	259	223		471000	04184 01364	2	252 CHURCH ST
ORTIZ,ALVA-LINA	0220	151	13		307900	00006 00757	2	23 KENNEDY DR
ORTIZ,DARIO ETAL	0095	60	28		131000	05042 01668	2	109 ARNOT ST
ORTIZ,MARIEN	0227	154	51		317000	08471 00688	2	95 GARIBALDI AVE
ORTIZ,ORLANDO & SILVIA R	0245	170	28.02		344400	00336 00469	2	536 MAIN ST
ORZEL, TOMASZ & BARBARA	0313	233.03	61.06			03478 00892	2	204E TERHUNE AVE
ORZEL,ADAM	0310	233.03	61.06			04702 01800	2	186D TERHUNE AVE
OSCAR, KETLANDE	0054	35	1		073600	02059 01590	2	182 PROSPECT ST
OSMANI, BUJAR	0325	248	56		445600	01966 01480	2	111 KEASLER AVE
OSMANI, FISNIK & SYDERITA	0058	40	7		079600	04494 00934	2	175 PROSPECT ST
OSMANI, FISNIK & SYDETITA	0058	40	5		079500	02192 01378	2	163 PROSPECT ST
OSMANI, MENTOR & ARJETA	0075	51	49		103200	00937 00942	2	341 FARNHAM AVE
OSHOWSKY,LORI A	0264	176.06	3		370600	08109 00824	2	6 TRUDY DR
OSORIO,JAIME & ROCIO YEPEZ	0210	140	44.01		293200	08708 00549	2	16 COLUMBIA AVE
OSORIO,MELISHA	0043	29	1.01		059000	09170 00376	2	44 SO MAIN ST #5M
OSPINA, VALENTINA & ABARCA, JAY	0309	233.03	61.06			03212 00524	2	185A TERHUNE AVE
OSTROS,BOGDAN & HELEN	0031	21	22		040900	06166 00279	2	1 PATTON ST
OSUBA,JAIME & SHIRLEY FRANCO	0255	174.08	19		358400	03797 00310	2	19 REDSTONE LN
OSUMI, KEIKO	0169	115	36		234100	09490 00060	2	21 LAWRENCE AVE
OUIJO,JOSE JR.	0223	152	24.01		312200	07625 00742	2	139 KENNEDY DR
OVALLE, MARIA V	0217	143.01	16.23		302800	01948 01971	2	69 MITCHELL ST
OVANEZIAN, DESPINA SIMONA	0077	52	36		106000	03257 01060	2	469 FARNHAM AVE
OWANO,NELLY ATIENO	0226	154	21		315800	03736 00217	2	35 GARIBALDI AVE
OYUELA,IVAN A.& LETICIA	0219	145	37		306100	08035 00347	2	81 KIMMIG AVE
PABLIO-SANCHEZ, MANILYN	0323	247	9		442600	02290 01432	2	18 MARION AVE
PACCIANI,ROBERTO & PATRICIA	0043	29	1.01		058300	08651 00189	2	44 SO MAIN ST #5E

TAXING DISTRICT NO. 31 LODI

COUNTY NO. 02 BERGEN

NAME OF OWNER ADDITIONAL OWNERS	PAGE NO.	BLOCK NO.	LOT NO.	LOT QUALIF.	ACCOUNT NO.	DEED BOOK	DEED PAGE	CLASS	PROPERTY LOCATION
PACHECO, CRISTHIAN W	0243	167.01	29		341300	04418	01967	2	12 ROSELLE AVE
PACHECO, MELVIN & MARIA L	0082	53	70		111800	01882	02060	2	245 WESTMINSTER PL
PACHECO, YOEL CUBA ETAL	0335	253	1.01		458500	04921	01315	2	20 BORIG PL
PACHON JR, RICARDO ALBERTO	0090	58	13		123300	03599	00123	2	386 WESTMINSTER PL
PACI (ETAL), MICHAEL M	0034	22	30		046100	08539	00292	2	69 RICHMOND ST
PACI III, SALVATORE & JADON	0010	6	2		013300	04269	00837	2	216 WESTMINSTER PL
PACI, CHRISTOPHER & LAUREN	0117	73	11		162800	02321	01430	2	457 WESTMINSTER PL
PACKER, NEIL	0046	29	5	C006B	063400	08478	00575	2	50 SO MAIN ST #6B
PADILLA, ALBA	0284	212	17		397600	03917	01106	2	69 AVE C
PADOVANO, DAWN M	0165	111	3		228000	04851	01575	2	160 HUNTER ST
PADRON, ROBERT	0323	244	43		441700	08310	00291	2	72 SHERMAN AVE
PAEZ, RAMON	0141	97	7.02		195600	00986	00029	2	175 UNION ST
PAGAN, JOSEPHINE	0179	121	39		248400	04662	01739	2	267 PATERSON AVE
PAGAN, JULIO C	0354	267	10		485400	04671	01650	2	123 CHURCH ST
PAGANO, FRANK J & MARYANN	0221	151	23		308300	05213	00081	2	45 KENNEDY DR
PAGANO, FRANK J & MARYANN	0222	151	65		310100	05213	01855	2	62 GARIBALDI AVE
PAGANO, GIUSEPPE ANTONIO	0144	98	5		198900	05149	01720	1	HUNTER ST
PAGANO, THOMAS J & JOSEPH S ETALS	0149	100	29		206000	04536	00689	2	67 PROSPECT ST
PAGANO, GIUSEPPE & PATRIZIA	0144	98	3		198800	07236	00956	2	90 HUNTER ST
PAHIMA, JEAN	0215	143	29		300000	05283	00862	2	26 MITCHELL ST
PAHOUNTIS, SOPHIA	0048	30	29		065600	04873	00324	4A	35 TERHUNE AVE
PAINTER, ANITA	0180	121	49		248900	01547	00070	2	245 PATERSON AVE
PAJARO, JULIANA C	0272	202	28		382800	09423	00219	2	58 AVE A
PAKO REALTY CORPORATION	0270	192.02	1		379700	02067	02009	2	184 ESSEX ST
PAKOS, WIESLAW & BARBARA	0098	62	8		136200	04182	00958	2	40 BURNS AVE
PALACIOS, IVAN G	0013	7	30		018100	01937	01939	2	29 BRYANT PL
PALADIN, SERGIO & SERGIO JR	0309	233.03	61.06	C0003		09109	00016	2	183C TERHUNE AVE
PALADINES, LUIS R & LUIS F	0364	277	15		501600	04642	00364	2	14 MAC ARTHUR AVE
PALADINO (ETALS), SHANON	0112	68	42.01		156100	00262	00543	2	216 CORABELLE AVE
PALADINO, DAWN M & JAYNE	0212	142	20		295600	03263	01506	2	39 KEASLER AVE
PALADINO, LEE ANN	0172	117	33		237400	03751	01423	2	177 PATERSON AVE
PALADINO, SERENA (ROSARIA)	0142	97	12.01		197200	05258	00109	2	102 SAINT JOSEPH BLVD
PALADINO, AGUSTINO & CONCETTA	0355	269	13		487400	06934	00843	2	83 CHARLTON AVE
PALADINO, BRIAN & BARBARA	0036	25	15		049100	07917	00316	2	21 RICHMOND ST
PALADINO, ROSARIO & PATRICIA	0059	40	40		081400	08903	00387	2	40 ROOSEVELT AVE
PALANGE JR, PAUL A	0151	101	15		208500	02941	01140	2	87 JAMES ST
PALASTI, STEVEN	0259	175.01	2		364000	01425	01194	2	3 CALVIN AVE
PALIKODATH, BABU M & SHINY B	0252	174.07	16		354600	08647	00338	2	17 LONGVALLEY RD
PALMA, MARCO & GALARRAGA, J.	0175	119	46		241600	09637	00441	2	99 LAWRENCE AVE
PALMIERI, LORRAINE	0310	233.03	61.06	C0019		09514	00350	2	186B TERHUNE AVE
PALTINGCA, ISABELO T. & MARILOU M.	0222	151	57		309800	07698	00752	2	84 GARIBALDI AVE
PALUGE, THOMAS	0151	101	11		208200	02068	02323	2	75 JAMES ST
PALUMBO, MARY LEE	0090	58	22		123700			2	321 WESTERVELT PL
PAM & GABI LLC	0173	119	1		239100	03854	00042	4A	256 UNION ST
PAN GRAPHICS, INC	0245	169.02	9		343400	08167	00992	4B	339 MAIN ST
PANAGIOTOU, GEORGE	0137	94	15		190100	00222	01253	2	54 PROSPECT ST
PANAZZOLO, LAURA M	0259	175	36		363800	00935	02475	2	552 NO MAIN ST
PANCHAL, JANNETTE	0200	131	1		278600	08637	00678	2	350 WESTERVELT PL
PANCHAL, ARVIND	0103	64	36		143000	06924	00664	2	207 CORABELLE AVE
PANIAGUA BARRERA, PRISCILLA ETAL	0104	65	1.01		144600	02290	00039	2	56 FIRST ST
PANIAGUA, TONY	0013	8	8		018600	05017	00290	2	35 CHARLES ST
PANTANO, JAMES	0242	165	58.01		339100	01501	01134	2	56 CALVIN AVE
PANTANO, JAMES & HEAGNEY, SCOT	0246	172	7		346100	03683	00463	2	61 CALVIN AVE
PANYKO, JOHN	0184	123	33		255800	07940	00438	2	266 PATERSON AVE
PANZERA, JOHN 50% & BERARDI, M&F 50%	0365	277	19		502000	04857	00319	2	8 CHARLES CT
PAP REAL EST OPERATIONS LLC	0316	235	29		432000	01841	00574	2	95 MCKINLEY AVE
PAP REAL ESTATE OPERATIONS LLC	0014	8	16			01639	00558	2	82 WESTERVELT PL
PAPADOPOULOS, ADALIZ	0166	112	10		229300	02911	00080	2	11 JACKSON PL
PAPAJANI, KOSTI & JULIA IRENE	0314	234	43		429700	04990	01148	2	88 MCKINLEY AVE
PAPAJIC, DEJAN	0042	29	1.01	C004M	057600	02251	00886	2	44 SO MAIN ST #4M
PAPAJIC, MILOS & NADA	0040	29	1.01	C002K	054600	08209	00675	2	44 SO MAIN ST #2K
PAPAROZZI, AMELIA	0073	50	60		100300	07868	00184	2	287 FARNHAM AVE
PAPAROZZI, FRANK & JAMIE	0150	101	5		207800	08127	00392	2	67 JAMES ST
PAPAROZZI, GARY	0012	6	53		015900	07780	00569	2	95 FIRST ST
PAPAROZZI, LAWRENCE	0163	109.01	30.02		225800	08284	00822	2	53 GROVE ST
PAPAROZZI, LAWRENCE L A	0136	93	20		188300	09404	00011	2	76 PROSPECT ST
PAPAROZZI, LAWRENCE L.A.	0156	105.01	4		216300	08879	00113	2	111 HUNTER ST
PAPAROZZI, LAWRENCE L.A.	0163	109.01	57		226200	07331	00991	2	124 JAMES ST

TAXING DISTRICT NO. 31 LODI

COUNTY NO. 02 BERGEN

NAME OF OWNER ADDITIONAL OWNERS	PAGE NO.	BLOCK NO.	LOT NO.	LOT QUALIF.	ACCOUNT NO.	DEED BOOK	DEED PAGE	CLASS	PROPERTY LOCATION
PAPPAS,JAMES (S)&JUNE	0002	2	1		002500	06524	00400	2	203 FARNHAM AVE
PAPPAS,NICHOLAS&GLENEARA BATES-	0103	64	32		142800	04219	01839	2	216 BURNS AVE
PAPRANIKU, AVDERIM	0100	62	59		138200	01650	00043	2	41 CORABELLE AVE
PARDO,CARLOS & SANDRA	0326	249	27		446800	08772	00930	2	38 PUTNAM ST
PARIAG,ELIZABETH	0117	73	13		162900	08093	00972	2	453 WESTMINSTER PL
PARIKH,HARSHAD M.& PRATIMA	0028	18	25		038000	07433	00323	2	117 HOME PL
PARILLO, JOHN & JASON	0147	99.02	10		202600	00769	00361	2	82 AUTUMN ST
PARISEN,DAVID & BRIGITTE	0259	175	31		363600	08120	00222	2	560 NO MAIN ST
PARISI, GIUSEPPA	0330	250	63		451500	06003	00415	2	137 HAMILTON AVE
PARK PLACE LODI LLC	0115	69	1.12		159400	03324	01761	4B	6-9 PARK PL
PARKER,TONYA	0235	158	3		327900	09302	00054	2	12 HOPE ST
PARKMAN,KIERNAN&ZHAGUI,LISSETH	0295	223.01	60		413600	04573	01476	2	121 AVE F
PARRA, KARINA	0358	270	53		91900	05235	01441	2	256 PASADENA AVE
PARRA,MARISOL (HERNANDEZ,HILDA...)ET	0328	250	5		448700	04572	00035	2	12 GARDEN ST
PARTSINEVELOS, CHRISTOS	0315	235	11		431300	03235	01797	2	100 KIPP AVE
PASADENA ASSOC LLC	0320	238	44		437100	09014	00193	4C	123 PASADENA AVE
PASADENA ASSOC LLC	0320	238	49		437200	09014	00193	4C	125 PASADENA AVE
PASCUAL,VICTOR & RAQUEL	0261	176.01	5		366600	08941	00174	2	21 TRUDY DR
PASHAM, MONIKA & SUJATHA D	0048	30	12		64900	04800	00998	2	15 TERHUNE AVE UNIT 3
PASSENTI,DIANE C.	0111	68	7		154300	07647	00283	2	72 ARNOT ST
PASTOR, JOHN A	0249	174.05	11		349400	03462	01553	2	15 BLUERIDGE RD
PATALANO,ARLENE J.	0067	47	6		092700	00000	00000	2	28 MONROE ST
PATEL, CHIRAG	0314	234	7		428800	02133	01254	2	209 TERRACE AVE
PATEL, CHIRAG & SHIRALL	0103	64	19		142100	01609	00515	2	192 BURNS AVE
PATEL,DEVANGIBAHEN & PRAVINCHANDRA	0122	76	16.07	C0011		04133	00120	2	7-11 SHERMAN AVE
PATEL, HEMALL N & VAISHALL	0203	136	16.01	C0001		01118	00749	2	230 COLUMBIA AVE UNIT 1
PATEL, HIREN	0232	156	37.01		323500	02891	01091	2	17 GREEN CT
PATEL, JAY & MADHUBEN P	0148	100	10		204900	04853	00461	2	97 SPRING ST
PATEL, NARENDRA & BHAIRAVI	0200	130	65.02		278500	01370	01763	2	265 CORABELLE AVE
PATEL,DIMPLE&KUMAR,ATUL	0203	136	16.01	C0002		04896	00143	2	230 COLUMBIA AVE UNIT 2
PATEL,GITA B.	0360	271	35		494000	07777	00733	2	166 PASADENA AVE
PATEL,JATIN M&NIMISHABEN	0039	29	1.01	C001C	053300	04175	00653	2	44 SO MAIN ST #1C
PATEL,JITEN A&KRISHNA	0236	159.01	2.01	C0001	330000	04946	00344	2	81 CHURCH ST
PATEL,KANTI S. & ILA K.	0255	174.09	2		358900	07208	00155	2	36 LONGVALLEY RD
PATEL,NARENDRA M & ILA	0227	155	4		318100	07533	00416	2	105 GARIBALDI AVE
PATEL,PAULOMI	0218	145	8		304600	09609	00365	2	76 KEASLER AVE
PATEL,PRAKASH & NIRU	0060	41	3		082300	07246	00815	2	76 KIPP AVE
PATEL,PRAVIN & NIRMALA	0203	136	12		282200	08061	00398	2	265 GARIBALDI AVE
PATEL,PRERANA V. & VIPUL G.	0053	34	32		073200	07898	00058	2	25 MCKINLEY AVE
PATEL,SANDIP G. & NILAM C	0341	258	235		466900	08410	00487	2	230 CHURCH ST
PATEL,SURESHBHAI M ETALS	0329	250	28		449800	04018	00150	2	54 GARDEN ST
PATEL,TEJAL & BINA	0352	265	91		482500	08486	00661	2	84 CHARLTON AVE
PATEL,VARSHA	0274	204	16		384800	09283	00262	2	23 AVE A
PATEL,VIJAY & RANJANA	0296	224	2.07		414300	07875	00499	4B	20 META LN
PATEL,VIRENDRABHAI & KAILASHBEN V.	0018	10	39		025400	07628	00235	2	23 HOME PL
PATIRE,JOANN & ANTHONY	0019	10	49		025900	08654	00788	2	45 HOME PL
PATTERSON, JAMES & JOYCE	0030	21	3		040100	02916	01142	2	80 RICHMOND ST
PATTI, PAUL	0284	212	19		397700	02617	02083	2	75 AVE C
PATTI,LEONARD J. & VICTORIA	0273	202	37		383300	06603	00771	2	74 AVE A
PAULI,ROBERTO & ESTHER	0207	137	9	C0003		08684	00027	2	274 GARIBALDI AVE C0003
PAULINO, LEONEL & CEDENO, KATHLEEN	0164	109.01	68		226700	04324	00747	2	148 PATERSON AVE
PAULISON, MICHAEL	0148	100	3		204600	02038	01151	2	85 SPRING ST
PAVESIO(ETAL),GEORGE	0032	21.01	42		043300	08182	00022	2	17 MARY ST
PAVLOVIC,MIRKO & MILICA	0170	116	24.02		235100	08916	00009	2	38 WOODSIDE AVE
PAWLAK,STEPHEN	0096	61	9		132800	08035	00320	2	294 WESTERVELT PL
PAWLK,CHRISTIAN & BOGDAN	0190	125.03	55.01		264700	04925	00726	2	33 PINE ST
PAWLUK,DANIEL	0025	17	5		034700	05049	00492	2	80 HOME PL
PAYNE, CECIL L	0143	97	14.03	C0010	197700	02996	01806	2	209 UNION ST # 10
PAZ, EDUARDO	0186	125	20.01		258500	04705	01767	2	263 UNION ST
PAZ, WILMA	0132	91	1.01		182400	08583	00404	2	31 HUNTER ST
PAZ,MARIA	0261	176.02	1		367100	08757	00534	2	36 BLUERIDGE RD
PAZ,STELLA ROCIO&DELGADO,RYAN C	0250	174.06	17		352000	04977	00047	2	3 WHITEOAK DR
PEAT,MAUREEN M	0370	279	17		509000	08745	00231	2	80 MAC ARTHUR AVE
PECORARO, VINCENT TRSTE	0087	56	60		119300	03394	00457	2	183 WESTERVELT PL
PECORARO,JOSEPH &ROSE MARY	0204	136	34	C0001	283400	07574	00114	2	309 GARIBALDI AVE
PEDEVILLANO, DENNIS & NATALIE	0019	10	65.02		027200	01530	01792	2	15 PARK AVE
PEDONE,JOSEPH & JOYCE	0355	269	29		488200	06304	00183	2	63 CHRISTOPHER ST
PEGUERO, PEDRO & BELGICA	0036	25	37		049300	01498	01169	2	28 CHESTNUT ST

TAXING DISTRICT NO. 31 LODI

COUNTY NO. 02 BERGEN

NAME OF OWNER ADDITIONAL OWNERS	PAGE NO.	BLOCK NO.	LOT NO.	LOT QUALIF.	ACCOUNT NO.	DEED BOOK PAGE	CLASS	PROPERTY LOCATION
PEGUERO, JONCARLOS & ANGELIN REYNOSO	0189	125.02	10		262400	03143 00185	2	18 LEO PL
PEKIC, FRANO & DAVILA, VALERY VARGAS	0055	37	6		075600	03270 02457	2	24 CENTRAL AVE
PELAEZ, ARTURO & PABON, YOLANDA	0004	2	58		005500	07238 00317	2	245 FARNHAM AVE
PELAK, PATICIA A	0167	113	29		231300	08534 00824	2	171 TERRACE AVE
PELLUMBI, AIDA & HAMIT	0136	93	39.02		188800	03183 00441	2	46 JAMES ST
PENA JR, ALEXANDER	0363	276	21		499300	02914 00763	2	41 MAC ARTHUR AVE
PENA-PENA, CARLOS & BRENDA	0198	129	27			02347 00650	2	99 RICHMOND ST
PENA, CARLOS JOSEPH LOZA ETAL	0209	139	12.02		291500	03879 00246	2	33 WISSE ST
PENA, STEPHEN & FELICIANO, NEREIDA M	0349	264	90		478400	02478 00802	2	281 CHURCH ST
PENA, ALEX A	0100	62	52		137900	09118 00807	2	55 CORABELLE AVE
PENA, CARMEN	0209	139	1.01		291000	09160 00001	2	341 GARIBALDI AVE
PENA, EDUARDO I & CAMELIA	0370	279	18		509100	04944 01094	2	82 MAC ARTHUR AVE
PENA, GLENNY & JOSE F ADAMES	0066	45	20		090600	09274 00202	2	22 MADISON ST
PENA, RAMON & MINERVA	0289	218	38		404700	08569 00097	2	24 AVE E
PENABAD, CARLOS & CONSTANCE	0275	204	52		386700	07643 00007	2	84 AVE B
PENAFIEL, MARIO ETALS	0090	58	30		124300	02978 02339	2	303 WESTERVELT PL
PENNER, MARY ANN	0106	66.01	11		147400	04939 01897	2	48 RIVER ST
PEOPLES, JOHN A & KRISTI D MOORE(V)	0183	123	1		254300	02143 00913	2	204 PATERSON AVE
PEOPLES, JOHN A & KRISTI D MOORE-	0183	123	1		254300	02143 00913	15F	204 PATERSON AVE
PEPE, AUGUST JAMES	0259	175.02	3		364700	01851 02275	2	29 CALVIN AVE
PEPIN, PABLITO A (ETAL)	0357	270	15		490000	01524 01240	2	143 CHARLTON AVE
PEPS COURT II LLC	0282	211	1		395100	04984 01103	4C	422 MAIN ST
PERA DEVELOPMENT LLC	0037	26	26		050500	03847 01830	2	16 NORWOOD AVE
PERAINO ETTA	0029	19	8		039300	05162 00311	2	442 PASSAIC AVE
PERAINO, ANTHONY & JILL	0047	29	21		064300	07813 00844	2	88 SO MAIN ST
PERAINO, VICTOR & GAIL A	0062	42	33		085200	08689 00069	2	57 KIPP AVE
PERALTA NASPUD & SANTIAGO PERALT VAZ.	0239	162	1		334800	05098 00666	2	18 SIDNEY ST
PERALTA, DANIEL	0323	247	4		442300	01684 01670	2	95 HAMILTON AVE
PERALTA, GARY & PILAR MENDOZA DE	0103	64	39		143200	02774 00792	2	199 CORABELLE AVE
PERALTA, RAYMI A	0271	202	3.01		381400	04790 01965	2	362 NO MAIN ST
PERCONTI, GEORGIA	0070	49	11		096000	07218 00401	2	146 CENTRAL AVE
PERDOMO, WILLIAM	0352	266	31		483500	02981 00583	2	167 CHURCH ST
PERDOMO, YOLLIZ (MENDEZ)	0275	204	48		386500	04416 00354	2	92 AVE B
PEREDA, ELSA	0208	137	30		288700	08530 00037	2	316 GARIBALDI AVE
PEREIRA, DILVER ARIEL COREA	0019	10	63.02		026900	04147 01809	2	63 HOME PL
PEREIRA, JOSE H & MARIA FATIMA	0301	230	11		421600	00493 01969	2	100 RICHMOND ST
PEREIRA, JOSE I & ERLINDA	0287	217	51		402200	02504 01218	2	76 AVE E
PEREIRA, WILSON	0117	73	8		162600	02561 00456	2	449 WESTMINSTER PL
PEREIRA, WILSON	0117	73	10		162700	02759 02087	2	451 WESTMINSTER PL
PEREIRA, WILSON	0160	106.02	8		220900	03097 02442	2	178 BELL AVE
PEREZ GARCIA, CLARIBEL C ETAL	0273	204	9		384400	04709 00504	2	9 AVE A
PEREZ, DIOGENES	0015	9	30		021300	04578 01382	2	54 HOME PL
PEREZ, IGNACIO ARTURO ETAL	0063	43	8		086500	03490 01095	2	31 HILLCREST AVE
PEREZ, LIDA L & GUZMAN, ELENA A	0315	234	54		430200	03386 02262	2	110 MCKINLEY AVE
PEREZ, MADELINE	0108	67	1.08		151100	01338 01970	2	116 CORABELLE AVE
PEREZ, MANUEL & NORMA	0208	137	33		288900	03072 01761	2	324 GARIBALDI AVE
PEREZ, MANUEL & NORMA	0208	137	47			03678 01423	1	GARIBALDI AVE. REAR
PEREZ, NELLY	0290	219	23		406100	01428 00330	2	41 AVE E
PEREZ, SAMANTHA	0124	82	17		171700	04210 01089	2	11-15 CENTRAL AVE
PEREZ, VERONICA	0309	233.03	61.06	C0009		04368 00395	2	184B TERHUNE AVE
PEREZ, YSNALDO	0036	25	13		049000	04848 00588	2	27 RICHMOND ST
PEREZ, ANTIA	0290	219	27		406300	08739 00331	2	49 AVE E
PEREZ, CARLOS & ARELLANO, BEATRIZ	0221	151	16		308000	08271 00511	2	29 KENNEDY DR
PEREZ, DIGNA B & ELINOR B	0165	112	1		228900	08301 00831	2	144 WOODSIDE AVE
PEREZ, LORENA	0257	174.11	10		361000	04526 01078	2	3 SHADY LN
PEREZ, LYDIA	0009	5	13		011700	09078 00164	2	65 WESTERVELT PL
PEREZ, PEDRO & LUCIA	0167	113	21		230900	07952 00985	2	159 TERRACE AVE
PERILLO, MICHELLE	0105	65	7		145000	01083 00590	2	14 CORABELLE AVE
PERILLO, GERALD & JO ANN	0069	48	14		094700	06519 00125	2	54 MONROE ST
PERILLO, ROSEMARIE	0096	61	1		132400	06992 00262	2	114 ARNOT ST
PERITO, ROSALINDA	0149	100	37		206400	02123 01853	2	72 JAMES ST
PERNICE, JOHN & MARIA	0105	65	27		146300	07197 00889	2	43 RIVER ST
PERNICE, SALVATORE & BENEDETTA	0339	258	134		465300	05945 00197	2	49 JAMES PL
PERPEPAJ, ROBERT P	0225	154	2		314700	03351 00053	4A	MAIN ST
PERPEPAJ, ROBERT P	0225	154	4		314800	03351 00053	2	346 MAIN ST
PERRICHO, ROSA	0235	158	2		327700	05908 00312	2	6 HOPE ST
PERRONE, MICHELLE & TOSCANO, J.	0327	249	37		447200	00536 00197	2	51 GARDEN ST
PERSAUD, YASODRAH & PREMNAUTH	0290	219	21		406000	01848 02085	2	37 AVE E

TAXING DISTRICT NO. 31 LODI

COUNTY NO. 02 BERGEN

NAME OF OWNER ADDITIONAL OWNERS	PAGE NO.	BLOCK NO.	LOT NO.	LOT QUALIF.	ACCOUNT NO.	DEED BOOK PAGE	CLASS	PROPERTY LOCATION
PERSICO, R., A. & M. JOSEPHINE (LE)	0144	98	10		199200	08437 00695	2	13 ROOSEVELT AVE
PERZ, JOHN T	0368	278	5		506300	04702 01504	2	63 MAC ARTHUR AVE
PETRASEK, DARLENE	0291	220	9		408100	08262 00558	2	69 AVE E
PETRESKI, JORDANKA	0312	233.03	61.06	C0049		08618 00148	2	203A TERHUNE AVE
PETRIC, STEPHEN M	0104	64	53		143900	01956 00240	2	173 CORABELLE AVE
PETRILLO, SALVATORE & LUISA	0140	96	16		194000	06871 00964	2	40 LIBERTY ST
PETRILLO, SALVATORE & LUISA	0148	100	1		204200	06112 00228	2	75 PROSPECT ST
PETRILLO, SALVATORE & LUISA	0148	100	1.01		204300	09895 00504	2	71 PROSPECT ST
PETRILLO, SALVATORE & LUISA	0168	115	8		232800	07803 00228	4A	224 UNION ST
PETRILLO, SALVATORE & LUISA	0168	115	13		232900	07803 00228	4A	230 UNION ST
PETRILLO, SALVATORE & LUISA	0176	120	8.01		243600	09097 00281	2	60 LAWRENCE AVE
PETRILLO, SALVATORE & LUISA	0176	120	17		244100	07993 00967	2	80 LAWRENCE AVE
PETRISIN, RAYMOND J & MARY	0024	15	7		033300	06032 00192	2	28 PARK AVE
PETROWSKY, MICHAEL	0250	174.06	11		351400	05237 00264	2	3 FERNDAL CT
PETRUCCELLI, MICHAEL & JAMES	0143	97	14.03	C0001	197700	08783 00303	2	209 UNION ST #1
PETTAH REALTY LLC	0025	17	24.01		035600	04345 01315	2	116 HOME PL
PETTIFORD (ETAL), JEFFERY	0152	103	4.02		210200	09587 00202	2	111 WASHINGTON ST
PEZZA, NICK	0017	9	60		023200	09533 00403	4B	385 PASSAIC AVE
PEZZUTI, MARIE G.	0322	244	39		441300	07820 00136	2	11 MARION AVE
PFLUEGER, RICHARD J. & HELEN	0300	229	63		420800	07054 00570	2	277 PASADENA AVE
PHAM, KHOA	0100	62	61		138300	01765 00555	2	39 CORABELLE AVE
PHAN, TONY	0098	61.01	72		135800	01800 00239	2	38 CONTANT AVE
PHANNIS, MICHAEL	0304	232	1		424700	01520 00281	2	144 NORWOOD AVE
PIANO, ANTHONY M	0367	277	45		504700	02627 02178	2	2 WISSE CT
PIATKOWSKI, MATEUSZ	0352	265	87		482300	02829 02250	2	92 CHARLTON AVE
PIAZZA, HAROLD D. JR. & ROSALIE J.	0323	247	7		442500	08808 00047	2	14 MARION AVE
PIAZZA, JOHN & PEREZ, CELESTE	0074	51	8	C0009		09398 00414	2	396 HARRISON AVE #9
PICARIELLO, EDWARD R	0091	58	45		124900	00416 00826	2	424 WESTMINSTER PL
PICININI, PATRICIA	0340	258	151.01		466100	08046 00349	2	7 ROOSEVELT PL
PICINIC ASSOC LLC	0336	254	9		459800	09563 00309	4B	24 VREELAND ST
PICINIC, DIANO & DIANE	0272	202	30		382900	07902 00318	2	60 AVE A
PICINICH, DOMINICK & ARDITO, MELISSA	0098	61.01	63.01		135400	04332 00818	2	226 BURNS AVE
PIDRV-USHPA, SILVIA K	0128	89	30		177500	04139 01605	2	25 MASSEY ST
PIECYK, TOMASZ & MAGDALENA	0157	105.01	25		217500	02053 01278	2	119 HUNTER ST
PIECZONKA, FRANCISZEK & JANINA	0028	18	15		037500	07765 00592	2	97 HOME PL
PIEDRA, LUIS E & ISaura G	0128	89	36		178100	00685 01663	2	92 CHURCH ST
PIEDRA, MICHELA & ALVARADO, EDGAR	0128	89	34		177900	04033 00328	2	35 MASSEY ST
PIELA, BERNARD	0298	225	198		416700	02848 01261	2	6 CHRISTIE ST
PIELA, FRED JOHN ETALS	0154	103	15.05		212700	04621 01493	2	142 LIBERTY ST
PIENIAZEK, SLAWOMIR & AGNIESZKA	0072	50	41		099500	04300 01116	2	325 FARNHAM AVE
PIENIAZEK, SLAWOMIR & AGNIESZKA	0006	3	43		007700	03507 00799	2	160 FARNHAM AVE
PIERCE, JOAN (S) (W)	0268	176.12	8		377400	04572 00042	2	74 TRUDY DR
PIERCE, MICHAEL J & MARIA R	0261	176.02	3		367300	08282 00152	2	40 BLUERIDGE RD
PIETSCHNIG, JOHANN & NANCY ANN	0146	99.01	31		201700	07898 00855	2	80 SPRING ST
PIGNATORA, DANIEL	0047	29	12		064100	05186 01134	4A	72 SO MAIN ST
PIGNATORA, DANIEL & ANN & CARMINE	0162	109	17		224300	05309 01230	2	139 HUNTER ST
PIGNATORA, DANIEL & ANN	0162	109	16		224200	05996 00077	2	141 HUNTER ST
PILGER, CARMEN	0078	52	48.03		106900	05656 00018	2	437 FARNHAM AVE
PIMENTAL, WILLIE	0309	233.03	61.06	C0007		01332 00522	2	183G TERHUNE AVE
PIMENTEL, MARIANKA	0290	219	15		405600	02577 00428	2	21 AVE E
PIMENTEL, MAYELINE & SOSA, ARIEL	0284	212	24		397900	03694 00571	2	83 AVE C
PINA, NESTOR & FAJARDO GABRIELA PERALT	0343	259	217		470700	04113 00900	2	264 CHURCH ST
PINCKNEY, WILLIAM & MARJORIE	0064	43	30		087700	05219 00018	2	65 KIPP AVE
PINEDA PRECIADO, RAMON ELIAS ETAL	0083	54	28		113400	02091 01571	2	135 ARNOT ST
PINEDA, GERMAN BALLESTEROS ETAL	0101	63	33		140500	05123 00722	2	131 CORABELLE AVE
PINEDA, MARIANELA (ETAL)	0233	157	7		325000	01822 01598	2	41 CHURCH ST
PINEDA, MARIELA ETALS	0186	125	14		257900	04156 00772	2	16 NORTH WOODSIDE AVE
PINGHERA, ANTHONY & JULIA	0261	176.02	6		367600	07214 00868	2	29 TRUDY DR
PINGUIL, SAUL FAVIN QUIZHPILEMA ETAL	0355	269	7		487100	04986 01016	2	71 CHARLTON AVE
PINK, SHARON	0185	124	11		256300	02577 00228	2	16 JAMES PL
PINKIERT, CAROLYN	0173	119	8		239500	07462 00564	2	270 UNION ST
PINNOLA, SALVATORE & CARMELA	0249	174.05	20		350300	07786 00461	2	33 BLUERIDGE RD
PINOS (ETAL), JOSE	0078	52	61		107600	01234 00544	2	409 FARNHAM AVE
PINOS-RODRIGUEZ, CELIO R ETAL	0331	251	34.01		453300	04684 01452	2	65 LINDEN ST
PINOS-RODRIGUEZ, CELIO R ETAL	0196	127	39		272200	02918 00195	2	228 GROVE ST
PINOS-TENEZACA, CRISTIAN	0133	91	19		183700	04441 00480	2	106 PROSPECT ST
PINTADO (ETALS), YOLANDA	0283	211	24		396100	08806 00711	2	34 AVE D
PINTO, FRANK & CAROLINE	0263	176.06	1		370300	07647 00806	4A	2A TRUDY DR

TAXING DISTRICT NO. 31 LODI

COUNTY NO. 02 BERGEN

NAME OF OWNER ADDITIONAL OWNERS	PAGE NO.	BLOCK NO.	LOT NO.	LOT QUALIF.	ACCOUNT NO.	DEED BOOK PAGE	CLASS	PROPERTY LOCATION
PINTO, FRANK J & CAROLINE	0222	151	81		310800	06503 00604	2	32 GARIBALDI AVE
PINTO, PHILIP J & CHRISTINE	0199	130	25		276700	08402 00366	2	486 WESTMINSTER PL
PINTOSKI, LAMBE & ANGELINA	0322	244	17		440800	00012 01221	2	65 HAMILTON AVE
PIPARO, JOSEPH JR & VERENA	0284	212	14		397500	09468 00214	2	65 AVE C
PIRES, MANUEL	0145	99.01	6		200400	08619 00549	2	75 AUTUMN ST
PIRONE, MARK & GILES. JOSEPH PETER	0051	32	36.01		070300	04023 01834	2	122 TERRACE AVE
PIRRONE, SALVATORE	0234	158	1		327500	07985 00385	2	2 HOPE ST
PIRRONE, SALVATORE	0234	158	1.01		327600	07985 00385	2	HOPE ST (REAR)
PISANO, GIOVANNI (V)	0252	174.06	34		353700	05423 00335	2	8 BLUERIDGE RD
PISCITELLO, GARY L. & SANDRA	0063	42	52		086100	06508 00412	2	36 HILLCREST AVE
PISKO, ROBERT (V)	0167	113	23		231000	06353 00007	2	161 TERRACE AVE
PISTAVROS PROPERTIES LLC	0240	164	42.01		336700	08829 00005	4A	75 ROUTE 46 WEST/SIDNEY S
PISZKER, JANET	0295	223.01	50		413100	08612 00170	2	101 AVE F
PITOCCO, JOSEPH M & BARBARA	0168	114	1.02		232000	08562 00377	2	375 UNION ST
PITT, LEONARD & RICARDO	0173	119	9		239600	02469 00056	2	274 UNION ST
PITTI, A. & VITA (ETALS)	0036	25	9		048800	08587 00996	2	31 RICHMOND ST
PLAITIS, ANDREAS & DILLIS, MARIA	0061	42	1		083900	04894 01355	2	72 CENTRAL AVE
PLESS, SCOTT & JOSEPH D & GAYLE	0355	269	11		487300	03490 01848	2	79 CHARLTON AVE
PLESS, GARY & ROSALIE	0140	96	14.01		193700	07763 00432	2	45 WASHINGTON ST
PLLANA, ARLINDA	0041	29	1.01	C004A	056500	03971 00373	2	44 SO MAIN ST #4A
PLUAS, MARCOS	0252	174.07	15		354500	02295 00240	2	15 LONGVALLEY RD
PLUCHINO, MARY (W)	0248	174.05	2		348500		2	6 LUCILLE DR
PODESTA, KATHLEEN V	0305	233	21		426100	08605 00736	2	230 TERRACE AVE
POENOU, KOKOU	0364	277	6		500700	09261 00025	2	4 MAC ARTHUR AVE
POKHREL, RAJESH & SARITA BARAL	0275	204	56		386900	05088 01713	2	74 AVE B
POLANCO, ALEXIS	0243	166	30.01		340500	03233 02117	2	28 RIVERVIEW AVE
POLANCO, JASELIS & DAVIS	0260	176	3		365600	04678 01193	2	4 CALVIN AVE
POLANCO, ALEXIS & VIVIAN ISAAC	0243	166	32.01		340600	00152 02205	2	30 RIVERVIEW AVE
POLANCO, JOSEFA	0237	159.02	9		331700	08830 00757	2	32 BOYD ST
POLANCO, JUAN A	0206	136	96		287000	09484 00057	2	200 COLUMBIA AVE
POLANCO, LUZ V	0126	88	15.01		174100	05054 01435	2	68 UNION ST
POLANCO, PEDRO D & SARA	0093	59	60		128400	09366 00033	2	63 BURNS AVE
POLETTI, JOYCE	0367	277	53		505500	08866 00177	2	14 NO SAVOIE ST
POLICASTRO, RICHARD & KAREN	0192	125.04	8		266300	07271 00890	2	15 ROBERT CT
POLISSE, ROBERT & LINDA MAE	0061	41	18		083000	07126 00842	2	95 ROOSEVELT AVE
POLISSE, ROBERT & LINDA MAE	0061	41	18.01		083001	07126 00842	2	97 ROOSEVELT AVE
POLITO, PATRICIA (ETAL)	0084	55	19		115300	01555 01577	2	381 WESTMINSTER PL
POLITO, KAREN (AKA) VISCANA (ETAL) (V)	0328	250	9		448900	07872 00707	2	18 GARDEN ST
POLITO, PATRICIA A.	0232	157	4		324800	07191 00491	2	49 CHURCH ST
POLLARO, AMANDA AMORUSO ETALS	0112	68	36		155700	05309 01531	2	196 CORABELLE AVE
POLO, JUAN & JULIETH	0324	248	22		444100	08316 00253	2	148 HAMILTON AVE
PONG, WILLIAM E. & LINDA M.	0107	66.01	26		147900	08309 00557	2	25 BERNICE PL
PONTELLI, RUSSELL	0205	136	92		286700		1	COLUMBIA AVE
PONTIER (ETAL), ALLYSON M	0221	151	28		308500	09285 00374	2	55 KENNEDY DR
PONTILI, TERESA	0202	136	6		281900	05273 00106	2	255 GARIBALDI AVE
PONTILLO, SALVATORE & DENISE	0265	176.07	9		372600	07637 00370	2	46 TRUDY DR
POPLAWSKI, MATT & BEATA	0036	25	1.02			03367 01295	2	40 CHESTNUT ST
POPOSKI, ALEKSANDAR & NATASA	0035	23	9		047100	02599 01279	2	68 NORWOOD AVE
POPOSKI, NIKOLA & JASMINA	0136	93	36		188500	03931 01098	2	34 JAMES ST
POPP, GERTRUDE (W)	0326	249	14		446200		2	14 PUTNAM ST
POPRAVAK, ROSEANNE	0336	256	279		460900	08157 00771	2	142 CHURCH ST
PORCO, VINCENT D & MARIE L.	0264	176.07	1		371800	07099 00565	2	30 TRUDY DR
PORCO, VINCENT D. (V) & MARIE L.	0264	176.07	2		371900	06102 00403	2	32 TRUDY DR
PORTER, SUZETTE	0023	14	18		032500	00585 02035	2	35 FIRST ST
PORTELLO, BRENALDINO	0010	6	20		014300	08701 00896	2	178 WESTMINSTER PL
POSADAS (ETALS), FERNANDO	0260	176	1		365300	09090 00246	2	43 RIVERVIEW AVE
POTOCZAK, CHERYL	0107	66.01	33		148200	00124 01400	2	11 BERNICE PL
POTORTI, LILLIAN M. (W)	0359	271	14		493000	07055 00309	2	203 CHARLTON AVE
POTROS, AZER & ISIS	0140	96	19		194300	08115 00575	2	30 PROSPECT ST
POTTER, PATRICK & MICHELE	0262	176.03	7		368600	08413 00144	2	5 ARLENE GROVE
POURIA, MEHDI & SARAHIAN, SANAZ	0014	8	11		018800	03138 01614	2	41 CHARLES ST
POZO, JULIO ETAL	0254	174.08	14		357700	04590 01160	2	24 LONGVALLEY RD
POZOS POZOS, NICOMEDES ETAL	0003	2	28		004000	03048 01942	2	274 HARRISON AVE
PRANZO, MATTHEW & HARPREET, KAUR	0142	97	8.03		196600	03546 00528	2	90 SAINT JOSEPH BLVD
PRECIADO, JAVIER	0137	94	12.01	C000A	189800	04125 01569	2	31A JAMES ST
PRECIADO, KELVIN & VILLACIS, SOFIA	0059	40	24		080500	02813 01426	2	41 KIPP AVE
PREKAS, ANTONIOS & ANGELA	0036	23	32		048000	07282 00455	2	71 CHESTNUT ST
PRELICH, FRANK D. (V) & BARBARA L.	0242	165	63.01		339300	06102 00281	2	64 CALVIN AVE

TAXING DISTRICT NO. 31 LODI

COUNTY NO. 02 BERGEN

NAME OF OWNER ADDITIONAL OWNERS	PAGE NO.	BLOCK NO.	LOT NO.	LOT QUALIF.	ACCOUNT NO.	DEED BOOK	DEED PAGE	CLASS	PROPERTY LOCATION
PREPIS, GEORGE & ILLIANNA MARIE	0079	52	74.04	C0008	108400	04626	01242	2	524 HARRISON AVE UNIT 8
PRESTI, ERIN	0274	204	23					2	41 AVENUE A
PRESTIGE HOLDING CAPITAL LLC	0019	10	62		026800	05203	00698	4A	401-407 PASSAIC AVE
PRIME PROPERTIES & DEVELOPMENT LLC	0335	254	7		000000	02699	00400	4A	20 VREELAND ST
PRIMO65 LLC	0338	257	183		463500	03475	00678	2	65 SAINT JOSEPH BLVD
PRIOR, SPRING DAWN	0235	158	4		328100	08583	00708	2	16 HOPE ST
PRIVARA, DEANNA/ FOGGE ERNEST & B(LE)	0159	106	13		220400	03444	00867	2	125 JAMES ST
PROGNI, ALVARO&ANGJELA	0276	204	84		388300	04829	01444	2	18 AVE B
PROJECT CAPRICORN FUND V LLC	0123	81	4		169200	04904	01912	4A	20 ARNOT ST
PROJECT CAPRICORN FUND V LLC	0123	81	5		169300	04904	01912	4B	100 GRAHAM LN
PROJECT CAPRICORN FUND V LLC	0123	81	26		169600	04904	01912	1	UNITED DRIVE
PROKSHI, ARDIT & KARAOICA, ASTRIT	0193	125.06	8		268200	05084	00265	2	18 PINE ST
PROSCIA, ANDREW W (V)	0183	123	3		254400	04741	00097	2	208 PATERSON AVE
PROSPERI, AGATA & LOUIS A	0105	65	21		145900	03799	01914	2	57 RIVER ST
PROVIDENZA RAIA TRSTE	0200	130	57		278100	03147	01273	2	385 WESTERVELT PL
PRUDEN, MICHELLE	0331	251	26		452900	02335	00476	2	52 HOWARD ST
PSARIANOS, JOHN	0090	58	33		124400	04602	00530	4A	299 WESTERVELT PL
PUBLIC HOUSING AUTHORITY	0129	89	37		178200			15C	15 MASSEY ST
PUBLIC HOUSING AUTHORITY	0129	89	38		178300			15C	RENNIE PL
PUBLIC HOUSING AUTHORITY	0170	116	17.01					15C	UNION STREET
PUBLIC HOUSING AUTHORITY	0245	169.02	20.02		343700	04728	00224	15C	375 MAIN ST
PUBLIC SERVICE ELECTRIC & GAS CO.	0225	153	13		314200			1	GARIBALDI AVE
PUCCIARELLI, JUDITH	0066	46	10		091300	03541	01930	2	112 CENTRAL AVE
PUGLISI, FRANK & GIUSEPPINA	0360	271	37		494100	08683	00574	2	160 PASADENA AVE
PUIG, MIGUEL&SHELBI F YOUNG-	0121	76	16.01	C0001		04049	01371	2	596 HARRISON AVE UNIT 1
PULIDO, MONICA	0043	29	1.01	C005G	058500	08407	00280	2	44 SO MAIN ST #5G
PULLA, SEGUNDO & MARIA	0262	176.03	1		368000	09603	00236	2	10 ANNETTE TERR
PULLUOI, KLARETA & NESTI ETALS	0017	10	11		023900	03894	00437	2	69 PARK AVE
PUNTER, ANTHONY	0059	40	34		081100	08746	00070	2	52 ROOSEVELT AVE
PURAN, ANOOP & KATIE L	0282	210	26		395000	02996	01245	2	16 AVE C
PURPLE VIOLET LLC	0248	174.02	15		347900	01832	02005	4A	110 ESSEX ST
PURSIMA, JOHN & KATRINA	0268	176.11	7		376300	08177	00651	2	2 YOLANDA PL
PUTT, ROBERT S & DOLORES W	0308	233.02	60	C0018		01952	00443	2	18 STAAL LN
PUZIO, LINDA	0349	264	88		478300	00892	01552	2	277 CHURCH ST
PUZIO, WIESLAW (WESLEY) TRSTE	0049	30	47		066500	02266	01203	2	14 HENRY ST
PUZIO, STANISLAW	0049	31	9		067000	08954	00117	2	15 HENRY ST
PYRA, ANDREZEJ & MALGORZATA BARBARA	0091	58	49			05099	01093	2	9 WARREN ST
QASEMI, SAID JAWAD ETALS	0345	260	191		473900	02618	02105	2	316 CHURCH ST
QASSIS, SAMMY	0204	136	54		284500	02444	01403	2	264 COLUMBIA AVE
QUALLIU, LIRI	0309	233.03	61.06	C0013		08387	00741	2	184F TERHUNE AVE
QUATRONE, DONNA	0093	59	51.02			04820	00604	2	73 BURNS AVE
QUESADA-ZELAYA, JORGE A ETAL	0197	129	12		274400	02910	00872	2	100 CHESTNUT ST
QUEZADA, HARDY S	0173	119	4.01		239300	02821	00868	2	264 UNION ST
QUIMI, KARLA	0164	110	1.01		226900	04553	01276	2	134 WOODSIDE AVE
QUINLAN-D'ANNA, LINDA M.	0275	204	54		6800	06865	00532	2	80 AVE B
QUINN, MARTIN GERARD & JOANNE E	0228	155	8		318300	05264	01516	2	113 GARIBALDI AVE
QUINONES, MIRIAM	0067	46	28		092100	04526	01614	2	17 MONROE ST
QUINTERO, CARLOS & LEIGH	0359	271	9		492800	03399	00594	2	191 CHARLTON AVE
QUINTERO, ADRIANA	0325	248	50		445300	09056	00458	2	99 KEASLER AVE
QUIROZ, RODRIGO & CERVANTES, ERICA	0012	6	56			04807	01776	2	145 WESTERVELT PL
QUISPE, SANTOS E	0211	142	8		295000	04378	01662	2	13 KEASLER AVE
QURESHI, MAQSOOD A ETALS	0109	67	1.11			03955	01934	2	124 CORABELLE AVE
R & MAY TRANSPORTATION CO LLC	0115	71	26.01		160800	04850	01291	4A	30 ROUTE 46
RABIGI, PASQUALE & MARGARET	0315	234	49		430000	02866	00212	2	100 MCKINLEY AVE
RACERO, PEDRO & ISABEL	0253	174.07	27		55700	08663	00216	2	28 GREENLAWN DR
RACHELSKI, THOMAS & ELIZABETH	0063	42	45		085800	00310	00466	2	52 HILLCREST AVE
RACHKO, RIYAD & HEKMAT	0162	109	14		224000	02896	00545	2	151 HUNTER ST
RADOJEVIC, DRAGOLJUB	0037	26	9		050100	09348	00214	2	37 CHESTNUT ST
RADONCIC, AGARD & ELDINA	0111	68	19		155000	08831	00694	2	172 CORABELLE AVE
RAE REALTY ASSOC LLC	0201	132	1		279000	08713	00839	4C	49 CONTANT AVE
RAEVIN LLC	0194	126	5			09361	00124	4A	247 ROOSEVELT AVE
RAEVIN LLC	0194	126	8		270000	00364	02013	4A	245 ROOSEVELT AVE
RAEVIN, LL	0302	230.08	21.01			09428	00390	4A	58 TERHUNE AVE
RAEVIN, LLC	0194	126	3		269800	01558	01077	2	55 TERHUNE AVE
RAGAEY, AYMAN M & EID, AYAH	0358	270	59		492200	03204	00840	2	250 PASADENA AVE
RAHMAN AND NOOR LLC	0014	9	3		019900	02820	01497	2	94 WESTERVELT PL
RAHMAN, SARDAR MUHAMMAD MONZURUR ET	0020	11	10	C000A	128000	04259	00466	2	17A S. CORABELLE AVE
RAIA (BENEFICIARY), THOMAS	0224	153	1.02		313700	08369	00509	4A	162 GARIBALDI AVE

TAXING DISTRICT NO. 31 LODI

COUNTY NO. 02 BERGEN

NAME OF OWNER ADDITIONAL OWNERS	PAGE NO.	BLOCK NO.	LOT NO.	LOT QUALIF.	ACCOUNT NO.	DEED BOOK	DEED PAGE	CLASS	PROPERTY LOCATION
RAIA, THOMAS	0224	152	35		312700	05914	00235	2	150 GARIBALDI AVE
RAIA, THOMAS	0225	153	15		314300	05802	00028	2	30 VICTOR ST
RAIA, THOMAS & GLORIA	0225	153	5		313800	08318	00379	4A	170 GARIBALDI AVE
RAINY DAY PROPERTIES LLC	0334	252	53		458000	03181	00597	4B	23 VREELAND ST
RAJKOVSKI (ETALS), ZIVKO & LILE	0081	53	52		110900	08832	00357	2	285 WESTMINSTER PL
RAK, KORDIAN & BESHOLLI, MIGENA	0014	8	9		018700	03382	01203	2	37 CHARLES ST
RAMADANI, ELISABETA & KRISTI	0132	91	5		182700	02342	01163	2	37 HUNTER ST
RAMIREZ, CARMELO & MARIA	0357	270	13		489900	02796	02332	2	139 CHARLTON AVE
RAMIREZ, JACINTO (ETAL)	0026	17	29	C0006		01837	01831	2	124 HOME PL UNIT 6
RAMIREZ, MARIA ALEJANDRA ETAL	0024	15	1.02		033100	03066	00279	2	2 SO CORABELLE AVE
RAMIREZ, BARAQUIEL	0132	91	15		183400	00306	01442	2	118 PROSPECT ST
RAMIREZ, DENNY	0150	101	7		207900	04491	01490	2	69 JAMES ST
RAMIREZ, GLORIA	0235	158.02	6		329500	09402	00360	2	6 EASTGATE CT
RAMNAUTH, CHANDRAWATTIE	0324	247	61			03295	01401	2	99 HAMILTON AVE
RAMON, PABLO F ETAL	0121	76	16.04		168200	04541	01598	2	570 HARRISON AVE
RAMOS (ETALS), IRENE ZAK	0156	104	9		216000	08592	00561	2	5 PROSPECT ST
RAMOS-TORRES, ALESSANDRO I	0085	56	3	C0001		03173	00220	2	246 WESTMINSTER PL UNIT 1
RAMOS, ANTONIO TREVINO	0233	157	17		325600	04806	01983	2	26 GREEN CT
RAMOS, ELIS RANGEL & RICHARD R	0339	258	122		464700	01853	00334	2	121 LEO PL
RAMOS, JESENIA	0065	43	51		088600	04472	01625	2	132 GROVE ST
RAMOS, JOSE & DINORA	0295	223.01	56		413400	01774	00888	2	113 AVE F
RAMOS, KATY D & RUMILDA	0297	225	192		416400	04745	00458	2	192 RAGONESE ST
RAMOS, MANUEL	0207	137	17.01		288100	02125	00604	2	294 GARIBALDI AVE
RAMOS, MANUEL & JACKIE	0212	142	12		295200	03334	02272	2	23 KEASLER AVE
RAMOS, MARK	0079	52	74.04	C0001	108400	03256	00937	2	524 HARRISON AVE UNIT 1
RAMOS, ANTONIO & ROSA	0208	137	61		288200			2	298 GARIBALDI AVE
RAMOS, JUANA & LAUREANO, JORGE	0205	136	66		285200			1	250 COLUMBIA AVE
RAMOS, LAUREANA	0018	10	24		024500	04544	01437	2	43 PARK AVE
RAMOS, MANUEL & ROSA	0325	248	41		444900	07339	00983	2	81 KEASLER AVE
RAMPERSAUD, DHARMENDRA & LATCHMIN	0120	75	4		166500	02333	00424	2	544 HARRISON AVE
RANA, DILIPKUMAR BHIKHUBAI ETAL	0360	271	57		495000	04427	00285	2	122 PASADENA AVE
RANA, VIPIN ETALS	0315	234	59		430500	02540	01996	2	118 MCKINLEY AVE
RANA, ARVINDKUM & PRAVINA	0150	100	46.01		207000	07484	00403	2	98 JAMES ST
RANA, KHUSMAN & SONAL	0265	176.07	8		372500	09118	00265	2	44 TRUDY DR
RANA, VIPIN & MITA	0307	233	56		427700	07078	00429	2	155 NORWOOD AVE
RANAUDO, MARY ANN	0319	237	12		435600	00796	01591	2	131 KIPP AVE
RANDAZZO, CIRO & ANTONINA	0002	1	35			05938	00238	4A	216 HARRISON AVE
RANDAZZO, PETER (S)	0210	140	15		292300	09620	00296	2	387 GARIBALDI AVE
RANI, NEELAM	0069	48	5		094200	03342	01258	2	68 MONROE ST
RANNOU, ANTHONY	0089	57	34		121900	01935	01001	2	269 WESTERVELT PL
RAPPA, S. & J. & MANZELLA, F.	0362	276	5		496900	07064	00008	2	9 MAC ARTHUR AVE
RASCHT, INC.	0271	194.02	1		380600	08164	00820	4A	366 ESSEX ST
RASHDA BIBI & ZABER HUSSAIN	0351	265	76		481900	02783	00334	2	43 CHRISTOPHER ST
RASHID, ASAD	0291	220	1		407700	03610	00029	2	53 AVE E
RASO, IVELESSE C	0261	176.01	7		366800	04462	01805	2	39 BLUERIDGE RD
RASPAVOLO, RAYMOND	0177	120	21		244300	01257	00095	2	90 LAWRENCE AVE
RASSAM, MANAL	0028	18	11		037300	00033	01110	2	87 HOME PL
RASTOCKY, CAROL TRSTE	0170	116	32		235400	05240	00545	2	209 BELL AVE
RAVAL, GIRISH & NIRMALA	0065	44	8		089100	06723	00239	2	100 HUNTER ST
RAVENDA JR, MICHAEL ETAL	0184	123	15		255000	04606	00134	2	232 PATERSON AVE
RAVENDA, MICHAEL & SHARON	0135	92	27		186900	01171	01131	2	13 SUMMER ST
RAVENDA, MICHAEL & SHARON	0184	123	13		254900	06793	00869	2	228 PATERSON AVE
RAYMONDI, AGUSTINA ETAL	0105	65	13		145400	05218	00710	2	24 CORABELLE AVE
RAZI, PASHA	0293	220	61		410700	04452	01541	2	66 AVE F
REALMONTE, PETER (V) & ELENA	0007	4	23.01		009100			2	217 WESTMINSTER PL
REALMUTO, VINCENZO & ENZA	0279	209	3		390200	07673	00472	2	35 AVE B
REALMUTO, VINCENZO & ENZA	0279	209	5		390300	08179	00845	2	37 AVE B
REALPE, EDUARDO & SUSANA	0065	43	53		088700	08132	00647	2	128 GROVE ST
REANTRAGOON, SOMBUN & ANNETTE	0362	276	15		498500	08206	00797	2	29 MAC ARTHUR AVE
REANTRAGOON, SOMBUN & ANNETTE	0366	277	41		504300	08475	00832	2	44 MAC ARTHUR AVE
REBECCA A CICAR	0267	176.11	5		376100	08571	00182	2	81 TRUDY DR
REBELLON, KATE	0049	31	20		067500	03503	01347	2	33 HENRY ST
RECINOS-PALMA, CARMEN M	0013	7	21		017700	02217	00077	2	56 WESTERVELT PL
RECINOS, WILFREDO A & MARINA L	0045	29	1.01	C007G	061300	05005	00721	2	44 SO MAIN ST UNIT 7G
RECIO, JOHANNA GUZMAN	0021	12	12		028900	05247	00462	2	347 PASSAIC AVE
RED APPLE LODI NJ LLC NJ	0296	224	2.02		004000	03673	00350	4B	ROUTE 17 (RADIO TOWER)
REDWOOD, KARINA & HERNANDEZ, RONALD D	0303	231	1.01		423100	04214	01020	2	237 GROVE ST
REED, SUSAN B	0008	4	46		010200	06915	00129	2	252 FARNHAM AVE

TAXING DISTRICT NO. 31 LODI

COUNTY NO. 02 BERGEN

NAME OF OWNER ADDITIONAL OWNERS	PAGE NO.	BLOCK NO.	LOT NO.	LOT QUALIF.	ACCOUNT NO.	DEED BOOK	DEED PAGE	CLASS	PROPERTY LOCATION
REGAL REALESTATE GROUP LLC	0320	239	2		437800	03785	00928	4A	499 BALDWIN AVE
REGAL REALESTATE GROUP LLC NJ	0320	239	4		437900	03785	00928	4A	501 BALDWIN AVE
REGAL REALESTATE GROUP LLC NJ	0320	239	8		438000	03785	00928	4A	505 BALDWIN AVE
REGALBUTO, FRANCESCO & MARIA ROSA	0260	176	7		366000	09479	00423	2	39 RIVERVIEW AVE
REIS (ETAL), KAREN	0058	39	25		079200	08230	00182	2	16 ROOSEVELT AVE
REIS, KAREN M ETAL	0023	14	4		031600	02141	01447	1	PASSAIC AVE
REIS, KAREN M ETAL	0023	14	6		031700	02141	01447	4A	451 PASSAIC AVE
REIS, KAREN M ETAL	0159	106	10.02		220100	02141	01433	2	115 JAMES ST
REIS, JOSE DOS & ILDA NEVES	0353	266	36		483800	04808	00327	2	175 CHURCH ST
REIS, JOSEPH D. & ILDA A.	0057	39	1		078100	06812	00508	2	80 HUNTER ST
REITMEYER, CLAUDIA & RENEE	0242	165	53.01		338900	03376	01351	2	48 CALVIN AVE
RELIABLE ASSOCIATES	0298	226	1		417300	07181	00957	4C	83 CHRISTOPHER ST
REN, WEN HUA	0288	218	1		402900	08887	00230	4A	450 MAIN ST
RENAUD, DANIEL	0313	233.03	61.06	C0072		04870	00128	2	206F TERHUNE AVE
RENDON, DIEGO ALDEMAR SUAREZ	0251	174.06	28		353100	04070	01452	2	20 BLUERIDGE RD
RENDON, BOLIVAR & LUZ	0233	157	21		325800	06883	00368	2	9 HOPE ST
RENE, WALNA & DENISE	0131	90	16		181400	08019	00375	2	56 CHURCH ST
RENGIFO-FLORES, JOISSY EDITH	0353	267	6		485200	04880	00756	2	115 CHURCH ST
RENGIFO, HENRY M & SAGRARIO P	0029	19	6.01		039100	01030	00416	2	438 PASSAIC AVE
RENNA, MARK & LISA	0347	263	116		475600	07966	00841	2	333 CHURCH ST
RENOVALES, MICHAEL	0249	174.06	3		350600	05001	01854	2	5 GREENLAWN DR
RERECICH, GINA & ANTONIA	0356	270	1		489300	02891	00703	2	56 CHRISTOPHER ST
RETAMAL, BLANCA R.	0090	58	38		124600	07855	00914	2	408 WESTMINSTER PL
REY, MARIA	0035	23	11		047200	06464	00342	2	64 NORWOOD AVE
REYES (ETALS) EVETTE	0154	103	15.04		212600	08197	00550	2	140 LIBERTY ST
REYES (ETC), ROBERTO A	0242	166	12.01		339900	00513	01931	2	14 RIVERVIEW AVE
REYES MONTES, ALVIS A	0130	90	8		180500	01568	00706	2	24 CHURCH ST
REYES, CAROLS & MIAROSE ETAL	0040	29	1.01	C002G	054300	03425	01381	2	44 SO MAIN ST APT #2G
REYES, ELIZABETH (BECERRA)	0098	62	10		136300	02268	01510	2	44 BURNS AVE
REYES, ELLYS H	0101	63	12		139300	02238	01049	2	130 BURNS AVE
REYES, ISRAEL ETALS	0351	265	61		481200	XXXXX	XXXXX	2	225 CHURCH ST
REYES, JUAN PAREDES	0354	269	1		486700	05222	00536	2	56 STOKES ST
REYES, LUIS ETAL	0241	165	21.01		337700	02303	02359	2	25 RIVERVIEW AVE
REYES, SAMUEL	0094	59	75		129100	02428	01181	2	33 BURNS AVE
REYES, GEORGE (V) ELIZABETH	0219	145	32		305800	07967	00017	2	93 KIMMIG AVE
REYES, IVETTE	0180	121	47		248800	09393	00060	2	249 PATERSON AVE
REYES, MONICA	0212	142	10		295100	04659	00855	2	17 KEASLER AVE
REYNOLDS, NARDIA	0329	250	47		450700	03120	01176	2	39 HOWARD ST
REYNOSO, AUSTRALIA	0201	132	45		280200	08689	00174	4A	151 DELL GLEN AVE
RHODE, RAYMOND H & KATHLEEN A	0356	269	31		488300	04452	00857	2	67 CHRISTOPHER ST
RHODE, SAMANTHA J	0096	61	11		132900	02052	00140	2	296 WESTERVELT PL
RIBAUDO, FRANCESCO & GRAZIA	0184	123	22		255300	04773	00223	2	242 PATERSON AVE
RIBAUDO, FRANCESCO & GIUSEPPE	0333	252	9		455500	05702	00055	2	18-20 LINDEN ST
RIBAUDO, FRANCESCO & GRAZIA	0125	88	10.04		173300	04772	01679	4C	42 UNION ST
RIBAUDO, GIUSEPPE	0179	121	15			06508	00426	2	260 BELL AVE
RIBAUDO, GIUSEPPE & ANGELA	0169	115	23		233400	07057	00463	4A	252 UNION ST
RIBEIRO, JOAQUIM M & MARIA M	0071	50	25		098600	08519	00386	2	352 HARRISON AVE
RIBEIRO, MIGUEL & MARIA	0352	266	29		483400	08136	00427	2	161 CHURCH ST
RIBEIRO, OLIVEIROS V. & MARIA O.	0081	53	37.02		110200	08495	00816	2	59 WILLARD ST
RIBIERO, MANUEL M. & MARIA	0054	36	8		074400	07432	00489	2	14 LINCOLN PL
RICCIO, RYAN & DANALEE	0247	172	17		346400	01904	00369	2	12 GUNTER AVE
RICCO, GLENNIS M	0322	244	41		441500	01888	00689	2	80 SHERMAN AVE
RICCO, JOSEPH A & STEPHANIE	0192	125.05	4		267000	09287	00188	2	212 SAINT JOSEPH BLVD
RICCOBONO, SALVATORE & MARIA	0226	154	23		315900	06797	00222	2	39 GARIBALDI AVE
RICH, BYRON (V)	0233	157	16		325500	04753	00956	2	24 GREEN CT
RICH, BYRON (V)	0233	157	16	X	325500	04753	00956	15F	24 GREEN CT
RICHARD KISSOON & AFZAI KARIM	0193	125.06	14		268600	02133	00363	2	34 PINE ST
RICHARD REIMAN	0016	9	45		022200	02205	01170	2	24 CHARLES ST
RICHARDSON, PAUL & CINTRON, CELIA	0086	56	35		118100	02401	01962	2	310 WESTMINSTER PL
RIDGIGUES PHILLIP & LAVONNE	0186	125	21.01		258700	08727	00544	2	1 DAVIS DR
RIEGER, RUSSELL & RACHEL	0050	31	29		067900	05465	00140	2	46 MARY ST
RIFON, MANUEL & BARBARA	0085	56	6		116600	06639	00792	2	250 WESTMINSTER PL
RIGOLSI, (W) ALICE J	0352	266	34		483700	09493	00311	2	169 CHURCH ST
RILEY JR, ROBERT M & THERESA A	0194	125.06	21.01		269200	02501	00117	2	200 SAINT JOSEPH BLVD
RIOS, JORGE & MIGDALIA G ETAL	0260	175.02	7		365100	05162	01713	2	7 CALVIN AVE
RIOTTO, VINCENT & MARIA	0066	46	5		091000	07254	00085	2	120 CENTRAL AVE
RIOTTO, VINCENT & MARIE	0062	42	18		084600	09104	00385	2	53 ROOSEVELT AVE
RIOU, YVONNE	0160	107	12		222100	05813	00449	2	146 WASHINGTON ST

TAXING DISTRICT NO. 31 LODI

COUNTY NO. 02 BERGEN

NAME OF OWNER ADDITIONAL OWNERS	PAGE NO.	BLOCK NO.	LOT NO.	LOT QUALIF.	ACCOUNT NO.	DEED BOOK	DEED PAGE	CLASS	PROPERTY LOCATION
RIPALDA, OSCAR I. & MAUREEN	0232	156	40.01		324100	08375	00306	2	21 CHURCH ST
RISPOLI, LOUIS A (V) & ELAINE	0357	270	35		491000	06315	00206	2	100 PASADENA AVE
RISTOVSKI, KRISTIJAN	0309	233.03	61.06	C0004		04261	01571	2	183D TERHUNE AVE
RISTOVSKI, KRISTIJAN	0311	233.03	61.06	C0036		03623	01353	2	201A TERHUNE AVE
RIVAS (ETAL), MANUEL A	0230	155	67		320500	01400	01432	2	136 COLUMBIA LN
RIVAS (ETALS), DOMINGO	0254	174.08	13		357500	00296	00035	2	22 LONGVALLEY RD
RIVAS-CALDERON, MARTA Y	0253	174.07	20		355000	05066	01447	2	25 LONGVALLEY RD
RIVAS, JUAN ETAL	0091	59	2		125700	01579	01069	2	154 WESTERVELT PL
RIVAS, DENISE (GRAZIANO)	0097	61	28		133700	09344	00389	2	330 WESTERVELT PL
RIVAS, HECTOR	0084	55	21		115400	04760	01053	2	377 WESTMINSTER PL
RIVAS, MARLON E. & MARTA Y.	0254	174.08	12		357400	08028	00168	2	20 LONGVALLEY RD
RIVER ROCK ENTERPRISES	0288	218	5.01		403000	01359	01131	4A	440 MAIN ST
RIVERA URGILES, OSWALDO L	0281	210	1.01		393800	05097	01791	2	6 AVE C
RIVERA (ETAL), LISETTE V	0337	256	304		462300	00204	01911	2	5 SAINT JOSEPH BLVD
RIVERA-CARRASCO, EDWIN & MAGDALENA	0173	118	19		238800	03787	00875	2	190 PATERSON AVE
RIVERA, BENJAMIN & LIZZETE	0258	175	1		363200	01607	01577	2	32 WILSON ST
RIVERA, DENISE I & VIRUET, MICHAEL	0217	143.01	16.08		302000	02724	01718	2	62 KENNEDY DR
RIVERA, JASON	0038	27	8.04		052000	02465	01959	2	27 NORWOOD AVE
RIVERA, JONATHAN & REBECCA	0030	21	5		040200	03152	02465	2	76 RICHMOND ST
RIVERA, JOSE A ETAL	0081	53	50		110800	02753	00384	2	289 WESTMINSTER PL
RIVERA, FELIX & GLORIA	0316	235	14		431400	08189	00129	2	98 KIPP AVE
RIVERA, IVONNE	0356	269	34		488400	03799	01933	2	75 CHRISTOPHER ST
RIVERA, MIGUEL A & GINA E PICO	0067	46	34		092400	08130	00494	2	31 MONROE ST
RIVERA, MILAGROS	0305	233	12		425600	08808	00963	2	250 TERRACE AVE
RIVERA, RAYMUNDO	0316	235	43.01		432600	08652	00782	2	123 MCKINLEY AVE
RIVERA, SAMUEL & REBECCA EUNICE ETAL	0085	55	27		115700	04103	01335	2	403 WESTMINSTER PL
RIVERSIDE CEMETERY	0336	255	1		460000			15E	780 OUTWATER LA (MAINT BL)
RIVERVIEW TRAILER COURT, INC.	0115	69	1.11		159300			4A	99 DELL GLEN AVE
RIZZO (ETALS), DOROTHY	0280	209	29		391600	01199	02210	2	85 AVE B
ROACH, CANDICE	0139	96	8.01		192700	03172	02336	2	88 LIBERTY ST
ROBLES, NELSON A.	0011	6	44		015500	08567	00873	2	222 WESTMINSTER PL
ROCAS, HAZEL & BRIAN	0169	115	44		234500	00005	02359	2	5 LAWRENCE AVE
ROCK OIL CORP NJ	0248	174.04	11.01			04549	00741	4A	58-60 ESSEX ST
RODANI HOMES LLC	0036	25	5		048700	04966	00218	4A	200 SO MAIN ST
RODAS, HENRY & VINUEZA, MICHELLE	0158	105.02	13		218600	01078	01645	2	124 SPRING ST
RODAS, LUIS & LESLIE	0085	56	8		116700	03240	01651	2	254 WESTMINSTER PL
RODAS, JOSE O. & MARIA S.	0145	99.01	1		200100	08546	00265	2	85 PROSPECT ST
RODEROS, ANGEL G & ANGELITA R	0148	99.02	26		203900	07118	00367	2	105 PROSPECT ST
RODRIGUES, ALBERTINO & MARIA L	0110	67	18.03		153100	03114	02216	2	79 BEL VISTA CT
RODRIGUES, IVO & VANIA	0183	122.03	5		253400	05203	01312	2	9 AIDA CT
RODRIGUES, JOAQUIM & ALDA M	0109	67	2		151300	02610	02039	2	96 CORABELLE AVE
RODRIGUES, ANTONIO & EVA	0097	61	26		133600	07894	00667	2	326 WESTERVELT PL
RODRIGUES, JOAQUIN & MARIA	0159	105.02	19		219200			2	128 SPRING ST
RODRIGUES, JOSEPH J & DARLENE CHINNI-	0064	43	25		087500	04643	00764	2	79 HILLCREST AVE
RODRIGUES, MANUEL J. & PIEDADE	0144	97	32		198600	08787	00488	2	35 JAMES PL
RODRIGUEZ (ETALS), ELIAS	0113	68	69		157500	08829	00712	2	29 DELL GLEN AVE
RODRIGUEZ BALDWIN, RODRIGO ETAL	0256	174.10	14		360600	04583	00892	2	37 LONGVALLEY RD
RODRIGUEZ CELESTE	0081	53	42		110500	02370	01094	2	303 WESTMINSTER PL
RODRIGUEZ DAZA, KATHERIN ETAL	0081	53	32		110000	03121	02482	2	328 FARNHAM AVE
RODRIGUEZ YNOA, MIGUEL J ETALS	0052	33	19		071200	04597	00532	2	131 SO MAIN ST
RODRIGUEZ-POLANCO, PHILY	0213	143	5		297700	03125	02451	2	19 SIDNEY ST
RODRIGUEZ-WISE, JAMIE L	0231	156	24		322900	03460	01388	2	34 JOHN ST
RODRIGUEZ, ALBERTINO & MARIA	0110	67	18.01		152900	01008	01093	2	87 BEL VISTA CT
RODRIGUEZ, ALDEMAR & ANDREA	0036	25	11		048900	05186	00735	2	29 RICHMOND ST
RODRIGUEZ, ANA LUCIA ETAL	0089	57	33		121800	04570	01515	2	271 WESTERVELT PL
RODRIGUEZ, AYLIN & BELGICA	0083	54	14		112800	04289	00509	2	370 FARNHAM AVE
RODRIGUEZ, BEATRIZ	0241	165	13.01		337400	00590	00750	2	19 RIVERVIEW AVE
RODRIGUEZ, CARLOS (ETAL)	0204	136	48		284200	01562	00850	2	335 GARIBALDI AVE
RODRIGUEZ, CARLOS ETAL	0194	126	13		270200	02213	02019	2	231 ROOSEVELT AVE
RODRIGUEZ, CHRISTIAN Y ETAL	0283	211	15		395600	02628	00538	2	23 AVE C
RODRIGUEZ, CLEVER	0133	91	29		184500	01332	01600	2	42 AUTUMN ST
RODRIGUEZ, GRECIA	0052	33	9		070700	03331	01411	2	22 MCKINLEY AVE
RODRIGUEZ, JODY	0331	251	38		453500	01811	00742	2	57 LINDEN ST
RODRIGUEZ, JONATHAN & NUNEZ, ALBA	0060	40	43		081800	04317	01167	2	40 CENTRAL AVE
RODRIGUEZ, JULIO A & ZUNILDA	0037	26	5		049700	02631	00146	2	176 SO MAIN ST
RODRIGUEZ, LEONARDO & ANTHONY	0151	102	7		208900	02106	00058	2	96 WASHINGTON ST
RODRIGUEZ, LUZ JOSEFINA ETAL	0034	22	28		046000	04309	01691	2	63 RICHMOND ST
RODRIGUEZ, MILTON & PARRA, ROSA	0193	125.06	3		267900	02247	00508	2	279 UNION ST

TAXING DISTRICT NO. 31 LODI

COUNTY NO. 02 BERGEN

NAME OF OWNER ADDITIONAL OWNERS	PAGE NO.	BLOCK NO.	LOT NO.	LOT QUALIF.	ACCOUNT NO.	DEED BOOK	DEED PAGE	CLASS	PROPERTY LOCATION
RODRIGUEZ, RAFAEL & MARY	0058	40	10		079700	00771	01842	2	177 PROSPECT ST
RODRIGUEZ, RODOLFO ETALS	0194	125.06	23		269500	02753	00138	2	283 UNION ST
RODRIGUEZ, YANETH Y (ETAL)	0337	256	296		461800	01563	01912	2	110 CHURCH ST
RODRIGUEZ, YESSSENIA (ETAL)	0200	130	52		277800	01525	00614	2	373 WESTERVELT PL
RODRIGUEZ, ALFI & JOSEFINA	0214	143	8		298000	08244	00602	2	31 SIDNEY ST
RODRIGUEZ, ALMA GARCIA	0341	259	85		468200	09115	00176	2	175 SAINT JOSEPH BLVD
RODRIGUEZ, ANDREA	0166	112	17		229600	04979	01312	2	161 CENTRAL AVE
RODRIGUEZ, DEL S	0357	270	21		490300	08488	00692	2	157 CHARLTON AVE
RODRIGUEZ, DONALD & GLORIA	0091	58	54		125400	07779	00928	2	333 WESTERVELT PL
RODRIGUEZ, EMILIO S & LOIDA	0254	174.08	7		356700	08937	00309	2	10 LONGVALLEY RD
RODRIGUEZ, JOSE ANTONIO	0309	233.03	61.06	C0015		04056	00708	2	185B TERHUNE AVE
RODRIGUEZ, JUAN C	0057	39	12		078600	09263	00386	2	135 PROSPECT ST
RODRIGUEZ, KRISTINA	0147	99.02	16		202900	00263	01728	2	96 AUTUMN ST
RODRIGUEZ, LUIS & RAISA	0097	61	32		133900	00053	01289	2	207 BURNS AVE
RODRIGUEZ, RAUL	0099	62	14		136500	08237	00946	2	52 BURNS AVE
RODRIGUEZ, KAREN & PABLO & SUSAN	0368	278	3		506100	03032	00489	2	59 MAC ARTHUR AVE
ROGER, CRYSTAL	0206	137	4	C0007		02911	01446	2	266 GARIBALDI AVE
ROGERS, DANIEL J TRSTE	0251	174.06	26		352900	04585	01207	2	24 BLUERIDGE RD
ROGERS, LISA J	0257	174.14	2		361500	02996	01721	2	12 LUCILLE DR
ROJAS-YANZA, HENRY O	0343	259	215		470600	02605	02180	2	268 CHURCH ST
ROJAS, MARTIN A & PIZARRO, MIRTHA	0081	53	54		111000	03068	02252	2	281 WESTMINSTER PL
ROJAS, EDICSON & GUZMAN, KAREL I	0338	256	308		462700	04704	01533	2	21 SAINT JOSEPH BLVD
ROJAS, LILIANA EDITH & SAMUEL JESUS	0266	176.09	4		374100	04888	00001	2	65 TRUDY DR
ROJAS, SYLVIA	0319	237	28		436300	08158	00685	2	76 SHERIDAN ST
ROJAS, WILDE A.	0056	38	9		077200	08792	00735	2	8 LAFAYETTE PL
ROLDAN, MARIA	0362	276	14		498400	08723	00277	2	27 MAC ARTHUR AVE
ROMA, JOSEPH M & ANNAMARIE TRSTES	0342	259	89		468400	04643	01549	2	24 DAVIS DR
ROMAN, DANIEL & AIMEE	0218	144.01	25		303900	02150	01852	2	52 KEASLER AVE
ROMAN, CLARA E	0100	62	55		138000	08534	00814	2	51 CORABELLE AVE
ROMANO, ANTOINETTE	0108	67	1.09		151200	04396	00885	2	120 CORABELLE AVE
ROMANO, MICHELE	0033	21.02	49		044000	00693	00903	2	185 ROOSEVELT AVE
ROMANO, PETER J	0201	132	7		279100	04775	01281	2	238 CORABELLE AVE
ROMANO, PETER J.	0201	132	10		279200	07131	00143	2	244 CORABELLE AVE
ROMANO, RICHARD & JAYNE M.	0024	15	4		033200	08303	00503	2	36 PARK AVE
ROMEO, BRUNO & CARMELO	0321	241	6.01			01111	01149	2	17 HAMILTON AVE
ROMERO RONQUILLO, EDSON D	0324	248	20		000000	05267	01550	2	144 HAMILTON AVE
ROMERO RUEDA, HENRY E ETAL	0335	253	7		458700	02129	02242	2	170 HAMILTON AVE
ROMERO, ALEJANDRO (ETAL)	0231	156	21		322700	01458	00307	2	26 JOHN ST
ROMERO, AMADO	0047	29	18		064200	03047	02381	2	82 SO MAIN ST
ROMERO, DAYSI	0234	157	34		326400	01628	01410	2	37 HOPE ST
ROMERO, JANICE	0206	137	1	C0022		05139	01709	2	22 SHORT ST
ROMERO, AMADO & DIANE F	0305	233	27		426400	00183	00102	2	218 TERRACE AVE
ROMERO, DALBERTO	0010	6	18		014200	07919	00824	2	182 WESTMINSTER PL
ROMERO, EDER B. & JACQUELINE M.	0110	67	17		152800	07716	00188	2	8 MYRTLE ST
ROMERO, EDITH Y	0171	117	26		237100	09124	00994	2	193 PATERSON AVE
ROMERO, MORITZ & LEONOR	0310	233.03	61.06	C0025		08310	00651	2	187D TERHUNE AVE
ROMERO, REYNALDO & ALEXIS M	0305	233	17		425900	08642	00016	2	240 TERRACE AVE
RONDON JAVIER, HARMY A ETAL	0333	252	14		455700	04396	01008	2	30 LINDEN ST
ROOSEVELT GARDENS LLC	0050	31	24		067700	02319	00024	4C	230-32 ROOSEVELT AVE
ROOSEVELT GARDENS, LLC	0194	126	10		270100	02319	00024	4C	233 ROOSEVELT AVE
ROSA, CHRISTIAN	0256	174.10	7		359900	03315	01852	2	10 WHITEOAK DR
ROSA, FERNANDO & FELIX A JR	0186	125	18		258300	04542	01838	2	8 N WOODSIDE AVE
ROSA, GLENDA L & MOLINA, ARMANDO	0069	48	9		094400	04918	00419	2	60 MONROE ST
ROSALES DE GUZMAN, MA KHRYSIA A ETAL	0282	210	20		394700	04084	00400	2	28 AVE C
ROSALES, FABIO & CASEY, SANDRA	0358	270	57		492100	09439	00059	2	252 PASADENA AVE
ROSARIO-CRUZ, ANYELINA J	0073	51	3		101100	04320	00825	2	382 HARRISON AVE
ROSARIO, ARCADIO & FLORENTINO, ANNA	0187	125.01	5		260000	02873	00974	2	9 BARBARA CT
ROSARIO, BRANDY SANTOS ETAL	0007	4	45		010100	03396	01933	2	248 FARNHAM AVE
ROSARIO, ERICKSON RAFAEL	0126	88	15.03		174300	03044	01179	2	66 UNION ST
ROSARIO, JANET	0268	176.12	4		377000	02955	01597	2	66 TRUDY DR
ROSARIO, JUAN C (ETAL)	0192	125.05	5		267100	01660	01138	2	4 ROBERT CT
ROSARIO, ANA K & VARGAS, JACQUELIN A	0064	43	35		087900	04162	01316	2	79 KIPP AVE
ROSAS, ALEXANDER GUSTAVO MEJIA SAL Y	0281	209	55		393200	02128	01562	2	54 AVE C
ROSE, WILLIAM J & BARBARA A	0192	125.04	11		266600	01966	02424	2	21 ROBERT CT
ROSELLI, LINDA	0059	40	38		081300	07969	00992	2	46 ROOSEVELT AVE
ROSENBERG, GLEN	0207	137	9	C0002		00542	01752	2	274 GARIBALDI AVE C0002
ROSHKIN PROPERTIES, LLC	0228	155	32	C0001		08614	00464	2	161 GARIBALDI AVE
ROSHKIN PROPERTIES, LLC	0228	155	32	C0002		08614	00464	2	161 GARIBALDI AVE

TAXING DISTRICT NO. 31 LODI

COUNTY NO. 02 BERGEN

NAME OF OWNER ADDITIONAL OWNERS	PAGE NO.	BLOCK NO.	LOT NO.	LOT QUALIF.	ACCOUNT NO.	DEED BOOK PAGE	CLASS	PROPERTY LOCATION
ROSHKIN PROPERTIES,LLC	0228	155	32	C0003		08614 00464	2	161 GARIBALDI AVE
ROSHKIN PROPERTIES,LLC	0229	155	32	C0004		08614 00464	2	161 GARIBALDI AVE
ROSHKIN PROPERTIES,LLC	0229	155	32	C0005		08614 00464	2	161 GARIBALDI AVE
ROSHKIN PROPERTIES,LLC	0229	155	32	C0006		08614 00464	2	161 GARIBALDI AVE
ROSHKIN PROPERTIES,LLC	0229	155	32	C0007		08614 00464	2	161 GARIBALDI AVE
ROSHKIN PROPERTIES,LLC	0229	155	32	C0008		08614 00464	2	161 GARIBALDI AVE
ROSS (ETAL),NATALIE O	0177	120	39		245200	08853 00124	2	295 BELL AVE
ROSSI, FRANCIS & MARYLOU	0267	176.10	5		375200	02366 00460	2	73 TRUDY DR
ROSSILLO,NICHOLAS J & ELIZABETH	0185	124	25		257100	08154 00886	2	31 LEO PL
ROSTEK,HENRYK	0025	17	9		034900	08424 00308	2	84 HOME PL
ROSTEK,HENRYK	0028	18	13		037400	07789 00697	2	93 HOME PL
ROTELLI,FRANK & SUSAN	0364	277	8		500900	07038 00713	2	4 ORCHARD CT
ROTHMAN,LEONARD & MILDRED	0297	224	5.01		415300	06875 00109	4B	300-2 COLUMBIA AVE
ROTHMAN,LEONARD & MILDRED	0297	224	6.01		415500	06875 00109	4B	300-1 COLUMBIA AVE
ROTONDELLA,FRANK	0193	125.06	18.01		268900	07369 00991	2	198 SAINT JOSEPH BLVD
ROWTIE, DANIEL N	0027	17	29	C0020		01871 00459	2	124 HOME PL UNIT 20
ROZON, KELVIN & MORALES, YASSETTE	0118	73	38		164100	02062 01151	2	482 FARNHAM AVE
RT 46 ENTERPRISES LLC	0299	227	11		418200	05080 00947	4A	145 ROUTE 46
RT 46 RLTY LLC D/B/A AMG RT. 46	0299	228	7		418400	00704 02463	4A	179 ROUTE 46
RT 46 RLTY LLC D/B/A/ AMG RT. 46	0299	228	1		418300	00704 02463	4A	ROUTE 46
RT.17-LODI,LLC C/OSHEILA ZIPPORAH	0271	194.02	6			08141 00710	4A	99 ROUTE 17 (REAR)
RUBILOV, NIKITA & ELENA	0103	64	22		142300	03124 01666	2	194 BURNS AVE
RUBINO, THOMAS C	0366	277	31		503300	03153 01204	2	32 MAC ARTHUR AVE
RUBY, ROMMEL B. & MARIA PAZ	0252	174.07	17		354700	00072 01257	2	19 LONGVALLEY RD
RUESTA,JUAN & MARIETTA	0242	165	56.01		339000	08825 00630	2	52 CALVIN AVE
RUFFEL,LOUIS & ANA	0094	60	8.02		129700		1	244 WESTERVELT PL
RUFFEL,LOUIS & ANA	0094	60	9		129800	08130 00499	2	246 WESTERVELT PL
RUFFEL,LOUIS & ANA	0094	60	11		129900	08130 00499	1	248 WESTERVELT PL
RUFO,NENITA V.	0333	252	17		455900	07712 00425	2	34 LINDEN ST
RUGAR, TRACEY ANN (ETAL)	0292	220	21		408700	01822 00197	2	93 AVE E
RUGOVA, LIRIDON & KALTRINA	0366	277	33			03930 00606	2	36 MAC ARTHUR AVE
RUIZ MARTE, REMY ALEXANDER	0118	73	51.01		164800	04706 01059	2	450 FARNHAM AVE
RUIZ-CHAVEZ, SERGIO	0102	64	7		141500	04061 01088	2	145 CORABELLE AVE
RUIZ, GISETH & MATIAS, KEVIN T	0272	202	13		382000	04594 00161	2	28 AVE A
RUIZ, ROGELIO A & PAOLA M	0366	277	36		503800	00459 01669	2	6 EDWARD CT
RUIZ,MARIA	0053	34	5		072300	04917 00257	2	32 KIPP AVE
RUIZ,MARIA D	0269	176.12	11		377700	08182 00094	2	80 TRUDY DR
RULAND,KATHLEEN	0045	29	1.01	C007K	061600	08617 00452	2	44 SO MAIN ST #7K
RUSCICA,VINCENZO B.& ANGELA M.	0266	176.09	8		374500	04715 00174	2	6 HANCOCK ST
RUSCITTO,ANGELO & TERESA	0084	54	49		114300	07976 00303	2	313 WESTMINSTER PL
RUSSELL,JACQUELINE	0222	151	62		310000	04055 00906	2	66 GARIBALDI AVE
RUSSELL,LINDA & JOSEPH	0211	141	13		294000	08498 00730	2	384 GARIBALDI AVE
RUSSO, ADELINE	0281	210	1.02		393900	01626 00101	2	10 AVE C
RUSSO, SANDRA	0066	46	1		090900	05227 00485	2	130 CENTRAL AVE
RUSSO,ALFRED,R & DAWN MARIE	0324	248	11		443600	07539 00145	2	128 HAMILTON AVE
RUSSO,GLENN,SR & JUDITH M	0107	66.02	1		148500	08106 00302	2	20 FIRST ST
RUSSO,JOSEPH & ANNA	0196	128	14		272900	08312 00732	2	100 NORWOOD AVE
RUSSO,NATALE DEBRA	0242	166	1.01		339500	07625 00895	2	6 RIVERVIEW AVE
RUSSO,VINCENT & ANDREA	0347	263	135		476500	09379 00242	2	216 CHARLTON AVE
RUSSONIELLO,LORRAINE & PETER	0226	154	41		316600	00353 01898	2	75 GARIBALDI AVE
RUSSONIELLO,PETER & LORRAINE	0226	154	39		316500	08116 00749	2	71 GARIBALDI AVE
RUTH KAMINSKI (W)	0031	21	23		041000	05689 00001	2	3 PATTON ST
RUZANSKI, BARBARA	0365	277	18		501900	09564 00129	2	6 CHARLES CT
RYKOLA, STEPHEN & DE CRESCE, P.	0234	157	43.01			00609 02116	2	10 MONEY ST
RYPKEMA,RALPH	0156	104	4.02		215300	06205 00084	2	135 LIBERTY ST
RYPKEMA,RALPH	0154	103	15.03		212500	07460 00215	2	136 LIBERTY ST
RYPKEMA,RONALD & RALPH & ELLEN	0156	104	4.01		215200	07534 00440	2	142 UNION ST
S SEDRAK INVESTMENTS LLC	0321	241	10		438500	02780 01318	4C	21 HAMILTON AVE
S. & V.LASCARI REALTY CO.	0276	204	87		388400		4A	10 AVE B
S. & V.LASCARI REALTY COMPANY	0273	204	5		384100	08084 00946	4B	NO MAIN ST
S&N REALTY HOLDINGS LLC	0065	44	12		089300	04504 00407	2	17 HILLCREST AVE
S&N REALTY HOLDINGS LLC	0105	65	18		145700	04644 00596	2	61 RIVER ST
SAAVEDRA,ANGEL R. & MARIA	0079	52	63		107700	06846 00181	2	405 FARNHAM AVE
SABAT, RONALD	0093	59	66		128700	04361 01716	2	47 BURNS AVE
SABATER,MILTON JOHN & THERESA	0099	62	26		137000	08573 00516	2	78 BURNS AVE
SABATINO, MICHAEL	0073	50	62		100400	01088 01246	2	283 FARNHAM AVE
SABOVIC,EZRA & SEMO	0300	229	60		420600	09001 00460	2	77 PASADENA AVE
SABRY,FATIHA	0172	117	39		237700	08881 00331	2	167 PATERSON AVE

TAXING DISTRICT NO. 31 LODI

COUNTY NO. 02 BERGEN

NAME OF OWNER ADDITIONAL OWNERS	PAGE NO.	BLOCK NO.	LOT NO.	LOT QUALIF.	ACCOUNT NO.	DEED BOOK	DEED PAGE	CLASS	PROPERTY LOCATION
SADIK,RIHAM	0044	29	1.01	C006G	059900	09591	00263	2	44 SO MAIN ST 6G
SADLOCHA,PIOTR & BERNADETTA	0032	21.01	40		043100	08313	00254	2	18 PATTON ST
SAENZ, JULIO D & LUZ	0139	96	11		193100	01396	01280	2	75 WASHINGTON ST
SAFONTE JR, CHARLES M	0055	37	5		075500	02341	00266	2	28 CENTRAL AVE
SAGRI,CARLO	0070	49	4		095600	08746	00548	2	160 CENTRAL AVE
SAGRI,SALVATORE & ANTONINA	0070	49	7		095800	08350	00048	2	156 CENTRAL AVE
SAIFAN,KHALED & HANAN	0350	264	123		480000	00175	01284	2	128 CHARLTON AVE
SAIFAN,YAHYA	0180	121	53		249100	09567	00296	2	237 PATERSON AVE
SAINT-GERMAIN,DONALD&LAURI	0214	143	19		299100	04681	00739	2	66 MITCHELL ST
SAINT-HILAIRE,FERNANDO&JAQUEZ,MAYRA	0132	91	12		183200	08958	00211	2	55 HUNTER ST
SAKEVICH, CIRO M	0153	103	7.01		211200	02721	01618	2	147 WASHINGTON ST
SALAFIA REALTY LLC	0299	229	16		419100	08847	00163	4A	174 ROUTE 46
SALAFIA REALTY LLC	0299	229	18		419200	08847	00163	4A	172 ROUTE 46
SALAFIA REALTY LLC	0299	229	24		419300	08847	00163	4A	170 ROUTE 46
SALAMA, NARDINE N & MINA N	0330	251	15		452400	01562	00762	2	30-32 HOWARD ST
SALAMAK,SANDRA J	0329	250	41		450400	08187	00955	2	55 HOWARD ST
SALAMANCA, JUAN CARLOS ETAL	0348	263	147		477100	02440	00989	2	190 CHARLTON AVE
SALAMEH, ISSA & AMAL	0355	269	21		487800	02399	00574	2	99 CHARLTON AVE
SALAS, LUIS & DAMARYS FERNANDEZ	0280	209	38		392000	09656	00133	2	88 AVE C
SALAZAR JAIRALA, FRANCISCO V	0011	6	28		014700	02511	00808	2	113 WESTERVELT PL
SALAZAR, DAVID	0097	61	35		134000	02194	00103	2	201 BURNS AVE
SALEEM, MOHAMMAD	0343	259	219		470800	03307	02264	2	260 CHURCH ST
SALEH, SMAHER	0255	174.08	22		358700	04189	00062	2	4 BRANCA CT
SALEH,ADNAN & YUSRA	0359	271	23		493400	06952	00821	2	219 CHARLTON AVE
SALEK JR, EDWARD	0049	31	3		066700	02608	02313	2	247 SO MAIN ST
SALERNO,FELICE,(ETALS)	0077	52	37		106100	08410	00188	2	465 FARNHAM AVE
SALERNO,NANCY	0156	105.01	1		216100	08901	00149	2	103 HUNTER ST
SALERNO,P.J.(V) & C.	0187	125.01	6		260100	04730	00404	2	11 BARBARA CT
SALLAH,BETHUEL O	0081	53	57		111100	03628	01398	2	275 WESTMINSTER PL
SALLEMI, ROSS & SALLEMI, JOSEPHINE	0008	4	53		010600	04368	01688	4A	115 FIRST ST
SALOMON, MARISOL & KAREL	0062	42	15		084500	00933	02178	2	45 ROOSEVELT AVE
SALTARES JR, ROBERT & CAROLINA	0241	165	34.01		338300	04292	01158	2	12 CALVIN AVE
SALTARES JR, ROBERT & CAROLINA	0288	218	16		403600	03128	00456	2	27 AVE D
SALVACION,(W)SHARON L.	0146	99.01	17.02		201100	07852	00638	2	8A-B ORCHARD ST
SALVACION,(W)SHARON L.	0146	99.01	17.02	X	201100	07852	00638	15F	8A-B ORCHARD ST
SALVATO,JOHN A & PATRICIA A	0287	217	55		402400	08719	00621	2	68 AVE E
SALVATORE III, DOMINICK	0254	174.07	34		356400	04158	00104	2	14 GREENLAWN DR
SALVATORE, LIZA A	0161	108	19		223300	02358	01930	2	121 CENTRAL AVE
SALVIO,HEDY J	0224	152	32		312600	08130	00550	2	154 GARIBALDI AVE
SALVO (TRSTE), JACK & KATHLEEN	0067	46	24		091900	09485	00117	2	11 MONROE ST
SAMI,ALMA E & EDILBERTO	0009	5	18		011900	08860	00140	2	77 WESTERVELT PL
SAMKO, ROBERT M	0037	26	8		049900	00547	00345	4A	180 SO MAIN ST
SAMKO,EDWARD B	0287	217	47		402000	08220	00748	2	84 AVE E
SAMPERI,FRANK D & VALENTINA	0154	103	24		213200	08013	00349	2	163 BELL AVE
SAMPERI,JOSEPH P.& MARIE J.	0161	107	21		222400	06518	00491	2	158 WASHINGTON ST
SAMSUZZOHA, AFM & AFRIN, SUBRONA	0058	40	16		080000	04381	01696	2	185 PROSPECT ST
SAN GIORGIO,VINCENZO & MARIA	0147	99.02	8		202500	07425	00215	2	80 AUTUMN ST
SAN LORENTZ LLC	0309	233.03	61.06	C0012		04246	00760	2	184E TERHUNE AVE
SAN YOU REALTY LLC	0220	151	1		307500	02588	00131	4A	334 MAIN ST
SANCHEZ MENA, JUAN A ETAL	0265	176.07	11		372800	03119	00055	2	50 TRUDY DR
SANCHEZ-GUILLEN, ERIKA J ETAL	0297	225	190.02		416100	04654	00987	2	190 RAGONESE ST
SANCHEZ, EDWIN	0148	99.02	29		204100	00593	00451	2	30 ORCHARD ST
SANCHEZ, EDWIN A & JENNIFER L	0238	160	8		333000	04200	01600	2	37 JOHN ST
SANCHEZ, JONATHAN	0133	91	31		184700	04621	00823	2	38 AUTUMN ST
SANCHEZ, RICHARD D	0229	155	55		319900	03687	00395	2	176 COLUMBIA LN
SANCHEZ, ROBERT ANTONIO ETAL	0251	174.06	27		353000	04076	01223	2	22 BLUERIDGE RD
SANCHEZ, ROBINSON A	0153	103	6.02		210800	04216	01351	2	137 WASHINGTON ST
SANCHEZ, SPARROW JAMES ETAL	0058	40	2		079300	05122	00061	2	155 PROSPECT ST
SANCHEZ,CONSUELO	0354	267	8		485300	08243	00917	2	119 CHURCH ST
SANCHEZ,FABIOLA A	0210	140	35		292800	04671	00365	2	34 COLUMBIA AVE
SANCHEZ,GUILLERMO E.& LEONAR	0188	125.01	33		261300	07932	00014	2	15 LOUIS ST
SANCHEZ,KEVIN ETALS	0093	59	69		128800	04879	01245	2	41 BURNS AVE
SANCHEZ,MIGUEL & MARGIE	0058	39	19		078900	07759	00225	2	49 CENTRAL AVE
SANCHEZ,PAUL F & TASAYCO,G.V.	0351	265	57		481000	09662	00006	2	217 CHURCH ST
SANCHEZ,RUBEN	0317	235.01	75.04		433300	08304	00392	2	124 MCKINLEY AVE
SANCHEZ,VICTOR M	0009	5	33		012700	08858	00398	2	154 WESTMINSTER PL
SANCILIO,PANTALEO & GIUSEPPINA M.	0111	68	21		155100	09485	00258	2	176 CORABELLE AVE
SANGIORGIO, ENZO M	0191	125.04	1		265600	01414	01580	2	220 SAINT JOSEPH BLVD

TAXING DISTRICT NO. 31 LODI

COUNTY NO. 02 BERGEN

NAME OF OWNER ADDITIONAL OWNERS	PAGE NO.	BLOCK NO.	LOT NO.	LOT QUALIF.	ACCOUNT NO.	DEED BOOK	DEED PAGE	CLASS	PROPERTY LOCATION
SANGTANI (ETALS),NALINI	0055	36	20		074900	08739	00314	2	15 ADAMS PL
SANGTANI,NALINI	0185	124	9		256200	08796	00680	2	8 JAMES PL
SANJINES,RAQUEL A.	0044	29	1.01	C006M	060400	08590	00101	2	44 SO MAIN ST #6M
SANMARTIN, JOSE & GEORGINA	0232	156	39		324000	04571	00444	2	25 CHURCH ST
SANTACROCE, LIBORIO	0070	49	27		096700	01490	01256	2	59 MONROE ST
SANTANA (ETAL),JACOB & LISA	0331	251	34.02		453400	00201	00718	2	61 LINDEN ST
SANTANA, HECTOR & RACHEL A RIBOT-	0161	108	21		223400	03426	00931	2	131 CENTRAL AVE
SANTANA, JOSEPH & JOAN	0136	93	39.03		188900	04801	01695	2	48 JAMES ST
SANTANA,MANUEL&ELIZABETH	0339	258	120		464600	05041	01514	2	120 LEO PL
SANTANDER BANK N A	0124	82	10		171400	01886	01142	4A	39 SO MAIN ST
SANTANDER BANK, N.A.	0124	82	7		171300	05986	00397	4A	35 SO MAIN ST
SANTASIERO, JOHN T & CAROLANN	0057	39	8		078400	04295	01453	2	125 PROSPECT ST
SANTASIERO,JOHN T & CAROLANN	0057	39	10		078500	08921	00379	2	127 PROSPECT ST
SANTIAGO, EDWIN & JACQUELINE FLORES	0351	265	67		481500	01034	02058	2	237 CHURCH ST
SANTIAGO,JOSE A.	0356	269	38		488600	08030	00707	2	24 PASADENA AVE
SANTIAGO,MARGARET M(COLL)&FRANKLIN	0348	263	151		477300	03360	01485	2	40 SO SAVOIE ST
SANTOS(ETC), JUAN A & ADALGISA	0332	252	7		455400	00953	02174	2	14 LINDEN ST
SANTOS-RAMIREZ,BRENDI E	0286	217	1		399800	03976	00103	2	43 AVE D
SANTOS, JOSE LUIS VARGAS	0311	233.03	61.06	C0033		04610	01729	2	188D TERHUNE AVE
SANTOS, YESENIA M	0285	212	58		399500	01589	01764	2	54 AVE D
SANTOS,ANA	0210	140	8		292100	09155	00099	2	375 GARIBALDI AVE
SANTOS,FRANCINE A	0322	244	40		441400	08899	00357	2	84 SHERMAN AVE
SANTOS,JOAO F. & MARIA C.	0109	67	10		152100	07686	00472	2	64 CORABELLE AVE
SANTOS,JOSE & MARIA	0287	217	41		401700	08588	00443	2	96 AVE E
SANTOS,PAULO J & MARIA I	0153	103	7.02		211300	08138	00323	2	145 WASHINGTON ST
SANZARI,ALFRED % JOEL HAMMER	0210	140	26		292600	06122	00246	1	GARIBALDI AVE
SANZARI,ARMANDO	0101	63	24		140000	07973	00130	2	101 ARNOT ST
SAPNA INVESTMENTS, LLC	0045	29	1.02		062100	09655	00406	4A	4 HUNTER ST
SAPUAY,ERWIN & ROVEE ROSE	0167	113	17		230700	09149	00119	2	46 MCKINLEY AVE
SAQUIC,MARGARITO & MARIA	0012	7	15		017200	08430	00007	2	111 GARFIELD AVE
SAQUIC,MARGARITO & MARIA	0193	125.06	21		269100	09284	00228	2	285 UNION ST
SARAO (ETALS),JOSEPH R	0007	4	32		009500	00400	02218	2	193 WESTMINSTER PL
SARETE-CABRAL, CLEOFIS	0027	17	29			03123	00968	2	124 HOME PL UNIT 18
SARGENTI,JOSEPH & ROSEMARIE	0029	18	30		038300	08658	00573	2	129 HOME PL
SARGO, INC	0037	26	8.01		050000	01632	00278	2	39 CHESTNUT ST
SARIOGLU, ERCAN	0354	267	17			09274	00079	2	139 CHURCH ST UNIT 2
SARMEINTO, ALBERTO	0073	51	8			04538	01546	2	396 HARRISON AVE #4
SARMIC LLC	0207	137	21		288300	03471	01979	4C	300 GARIBALDI AVE
SARMIENTO MALDONADO, MIGUEL & ETALS	0204	136	50.03		284400	04555	01268	2	37 PAULINE TERRACE
SARMIENTO-GUERRERO,CHRISTIAN F	0092	59	30		127200	04276	01154	2	212 WESTERVELT PL
SARMIENTO,HELEN N(ETAL)	0322	244	18		440900	08419	00251	2	69 HAMILTON AVE
SARTA,CAROLINE & JOSEPH	0346	263	110		475300	09317	00331	2	321 CHURCH ST
SASIELA,WILLIAM J.&VALERIE ANN	0305	233	25		426300	07394	00513	2	222 TERRACE AVE
SASS,LAWRENCE L JR.& ALICE D	0338	257	162		462800	06745	00832	2	13 STOKES ST
SASSANO, DEBORAH L	0360	271	51		494700	02180	02113	2	134 PASADENA AVE
SATKOWSKI,MICHELINE (W)	0161	107	19		222300			2	152 WASHINGTON ST
SATTA,CONCETTA	0263	176.04	6		369400			2	47 TRUDY DR
SAULINO, SAVERIO & BARBARA	0088	56	74.01		120000	04174	01506	2	92 FIRST ST
SAULINO,PAUL F.&JOSEPHINE (LE)	0314	234	41		429600	08807	00039	2	197 GROVE ST
SAULINO,PAUL F,JOSEPHINE (LE)	0091	59	1		125600	08942	00245	2	90 FIRST ST
SAUMA PROPERTIES OF LODI LLC	0296	224	3.02		414800	03042	00551	4B	39 ROBINSON RD
SAVARESE, ANTHONY J & MAUREEN	0258	174.16	8.01		362400	04787	00689	2	11 BRANCA CT
SAVERIO,ANTONIA, & MINA LOIACONO	0131	90	17		181500	07613	00945	2	60 CHURCH ST
SAVINO-DILGER,CATHY	0309	233.03	61.06	C0010		00353	00157	2	184C TERHUNE AVE
SAVINO,DOMONICO J.AGMES(ETAL)	0317	236	5		433700	08050	00706	2	26 SHERIDAN ST
SAWICKI,PIOTR	0033	22	4		044800	08167	00583	2	76 CHESTNUT ST
SCAGLIONE,RICARDO L. & MARIA R.	0033	21.02	51		044200	07155	00008	2	193 ROOSEVELT AVE
SCALERA,RONALD J & LUCRETIA	0329	250	26		449700	05992	00479	2	50 GARDEN ST
SCALIA,ANTHONY (W) & ANGELA	0329	250	49		450800	04505	00148	2	35 HOWARD ST
SCALIA,JAMES & GERALDINA	0339	257	268		464500	08317	00467	2	166 CHURCH ST
SCANDIFFIO,EILEEN	0182	122.02	1		252400	07351	00950	2	4 AIDA CT
SCANEL,MARK	0225	153	9		314000	07118	00791	4A	174 GARIBALDI AVE
SCANEL,MARK	0225	153	11		314100	07118	00791	4A	178 GARIBALDI AVE
SCAR ASSOCIATES LLC	0006	3	30		007200	03331	02491	2	182 FARNHAM AVE
SCARAVILLI,ROSALBA	0256	174.10	11		360300	08023	00669	2	2 WHITEOAK DR
SCARCELLA,SALVATORE (V) & CLAIRE	0062	42	40		085500	04806	00330	2	62 HILLCREST AVE
SCARDINO,ANGELINA & VINCENT	0351	265	74		481800	09527	00470	2	41 CHRISTOPHER ST
SCARPULLA,CARMELO & ISABELLA	0175	119	54		242000	07437	00655	2	83 LAWRENCE AVE

TAXING DISTRICT NO. 31 LODI

COUNTY NO. 02 BERGEN

NAME OF OWNER ADDITIONAL OWNERS	PAGE NO.	BLOCK NO.	LOT NO.	LOT QUALIF.	ACCOUNT NO.	DEED BOOK PAGE	PROPERTY CLASS LOCATION
SCATURRO,A & A AND J & P	0333	252	35.01		456800	05958 00237 2	47 VREELAND ST
SCATURRO,ANTONIO & AURORA	0334	252	46.01		457900	08536 00304 2	25 VREELAND ST
SCATURRO,GASPARE & LAURA	0333	252	27		456400	07388 00310 2	54 LINDEN ST
SCATURRO,GASPER & LAURA	0334	252	38.01		457100	07854 00328 2	41 VREELAND ST
SCATURRO,VINCENT & GIROLAMA M	0149	100	33		206200	09274 00166 2	68 JAMES ST
SCHAFER,ERIC A & (ETAL)	0001	1	22		001200	08363 00337 2	199 FARNHAM AVE
SCHIPILLITI, JOSE & ANGEL A	0202	134	4		280900	04590 00298 2	240 GARIBALDI AVE
SCHIRO, EMILY &PATRICIA, GIACOMARRO	0242	166	5.01		339600	06122 00037 2	8 RIVERVIEW AVE
SCHIRO,RUSSELL JR & DIANE	0301	230	16		421800	06869 00857 2	94 RICHMOND ST
SCHLETT DAVID A.	0006	3	34		007300	06778 00624 1	FARNHAM AVE
SCHLETT DAVID A.	0006	3	35		007400	06778 00624 2	174 FARNHAM AVE
SCHREIB,FRED	0071	50	9		097700	08158 00885 2	320 HARRISON AVE
SCHRIEKS, ROBERT J & MARIE A ETALS	0259	175.02	2		364600	02040 00597 2	31 CALVIN AVE
SCHRIEKS,BLANCHE C(S)	0251	174.06	22		352500	04911 00310 2	13 WHITEOAK DR
SCHRIEKS,MARC	0212	142	14		295300	09588 00367 2	27 KEASLER AVE
SCHULER, BRYON L (ETAL)	0358	270	43		491400	01888 00194 2	82 PASADENA AVE
SCHULTZ,GEORGE & URSULA	0227	154	85		317300	07993 00627 2	36 COLUMBIA LN
SCHWARTZ (ETAL), JOEL I	0122	76	16.07	C0009		01387 00204 2	7-9 SHERMAN AVE
SCHWARTZ, ANATOLY	0307	233.02	60	C0007		04338 01250 2	7 STAAL LN
SCHWARTZ, CHARLES R JR & KRISTIN	0308	233.03	61.02		428200	09483 00275 1	TERHUNE AVE (REAR)
SCHWARTZ, KATHERINE M	0251	174.06	23		352600	04728 00211 2	15 WHITEOAK DR
SCHWARZ, ROBERT SEBASTIAN	0157	105.01	16		217100	04755 00755 2	88 GROVE ST
SCIARRA,DANIEL & MARINA,E & D	0157	105.01	19		217300	07525 00670 2	80 GROVE ST
SCILLIA,LYNN	0137	95	3		190400	07741 00217 2	58 WASHINGTON ST
SCIMECA (ETAL), DAVID	0280	209	23		391300	01314 01012 2	73 AVE B
SCIMECA, SANTO & SANTA & ANNA	0226	154	33		316300	02614 01599 2	59 GARIBALDI AVE
SCIMECA,CONSTANCE	0274	204	28		385500	08514 00098 2	47 AVE A
SCIMECA,JOSEPH & MARIA CIRA	0288	218	12		403400	07028 00699 2	19 AVE D
SCIMECA,MARY F	0193	125.06	11		268400	08900 00393 2	26 PINE ST
SCIMECA,S. & A.	0142	97	13.01		197400	05440 00106 2	106 SAINT JOSEPH BLVD
SCIAFANI,ANTONINO & GILDA	0004	2	40		004500	05540 00063 2	252 HARRISON AVE
SCOLARO,S & C & SCOLARO,SALVATORA	0342	259	113		469500	06094 00169 2	143-145 SAINT JOSEPH BLVD
SCOPAC,THOMAS	0192	125.05	1		266800	01112 01442 2	202 SAINT JOSEPH BLVD
SCORZETTI,MICHAEL & LUCILLE ETALS	0324	248	1		443100	03024 02269 2	108 HAMILTON AVE
SCRAFANI,CHARLES E JR.	0031	21.01	21.04		042100	07181 00111 2	13 MARY ST
SCRAFANO,ANTHONY & CONCETTINA	0281	209	56		393300	07422 00155 2	52 AVE C
SCROZZO,J.&CARDINALE,J.S.	0120	74	29		166300	08018 00005 2	515 WESTMINSTER PL
SDK LODI APTS LLC	0127	89	7.03		175500	09302 00128 4C	11 MASSEY ST
SEEBACK,PETER	0309	233.03	61.06	C0008		03592 01036 2	184A TERHUNE AVE
SEGURA,JOSE A AMAYA ETAL	0042	29	1.01	C004K	057400	03999 00902 2	44 SO MAIN ST #4K
SEIDE,WINDSOR & CLAUDINE	0035	23	30		047900	08362 00992 2	69 CHESTNUT ST
SEIDITA, ANTHONY & THERESA	0150	101	1		207500	09491 00306 2	59 PROSPECT ST
SEIF, HANY N	0134	91	35		185000	02544 00073 2	21 SUMMER ST
SEIJO,ELVA & HUAMAN,GABRIELA V	0219	145	27.01		305600	08529 00025 2	103 KIMMIG AVE
SELMANAJ, ORJAN & SIBORA	0327	249	53		447900	05178 00969 2	23 GARDEN ST
SEMENEVA, RAFAEL & NATALIA	0122	76	16.07	C0008		04124 01514 2	7-8 SHERMAN AVE
SENANDE,ANDRES & ANA	0027	18	2.02		036400	07452 00604 2	12 WALNUT PL
SENATORE,MICHAEL L & BARBARA J	0252	174.06	32		353500	09578 00411 2	12 BLUERIDGE RD
SENTIPAL,JOAN & GREGORY	0179	121	37		248300	08432 00799 2	271 PATERSON AVE
SENTIPAL,KATHRYN	0340	258	155.02		466300	07140 00463 2	12 STOKES ST
SEPEDE, JACQUES	0011	6	22		014400	04171 01156 2	125 WESTERVELT PL
SEPEDE,MICHAEL(V) & MARILYN	0257	174.11	12		361200	04483 00013 2	7 SHADY LN
SEPPENTINO (ETALS), ROBERT	0068	47	29		093600	09530 00375 2	21 SHERIDAN ST
SERAFIN, JOZEF & MAGDALENA	0280	209	43		392400	00518 01089 2	74 AVE C
SEREE,DAWN M	0157	105.01	15		217000	09408 00086 2	116 AUTUMN ST
SEREK,JACQUELINE PITOCO	0292	220	17		408500	09043 00010 2	85 AVE E
SERGI,MARY ANN(D)& ARTHUR J.SR	0059	40	30		080900	08732 00276 2	60 ROOSEVELT AVE
SERINO,JANICE & D'AMBROSIO,JOYCE	0342	259	115		469600	06990 00212 2	46 LEO PL
SERRANO-MORALES, RICHARD & KARINA	0114	68	88		158400	02125 00346 2	52 CONTANT AVE
SERRANO,MILTON (ETAL)	0017	10	18	C0002		09399 00259 2	53 PARK AVE UNIT 2
SETH,VIDUR & NEETA	0045	29	1.01	C007H	061400	03531 01391 2	44 SO MAIN ST #7H
SETIEN, ANA	0368	278	13		507100	01406 00477 2	79 MAC ARTHUR AVE
SEVAN ASSOCIATES,INC	0302	230.08	21		422800	08412 00026 4A	101 TERHUNE AVE
SF3S REAL ESTATE LLC	0270	192.02	5		380100	01295 00136 4A	340-348 ESSEX ST
SGOBBA,PETER & NICHOLAS	0369	279	11		508400	09123 00387 2	8 JAMES CT
SH 729-744 LLC	0182	122.01	69		251800	00794 00487 4A	123 ROUTE 46
SHAH,DAKSHESH & ANJANA	0338	257	164.02		462900	08330 00852 2	11 STOKES ST
SHAH,HAKIMAH	0196	127	36		272000	08739 00343 2	117 NORWOOD AVE

TAXING DISTRICT NO. 31 LODI

COUNTY NO. 02 BERGEN

NAME OF OWNER ADDITIONAL OWNERS	PAGE NO.	BLOCK NO.	LOT NO.	LOT QUALIF.	ACCOUNT NO.	DEED BOOK PAGE	CLASS	PROPERTY LOCATION
SHAHID, AMGED & KAREN	0342	259	92		468500	09570 00143	2	23 DAVIS DR
SHALAMAH, ANDRII ROMANOVICH	0214	143	15		298700	04659 01196	2	59 SIDNEY ST
SHALHOUB, JOHN J	0022	13	16		031100	05152 01053	2	124 GARFIELD AVE
SHAMETAJ, JOHANNA R & ERTUGERT	0342	259	87		468300	01538 00379	2	171 SAINT JOSEPH BLVD
SHANNON, CHARLES E. & MARY L.	0156	104	5.04		215700	08645 00536	2	144 UNION ST
SHARIF, AFZAL	0033	21.02	53		044400	00911 02005	2	201 ROOSEVELT AVE
SHARIF, OMAR	0204	136	38		283700	02844 00051	2	317 GARIBALDI AVE
SHARIF, OMAR	0054	34	34		073300	00021 00861	2	29 MCKINLEY AVE
SHARMA (ETALS), MITALIBEN	0064	43	48.01		088400	00432 02448	2	148 GROVE ST
SHARRY, CHERYL	0292	220	25		408900	01485 00464	2	101 AVE E
SHEDLOCK, VALERIE	0084	55	9		114700	00325 00457	2	402 FARNHAM AVE
SHEHOLLI, LIRDONA & JETON	0208	138	5		290400	01283 01640	2	350 GARIBALDI AVE
SHEILA ZIPPORAH LP	0271	194.02	5.01		380900	03366 02283	4A	99 ROUTE 17
SHEILA ZIPPORAH LP	0271	194.02	5.02		380900	03396 01503	4A	99 ROUTE 17
SHEILA ZIPPORAH LP	0271	194.02	7		381100	03396 01503	4A	99 ROUTE 17
SHENDE, SUJEET & PRANITA	0030	21	13		040600	02785 02397	2	60 RICHMOND ST
SHENLOOGIAN, BRENDA	0201	132	31		280000	05260 00029	4A	20 ROUTE 46
SHERPA, RINJI & PASANG N & ANG D	0208	138	10.01		290600	05119 01969	2	3 WISSE ST
SHIBILSKI, PHILIP C & SANDRA L	0344	260	49		471700	05128 01498	2	16 BRUCE CT
SHIMANSKY, PHYLLIS TRSTES/ETAL	0117	73	19		063200	02849 00364	4B	475 WESTMINSTER PL
SHIMANSKY, JOHN & PHYLLIS	0117	73	23		163300	07079 00274	4B	477 WESTMINSTER PL
SHIMANSKY, JOHN & PHYLLIS	0118	73	30		163700	07079 00274	4B	15 HILLSIDE PL
SHIMANSKY, JOHN & PHYLLIS	0118	73	31		163800	07079 02701	4B	494 FARNHAM AVE
SHIMANSKY, JOHN & PHYLLIS	0118	73	34		163900	07079 02701	1	FARNHAM AVE
SHIOBARA, KYE	0004	2	37		004400	08146 00280	4B	256 HARRISON AVE
SHIVANI ESTATE INC	0238	161	4		333700	08288 00474	4A	275 MAIN ST
SHIVANI ESTATE, INC	0238	161	6		333800	08288 00474	4A	287-291 MAIN ST
SHIVAS HOLDINGS LLC	0279	209	18	C000B		04418 01837	2	65B AVE B
SHLEYFMAN, VADIM	0078	52	50.03		107000	08087 00194	2	433 FARNHAM AVE
SHOSHI, VEDAT&RRUSTEMAJ, QENDRIM	0332	251	61		454600	04894 00137	2	9 LINDEN ST
SHREEJI INVESTMENTS HOLDINGS CO	0199	130	32		277000	03336 01601	4A	500 WESTMINSTER PL
SHREEJI INVESTMT HOLDINGS	0095	60	24		130800	08786 00914	4A	117 ARNOT ST
SHUART, KENNETH & LISA	0158	105.02	12		218500	08002 00882	2	68 GROVE ST
SIDHU, SINGH JASPRIT	0316	235	31		432100	09637 00010	2	101 MCKINLEY AVE
SIENICKI, ALEKSANDRA	0093	59	47		127800	04256 00623	2	85 BURNS AVE
SIERRA, LUZ E & CAROLINA	0283	211	36		396900	03274 01326	2	16 AVE D
SIERRA, HORACIO	0042	29	1.01	C004G	057100	08564 00116	2	44 SO MAIN ST #4G
SIGL, EDWARD H. & JOANNE M.	0251	174.06	20		352300	07298 00089	2	9 WHITEOAK DR
SIKORA, RAFAL & RENATA T	0303	230.08	21.02	C0013		00384 01384	2	66 TERHUNE AVE #13
SILVA, CARMEN & XAVIER	0066	45	18		090500	04784 00628	2	105 CENTRAL AVE
SILVA, MARIA	0354	267	14		485600	01524 01707	2	135 CHURCH ST
SILVA, XAVIER & DIAZ, DHIANA N	0068	48	1		094000	03071 00568	2	186 WOODSIDE AVE
SIMON, DENNIS	0152	102	17		209600	08796 00582	2	116 MERCER PL
SIMONS, JOHN C	0214	143	14		298600	00391 00761	2	55 SIDNEY ST
SIMPSON, ROBERT C	0293	220	59		410600	03293 00208	2	70 AVE F
SIMPSON, RONALD & PATRIZIA V	0195	127	34		271900	03839 00520	2	115 NORWOOD AVE
SINATRA, NICHOLAS	0330	251	3		451800	01944 00463	2	151 HAMILTON AVE
SING-BENCO, HENRY & CECILIA	0287	217	35		401400	08852 00351	2	108 AVE E
SINGH, BACHITTAR & KAUR, RANJIT	0094	60	14		130100	03318 00971	2	256 WESTERVELT PL
SINGH, BHAGWANT (ETAL)	0198	130	4		275800	01844 01656	2	442 WESTMINSTER PL
SINGH, GURNEET & KAUR, RAVINDRA	0011	6	25		014600	03717 00265	2	119 WESTERVELT PL
SINGH, HARVINDER & KAUR, PARVEEN	0196	128	10		272700	03411 01026	2	104 NORWOOD AVE
SINGH, JARNIAL & SHER S CHOCHAN	0279	209	1		390100	00422 00020	2	29 AVE B
SINGH, RANJIT & KAUR, SANDEEP	0081	53	45		110600	05299 01482	2	297 WESTMINSTER PL
SINGH, SUKHWINDER & SARBJIT K	0341	259	81.01		468000	00738 02052	2	183 SAINT JOSEPH BLVD
SINGH, SUKHWINDER & SARBJIT K	0341	259	84		468000		2	SAINT JOSEPH BLVD
SINGH, ANJU & NIRMAL	0078	52	40		106400	08893 00408	2	453 FARNHAM AVE
SINGH, BALBIR	0075	51	26.02		102200	09127 00717	2	383 FARNHAM AVE
SINGH, BALJEET	0003	2	11		003100	03579 00090	2	221 FARNHAM AVE
SINGH, BHAGWANT	0080	53	23		109600	03984 00800	2	308 FARNHAM AVE
SINGH, FATHAJEET&KAUR, RAJWINDER	0195	127	5.01		270700	03906 01404	2	184 TERRACE AVE
SINGH, JAGDEEP & MANDEEP & JOGA SINGH	0161	108	4		222600	03863 00518	2	144 HUNTER ST
SINGH, JOGA & JASVER KAUR	0085	55	31		115900	08309 00033	2	11 HUGHES ST
SINGH, KIRANDEEP & GURDEEP	0230	155	79		321100	04252 01507	2	106 COLUMBIA LN
SINGH, SUKHDEV & SUKHVIDER K	0305	232	9		425100	08809 00633	2	28 LOGAN PL
SINGH, UJJAGAR & BHUPINDER KAUR	0290	219	14		405500	08207 00451	2	17 AVE E
SINNING, PIEDAD C&MARVY L	0050	31	22		067600	04941 00662	2	35 HENRY ST
SIRKA, PAVEL & ZUZANA	0125	88	11		173400	08158 00152	2	43 LIBERTY ST

TAXING DISTRICT NO. 31 LODI

COUNTY NO. 02 BERGEN

NAME OF OWNER ADDITIONAL OWNERS	PAGE NO.	BLOCK NO.	LOT NO.	LOT QUALIF.	ACCOUNT NO.	DEED BOOK PAGE	CLASS	PROPERTY LOCATION
SITA, GHEORGHE & LENUTA ETAL	0024	15	13.01		033700	03716 00126	4A 39	FIRST ST
SIUDAK, LORRAINE C. (ETALS.)	0032	21.01	39		043000	07961 00551	2	16 PATTON ST
SKENDERASI, INESA & HOXHA, ARBER	0312	233.03	61.06	C0052		04235 01672	2	203D TERHUNE AVE
SKLAR, SARAH ETALS	0124	82	12		171500	02651 01179	2	7 CENTRAL AVE
SKWIAT, MICHAEL & MARISA A	0078	52	42.03		106600	01752 00462	2	445 FARNHAM AVE
SKY ONE PROPERTIES LLC	0319	238	19		436600	03461 01659	4A	200 ROUTE 46
SMAGALSKI, MARGARET & WAYNE	0248	174.05	6		348900	00558 02154	2	5 BLUERIDGE RD
SMAGALSKI, NANCY	0348	263	145		477000		2	194 CHARLTON AVE
SMALLS, MICHELLE	0323	247	55	C000B		09311 00309	2	5 PUTNAM ST UNIT B
SMART, JEYESH, KATKI	0246	172	1.02		345900	06877 00994	2	28 GUNTHER AVE
SMI ASSOCIATES HOLDING CO INC	0004	2	44		004800	01385 00521	4A	244 HARRISON AVE
SMITH, CHRISTOPHER J & DAWN MARIE	0256	174.10	3		359500	08378 00058	2	18 WHITEOAK DR
SMITH, J & P	0185	124	17		256600	07418 00969	2	28 JAMES PL
SMITH, MARIA C & NAGLE, ELIZABETH	0236	159.01	7		331000	09396 00268	2	25 BOYD ST
SMITH, SAL, EUGENE & CATHERINE (LE)	0267	176.10	2		374900	07266 00070	2	5 YOLANDA PL
SMITH, SALVATORE & DOREEN	0363	277	1		500200	07385 00154	2	1 SHORT ST
SOARES, MIGUEL	0212	142	41		296400	08398 00930	2	72 HAMILTON AVE
SOARES, SILVERIO & PERFEITA	0135	92	24		186600	06326 00094	2	37 AUTUMN ST
SOARES, SILVERIO & PERFEITA	0146	99.01	33.01		201800	07208 00849	2	77 PROSPECT ST
SOCHACKI/RADZIKOWSKI (ETAL)	0042	29	1.01	C004B	056600	01130 01899	2	44 SO MAIN ST #4B
SOKOLOWSKI, JANE	0283	211	25		396200	06564 00316	2	32 AVE D
SOLANKI, NAYANA	0198	129	34		275500	01791 01185	2	115 RICHMOND ST
SOLANKI, PRITI	0131	90	9	C0006		03301 00873	2	28 CHURCH ST UNIT 6
SOLANKI, REHKA & RAJANIKANT	0322	244	13		440500	02449 01711	2	53 HAMILTON AVE
SOLARES, CARISSA	0110	67	12		152300	04308 01682	2	56 CORABELLE AVE
SOLARTE, CARLOS A & ALVAREZ, MARIA F	0155	104	1.08		214400	04180 01286	2	120 UNION ST
SOLER, OLIVER	0179	121	30		248000	02591 01471	2	288 BELL AVE
SOLIMAN HOLDINGS LLC	0299	228	29		418800	03307 01198	4A	155 ROUTE 46
SOLIMAN, JACK & CHRISTINA	0341	258	251		467700	02298 00387	2	200 CHURCH ST
SOLIMAN, JUAN & YOGELI	0088	57	4		120400	01808 01788	2	328 WESTMINSTER PL
SOLIMANDO, LISA D	0257	174.10	16		360800	03308 00938	2	41 LONGVALLEY RD
SOLIS, ABRAHAM	0080	53	1		108600	04791 01710	2	270 FARNHAM AVE
SOLIS, HECTOR G & YESSYCA M.Y	0003	2	30			00456 00340	2	270 HARRISON AVE
SOLIS, JOANNE	0223	151	92		311200	02963 00660	2	4 GARIBALDI AVE
SOLORZANO, LUIS	0102	63	42		140900	08150 00484	2	113 CORABELLE AVE
SOLTYS, CARMELA	0023	14	17		032400	05225 00365	2	33 FIRST ST
SOMMERFELDT, JOANN D ETALS	0353	266	48		484400	03645 01591	2	41 STOKES ST
SON, DAECHUL	0302	230.08	21.02	C0004		04988 00421	2	66 TERHUNE AVE #4
SONDERGARD, CHERYL	0206	137	4	C0008		08145 00632	2	266 GARIBALDI AVE
SONDEY, CASMIR	0056	37	25		076500	02727 01677	2	17 LINCOLN PL
SONG, WON SEOK	0143	97	14.03	C0008	197700	04354 00637	2	209 UNION ST #8
SORBELLO, DANA	0180	121	65		249700	07107 00876	2	213 PATERSON AVE
SORBELLO, VINCENT A JR	0096	61	15		133100	08076 00374	2	306 WESTERVELT PL
SORBER, CAROLINE E	0369	279	7		508000	08679 00903	2	70 MAC ARTHUR AVE
SORIANO, MANUEL & MICAELINA	0167	113	39		231800	05168 01067	2	191 TERRACE AVE
SOSA, CARLOS D & ESPINAL, ROSEMARY	0059	40	28		080800	04522 00192	2	74 ROOSEVELT AVE
SOSA, JOSE & JESSE	0255	174.08	20		358500	02012 00464	2	17 REDSTONE LN
SOT CONSTRUCTION CORP	0225	154	7		00000000	04755 00119	4A	340 MAIN ST
SOTO (ETALS), MICHAEL	0300	229	47		420000	08998 00432	2	80 CHRISTOPHER ST
SOTO, EDGAR H	0232	156	44		324500	08753 00509	2	29 CHURCH ST
SOTO, JEISON	0144	97	24		198200	03764 00172	2	19 JAMES PL
SOTTO, MILAGROS M & CEZAR A	0174	119	33.01		240800	00171 00916	2	322 UNION ST
SOUMILAS, ZOIS	0090	58	21.02		123800	06942 00667	2	325 WESTERVELT PL
SOUSA, MANUEL C & MARIA H	0129	89.01	14		178800	01041 02133	2	16 MASSEY ST
SPAGNUOLO, ROSANNE (ETAL)	0129	89.01	10		178400	01462 01672	2	8 SAINT JOSEPH BLVD
SPAHIU, BILBIL & ZHULJETA	0316	235	33		432200	09322 00090	2	103-105 MCKINLEY AVE
SPATUZZA, JOSEPH JR & LYNELL	0069	48	32		095300	09542 00351	2	67 SHERIDAN ST
SPEER, JESSICA & CATHERINE	0141	97	6.04		195400	09104 00191	2	62 SAINT JOSEPH BLVD
SPENCE, FLORIDA	0073	51	4		101200	09261 00055	2	384 HARRISON AVE
SPENCER SAVINGS & LOAN ASSOC	0053	34	17		072800	06116 00205	4A	107 SO MAIN ST
SPERO, THOMAS & DEBORAH	0267	176.10	7		375400	07613 00207	2	2 LORELEI TERR
SPINDEL REALTY LLC	0045	29	1.01	C007E	061100	04167 01844	2	44 SO MAIN ST #7E
SPINELLA, EPIFANIO A. & FRANCESCA	0120	76	3.01		167500	06321 00109	2	554 HARRISON AVE
SPINELLA, GIOVANNA	0173	118	21.01		238900	06957 00242	2	196 PATERSON AVE
SPINELLA, SALVATORE & GIOVANNA	0163	109	28		225500	07392 00884	2	12 OTTAWA AVE
SPINELLI, LINDA P TRSTE	0331	251	44		453800	02834 01942	2	45 LINDEN ST
SPREEN, GLENN EDWARD	0223	152	26		312300	08803 00752	2	19 VICTOR ST
SPREEN, GLENN EDWARD	0223	152	28		312400	08803 00752	1	VICTOR ST

TAXING DISTRICT NO. 31 LODI

COUNTY NO. 02 BERGEN

NAME OF OWNER ADDITIONAL OWNERS	PAGE NO.	BLOCK NO.	LOT NO.	LOT QUALIF.	ACCOUNT NO.	DEED BOOK	DEED PAGE	CLASS	PROPERTY LOCATION
SPRING 52 LLC	0134	92	10.01		185700	00066	01469	4C	52 SPRING ST
SPROVIERO JR, MICHAEL (S)	0166	112	7		229200	08667	00468	2	170 HUNTER ST
SPROVIERO, (W) & LILLIAN	0088	57	1.02		120300	00000	00000	2	42 WILLARD ST
SPROVIERO, ANNE E	0192	125.04	12		266700	09514	00480	2	295 UNION ST
SPRUSANSKY, JAMES & REGINA	0245	170	27.01		344600	06909	00217	2	15 HANSEN ST
SQUEO, MARTA	0187	125.01	7		260200	07843	00067	2	359 UNION ST
SROZZO, LORI & MICHAEL & MATTHEW	0100	62	74		38800	05169	00711	2	11 CORABELLE AVE
ST FRANCES OF SALES CHURCH	0141	97	1		194700			15D	125 UNION ST
ST GEORGE, THOMAS S & JAYNE E	0041	29	1.01	C003L	056100	03626	01020	2	44 SO MAIN ST #3L
ST JOSEPH CHURCH	0134	92	1		185400			15D	40 SPRING ST-RECTORY
ST JOSEPH CHURCH	0134	92	8		185600			15B	46 SPRING ST-SCHOOL
ST JOSEPH CHURCH	0135	92	23		186500	04901	00430	15D	39 AUTUMN ST-ADMIN OFFICE
ST JOSEPH R C CHURCH	0135	92	22		186400	05191	00150	15D	41 AUTUMN ST-YOUTH CNT
ST MICHAEL'S COLUMBIAN CLUB OF LODI	0140	96	21		194500	05644	00405	15D	39 WASHINGTON ST
ST NICHOLAS CEMETERY	0025	16	2		034400	06598	00744	15E	PASSAIC AVE
ST. GEORGE, DOROTHY (W) (S)	0304	231	18		424000			2	271 GROVE ST
ST. GEORGE, RICHARD P.	0063	42	43		085700	06632	00209	2	56 HILLCREST AVE
ST. JOSEPH CHURCH	0134	92	3		185500	04943	00223	15D	SUMMER ST
ST. JOSEPH R.C. CHURCH	0135	93	1.02		187600	06102	00419	15D	ST. JOSEPH PLAZA
STAFFA (TRUSTEE), FRANK P	0316	235	25		431800	00046	01012	2	87 MCKINLEY AVE
STAFFA JR, ANTHONY ETAL	0316	235	27		431900	01855	02408	2	89 MCKINLEY AVE
STAINÉ, DOMENIC (V) & BARBARA	0292	220	19		408600	05193	00222	2	89 AVE E
STAMBAUGH, BONNIE	0041	29	1.01	C003N	056300	00536	00773	2	44 SO MAIN ST #3N
STANIC, WILLIAM	0291	219	42		407100	03264	00921	2	34 AVE F
STANKIEWICZ, GEORGE	0075	51	42		102900	00916	00847	2	355 FARNHAM AVE
STANKIEWICZ, GEORGE & DONNA	0075	51	36		102600	06792	00819	2	367 FARNHAM AVE
STATE OF NEW JERSEY	0240	162	49		335800			15C	MAIN STREET- VACANT LAND
STEDJAN, ERLING	0016	9	55.02		022900	08262	00785	4A	HOME PL
STEFANOSKI, MIRCE & MILENA	0194	126	1		269700	01897	00054	2	47 TERHUNE AVE
STEIN, DONALD J. (V)	0019	10	51		026000	08800	00855	2	47 HOME PL
STEINHAUSER, GERALD & LORI	0349	264	100		478900	08382	00608	2	39 SO SAVOIE ST
STETTNER, DALILA M	0241	165	15.01		337500	08530	00269	2	21 RIVERVIEW AVE
STEWART, JAMES L & STELLA	0056	38	10		077300	09612	00140	2	10 LAFAYETTE PL
STICA, ROBERT & MARGUERITE	0013	7	16		017300	08912	00119	2	33 BRYANT PL
STOBNICKI, JULISSA	0258	174.19	3.01		363100	02794	02381	2	2 SHADY LN
STONE CREEK, INC.	0107	66.02	6		148800	08153	00900	4A	10 FIRST ST
STRAMANDINO, GARY	0348	264	80		477900	02709	01451	2	261 CHURCH ST
STRAUB, RONALD P	0146	99.01	22		201300	03916	01153	2	96 SPRING ST
STRAUB, STEPHEN T	0148	100	12		205000	03916	01160	2	103 SPRING ST
STRONI, FATMIR & PARASHOEVI	0243	166	27.01		340400	01458	01292	2	26 RIVERVIEW AVE
STUART (ETC), PATRICIA	0332	251	57		454400	00668	00294	2	17-19 LINDEN ST
STUMP, JAMES & NICOLE	0068	48	4		094100	01245	01136	2	192 WOODSIDE AVE
STUMP, ROBERT A. & PAMELA F.	0363	276	23		499500	06831	00078	2	45 MAC ARTHUR AVE
STUPAK, SERGEY & LARISA	0175	119	58		242300	02819	02321	2	73 LAWRENCE AVE
SUAREZ, CLAUDIA & ENRIQUE	0321	241	4		438300	04478	01352	2	9 HAMILTON AVE
SUAREZ, PEDRO L & ALEXIS	0250	174.06	9		351200	03669	01673	2	1 FERNDAL CT
SUAREZ, JORGE	0156	104	3.04		215000	04915	00624	2	125 LIBERTY ST
SUCCESS RENTALS LLC	0311	233.03	61.06	C0043		04884	01935	2	202A TERHUNE AVE
SUELTO-NIETO, WILLIAM	0036	23	36		048300	03018	01013	2	81 CHESTNUT ST
SUEZ WATER NJ, LLC	0048	30	23		065300			4B	TERHUNE AVE
SUGARDOLL ENTERPRISES LLC	0189	125.02	3		261900	02922	00083	4A	245 UNION ST
SUKONTHORN, SOMRUTAI ETAL	0302	230.08	21.02	C0006		02845	00578	2	66 TERHUNE AVE #6
SULCE, BUJAR & DYLBKO	0001	1	8		000600	00720	02410	2	173 FARNHAM AVE
SULLIVAN, RYAN	0157	105.01	18		217200	01196	01234	2	84 GROVE ST
SULTANA, RAIHANA & TANZIMA	0178	120	51	C0271	245800	04315	00540	2	271 BELL AVE
SULZEN KENNETH @ BARBARA ANN (LE)	0357	270	23		490400	08339	00283	2	161 CHARLTON AVE
SUMMERLIN, JUSTIN G & NATASHA A	0082	53	74		112000	04237	00074	2	239 WESTMINSTER PL
SUN, LICHAO & TANG, XIAOMING	0113	68	78		157900	05083	01711	2	13 DELL GLEN AVE
SUPOR, JULIANN	0165	111	9		228200	01346	00887	2	67 JEFFERSON AVE
SUPOR, JULIANN	0165	111	10		228300	00884	00336	2	73 JEFFERSON AVE
SUPOR, ROSEANN	0165	111	6		228100	07878	00038	2	154 HUNTER ST
SURGEN, JACQUELINE R	0261	176.02	5		367500	08720	00498	2	27 TRUDY DR
SUSONI, KATYA	0121	76	16.01	C0006		05087	01830	2	596 HARRISON AVE UNIT 6
SUTER, JANICE (LIBERTI)	0130	90	9	C0003		05010	01851	2	28 CHURCH ST UNIT 3
SUTOVIC, PETKO & SVETLANA	0081	53	60		111300	02466	02081	2	267 WESTMINSTER PL
SUTOVIC, VELISA & LEONTINA MIKSA	0239	161	13		334200	09541	00469	2	305 MAIN ST
SVOREC, LEE MATTHEW & MICHELLE P	0369	279	12		508500	00390	01236	2	10 JAMES CT
SWANSON, MARIA & ERIK	0263	176.04	9		369700	01188	01149	2	53 LONGVALLEY RD

TAXING DISTRICT NO. 31 LODI

COUNTY NO. 02 BERGEN

NAME OF OWNER ADDITIONAL OWNERS	PAGE NO.	BLOCK NO.	LOT NO.	LOT QUALIF.	ACCOUNT NO.	DEED BOOK PAGE	CLASS	PROPERTY LOCATION
SWIECICKI, MARIA	0056	37	24		076400	01962 00330	2	13 LINCOLN PL
SYLAJ, FIDAN	0339	258	126		464900	03335 01923	2	131 SAINT JOSEPH BLVD
SYREK, THOMAS & CAROL	0285	212	56		399400	07961 00210	2	58 AVE D
SZABO, FERENC & KRISZTINA	0086	56	28		117700	04571 00568	2	294 WESTMINSTER PL
SZALA, ADAM & MALGORZATA	0049	30	41.01		066100	08463 00848	2	26 HENRY ST
SZALA, ADAM & MALGORZATA	0049	30	43.01		066200	08998 00058	2	22 HENRY ST
SZEWCZYK (ETALS), WITOLD	0055	37	14		075900	09081 00390	4A	6 CENTRAL AVE
SZMACINSKI, MAREK (ETAL)	0134	92	18		186300	01489 02351	2	49 AUTUMN ST
SZOT, RADOSLAW	0218	144.01	27		304000	08696 00056	2	54 KEASLER AVE
T.T & SONS REALTY LLC	0079	52	74.03		108300	00845 00143	4C	528 HARRISON AVE
TABARES, EDGAR B & MONTOYA, ADRIANA	0328	250	22		449500	03723 00957	2	42 GARDEN ST
TABROS, GUIRGUIS S & RAWA	0064	43	28		087600	00637 00043	2	63 KIPP AVE
TADROS, MAGDI W & SADEK, LIDIA T	0046	29	5	C002A	062400	02932 01160	2	50 SO MAIN ST C002A
TAILOR, CHANDRAKANT & PRATIMA C	0080	53	30		109900	00754 00682	2	324 FARNHAM AVE
TAILOR, YOGESH & NITA	0328	249	60		448200	02358 01436	2	9 GARDEN ST
TAKATA, SHIGUEYUKI L	0146	99.01	20		201200	04624 00973	2	102 SPRING ST
TAKATA, MILCA Y	0055	36	23		075100	04094 01025	2	172 PROSPECT ST
TAKESH, GUILLETTA TRSTE	0008	5	8		011400	05254 01475	2	55 WESTERVELT PL
TALA-A INC	0335	254	1.01		459200	00673 01054	2	2 VREELAND ST
TALLIA, DOUGLAS JR. & GEORGANN	0289	218	26		404100	07623 00836	2	50 AVE E
TAMANG, NIRAJ & RAIL SOPHIYA	0034	22	10		045100	05151 00829	2	66 CHESTNUT ST
TAMAYO, ETHEL	0141	97	7.10	C000A	196000	02539 01974	2	179 UNION ST UNIT A
TAMBORINI (ETAL), SHIRLEY M	0267	176.10	8		375500	00102 00357	2	4 LORELEI TERR
TAMBURRO, ANTHONY J & RUBY	0174	119	25		240400	01148 02477	2	304 UNION ST
TANCO, CARMEN	0111	68	5		154200	08655 00156	2	74 ARNOT ST
TANG, DAMON & PAMELA	0348	263	153.01		477400	07033 00430	2	176 CHARLTON AVE
TANGORRA, J. & L. & DE PROSPO, J. JR.	0329	250	45		450600	07194 00519	2	43 HOWARD ST
TANIS, DAVID R (V)	0095	60	43		131600	01543 02081	2	129 BURNS AVE
TANIS, DAVID R (V)	0095	60	43	X	131600	01543 02081	15F	129 BURNS AVE
TARI, RAMAZAN	0207	137	10		287700	01611 02132	2	278 GARIBALDI AVE
TARIO, AFAQ & PATEL, SONAL N	0327	249	41		447400	04578 01472	2	43 GARDEN ST
TASSILLO, JAMES V & KAREN	0269	176.12	13		377900	01895 02170	2	84 TRUDY DR
TAVERA, FABIAN C PAIPILLA ETAL	0119	74	7		165300	03328 02270	2	12 HILLSIDE PL
TAVERAS, KARINA	0092	59	24		126900	04124 00761	2	202 WESTERVELT PL
TAVERAS, RAFAEL & DEMORIZI, DANIELIA	0255	174.09	5		359200	02762 02179	2	42 LONGVALLEY RD
TAVERAS, GUSTAVO & EDWARD	0119	74	10		165500	08989 00298	2	510 FARNHAM AVE
TAWFIK, MARK & MARYANA	0204	136	46		284100	01151 00001	2	331 GARIBALDI AVE
TAX, MICHEAL	0281	209	63		393700	06183 00177	2	36 AVE C
TAYLOR, DAENIELLE	0099	62	50		137800	03446 01575	2	61 CORABELLE AVE
TAYNAI, PHYLLIS	0368	278	6		506400	08570 00585	2	65 MAC ARTHUR AVE
TEJADA-SANTOS, PABLO	0325	248	34		444500	03145 00617	2	65 KEASLER AVE
TEJADA, ALBA M (ESCOBAR) ETAL	0172	118	9		238300	02269 01472	2	172 PATERSON AVE
TEJADA, JUAN A	0093	59	65		128600	01535 01365	2	51 BURNS AVE
TEJADA, ADRIAN	0058	40	19		080200	04363 01400	2	29 KIPP AVE
TEJADA, YOSELYN	0314	234	3		428600	09308 00419	2	199 TERRACE AVE
TELEP, JEFFREY & STACY	0249	174.05	10		349300	00520 01280	2	13 BLUERIDGE RD
TELESCA, RONALD J & KAREN A	0063	43	1		086200	08529 00774	2	126 GROVE ST
TEMPIO, DAVID(S)(V) & ANN MARIE	0098	61	52		134900	05509 00115	2	167 BURNS AVE
TENEMAZA, OLGA B	0323	244	45		441900	04212 00433	2	64 SHERMAN AVE
TENZING, SONAM	0313	233.03	61.06	C0062		03948 01992	2	205B TERHUNE AVE
TERAN, RILQUE D	0272	202	16		382200	02651 01912	2	34 AVE A
TERER, GIDEON	0326	249	4		448400	08252 00659	2	115 HAMILTON AVE
TERHUNE, ROBERT	0285	212	35		398400	01780 01895	2	98 AVE D
TERRACE MANAGEMENT LLC	0051	32	34		070100	03482 00158	4A	SO MAIN ST
TETTSU BUSHI HOLDINGS LLC	0102	64	1		141200	08652 00956	4C	100 ARNOT ST
TEUS & BELLE LLC	0041	29	1.01	C003H	055800	04648 00085	2	44 SO MAIN ST #3H
THALLER, ROBERT JOSEPH JR	0090	58	20		123600	08264 00353	2	400 WESTMINSTER PL
THAPA, BIMAL & SUSHMA	0291	219	44		407200	04890 01290	2	30 AVE F
THATIGUTLA, NAVEEN REDDY	0079	52	74.04	C0007	108400	03300 00219	2	524 HARRISON AVE UNIT 7
THE BERGEN BIBLE BPT CHURCH	0210	141	1		293400	08864 00327	15D	GARIBALDI AVE-VACANT LAND
THE BRITAN GROUP LLC	0013	7	18		017500	03985 00305	1	62 WESTERVELT PL
THE ELAN	0182	122.01	90			00517 01454	4A	111 RT. 46 W
THE FALCON FAM IRREV TRST	0223	152	19		312000	01952 02300	2	133 KENNEDY DR
THE FALCON FAM IRREV TRST	0224	152	39		312900	01952 02295	2	142 GARIBALDI AVE
THE MANSARD APTS. LLC	0210	140	10		292200	08644 00729	4C	381 GARIBALDI AVE
THEDFORD, GRACIELE VIEIRA	0204	136	40		283800	00313 00446	2	321 GARIBALDI AVE
THEN, DOLORES	0043	29	1.01	C005H	058600	05233 01662	2	44 SO MAIN ST #5H
THEOBALD, GARY & THERESA	0173	118	17		238700	07312 00582	2	188 PATERSON AVE

TAXING DISTRICT NO. 31 LODI

COUNTY NO. 02 BERGEN

NAME OF OWNER ADDITIONAL OWNERS	PAGE NO.	BLOCK NO.	LOT NO.	LOT QUALIF.	ACCOUNT NO.	DEED BOOK PAGE	CLASS	PROPERTY LOCATION
THEOPHILE, FRANTZY & CHARLISA	0274	204	35		385800	03943 01887	2	65 AVE A
THEOPHILE, FRANTZY & CHARLISA	0274	204	35	X	385800	03943 01887	15F	65 AVE A
THIELEMAN ALLEN & JOANN (ETALS)	0076	52	20.01		104200	08754 00346	2	505 FARNHAM AVE
THIRD EYE REAL ESTATE LLC	0202	134	1.01		280600	04106 01517	4B	196-210-220 GARIBALDI AVE
THIRD EYE REAL ESTATE LLC	0361	274	3			04106 01517	1	VARIOUS
THIRUMALAISAMY (ETAL), ARAVINDAN	0279	209	18	C000A		09181 00284	2	65A AVE B
THOMAS & CHERYL KOZIOL INC	0244	169.01	1		343100	07862 00816	4C	329 MAIN ST
THOMAS & CHERYL KOZIOL REALTY LLC	0244	169.01	4		343200	08661 00509	4A	327 MAIN ST
THOMAS, JAMES P. & ACIONE	0143	97	17		197900	07802 00195	2	225 UNION ST
THOMAS, MARK S. & PATRICIA M.	0152	103	4.04		210400	07536 00214	2	115 WASHINGTON ST
THOMAS, THOMAS J & MARY ANN	0210	140	37		292900	05902 00105	2	36 COLUMBIA AVE
THOOL, TEJPAL	0168	115	1		232500	08118 00709	2	202 UNION ST
THOOL, TEJPAL P & SEEMA T	0125	88	6		172500	08507 00558	2	26 UNION ST
THORNTON V. CAROL	0065	44	26		089800	07502 00237	2	110 GROVE ST
THORPE, ROSA M	0144	98	1		198700	08775 00204	2	2 HILLCREST AVE
THORPE, ROSA M	0145	98	26		200000	08775 00204	1	HILLCREST AVE
TIBURCIO, JAVIER & ALEXANDRA	0100	62	62		138400	01362 01505	2	37 CORABELLE AVE
TILLET, ROGER	0360	271	43		494400	08505 00344	2	150 PASADENA AVE
TINEO, LUIS	0146	99.01	24		201400	02440 00412	2	92 SPRING ST
TINEO, CRISTINA	0355	269	3		486800	03461 00321	2	60 STOKES ST
TIRADO, BIENUNIDO & OLEFINA, (ETALS)	0363	276	27.04		500100	07883 00637	2	53 MAC ARTHUR AVE
TIRICO II, VINCENT & KLAUDIA A	0324	247	63			05186 00283	2	97 HAMILTON AVE
TIRICO, DEBRA	0323	247	59			02158 01971	2	45 PUTNAM ST
TIRICO, DANA	0233	157	30		326200	04492 00596	2	31 HOPE ST
TIRICO, PASQUALE	0060	41	5		082400	04844 00328	2	70 KIPP AVE
TISSERA, MARK & FERNANDO, JEEWAN ETAL	0176	119	71		243200	04661 01951	2	49 LAWRENCE AVE
TKACZ (ETAL), ZBIGNIEW	0169	115	26		233600	09102 00028	2	39 LAWRENCE AVE
TND PROPERTIES LLC	0004	2	43		004700	04435 01807	2	246 HARRISON AVE
TOBE, HIROSHI & MAMI	0230	155	65		320400	03538 01424	2	140 COLUMBIA LN
TODARO, WILLIAM & SIFONTE, YADIRA	0295	223.01	46		412900	03633 00452	2	93 AVE F
TODOROVIC, MILORAD & ELIZABETH	0343	259	221		470900	08183 00012	2	256 CHURCH ST
TOLEDO, NATASHA	0336	256	284		461200	03518 01096	2	132 CHURCH ST
TOLENTINO (ETAL), LEANDRO S	0368	278	7		506500	08551 00634	2	67 MAC ARTHUR AVE
TOLENTINO, AUGUSTO	0276	204	74		387800	03899 01575	2	40 AVE B
TOMARCHIO, ALFIO	0341	258	237		467000	02641 01495	2	226 CHURCH ST
TOMCZYK, PAWEL P & MALGORZATA	0282	210	13		394400	09409 00400	2	21 AVE B
TONELLI REALTY L.L.C.	0211	141	21		294400	08087 00747	2	400 GARIBALDI AVE
TONELLI REALTY, L.L.C.	0211	141	24		294500	08087 00747	4A	404-410 GARIBALDI AVE
TOOR, MOHAMMAD A. & ANJUM S.	0065	44	10		089200	07945 00840	2	9 HILLCREST AVE
TOPCIU, BAJRAM & MEDIHA	0067	46	35		092500	03413 01531	2	35 MONROE ST
TORAL, RAFAEL	0205	136	76.01		285600	08505 00200	2	244 COLUMBIA AVE
TORMEN, JOSEPH A	0132	91	14		183300	08612 00024	2	57 HUNTER ST
TORNA, DELI & GONZALEZ, STEPHANIE	0217	143.01	16.10			02880 00683	2	80 KENNEDY DR
TORNAMBE, PAOLO & JOSEPHINE	0038	27	8		051600	08234 00500	4C	160 SO MAIN ST
TORO, GLADYS	0355	269	5		486900	04939 01916	2	64 STOKES ST
TOROSSIAN, NOUBAR	0099	62	19		136700	04375 00353	2	62 BURNS AVE
TORPEY, THOMAS	0364	277	10		501100	05210 00444	2	8 ORCHARD CT
TORRE, FRANCIS	0047	29	5	C008B	063800	01763 00648	2	50 SO MAIN ST #8B
TORRE, VERONICA A	0345	260	187		473700	02785 01557	2	324 CHURCH ST
TORRE, FRANCIS X.	0047	29	5	C007B	063600	08039 00752	2	50 SO MAIN ST #7B
TORRES ZAPATA, ALEX R.	0083	54	43			03793 01381	2	331 WESTMINSTER PL
TORRES-ORNELAS, JONATHAN ETAL	0129	89.01	17.02		179200	03597 00135	2	10 MASSEY ST
TORRES, ARMANDO	0162	109	21		224800	03037 01199	2	87 GROVE ST
TORRES, ARMANDO	0163	109	22		224900	03037 01205	2	85 GROVE ST
TORRES, CHARLIE	0199	130	38		277200	02779 00799	2	347 WESTERVELT PL
TORRES, JOSE E	0191	125.04	3		265800	04319 00975	2	5 ROBERT CT
TORRES, JULIA	0260	176.01	1		366200	02468 00702	2	38 RIVERVIEW AVE
TORRES, TOMMY & ANA & CARMEN J	0091	59	6		125900	04654 00298	2	160 WESTERVELT PL
TORRES, DAVID & YIEANA ROSALES	0187	125	21.04		259000	09142 00105	2	7 DAVIS DR
TORRES, JUANA	0327	249	33.01		447000	08538 00876	2	55 GARDEN ST
TORRES, RONALD	0185	124	20		256700	03533 01834	2	36 JAMES PL
TORRICO, MAX O. & MARIBEL	0273	204	11		384500	07709 00911	2	13 AVE A
TOSUNI, ASTRIT & POLIXENI	0072	50	37.01		099200	05138 00418	2	376 HARRISON AVE
TOTH, ROSA (LE) S	0350	265	48		480700	01596 01228	2	199 CHURCH ST
TRABAL, ENRIQUE SR & MARIA V	0281	209	51		392900	08650 00025	2	62 AVE C
TRAFICANTE, ANTHONY	0228	155	11		318400	02892 00217	2	119 GARIBALDI AVE
TRAN, HIEP V	0272	202	36		383200	01000 01080	2	72 AVE A
TRAN, HIEP V & PHAM-TRAN, HIEP	0220	151	11		307800	04494 00177	2	21 KENNEDY DR

TAXING DISTRICT NO. 31 LODI

COUNTY NO. 02 BERGEN

NAME OF OWNER ADDITIONAL OWNERS	PAGE NO.	BLOCK NO.	LOT NO.	LOT QUALIF.	ACCOUNT NO.	DEED BOOK PAGE	CLASS	PROPERTY LOCATION
TRAN, NGHIA & NGUYEN, HOAI	0155	104	1.01		213700	03486 00521	2	93 LIBERTY ST
TRANI JR, ALEXANDER & JULIE	0086	56	13		116900	04337 00299	2	266 WESTMINSTER PL
TRANSCONTINENTAL GAS PIPELINE CORP.	0001	GAS	VAR		000100		4A	BOROUGH OF LODI
TRAPANI,FRANCESCO & CALOGERA L.	0185	124	5		256100	07776 00854	4C	231-233 UNION ST
TRAPHAGEN,THEODORE B.& KATHLEEN	0045	29	1.01	C007O		07422 00823	2	44 SO MAIN ST #7-O
TRAUTNER,RAYMOND	0175	119	55		242100	06759 00668	2	79 LAWRENCE AVE
TRAUTZ, MICHAEL	0162	109	18.01		224400	01885 01741	2	135 HUNTER ST
TRELLA,JOEL G.& BARBARA P.	0243	166	24.01		340300	07734 00031	2	24 RIVERVIEW AVE
TREMINIO (ETAL),JUANA GRISEYDA(V)	0171	116	40		235800	09370 00398	2	191 BELL AVE
TREUBIG, JANICE	0272	202	33		383100	03134 02471	2	68 AVE A
TRICIA & WAYNE FLANEN	0097	61	45		134500	02210 01136	2	181 BURNS AVE
TRIFONOPOULOS,GEORGE	0130	90	6		180300	08464 00851	2	20 CHURCH ST
TRIM,PETAL	0053	34	13		072700	08541 00108	2	18 KIPP AVE
TRINCIANTE,RAYMOND(V)&ERNA A	0224	152	47		313300	06265 00479	2	122 GARIBALDI AVE
TRIOLO,MARIE	0241	165	43.01		338600		2	26 CALVIN AVE
TROCOLA,MARIE J	0004	2	52		005200	00021 01206	2	257 FARNHAM AVE
TRUSHI,ROZA(50%) ETALS	0015	9	14		020500	04870 01017	2	22 HOME PL
TRYANOWSKI, VICTOR J	0267	176.10	1		374800	02298 02238	2	7 YOLANDA PL
TSANG,WEI YIN	0044	29	1.01	C006H	060000	08209 00333	2	44 SO MAIN ST #6H
TSATSARONIS, STAMATIOS & PETER	0029	19	7.02		039200	03175 02286	2	440 PASSAIC AVE
TSERING, PEMA	0195	127	19		271300	04677 01839	2	123 ROOSEVELT AVE
TUCCI,LOUIS CARL(S)(V) & MILDRED	0032	21.01	34		042500	00067 00155	2	6 PATTON ST
TUCCILLO, ANTHONY JR & LOUIS	0135	93	13		187700	00672 01241	2	53 SPRING ST
TUCCILLO,LOUIS F	0135	93	15		187800	08743 00045	2	55 SPRING ST
TUCHOWSKA,ANNA	0086	56	24		117500	08393 00676	2	288 WESTMINSTER PL
TUFANO, ESTER	0011	6	43		015400	00524 01638	2	220 WESTMINSTER PL
TUFANO,ESTER	0003	2	32		004200	00082 01709	2	268 HARRISON AVE
TUFANO,JOHN & SILIA	0016	9	49		022400	07667 00468	2	14-16 CHARLES ST
TUFANO,JOHN & SILIA	0016	9	52		022500	07667 00472	2	10 CHARLES ST
TUFANO,JOHN & SILIA TRUSTEES	0022	13	17		031200	07667 00463	2	122 GARFIELD AVE
TUFANO,SAM & JOHN P.	0139	96	10		192900	07497 00325	2	79 WASHINGTON ST
TUFANO,SAM & JOHN P.	0139	96	10.01		193000	07497 00325	4A	77 WASHINGTON ST
TUFARO, DEBORAH MAE	0197	129	16		274600	02791 00098	2	96 CHESTNUT ST
TUFARO,GARY & JANET L.	0168	114	14		232400	07194 00855	2	12 LOUIS ST
TUFARO,PATRICIA	0075	51	50.01		103300	08125 00872	2	339 FARNHAM AVE
TUNCASLAN, LOLAN MUSLUM & MIGUELINA	0259	175.01	6		364400	02035 01748	2	504 MAIN ST
TURKU, ARBEN & KLEMENTINA	0072	50	33		099000	04101 00211	2	368 HARRISON AVE
TUZZOLINO,SANTO & MARIA	0151	102	3		208700	07613 00897	2	47 PROSPECT ST
TWENTY ESSEX LLC	0244	168	11		342400	08634 00145	4A	24 ESSEX ST
TWENTY ESSEX LLC	0244	168	13		342500	08410 00472	4A	20 ESSEX ST
TYRRELL,KEVIN	0301	230	8		21400	09348 00271	2	110 RICHMOND ST
UALODI, INC	0126	89	1.01		174900	01582 01302	4A	1 UNION ST
UBEN, JOSE L & LUIS J	0261	176.02	2		367200	02960 01835	2	38 BLUERIDGE RD
UBEN,ZOILA & WENDY	0147	99.02	6.01		202300	09415 00366	2	78 AUTUMN ST
UDA MEDICAL BUILDING LLC	0029	19	2		038500	03210 00650	4A	426 PASSAIC AVE
UE LODI DELAWARE, LLC	0125	87	1.02		172300	08762 00518	4A	5 & 25 WASHINGTON ST
UE LODI DELAWARE, LLC	0125	87	1.03		172400	08762 00518	4A	15 WASHINGTON ST
UEDA, MAKOTO & TOMOMI	0055	37	12		075800	02441 01245	2	14 CENTRAL AVE
UKA, BUJAR & TROKA, ANILA	0141	97	7		195500	04545 01927	2	167 UNION ST
UKA, BUJAR & TROKA, ANILA	0143	97	14.03	C0009	197700	04545 01883	2	209 UNION ST #9
ULLAH, WAJID	0258	175	4		363300	02157 01449	2	43 CALVIN AVE
ULLOA,ELIO M GUNCAY ETAL	0364	277	3		500400	04036 00466	2	5 SHORT ST
UMANZOR, JON E	0172	118	11		238400	04559 01198	2	176 PATERSON AVE
UMINSKI, WACLAW (ETALS)	0178	121	4		246800	01833 01834	2	238 BELL AVE
UNCHAI, AND THAVUT & KIRALY, ALISON	0339	258	133		465200	03968 00459	1	JAMES PL
UNCHAI, AND THAVUT&KIRALY,ALISON	0340	258	231		466700	03968 00459	2	240 CHURCH ST
UNION STREET LODI NJ PROPERTIES LLC	0128	89	23.02		176800	04718 00623	4B	25 UNION ST
UNITED STATES OF AMERICA	0270	193.02	1		380500		15C	RTE 17 & ESSEX ST(ARMORY)
UNKNOWN	0108	67	1.01				15F	CORABELLE AVE
URENA, CARLOS & MASSIEL	0349	264	98		478800	03144 00492	2	297 CHURCH ST
URENA,TIGRIDID N CRUZ	0318	236	23		434700	03968 00908	2	107 KIPP AVE
URGILES-MINOZ ETALS, ISABEL M	0015	9	34		1021500	01615 00210	2	44 CHARLES ST
URUETA, CHRISTINE & RAFAEL	0345	260	72		472900	03115 00961	2	189 SAINT JOSEPH BLVD
US BANK TRUST C/O HUDSON HOME MGNT.	0160	107	5		221700	02652 01989	2	128 WASHINGTON ST
US BANK TRUST C/O HUDSON HOME MGNT.	0303	230.08	21.02	C0015		03621 00452	2	66 TERHUNE AVE #15
US CHICKEN INC	0182	122.01	74		251900	05157 00412	4A	119 ROUTE 46
USBANK TRUST NA TRUSTEE	0023	14	7		031800	02881 00688	2	15 FIRST ST
USILO,ERICA LYNN&SAMSON OPEOLUWA	0158	105.02	7		218200	04346 01389	2	113 AUTUMN ST

TAXING DISTRICT NO. 31 LODI

COUNTY NO. 02 BERGEN

NAME OF OWNER ADDITIONAL OWNERS	PAGE NO.	BLOCK NO.	LOT NO.	LOT QUALIF.	ACCOUNT NO.	DEED BOOK	DEED PAGE	CLASS	PROPERTY LOCATION
V PUZINO DAIRY LLC	0364	277	14		501500	05165	01312	2	10 MAC ARTHUR AVE
V.F.W.HOLDING CO.	0142	97	7.12		196200	05506	00083	15F	163 UNION ST
VAC ASSOCIATES LLC	0207	137	24		288400	01663	00180	4C	306 GARIBALDI AVE
VAJDEVSKI, SASHO & MEJIA, KARLA	0164	109.01	62		226400	02815	02444	2	138 JAMES ST
VAKHARIA,GOVIND & YATNA	0226	154	17		315600	07419	00467	2	29 GARIBALDI AVE
VALDEZ, ERCILIA OMARA GERARDO ETAL	0104	64	51		143800	03218	02264	2	177 CORABELLE AVE
VALDEZ, JUAN E & FLORES, FRITZI M	0174	119	21		240200	02178	00420	2	298 UNION ST
VALENCIA-GONZALEZ, LUIS E	0088	57	14		120900	02949	02317	2	346 WESTMINSTER PL
VALENCIA, JAIRO & NARANJO, MERCEDES	0170	116	20		234800	04064	00651	15F	40 LAWRENCE AVE
VALENCIA,MANUEL E & JULIE A	0334	252	40.01		457300	03807	01332	2	37 VREELAND ST
VALENTE,RALPH (V) & LORRAINE	0265	176.07	7		372400	06881	00622	2	42 TRUDY DR
VALENTI,CHARLES ANGELINA	0040	29	1.01	C002E	054100	08697	00407	2	44 SO MAIN ST APT 2E
VALENTI,GIACINTO G.& MARY ANN	0234	157	39		326700	06486	00943	4C	47-53 JOHN ST
VALENTIN JR,THOMAS E	0298	225	202		416900	04094	01183	2	4 CHRISTIE ST
VALENTIN JR,THOMAS E	0336	256	206		460200	04094	01183	1	5 CHRISTIE ST
VALENTIN, ASHLEY D&RODRIGUEZ,MILLIE	0151	101	12		208300	02713	00445	2	81 JAMES ST
VALENZUELA,ROBERTI A	0032	21.01	41		043200	03654	00852	2	20 PATTON ST
VALERIO, MICHELLE	0288	218	23		403900	01166	01899	2	39 AVE D
VALERIO, SANDRA & CARRERAS. JOSE	0288	218	21		403800	02144	00934	2	35 AVE D
VALEZ, ISRAEL A ETAL	0337	256	292		461600	04697	01175	2	118 CHURCH ST
VALITUTTO,BRUNO	0048	30	35		065800	06999	00595	2	38 HENRY ST
VALITUTTO,BRUNO	0049	31	16		067300	03711	01827	2	25 HENRY ST
VALITUTTO,GIUSEPPE & MARIA	0048	30	40.01		066000	05734	00037	2	30 HENRY ST
VALLA,NADINE	0308	233.02	60	C0014		08068	00899	2	14 STAAL LN
VALLEJO,JUAN C ETALS	0166	112	12		229400	04921	01074	2	15 JACKSON PL
VALLESE, GRACE	0287	217	45		401900	02100	01255	2	88 AVE E
VALLEY VIEW LLC	0185	124	1		256000	01909	00190	4C	221-227 UNION ST
VAN DEUSEN JR, ROBERT & ARAFET,A	0248	174.05	8		349100	04696	01417	2	9 BLUERIDGE RD
VAN DONGEN, JAMES & DONNA TRSTES	0034	22	11		045200	02557	01754	2	64 CHESTNUT ST
VAN DONGEN,KAREN A	0164	110	10		227300	08482	00382	2	185 HUNTER ST
VAN WETTERING, GWENDY ETAL	0159	106.02	1.01		220600	01942	01526	2	162 BELL AVE
VANCE,NATALIE(MOLINA)&JOSHUA RYAN	0350	264	117		479700	04299	01029	2	140 CHARLTON AVE
VANDEMARK, PATRIZIA	0142	97	7.26		196500	04260	00508	2	80 SAINT JOSEPH BLVD
VANDERGROEF,CHARLES & DIANE	0344	260	55.03		472100	08885	00141	2	209 SAINT JOSEPH BLVD
VANEGAS, JOSE & RODRIGUEZ,LUISA F	0341	259	78		467800	03360	00222	2	15 SO SAVOIE ST
VANIAPILLIL, BINU J & LISBET	0319	237	19		435900	00299	00916	2	141 KIPP AVE
VANTERPOOL,JULIO A	0028	18	29		038200	04750	00060	2	125 HOME PL
VANTERPOOL,SONIA P	0043	29	1.01	C005F	058400	08733	00615	2	44 SO MAIN ST #5F
VARA,ANITA (W)(S)	0266	176.09	7		374400	06918	00012	2	4 HANCOCK ST
VARA,FRANK & CATERINA	0096	61	4		132600	08695	00015	2	106 ARNOT ST
VARGAS, DANIEL	0023	14	11		032000	04678	00509	2	21 FIRST ST
VARGAS, EULALIO & JENNA	0196	128	5		272500	03132	02449	2	116 NORWOOD AVE
VARGAS, HAROLD D	0006	3	40		007600	01609	00214	2	164 FARNHAM AVE
VARGAS, JUAN A ETALS	0108	66.03	47		150000	03230	00702	2	18 BERNICE PL
VARGAS, NELLY & GUZMAN, JOSE	0344	260	36		471200	04365	00211	2	15 CLARK ST
VARGAS,GLADYS	0034	22	35		046400	09455	00345	2	77 RICHMOND ST
VARGAS,IBELKA	0195	127	31	C000B		09243	00179	2	109 NORWOOD AVE UNIT B
VARGUES,THOMAS JAMES & LUCY R.	0112	68	34		155600	07470	00552	2	194 CORABELLE AVE
VARMA. SHILPIKA TRSTE	0072	50	43		099600	05187	00599	2	321 FARNHAM AVE
VARMA. SHILPIKA TRSTE	0206	137	4	C0003		05187	01064	2	266 GARIBALDI AVE
VARMA. SHILPIKA TRSTE	0206	137	4	C0009		05182	00662	2	266 GARIBALDI AVE
VARRECHIA,MICHAEL & LISA ANN	0288	217	59		402600	07512	00946	2	60 AVE E
VARTOLONE,FRANK & LAURA	0052	33	1		070400	07529	00768	2	38 MCKINLEY AVE
VARTOLONE,MARK & MARTA	0185	124	31		257400	08094	00116	2	19 LEO PL
VARYEMISCI, GEORGE	0279	209	9		390500	02370	00157	2	45 AVE B
VASQUEZ, ALBERTO & FANNY	0014	8	24		019400	03134	01516	2	36 BRYANT PL
VASQUEZ, ALBERTO & FANNY	0086	56	37		118200	04132	00038	2	45 WILLARD ST
VASQUEZ, DANIEL & OCAMPO, ROSA M	0326	249	20		446500	05078	00098	2	26 PUTNAM ST
VASQUEZ,CARLOS ETAL	0149	100	22		205600	03623	01687	2	125 SPRING ST
VASQUEZ,SEBASTIAN	0071	50	18		098100	09265	00264	2	336 HARRISON AVE
VAZ, MARIA & HUDSON	0087	56	69		119800	05186	00600	2	167 WESTERVELT PL
VAZQUEZ ORTEGA, ALBA V	0017	10	18	C0001		04547	00182	2	53 PARK AVE UNIT 1
VAZQUEZ, AIDA L	0273	202	42		383600	04658	00562	2	84 AVE A
VAZQUEZ, ALMA R.	0283	211	34		366800	07809	00778	2	20 AVE D
VAZQUEZ, BELINDA	0005	3	25.01		006900	00108	02362	2	196 FARNHAM AVE
VAZQUEZ, WENDY L	0070	49	32		096900	01478	01692	2	69 MONROE ST
VAZQUEZ,ROSA	0220	151	9		307700	09094	00404	2	17 KENNEDY DR
VAZZANA,J&GARRY.MORGANTE(LE)	0093	59	73		129000	08858	00332	2	37 BURNS AVE

TAXING DISTRICT NO. 31 LODI

COUNTY NO. 02 BERGEN

NAME OF OWNER ADDITIONAL OWNERS	PAGE NO.	BLOCK NO.	LOT NO.	LOT QUALIF.	ACCOUNT NO.	DEED BOOK PAGE	PROPERTY CLASS LOCATION
VECCHIARELLI, NICOLA	0179	121	34		248200	08586 00251	2 300 BELL AVE
VECCHIO, MARIA	0340	258	151.02		466000	07801 00359	2 11 ROOSEVELT PL
VEGA, VANESSA	0215	143	27		299800	02913 01675	2 34 MITCHELL ST
VEGA, ZUNILDA A	0144	97	30		198500	02233 02043	2 33 JAMES PL
VEGA, ALFONSO & MARLENY (ETAL)	0078	52	57		107400	08280 00302	2 417 FARNHAM AVE
VEGA, EDWIN G & ANA E	0293	220	45		409900	08617 00593	2 98 AVE F
VELARDI, JOSEPH & MICHAEL & TERI	0103	64	41		143300	04814 00921	2 197 CORABELLE AVE
VELARDO, JOSEPH	0105	65	8		145100	04632 00850	2 16 CORABELLE AVE
VELASQUEZ, JORGE A	0275	204	50		386600	02304 00357	2 88 AVE B
VELASQUEZ, GUSTAVO & OLGA L	0353	266	44		484200	08171 00422	2 191 CHURCH ST
VELECELA, LUIS A	0208	137	39		289100	04921 01426	2 336 GARIBALDI AVE
VELEZ, DANIEL R	0035	23	28		047800	05235 00248	2 65 CHESTNUT ST
VELEZ, JORGE & PARRAGA, JORGE	0011	6	40		015300	02401 00844	2 87 WESTERVELT PL
VELEZ, MIRNA TELLADO (D) ELEZ LOUIS A	0121	76	16.01	C0007		08241 00211	2 596 HARRISON AVE UNIT 7
VELIA, MARTIN & SULAJ, BUJAR ETALS	0069	48	35		095400	05055 01926	2 194 WOODSIDE AVE
VELOZ EDWARD & LISSETTE	0342	259	106		469200	09480 00007	2 105 DIVISION ST
VELOZ, JUAN R & RIOS, CLAUDIA M	0212	142	24		295800	03423 00828	2 47 KEASLER AVE
VERAS, FELIX	0003	2	18		003400	01525 00046	2 235 FARNHAM AVE
VERAS, FELIX	0003	2	20		003500	08723 00458	1 FARNHAM AVE
VERDI, RONALD A & NANCY M	0295	223.01	54		413300	01597 00760	2 109 AVE F
VERDUGO, MILTON	0168	114	12		232300	08727 00511	2 10 LOUIS ST
VERGAS, MILAGROS & TUBAY, FABIAN L	0192	125.05	8		267400	04045 01267	2 10 ROBERT CT
VERI, DENNIS T & ANGELA	0015	9	24		021000	08128 00050	4A 40-42 HOME PL
VERI, DENNIS T & ANGELA	0015	9	26		021100	07816 00079	4A HOME PL
VEROLI, RICHARD (S)	0179	121	13		247200	07340 00832	2 256 BELL AVE
VESHI, RAKIP A & LUTFIE S	0014	8	14		018900	03032 02417	2 45 CHARLES ST
VIC'S HOT WIENERS LLC	0361	273	32		495800	05062 01031	4A 210 ROUTE 46
VICENTE, VASCO & MARIA	0072	50	48		099800	00183 00208	2 309 FARNHAM AVE
VICENTE, VASCO A & MARIA T	0072	50	54		100000	08360 00447	2 299 FARNHAM AVE
VICENTE, VASCO A & MARIA T.	0239	162	3		334900	07385 00525	2 20 SIDNEY ST
VICUNA MENOSCAL, CESAR A ETALS	0236	158.02	8		329800	05195 01838	2 2 EASTGATE CT
VIDAL, MARCELO & NANCY	0244	167.01	37		341600	02605 00189	2 39 GUNTHER AVE
VIDAL, STEVEN & CRUZ, ROLANDO OCHOA	0088	57	10		120700	03594 00931	2 340 WESTMINSTER PL
VIGLIONE, MICHAEL A (V) BARBARA A	0305	233	1		425200	08499 00778	2 266 WOODSIDE AVE
VIGLIOTTI, JOSEPH M & LISA M	0165	111	15			01039 00371	2 137 CENTRAL AVE
VILARDI, ANTONINA ETAL	0006	4	10		008400	01935 02065	2 222 FARNHAM AVE
VILARDO, THOMAS JOSEPH	0136	94	3		189200	07884 00832	2 39 EAST PL
VILDOSO, MONICA & IRUSTA, MIRIAM	0187	125.01	1		259600	02332 01309	2 1 BARBARA CT
VILLA VENTURA, ANGEL D ETAL	0351	265	63		481300	03072 02437	2 229 CHURCH ST
VILLA, ANDREY & LOPEZ, BEATRIZ	0161	108	15	C000A	223100	03092 00970	2 117 CENTRAL AVE UNIT 1
VILLA, GERVAIO & OMAR	0005	3	26		007000	05087 00640	2 194 FARNHAM AVE
VILLABON, GRACCHI ETALS	0215	143	21		299200	03398 01094	2 56 MITCHELL ST
VILLACRES, LENIN A	0181	121	71		250000	00957 01438	2 201 PATERSON AVE
VILLAFANA, MONICA & WILSON	0341	258	233		466800	01645 02488	2 234 CHURCH ST
VILLAGRAN, PATRICIA J	0166	112	21		229800	09629 00380	2 169 CENTRAL AVE
VILLAR, CARLOS	0342	259	98		468700	04561 01241	2 163 SAINT JOSEPH BLVD
VILLEGAS, JOEY & MARY ROSE A ETAL	0140	96	12		193300	04733 01514	2 65 WASHINGTON ST
VILORIA, EDERMIRO	0129	89.01	17.01		179100	08776 00758	2 75 UNION ST
VINCI, ROZANN & TOMBURO, JOHN	0096	60	53.01		132200	04699 00319	2 109 BURNS AVE
VINCI, ROZANN & TOMBURO, JOHN	0096	60	54.01		132300	04698 01774	2 20 WILLARD ST
VINCI, CHRISTOPHER & FRANCINE	0053	34	26		072900	07447 00088	2 11 MCKINLEY AVE
VINT, DIANNE M-LIFE ESTATE HEROLD, W	0265	176.07	14		373100	04802 00376	2 56 TRUDY DR
VIRAYODHIN, PRASIT & MAYUREE	0348	264	84		478100	06254 00130	2 269 CHURCH ST
VIRTUE FUNDING LLC	0106	66.01	4		147000	05303 00573	2 34 FIRST ST
VISENTINI, MAURIZIO	0152	103	3.02		209900	07489 00352	2 105 WASHINGTON ST
VISTA GARDEN ASSOCIATES LLC	0110	67	18.26		153400	07925 00846	4C BEL VISTA CT
VISTA GARDEN ASSOCIATES LLC	0110	67	18.24		153200	07925 00846	4C BEL VISTA CT
VISTA GARDEN ASSOCIATES LLC	0110	67.01	2.01		153600	08235 00851	4C BEL VISTA CT
VITALE, BARBARA & GOMEZ, ASHLEY	0184	123	7		254600	04693 01863	2 214 PATERSON AVE
VITALE, E&R&J&BAKER C (D)	0291	220	11		408200	07937 00560	2 73 AVE E
VITAMIA, ANTONINO & MARIA	0001	1	27		001400	05893 00320	4A 234 HARRISON AVE
VITAMIA, ANTONINO & MARIA	0002	1	39		002000	07183 00475	4A 210 HARRISON AVE
VITAMIA, ANTONINO & MARIA	0002	1	41		002100	05358 00327	4A 206 HARRISON AVE
VITAMIA, ANTONIO & MARIA	0002	1	37		001900	07383 00575	4B 214 HARRISON AVE
VITAMIA, FRANCESCO P. & LUISA	0100	63	6			07576 00220	2 124 BURNS AVE
VITAMIA, PAUL & LUISA	0096	60	49			07226 00439	2 113 BURNS AVE
VITAMIA, PAUL & LUISA	0096	60	50		131900	07226 00439	2 111 BURNS AVE
VITELLO (ETC), THERESA A	0300	230	1		421100	01007 01041	2 120 RICHMOND ST

TAXING DISTRICT NO. 31 LODI

COUNTY NO. 02 BERGEN

NAME OF OWNER ADDITIONAL OWNERS	PAGE NO.	BLOCK NO.	LOT NO.	LOT QUALIF.	ACCOUNT NO.	DEED BOOK PAGE	PROPERTY CLASS LOCATION
VITIELLO, ANGELA	0314	234	18		429300	08608 00524	2 231 TERRACE AVE
VIZCAINO, ALEXANDER & DELBIS	0107	66.01	25		147800	09177 00140	2 27 BERNICE PL
VIZCAINO, ANTONIO NAVARRO ETAL	0369	279	6		507900	03901 00213	2 68 MAC ARTHUR AVE
VOLPE, MARIE	0304	231	25		424300	06608 00478	1 25 LOGAN PL
VOLPE, MARIE (W)	0304	231	26		424400	08056 00815	2 27 LOGAN PL
VON HOLDINGS LLC	0089	58	5		123000	02424 01644	4A 118 ARNOT ST
VON HOLDINGS, LLC	0088	57	23		121300	01362 00518	4A 131 ARNOT ST
VOTTO, ANTHONY C. JR. & AMITRANO, Y	0331	251	21		452700	07011 00951	2 42-44 HOWARD ST
VU, KIEN LONG & MIMI TU	0337	256	288		461400	02677 01855	2 126 CHURCH ST
VUJAKLIJA, MLADEN & MIRJANA	0293	220	49		410100	08401 00442	2 90 AVE F
VUYOSEVICH, RICHARD G.	0268	176.11	8		376400	06974 00627	2 4 YOLANDA PL
VUYOSEVICH, RONALD (V) & SUSAN	0268	176.11	10		376600	05723 00323	2 8 PEARL CT
WADIE, MADHAT & MIKHAIL, HANAA	0317	235	79		433000	07305 00989	2 126 KIPP AVE
WAFWANA, EMERY MUKENDI (ETAL)	0293	220	53		410300	01462 01310	2 82 AVE F
WAJ CONSTRUCTION LLC	0207	137	14		287900	08481 00645	2 290 GARIBALDI AVE
WALLACE, KELVIN & MARGARET AYALA-	0132	91	17		183500	04183 01093	2 110 PROSPECT ST
WALSH, MARY F	0174	119	35.01		241000	01906 00528	2 326 UNION ST
WALTERS, DALE A	0355	269	15		487500	08705 00325	2 87 CHARLTON AVE
WANCO, JUSTIN	0267	176.10	6		375300	01780 01695	2 69 TRUDY DR
WANG, YI QIANG	0199	130	42		277400	03364 01672	2 351 WESTERVELT PL
WANGRYCHT, (V) SANTA	0338	256	307		462600		2 17 SAINT JOSEPH BLVD
WARCHOL, ALISON	0059	40	41.01		081500	05243 01714	2 38 ROOSEVELT AVE
WARREN, RICHARD E. & ROSETTA	0056	37	27		076600	06745 00084	2 21 LINCOLN PL
WASHINGTON, KAREN (ETAL)	0193	125.06	10		268300	01761 02228	2 22 PINE ST
WASIELEWSKI, GEORGE (V) & ANNETTE	0336	256	218		460800	06065 00102	2 15 ORATIO PL
WASSERMAN, ALAN & ESMELDA	0307	233.02	60	C0010		01636 00036	2 10 STAAL LN
WATKINS, KEVIN	0199	130	30		276900	02855 01251	2 492 WESTMINSTER PL
WAZIN, ABDULLAH	0295	223.01	48		413000	02314 01003	2 97 AVE F
WEBER, ALLAN P J & JEAN C	0251	174.06	29		353200	06691 00768	2 18 BLUERIDGE RD
WEBER, MICHAEL A. & KAREN A.	0236	159.01	2.01	C0005	330400	08563 00568	2 81 CHURCH ST
WGLINSKI, MARIA	0268	176.12	5		377100	07847 00362	2 68 TRUDY DR
WEI, MICHAEL J & ANGELA K CHENG	0302	230.08	21.02	C0010		08918 00304	2 66 TERHUNE AVE #10
WEISNER, MARLENE	0313	233.03	61.06	C0070		07360 00558	2 206D TERHUNE AVE
WEITE, CHARLES J. & JUDITH	0268	176.12	7		377300	07453 00258	2 72 TRUDY DR
WELNER, BRIGITTE	0212	142	22		295700	08077 00759	2 43 KEASLER AVE
WENZEL, ELISABETH K	0033	21.01	47		043800	03451 00993	2 37 MARY ST
WERNICK, JENNIFER	0286	217	14		400400	02238 00919	2 69 AVE D
WESCH, GRACE (W)	0131	90	14		181200	05608 00155	2 46 CHURCH ST
WESSEL, DAVID & KATHLEEN	0242	165	65.01		339400	08322 00494	2 68 CALVIN AVE
WESSEL, FREDERICK C.	0244	168	15		342600	08480 00351	4A 16 ESSEX ST
WESTERVELT ASSOC LLC	0017	10	9		023800	08295 00971	4C 104 WESTERVELT PL
WESTERVELT PLACE LLC	0011	6	23		014500	05118 01648	2 121 WESTERVELT PL
WESTHOVEN, JUDITH S	0228	155	13		318500	01186 02194	2 123 GARIBALDI AVE
WESTMINSTER PL REALTY CORP	0005	3	17		006500	06568 00405	4A 163-167 WESTMINSTER PL
WESTMINSTER PLACE LLC	0117	73	6		162500	04482 01301	2 447 WESTMINSTER PL
WESTVIEW TERRACE C/O JOHN BALDINO	0083	54	22		113200	05290 00230	4C 386 FARNHAM AVE
WHELAN (ETALS), THOMAS & KATHLEEN	0276	204	69		387600	08674 00187	2 50 AVE B
WHELAN (ETALS), THOMAS & KATHLEEN	0276	204	71		387700	08762 00956	2 48 AVE B
WILKOWSKI, KRISTYNA (W)	0100	62	57		138100	07569 00594	2 45 CORABELLE AVE
WILLIAMS, BRANDON & PATRICIA	0259	175.01	3		364100	04769 00186	2 5 CALVIN AVE
WILLIAMS, ELIZABETH	0310	233.03	61.06	C0029		02374 00589	2 187H TERHUNE AVE
WILLIAMS, RICHARD	0188	125.01	29		261100	09553 00040	2 7 LOUIS ST
WILLIAMS, RUDOLPH & REY, SONIA M	0266	176.09	2		373900	02718 00454	2 5 LORELEI TERR
WILLIAMS, ALICIA D	0133	91	21			03439 01108	2 96 PROSPECT ST
WILLIAMS, BRANDON LEE & BEATRICE ET	0189	125.02	23		263300	05006 00371	2 7 N WOODSIDE AVE
WILLIAMS, JUNER E & SPEARMAN ESSENCE D	0315	235	1		430800	03642 01718	4A 120 KIPP AVE
WILLIAMS, JUNER E & SPEARMAN ESSENCE D	0315	235	3		430900	03642 01718	2 118 KIPP AVE
WILLIAMS, RICARDO & BEATRICE	0190	125.02	25		263500	08394 00324	2 11 N WOODSIDE AVE
WILLIAMS, SANDRA M & MARQUIS	0231	156	19.01		322500	03511 01529	2 24 JOHN ST
WILLIAMS, SUSAN LEE	0250	174.06	10		351300	08534 00879	2 2 FERNDAL CT
WILLIAMSON, LEBERT A & ANN MARIE	0063	43	10		086700	03111 01430	2 35 HILLCREST AVE
WILSON, CAROL ANN	0312	233.03	61.06	C0054		08523 00208	2 203F TERHUNE AVE
WILSON, SERGIO & MARITZA	0216	143.01	7		300900	00024 01367	2 35 MITCHELL ST
WISDOM, KIRK T & DAVIS, DEBBIE S	0196	128	21		273100	03194 01696	2 91 CHESTNUT ST
WISSE JOHN C (ETALS)	0308	233.03	61.05			09217 00033	1 TERHUNE AVE
WITTE, JEFFREY & JULIE L	0113	68	50		156700	00079 00396	4B 63 DELL GLEN AVE
WITTE, EDITH	0327	249	58		448100	08577 00025	2 11 GARDEN ST
WIZZARD, WALDERMAN & MARCIA A	0261	176.01	9		367000	03093 01738	2 35 BLUERIDGE RD

TAXING DISTRICT NO. 31 LODI

COUNTY NO. 02 BERGEN

NAME OF OWNER ADDITIONAL OWNERS	PAGE NO.	BLOCK NO.	LOT NO.	LOT QUALIF.	ACCOUNT NO.	DEED BOOK	DEED PAGE	CLASS	PROPERTY LOCATION
WOJCIK, TOMASZ & ANNA	0143	97	14.03	C0002	197700	02290	01986	2	209 UNION ST # 2
WOLFSOHN, LUCILLE&WILLIAM JR ETAL	0169	115	34		234000	03382	01324	2	25 LAWRENCE AVE
WOLIN, MARK & BRUCE (LE)	0221	151	51		309500	01553	00627	2	94 GARIBALDI AVE
WOLSKO,CAROL	0350	265	1		480400	06721	00672	2	44 STOKES ST
WON, MARTIN & JUNG, HYEJIN	0092	59	20		126700	04117	00730	2	192 WESTERVELT PL
WON,M YOORI	0330	250	55		451100	05256	01332	2	23 HOWARD ST
WONG, HUNG	0316	235	22		431700	02097	02122	2	85 MCKINLEY AVE
WOODS,ARTHUR & JOANN	0163	109	23		225000	06945	00944	2	75 GROVE ST
WOODSON, ARON	0122	76	16.07	C0006		01747	01860	2	7-6 SHERMAN ST
WOOLSEY JR, EDWARD W ETAL	0292	220	35		409400	04178	00483	2	118 AVE F
WOZNEY, AARON & GUZEK, MARCIA	0273	202	40		383500	02680	00925	2	82 AVE A
WU, LIN GUI & CAI FENG	0208	137	80.01			00645	01898	2	14 SHORT ST
WURMS,HARRY & STELLA	0368	278	4		506200	07919	00839	2	61 MAC ARTHUR AVE
XAYYALATH (ETAL),KHONEXAY	0329	250	53		451000	09160	00492	2	27 HOWARD ST
XHAFERI, VITRINA & GERVESHI, BEQIR	0215	143	28		299900	02792	01798	2	30 MITCHELL ST
XHELO,FEIM & TINA	0364	277	2		500300	07750	00927	2	3 SHORT ST
XHERAJ,MEREME & EMIN	0285	212	63		399700	08573	00616	2	42 AVE D
XHUDO,NEVRUS & FEMIJE	0099	62	21		136800	06364	00276	2	68 BURNS AVE
XHYDOLLARI, BASHKIN (ETALS)	0068	47	34		093800	01660	00056	2	25 SHERIDAN ST
YALILE PUENTES REALTY LLC	0233	157	14		325400	04644	00013	2	20 GREEN CT
YALONG, AMABLE & CLARITA	0073	51	8	C0002		02548	00744	2	396 HARRISON AVE #2
YAMAT, NOMAR G & AILEEN S	0280	209	40		392200	01750	01328	2	84 AVE C
YAN, KENWYN M & ANNETTE CECILIA	0322	244	16		440700	02819	01303	2	61 HAMILTON AVE
YATES,DEBRA & STACY	0057	39	6		078300	03591	00646	2	121 PROSPECT ST
YE, TONG HE	0146	99.01	33.02		201900	02266	01778	2	79 PROSPECT ST
YEPES,VELERIE & PINEDA,LUIS	0194	126	17		270400	03552	00436	2	225 ROOSEVELT AVE
YERRABALI (ETAL),VENKATESHWAR	0250	174.06	14		351700	09063	00176	2	6 FERNDAL CT
YESILYURT,ISKENDER & ANA	0064	43	23		087400	08951	00045	2	73 HILLCREST AVE
YIP, SHARON	0065	44	4		088900	04427	00508	2	110 HUNTER ST
YOUNG, JULIE	0323	244	46		442000	00994	00683	2	60 SHERMAN AVE
YOUNGBLOOD, LONNIE & MAY THOMAS	0229	155	51		319800	00475	01898	2	186 COLUMBIA LN
YU, YUE	0368	278	9		506700	01748	00864	2	71 MAC ARTHUR AVE
YUHAS,JOHN JR (V)(S)& AUDREY	0228	155	19		318800			2	135 GARIBALDI AVE
YUNDA SANAY, SEGUNDO J ETAL	0362	276	3		496600	05200	01096	2	5 MAC ARTHUR AVE
YUNDA, CESAR G	0368	278	2		506000	00968	01037	2	57 MAC ARTHUR AVE
YUP-COC, HECTOR ADAN	0318	236	18		2000	05068	01573	2	99 KIPP AVE
YUPPA,SALVATORE & F.& L.(LE)	0219	145	39		306200	07125	00717	2	77 KIMMIG AVE
YUQUILIMA,FELIX	0164	110	3.01		227100	09473	00334	2	142 WOODSIDE AVE
YZELLARI,ERVIS&TERIOLA	0162	108	23		223500	04752	01054	2	74 JEFFERSON AVE
ZAKI, MARIO	0236	159.01	2.01	C0004	330300	04129	00718	2	81 CHURCH ST
ZALENSKI, KATHLEEN F	0286	217	25		400900	00126	02428	2	89 AVE D
ZAMBRANO,CARMEN M	0130	90	1		180000	08776	00533	2	12 CHURCH ST
ZAMEL, SABAH	0214	143	7		297900	01495	00398	2	27 SIDNEY ST
ZAMORA, MARIO & ZULLY	0227	154	94		317700	01716	01245	2	16 COLUMBIA LN
ZANE HOME BUILDERS LLC	0271	202	4.01		381500	05174	00752	2	356-358 NO MAIN ST
ZANINI FERREIRA,MARCO A ETAL	0302	230.08	21.02	C0008		02229	00744	2	66 TERHUNE AVE #8
ZAPATA FERNANDEZ, YSARLY G ETAL	0009	5	31		012600	04437	00370	2	156 WESTMINSTER PL
ZAPPIA,ANTHONY & WANDA	0029	19	4.01		038800	07505	00805	2	19 WALNUT PL
ZARANSKI, MATEUSZ	0283	211	22		396000	04506	00377	2	36 AVE D
ZAREI, MEHDI & MOUSAVIAN, SEYED M	0187	125	21.08		259400	03318	01745	2	269 UNION ST
ZARIF, USAMA NOBLE FAWZY & NASHWA	0136	93	16		187900	03184	01779	2	57 SPRING ST
ZARMAKOUPI, VASILIKI ETAL	0107	66.02	13		149200	03133	00428	2	10 BERNICE PL
ZAWAHREH, ALI & MALEK ETAL	0294	223	16		411500	05194	01183	2	35 AVE F
ZEIZAFOUN, NEBRAS	0009	5	34		012800	04371	01245	2	152 WESTMINSTER PL
ZENO,AXEL R & LIANA M	0328	250	7		448800	08469	00474	2	14 GARDEN ST
ZHANG, LULU	0217	144.01	12		303300	05186	01145	2	28 KEASLER AVE
ZHENG, MING SONG & HUIYING	0363	276	22		499400	04767	01275	2	43 MAC ARTHUR AVE
ZHENG, QIN & LIN, CONG XI	0304	232	7		425000	04465	00661	2	154 NORWOOD AVE
ZHENG, QIN & LIN, CONG XI	0316	235	36		432300	02089	01220	2	107 MCKINLEY AVE
ZHENG,QIN	0060	41	11		082700	08802	00326	2	60 KIPP AVE
ZHICAY, CRISTIAN E INGA	0018	10	36		025200	04413	00728	2	17 HOME PL
ZHININ, ABRAHAM A	0365	277	25		502600	03894	00810	2	2 CHRISTOPHER CT
ZHU, ZHENPING	0137	94	12.01	C000B		02189	00056	2	31B JAMES ST
ZICCARDI,NANCY &KEOSSY,RONALD P.	0148	100	2.01		204500	07749	00312	2	81 SPRING ST
ZIENKIEWICZ (ETCS), APOLONIA	0260	176	2.02			09461	00133	2	7 TRUDY DR
ZISA(ETALS),MARY &J.(S)SPATUZZA(LE)	0171	117	29		237200	09006	00399	2	185 PATERSON AVE
ZISA, PETER & FALDUTI, ALEXANDRA	0356	270	3		489400	04618	01786	2	62 CHRISTOPHER ST
ZISA,PETER & MARY	0356	270	5		489500	06786	00179	2	66 CHRISTOPHER ST

TAXING DISTRICT NO. 31 LODI

COUNTY NO. 02 BERGEN

NAME OF OWNER ADDITIONAL OWNERS	PAGE NO.	BLOCK NO.	LOT NO.	LOT QUALIF.	ACCOUNT NO.	DEED BOOK	DEED PAGE	CLASS	PROPERTY LOCATION
ZITE LLC	0104	64	57		144100	05111	00440	2	165 CORABELLE AVE
ZLATKOVSKI, VLATKO & DANIELA	0340	258	137		465400	02750	00066	2	121 SAINT JOSEPH BLVD
ZNCOL ASSOCIATES INC	0105	65	11		145300	02924	01969	2	22 CORABELLE AVE
ZORILLA, RAMON	0158	105.02	16		219000	09151	00390	2	106 SPRING ST
ZOTTARELLI, MICHAEL & MARIA	0082	54	12		112700	07410	00133	2	364 FARNHAM AVE
ZUBATKIN, MARC	0042	29	1.01	C0040	057800	08732	00302	2	44 SO MAIN ST #40
ZUBIETA, ANGELA ETAL	0306	233	31		426600	04559	01404	2	214 TERRACE AVE
ZUCCARO, SALVATORE & VINCENZA	0077	52	32.07		105500	07794	00394	2	512 HARRISON AVE
ZUCCO, PEDRO J & CABELLOS, MALLERLYN	0362	276	12		498000	03110	00439	2	23 MAC ARTHUR AVE
ZUCCO, PEDRO J & CEBALLOS MALLERLYN J	0315	234	56		430300	04537	00220	2	112 MCKINLEY AVE
ZUNIGA, VICTOR ETAL	0218	145	1		304300	04567	01556	2	64 KEASLER AVE
ZUNIGA, YENORY & BUITRAGO, ELDA	0017	10	8		023700	04579	00682	2	108 WESTERVELT PL
ZUNIGA, JORGE & TATIANA	0071	50	16		098000	04018	01646	2	334 HARRISON AVE
ZUNIGA, LUIS & MARIA	0364	277	12		501300	07387	00721	2	12 ORCHARD CT
ZYGMUNT, HENRY J	0254	174.08	8		356900	08377	00875	2	12 LONGVALLEY RD
10TH AVENUE A LLC NJ	0271	202	1		381300	03713	01556	4C	10 AVE A
100-14 RTE 17 S ENTERPRIS INC	0270	184.01	2		379500	08723	00272	4A	140 ROUTE 17
101 CHESTNUT ST LLC	0197	128	26		273300	02326	02416	2	101 CHESTNUT ST
11 GREGG COPORATION	0296	224	3.04		78900	01788	01548	4B	11 GREGG ST
11 GREGG CORPORATION	0296	224	2.06		414200	01788	01548	1	ROUTE 17 (REAR)
11 MACARTHUR LODI LLC	0362	276	6		497100	02323	01668	2	11 MAC ARTHUR AVE
11 TERHUNE LODI LLC	0047	30	10		064800	03753	00704	2	11 TERHUNE AVE
110 LIBERTY ST CO.	0153	103	13		211900	05244	01560	2	110 LIBERTY ST
113 AVE E LLC	0292	220	31		409200	05197	01638	2	113 AVE E
119 HAMILTON AVE CO.	0328	249	61		448300	03622	00822	2	119 HAMILTON AVE
12 LAFAYETTE, LLC	0056	38	11		077400	01541	00005	4C	12 LAFAYETTE PL
120 LIBERTY LLC	0153	103	14.01		212100	05235	00456	2	120 LIBERTY ST
124 HOME PL UNIT 7, LLC	0026	17	29	C0007		02568	01302	2	124 HOME PL UNIT 7
124 HOME PL 3 LLC	0026	17	29	C0003		09597	00410	2	124 HOME PL UNIT 3
124 LIBERTY LLC	0154	103	15		212200	05235	00617	2	124 LIBERTY ST
126 ESSEX STREET LLC	0247	174.01	12.02			02918	00553	4A	126 ESSEX ST
128 LIBERTY ST LODI LLC	0154	103	15.01		212300	05235	00785	1	128 LIBERTY ST
130 DELL GLEN ASSOCI NJ	0115	71	25.01		160700	04257	01824	4C	KIMMIG AVE
130 GARFIELD AVE LLC	0022	13	13		303900	00675	01134	2	130 GARFIELD AVE
130 GREGG ST LLC	0278	205.02	2		389100	09275	00459	4B	130 GREGG ST
130 LIBERTY LLC	0154	103	15.02		212400	05235	00327	2	130 LIBERTY ST
132 CHARLTON AVE	0350	264	121		479900	03228	00658	2	132 CHARLTON AVE
135 PASADENA DR LLC	0320	238	55		437400	01087	00310	4A	135 PASADENA AVE
137 DELL GLEN LLC	0202	132	54		280400	04168	00950	4C	137 DELL GLEN AVE
138 GREGG ST LLC	0277	205	1.03	C0009		08875	00182	4B	160 GREGG ST UNIT 9
141 CORABELLE AVE LLC	0101	63	28		140200	05206	00452	2	141 CORABELLE AVE
141 DELL GLEN LLC	0202	132	47		280300	04168	00984	4C	DELL GLEN AVE
147 HUNTER ST CO.	0162	109	15		224100	01968	00158	2	147 HUNTER ST
147 WESTMINSTER LLC	0005	3	9		006000	04900	00093	2	147 WESTMINSTER PL
15 BERNICE PLACE LLC	0107	66.01	31		148100	04487	01176	2	15 BERNICE PL
152 GROVE STREET LLC NJ	0064	43	45		088300	02468	00777	2	152 GROVE ST
153 WESTMINSTER PL REALTY	0005	3	12		006200	01337	00867	4A	153 WESTMINSTER PL
153 WESTMINSTER PL REALTY LLC	0005	3	14		006300	01605	00265	2	157 WESTMINSTER PL
153 WESTMINSTER PLACE REALTY LLC	0005	3	6		005800	02916	01514	2	141 WESTMINSTER PL
159 GARIBALDI AVE LLC NJ	0228	155	30		319300	04776	01349	2	159 GARIBALDI AVE
16 BLACKWELL LLC	0247	172	15		346300	04221	01507	2	16 GUNTHER AVE
166 WESTMINSTER LLC	0009	5	27		012400	01427	00062	4C	166 WESTMINSTER PL
17 MASSEY STREET LLC	0128	89	26		177100	03543	00803	2	17 MASSEY ST
17 RT 200 SOUTH LLC	0269	177.02	2.03		378700	04068	01675	4A	200 ROUTE 17 SOUTH
17 SB LLC	0134	91	37.01		185200	04833	00078	4A	17 SUMMER ST
17-19 VREELAND STREET LLC	0334	252	57		458100	02960	02369	4B	17-19 VREELAND ST
171 US HIGHWAY 46 WEST CORP	0299	228	17		418600	04977	00298	4A	171 ROUTE 46
172 GARIBALDI AVE LLC	0225	153	7		313900	01894	01034	4B	172 GARIBALDI AVE
179 FARNHAM AVE LLC	0001	1	10		000700	01795	00550	2	179 FARNHAM AVE
179 WESTMINSTER PLACE LLC	0007	4	41.01		009900	05061	00050	4A	179-181 WESTMINSTER PL
18 BEECH STREET LLC	0133	91	25		184200	04744	01727	4B	50 AUTUMN ST
18 MILL ST REALTY LLC	0278	205.01	1.04		388800	00752	00481	4B	18 MILL ST
18-22 VICTOR STREET LLC	0225	153	18		314400	05104	01507	4A	18-22 VICTOR ST
183 GARIBALDI AVE LLC NJ&ETAL	0229	155	41		319700	05017	00366	4A	183 GARIBALDI AVE
184 RT 46 LLC	0320	238	39		437000	03356	01340	4A	184 ROUTE 46
187 GARIBALDI LLC	0273	203	1		383800	02860	01408	4A	187 GARIBALDI AVE
188 C TERHUNE AVENUE LLC NJ	0311	233.03	61.06	C0032		03512	01626	2	188C TERHUNE AVE
189 CHURCH STREET LLC	0353	266	42		484100	03527	00675	2	189 CHURCH ST

TAXING DISTRICT NO. 31 LODI

COUNTY NO. 02 BERGEN

NAME OF OWNER ADDITIONAL OWNERS	PAGE NO.	BLOCK NO.	LOT NO.	LOT QUALIF.	ACCOUNT NO.	DEED BOOK	DEED PAGE	CLASS	PROPERTY LOCATION
19 CORABELLE AVENUE LLC	0100	62	68		138600	03050	01962	2	19 CORABELLE AVE
19 SUMMER STREET IN LODI INC	0134	91	36		185100	05112	00995	2	19 SUMMER ST
194 WESTMINSTER LLC	0010	6	12		013900	02555	02153	2	194 WESTMINSTER PL
198 FARNHAM LLC	0005	3	24.02		006800	05173	01056	2	198 FARNHAM AVE
2 LIONS REALTY LLC	0240	164	26		336400	02167	00566	4A	91 ROUTE 46
2 VICTOR ST LLC	0220	150	7		307300	02294	00513	4A	2 VICTOR ST
20 CHARLES LLC	0016	9	47		022300	03042	00163	2	20 CHARLES ST
20 SHERMAN LLC	0321	241	28.01		439000	02952	01652	2	20 SHERMAN AVE
207 CHURCH GROUP LLC	0350	265	49.02			02711	01703	2	207 CHURCH ST
207 WESTERVELT PLACE LLC	0087	56	48		118800	01743	01583	2	207 WESTERVELT PL
21-25 PASADENA GARDENS LLC	0298	226	42		417800	00983	01506	2	25 PASADENA AVE
21-25 PASADENA GDNS. LLC	0298	226	40		417700	08396	00914	4C	21 PASADENA AVE
213 BELL AVENUE CONDOMINIUM	0170	116	29		235300	03668	01653	15F	213 BELL AVE
216 ROUTE 17 SOUTH INC	0269	177.02	2.01		378500	04524	01574	4B	216 ROUTE 17
22 LODI LLC	0272	202	11		381900	02911	00759	2	26 AVE A
220 BELL AVENUE LLC NJ	0171	117	19		236800	04395	00918	2	220 BELL AVE
221 WESTERVELT LLC	0086	56	41		118400	05299	01042	2	221 WESTERVELT PL
230 HARRISON LLC	0002	1	30		001500	04301	00943	4A	228-230 HARRISON AVE
230 ROOSEVELT LLC	0048	30	30		065700	02319	00031	4C	234 ROOSEVELT AVE
236 COLUMBIA AVE CO.	0205	136	81.02		285900	04200	01468	2	236 COLUMBIA AVE
236-8 HARRISON LLC	0001	1	19		001000	01838	01092	4A	236 HARRISON AVE
236-8 HARRISON LLC	0001	1	23		001300	01838	01092	4A	238 HARRISON AVE
238 WESTMINSTER PL CO	0012	6	50		015800	04230	00318	2	238 WESTMINSTER PL
24 AVE C, LLC	0282	210	22		394800	08132	00523	2	24 AVE C
240R LODI LLC NJ	0296	224	3.06		415000	02978	02163	4B	240 ROUTE 17
242 GARIBALDI LLC	0202	134	6		281000	03296	01430	4C	242 GARIBALDI AVE
25 1ST ST LLC	0023	14	13		032100	04476	01829	4B	25 FIRST ST
251 GARIBALDI AVENUE, LLC	0202	136	2		281800	01590	00058	4B	251 GARIBALDI AVE
258 WESTMINSTER PLACE REALTY LLC	0085	56	10		116800	04789	00609	2	258-260 WESTMINSTER PL
265 UNION AVE LLC	0026	17	29			09597	00419	2	124 HOME PL UNIT 13
265 UNION AVE LLC	0187	125	21.09		259500	09219	00117	4A	265 UNION ST
267 GARIBALDI LLC	0203	136	13		282300	04698	00382	2	267 GARIBALDI AVE
268 WESTERVELT PLACE LLC	0095	60	19		130500	02841	01142	2	268 WESTERVELT PL
269 MAIN ST, REALTY ASSOC. INC	0239	161	18		334500	07026	00391	4A	269 MAIN ST
27 AB LLC	0135	92	28		187000	05074	01089	4B	27-35 AUTUMN ST
28-36 ESSEX ASSCIATES LLC	0244	168	9			03959	01686	4A	28 ESSEX ST
282 MAIN LODI LLC	0240	162	48		335700	03150	00365	4C	282 MAIN ST
29 RIVER LLC	0106	65	33		146700	05075	01556	2	29 RIVER ST
29 1ST STREET LLC	0023	14	15		032200	03026	02396	2	29 FIRST ST
291 GARIBALDI AVE LLC	0203	136	24		283000	01002	00879	4C	291 GARIBALDI AVE
294 FARNHAM LLC	0080	53	15		109200	03426	00351	2	294 FARNHAM AVE
3 BROTHERS LODI LLC	0048	30	26		065500	04827	01551	4B	37 TERHUNE AVE
3D PROPERTIES LLC	0092	59	35		127500	04996	00041	2	222 WESTERVELT PL
30 MAC ARTHUR LLC	0366	277	30		503200	00274	02310	2	30 MAC ARTHUR AVE
30-32 12TH AVENUE LLC ETALS	0115	70	33		160300	02829	01039	4C	82 CONTANT AVE
30-32 12TH AVENUE LLC ETALS	0115	70	36		160400	02829	01039	4C	86-92 CONTANT AVE
300 HARRISON AVENUE LLC	0004	2	48		005100	02355	02075	4A	300 HARRISON AVE
304 HARRISON AVENUE LLC	0071	50	1		097400	02355	02069	4A	304 HARRISON AVE
309 CHURCH STREET LLC	0346	263	104		475000	01365	02020	2	309 CHURCH ST
31 BLUERIDGE RD CO.	0249	174.05	19		350200	09089	00161	2	31 BLUERIDGE RD
311-315 NO. MAIN ST, LLC	0238	161	3		333600	07793	00073	4C	315 NO. MAIN ST
311-315 NO. MAIN ST, LLC	0239	161	15		334400	07793	00073	4C	311 NO. MAIN ST
33 GARDEN STREET LLC	0327	249	46		447600	03070	01719	2	33 GARDEN ST
33 PROSPECT-LODI LLC	0153	103	9		211500	00754	01212	2	33 PROSPECT ST
34 GARDEN AG LLC	0328	250	17		449300	05178	01150	2	34 GARDEN ST
34 HOWARD STREET LLC	0330	251	17		452500	01899	01829	2	34-36 HOWARD ST
34 WISSE LLC	0209	140	5.01			05037	00371	4C	34 WISSE ST
35 SIDNEY ST FAMILY FLP	0214	143	9		298100	08449	00628	2	35 SIDNEY ST
35 VREELAND STREET LLC	0334	252	41.01		457400	03002	01346	2	35 VREELAND ST
351 AUDUBON LLC.	0299	229	34		419600	08284	00857	4A	164 ROUTE 46
351 AUDUBON LLC-C/O LEVITIES	0298	226	8		417400	08284	00857	4A	CHRISTOPHER ST
353 PASSAIC AVE LLC	0021	12	16		029200	09450	00354	4B	353 PASSAIC AVE
36 HOME PLACE LLC	0015	9	22		020900	01746	00490	2	36 HOME PL
361 PASSAIC AVE LLC	0022	13	1		030000	05057	00376	4A	361 PASSAIC AVE
366 HARRISON, LLC	0072	50	31		098900	01595	00767	2	366 HARRISON AVE
368 GARIBALDI AVE LLC NJ	0211	141	5		293600	04671	01461	2	368 GARIBALDI AVE
38 BURNS LLC NJ	0098	62	6		136100	05032	01069	2	38 BURNS AVE
38 CENTRAL AVE CO	0055	37	3		075400	03200	02361	2	38 CENTRAL AVE

TAXING DISTRICT NO. 31 LODI

COUNTY NO. 02 BERGEN

NAME OF OWNER ADDITIONAL OWNERS	PAGE NO.	BLOCK NO.	LOT NO.	LOT QUALIF.	ACCOUNT NO.	DEED BOOK PAGE	CLASS	PROPERTY LOCATION
38 ROUTE 46 EAST LLC	0116	71	32.01		161200	03079 00958	4A	38 ROUTE 46
380 GARIBALDI AVE LLC	0211	141	11		293900	05155 00322	2	380 GARIBALDI AVE
39 HOPE LODI LLC	0234	157	36		326500	03083 02276	2	39 HOPE ST
395 PASSAIC AVE LLC	0017	9	56		023000	03750 00657	2	395 PASSAIC AVE
396 HAVERSON LLC	0073	51	8	C0001		05206 01657	2	396 HARRISON AVE APT 1
396 PASSAIC AVE GROUP LLC	0025	17	2		034600	08690 00335	4A	396 PASSAIC AVE
398 GARIBALDI, LLC	0211	141	20		294300	01542 00513	4C	398 GARIBALDI AVE
399 MAIN LODI LLC	0245	169.02	20.03		343800	04708 01813	4B	399 MAIN ST
40 CALVIN AVE LLC	0242	165	49.01		338800	02370 01503	2	40 CALVIN AVE
40 GARIBALDI AVE LLC	0222	151	80		310700	00289 00133	2	40 GARIBALDI AVE
401 CHESTNUT LLC	0101	63	19		139700	04565 01304	2	144 BURNS AVE
403-405 W PLEASANTVIEW RE INC	0211	141	27.01		294600	05116 00750	1	GARIBALDI AVE (REAR)
408 PASSAIC AVE PROPERTY LLC	0027	18	5		036800	00841 02281	2	408 PASSAIC AVE
41 MAJOR REALTY LLC	0074	51	12		101500	03115 01888	2	400 HARRISON AVE
414 HARRISON, LLC (ETAL)	0074	51	18		101700	01559 02169	4C	414 HARRISON AVE
430 PASSAIC LLC	0029	19	5		038900	01848 02268	4A	430 PASSAIC AVE
436 REALTY HOLDINGS LLC	0288	218	8		403200	01787 01698	4A	436 MAIN ST
44 CHURCH STREET 2015 LLC	0131	90	13		181100	01889 00212	2	44 CHURCH ST
44 SOUTH MAIN ST LLC NJ	0043	29	1.01	C005D	058200	04888 01321	2	44 SO MAIN ST #5D
44 SOUTH MAIN STREET 1D LLC	0039	29	1.01	C001D	053400	05169 00763	2	44 SO MAIN ST #1D
44 SOUTH MAIN STREET 7D LLC	0045	29	1.01	C007D	061000	05134 01126	2	44 SO MAIN ST 7-D
441 WALLINGTON LLC NJ	0052	33	32		071800	04926 01634	2	151 TERRACE AVE
45 CENTRAL AVE CO.	0057	39	16		078800	03778 00702	2	45 CENTRAL AVE
45 TAFT AVENUE LLC	0004	2	42		004600	04708 00243	2	248 HARRISON AVE
45 TRUDY DRIVE LLC	0263	176.04	5		369300	04597 00559	2	45 TRUDY DR
45 1ST STREET LODI LLC	0024	15	15		033600	03536 00671	4B	45 FIRST ST
452 PASSAIC AVE CORP	0029	19	10		039500	04644 00673	4A	452 PASSAIC AVE
46 BLVD PLAZA LLC	0320	239	12		438100	09454 00113	4A	199 ROUTE 46
46 PUTNAM STREET REALTY LLC	0326	249	5			02587 01663	2	46 PUTNAM ST
46 WASHINGTON LLC	0138	95	10		191300	02320 00368	2	46 WASHINGTON ST
47 WASHINGTON LODI, LLC	0140	96	14.02		193800	01493 02245	2	47 WASHINGTON ST
48 KENNEDY DRIVE FAMILY	0217	143.01	16.20		302700	08449 00624	2	48 KENNEDY DR
48 LIBERTY STREET REALTY LLC	0138	96	3.01		191600	04577 00235	2	48 LIBERTY ST
48 LIBERTY STREET REALTY LLC NJ	0138	96	3.02		191700	04577 00242	2	52 LIBERTY ST
48 NEW ST KJ PROPERTY LLC	0367	277	54		505600	05192 01201	2	12 NO SAVOIE ST
48 UNION STREET LLC	0126	88	14.01		173800	05109 01911	2	48 UNION ST
49 LAWRENCE LODI LLC	0016	9	41		021900	04814 00006	2	32 CHARLES ST
5 STARS HOLDING LLC	0278	205	1.03	C008A		03099 01468	4B	160 GREGG ST UNIT 8A
50 ESSEX LLC	0243	167	1		341000	09659 00214	4A	50 ESSEX ST
50 ST JOSEPH BLVD LLC	0141	97	4.01		194900	01740 01949	4C	50 SAINT JOSEPH BLVD
509 WESTMINSTER PL LLC	0201	132	27		279800	00986 02031	4B	CORABELLE AVE
509 WESTMINSTER PLACE	0119	74	1		165000	00353 00199	4A	509 WESTMINSTER PL
511 WESTMINSTER PLACE LLC	0119	74	26		166200	03199 01191	4A	511 WESTMINSTER PL
5214 HUDSON CORP	0319	237	6		435300	03432 02139	2	109 JEFFERSON AVE
53 CHESTNUT ST LLC	0035	23	18		047500	00594 01486	4C	53 CHESTNUT ST
54 UNION ST ASSOC C/O MAX FLUSS INC	0126	88	14.03		173900	08976 00192	4C	54 UNION ST
56 LAWRENCE,LLCC/O NUNNO LAW OFFICE	0176	120	5.01		243500	08620 00360	2	56 LAWRENCE AVE
57 DELL GLEN AVE CO	0113	68	56		156900	01796 01619	2	57 DELL GLEN AVE
59 SAVOIE STREET LLC	0357	270	29		490700	03267 01870	2	59 SOUTH SAVOIE ST
62 HAMILTON LLC	0212	142	36		296200	03858 01315	2	62 HAMILTON AVE
69 BURNS LIMITED LIABILITY COMPANY	0093	59	55		128100	01464 00060	2	69 BURNS AVE
7 GATES, LLC	0240	164	34		336500	01279 01247	4A	98 SIDNEY ST
71 CONTANT AVE LODI NJ LLC	0116	71	30.03		161000	04970 01773	4B	71 CONTANT AVE
72 ESSEX LLC	0248	174.03	12			00199 01178	4A	72 ESSEX ST
72 LAXMI LLC C/O M. PATEL	0234	157	52		327200	02847 01171	4A	72 ROUTE 46
72 LAXMI, LLC. C/O M. PATEL	0234	157	54		327300	07825 00367	4A	74 ROUTE 46
75-79 CHURCH ST ASSOC C/O MAX FLUSS	0236	159.01	1		329900	08976 00186	4C	75 CHURCH ST
77 MACARTHUR AVE LLC	0368	278	12		507000	03070 01810	2	77 MAC ARTHUR AVE
77 TRUDY DRIVE LLC	0267	176.10	4		375100	04857 00267	2	77 TRUDY DR
8 CORABELLE AVENUE LLC NJ	0104	65	4		144800	03512 01548	2	8 CORABELLE AVE
81-91 UNION STREET LLC	0129	89.01	18.02		179300	05087 01028	2	81 UNION ST
81-91 UNION STREET LLC	0130	89.01	19		179400	08202 00688	4A	91 UNION ST
86 HUNTER LLC	0144	98	6		199000	05189 01655	2	86 HUNTER ST
86 WESTERVELT LLC	0014	9	6		020100	04862 01137	4C	86 WESTERVELT PL
88 WASHINGTON STREET LODI LLC	0151	102	5		208800	02503 01611	2	88 WASHINGTON ST
9 HOME PLACE LLC	0018	10	32		025000	04507 01992	2	9 HOME PL
9 SOUTH CORABELLE AVE LLC	0020	11	6		027800	03070 01960	2	9 SO CORABELLE AVE
91 BURNS AVE LLC	0093	59	44		127700	05057 00361	2	91 BURNS AVE

TAXING DISTRICT NO. 31 LODI

COUNTY NO. 02 BERGEN

NAME OF OWNER ADDITIONAL OWNERS	PAGE NO.	BLOCK NO.	LOT NO.	LOT QUALIF.	ACCOUNT NO.	-----DEED----- BOOK PAGE	-----PROPERTY----- CLASS LOCATION
91 ROOSEVELT LLC	0353	267	5		485100	05170 00986	2 111 CHURCH ST
91 SPRING, LLC	0148	100	6		204700	00285 20325	2 91 SPRING ST
94 AVENUE C LLC	0280	209	33		391800	03452 01353	2 94 AVE C
9404 REALTY HOLDINGS LLC	0002	1	32		001600	04512 01929	4C 224 HARRISON AVE
9404 REALTY HOLDINGS LLC	0002	1	43		002300	03131 02277	2 202 HARRISON AVE
9404 REALTY HOLDINGS LLC	0002	1	44		002400	09273 00402	4A 200 HARRISON AVE
98 INCORPORATED	0271	194.02	8		381200	06008 00498	1 ROUTE 17 REAR
988 PROPERTIES LLC	0237	159.02	15		332000	05209 00891	2 16 BOYD ST
99 DEL GLEN AVE LLC	0114	69	1.09		159200	09613 00237	4A DELL GLEN AVE REAR

TAXING DISTRICT NO. 31 LODI

COUNTY NO. 02 BERGEN

NAME OF OWNER ADDITIONAL OWNERS	PAGE NO.	BLOCK NO.	LOT NO.	LOT QUALIF.	ACCOUNT NO.	-----DEED----- BOOK PAGE	-----PROPERTY----- CLASS LOCATION
------------------------------------	-------------	--------------	------------	----------------	----------------	-----------------------------	--------------------------------------

NEW JERSEY BELL TELEPHONE CO.	0000	290	1		509800		6A VARIOUS
-------------------------------	------	-----	---	--	--------	--	------------

Block No. Lot No. Qualification Account No.	Land Dimensions Building Description Additional Lots Acreage	Prop. Class	Owner's Name Address City State Property Location	Billing Code Zip Code	Land Improvement Exemption Net Total	2024 Property Tax Special Dist	2024 Total Tax Deduction Net Tax	Amt.Billed 2024 1st Q 2nd Q Total	2nd Half 2024 3rd Q 4th Q Total	Preliminary 2025 Tax 1st Q 2nd Q Total
GAS VAR 000100	UNKNOWN .0000	4A	TRANSCONTINENTAL GAS PIPELINE CORP. P.O.BOX 2400 MD 46-4 TULSA, OKLAHOMA BOROUGH OF LODI	74102-2400	0 150000 150000	502800	502800 00 502800	122850 122850 245700	129000 128100 257100	125700 125700 251400
1 1	100 X 25 1SF .0574	2	ALBERTS, CHARLES A & MARY ANN D 157 FARNHAM AVE LODI, NJ 157 FARNHAM AVE	00660 07644	115400 161400 276800	927834	927834 00 927834	226700 226699 453399	238048 236387 474435	231959 231958 463917
1 2 000300	50X100 1S-S .1148	2	GATOLLARI, CLIRIM & NIZAMA 161 FARNHAM AVE LODI, NJ 161 FARNHAM AVE	07644	160000 58300 218300	731742	731742 00 731742	178788 178788 357576	187738 186428 374166	182936 182935 365871
1 4 000400	50X100 2S-B .1148	4C	GATOLLARI, CLIRIM & NIZAMA 163 FARNHAM AVE LODI, NJ 163 FARNHAM AVE	07644	160000 224500 384500	1288844	1288844 00 1288844	314906 314905 629811	330670 328363 659033	322211 322211 644422
1 6 000500	50X100 2S-F .1148	2	LAMCAJ, ALEKSANDER & DANIKA 169 FARNHAM AVE LODI, NJ 169 FARNHAM AVE	00660 07644	144000 223500 367500	1231860	1231860 00 1231860	300983 300982 601965	316050 313845 629895	307965 307965 615930
1 8 000600	50X100 2S-B .1148	2	SULCE, BUJAR & DYLBKO 173 FARNHAM AVE LODI, NJ 173 FARNHAM AVE	00672 07644	144000 254100 398100	1334431	1334431 00 1334431	326044 326044 652088	342366 339977 682343	333608 333608 667216
1 10 000700	75X100 .1722	2	179 FARNHAM AVE LLC 840 RIVERVALE ROAD RIVERVALE, NJ 179 FARNHAM AVE	07675	159800 370200 530000	1776560	1776560 00 1776560	434070 434070 868140	455800 452620 908420	444140 444140 888280
1 13 000800	100X100 .2296	2	MARQUES, NELSON 299 FARNHAM AVE LODI, NJ 181 FARNHAM AVE	07644	175500 0 175500	588276	588276 00 588276	143735 143734 287469	150930 149877 300807	147069 147069 294138
1 17 000900	50X100 2S-F .1148	2	DEVERS, TEOFILO E & MARIA E 189 FARNHAM AVE LODI, NJ 189 FARNHAM AVE	00660 07644	144000 202200 346200	1160462	1160462 00 1160462	283538 283538 567076	297732 295654 593386	290116 290115 580231
1 19 001000	25X200 3S-B .1148	4A	236-8 HARRISON LLC 110 DAVID PLACE HILLSDALE, NJ 236 HARRISON AVE	07642	175000 357100 532100	1783599	1783599 00 1783599	435790 435790 871580	457606 454413 912019	445900 445900 891800
1 20.01 001100	.099AC 2S-F .0990	2	DONNA REALTY CO III, LLC PO BOX 5365 PASSAIC, NJ 195 FARNHAM AVE	07055	139700 196600 336300	1127278	1127278 00 1127278	275430 275430 550860	289218 287200 576418	281820 281819 563639
1 22 001200	.077AC 2S-B-1UG .0770	2	SCHAFFER, ERIC A & (ETAL) 337 CLEVELAND AVE HASBROUCK HEIGHTS, NJ 199 FARNHAM AVE	00672 07604	133500 192100 325600	1091411	1091411 00 1091411	266667 266666 533333	280016 278062 558078	272853 272853 545706
1 23 001300	77X100 3S-B-2UG .1768	4A	236-8 HARRISON LLC 110 DAVID PLACE HILLSDALE, NJ 238 HARRISON AVE	07642	278100 371900 650000	2178800	2178800 00 2178800	532350 532350 1064700	559000 555100 1114100	544700 544700 1089400
1 27 001400	50X100 3S-B-1UG .1148	4A	VITAMIA, ANTONINO & MARIA 206 HARRISON AVE LODI, NJ 234 HARRISON AVE	07644	175000 310000 485000	1625720	1625720 00 1625720	397215 397215 794430	417100 414190 831290	406430 406430 812860

5175900

17349617

00

00

17349617

8478127

8871490

8674810

Block No. Lot No. Qualification Account No.	Land Dimensions Building Description Additional Lots Acreage	Prop. Class	Owner's Name Address City State Property Location	Billing Code Zip Code	Land Improvement Exemption Net Total	2024 Property Tax Special Dist	2024 Total Tax Deduction Net Tax	Amt.Billed 2024 1st Q 2nd Q Total	2nd Half 2024 3rd Q 4th Q Total	Preliminary 2025 Tax 1st Q 2nd Q Total
1 30 001500	59X100 2S-B .1354	4A	230 HARRISON LLC PO BOX 472 ELMWOOD PARK, NJ 228-230 HARRISON AVE	07407	183600 266400 450000	1508400	1508400 00 1508400	368550 368550 737100	387000 384300 771300	377100 377100 754200
1 32 001600	50X100 2S-B .1148	4C	9404 REALTY HOLDINGS LLC PO BOX 425 FRANKLIN LAKES, NJ 224 HARRISON AVE	07417	175000 195000 370000	1240240	1240240 00 1240240	303030 303030 606060	318200 315980 634180	310060 310060 620120
1 34 001700	46X100 2S-F-1UG .1056	2	C&L PARTNERS LLC NJ PO BOX 425 FRANKLIN LAKES, NJ 220 HARRISON AVE	07417 00660	138600 201600 340200	1140350	1140350 00 1140350	278624 278624 557248	292572 290530 583102	285088 285087 570175
1 35	43X100 2S-B .0987	4A	RANDAZZO, CIRO & ANTONINA 99 PASSAIC ST GARFIELD, NJ 216 HARRISON AVE	07026	168300 131700 300000	1005600	1005600 00 1005600	245700 245700 491400	258000 256200 514200	251400 251400 502800
1 37 001900	52X100 2S-B .1194	4B	VITAMIA, ANTONIO & MARIA 206 HARRISON AVE. LODI, NJ 214 HARRISON AVE	07644	177000 523000 700000	2346400	2346400 00 2346400	573300 573300 1146600	602000 597800 1199800	586600 586600 1173200
1 39 002000	50X100 2S-CB .1148	4A	VITAMIA, ANTONINO & MARIA 206 HARRISON AVE LODI, NJ 210 HARRISON AVE	07644	175000 350000 525000	1759800	1759800 00 1759800	429975 429975 859950	451500 448350 899850	439950 439950 879900
1 41 002100	25X100 1S-B .0574	4A	VITAMIA, ANTONINO & MARIA 206 HARRISON AVE LODI, NJ 206 HARRISON AVE	07644	135000 255000 390000	1307280	1307280 00 1307280	319410 319410 638820	335400 333060 668460	326820 326820 653640
1 42 002200	25X100 2S-B .0574	4A	C&L PARTNERS LLC PO BOX 425 FRANKLIN LAKES, NJ 204 HARRISON AVE	07417	135000 220000 355000	1189960	1189960 00 1189960	290745 290745 581490	305300 303170 608470	297490 297490 594980
1 43 002300	25X100 2S-B .0574	2	9404 REALTY HOLDINGS LLC P.O. BOX 425 FRANKLIN LAKES, NJ 202 HARRISON AVE	07417	108000 144300 252300	845710	845710 00 845710	206634 206634 413268	216978 215464 432442	211428 211427 422855
1 44 002400	25X100 1S-B .0574	4A	9404 REALTY HOLDINGS LLC P.O. BOX 425 FRANKLIN LAKES, NJ 200 HARRISON AVE	07417	135000 213400 348400	1167837	1167837 00 1167837	285340 285339 570679	299624 297534 597158	291960 291959 583919
2 1 002500	25X100 2S-F .0574	2	PAPPAS, JAMES (S) & JUNE 203 FARNHAM AVE LODI, NJ 203 FARNHAM AVE	07644	115400 151300 266700	893978 S1	893978 -25000 868978	212178 212177 424355	223112 221511 444623	217245 217244 434489
2 2 002600	50X100 1S-F .1148	2	CANGIALOSI, ANTONINO & VIVIAN 205 FARNHAM AVE LODI, NJ 205 FARNHAM AVE	07746	144000 116000 260000	871520	871520 00 871520	212940 212940 425880	223600 222040 445640	217880 217880 435760
2 4 002700	50X100 1S-F .1148	2	BARRACHINA, MARILYN 207 FARNHAM AVE LODI, NJ 207 FARNHAM AVE	07644	144000 138100 282100	945599	945599 00 945599	231040 231040 462080	242606 240913 483519	236400 236400 472800
2 6 002800	75X100 1S-B .1722	2	ESPER, ELIE M 213 FARNHAM AVENUE LODI, NJ 213 FARNHAM AVE	07644	159800 362600 522400	1751085	1751085 00 1751085	427846 427845 855691	449264 446130 895394	437772 437771 875543

5362100

17973759

00

25000

17948759

8770621

9178138

8974381

Block No. Lot No. Qualification Account No.	Land Dimensions Building Description Additional Lots Acreage	Prop. Class	Owner's Name Address City State Property Location	Billing Code Zip Code	Land Improvement Exemption Net Total	2024 Property Tax Special Dist	2024 Total Tax Deduction Net Tax	Amt.Billed 2024 1st Q 2nd Q Total	2nd Half 2024 3rd Q 4th Q Total	Preliminary 2025 Tax 1st Q 2nd Q Total
2 9 003000	50X100 2S-B-2UG .1148	2	ALMANZAR, RONDYS & ROSARIO, CECILIA 219 FARNHAM AVE LODI, NJ 00597 219 FARNHAM AVE	07644	144000 195100 339100	1136663	1136663 00 1136663	277723 277723 555446	291626 289591 581217	284166 284166 568332
2 11 003100	50X100 1S-B .1148	2	SINGH, BALJEET 221 FARNHAM AVE LODI, NJ 221 FARNHAM AVE	07644	144000 193100 337100	1129959	1129959 00 1129959	276085 276085 552170	289906 287883 577789	282490 282490 564980
2 13 003200	75X100 1S-F .1722	2	FERRARA, CAROL & GLENN 229 FARNHAM AVE LODI, NJ 229 FARNHAM AVE	07644	159800 90200 250000	838000	838000 00 838000	204750 204750 409500	215000 213500 428500	209500 209500 419000
2 16 003300	50X100 2S-F .1148	2	MENNITI (ETAL), JOHN A 231 FARNHAM AVE LODI, NJ 231 FARNHAM AVE	07644	144000 281000 425000	1424600	1424600 00 1424600	348075 348075 696150	365500 362950 728450	356150 356150 712300
2 18 003400	50X100 2S-F .1148	2	VERAS, FELIX 235 FARNHAM AVENUE LODI, NJ 235 FARNHAM AVE	07644	144000 201200 345200	1157110	1157110 00 1157110	282719 282719 565438	296872 294800 591672	289278 289277 578555
2 20 003500	25X100 0.0574	1	VERAS, FELIX 235 FARNHAM AVE LODI, NJ FARNHAM AVE	07644	17500 0 17500	58660	58660 00 58660	14333 14332 28665	15050 14945 29995	14665 14665 29330
2 21 003600	.13AC 2S-F .1300	2	GARCIA, ADRIANA G ETAL 241 FARNHAM AVE LODI, NJ 241 FARNHAM AVE	07644	148200 129100 277300	929510	929510 00 929510	227109 227109 454218	238478 236814 475292	232378 232377 464755
2 23 003700	35X100 1S-F .0803	2	BACZYK, KRYSSTOF 288 HARRISON AVE LODI, NJ 288 HARRISON AVE	07644 01045	129500 130000 259500	869844	869844 00 869844	212531 212530 425061	223170 221613 444783	217461 217461 434922
2 24 003800	50X100 2S-B .1148	2	BARON, MICHAEL & ROZALIA 284 HARRISON AVE LODI, NJ 284 HARRISON AVE	07644	157500 158100 315600	1057891	1057891 00 1057891	258477 258476 516953	271416 269522 540938	264473 264473 528946
2 26 003900	50X100 2S-F-2UG .1148	2	CHARUBIN, LUKASZ & MILENA 280 HARRISON AVENUE LODI, NJ 280 HARRISON AVE	07644	157500 185300 342800	1149066	1149066 00 1149066	280754 280753 561507	294808 292751 587559	287267 287266 574533
2 28 004000	50X100 0.1148	2	POZOS POZOS, NICOMEDES ETAL 274 HARRISON AVE LODI, NJ 274 HARRISON AVE	07644	175000 411500 586500	1965948	1965948 00 1965948	480344 480343 960687	504390 500871 1005261	491487 491487 982974
2 30 004100	50X100 1S-F .1148	2	SOLIS, HECTOR G & YESSYCA M.Y 270 HARRISON AVE LODI, NJ 270 HARRISON AVE	07644 00660	157500 189500 347000	1163144	1163144 00 1163144	284193 284193 568386	298420 296338 594758	290786 290786 581572
2 32 004200	50X100 1S-CB .1148	2	TUFANO, ESTER 268 HARRISON AVE LODI, NJ 268 HARRISON AVE	07644 00660	157500 151900 309400	1037109	1037109 00 1037109	253399 253398 506797	266084 264228 530312	259278 259277 518555
2 34 004300	75X100 2S-B-1UG .1722	2	HOXHA, ANITA 264 HARRISON AVE LODI, NJ 264 HARRISON AVE	07644	180000 182500 362500	1215100	1215100 00 1215100	296888 296887 593775	311750 309575 621325	303775 303775 607550

4514500

15132604

00

00

15132604

7394753

7737851

7566304

Block No. Lot No. Qualification Account No.	Land Dimensions Building Description Additional Lots Acreage	Prop. Class	Owner's Name Address City State Property Location	Billing Code Zip Code	Land Improvement Exemption Net Total	2024 Property Tax Special Dist	2024 Total Tax Deduction Net Tax	Amt.Billed 2024 1st Q 2nd Q Total	2nd Half 2024 3rd Q 4th Q Total	Preliminary 2025 Tax 1st Q 2nd Q Total
2 37 004400	75X100 2S-F .1722	4B	SHIOBARA, KYE 256 HARRISON AVE LODI, NJ 256 HARRISON AVE	07644	200000 200000 400000	1340800	1340800 00 1340800	327600 327600 655200	344000 341600 685600	335200 335200 670400
2 40 004500	37X100 1.5S-F-2UG .0849	2	SCIAFANI, ANTONINO & GILDA 241 DOSEN RD MIDDLETOWN, NY 252 HARRISON AVE	10940	131600 186200 317800	1065266	1065266 00 1065266	260279 260278 520557	273308 271401 544709	266317 266316 532633
2 42 004600	37X100 1.5S-F-2UG .0849	2	45 TAFT AVENUE LLC 248 HARRISON AVE LODI, NJ 248 HARRISON AVE	07644	131600 148700 280300	939566	939566 00 939566	229566 229566 459132	241058 239376 480434	234892 234891 469783
2 43 004700	25X100 1S-F .0574	2	TND PROPERTIES LLC 997 POSTAL RD ALLENTOWN, PA 246 HARRISON AVE	18109	108000 78000 186000	623472	623472 00 623472	152334 152334 304668	159960 158844 318804	155868 155868 311736
2 44 004800	25X100 1S-B .0574	4A	SMI ASSOCIATES HOLDING CO INC 50 CADMUS AVENUE ELMWOOD PARK, NJ 244 HARRISON AVE	07407	150000 170600 320600	1074651	1074651 00 1074651	262572 262571 525143	275716 273792 549508	268663 268663 537326
2 45 005000	.07AC 2S-CB-2UG .0700	2	HODZIC, BECIR & ELDINA 333 E. 54TH ST. APT. 1B N.Y.C. NY 290 HARRISON AVE	10022	125900 183100 309000	1035768	1035768 00 1035768	253071 253071 506142	265740 263886 529626	258942 258942 517884
2 46 005000	50X100 2S-CB-2UG .1148	2	FEJZO, NAZMIJE 292 HARRISON AVE LODI, NJ 292 HARRISON AVE	07644 00660	157500 115900 273400	916437	916437 00 916437	223915 223914 447829	235124 233484 468608	229110 229109 458219
2 48 005100	100X100 2S-CB .2296	4A	300 HARRISON AVENUE LLC 31 LESWING AVENUE SADDLE BROOK, NJ 300 HARRISON AVE	07663	325000 525000 850000	2849200	2849200 00 2849200	696150 696150 1392300	731000 725900 1456900	712300 712300 1424600
2 52 005200	50X100 2S-F .1148	2	TROCOLA, MARIE J 257 FARNHAM AVE LODI, NJ 257 FARNHAM AVE	07644	144000 181100 325100	1089735 w1	1089735 -25000 1064735	260007 260007 520014	273336 271385 544721	266184 266184 532368
2 54 005300	50X100 2S-F .1148	2	MULE SALVATORE & GIAMMANCO, LEONARDA 90 EDISON ST WYCOFF, NJ 255 FARNHAM AVE	07481	144000 207600 351600	1178563	1178563 00 1178563	287961 287960 575921	302376 300266 602642	294641 294641 589282
2 56 005400	50X100 1S-B .1148	2	ESPINOZA, CARLOS RONALD 251 FARNHAM AVE LODI, NJ 251 FARNHAM AVE	07644 00660	144000 189900 333900	1119233	1119233 00 1119233	273464 273464 546928	287154 285151 572305	279809 279808 559617
2 58 005500	48X100 1S-F .1102	2	PELAEZ, ARTURO & PABON, YOLANDA 245 FARNHAM AVE LODI, NJ 245 FARNHAM AVE	07644 00660	142700 124900 267600	896995	896995 00 896995	219165 219164 438329	230136 228530 458666	224249 224249 448498
3 1 005600	75X104 .1791	2	KALIC, RAFET & FATIMA 135 WESTMINSTER PL LODI, NJ 135 WESTMINSTER PL	07644	179500 120300 299800	1004930	1004930 00 1004930	245537 245536 491073	257828 256029 513857	251233 251232 502465
3 4 005700	44X104 1S-F .1051	2	ESTEVEZ, MANUEL 137 WESTMINSTER PL LODI, NJ 137 WESTMINSTER PL	07644 02640	157000 242100 399100	1337783	1337783 00 1337783	326863 326863 653726	343226 340831 684057	334446 334446 668892

4914200

16472399

00

25000

16447399

8036962

8410437

8223703

Block No. Lot No. Qualification Account No.	Land Dimensions Building Description Additional Lots Acreage	Prop. Class	Owner's Name Address City State Property Location	Billing Code Zip Code	Land Improvement Exemption Net Total	2024 Property Tax Special Dist	2024 Total Tax Deduction Net Tax	Amt.Billed 2024 1st Q 2nd Q Total	2nd Half 2024 3rd Q 4th Q Total	Preliminary 2025 Tax 1st Q 2nd Q Total
3 6 005800	31X104 2S-F .0740	2	153 WESTMINSTER PLACE REALTY LLC 136 ROUTE 46 EAST LODI, NJ 141 WESTMINSTER PL	07644	147500 252800 400300	1341806	1341806 00 1341806	327846 327846 655692	344258 341856 686114	335452 335451 670903
3 7 005900	50X104 2S-B .1194	2	MALLEO, GIUSEPPE & ELIZABETH 143 WESTMINSTER PL LODI, NJ 143 WESTMINSTER PL	00672 07644	161300 293700 455000	1525160	1525160 00 1525160	372645 372645 745290	391300 388570 779870	381290 381290 762580
3 9 006000	50X104 2S-2F .1194	2	147 WESTMINSTER LLC 15 HAMILTON AVE LODI, NJ 147 WESTMINSTER PL	07644	161300 268700 430000	1441360	1441360 00 1441360	352170 352170 704340	369800 367220 737020	360340 360340 720680
3 11 006100	25X104 2S-F .0597	2	GORDILLO, KLEBER 492 LINCOLN AVE BROOKLYN, NY 149 WESTMINSTER PL	11208	128800 65700 194500	651964	651964 00 651964	159296 159295 318591	167270 166103 333373	162991 162991 325982
3 12 006200	50X104 2S-B .1194	4A	153 WESTMINSTER PL REALTY 136 ROUTE 46 EAST LODI, NJ 153 WESTMINSTER PL	07644	161300 213700 375000	1257000	1257000 00 1257000	307125 307125 614250	322500 320250 642750	314250 314250 628500
3 14 006300	25X104 1S-S .0597	2	153 WESTMINSTER PL REALTY LLC 136 ROUTE 46 EAST LODI, NJ 157 WESTMINSTER PL	07644	75000 15000 90000	301680	301680 00 301680	73710 73710 147420	77400 76860 154260	75420 75420 150840
3 15 006400	50X104 3S-B .1194	4C	MOURAD, STEVEN & MARIA 683 COLONIAL BLVD TWP.OF WASHINGTON, NJ 159 WESTMINSTER PL	07676	161300 300000 461300	1546278	1546278 00 1546278	377805 377805 755610	396718 393950 790668	386570 386569 773139
3 17 006500	67X104 1S-CB .1600	4A	WESTMINSTER PL REALTY CORP 163 WESTMINSTER PL LODI, NJ 163-167 WESTMINSTER PL	07644	173700 59800 233500	782692	782692 00 782692	191237 191236 382473	200810 199409 400219	195673 195673 391346
3 20.03 006600	52X76 .0907	2	O'BRIEN, CARLOS & ROSA 169 WESTMINSTER PL LODI, NJ 169 WESTMINSTER PL	07644	153000 224900 377900	1266721	1266721 00 1266721	309500 309500 619000	324994 322727 647721	316681 316680 633361
3 20.04 006700	51X77 2S-B .0902	2	GIBLIN (ETALS), BRIAN 81 CHARLES ST LODI, NJ 81 CHARLES ST	00660 07644	153000 245900 398900	1337113	1337113 00 1337113	326699 326699 653398	343054 340661 683715	334279 334278 668557
3 24.02 006800	.06AC 2S-B .0600	2	198 FARNHAM LLC 198 FARNHAM AVE LODI, NJ 198 FARNHAM AVE	07644	129000 151600 280600	940571	940571 00 940571	229812 229811 459623	241316 239632 480948	235143 235143 470286
3 25.01 006900	.11AC 1S-B .1100	2	VAZQUEZ, BELINDA 196 FARNHAM AVE LODI, NJ 196 FARNHAM AVE	07644	158500 137500 296000	992192	992192 S1 -50000 WL 942192	229924 229924 459848	242060 240284 482344	235548 235548 471096
3 26 007000	47X104 2S-B-1UG .1122	2	VILLA, GERVACIO & OMAR 194 FARNHAM AVE LODI, NJ 194 FARNHAM AVE	07644	159500 70500 230000	770960	770960 00 770960	188370 188370 376740	197800 196420 394220	192740 192740 385480
3 28 007100	52.5X104 2S-B .1253	2	BANCA, RICHARD T & HELENE 88 CHESTNUT RIDGE RD SADDLE RIVER, NJ 186-190 FARNHAM AVE	07458	163100 217700 380800	1276442	1276442 00 1276442	311876 311875 623751	327488 325203 652691	319111 319110 638221

4603800

15431939

00

50000

15381939

7516026

7865913

7690971

Block No. Lot No. Qualification Account No.	Land Dimensions Building Description Additional Lots Acreage	Prop. Class	Owner's Name Address City State Property Location	Billing Code Zip Code	Land Improvement Exemption Net Total	2024 Property Tax Special Dist	2024 Total Tax Deduction Net Tax	Amt.Billed 2024 1st Q 2nd Q Total	2nd Half 2024 3rd Q 4th Q Total	Preliminary 2025 Tax 1st Q 2nd Q Total
3 30 007200	100X104 2S-F-2UG .2388	2	SCAR ASSOCIATES LLC 99 ALBERTA DR SADDLE BROOK, NJ 182 FARNHAM AVE	07663	197600 231700 429300	1439014	1439014 00 1439014	351597 351597 703194	369198 366622 735820	359754 359753 719507
3 34 007300	25X104 .0597	1	SCHLETT DAVID A. 174 FARNHAM AVE LODI, NJ FARNHAM AVE	07644	18200 0 18200	61006	61006 00 61006	14906 14906 29812	15652 15542 31194	15252 15251 30503
3 35 007400	50X104 1S-B .1194	2	SCHLETT DAVID A. 174 FARNHAM AVE LODI, NJ 174 FARNHAM AVE	07644	161300 232400 393700	1319682	1319682 00 1319682	322441 322440 644881	338582 336219 674801	329921 329920 659841
3 37 007500	75X104 1.5S-F .1791	2	ARTALE, DORIS 215 EASTERN WAY RUTHERFORD, NJ 170 FARNHAM AVE	07070	179500 218900 398400	1335437	1335437 00 1335437	326290 326289 652579	342624 340234 682858	333860 333859 667719
3 40 007600	75X104 2S-B-2UG .1791	2	VARGAS, HAROLD D 164 FARNHAM AVE LODI, NJ 164 FARNHAM AVE	07644 00597	179500 255000 434500	1456444	1456444 00 1456444	355856 355855 711711	373670 371063 744733	364111 364111 728222
3 43 007700	50X104 2S-B-2UG .1194	2	PIENIAZEK, SLAWOMIR & AGNIESZKA 160 FARNHAM AVE LODI, NJ 160 FARNHAM AVE	07644	161300 215300 376600	1262363	1262363 00 1262363	308436 308435 616871	323876 321616 645492	315591 315591 631182
4 1 007800	65X104 .1552	2	MAZUREK, FRANCIZEK & MARIA 204 FARNHAM AVENUE LODI, NEW JERSEY 204 FARNHAM AVE	07644	172200 356300 528500	1771532	1771532 00 1771532	432842 432841 865683	454510 451339 905849	442883 442883 885766
4 4.01 007900	.09AC 2S-B .0900	2	DIPIAZZA, CARMELA & ROSARIO C/O ROSA CUTRONA 628 7TH ST. CARLSTADT, NJ 208 FARNHAM AVE	07072	137200 192300 329500	1104484	1104484 00 1104484	269861 269860 539721	283370 281393 564763	276121 276121 552242
4 5.01 008000	.10AC 2S-B-2UG .1000	2	ALVIA, CESAR D & KELLY 210 FARNHAM AVE LODI, NJ 210 FARNHAM AVE	07644	155500 222100 377600	1265715	1265715 00 1265715	309255 309254 618509	324736 322470 647206	316429 316429 632858
4 7 008200	25X104 3S-B .0597	2	BRITO, NEOMICIA 214 FARNHAM AVE LODI, NJ 214 FARNHAM AVE	07644 00660	128800 230500 359300	1204374	1204374 00 1204374	294267 294267 588534	308998 306842 615840	301094 301093 602187
4 8 008300	50X104 2S-F .1194	2	DI LIBERTO, ANGELA 216 FARNHAM AVE LODI, NJ 216 FARNHAM AVE	07644	161300 163300 324600	1088059	1088059 00 1088059	265848 265847 531695	279156 277208 556364	272015 272015 544030
4 10 008400	75X104 11,12 .1791	2	VILARDI, ANTONINA ETAL 222 FARNHAM AVENUE LODI, NJ 222 FARNHAM AVE	07644	179500 363900 543400	1821477	1821477 00 1821477	445045 445044 890089	467324 464064 931388	455370 455369 910739
4 13 008700	75X104 1S-B-2UG .1791	2	CIEPIELA (ETAL), PIOTR A 228 FARNHAM AVE LODI, NJ 228 FARNHAM AVE	07644 01037	179500 90800 270300	906046	906046 00 906046	221376 221376 442752	232458 230836 463294	226512 226511 453023
4 17 C000A	.0000	2	FORMACIO, CESAR CUAHUEY ETALS 234 FARNHAM AVE #A LODI, NJ 234 FARNHAM AVE UNIT A	07644	90000 270200 360200	1207390	1207390 00 1207390	295004 295004 590008	309772 307610 617382	301848 301847 603695

5144100

17243023

00

00

17243023

8426039

8816984

8621514

Block No. Lot No. Qualification Account No.	Land Dimensions Building Description Additional Lots Acreage	Prop. Class	Owner's Name Address City State Property Location	Billing Code Zip Code	Land Improvement Exemption Net Total	2024 Property Tax Special Dist	2024 Total Tax Deduction Net Tax	Amt.Billed 2024 1st Q 2nd Q Total	2nd Half 2024 3rd Q 4th Q Total	Preliminary 2025 Tax 1st Q 2nd Q Total
4 17 C000B	.0000	2	MADERA, MELVIN & ESPINAL, ARELIS 234 FARNHAM AVE UNIT B LODI, NJ 234 FARNHAM AVE UNIT B	07644	90000 270200 360200	1207390	1207390 00 1207390	295004 295004 590008	309772 307610 617382	301848 301847 603695
4 19 008900	50X104 1S-F .1194	2	LAMCAJ, DIANA 95 WESTERVELT PLACE LODI, NJ 238 FARNHAM AVE	07644	161300 18700 180000	603360	603360 00 603360	147420 147420 294840	154800 153720 308520	150840 150840 301680
4 21 009000	.11AC 1S-F .1100	2	HICIANO, ALEJANDO MARIA ETAL 244 FARNHAM AVENUE LODI, NJ 244 FARNHAM AVE	07644	158500 112700 271200	909062	909062 00 909062	222113 222113 444226	233232 231604 464836	227266 227265 454531
4 23.01 009100	.096AC 2S-B-2UG .0960	2	REALMONTE, PETER(V)&ELENA 9 CHAPEL CT TOWACO, NJ 217 WESTMINSTER PL	07082	154300 273300 427600	1433315 V1	1433315 -25000 1408315	343955 343954 687909	361486 358920 720406	352079 352079 704158
4 24 009200	75X104 2S-B-1UG .1791	2	CUCCIA, CHARLES & ANNETTE 211 WESTMINSTER PL LODI, NJ 211 WESTMINSTER PL	02640 07644	179500 231300 410800	1377002	1377002 00 1377002	336446 336445 672891	353288 350823 704111	344251 344250 688501
4 27 009300	75X104 .1791	2	ESTEVEZ, MANUEL 205 WESTMINSTER PL LODI, NJ 205 WESTMINSTER PL	02640 07644	179500 245500 425000	1424600	1424600 00 1424600	348075 348075 696150	365500 362950 728450	356150 356150 712300
4 30 009400	50X104 1.5S-F .1194	2	ESPOSITO, DAVID J 199 WESTMINSTER PL LODI, NJ 199 WESTMINSTER PL	00597 07644	161300 138200 299500	1003924	1003924 00 1003924	245291 245290 490581	257570 255773 513343	250981 250981 501962
4 32 009500	45X104 2S-F .1074	2	SARAO (ETALS), JOSEPH R 193 WESTMINSTER PL LODI, NJ 193 WESTMINSTER PL	00660 07644	157700 260000 417700	1400130	1400130 00 1400130	342097 342096 684193	359222 356715 715937	350033 350032 700065
4 34 009600	40X104 2S-F .0955	2	CARGUAYTONGO, JORGE LUIS & KARINA 191 WESTMINSTER PL LODI, NJ 191 WESTMINSTER PL	07644	154100 250200 404300	1355214	1355214 00 1355214	331122 331122 662244	347698 345272 692970	338804 338803 677607
4 36 009700	40X104 2S-F .0955	2	LIRIANO, YONEDY (ETAL) 189 WESTMINSTER PLACE LODI, NJ 189 WESTMINSTER PL	00660 07644	154100 213300 367400	1231525	1231525 00 1231525	300901 300900 601801	315964 313760 629724	307882 307881 615763
4 37 009800	50X104 2S-B-1UG .1194	2	D'ALESSANDRO, JOYCEANNA(DI SCL)ETAL 40 SPRUCE ST CHERRY HILL, NJ 185 WESTMINSTER PL	08002	161300 179800 341100	1143367	1143367 00 1143367	279361 279361 558722	293346 291299 584645	285842 285842 571684
4 41.01 009900	.19AC 2S-B .1900	4A	179 WESTMINSTER PLACE LLC 386 ROUTE 59 #200 AIRMOUNT, NY 179-181 WESTMINSTER PL	19052	182900 400000 582900	1953881	1953881 00 1953881	477395 477395 954790	501294 497797 999091	488471 488470 976941
4 43 010000	46X104 1S-F .1098	4A	MENNITI, JOHN & MARCELLA 231 FARNHAM AVE LODI, NJ 175 WESTMINSTER PL	07644	158600 92400 251000	841352	841352 00 841352	205569 205569 411138	215860 214354 430214	210338 210338 420676
4 45 010100	47X100 1S-B .1079	2	ROSARIO, BRANDY SANTOS ETAL 248 FARNHAM AVENUE LODI, NJ 248 FARNHAM AVE	07644	160700 244100 404800	1356890	1356890 00 1356890	331532 331531 663063	348128 345699 693827	339223 339222 678445

5143500

17241012

00

25000

17216012

8412556

8803456

8608008

Block No. Lot No. Qualification Account No.	Land Dimensions Building Description Additional Lots Acreage	Prop. Class	Owner's Name Address City State Property Location	Billing Code Zip Code	Land Improvement Exemption Net Total	2024 Property Tax Special Dist	2024 Total Tax Deduction Net Tax	Amt.Billed 2024 1st Q 2nd Q Total	2nd Half 2024 3rd Q 4th Q Total	Preliminary 2025 Tax 1st Q 2nd Q Total
4 46 010200	50X100 2S-B .1148	2	REED, SUSAN B 27 MONROE STREET GARFIELD, NJ 252 FARNHAM AVE	00660 07026	160000 153900 313900	1052193	1052193 00 1052193	257084 257084 514168	269954 268071 538025	263049 263048 526097
4 48 010300	25X100 1S-F-1UG .0574	2	LUSTBERG, JAY & MARGARET ANN 254 FARNHAM AVE LODI, NJ 254 FARNHAM AVE	07644	128300 73700 202000	677104	677104 00 677104	165438 165438 330876	173720 172508 346228	169276 169276 338552
4 49 010400	50X100 1S-F .1148	2	LERCARA, ROSARIO & CONCETTA 256 FARNHAM AVE LODI, NJ 256 FARNHAM AVE	02994 07644	160000 232200 392200	1314654	1314654 00 1314654	321212 321212 642424	337292 334938 672230	328664 328663 657327
4 51 010500	50X55 1S-F .0631	2	NUCCITELLI, JOSEPH 181 7TH AVENUE PATERSON, NEW JERSEY 260 FARNHAM AVE	07514	129800 50200 180000	603360	603360 00 603360	147420 147420 294840	154800 153720 308520	150840 150840 301680
4 53 010600	.11AC 1S-F .1100	4A	SALLEMI, ROSS & SALLEMI, JOSEPHINE 15 JACKSON PLACE SOUTH HACKENSACK, NJ 115 FIRST ST	07606	158900 153000 311900	1045489	1045489 00 1045489	255446 255446 510892	268234 266363 534597	261373 261372 522745
4 54 010700	50X100 2S-F .1148	2	GREEN, CORISSE & ANDERSON, JAMISSE 233 WESTMINSTER PLACE LODI, NJ 233 WESTMINSTER PL	07644	160000 157200 317200	1063254	1063254 00 1063254	259787 259787 519574	272792 270888 543680	265814 265813 531627
4 56 010800	50X100 2S-F .1148	2	CHANGANAQUI, WINSTON 231 WESTMINSTER PL LODI, NJ 231 WESTMINSTER PL	00660 07644	160000 440000 600000	2011200	2011200 00 2011200	491400 491400 982800	516000 512400 1028400	502800 502800 1005600
4 58 C000A	.0000	2	GARCIA-SANTOS, JULIO ESTEBAN 91-93 VERNON AVE PATERSON, NJ 227A WESTMINSTER PL	07503	88800 256800 345600	1158451	1158451 00 1158451	283047 283046 566093	297216 295142 592358	289613 289613 579226
4 58 C000B	.0000	2	BAKER, STEVEN L & REBECCA R. 227 WESTMINSTER PL UNIT B; LODI, NJ 227B WESTMINSTER PL	07644	88800 279600 368400	1234877	1234877 00 1234877	301720 301719 603439	316824 314614 631438	308720 308719 617439
4 61.01 011000	.10AC 1S-B .1000	2	DE SOMMA, ALFRED R & DIANE E 219 WESTMINSTER PL LODI, NJ 219 WESTMINSTER PL	00660 07644	155500 260900 416400	1395773	1395773 00 1395773	341032 341031 682063	358104 355606 713710	348944 348943 697887
5 1 011100	50X100 2S-F .1148	2	MALDONADO, GREGORIO & ANA MARIA 41 WESTERVELT PL LODI, NJ 41 WESTERVELT PL	07644	160000 158600 318600	1067947	1067947 00 1067947	260934 260933 521867	273996 272084 546080	266987 266987 533974
5 3 011200	50X100 1S-F .1148	2	LUNA, BETSAIDA & POLANCO, DANIEL A 45 WESTERVELT PL LODI, NJ 45 WESTERVELT PL	07644	160000 179200 339200	1136998	1136998 00 1136998	277805 277805 555610	291712 289676 581388	284250 284249 568499
5 5 011300	75X100 1S-B-2UG .1722	2	CHEONG, ALVYN & CHENG, JOANNE 396 ALBIN CT. RIDGEWOOD NJ 51 WESTERVELT PL	07450	177500 291200 468700	1571082	1571082 00 1571082	383866 383865 767731	403082 400269 803351	392771 392770 785541
5 8 011400	42.5X100 2S-F .0976	2	TAKESH, GUILLETTA TRSTE 30 HENRY ST LODI, NJ 55 WESTERVELT PL	07460	154800 282200 437000	1464824	1464824 00 1464824	357903 357903 715806	375820 373198 749018	366206 366206 732412

5011100

16797206

00

00

16797206

8208183

8589023

8398606

Block No. Lot No. Qualification Account No.	Land Dimensions Building Description Additional Lots Acreage	Prop. Class	Owner's Name Address City State Property Location	Billing Code Zip Code	Land Improvement Exemption Net Total	2024 Property Tax Special Dist	2024 Total Tax Deduction Net Tax	Amt.Billed 2024 1st Q 2nd Q Total	2nd Half 2024 3rd Q 4th Q Total	Preliminary 2025 Tax 1st Q 2nd Q Total
5 10 011500	42.5X100 2S-F .0976	2	BENDAS, VOLODYMYR (ETAL) 90 AVENUE D LODI, NJ 57 WESTERVELT PL	07644	154800 295800 450600	1510411	1510411 00 1510411	369042 369041 738083	387516 384812 772328	377603 377603 755206
5 12 011600	40X100 2S-F .0918	2	DI TARANTO, ANTHONY & GAETANA 116 8TH STREET WOODRIDGE, NJ 61 WESTERVELT PL	07075	153000 312200 465200	1559350	1559350 00 1559350	380999 380999 761998	400072 397280 797352	389838 389837 779675
5 13 011700	75X100 1.5S-F .1722	2	PEREZ, LYDIA 65 WESTERVELT PL LODI, NJ 65 WESTERVELT PL	07644	177500 283500 461000	1545272	1545272 00 1545272	377559 377559 755118	396460 393694 790154	386318 386318 772636
5 16 011800	50X100 2S-F-2UG .1148	2	HOSHAFI, LAUDRIM 73 WESTERVELT PL LODI, NJ 73 WESTERVELT PL	07644	160000 160200 320200	1073310	1073310 00 1073310	262244 262244 524488	275372 273450 548822	268328 268327 536655
5 18 011900	50X100 2S-F-2UG .1148	2	SAMI, ALMA E & EDILBERTO 77 WESTERVELT PL LODI, NJ 77 WESTERVELT PL	00672 07644	160000 288000 448000	1501696	1501696 00 1501696	366912 366912 733824	385280 382592 767872	375424 375424 750848
5 20 012000	66X100 1.5S-B .1515	2	LOURENCO, ALBINO & ROSA 81 WESTERVELT PL LODI, NJ 81 WESTERVELT PL	00660 07644	172300 234500 406800	1363594	1363594 00 1363594	333170 333169 666339	349848 347407 697255	340899 340898 681797
5 23.01 012100	58X74 2S-B .0985	4A	ALKEO LLC 142 ORCHARD STREET GARFIELD, NJ 172-174 WESTMINSTER PL	07026	155200 266300 421500	1412868	1412868 00 1412868	345209 345208 690417	362490 359961 722451	353217 353217 706434
5 23.02 012200	.034AC 2S-B .0340	2	BMJR REALTY LLC 204 MARKET STREET GARFIELD, NJ 69 CHARLES ST	07026	121800 174700 296500	993868	993868 00 993868	242834 242833 485667	254990 253211 508201	248467 248467 496934
5 26 012300	37X100 2S-B .0849	2	MATHEW, STEHNA BOBY ETAL 168 WESTMINSTER PL LODI, NJ 168 WESTMINSTER PL	07644	151300 228700 380000	1273760	1273760 00 1273760	311220 311220 622440	326800 324520 651320	318440 318440 636880
5 27 012400	50X100 3S-B-2UG .1148	4C	166 WESTMINSTER LLC 48 BRUSILL ROAD KINNELON, NJ 166 WESTMINSTER PL	07405	160000 265000 425000	1424600	1424600 00 1424600	348075 348075 696150	365500 362950 728450	356150 356150 712300
5 29 012500	50X100 2S-2FAM .1148	2	KOLENOVIC, DZAFER 160 WESTMINSTER PL LODI, NJ 160 WESTMINSTER PL	00660 07644	160000 383000 543000	1820136	1820136 00 1820136	444717 444717 889434	466980 463722 930702	455034 455034 910068
5 31 012600	50X100 2S-F-2UG .1148	2	ZAPATA FERNANDEZ, YSARLY G ETAL 156 WESTMINSTER PL LODI, NJ 156 WESTMINSTER PL	07644	160000 149800 309800	1038450	1038450 00 1038450	253727 253726 507453	266428 264569 530997	259613 259612 519225
5 33 012700	25X100 2S-F .0574	2	SANCHEZ, VICTOR M 154 WESTMINSTER PL LODI, NJ 154 WESTMINSTER PL	00660 07644	121100 109500 230600	772971	772971 00 772971	188862 188861 377723	198316 196932 395248	193243 193243 386486
5 34 012800	50X100 2S-F-2UG .1148	2	ZEIZAFOUN, NEBRAS 118 ELIZABETH ST ORADELL, NJ 152 WESTMINSTER PL	07649	160000 203700 363700	1219122	1219122 00 1219122	297871 297870 595741	312782 310599 623381	304781 304780 609561

5521900

18509408

00

00

18509408

9044875

9464533

9254705

Block No. Lot No. Qualification Account No.	Land Dimensions Building Description Additional Lots Acreage	Prop. Class	Owner's Name Address City State Property Location	Billing Code Zip Code	Land Improvement Exemption Net Total	2024 Property Tax Special Dist	2024 Total Tax Deduction Net Tax	Amt.Billed 2024 1st Q 2nd Q Total	2nd Half 2024 3rd Q 4th Q Total	Preliminary 2025 Tax 1st Q 2nd Q Total
5 36 012900	50X100 1.5S-F .1148	2	MALLEO, FRANK 146 WESTMINSTER PL LODI, NJ 146 WESTMINSTER PL	07644	160000 177100 337100	1129959	1129959 00 1129959	276085 276085 552170	289906 287883 577789	282490 282490 564980
5 38 013000	50X100 2S-B .1148	2	ADEEL, SHEHARYAR 144 WESTMINSTER PL LODI, NJ 144 WESTMINSTER PL	07644	160000 269900 429900	1441025	1441025 00 1441025	352088 352088 704176	369714 367135 736849	360257 360256 720513
5 40 013100	50X100 1.5S-B .1148	2	BAKOVIC, MURAT 140 WESTMINSTER PL LODI, NJ 140 WESTMINSTER PL	07644	160000 319500 479500	1607284	1607284 00 1607284	392711 392710 785421	412370 409493 821863	401821 401821 803642
5 42 013200	75X100 1.5S-F .1722	2	D'AMICO, JOSEPH A & CAROLE 34 MONROE ST LODI, NJ 134 WESTMINSTER PL	07644	177500 255600 433100	1451751	1451751 00 1451751	354709 354709 709418	372466 369867 742333	362938 362938 725876
6 2 013300	50X100 2S-F .1148	2	PACI III, SALVATORE & JADON 216 WESTMINSTER PL LODI, NJ 216 WESTMINSTER PL	07644	160000 184700 344700	1155434	1155434 00 1155434	282310 282309 564619	296442 294373 590815	288859 288858 577717
6 3 013400	75X100 2S-F .1722	2	CA POLLARI, SELIM & FLORESHA 117 GRAND STREET GARFIELD, NJ 210 WESTMINSTER PL	07026	177500 147500 325000	1089400	1089400 00 1089400	266175 266175 532350	279500 277550 557050	272350 272350 544700
6 7 013600	55X100 1S-B-2UG .1263	2	MILIOTO, LEONARD & BARBARA P.O. BOX 905 LODI, NJ 204 WESTMINSTER PL	00660 07644	163500 116500 280000	938560	938560 00 938560	229320 229320 458640	240800 239120 479920	234640 234640 469280
6 9 013700	45X100 1S-B .1033	2	CORNEJO, GIANNINA 294 SPENCER PL PARAMUS, NJ 200 WESTMINSTER PL	00672 07652	156500 370200 526700	1765498	1765498 00 1765498	431368 431367 862735	452962 449801 902763	441375 441374 882749
6 10 013800	35X100 1S-B-2UG .0803	2	FONDEUR, BRIANA AM SOSA ETAL 198 WESTMINSTER PL LODI, NJ 198 WESTMINSTER PL	07644	151600 161000 312600	1047835	1047835 00 1047835	256020 256019 512039	268836 266960 535796	261959 261959 523918
6 12 013900	40X100 2S-F .0918	2	194 WESTMINSTER LLC 174 BOULEVARD HASBROUCK HGTS NJ 194 WESTMINSTER PL	07604	153000 188200 341200	1143702	1143702 00 1143702	279443 279443 558886	293432 291384 584816	285926 285925 571851
6 13 14000	50X100 2S-B-2UG .1148	2	JEROVSEK, SUSAN 192 WESTMINSTER PL LODI, NJ 192 WESTMINSTER PL	07644	160000 174500 334500	1121244	1121244 00 1121244	273956 273955 547911	287670 285663 573333	280311 280311 560622
6 15 014100	54X100 1.5S-B-2UG .1240	2	LILLO, RESMI & EDLEVA 186 WESTMINSTER PL LODI, NJ 186 WESTMINSTER PL	00660 07644	162800 220000 382800	1283146	1283146 00 1283146	313514 313513 627027	329208 326911 656119	320787 320786 641573
6 18 014200	71X100 1S-B .1630	2	ROMERO, DALBERTO 182 WESTMINSTER PL LODI, NJ 182 WESTMINSTER PL	00660 07644	174700 198700 373400	1251637	1251637 00 1251637	305815 305814 611629	321124 318884 640008	312910 312909 625819
6 20 014300	50X100 2S-F .1148	2	PORTILLO, BRENDALDINO 178 WESTMINSTER PL LODI, NJ 178 WESTMINSTER PL	00660 07644	160000 219000 379000	1270408	1270408 00 1270408	310401 310401 620802	325940 323666 649606	317602 317602 635204

5279500

17696883

00

00

17696883

8647823

9049060

8848444

Block No. Lot No. Qualification Account No.	Land Dimensions Building Description Additional Lots Acreage	Prop. Class	Owner's Name Address City State Property Location	Billing Code Zip Code	Land Improvement Exemption Net Total	2024 Property Tax Special Dist	2024 Total Tax Deduction Net Tax	Amt.Billed 2024 1st Q 2nd Q Total	2nd Half 2024 3rd Q 4th Q Total	Preliminary 2025 Tax 1st Q 2nd Q Total
6 22 014400	58X100 1S-S .1331	2	SEPEDE, JACQUES 125 WESTERVELT PL LODI, NJ 125 WESTERVELT PL	07644	165600 217000 382600	1282475	V1 1282475 -25000 1257475	307100 307099 614199	322786 320490 643276	314369 314369 628738
6 23 014500	50X100 2S-B .1148	2	WESTERVELT PLACE LLC P.O. BOX 45 PARK RIDGE, NJ 121 WESTERVELT PL	07656	160000 268700 428700	1437002	1437002 00 1437002	351106 351105 702211	368682 366109 734791	359251 359250 718501
6 25 014600	62X100 1S-F .1423	2	SINGH, GURNEET & KAUR, RAVINDRA 119 WESTERVELT PL LODI, NJ 119 WESTERVELT PL	07644	168800 129600 298400	1000237	1000237 00 1000237	244390 244389 488779	256624 254834 511458	250060 250059 500119
6 28 014700	62X100 2S-F-1G .1423	2	SALAZAR JAIRALA, FRANCISCO V 113 WESTERVELT PLACE LODI, NJ 113 WESTERVELT PL	07644	168800 246900 415700	1393426	1393426 00 1393426	340459 340458 680917	357502 355007 712509	348357 348356 696713
6 30 014800	50X100 1S-B .1148	2	CANIANO, MILDRED 109 WESTERVELT PL LODI, NJ 109 WESTERVELT PL	07644	160000 241300 401300	1345158	S1 1345158 -25000 1320158	322415 322415 644830	338868 336460 675328	330040 330039 660079
6 32 014900	50X100 2S-B .1148	2	BASHOUR, DANA & RAMI 103 WESTERVELT PL LODI, NJ 103 WESTERVELT PL	07644	160000 280900 440900	1477897	1477897 00 1477897	361097 361097 722194	379174 376529 755703	369475 369474 738949
6 34 015000	50X100 1.5S-F .1148	2	HERNANDEZ(ETAL), PEDRO 101 WESTERVELT PL LODI, NJ 101 WESTERVELT PL	07644 00660	160000 176100 336100	1126607	1126607 00 1126607	275266 275266 550532	289046 287029 576075	281652 281652 563304
6 36 015100	50X100 2S-F .1148	2	LAMCAJ, GEZIM & DIANA 95 WESTERVELT PL LODI, NJ 95 WESTERVELT PL	07644	160000 300000 460000	1541920	1541920 00 1541920	376740 376740 753480	395600 392840 788440	385480 385480 770960
6 38 015200	50X100 2S-F .1148	2	CURRY, VERESSA ETAL 91 WESTERVELT PL LODI, NJ 91 WESTERVELT PL	07644 00597	160000 253000 413000	1384376	1384376 00 1384376	338247 338247 676494	355180 352702 707882	346094 346094 692188
6 40 015300	75X100 1.5S-F .1722	2	VELEZ, JORGE & PARRAGA, JORGE 87 WESTERVELT PL LODI, NJ 87 WESTERVELT PL	07644	177500 126700 304200	1019678	1019678 00 1019678	249140 249140 498280	261612 259786 521398	254920 254919 509839
6 43 015400	48X100 1S-B .1102	2	TUFANO, ESTER 14 CHARLES ST 1ST. FL. LODI, NJ 220 WESTMINSTER PL	07644	156900 100200 257100	861799	861799 00 861799	210565 210565 421130	221106 219563 440669	215450 215450 430900
6 44 015500	50X100 2S-B .1148	2	ROBLES, NELSON A. 222 WESTMINSTER PL LODI, NJ 222 WESTMINSTER PL	07644 00660	160000 154200 314200	1053198	1053198 00 1053198	257330 257330 514660	270212 268326 538538	263300 263299 526599
6 46 015600	50X100 1S-B .1148	2	CAPOLLARI, SELIM & FLORESHA 226 WESTMINSTER PLACE LODI, NJ 226 WESTMINSTER PL	07644	160000 145000 305000	1022360	1022360 00 1022360	249795 249795 499590	262300 260470 522770	255590 255590 511180
6 48 015700	50X100 1.5S-F .1148	2	CARRERA, BRYAN X&GERALDYNE G 230 WESTMINSTER PL LODI, NJ 230 WESTMINSTER PL	07644	160000 290200 450200	1509070	1509070 00 1509070	368714 368714 737428	387172 384470 771642	377268 377267 754535

5207400

17455203

00

50000

17405203

8504724

8900479

8702604

Block No. Lot No. Qualification Account No.	Land Dimensions Building Description Additional Lots Acreage	Prop. Class	Owner's Name Address City State Property Location	Billing Code Zip Code	Land Improvement Exemption Net Total	2024 Property Tax Special Dist	2024 Total Tax Deduction Net Tax	Amt.Billed 2024 1st Q 2nd Q Total	2nd Half 2024 3rd Q 4th Q Total	Preliminary 2025 Tax 1st Q 2nd Q Total
6 50 015800	75X100 1.5S-B .1722	2	238 WESTMINSTER PL CO 238 WESTMINSTER PL LODI, NJ 238 WESTMINSTER PL	07644	177500 185000 362500	1215100	1215100 00 1215100	296888 296887 593775	311750 309575 621325	303775 303775 607550
6 53 015900	62X100 2S-B .1423	2	PAPAROZZI, GARY 95 FIRST ST LODI, NJ 95 FIRST ST	07644	168800 349200 518000	1736336	1736336 00 1736336	424242 424242 848484	445480 442372 887852	434084 434084 868168
6 56	37X100 2.5S-F .0849	2	QUIROZ, RODRIGO & CERVANTES, ERICA 145 WESTERVELT PL LODI, NJ 145 WESTERVELT PL	07644	151300 137700 289000	968728	968728 00 968728	236691 236691 473382	248540 246806 495346	242182 242182 484364
6 57 016100	35X100 2S-F .0803	2	DURA, ETRIT & ANISA 143 WESTERVELT PL LODI, NJ 143 WESTERVELT PL	07644	149500 138600 288100	965711	965711 00 965711	235954 235954 471908	247766 246037 493803	241428 241428 482856
6 59 016200	40X100 2S-F .0918	2	C & P 2024 LLC 141 WESTERVELT PL LODI, NJ 141 WESTERVELT PL	07644	153000 306600 459600	1540579	1540579 00 1540579	376413 376412 752825	395256 392498 787754	385145 385145 770290
6 60 016300	75X100 2S-B-1UG .1722	2	GUIDO-FRAGALE, JANELLE ETAL 135 WESTERVELT PL LODI, NJ 135 WESTERVELT PL	07644	177500 292100 469600	1574099	1574099 00 1574099	384603 384602 769205	403856 401038 804894	393525 393525 787050
7 1 016400	25X100 2S-F .0574	2	GIANNI, KORRY L & MEES, ROBERT A 253 SPRINGFIELD AVE HASBROUCK HEIGHTS, NJ 81 GARFIELD AVE	07604	128300 128700 257000	861464	861464 00 861464	210483 210483 420966	221020 219478 440498	215366 215366 430732
7 2 016500	50X100 2S-F-2UG .1148	2	GIANNI, KORRY L & MEES, ROBERT A 253 SPRINGFIELD AVE HASBROUCK HEIGHTS, NJ 83 GARFIELD AVE	07604	160000 152900 312900	1048841	1048841 00 1048841	256265 256265 512530	269094 267217 536311	262211 262210 524421
7 4 01416	.19AC 2S-F .1900	2	CONTRERAS, JESUS 87 GARFIELD AVE LODI, NJ 87 GARFIELD AVE	07644 00660	182900 175400 358300	1201022	1201022 00 1201022	293448 293448 586896	308138 305988 614126	300256 300255 600511
7 7 016700	50X100 2S-F-2UG .1148	2	GRECO, PIETRO & LINDA K 93 GARFIELD AVE LODI, NJ 93 GARFIELD AVE	07644 00660	160000 166300 326300	1093758	1093758 00 1093758	267240 267240 534480	280618 278660 559278	273440 273439 546879
7 9 016800	25X100 2S-F .0574	2	BOYACI (ETAL), KAMELYA 97 GARFIELD AVE LODI, NJ 97 GARFIELD AVE	07644 00660	128300 140200 268500	900012	900012 00 900012	219902 219901 439803	230910 229299 460209	225003 225003 450006
7 10 016900	50X100 2S-B .1148	2	GARCIA, ROSA E 99 GARFIELD AVENUE LODI, NJ 99 GARFIELD AVE	07644	160000 104700 264700	887274	887274 00 887274	216790 216789 433579	227642 226053 453695	221819 221818 443637
7 12 017000	75X100 14 .1722	2	LICHONCZAK, JANUSZ & IRENA 101 GARFIELD AVE LODI, NJ 101 GARFIELD AVE	07644	177500 344200 521700	1748738	1748738 00 1748738	427273 427272 854545	448662 445531 894193	437185 437184 874369
7 15 017200	.075AC 2S-F-2UG .0750	2	SAQUIC, MARGARITO & MARIA 285 UNION ST APT 1 LODI, NJ 111 GARFIELD AVE	07644	147900 184600 332500	1114540	1114540 00 1114540	272318 272317 544635	285950 283955 569905	278635 278635 557270

5028700

16856202

00

00

16856202

8237013

8619189

8428103

Block No. Lot No. Qualification Account No.	Land Dimensions Building Description Additional Lots Acreage	Prop. Class	Owner's Name Address City State Property Location	Billing Code Zip Code	Land Improvement Exemption Net Total	2024 Property Tax Special Dist	2024 Total Tax Deduction Net Tax	Amt.Billed 2024 1st Q 2nd Q Total	2nd Half 2024 3rd Q 4th Q Total	Preliminary 2025 Tax 1st Q 2nd Q Total
7 16 017300	20X100 2S-F .0459	2	STICA, ROBERT & MARGUERITE 33 BRYANT PL LODI, NJ 33 BRYANT PL	00660 07644	125100 148100 273200	915766	915766 00 915766	223751 223751 447502	234952 233312 468264	228942 228941 457883
7 17 017400	30X100 2S-F .0689	2	BALAKRISHANAN, MADHI & NUSRAT JAHAN 94A MARION PEPE DR LODI, NJ 35 BRYANT PL	07644	146000 144100 290100	972415	972415 00 972415	237592 237592 475184	249486 247745 497231	243104 243104 486208
7 18 017500	25X100 .0574	1	THE BRITAN GROUP LLC 19 ARBOR RD WAYNE, NJ 62 WESTERVELT PL	07470	17500 0 17500	58660	58660 00 58660	14333 14332 28665	15050 14945 29995	14665 14665 29330
7 19 017600	50X100 2S-F-2G .1148	2	ALDANA, EDUARDO FLORES ETAL 60 WESTERVELT PL LODI, NJ 60 WESTERVELT PL	07644	160000 312400 472400	1583485	1583485 00 1583485	386896 386895 773791	406264 403430 809694	395872 395871 791743
7 21 017700	.16AC 1S-B .1600	2	RECINOS-PALMA, CARMEN M 56 WESTERVELT PLACE LODI, NJ 56 WESTERVELT PL	07644	173800 78800 252600	846715	846715 00 846715	206880 206879 413759	217236 215720 432956	211679 211679 423358
7 23 017800	75X150 1.5S-F-1UG .2583	2	LANZISERA, KAREN M & JOSEPH A 50 WESTERVELT PL LODI, NJ 50 WESTERVELT PL	07644	212400 224500 436900	1464489	1464489 00 1464489	357821 357821 715642	375734 373113 748847	366123 366122 732245
7 26.01 017900	50X100 2S-F-1UG .1148	2	MATOS, ANGELA ROMEL 44 WESTERVELT PL LODI, NJ 44 WESTERVELT PL	07644	161000 210800 371800	1246274	1246274 00 1246274	304505 304504 609009	319748 317517 637265	311569 311568 623137
7 28 018000	.125AC 2S-F .1250	2	DAMANIS, CHARLES 28 FREDERICK ST LODI, NJ 28 FREDERICK ST	07644	163100 200300 363400	1218117	1218117 00 1218117	297625 297624 595249	312524 310344 622868	304530 304529 609059
7 30 018100	.12AC 2S-F .1200	2	PALACIOS, IVAN G 29 BRYANT PLACE LODI, NJ 29 BRYANT PL	07644	161600 242000 403600	1352867	1352867 00 1352867	330549 330548 661097	347096 344674 691770	338217 338217 676434
8 1 018200	.11AC 1.5S-F .1100	2	IPAR, FERNANDA 22 BRYANT PL LODI, NJ 22 BRYANT PL	07644	158500 173800 332300	1113870	1113870 00 1113870	272154 272154 544308	285778 283784 569562	278468 278467 556935
8 2 018300	50X100 .1148	2	KIM, OI CHEE & DAVID T 117 GARFIELD AVE LODI, NJ 117 GARFIELD AVE	03015 07644	160000 291200 451200	1512422	1512422 00 1512422	369533 369533 739066	388032 385324 773356	378106 378105 756211
8 4 018400	50X100 1S-B .1148	15C	BORO OF LODI ONE MEMORIAL DRIVE LODI, NJ GARFIELD AVE-WELL	07644	*EXEMPT*	00	00 00 00	00 00 00	00 00 00	00 00 00
8 6 018500	.16AC 1S-F .1600	2	COLLADO, WILLIAN A ETAL 127 GARFIELD AVE LODI, NJ 127 GARFIELD AVE	07644	173800 140000 313800	1051858	1051858 00 1051858	257003 257002 514005	269868 267985 537853	262965 262964 525929
8 8 018600	.10AC .1000	2	PANIAGUA, TONY 35 CHARLES ST LODI, NJ 35 CHARLES ST	07644	147700 228000 375700	1259346	1259346 00 1259346	307699 307698 615397	323102 320847 643949	314837 314836 629673

4354500

14596284

00

00

14596284

7132674

7463610

7298145

Block No. Lot No. Qualification Account No.	Land Dimensions Building Description Additional Lots Acreage	Prop. Class	Owner's Name Address City State Property Location	Billing Code Zip Code	Land Improvement Exemption Net Total	2024 Property Tax Special Dist	2024 Total Tax Deduction Net Tax	Amt.Billed 2024 1st Q 2nd Q Total	2nd Half 2024 3rd Q 4th Q Total	Preliminary 2025 Tax 1st Q 2nd Q Total
8 9 018700	50X100 2S-F .1148	2	RAK, KORDIAN & BESHOLLI, MIGENA 37 CHARLES STREET LODI, NJ 37 CHARLES ST	07644	160000 171400 331400	1110853	1110853 00 1110853	271417 271416 542833	285004 283016 568020	277714 277713 555427
8 11 018800	75X100 1.5S-B .1722	2	POURIA, MEHDI & SARAHIAN, SANAZ 377 CHELSEA STREET PARAMUS, NJ 41 CHARLES ST	07652	177500 207500 385000	1290520	1290520 00 1290520	315315 315315 630630	331100 328790 659890	322630 322630 645260
8 14 018900	50X100 2S-B .1148	2	VESHI, RAKIP A & LUTFIE S 45 CHARLES STREET LODI, NJ 45 CHARLES ST	07644	160000 228500 388500	1302252	1302252 00 1302252	318182 318181 636363	334110 331779 665889	325563 325563 651126
8 16 018900	50X100 2S-F .1148	2	PAP REAL ESTATE OPERATIONS LLC 110 CHESTNUT RIDGE ROAD STE. 319 MONTVALE, NJ 82 WESTERVELT PL	05925 07645	160000 262200 422200	1415214	1415214 00 1415214	345782 345782 691564	363092 360558 723650	353804 353803 707607
8 18 019100	50X100 2S-B-2UG .1148	2	ORTEGA, WELLINGTON 78 WESTERVELT PL LODI, NJ 78 WESTERVELT PL	00660 07644	160000 192500 352500	1181580	1181580 00 1181580	288698 288697 577395	303150 301035 604185	295395 295395 590790
8 20 019200	50X100 2S-F-1UG .1148	2	DELACRUZ, RUTH 72 WESTERVELT PL LODI, NJ 72 WESTERVELT PL	07644	160000 189100 349100	1170183	1170183 00 1170183	285913 285913 571826	300226 298131 598357	292546 292546 585092
8 22 019300	50X100 1.5S-F .1148	2	MEME, NATHALIE ETAL 68 WESTERVELT PLACE LODI, NJ 68 WESTERVELT PL	00660 07644	160000 140000 300000	1005600	1005600 00 1005600	245700 245700 491400	258000 256200 514200	251400 251400 502800
8 24 019400	75X100 2S-F-3UG .1722	2	VASQUEZ, ALBERTO & FANNY 36 BRYANT PLACE LODI, NJ 36 BRYANT PL	07644	177500 188700 366200	1227502	1227502 00 1227502	299918 299918 599836	314932 312734 627666	306876 306875 613751
8 27 019600	40X100 1S-F .0918	2	DURAN, EDWIN ANTHONY & HERNANDEZ, Y 30 BRYANT PL LODI, NJ 30 BRYANT PL	07644	153000 209400 362400	1214765	1214765 00 1214765	296806 296805 593611	311664 309490 621154	303692 303691 607383
8 29 019700	.13AC 1S-F .1300	2	CANNICI, RAYMOND 26 BRYANT PL LODI, NJ 26 BRYANT PL	00660 07644	164600 281500 446100	1495327	1495327 00 1495327	365356 365356 730712	383646 380969 764615	373832 373832 747664
9 1 019800	50X104 1S-F .1194	2	FERULLO, ANDRE 98 WESTERVELT PL LODI, NJ 98 WESTERVELT PL	00660 07644	161400 129700 291100	975767	975767 00 975767	238411 238411 476822	250346 248599 498945	243942 243942 487884
9 3 019900	35X102 2S-B-1UG .0820	2	RAHMA AND NOOR LLC 94 WESTERVELT PLACE LODI, NJ 94 WESTERVELT PL	07644	150200 174300 324500	1087724	1087724 00 1087724	265766 265765 531531	279070 277123 556193	271931 271931 543862
9 5 020000	40X102 2S-F .0937	2	BARRENECHEA, MARIO & ORFELINDA 92 WESTERVELT PL LODI, NJ 92 WESTERVELT PL	07644	153500 276900 430400	1442701	1442701 00 1442701	352498 352497 704995	370144 367562 737706	360676 360675 721351
9 6 020100	50X101 3S-B-1UG .1159	4C	86 WESTERVELT LLC 96 CALDWELL AVE SADDLE BROOK, NJ 86 WESTERVELT PL	07663	160400 275000 435400	1459461	1459461 00 1459461	356593 356592 713185	374444 371832 746276	364866 364865 729731

5184800

17379449

00

00

17379449

8492703

8886746

8689728

Block No. Lot No. Qualification Account No.	Land Dimensions Building Description Additional Lots Acreage	Prop. Class	Owner's Name Address City State Property Location	Billing Code Zip Code	Land Improvement Exemption Net Total	2024 Property Tax Special Dist	2024 Total Tax Deduction Net Tax	Amt.Billed 2024 1st Q 2nd Q Total	2nd Half 2024 3rd Q 4th Q Total	Preliminary 2025 Tax 1st Q 2nd Q Total
9 8 020200	25X100 2S-B-2UG .0574	2	MAFFCO LLC 414 MADISON AVENUE HASBROUCK HEIGHTS, NJ 84 WESTERVELT PL	85237 07604	128300 163200 291500	977108	977108 00 977108	238739 238738 477477	250690 248941 499631	244277 244277 488554
9 9 020300	50X100 1S-B .1148	2	AGOSTA, FRANCESCO & PASQUA 10 HOME PL LODI, NJ 10 HOME PL	00660 07644	160000 153300 313300	1050182	1050182 00 1050182	256593 256593 513186	269438 267558 536996	262546 262545 525091
9 11 020400	75X100 1S-B-3UG .1722	2	LENDEBORG, BRENDA 16 HOME PLACE LODI, NJ 16 HOME PL	07644	177500 172500 350000	1173200	1173200 00 1173200	286650 286650 573300	301000 298900 599900	293300 293300 586600
9 14 020500	51X100 2S-CB-1UG .1171	2	TRUSHI, ROZA(50%) ETALS 22 HOME PL LODI, NJ 22 HOME PL	07644	160700 223800 384500	1288844	1288844 00 1288844	314906 314905 629811	330670 328363 659033	322211 322211 644422
9 17 020600	49X100 1S-F-G1 .1125	2	JIMENEZ, CARLOS M. & BEVERLY R. 24 HOME PL LODI, NJ 24 HOME PL	07644	159700 128900 288600	967387	967387 00 967387	236364 236363 472727	248196 246464 494660	241847 241847 483694
9 18 020700	50X100 1.5S-F .1148	2	JIMENEZ, BEVERLY R 24 HOME PL LODI, NJ 28 HOME PL	07644	160000 168800 328800	1102138	1102138 00 1102138	269288 269287 538575	282768 280795 563563	275535 275534 551069
9 20 020800	50X100 2S-F-1UG .1148	2	GOMEZ, WILLIAM A ETAL 34 HOME PL LODI, NJ 34 HOME PL	07644	160000 153100 313100	1049511	1049511 00 1049511	256429 256429 512858	269266 267387 536653	262378 262378 524756
9 22 020900	50X100 2S-B-1UG .1148	2	36 HOME PLACE LLC 27 DEERHILL DRIVE HOHOKUS, NEW JERSEY 36 HOME PL	07423	160000 150000 310000	1039120	1039120 00 1039120	253890 253890 507780	266600 264740 531340	259780 259780 519560
9 24 021000	50X100 1S-B .1148	4A	VERI, DENNIS T & ANGELA 40 HOME PL LODI, NJ 40-42 HOME PL	07644	160000 340000 500000	1676000	1676000 00 1676000	409500 409500 819000	430000 427000 857000	419000 419000 838000
9 26 021100	50X100 1S-B .1148	4A	VERI, DENNIS T. & ANGELA 40 HOME PL LODI, NJ HOME PL	07644	160000 8300 168300	564142	564142 00 564142	137838 137838 275676	144738 143728 288466	141036 141035 282071
9 28 021200	50X100 2S-F-2UG .1148	2	BAILEY, TODD C & SILIA L 14 CHARLES ST 1ST FL LODI, NJ 50 HOME PL	08001 07644	144000 175100 319100	1069623	1069623 00 1069623	261343 261343 522686	274426 272511 546937	267406 267406 534812
9 30 021300	50X100 1.5S-F .1148	2	PEREZ, DIOGENES 54 HOME PL LODI, NJ 54 HOME PL	07644	148800 177400 326200	1093422	1093422 00 1093422	267158 267158 534316	280532 278574 559106	273356 273355 546711
9 32 021400	50X100 2S-F .1148	2	DAOUD, HANNA & JOSEPH 50 CHARLES STREET LODI, NJ 50 CHARLES ST	00597 07644	160000 270000 430000	1441360	1441360 00 1441360	352170 352170 704340	369800 367220 737020	360340 360340 720680
9 34 021500	50X100 1.5S-B .1148	2	URGILES-MINOZ ETALS, ISABEL M 44 CHARLES ST LODI, NJ 44 CHARLES ST	00672 07644	160000 214500 374500	1255324	1255324 00 1255324	306716 306715 613431	322070 319823 641893	313831 313831 627662

4697900

15747361

00

00

15747361

7695163

8052198

7873682

Block No. Lot No. Qualification Account No.	Land Dimensions Building Description Additional Lots Acreage	Prop. Class	Owner's Name Address City State Property Location	Billing Code Zip Code	Land Improvement Exemption Net Total	2024 Property Tax Special Dist	2024 Total Tax Deduction Net Tax	Amt.Billed 2024 1st Q 2nd Q Total	2nd Half 2024 3rd Q 4th Q Total	Preliminary 2025 Tax 1st Q 2nd Q Total
9 36 021600	50X100 1.5S-B .1148	2	CAMPBELL, EDWARD & SHARON SHEPARD 42 CHARLES ST LODI, NJ 42 CHARLES ST	07644	160000 234500 394500	1322364	1322364 00 1322364	323096 323095 646191	339270 336903 676173	330591 330591 661182
9 38 021700	.113AC 1S-F .1130	2	LEIVA, DAISY 256 DORSA AVE. WAYNE, NEW JERSEY 36 CHARLES ST	07470	159500 104100 263600	883587	883587 00 883587	215889 215888 431777	226696 225114 451810	220897 220897 441794
9 39 021800	50X68 2S-F .0781	2	LEIVA, DAISY 256 DORSA AVENUE WAYNE NJ 34 CHARLES ST	07470	148600 226900 375500	1258676	1258676 00 1258676	307535 307534 615069	322930 320677 643607	314669 314669 629338
9 41 021900	25X100 2.5S-B .0574	2	49 LAWRENCE LODI LLC 338 BALDWIN TERRACE HASBROUCK HEIGHTS, NJ 32 CHARLES ST	07604	128500 181500 310000	1039120	1039120 00 1039120	253890 253890 507780	266600 264740 531340	259780 259780 519560
9 42 022000	30X100 1S-F-2UG .0689	2	COLE, JANET 26 & 30 CHARLES ST LODI, NJ 30 CHARLES ST	07644	146000 42700 188700	632522	632522 00 632522	154546 154545 309091	162282 161149 323431	158131 158130 316261
9 44 022100	44X100 1S-F .1010	2	COLE, JANET 26 CHARLES ST LODI, NJ 26 CHARLES ST	07644	156300 185000 341300	1144038	1144038 00 1144038	279525 279525 559050	293518 291470 584988	286010 286009 572019
9 45 022200	50X100 2S-F .1148	2	RICHARD REIMAN 449 VAN BUREN ST RIDGEWOOD, NJ 24 CHARLES ST	07450	160000 171500 331500	1111188	1111188 00 1111188	271499 271498 542997	285090 283101 568191	277797 277797 555594
9 47 022300	50X100 2S-B-1UG .1148	2	20 CHARLES LLC 449 VAN BUREN STREET RIDGEWOOD, NJ 20 CHARLES ST	07450	160000 263400 423400	1419237	1419237 00 1419237	346765 346764 693529	364124 361584 725708	354810 354809 709619
9 49 022400	75X100 2.5S-F .1722	2	TUFANO, JOHN & SILIA 14 CHARLES ST 1ST FL LODI, NJ 14-16 CHARLES ST	07644	177500 514400 691900	2319249	2319249 00 2319249	581490 581490 1162980	580210 576059 1156269	579813 579812 1159625
9 52 022500	25X100 2S-F .0574	2	TUFANO, JOHN & SILIA 14 CHARLES ST 1ST FL LODI, NJ 10 CHARLES ST	07644 06771	115400 143600 259000	868168	868168 00 868168	212121 212121 424242	222740 221186 443926	217042 217042 434084
9 53 022600	25X100 1UG .0574	4A	BANR ASSETS LLC 1202 TILTON RD NORTHFIELD, NJ 10 A CHARLES ST	08225	75000 50000 125000	419000	419000 00 419000	102375 102375 204750	107500 106750 214250	104750 104750 209500
9 54 022700	25X127 2S-B .0729	4A	CUCCIO SR (IRROV TRSTE), JAMES J 28 GOOD LUCK DR. BAYVILLE, NJ 399 PASSAIC AVE	08721	133200 57900 191100	640567	640567 00 640567	156511 156511 313022	164346 163199 327545	160142 160142 320284
9 55 022800	25X115 2S-B-2UG .0660	4A	CUCCIO, EDWARD JR ETALS 28 GOOD LUCK DR. BAYVILLE, NJ 397 PASSAIC AVE	08721	138600 250400 389000	1303928	1303928 00 1303928	318591 318591 637182	334540 332206 666746	325982 325982 651964
9 55.02 022900	35X50 1S-S .0402	4A	STEDJAN, ERLING 17-31 EBERDLIN DRIVE FAIR LAWN, NJ HOME PL	07410	106900 98300 205200	687830	687830 00 687830	168059 168059 336118	176472 175240 351712	171958 171957 343915

4489700

15049474

00

00

15049474

7383778

7665696

7524739

Block No. Lot No. Qualification Account No.	Land Dimensions Building Description Additional Lots Acreage	Prop. Class	Owner's Name Address City State Property Location	Billing Code Zip Code	Land Improvement Exemption Net Total	2024 Property Tax Special Dist	2024 Total Tax Deduction Net Tax	Amt.Billed 2024 1st Q 2nd Q Total	2nd Half 2024 3rd Q 4th Q Total	Preliminary 2025 Tax 1st Q 2nd Q Total
9 56 023000	.15AC 1S-F-2UG .1500	2	395 PASSAIC AVE LLC 285 MALCOLM AVE GARFIELD, NJ 395 PASSAIC AVE	07626	190300 237900 428200	1435326	1435326 00 1435326	350696 350696 701392	368252 365682 733934	358832 358831 717663
9 58 023100	50X131 2S-F-2UG .1504	4A	FLD PROPERTIES LLC 391 PASSAIC AVE LODI, NJ 391 PASSAIC AVE	07644	190300 299000 489300	1640134	1640134 00 1640134	400737 400737 801474	420798 417862 838660	410034 410033 820067
9 60 023200	50X110 2S-B .1263	4B	PEZZA, NICK 878 RIVER DR ELMWOOD PARK, NJ 385 PASSAIC AVE	07407	235600 233000 468600	1570747	1570747 00 1570747	383784 383783 767567	402996 400184 803180	392687 392687 785374
10 1 023300	57X110 1.5S-B .1439	2	DELJANIN, FADILJA & HOT, ALMIR 75 PARK AVE LODI, NJ 75 PARK AVE	07644	151500 239400 390900	1310297	1310297 00 1310297	320147 320147 640294	336174 333829 670003	327575 327574 655149
10 3 023400	30X109 2S-B-2UG .0751	2	INTERDONATO, VIRGINIA (W) 118 WESTERVELT PL LODI, NJ 118 WESTERVELT PL	07644	147700 211200 358900	1203033 W1	1203033 -25000 1178033	287689 287689 575378	302404 300251 602655	294509 294508 589017
10 5 023500	45X109 1S-B .1126	2	ORDONEZ, VLADIMIR PAUL ETAL 116 WESTERVELT PL LODI, NJ 116 WESTERVELT PL	07644	159600 170400 330000	1106160	1106160 00 1106160	270270 270270 540540	283800 281820 565620	276540 276540 553080
10 6 023600	37X108 2S-F .0917	2	MATASSA, PETER & MICHAEL P 112 WESTERVELT PL LODI, NJ 112 WESTERVELT PL	00660 07644	153300 220000 373300	1251302	1251302 00 1251302	305733 305733 611466	321038 318798 639836	312826 312825 625651
10 8 023700	37X108 2S-F .0917	2	ZUNIGA, YENORY & BUITRAGO, ELDA 108 WESTERVELT PL LODI, NJ 108 WESTERVELT PL	07644	153100 207000 360100	1207055	1207055 00 1207055	294922 294922 589844	309686 307525 617211	301764 301764 603528
10 9 023800	50X106 2S-B-2UG .1217	4C	WESTERVELT ASSOC LLC 45 ESSEX ST HACKENSACK, NJ 104 WESTERVELT PL	00316 07601	162100 259600 421700	1413538	1413538 00 1413538	345373 345372 690745	362662 360131 722793	353385 353384 706769
10 11 023900	50X131 1S-F .1504	2	PULLUQI, KLARETA & NESTI ETALS 69 PARK AVE LODI, NJ 69 PARK AVE	07644	153700 164500 318200	1066606	1066606 00 1066606	260606 260606 521212	273652 271742 545394	266652 266651 533303
10 13 024000	50X130 1S-F .1492	2	KOTSEV, ANNA 63 PARK AVE LODI, NJ 63 PARK AVE	07644	170600 63600 234200	785038	785038 00 785038	191810 191810 383620	201412 200006 401418	196260 196259 392519
10 15 024100	50X130 1S-F .1492	2	GUERRERO, EDWIN 59 PARK AVE LODI, NJ 59 PARK AVE	00660 07644	181900 410600 592500	1986060	1986060 00 1986060	485258 485257 970515	509550 505995 1015545	496515 496515 993030
10 18 C0001	50X130 1S-F .1492	2	VAZQUEZ ORTEGA, ALBA V 53 PARK AVE #1 LODI, NJ 53 PARK AVE UNIT 1	07644	85200 241100 326300	1093758	1093758 00 1093758	267240 267240 534480	280618 278660 559278	273440 273439 546879
10 18 C0002	50X130 1S-F .1492	2	SERRANO, MILTON (ETAL) 53 PARK AVE UNIT 2 LODI, NJ 53 PARK AVE UNIT 2	00660 07644	85200 241100 326300	1093758	1093758 00 1093758	267240 267240 534480	280618 278660 559278	273440 273439 546879

5418500

18162812

00

25000

18137812

8863007

9274805

9068908

Block No. Lot No. Qualification Account No.	Land Dimensions Building Description Additional Lots Acreage	Prop. Class	Owner's Name Address City State Property Location	Billing Code Zip Code	Land Improvement Exemption Net Total	2024 Property Tax Special Dist	2024 Total Tax Deduction Net Tax	Amt.Billed 2024 1st Q 2nd Q Total	2nd Half 2024 3rd Q 4th Q Total	Preliminary 2025 Tax 1st Q 2nd Q Total
10 20 024300	50X129 1S-B-2UG .1481	2	MATASSA, DEBORAH 51 PARK AVE LODI, NJ 51 PARK AVE	07644	153100 99300 252400	846045	846045 00 846045	206716 206715 413431	217064 215550 432614	211512 211511 423023
10 22 024400	50X128 1.5S-B .1469	2	BLLOSHMI, ILIRJAN & KLARITA 45 PARK AVE LODI, NJ 45 PARK AVE	07644	170000 194700 364700	1222474	1222474 00 1222474	298690 298689 597379	313642 311453 625095	305619 305618 611237
10 24 024500	43X128 1S-F .1264	2	RAMOS, LAUREANA 43 PARK AVE LODI, NJ 43 PARK AVE	07644	163600 31400 195000	653640	653640 00 653640	159705 159705 319410	167700 166530 334230	163410 163410 326820
10 26 024600	32X128 2S-F .0940	2	CAMPOVERDE, MAURO P 39 PARK AVE LODI, NJ 39 PARK AVE	07644	153600 149900 303500	1017332	1017332 00 1017332	248567 248566 497133	261010 259189 520199	254333 254333 508666
10 27 024800	75X127 1.5S-F .2187	2	BALAGTAS, MARIA TERESA 33 PARK AVE LODI, NJ 33 PARK AVE	07644 00672	169700 165800 335500	1124596	1124596 00 1124596	274775 274774 549549	288530 286517 575047	281149 281149 562298
10 30 024900	.20AC 1.5S-F .2000	2	CANTA, JEAN TRSTE 29 PARK AVE LODI, NJ 29 PARK AVE	07644	186000 254800 440800	1477562	1477562 00 1477562	361016 361015 722031	379088 376443 755531	369391 369390 738781
10 32 025000	50X125 2S-B .1435	2	9 HOME PLACE LLC 168 EILEEN DR CEDAR GROVE, NJ 9 HOME PL	07009	168800 149800 318600	1067947	1067947 00 1067947	260934 260933 521867	273996 272084 546080	266987 266987 533974
10 34 025100	50X125 2S-B .1435	2	CEBALLOS, GELMAN 13 HOME PL LODI, NJ 13 HOME PL	07644 00660	168800 69100 237900	797441	797441 00 797441	194840 194840 389680	204594 203167 407761	199361 199360 398721
10 36 025200	50X125 2S-F .1435	2	ZHICAY, CRISTIAN E INGA 17 HOME PL LODI, NJ 17 HOME PL	07644	168800 189300 358100	1200351	1200351 00 1200351	293284 293284 586568	307966 305817 613783	300088 300088 600176
10 38 025300	25X125 1S-F .0717	2	FALATO, FRANCINE 21 HOME PL LODI, NJ 21 HOME PL	07644 00660	132200 79400 211600	709283	709283 00 709283	173301 173300 346601	181976 180706 362682	177321 177321 354642
10 39 025400	50X125 2S-F-3UG .1435	2	PATEL, VIRENDRABHAI & KAILASHBEN V. 12 CARMUTH AVE ELMWOOD PARK NJ 23 HOME PL	07407	168800 176800 345600	1158451	1158451 00 1158451	283047 283046 566093	297216 295142 592358	289613 289613 579226
10 41 025500	25X125 2S-F .0717	2	GUERRERO, DANIELA & RAYMOND 27 HOME PL LODI, NJ 27 HOME PL	07644	146900 178800 325700	1091746	1091746 00 1091746	266749 266748 533497	280102 278147 558249	272937 272936 545873
10 42 025600	75X125 2S-F-2UG .2152	2	CRISCIONE, MARISSA TRSTE 1406 HEMLOCK AVE EAST MEADOW, NY 31 HOME PL	11554	190600 209400 400000	1340800	1340800 00 1340800	327600 327600 655200	344000 341600 685600	335200 335200 670400
10 45 025700	50X125 1S-F .1435	2	ELHAYEK, HANS & FARHAT, ALMAZA 35 HOME PLACE LODI, NJ 35 HOME PL	07644	168800 238500 407300	1365270	1365270 00 1365270	333579 333579 667158	350278 347834 698112	341318 341317 682635

4496700

15072938

00

00

15072938

7365597

7707341

7536472

Block No. Lot No. Qualification Account No.	Land Dimensions Building Description Additional Lots Acreage	Prop. Class	Owner's Name Address City State Property Location	Billing Code Zip Code	Land Improvement Exemption Net Total	2024 Property Tax Special Dist	2024 Total Tax Deduction Net Tax	Amt.Billed 2024 1st Q 2nd Q Total	2nd Half 2024 3rd Q 4th Q Total	Preliminary 2025 Tax 1st Q 2nd Q Total
10 47 025800	50X125 1S-F .1435	2	LLIVICURA-MORA, JOSE R ETAL 41 HOME PL LODI, NJ 41 HOME PL	07644	168800 81300 250100	838335	838335 00 838335	204832 204832 409664	215086 213585 428671	209584 209584 419168
10 49 025900	50X125 2S-F .1435	2	PATIRE, JOANN & ANTHONY 45 HOME PL LODI, NJ 45 HOME PL	07644	168800 127800 296600	994203	994203 -25000 969203	236666 236665 473331	248826 247046 495872	242301 242301 484602
10 51 026000	50X125 1S-B .1435	2	STEIN, DONALD J. (V) 47 HOME PL LODI NJ 47 HOME PL	00660 07644	168800 121100 289900	971745	971745 -25000 946745	231178 231178 462356	243064 241325 484389	236687 236686 473373
10 53 026100	25X125 1S-B-1UG .0717	2	ILKOV, MARJAN & ILKOVA, ELENA 51 HOME PL LODI, NJ 51 HOME PL	07644	117500 96400 213900	716993	716993 00 716993	175184 175184 350368	183954 182671 366625	179249 179248 358497
10 54 026300	50X157 1S-B-1UG .1802	2	BECKER, BRIAN A 55 HOME PL LODI, NJ 55 HOME PL	02994 07644	180100 315400 495500	1660916	1660916 00 1660916	405815 405814 811629	426130 423157 849287	415229 415229 830458
10 56 026400	25X157 2S-B .0901	2	BECKER, BRIAN 55 HOME PL LODI, NJ 57 HOME PL	02994 07644	152500 166500 319000	1069288	1069288 00 1069288	261261 261261 522522	274340 272426 546766	267322 267322 534644
10 57 026500	50X157 1S-F-2UG .1802	2	MARQUEZ, MADELFA CORTINA ETAL 59 HOME PL LODI, NJ 59 HOME PL	07644	161900 131000 292900	981801	981801 00 981801	239885 239885 479770	251894 250137 502031	245451 245450 490901
10 59 026600	50X143 2S-B .1641	4A	CANNICI, GLEN 411 PASSAIC AVE LODI, NJ 411 PASSAIC AVE	07644	196400 303900 500300	1677006	1677006 00 1677006	409746 409746 819492	430258 427256 857514	419252 419251 838503
10 61 026700	25X127 2S-B .0729	2	MESSICK, SCOTT & NICOLE 39 HIGHLAND AVE EMERSON, NJ 409 PASSAIC AVE	00672 07630	120500 154600 275100	922135	922135 00 922135	225307 225307 450614	236586 234935 471521	230534 230534 461068
10 62 026800	.121AC 1S-S .1210	4A	PRESTIGE HOLDING CAPITAL LLC 401-407 PASSAIC AVE LODI, NJ 401-407 PASSAIC AVE	07644	230400 169600 400000	1340800	1340800 00 1340800	327600 327600 655200	344000 341600 685600	335200 335200 670400
10 63.02 026900	55X57 2S-F .0720	2	PEREIRA, DILVER ARIEL COREA 63 HOME PL LODI, NJ 63 HOME PL	07644	132200 177000 309200	1036438	1036438 00 1036438	253235 253235 506470	265912 264056 529968	259110 259109 518219
10 65 027000	52X135 2S-F-3UG .1612	2	GUARINO, BERNARD J. (V) 423 PASSAIC AVENUE LODI, NJ 423 PASSAIC AVE	05925 07644	214100 49100 263200	882246	882246 -25000 857246	209311 209311 418622	220102 218522 438624	214312 214311 428623
10 65.01 027100	.12AC 2S-F-3UG .1200	1	GUARINO, BERNARD J 423 PASSAIC AVENUE LODI, NJ 419 PASSAIC AVE	07644	69300 0 69300	232294	232294 00 232294	56757 56757 113514	59598 59182 118780	58074 58073 116147
10 65.02 027200	47X98 1.5S-B-2UG .1057	2	PEDEVILLANO, DENNIS & NATALIE 15 PARK AVENUE LODI, NJ 15 PARK AVE	07644	141600 189700 331300	1110518	1110518 00 1110518	271335 271335 542670	284918 282930 567848	277630 277629 555259

4306300

14434718

00

75000

14359718

7016222

7343496

7179862

Block No. Lot No. Qualification Account No.	Land Dimensions Building Description Additional Lots Acreage	Prop. Class	Owner's Name Address City State Property Location	Billing Code Zip Code	Land Improvement Exemption Net Total	2024 Property Tax Special Dist	2024 Total Tax Deduction Net Tax	Amt.Billed 2024 1st Q 2nd Q Total	2nd Half 2024 3rd Q 4th Q Total	Preliminary 2025 Tax 1st Q 2nd Q Total
10 65.03 027300	47X98 . .1057	2	IMPARATO, MATTIA & DORIS 17 PARK AVE LODI, NJ 17 PARK AVE	07644	157400 215100 372500	1248620	1248620 00 1248620	305078 305077 610155	320350 318115 638465	312155 312155 624310
10 66 027400	47X98 1S-F-2UG . .1057	2	MORENO, JACQUELINE 19 PARK AVE LODI, NJ 19 PARK AVE	00672 07644	157000 121700 278700	934202	934202 00 934202	228256 228255 456511	239682 238009 477691	233551 233550 467101
10 67 027500	47X96 2S-F . .1036	2	GINGERELLI, MICHAEL & KATHLEEN 25 PARK AVE LODI, NJ 25 PARK AVE	07644	156200 152500 308700	1034762	1034762 00 1034762	252826 252825 505651	265482 263629 529111	258691 258690 517381
11 1 027600	2.25AC 2S-B . 2.2500	15A	LODI BOARD OF EDUCATION LINCOLN SCHOOL LODI, NJ FIRST ST-L.M.S.	07644	*EXEMPT*	00	00 00 00	00 00 00	00 00 00	00 00 00
11 3 027700	98X100 1.5S-F-3G . .2250	4LT 2	ALMANZAR, MARIA 3 SO CORABELLE AVE LODI, NJ 3 SO CORABELLE AVE	00660 07644	192200 172800 365000	1223480	1223480 00 1223480	298935 298935 597870	313900 311710 625610	305870 305870 611740
11 6 027800	50X100 1S-B-2UG . .1148	2	9 SOUTH CORABELLE AVE LLC 2 SO. CORABELLE AVENUE LODI, NJ 9 SO CORABELLE AVE	07644	161400 127100 288500	967052	967052 00 967052	236282 236281 472563	248110 246379 494489	241763 241763 483526
11 8 027900	47X100 1S-F . .1079	2	JEREZ (ETAL), DOMINGO 15 SO CORABELLE AVE LODI, NJ 15 SO CORABELLE AVE	00660 07644	157900 112400 270300	906046	906046 00 906046	221376 221376 442752	232458 230836 463294	226512 226511 453023
11 10 C000A 128000	. .0000	2	RAHMAN, SARDAR MUHAMMAD MONZURUR ET 17A S CORABELLE AVE LODI, NJ 17A S. CORABELLE AVE	07644	94500 275500 370000	1240240	1240240 00 1240240	303030 303030 606060	318200 315980 634180	310060 310060 620120
11 10 C000B 128000	. .0000	2	KARABAS, AYSE 17 S CORABELLE AVE UNIT B LODI, NJ 17B S. CORABELLE AVE	07644	94500 275500 370000	1240240	1240240 00 1240240	303030 303030 606060	318200 315980 634180	310060 310060 620120
11 13.01 028100	33X75 1S-F . .0568	2	ARONI, VIDAL ETAL 11 S CORABELLE AVENUE LODI, NJ 11 SO CORABELLE AVE	07644	127100 109200 236300	792078	792078 00 792078	193530 193530 387060	203218 201800 405018	198020 198019 396039
12 1 028200	67X100 2S-CB . .1538	4A	DE AVILA, NELSON (ETAL) 481 WASHINGTON AVE HACKENSACK, NJ 325 PASSAIC AVE	00660 07601	258300 205300 463600	1553987	1553987 00 1553987	379689 379688 759377	398696 395914 794610	388497 388497 776994
12 4 028300	33X100 2S-F-1UG . .0758	2	MANOLAKAKIS, MICHAEL 11 SUMMER ST LODI, NJ 329 PASSAIC AVE	07644	122300 138700 261000	874872	874872 00 874872	213759 213759 427518	224460 222894 447354	218718 218718 437436
12 5 028400	50X100 2S-F-1UG . .1148	15C	HOUSE OF WORSHIP CHRISTIAN CH INC 335 PASSAIC AVE LODI, NJ 335 PASSAIC AVE	07644	*EXEMPT*	00	00 00 00	00 00 00	00 00 00	00 00 00
12 7 028500	30X100 2S-F . .0689	2	MORALES, DAVID & MARIA 337 PASSAIC AVE LODI, NJ 337 PASSAIC AVE	00660 07644	118900 133800 252700	847050	847050 00 847050	206962 206961 413923	217322 215805 433127	211763 211762 423525

3837300

12862629

00

00

12862629

6285500

6577129

6431315

Block No. Lot No. Qualification Account No.	Land Dimensions Building Description Additional Lots Acreage	Prop. Class	Owner's Name Address City State Property Location	Billing Code Zip Code	Land Improvement Exemption Net Total	2024 Property Tax Special Dist	2024 Total Tax Deduction Net Tax	Amt.Billed 2024 1st Q 2nd Q Total	2nd Half 2024 3rd Q 4th Q Total	Preliminary 2025 Tax 1st Q 2nd Q Total
12 8 028600	40X100 2S-F-1UG .0918	2	AGYEMAN, KWAKU & ELIZABETH 341 PASSAIC AVE LODI, NJ 341 PASSAIC AVE	00660 07644	125900 127400 253300	849062	849062 00 849062	207453 207453 414906	217838 216318 434156	212266 212265 424531
12 10 028700	30X100 2S-F .0689	2	CAMPOS, PRIMO GONZALEZ ETAL 343 PASSAIC AVENUE LODI, NJ 343 PASSAIC AVE	07644	118900 181100 300000	1005600	1005600 00 1005600	245700 245700 491400	258000 256200 514200	251400 251400 502800
12 11 028800	25X100 2S-F .0574	2	ALVAREZ CASTANEDA, GLORIA E 345 PASSAIC AVE LODI, NJ 345 PASSAIC AVE	07644	102800 108800 211600	709283	709283 00 709283	173301 173300 346601	181976 180706 362682	177321 177321 354642
12 12 028900	25X100 2S-F .0574	2	RECIO, JOHANNA GUZMAN 347 PASSAIC AVE LODI, NJ 347 PASSAIC AVE	07644	102800 123500 226300	758558	758558 00 758558	185340 185340 370680	194618 193260 387878	189640 189639 379279
12 13 029000	37X100 2S-F .0849	2	CHIAVETTA, CAROLYN 349 PASSAIC AVE LODI, NJ 349 PASSAIC AVE	07644	122300 145700 268000	898336	898336 00 898336	219492 219492 438984	230480 228872 459352	224584 224584 449168
12 15 029100	37X100 2S-B-2UG .0849	2	MORALES, CRISTIAN J ETAL 351 PASSAIC AVE LODI, NJ 351 PASSAIC AVE	07644	123600 248000 371600	1245603	1245603 00 1245603	304341 304340 608681	319576 317346 636922	311401 311401 622802
12 16 029200	45X100 1S-F .1033	4B	353 PASSAIC AVE LLC 353 PASSAIC AVE LODI, NJ 353 PASSAIC AVE	07644	214700 82700 297400	996885	996885 00 996885	243571 243570 487141	255764 253980 509744	249222 249221 498443
12 18 029300	45X100 2S-F .1033	2	ALBANESE, RICHARD & LAURELL 564 FLETCHER AVE ORADELL, NJ 112 GARFIELD AVE	07649	140800 189500 330300	1107166	1107166 00 1107166	270516 270516 541032	284058 282076 566134	276792 276791 553583
12 20 029400	50X100 2S-F .1148	2	ADAM, MEHMET & DUYGU EDA BESTAS 108 GARFIELD AVE LODI, NJ 108 GARFIELD AVE	07034	144100 293500 437600	1466835	1466835 00 1466835	358395 358394 716789	376336 373710 750046	366709 366709 733418
12 22 029500	50X100 2S-F-1UG .1148	2	KABASHI, IRFAN & BASIRIE 104 GARFIELD AVE LODI, NJ 104 GARFIELD AVE	00660 07644	144100 165000 309100	1036103	1036103 00 1036103	253153 253153 506306	265826 263971 529797	259026 259026 518052
12 24 029600	75X100 .1722	2	MEDINA, ORLANDO & EMMA 71 FINCH ROAD RINGWOOD, NJ 100 GARFIELD AVE	00597 07456	159700 575300 735000	2463720	2463720 00 2463720	601965 601965 1203930	632100 627690 1259790	615930 615930 1231860
12 27 029700	50X100 2S-F .1148	2	AGUNDELO (ETAL), YOVANNA MARIA 96 GARFIELD AVE LODI, NJ 96 GARFIELD AVE	00660 07644	144100 169600 313700	1051522	1051522 00 1051522	256921 256920 513841	269782 267899 537681	262881 262880 525761
12 29 029800	50X100 2S-F-1UG .1148	2	ANEVSKI, JAMES 64 WOODLOT ROAD WAYNE, NJ 92 GARFIELD AVE	07470	144100 291100 435200	1458790	1458790 00 1458790	356429 356429 712858	374272 371660 745932	364698 364697 729395
12 31 029900	50X100 2S-2FAM .1148	2	OLOKUNGBEMI, ANTHONY A & RACHEL O P.O. BOX 1031 LODI, NJ 90 GARFIELD AVE	07644	144100 299100 443200	1485606	1485606 00 1485606	362981 362981 725962	381152 378492 759644	371402 371401 742803

4932300

16533069

00

00

16533069

8079111

8453958

8266537

Block No. Lot No. Qualification Account No.	Land Dimensions Building Description Additional Lots Acreage	Prop. Class	Owner's Name Address City State Property Location	Billing Code Zip Code	Land Improvement Exemption Net Total	2024 Property Tax Special Dist	2024 Total Tax Deduction Net Tax	Amt.Billed 2024 1st Q 2nd Q Total	2nd Half 2024 3rd Q 4th Q Total	Preliminary 2025 Tax 1st Q 2nd Q Total
12 32	50X100 .1148	2	GIRGIS, MARY R 88 GARFIELD AVENUE LODI, NJ 88 GARFIELD AVE	07644	144100 299100 443200	1485606	1485606 00 1485606	362981 362981 725962	381152 378492 759644	371402 371401 742803
13 1 030000	50X100 1S-S-1UG .1148	4A	361 PASSAIC AVE LLC 29 WARREN ST LODI, NJ 361 PASSAIC AVE	07644	225200 225000 450200	1509070	1509070 00 1509070	368714 368714 737428	387172 384470 771642	377268 377267 754535
13 3 030100	25X100 2S-F .0574	2	GARCIA, AMBROSIA 97 TERRACE AVENUE LODI, NJ 363 PASSAIC AVE	07644	102800 115900 218700	733082	733082 00 733082	179116 179115 358231	188082 186769 374851	183271 183270 366541
13 4 030200	25X100 2S-F-1UG .0574	2	BASTIDAS, OSWALDO & PATRICIA 365 PASSAIC AVE LODI, NJ 365 PASSAIC AVE	00672 07644	102800 79000 181800	609394	609394 00 609394	148895 148894 297789	156348 155257 311605	152349 152348 304697
13 5 030300	25X100 2S-F-1UG .0574	2	ANDERSON, EUGENE R SR & DONNA M 367 PASSAIC AVE LODI, NJ 367 PASSAIC AVE	07644	102800 83800 186600	625483	625483 00 625483	152826 152825 305651	160476 159356 319832	156371 156371 312742
13 6 030400	50X100 2S-F-2UG .1148	2	FARAG, MARIA 369-371 PASSAIC AVENUE LODI, NJ 369-371 PASSAIC AVE	07644	175100 153900 329000	1102808	1102808 00 1102808	269451 269451 538902	282940 280966 563906	275702 275702 551404
13 8.01 030600	52X135 .1612	2	ORIOLO, MARIO G ETAL 3 CHARLES ST LODI, NJ 3 CHARLES ST	07644	154100 356700 510800	1712202	1712202 00 1712202	418346 418345 836691	439288 436223 875511	428051 428050 856101
13 8.02 030700	52X113 .1349	2	DOGAN, EYYUP & ASUMAN 5 CHARLES ST LODI, NJ 5 CHARLES ST	07644	154100 295900 450000	1508400	1508400 00 1508400	368550 368550 737100	387000 384300 771300	377100 377100 754200
13 12 030800	54X100 1.5S-F .1240	2	IMPARATO, BILASARIO 11 CHARLES ST LODI, NJ 11 CHARLES ST	07644	146200 180100 326300	1093758	1093758 00 1093758	267240 267240 534480	280618 278660 559278	273440 273439 546879
13 13 030900	25X100 2S-F .0574	2	130 GARFIELD AVE LLC 31 LESWING AVE SADDLE BROOK, NJ 130 GARFIELD AVE	07663	116100 247000 363100	1217111	1217111 00 1217111	297379 297379 594758	312266 310087 622353	304278 304278 608556
13 14 031000	50X100 1UG .1148	2	BAGARES, NOEL & IWONA 126 GARFIELD AVE LODI, NJ 126 GARFIELD AVE	07644	144100 309100 453200	1519126	1519126 00 1519126	371171 371171 742342	389752 387032 776784	379782 379781 759563
13 16 031100	25X100 2S-S .0574	2	SHALHOUB, JOHN J 124 GARFIELD AVE LODI, NJ 124 GARFIELD AVE	07644	116100 165300 281400	943253	943253 00 943253	230467 230466 460933	242004 240316 482320	235814 235813 471627
13 17 031200	50X100 2S-S .1148	2	TUFANO, JOHN & SILIA TRUSTEES 14 CHARLES ST 1ST FL LODI, NJ 122 GARFIELD AVE	07644	144100 169700 313800	1051858	1051858 00 1051858	257003 257002 514005	269868 267985 537853	262965 262964 525929
13 19 031300	100X50 1S-F .1148	2	CONROY, JUANA 14 BRYANT PL LODI, NJ 14 BRYANT PL	00660 07022	144100 206400 350500	1174876	1174876 00 1174876	287060 287059 574119	301430 299327 600757	293719 293719 587438

4858600

16286027

00

00

16286027

7958391

8327636

8143015

Block No. Lot No. Qualification Account No.	Land Dimensions Building Description Additional Lots Acreage	Prop. Class	Owner's Name Address City State Property Location	Billing Code Zip Code	Land Improvement Exemption Net Total	2024 Property Tax Special Dist	2024 Total Tax Deduction Net Tax	Amt.Billed 2024 1st Q 2nd Q Total	2nd Half 2024 3rd Q 4th Q Total	Preliminary 2025 Tax 1st Q 2nd Q Total
14 1 031400	24X109 2S-B .0601	2	ALLEN, DANIEL E & JENNIFER LYNN 220 CHARLTON AVE LODI, NJ 439 PASSAIC AVE	07644	93600 101100 194700	652634	652634 00 652634	159460 159459 318919	167442 166273 333715	163159 163158 326317
14 2 031500	.102AC 2S-S .1020	4A	KULKA LLC 575 GROVE ST UNIT C-4 CLIFTON, NJ 441 PASSAIC AVE	07013	169400 245900 415300	1392086	1392086 00 1392086	340131 340131 680262	357158 354666 711824	348022 348021 696043
14 4 031600	48X110 .1212	1	REIS, KAREN M ETAL 16 ROOSEVELT AVENUE LODI, NJ PASSAIC AVE	07644	173900 0 173900	582913	582913 00 582913	142424 142424 284848	149554 148511 298065	145729 145728 291457
14 6 031700	24X125 2S-B .0689	4A	REIS, KAREN M ETAL 16 ROOSEVELT AVENUE LODI, NJ 451 PASSAIC AVE	07644	156200 295000 451200	1512422	1512422 00 1512422	369533 369533 739066	388032 385324 773356	378106 378105 756211
14 7 031800	50X108 2S-F .1240	2	USBANK TRUST NA TRUSTEE 2711 N HASKELL AVE STE. 2100 DALLAS, TEXAS 15 FIRST ST	75204	179000 159200 338200	1133646	1133646 00 1133646	276986 276986 553972	290852 288822 579674	283412 283411 566823
14 9 031900	50X144 2S-F-2UG .1653	2	MORA, MIGUEL A ETAL 19 FIRST ST LODI, NJ 19 FIRST ST	07644	158000 219300 377300	1264710	1264710 00 1264710	309009 309009 618018	324478 322214 646692	316178 316177 632355
14 11 032000	50X144 1.5S-B .1653	2	VARGAS, DANIEL 21 FIRST ST LODI, NJ 21 FIRST ST	07644	175500 298400 473900	1588513	1588513 00 1588513	388124 388124 776248	407554 404711 812265	397129 397128 794257
14 13 032100	50X144 2S-F .1653	4B	25 1ST ST LLC 25 FIRST ST LODI, NJ 25 FIRST ST	07644	175500 326600 502100	1683039	1683039 00 1683039	411220 411220 822440	431806 428793 860599	420760 420760 841520
14 15 032200	25X144 1S-F .0826	2	29 1ST STREET LLC 25 FIRST ST. LODI, NJ 29 FIRST ST	07644	150300 131700 282000	945264	945264 00 945264	230958 230958 461916	242520 240828 483348	236316 236316 472632
14 16 032300	25X94 2S-F .0539	2	LAZO, JUAN 31 FIRST ST LODI, NJ 31 FIRST ST	07644	127400 81600 209000	700568	700568 00 700568	171171 171171 342342	179740 178486 358226	175142 175142 350284
14 17 032400	25X94 2S-F-2UG .0539	2	SOLTYS, CARMELA 247 LAKEVIEW AVE RINGWOOD, NJ 33 FIRST ST	07456	127400 89800 217200	728054	728054 00 728054	177887 177887 355774	186792 185488 372280	182014 182013 364027
14 18 032500	25X94 2S-F .0539	2	PORTER, SUZETTE 508 KAPLAN AVE HACKENSACK, NJ 35 FIRST ST	07601	127400 141800 269200	902358	902358 00 902358	220475 220475 440950	231512 229896 461408	225590 225589 451179
14 19 032600	25X94 2S-F .0539	2	LECONTE FIRST ST LLC 110 CENTRAL AVE HASBROUCK HEIGHTS, NJ 37 FIRST ST	07604	127400 101600 229000	767608	767608 00 767608	187551 187551 375102	196940 195566 392506	191902 191902 383804
14 20 032700	25X100 2S-F .0574	2	DUARTE, STEVEN & LOAIZA, CARLA 252 COLUMBIA AVE LODI, NJ 16 RIVER ST	07644	128300 132600 260900	874537	874537 00 874537	213677 213677 427354	224374 222809 447183	218635 218634 437269

4393900

14728352

00

00

14728352

7197211

7531141

7364178

Block No. Lot No. Qualification Account No.	Land Dimensions Building Description Additional Lots Acreage	Prop. Class	Owner's Name Address City State Property Location	Billing Code Zip Code	Land Improvement Exemption Net Total	2024 Property Tax Special Dist	2024 Total Tax Deduction Net Tax	Amt.Billed 2024 1st Q 2nd Q Total	2nd Half 2024 3rd Q 4th Q Total	Preliminary 2025 Tax 1st Q 2nd Q Total
14 20.01 032800	25X100 2S-F-1UG .0574	2	DOMINGUEZ, FERNANDO 14 RIVER ST LODI, NJ 14 RIVER ST	00154 07644	128100 86900 215000	720680	720680 00 720680	176085 176085 352170	184900 183610 368510	180170 180170 360340
14 21 032900	1.28AC 2S-B 1.2800	15A	LODI BOARD OF EDUCATION LINCOLN SCHOOL LODI, NJ PASSAIC ST-ROOSEVELT SCHO	07644	*EXEMPT*	00	00 00 00	00 00 00	00 00 00	00 00 00
15 1.01 033000	75X53 2S-F .0913	2	KUCI, FITORE & ADIL 40 PARK AVENUE LODI, NJ 40 PARK AVE	07644	153100 155300 308400	1033757	1033757 00 1033757	252580 252579 505159	265224 263374 528598	258440 258439 516879
15 1.02 033100	46X75 1S-F .0792	2	RAMIREZ, MARIA ALEJANDRA ETAL 2 SO. CORABELLE AVENUE LODI, NEW JERSEY 2 SO CORABELLE AVE	07644	149400 189600 339000	1136328	1136328 00 1136328	277641 277641 555282	291540 289506 581046	284082 284082 568164
15 4 033200	75X100 1.5S-B-2UG .1722	2	ROMANO, RICHARD & JAYNE M. 36 PARK AVE LODI, NJ 36 PARK AVE	00660 07644	177500 171100 348600	1168507	1168507 00 1168507	285504 285503 571007	299796 297704 597500	292127 292127 584254
15 7 033300	50X100 1S-F-1UG .1148	2	PETRISIN, RAYMOND J & MARY 28 PARK AVE LODI, NJ 28 PARK AVE	07644	160000 113700 273700	917442	917442 00 917442	224161 224160 448321	235382 233739 469121	229361 229360 458721
15 9 033400	75X100 1S-F .1722	2	CANGIALOSI, VIRGINIA 9 RIVER STREET LODI, NJ 9 RIVER ST	07644	177500 100200 277700	930850	930850 00 930850	227437 227436 454873	238822 237155 475977	232713 232712 465425
15 13.01 033700	50X69 2S-F-G2 .0792	4A	SITA, GHEORGHE & LENUTA ETAL 110 DAVID PLACE HILLSDALE, NJ 39 FIRST ST	07642	149400 270000 419400	1405829	1405829 00 1405829	343489 343488 686977	360684 358168 718852	351458 351457 702915
15 14.01 033800	70X50 2S-F-1AG .0803	2	ANTINORI, ANTHONY M 110 CHESTNUT RIDGE RD#118 MONTVALE, NJ 15 RIVER ST	07645	149800 195500 345300	1157446	1157446 00 1157446	282801 282801 565602	296958 294886 591844	289362 289361 578723
15 15 033600	.18AC 2S-B .1800	4B	45 1ST STREET LODI LLC 110 DAVID PL HILLSDALE, NJ 45 FIRST ST	07642	178200 175000 353200	1183926	1183926 00 1183926	289271 289271 578542	303752 301632 605384	295982 295981 591963
15 17.01 033900	60X95 2S-F .1309	2	IBRAHIM, MINA & DEIR, RACHEL JOY 20 SO CORABELLE AVE LODI, NJ 20 SO CORABELLE AVE	07644	165300 253600 418900	1404153	1404153 00 1404153	343079 343079 686158	360254 357741 717995	351039 351038 702077
15 17.02 034000	55X95 1.5S-F .1199	2	GUNGEN, MATTHEW MUHARREM 24 SO CORABELLE AVE LODI, NJ 24 SO CORABELLE AVE	00660 07644	161600 174900 336500	1127948	1127948 00 1127948	275594 275593 551187	289390 287371 576761	281987 281987 563974
15 21 034100	50X100 2S-B .1148	2	GUROS, TADEUSZ & URSZULA 14 SO CORABELLE AVE LODI, NJ 14 SO CORABELLE AVE	07644	160000 218000 378000	1267056	1267056 00 1267056	309582 309582 619164	325080 322812 647892	316764 316764 633528
15 23 034200	50X100 1S-F .1148	2	FOSTER, PATRICK & JANE 12 SO CORABELLE AVE LODI, NJ 12 SO CORABELLE AVE	00672 07644	160000 92000 252000	844704	844704 00 844704	206388 206388 412776	216720 215208 431928	211176 211176 422352

4265700

14298626

00

00

14298626

6987218

7311408

7149315

Block No. Lot No. Qualification Account No.	Land Dimensions Building Description Additional Lots Acreage	Prop. Class	Owner's Name Address City State Property Location	Billing Code Zip Code	Land Improvement Exemption Net Total	2024 Property Tax Special Dist	2024 Total Tax Deduction Net Tax	Amt.Billed 2024 1st Q 2nd Q Total	2nd Half 2024 3rd Q 4th Q Total	Preliminary 2025 Tax 1st Q 2nd Q Total
16 1 034300	2.89AC CEMETERY 2.8900	15E	FELICIAN SIS N. AMERIC REALEST 871 MERCER RD BEAVER FALLS, PA 15010 SO MAIN ST (REAR)CEMETERY	07644	*EXEMPT*	00	00 00 00	00 00 00	00 00 00	00 00 00
16 2 034400	20.78 AC 1S-CB 20.7800	15E	ST NICHOLAS CEMETERY 2 TERRACE AVE LODI, NJ PASSAIC AVE	07644	*EXEMPT*	00	00 00 00	00 00 00	00 00 00	00 00 00
17 2 034600	104.5X122 1S-CB .2927	4A	396 PASSAIC AVE GROUP LLC P.O.BOX 71 LODI, NJ 396 PASSAIC AVE	07644	251200 410000 661200	2216342	2216342 00 2216342	541523 541523 1083046	568632 564664 1133296	554086 554085 1108171
17 5 034700	50X100 .1148	2	PAWLUK,DANIEL 80HOME PL LODI,NJ 80 HOME PL	07644	144000 246000 390000	1307280	1307280 00 1307280	319410 319410 638820	335400 333060 668460	326820 326820 653640
17 7 034800	50X100 .1148	2	COLLADO,EDELYN & PEGUERO,RAFAEL 82 HOME PL LODI, NJ 82 HOME PL	07644	160000 310000 470000	1575440	1575440 00 1575440	384930 384930 769860	404200 401380 805580	393860 393860 787720
17 9 034900	50X100 1S-S-1UG .1148	2	ROSTEK,HENRYK 93 HOME PL LODI, NJ 84 HOME PL	01175 07644	160000 106800 266800	894314	894314 00 894314	218510 218509 437019	229448 227847 457295	223579 223578 447157
17 11 035000	50X100 1S-S-1UG .1148	2	AVOLA,VINCENZA 90 HOME PL LODI, NJ 90 HOME PL	00660 07644	160000 75000 235000	787720	787720 00 787720	192465 192465 384930	202100 200690 402790	196930 196930 393860
17 13 035100	50X100 1.5S-F-4UG .1148	15F	COSTA,JOSEPH S(V)&JO ANNE 96 HOME PL LODI, NJ 96 HOME PL	07644	*EXEMPT*	00	00 00 00	00 00 00	00 00 00	00 00 00
17 15 035200	57X100 2S-F .1309	2	COSTA,JOSEPH S.&JO ANNE 96 HOME PL LODI, NJ 100 HOME PL	07644	165200 189700 354900	1189625	1189625 00 1189625	290663 290663 581326	305214 303085 608299	297407 297406 594813
17 18 035300	75X100 1S-B-3UG .1722	2	DOMINGUES,ANTONIO & IRENE 106 HOME PL LODI, NJ 106 HOME PL	07644	177500 219900 397400	1332085	1332085 00 1332085	325471 325470 650941	341764 339380 681144	333022 333021 666043
17 21 035400	50X100 2S-F .1148	2	DOMINGUES,JOHN & DEBBIE A 110 HOME PL LODI, NJ 110 HOME PL	00672 07644	160000 196300 356300	1194318	1194318 00 1194318	291810 291810 583620	306418 304280 610698	298580 298579 597159
17 23 035500	25X100 2S-F .0574	2	GOULD,WALTER & FRANCINE 114 HOME PL LODI, NJ 114 HOME PL	01003 07644	128300 92200 220500	739116	739116 00 739116	180590 180589 361179	189630 188307 377937	184779 184779 369558
17 24.01 035600	37X100 2S-F-2UG .0849	2	PETTAH REALTY LLC 9 HICKORY AVE ORADELL,NJ 116 HOME PL	07649	136200 148700 284900	954985	954985 00 954985	233333 233333 466666	245014 243305 488319	238747 238746 477493
17 26.01 035700	37X100 1S-B .0849	4A	DANZIGER, BARRY & INEZ TRUSTEE 11467 MAUNA KEA LANE BOYNTON BEACH, FL 120 HOME PL	33437	151300 105200 256500	859788	859788 00 859788	210074 210073 420147	220590 219051 439641	214947 214947 429894

3893500

13051013

00

00

13051013

6377554

6673459

6525508

Block No. Lot No. Qualification Account No.	Land Dimensions Building Description Additional Lots Acreage	Prop. Class	Owner's Name Address City State Property Location	Billing Code Zip Code	Land Improvement Exemption Net Total	2024 Property Tax Special Dist	2024 Total Tax Deduction Net Tax	Amt.Billed 2024 1st Q 2nd Q Total	2nd Half 2024 3rd Q 4th Q Total	Preliminary 2025 Tax 1st Q 2nd Q Total
17 29 C0001	.0000	2	LAMBERT, TAJH 124 HOME PLACE #1 LODI, NJ 124 HOME PL UNIT 1	07644	115000 149500 264500	886604	886604 00 886604	216626 216625 433251	227470 225883 453353	221651 221651 443302
17 29 C0002	.0000	2	OLADUNJOYE, GIDEON 124 HOME PL UNIT 2 LODI, NJ 124 HOME PL UNIT 2	07630	115000 144700 259700	870514	870514 00 870514	212695 212694 425389	223342 221783 445125	217629 217628 435257
17 29 C0003	.0000	2	124 HOME PL 3 LLC 265 UNION ST. LODI, NJ 124 HOME PL UNIT 3	07644	115000 142400 257400	862805	862805 00 862805	210811 210810 421621	221364 219820 441184	215702 215701 431403
17 29 C0004	.0000	2	HOME PLACE-4 ASSOC LLC 158 WASHINGTON ST LODI, NJ 124 HOME PL UNIT 4	07644	115000 149500 264500	886604	886604 00 886604	216626 216625 433251	227470 225883 453353	221651 221651 443302
17 29 C0005	.0000	2	HARRIS, JOSEPH 124 HOME PLACE UNIT 5 LODI, NJ 124 HOME PL UNIT 5	07644	115000 118400 233400	782357	782357 00 782357	191155 191154 382309	200724 199324 400048	195590 195589 391179
17 29 C0006	.0000	2	RAMIREZ, JACINTO (ETAL) 124 HOME PLACE UNIT 6 LODI, NJ 124 HOME PL UNIT 6	07644	115000 163100 278100	932191	932191 00 932191	227764 227764 455528	239166 237497 476663	233048 233048 466096
17 29 C0007	.0000	2	124 HOME PL UNIT 7, LLC 265 UNION STREET LODI, NJ 124 HOME PL UNIT 7	07644	115000 163100 278100	932191	932191 00 932191	227764 227764 455528	239166 237497 476663	233048 233048 466096
17 29 C0008	.0000	2	LORGEREE, HEATHER #8 BUILDING 3 124 HOME PL LODI, NJ 124 HOME PL UNIT 8	07644	115000 171200 286200	959342	959342 00 959342	234398 234398 468796	246132 244414 490546	239836 239835 479671
17 29 C0009	.0000	2	DESPERAK, JAN 124 HOME PL UNIT 9 LODI, NJ 124 HOME PL UNIT 9	07644	115000 171200 286200	959342	959342 00 959342	234398 234398 468796	246132 244414 490546	239836 239835 479671
17 29 C0010	.0000	2	HOME PLACE-10 ASSOC LLC 158 WASHINGTON ST LODI, NJ 124 HOME PL UNIT 10	07644	115000 147000 262000	878224	878224 00 878224	214578 214578 429156	225320 223748 449068	219556 219556 439112
17 29 C0011	.0000	2	AWAD, TAMAM 124 HOME PL UNIT 11 LODI, NJ 124 HOME PL UNIT 11	07644	115000 163100 278100	932191	932191 00 932191	227764 227764 455528	239166 237497 476663	233048 233048 466096
17 29 C0012	.0000	2	BUSTILLO, JORGE 124 HOME PLACE #12 LODI, NJ 124 HOME PL UNIT 12	07644	115000 142000 257000	861464	861464 00 861464	210483 210483 420966	221020 219478 440498	215366 215366 430732
17 29 C0013	.0000	2	265 UNION AVE LLC 265 UNION STREET LODI, NJ 124 HOME PL UNIT 13	07644	115000 171200 286200	959342	959342 00 959342	234398 234398 468796	246132 244414 490546	239836 239835 479671
17 29 C0014	.0000	2	CAMARGO, RICHARD 124 HOME PLACE #14 LODI, NJ 124 HOME PL UNIT 14	07644	115000 163100 278100	932191	932191 00 932191	227764 227764 455528	239166 237497 476663	233048 233048 466096

3769500

12635362

00

00

12635362

6174443

6460919

6317684

Block No. Lot No. Qualification Account No.	Land Dimensions Building Description Additional Lots Acreage	Prop. Class	Owner's Name Address City State Property Location	Billing Code Zip Code	Land Improvement Exemption Net Total	2024 Property Tax Special Dist	2024 Total Tax Deduction Net Tax	Amt.Billed 2024 1st Q 2nd Q Total	2nd Half 2024 3rd Q 4th Q Total	Preliminary 2025 Tax 1st Q 2nd Q Total
17 29 C0015	.0000	2	GASKIN, GODFREY 124 HOME PL #15 LODI, NJ 124 HOME PL UNIT 15	07644	115000 120000 235000	787720	787720 00 787720	192465 192465 384930	202100 200690 402790	196930 196930 393860
17 29 C0016	.0000	2	MONKE, MARCOS 333 FLORENCE AVE HAWTHORNE, NJ 124 HOME PL UNIT 16	07506	115000 171200 286200	959342	959342 00 959342	234398 234398 468796	246132 244414 490546	239836 239835 479671
17 29 C0017	.0000	2	BUILES, JOHNNY & JOANNA 124 HOME PLACE #17 LODI, NJ 124 HOME PL UNIT 17	07644	103500 146500 250000	838000	838000 00 838000	204750 204750 409500	215000 213500 428500	209500 209500 419000
17 29 C0018	.0000	2	SARETE-CABRAL, CLEOFIS 124 HOME PLACE #18 LODI, NJ 124 HOME PL UNIT 18	07644	103500 163100 266600	893643	893643 00 893643	218346 218345 436691	229276 227676 456952	223411 223411 446822
17 29 C0019	.0000	2	ALICEA, CELENITA 124 HOME PL #19 LODI, NJ 124 HOME PL UNIT 19	07644	103500 163100 266600	893643	893643 00 893643	218346 218345 436691	229276 227676 456952	223411 223411 446822
17 29 C0020	.0000	2	ROWTIE, DANIEL N 300 AVALON DR #3342 WOOD-RIDGE, NJ 124 HOME PL UNIT 20	07075	103500 171200 274700	920794	920794 00 920794	224980 224979 449959	236242 234593 470835	230199 230198 460397
17 38 036100	8.90 AC 1S-CB 8.9000	15E	LODI CEMETERY CO C/O MR P L PONTIER P.O.BOX 66 LODI, NJ PASSAIC AVE-CEMETERY	07644	*EXEMPT*	00	00 00 00	00 00 00	00 00 00	00 00 00
17 39 036200	1.21AC 1S-CB 1.2100	15E	B'NAI JACOB CEMETERY ASSOC %CARLET ESQS PO BOX 2666 CLIFTON, NJ PASSAIC AVE CEMETERY	07015	*EXEMPT*	00	00 00 00	00 00 00	00 00 00	00 00 00
18 1 036300	62X100 2S-F .1423	2	MALUSZCZAK, EDWARD & TERESA 14 WALNUT PL LODI, NJ 14 WALNUT PL	07644	168300 247400 415700	1393426	1393426 00 1393426	340459 340458 680917	357502 355007 712509	348357 348356 696713
18 2.02 036400	62X100 2S-F .1423	2	SENANDE, ANDRES & ANA 12 WALNUT PL LODI, NJ 12 WALNUT PL	07644	168500 171900 340400	1141021	1141021 00 1141021	278788 278787 557575	292744 290702 583446	285256 285255 570511
18 2.03 036500	60X100 2S-F-2UG .1377	2	AGUIRRE, HECTOR L ETAL 10 WALNUT PL LODI, NJ 10 WALNUT PL	07644	150300 141600 291900	978449	978449 00 978449	239066 239066 478132	251034 249283 500317	244613 244612 489225
18 3 036600	41X115 2S-F-2UG .1082	4C	CARMONA, CARLOTA 416 PASSAIC AVE LODI, NJ 416 PASSAIC AVE	07644	169400 185800 355200	1190630	1190630 00 1190630	290909 290909 581818	305472 303340 608812	297658 297657 595315
18 4 036700	59X137 2S-F .1856	2	MEJIA, PEDRO & MARIA 412 PASSAIC AVE LODI, NJ 412 PASSAIC AVE	07644	203000 128300 331300	1110518	1110518 00 1110518	271335 271335 542670	284918 282930 567848	277630 277629 555259
18 5 036800	52X111 2S-F .1325	2	408 PASSAIC AVE PROPERTY LLC 40 JERSEY PL HACKENSACK, NJ 408 PASSAIC AVE	07601	155600 104300 259900	871185	871185 00 871185	212858 212858 425716	223514 221955 445469	217797 217796 435593

3573500

11978371

00

00

11978371

5853395

6124976

5989188

Block No. Lot No. Qualification Account No.	Land Dimensions Building Description Additional Lots Acreage	Prop. Class	Owner's Name Address City State Property Location	Billing Code Zip Code	Land Improvement Exemption Net Total	2024 Property Tax Special Dist	2024 Total Tax Deduction Net Tax	Amt.Billed 2024 1st Q 2nd Q Total	2nd Half 2024 3rd Q 4th Q Total	Preliminary 2025 Tax 1st Q 2nd Q Total
18 7 036900	45X102 2S-B-2UG .1054	2	LODI HOUSING LLC 404 PASSAIC AVE LODI, NJ 404 PASSAIC AVE	07644	131800 149500 281300	942918	942918 00 942918	230385 230385 460770	241918 240230 482148	235730 235729 471459
18 8 037000	24X117 2S-F .0645	4A	GERVASIO, JOHN & STEFANINA 36 W. MIDLAND AVE PARAMUS, NJ 400 PASSAIC AVE	07652	153800 198500 352300	1180910	1180910 00 1180910	288534 288534 577068	302978 300864 603842	295228 295227 590455
18 8.01 037100	30X66 2S-F-2UG .0455	2	LASKA, JORDHAN & LILJANA 81 HOME PLACE LODI, NJ 81 HOME PL	07644	112600 151000 263600	883587	883587 00 883587	215889 215888 431777	226696 225114 451810	220897 220897 441794
18 9 037200	50X119 2S-F .1366	2	BERMEO, COSME A & SOFIA E 83 HOME PL LODI, NJ 83 HOME PL	07644	149900 201800 351700	1178898	1178898 00 1178898	288043 288042 576085	302462 300351 602813	294725 294724 589449
18 11 037300	50X119 2S-F .1366	2	RASSAM, MANAL 97 PALISADE AVENUE BOGOTA, NEW JERSEY 87 HOME PL	07603	166600 200700 367300	1231190	1231190 00 1231190	300819 300819 601638	315878 313674 629552	307798 307797 615595
18 13 037400	50X119 2S-F .1366	2	ROSTEK, HENRYK 93 HOME PL LODI, NJ 93 HOME PL	07644	166600 192600 359200	1204038	1204038 00 1204038	294185 294185 588370	308912 306756 615668	301010 301009 602019
18 15 037500	50X119 1.5S-F-2UG .1366	2	PIECZONKA, FRANCISZEK & JANINA 97 HOME PL LODI, NJ 97 HOME PL	07644	166600 282600 449200	1505718	1505718 00 1505718	367895 367895 735790	386312 383616 769928	376430 376429 752859
18 17 037600	50X119 2S-F-1UG .1366	2	MONTENEGRO, MARCOS & MARIANELLA 101 HOME PL LODI, NJ 101 HOME PL	07644	166600 86400 253000	848056	848056 00 848056	207207 207207 414414	217580 216062 433642	212014 212014 424028
18 19 037700	50X119 2S-F-1G .1366	2	HASCUP, RUSSELL A. & MARION L. 105 HOME PL LODI, NJ 105 HOME PL	07644	166600 85500 252100	845039	845039 00 845039	206470 206470 412940	216806 215293 432099	211260 211260 422520
18 21 037800	50X119 2S-F-2UG .1366	2	MAY, NEWTON 109 HOME PL LODI, NJ 109 HOME PL	07644	166600 120400 287000	962024	962024 00 962024	235053 235053 470106	246820 245098 491918	240506 240506 481012
18 23 037900	50X119 2S-F-2UG .1366	2	LOPEZ ESPINOZA, CELSO E ETAL 115 HOME PL LODI, NJ 115 HOME PL	07644	166600 142500 309100	1036103	1036103 00 1036103	253153 253153 506306	265826 263971 529797	259026 259026 518052
18 25 038000	50X119 2S-F-1UG .1366	2	PARIKH, HARSHAD M. & PRATIMA 117 HOME PL LODI, NJ 117 HOME PL	07644	166600 193100 359700	1205714	1205714 00 1205714	294595 294594 589189	309342 307183 616525	301429 301428 602857
18 27 038100	50X119 2S-F-2UG .1366	2	BURGESS, VELDA 123 HOME PL LODI, NJ 123 HOME PL	07644	149900 94900 244800	820570	820570 00 820570	200492 200491 400983	210528 209059 419587	205143 205142 410285
18 29 038200	37X119 2S-F .1011	2	VANTERPOOL, JULIO A 125 HOME PL LODI, NJ 125 HOME PL	07644	156200 96700 252900	847721	847721 00 847721	207125 207125 414250	217494 215977 433471	211931 211930 423861

4383200

14692486

00

00

14692486

7179686

7512800

7346245

Block No. Lot No. Qualification Account No.	Land Dimensions Building Description Additional Lots Acreage	Prop. Class	Owner's Name Address City State Property Location	Billing Code Zip Code	Land Improvement Exemption Net Total	2024 Property Tax Special Dist	2024 Total Tax Deduction Net Tax	Amt.Billed 2024 1st Q 2nd Q Total	2nd Half 2024 3rd Q 4th Q Total	Preliminary 2025 Tax 1st Q 2nd Q Total
18 30 038300	37X119 2S-F .1011	2	SARGENTI, JOSEPH & ROSEMARIE 147 FRANKLIN ST ELMWOOD PK, NJ 129 HOME PL	07407	148400 243000 391400	1311973	1311973 00 1311973	320557 320556 641113	336604 334256 670860	327994 327993 655987
19 1 038400	51X133 2S-F-2UG .1557	2	MONSALVE, JORGE A & KAROLET ETAL 420 PASSAIC AVE LODI, NJ 420 PASSAIC AVE	07644	163300 155200 318500	1067612	1067612 00 1067612	260852 260851 521703	273910 271999 545909	266903 266903 533806
19 2 038500	50X111 2S-F .1274	4A	UDA MEDICAL BUILDING LLC 503 SPRING VALLEY ROAD PARAMUS, NJ 426 PASSAIC AVE	07652	180000 295000 475000	1592200	1592200 00 1592200	389025 389025 778050	408500 405650 814150	398050 398050 796100
19 3 038600	43X101 2S-F-1UG .0997	2	DE STEFANO, JOSEPH & ANNA ROSE 17 WALNUT PL LODI, NJ 15 WALNUT PL	07644	140200 143300 283500	950292	950292 00 950292	232187 232186 464373	243810 242109 485919	237573 237573 475146
19 4 038700	42X101 2S-F .0974	2	DE STEFANO, JOSEPH & ANNA ROSE 17 WALNUT PL LODI, NJ 17 WALNUT PL	07644	154800 319000 473800	1588178 W1	1588178 -25000 1563178	381793 381792 763585	401218 398375 799593	390795 390794 781589
19 4.01 038800	43X101 1S-F .0997	2	ZAPPIA, ANTHONY & WANDA 19 WALNUT PL LODI, NJ 19 WALNUT PL	00660 07644	155600 248600 404200	1354878	1354878 00 1354878	331040 331040 662080	347612 345186 692798	338720 338719 677439
19 5 038900	50X216 1S-F-1UG .2479	4A	430 PASSAIC LLC 430 PASSAIC AVENUE LODI, NJ 430 PASSAIC AVE	07644	178000 96300 274300	919454	919454 00 919454	224652 224652 449304	235898 234252 470150	229864 229863 459727
19 6 039000	31X197 2S-F .1402	2	CAMPOS, SAMUEL MORALES 434 PASSAIC AVE LODI, NJ 434 PASSAIC AVE	07644	158900 159700 318600	1067947	1067947 00 1067947	260934 260933 521867	273996 272084 546080	266987 266987 533974
19 6.01 039100	.14 AC 2S-B-1UG .1400	2	RENGIFO, HENRY M & SAGRARIO P 438 PASSAIC AVE LODI, NJ 438 PASSAIC AVE	00660 07644	158100 123400 281500	943588	943588 00 943588	230549 230548 461097	242090 240401 482491	235897 235897 471794
19 7.02 039200	.07AC 2S-B .0700	2	TSATSARONIS, STAMATIOS & PETER 200 GROVE STREET RAMSEY, NJ 440 PASSAIC AVE	07446	112300 134800 247100	828279	828279 00 828279	202375 202375 404750	212506 211023 423529	207070 207070 414140
19 8 039300	.12AC 1S-F .1200	2	PERAINO ETTA C/O THERESE LAGANA 983 PN TERRACE, FRANKLIN LKS NJ 442 PASSAIC AVE	07417	150700 57800 208500	698892	698892 00 698892	170762 170761 341523	179310 178059 357369	174723 174723 349446
19 9 039400	.12AC 1S-F .1200	2	LAUGHLIN, SUSAN 448 PASSAIC AVE LODI, NJ 448 PASSAIC AVE	00660 07644	135600 66600 202200	677774	677774 00 677774	165602 165602 331204	173892 172678 346570	169444 169443 338887
19 10 039500	.12AC 2S-B .1200	4A	452 PASSAIC AVE CORP 452 PASSAIC AVE LODI, NJ 452 PASSAIC AVE	07644	159500 297400 456900	1531529	1531529 00 1531529	374201 374201 748402	392934 390193 783127	382883 382882 765765
19 11 039600	3.63 AC 2S-CB 3.6300	15D	BOYS CLUB & GIRLS CLUB OF LODI INC 460 PASSAIC AVE LODI, NJ 460 PASSAIC AVE-CLUB	07644	*EXEMPT*	00	00 00 00	00 00 00	00 00 00	00 00 00

4335500

14532596

00

25000

14507596

7089051

7418545

7253800

Block No. Lot No. Qualification Account No.	Land Dimensions Building Description Additional Lots Acreage	Prop. Class	Owner's Name Address City State Property Location	Billing Code Zip Code	Land Improvement Exemption Net Total	2024 Property Tax Special Dist	2024 Total Tax Deduction Net Tax	Amt.Billed 2024 1st Q 2nd Q Total	2nd Half 2024 3rd Q 4th Q Total	Preliminary 2025 Tax 1st Q 2nd Q Total
19 11.01	45X100 .1033	2	BENKE, MARTHA 21 WALNUT PL LODI, NJ 21 WALNUT PL	07644	156500 274600 431100	1445047	1445047 00 1445047	353071 353071 706142	370746 368159 738905	361262 361262 722524
19 12	1.56 AC 1S-CB 1.5600	15C	BOROUGH OF LODI ONE MEMORIAL DRIVE LODI, NJ WALNUT PL-RECREATION CNTR	07644	*EXEMPT*	00	00 00 00	00 00 00	00 00 00	00 00 00
19 13.05 039700	.23AC 1S-CB .2300	15C	BOROUGH OF LODI ONE MEMORIAL DRIVE LODI, NJ HOME PL-RESERVOIR	07644	*EXEMPT*	00	00 00 00	00 00 00	00 00 00	00 00 00
20 1 039800	16.94AC 2S-B 16.9400	15D	FELICIAN SIS N. AMERIC REALEST 871 MERCER RD BEAVER FALLS, PA 15010 260 ST MAIN ST-UNIVERSITY	15010	*EXEMPT*	00	00 00 00	00 00 00	00 00 00	00 00 00
20 1.01 039900	4.77AC 4.7700	15D	FELICIAN SIS N. AMERIC REALEST 871 MERCER RD BEAVER FALLS, PA 15010 260 SO MAIN ST (REAR)-VAC	15010	*EXEMPT*	00	00 00 00	00 00 00	00 00 00	00 00 00
21 1 040000	50X101 1S-F .1159	2	DE JESUS, ROBERTO FLORES ETAL 84 RICHMOND ST LODI, NJ 84 RICHMOND ST	07644	160500 131800 292300	979790	979790 00 979790	239394 239394 478788	251378 249624 501002	244948 244947 489895
21 3 040100	50X102 1S-F .1171	2	PATTERSON, JAMES & JOYCE 80 RICHMOND STREET LODI, NJ 80 RICHMOND ST	07644	160600 76600 237200	795094	795094 00 795094	194267 194267 388534	203992 202568 406560	198774 198773 397547
21 5 040200	50X102 1S-F .1171	2	RIVERA, JONATHAN & REBECCA 76 RICHMOND ST LODI, NJ 76 RICHMOND ST	07644	160600 95300 255900	857777	857777 00 857777	209582 209582 419164	220074 218539 438613	214445 214444 428889
21 7 040300	50X102 1S-F-1UG .1171	2	CARPINO, JOHN P. & JULIE A. 72 RICHMOND ST LODI, NJ 72 RICHMOND ST	07644	160600 98100 258700	867162	867162 00 867162	211876 211875 423751	222482 220929 443411	216791 216790 433581
21 9 040400	50X102 1.5S-F .1171	2	LOMBARDI, MATTEO M & LAURA E 68 RICHMOND ST LODI, NJ 68 RICHMOND ST	07644	160700 118800 279500	936884	936884 00 936884	228911 228910 457821	240370 238693 479063	234221 234221 468442
21 11 040500	50X102 1S-F .1171	2	BERNAL, RAUL & MANTILLA, YENNY 64 RICHMOND ST LODI, NJ 64 RICHMOND ST	07644	160700 132300 293000	982136	982136 00 982136	239967 239967 479934	251980 250222 502202	245534 245534 491068
21 13 040600	75X102 1S-F-2UG .1756	2	SHENDE, SUJEET & PRANITA 26 UNION ST LODI, NJ 60 RICHMOND ST	07644	178700 126900 305600	1024371	1024371 00 1024371	250287 250286 500573	262816 260982 523798	256093 256093 512186
21 16 040700	.17 AC 1.5S-F-2UG .1700	2	INFANTOLINO, (ETAL), ANTHONY 604 PINE AVE SADDLE BROOK, NJ 38 RICHMOND ST	07663	176800 148200 325000	1089400	1089400 00 1089400	266175 266175 532350	279500 277550 557050	272350 272350 544700
21 19 040800	52X103 1.5S-F-2UG .1230	2	DUBIJ, CZESLAW & ANNA 209 SO MAIN ST LODI, NJ 209 SO MAIN ST	07644	139100 222600 361700	1212418	1212418 00 1212418	296233 296232 592465	311062 308891 619953	303105 303104 606209

3040000

10190079

00

00

10190079

4979522

5210557

5095041

Block No. Lot No. Qualification Account No.	Land Dimensions Building Description Additional Lots Acreage	Prop. Class	Owner's Name Address City State Property Location	Billing Code Zip Code	Land Improvement Exemption Net Total	2024 Property Tax Special Dist	2024 Total Tax Deduction Net Tax	Amt.Billed 2024 1st Q 2nd Q Total	2nd Half 2024 3rd Q 4th Q Total	Preliminary 2025 Tax 1st Q 2nd Q Total
21 22 040900	55X100 2S-F-1UG .1263	2	OSTROS, BOGDAN & HELEN 1 PATTON ST LODI, NJ 1 PATTON ST	07644	163400 200500 363900	1219793	1219793 00 1219793	298034 298034 596068	312954 310771 623725	304949 304948 609897
21 23 041000	50X110 1S-F-1UG .1263	2	RUTH KAMINSKI (W) 3 PATTON ST LODI, NJ 3 PATTON ST	07644	163500 109000 272500	913420	913420 -25000 888420	216928 216927 433855	228100 226465 454565	222105 222105 444210
21 24 041100	49X110 1S-F .1237	2	CARRERA, TERESA 5 PATTON ST LODI, NJ 5 PATTON ST	07644	162700 136700 299400	1003589	1003589 00 1003589	245209 245208 490417	257484 255688 513172	250898 250897 501795
21 25 041200	49X110 1S-F-1UG .1237	2	BRAHMBHATT, CHINTAN A & ABHA C 7 PATTON STREET LODI, NEW JERSEY 7 PATTON ST	00660 07644	162700 157800 320500	1074316	1074316 00 1074316	262490 262489 524979	275630 273707 549337	268579 268579 537158
21 26 041300	49X110 1S-F .1237	2	KOPALA, ALAN 22 SUNNYSIDE COURT OCEAN CITY, NJ 9 PATTON ST	08226	162700 95800 258500	866492	866492 00 866492	211712 211711 423423	222310 220759 443069	216623 216623 433246
21 27 041400	49X110 1S-F .1237	2	MISTRY, MUKTI R 11 PATTON STREET LODI, NJ 11 PATTON ST	07644	160400 96400 256800	860794	860794 00 860794	210320 210319 420639	220848 219307 440155	215199 215198 430397
21 28 041500	49X110 1S-F .1237	2	LIEGEOIS, JR. HENRY JAMES & ALELIE 13 PATTON ST LODI, NJ 13 PATTON ST	07644	162700 118700 281400	943253	943253 00 943253	230467 230466 460933	242004 240316 482320	235814 235813 471627
21 29 041600	49X110 1S-F-1UG .1237	2	BADIA, ELVIN ARIAS 15 PATTON ST LODI, NJ 15 PATTON ST	07644	162700 175700 338400	1134317	1134317 00 1134317	277150 277149 554299	291024 288994 580018	283580 283579 567159
21 30 041700	49X110 1S-F .1237	2	GUZMAN, CARLOS & PATRICIA 17 PATTON ST LODI, NJ 17 PATTON ST	07644	162700 99400 262100	878559	878559 00 878559	214660 214660 429320	225406 223833 449239	219640 219640 439280
21 31 041800	62X110 1S-F .1566	2	MATA, GELSON A (ETAL) 19 PATTON STREET LODI, NJ 19 PATTON ST	07644	172600 124300 296900	995209	995209 00 995209	243161 243161 486322	255334 253553 508887	248803 248802 497605
21.01 21.02 041900	50X100 2S-F .1148	2	BONILLA, RAMONA (ETALS) 9 MARY STREET LODI, NJ 9 MARY ST	00660 07644	160000 229000 389000	1303928	1303928 00 1303928	318591 318591 637182	334540 332206 666746	325982 325982 651964
21.01 21.03 042000	50X100 2S-F .1148	2	BROWN, JERMAINE ETALS 11 MARY ST LODI, NJ 11 MARY ST	07644	160000 219400 379400	1271749	1271749 00 1271749	310729 310728 621457	326284 324008 650292	317938 317937 635875
21.01 21.04 042100	50X100 1S-F .1148	2	SCRAFANI, CHARLES E JR. 33 ROCHELLE AVE SADDLE BROOK, NJ 13 MARY ST	07663	160000 203200 363200	1217446	1217446 00 1217446	297461 297461 594922	312352 310172 622524	304362 304361 608723
21.01 21.05 042200	50X100 1S-F .1148	2	MARCANO, RAYMOND & DAWN 15 MARY ST. LODI, NJ 15 MARY ST	07644	160000 184300 344300	1154094	1154094 00 1154094	281982 281982 563964	296098 294032 590130	288524 288523 577047

4426300

14836959

00

25000

14811959

7237780

7574179

7405983

Block No. Lot No. Qualification Account No.	Land Dimensions Building Description Additional Lots Acreage	Prop. Class	Owner's Name Address City State Property Location	Billing Code Zip Code	Land Improvement Exemption Net Total	2024 Property Tax Special Dist	2024 Total Tax Deduction Net Tax	Amt.Billed 2024 1st Q 2nd Q Total	2nd Half 2024 3rd Q 4th Q Total	Preliminary 2025 Tax 1st Q 2nd Q Total
21.01 32 042300	63X114 1S-F .1649	2	COMPTON, ALLYSSA 2 PATTON STREET LODI, NJ 2 PATTON ST	07644	175000 250000 425000	1424600	1424600 00 1424600	348075 348075 696150	365500 362950 728450	356150 356150 712300
21.01 33 042400	50X113 2S-F-1UG .1297	2	MISTRY, BALVANT L & MAMTA B 4 PATTON ST LODI, NJ 4 PATTON ST	01037 07644	164700 192300 357000	1196664	1196664 00 1196664	292383 292383 584766	307020 304878 611898	299166 299166 598332
21.01 34 042500	50X113 1S-F .1297	2	TUCCI, LOUIS CARL(S)(V) & MILDRED 6 PATTON ST LODI, NJ 6 PATTON ST	07644	164400 140900 305300	1023366	1023366 S1 -50000 VI 973366	237541 237541 475082	250058 248226 498284	243342 243341 486683
21.01 35 042600	50X112 1S-F .1286	2	LUQUE(ETC), WILLIAM JENRRY GOICOCHEA 8 PATTON ST LODI, NJ 8 PATTON ST	07644	164100 108100 272200	912414	912414 00 912414	222932 222932 445864	234092 232458 466550	228104 228103 456207
21.01 36 042700	50X111 2S-F .1274	2	MISTRY, MITESH & CHETNA & RAMAN 10 PATTON ST LODI, NJ 10 PATTON ST	07644	163800 106900 270700	907386	907386 00 907386	221704 221703 443407	232802 231177 463979	226847 226846 453693
21.01 37 042800	50X110 1.5S-F .1263	2	DE MARCO, DANIEL J.(V)&GAETANA 12 PATTON ST LODI, NJ 12 PATTON ST	07644	163500 103800 267300	895990	895990 V1 -25000 870990	212669 212669 425338	223628 222024 445652	217748 217747 435495
21.01 38 042900	50X109 1S-F-1UG .1251	2	LEONE, GAETANA & WELKER JR, RANDY D 14 PATTON ST LODI, NJ 14 PATTON ST	07644	163300 119200 282500	946940	946940 00 946940	231368 231367 462735	242950 241255 484205	236735 236735 473470
21.01 39 043000	50X108 1S-F .1240	2	SIUDAK, LORRAINE C.(ETALS.) 16 PATTON ST LODI, NJ 16 PATTON ST	07644	163000 116000 279000	935208	935208 00 935208	228501 228501 457002	239940 238266 478206	233802 233802 467604
21.01 40 043100	50X108 1.5S-F .1240	2	SADLOCHA, PIOTR & BERNADETТА 18 PATTON ST LODI, NJ 18 PATTON ST	00660 07644	162700 194200 356900	1196329	1196329 00 1196329	292301 292301 584602	306934 304793 611727	299083 299082 598165
21.01 41 043200	.16AC 1S-F .1600	2	VALENZUELA, ROBERTI A 20 PATTON ST LODI, NJ 20 PATTON ST	07644	173800 122300 296100	992527	992527 00 992527	242506 242506 485012	254646 252869 507515	248132 248132 496264
21.01 42 043300	50X100 2S-F-1UG .1148	2	PAVESIO(ETAL), GEORGE 17 MARY ST LODI, NJ 17 MARY ST	00660 07644	160000 141500 301500	1010628	1010628 00 1010628	246929 246928 493857	259290 257481 516771	252657 252657 505314
21.01 43 043400	50X100 1S-F .1148	2	LIM, DAWN H & JOSHUA J 21 MARY ST LODI, NJ 21 MARY ST	07644	160000 70800 230800	773642	773642 W1 -25000 748642	182776 182775 365551	192238 190853 383091	187161 187160 374321
21.01 44 043500	50X100 1S-F .1148	2	LAMBE, JOHN & DAWN 25 MARY ST LODI, NJ 25 MARY ST	00660 07644	160000 129200 289200	969398	969398 00 969398	236855 236855 473710	248712 246976 495688	242350 242349 484699
21.01 45 043600	50X100 1S-F .1148	2	COLLADO, ABEL JOSUED 29 MARY ST LODI, NJ 29 MARY ST	07644	160000 128500 288500	967052	967052 00 967052	236282 236281 472563	248110 246379 494489	241763 241763 483526

4222000

14152144

00

100000

14052144

6865639

7186505

7026073

Block No. Lot No. Qualification Account No.	Land Dimensions Building Description Additional Lots Acreage	Prop. Class	Owner's Name Address City State Property Location	Billing Code Zip Code	Land Improvement Exemption Net Total	2024 Property Tax Special Dist	2024 Total Tax Deduction Net Tax	Amt.Billed 2024 1st Q 2nd Q Total	2nd Half 2024 3rd Q 4th Q Total	Preliminary 2025 Tax 1st Q 2nd Q Total
21.01 46 043700	50X100 1.5S-F .1148	2	ABOUSAMRA, CHRISTIANE 33 MARY ST LODI, NJ 33 MARY ST	07644	160000 185900 345900	1159457	1159457 00 1159457	283292 283292 566584	297474 295399 592873	289865 289864 579729
21.01 47 043800	50X100 1S-F .1148	2	WENZEL, ELISABETH K 37 MARY ST LODI, NJ 37 MARY ST	07644	160000 113500 273500	916772	916772 00 916772	223997 223996 447993	235210 233569 468779	229193 229193 458386
21.01 48 043900	.12AC 1.5S-F .1200	2	MALAVE, JAIME E & DIODONET, M.M. 43 MARY ST LODI, NJ 43 MARY ST	00660 07644	161600 93600 255200	855430	855430 00 855430	209009 209009 418018	219472 217940 437412	213858 213857 427715
21.02 49 044000	50X130 1S-F .1492	2	ROMANO, MICHELE 185 ROOSEVELT AVE LODI, NJ 185 ROOSEVELT AVE	07644	153400 322000 475400	1593541	1593541 00 1593541	389353 389352 778705	408844 405992 814836	398386 398385 796771
21.02 50 044100	50X131 1S-F .1504	2	KHADKA, KALPANA & SHRESTHA, KHURA 189 ROOSEVELT AVE LODI, NJ 189 ROOSEVELT AVE	07644	153400 111100 264500	886604	886604 00 886604	216626 216625 433251	227470 225883 453353	221651 221651 443302
21.02 51 044200	50X133 1.5S-F .1527	2	SCAGLIONE, RICARDO L. & MARIA R. 193 ROOSEVELT AVE LODI, NJ 193 ROOSEVELT AVE	07644	154100 126100 280200	939230	939230 00 939230	229484 229484 458968	240972 239290 480262	234808 234807 469615
21.02 52 044300	50X131 1S-F-1UG .1504	2	BABAKHEL, FARIDULLAH & ARIF, MOHAMMAD 197 ROOSEVELT AVE LODI, NJ 197 ROOSEVELT AVE	07644	153700 192700 346400	1161133	1161133 00 1161133	283702 283701 567403	297904 295826 593730	290284 290283 580567
21.02 53 044400	50X122 .1400	2	SHARIF, AFZAL 201 ROOSEVELT AVE LODI, NJ 201 ROOSEVELT AVE	00660 07644	151800 248200 400000	1340800	1340800 00 1340800	327600 327600 655200	344000 341600 685600	335200 335200 670400
21.02 54 044500	50X109 1S-F .1251	2	GELORMINO, BART JOHN 205 ROOSEVELT AVE LODI, NJ 205 ROOSEVELT AVE	07644	148500 106800 255300	855766	855766 00 855766	209091 209091 418182	219558 218026 437584	213942 213941 427883
21.02 55 044600	64X101 1.5S-F .1484	2	DIPIAZZA JR, JOSEPH 209 ROOSEVELT AVENUE LODI, NJ 209 ROOSEVELT AVE	07644	152800 104300 257100	861799	861799 00 861799	210565 210565 421130	221106 219563 440669	215450 215450 430900
22 1 044700	50X100 1S-F .1148	2	HILDEBRANDT, EDWARD J. III 84 CHESTNUT ST LODI, NJ 84 CHESTNUT ST	07644	160000 77000 237000	794424	794424 00 794424	194103 194103 388206	203820 202398 406218	198606 198606 397212
22 4 044800	50X100 1S-F .1148	2	SAWICKI, PIOTR 332 HILLCREST AVENUE WOODRIDGE, NJ 76 CHESTNUT ST	07075	160000 95900 255900	857777	857777 00 857777	209582 209582 419164	220074 218539 438613	214445 214444 428889
22 6 044900	50X100 .1148	2	MANN, SANTOSH KAUR 72 CHESTNUT ST LODI, NJ 72 CHESTNUT ST	07644	160000 281200 441200	1478902	1478902 00 1478902	361343 361343 722686	379432 376784 756216	369726 369725 739451
22 8 045000	35X100 1S-RC .0803	2	ALARCON, JOSE GUILLERMO 70 CHESTNUT ST LODI, NJ 70 CHESTNUT ST	07644	149500 99400 248900	834313	834313 00 834313	203849 203849 407698	214054 212561 426615	208579 208578 417157

4336500

14535948

00

00

14535948

7103188

7432760

7267977

Block No. Lot No. Qualification Account No.	Land Dimensions Building Description Additional Lots Acreage	Prop. Class	Owner's Name Address City State Property Location	Billing Code Zip Code	Land Improvement Exemption Net Total	2024 Property Tax Special Dist	2024 Total Tax Deduction Net Tax	Amt.Billed 2024 1st Q 2nd Q Total	2nd Half 2024 3rd Q 4th Q Total	Preliminary 2025 Tax 1st Q 2nd Q Total
22 10 045100	40X100 1S-F-1UG .0918	2	TAMANG, NIRAJ & RAIL SOPHIYA 66 CHESTNUT ST LODI, NJ 66 CHESTNUT ST	07644	153000 83700 236700	793418	793418 00	193858 193857	203562 202141	198355 198354
22 11 045200	50X100 1S-F-2UG .1148	2	VAN DONGEN, JAMES & DONNA TRSTES 14421 REFLECTION LAKES DR FORT MYERS, FL 64 CHESTNUT ST	33907	160000 108700 268700	900682	900682 00	220066 220065	231082 229469	225171 225170
22 13 045300	75X100 2S-F .1722	2	LOMBARDI, ROBERT & DENISE 7505 TAHOE CT MANASSASS, VA 56 CHESTNUT ST	00672 20112	177500 194300 371800	1246274	1246274 00	304505 304504	319748 317517	311569 311568
22 16 045400	50X108 1.5S-F-2UG .1240	2	MONTERO, MILTON & NORMA 183 SO MAIN ST LODI, NJ 183 SO MAIN ST	00672 07644	138100 314800 452900	1518121	1518121 00	370925 370925	389494 386777	379531 379530
22 18 045500	50X111 1.5S-F-1UG .1274	2	DICRESCIENZO, GIOVANNI & ROSALIA 191 SO MAIN ST LODI, NJ 191 SO MAIN ST	07644	139000 126900 265900	891297	891297 00	217772 217772	228674 227079	222825 222824
22 20 045600	50X90 2S-F .1033	2	CAROL A MINI IRREVOCABLE FAM TRUST 195 S MAIN ST LODI, NJ 195 SO MAIN ST	07644	134200 170100 304300	1020014	1020014 00	249222 249222	261698 259872	255004 255003
22 22 045700	50X93 2S-F-1UG .1067	2	HERNANDEZ, ABEL & CIPRIAN, ASHLEY 201 S MAIN STREET LODI, NJ 201 SO MAIN ST	07644	134300 140900 275200	922470	922470 00	225389 225389	236672 235020	230618 230617
22 24 045800	37.5X100 2S-F .0861	2	DE ANGELO, ANTHONY 57 RICHMOND STREET LODI, NJ 57 RICHMOND ST	07644	151300 208300 359600	1205379 V1	1205379 -25000	288263 288262	303006 300848	295095 295095
22 26 045900	62.5X100 2S-F-2UG .1435	2	HARLA, WOJCIECH W & DANUTA 59 RICHMOND ST LODI, NJ 59 RICHMOND ST	00660 07644	168800 172400 341200	1143702	1143702 00	279443 279443	293432 291384	285926 285925
22 28 046000	50X100 2S-F .1148	2	RODRIGUEZ, LUZ JOSEFINA ETAL 63 RICHMOND ST LODI, NJ 63 RICHMOND ST	07644	160000 171900 331900	1112529	1112529 00	271826 271826	285434 283443	278133 278132
22 30 046100	50X100 2S-F-2UG .1148	2	PACI (ETAL), MICHAEL M 69 RICHMOND ST LODI, NJ 69 RICHMOND ST	00660 07644	177500 208400 385900	1293537	1293537 00	316052 316052	331874 329559	323385 323384
22 33 046300	50X100 1S-B-2UG .1148	2	C & C REAL ESTATE HOLDINGS LLC 19 WILLIAMS AVE SOUTH HACKENSACK, NJ 75 RICHMOND ST	07606	160000 191700 351700	1178898	1178898 00	288043 288042	302462 300351	294725 294724
22 35 046400	50X100 2S-F .1148	2	VARGAS, GLADYS 77 RICHMOND ST LODI, NJ 77 RICHMOND ST	00660 07644	160000 219900 379900	1273425	1273425 00	311138 311138	326714 324435	318357 318356
22 37 046500	25X200 1S-F .1148	2	NELSON, WAYNE (V) & IRENE 81 RICHMOND ST LODI, NJ 81 RICHMOND ST	07644	160000 90800 250800	840682 V1	840682 -25000	199156 199155	209438 207933	203921 203920

4576500

15340428

00

50000

15290428

7471310

7819118

7645217

Block No. Lot No. Qualification Account No.	Land Dimensions Building Description Additional Lots Acreage	Prop. Class	Owner's Name Address City State Property Location	Billing Code Zip Code	Land Improvement Exemption Net Total	2024 Property Tax Special Dist	2024 Total Tax Deduction Net Tax	Amt.Billed 2024 1st Q 2nd Q Total	2nd Half 2024 3rd Q 4th Q Total	Preliminary 2025 Tax 1st Q 2nd Q Total
22 38 046600	50X100 1S-F .1148	2	HEREDIA, HENRY G & HEREDIA-ROJAS, H 83 RICHMOND ST LODI, NJ 83 RICHMOND ST	07644	160000 115000 275000	921800	921800 00 921800	225225 225225 450450	236500 234850 471350	230450 230450 460900
23 1 046700	50X100 2S-F .1148	2	GOSK, AGNIESZKA & ALICJA 84 NORWOOD AVE LODI, NJ 84 NORWOOD AVE	07644	160000 159700 319700	1071634	1071634 00 1071634	261835 261834 523669	274942 273023 547965	267909 267908 535817
23 3 046800	50X100 1.5S-F-2UG .1148	2	NAOUM (TRSTE), NAMIR L 78 NORWOOD AVE LODI, NJ 78 NORWOOD AVE	00660 07644	160000 162400 322400	1080685	1080685 00 1080685	264046 264045 528091	277264 275330 552594	270172 270171 540343
23 5 046900	50X100 2S-F-1UG .1148	2	FILA (BENEFIRS), SUSAN & GLEN 72 NORWOOD AVE LODI, NJ 76 NORWOOD AVE	07644	160000 211000 371000	1243592	1243592 00 1243592	303849 303849 607698	319060 316834 635894	310898 310898 621796
23 7 047000	50X100 1S-B .1148	2	FILA, GLEN & SUSAN 72 NORWOOD AVE LODI, NJ 72 NORWOOD AVE	07644	160000 178500 338500	1134652	1134652 00 1134652	277232 277231 554463	291110 289079 580189	283663 283663 567326
23 9 047100	50X100 1S-F .1148	2	POPOSKI, ALEKSANDAR & NATASA 68 NORWOOD AVE LODI, NJ 68 NORWOOD AVE	07644	160000 205600 365600	1225491	1225491 00 1225491	299427 299426 598853	314416 312222 626638	306373 306373 612746
23 11 047200	75X100 1.5S-F .1722	2	REY, MARIA 64 NORWOOD AVE LODI, NJ 64 NORWOOD AVE	07644	177500 176600 354100	1186943	1186943 00 1186943	290008 290008 580016	304526 302401 606927	296736 296736 593472
23 14 047300	50X100 2S-CB .1148	2	GREELEY, RONALD D & RUTH G 58 NORWOOD AVE LODI, NJ 58 NORWOOD AVE	07644	160000 108900 268900	901353	901353 00 901353	220229 220229 440458	231254 229641 460895	225339 225338 450677
23 16 047400	50X114 2S-F-1UG .1309	2	CHHOTALA, MAHESH ETAL 100 NORTH ST ELMWOOD PARK, NJ 157-159 SO MAIN ST	07407	140100 153800 293900	985153	985153 00 985153	240704 240704 481408	252754 250991 503745	246289 246288 492577
23 18 047500	.34AC 2S-B .3400	4C	53 CHESTNUT ST LLC 211 OLDWOODS RD FRANKLIN LAKES, NJ 53 CHESTNUT ST	07417	347200 700000 1047200	3510214	3510214 00 3510214	857657 857657 1715314	900592 894308 1794900	877554 877553 1755107
23 24 047600	40X100 2S-F .0918	2	LIN, SHU LI 57 CHESTNUT ST LODI, NJ 57 CHESTNUT ST	07644	153000 162100 315100	1056215	1056215 00 1056215	258067 258067 516134	270986 269095 540081	264054 264054 528108
23 25 047700	75X100 1.5S-B-1UG .1722	2	MUNOZ, ARMAND 61 CHESTNUT ST LODI, NJ 61 CHESTNUT ST	07644	177500 324500 502000	1682704	1682704 00 1682704	411138 411138 822276	431720 428708 860428	420676 420676 841352
23 28 047800	50X100 1.5S-F .1148	2	VELEZ, DANIEL R 65 CHESTNUT ST LODI, NJ 65 CHESTNUT ST	07644	160000 189200 349200	1170518	1170518 00 1170518	285995 285995 571990	300312 298216 598528	292630 292629 585259
23 30 047900	35X100 1S-RC-1UG .0803	2	SEIDE, WINDSOR & CLAUDINE 69 CHESTNUT ST LODI, NJ 69 CHESTNUT ST	00154 07644	149500 98300 247800	830626	830626 00 830626	202949 202948 405897	213108 211621 424729	207657 207656 415313

5370400

18001580

00

00

18001580

8796717

9204863

9000793

Block No. Lot No. Qualification Account No.	Land Dimensions Building Description Additional Lots Acreage	Prop. Class	Owner's Name Address City State Property Location	Billing Code Zip Code	Land Improvement Exemption Net Total	2024 Property Tax Special Dist	2024 Total Tax Deduction Net Tax	Amt.Billed 2024 1st Q 2nd Q Total	2nd Half 2024 3rd Q 4th Q Total	Preliminary 2025 Tax 1st Q 2nd Q Total
23 32 048000	40X100 2S-F .0918	2	PREKAS, ANTONIOS & ANGELA 37 HUBBARDT ROAD WAYNE NJ 71 CHESTNUT ST	00660 07470	153000 282700 435700	1460466	1460466 00 1460466	356839 356838 713677	374702 372087 746789	365117 365116 730233
23 34 048200	75X100 1S-F-1UG .1722	2	MPB HOIST&CRANE LLC 77 CHESTNUT ST LODI, NJ 77 CHESTNUT ST	07644	177500 93100 270600	907051	907051 00 907051	221622 221621 443243	232716 231092 463808	226763 226763 453526
23 36 048300	75X100 1.5S-F-1UG .1722	2	SUELTO-NIETO, WILLIAM 81 CHESTNUT STREET LODI, NJ 81 CHESTNUT ST	07644	177500 119800 297300	996550	996550 00 996550	243489 243489 486978	255678 253894 509572	249138 249137 498275
24 20 048400	1.39 AC 1S-B SEWERAGE DISP 1.3900	15C	BOROUGH OF LODI ONE MEMORIAL DRIVE LODI, NJ 20 RICHMOND ST	07644	*EXEMPT*	00	00 00 00	00 00 00	00 00 00	00 00 00
24 23.01 048500	4.18 AC 2S-B HIGH SCH 4.1800	15B	FELICIAN SIS N. AMERIC REALEST 871 MERCER RD BEAVER FALLS, PA 258 SO MAIN ST	15010	*EXEMPT*	00	00 00 00	00 00 00	00 00 00	00 00 00
25 1.01 048600	65X100 IRR .0000	2	BOTENG, MARIE ANTON-&BENJAMIN 42 CHESTNUT ST LODI, NJ 42 CHESTNUT ST	07644	165600 264400 430000	1441360	1441360 00 1441360	352170 352170 704340	369800 367220 737020	360340 360340 720680
25 1.02 048700	56X100 .1286	2	POPLAWSKI, MATT & BEATA 40 CHESTNUT ST LODI, NJ 40 CHESTNUT ST	07644	153900 344100 498000	1669296	1669296 00 1669296	407862 407862 815724	428280 425292 853572	417324 417324 834648
25 5 048700	100X107 1S-F .2456	4A	RODANI HOMES LLC 1133 LINWOOD AVE WASHINGTON TWP, NJ 200 SO MAIN ST	07676	335100 239900 575000	1927400	1927400 00 1927400	470925 470925 941850	494500 491050 985550	481850 481850 963700
25 9 048800	50X100 2S-F .1148	2	PITTI, A. & VITA (ETALS) 97 YELLOWBANK RD. TOMS RIVER, NJ 31 RICHMOND ST	00660 07753	160000 298800 458800	1537898	1537898 00 1537898	375758 375757 751515	394568 391815 786383	384475 384474 768949
25 11 048900	50X100 2S-F .1148	2	RODRIGUEZ, ALDEMAR & ^ ANDREA 29 RICHMOND ST LODI, NJ 29 RICHMOND ST	07644	160000 274500 434500	1456444	1456444 00 1456444	355856 355855 711711	373670 371063 744733	364111 364111 728222
25 13 049000	50X100 1.5S-F .1148	2	PEREZ, YSNALDO 27 RICHMOND ST LODI, NJ 27 RICHMOND ST	07644	144000 161500 305500	1024036	1024036 00 1024036	250205 250204 500409	262730 260897 523627	256009 256009 512018
25 15 049100	50X100 1S-F .1148	2	PALADINO, BRIAN & BARBARA 21 RICHMOND ST LODI, NJ 21 RICHMOND ST	07644	120000 161800 281800	944594	944594 00 944594	230795 230794 461589	242348 240657 483005	236149 236148 472297
25 17 049200	1.26 AC TIDEWATER BASIN 1.2600	15C	BOROUGH OF LODI ONE MEMORIAL DRIVE LODI, NJ 11 RICHMOND ST	07644	*EXEMPT*	00	00 00 00	00 00 00	00 00 00	00 00 00
25 37 049300	50X100 1S-F-1UG .1148	2	PEGUERO, PEDRO & BELGICA 28 CHESTNUT ST LODI, NJ 28 CHESTNUT ST	00660 07644	160000 118400 278400	933197	933197 00 933197	228010 228009 456019	239424 237754 477178	233300 233299 466599

4265600

14298292

00

00

14298292

6987055

7311237

7149147

Block No. Lot No. Qualification Account No.	Land Dimensions Building Description Additional Lots Acreage	Prop. Class	Owner's Name Address City State Property Location	Billing Code Zip Code	Land Improvement Exemption Net Total	2024 Property Tax Special Dist	2024 Total Tax Deduction Net Tax	Amt.Billed 2024 1st Q 2nd Q Total	2nd Half 2024 3rd Q 4th Q Total	Preliminary 2025 Tax 1st Q 2nd Q Total
25 39 049400	75X100 1.5S-B-2UG .1722	2	ESPIRITUSANTO, RAMON E & JAHNNIRA L 34 CHESTNUT STREET LODI, NJ 34 CHESTNUT ST	07644	177500 284100 461600	1547283	1547283 00 1547283	378051 378050 756101	396976 394206 791182	386821 386821 773642
25 42 049500	50X100 1.5S-F .1148	2	MORZETTA, PAOLO & CRISTINA 38 CHESTNUT ST LODI, NJ 38 CHESTNUT ST	07644	160000 266400 426400	1429293	1429293 00 1429293	349222 349221 698443	366704 364146 730850	357324 357323 714647
26 1 049600	100X110 1S-CB .2525	4A	COVIELLO 1 LLC 78 MILLER STREET SADDLE BROOK, NJ 162 SO MAIN ST	07663	325400 44300 369700	1239234	1239234 00 1239234	302785 302784 605569	317942 315723 633665	309809 309808 619617
26 5 049700	50X113 1S-F .1297	2	RODRIGUEZ, JULIO A & ZUNILDA 176 SO MAIN ST LODI, NJ 176 SO MAIN ST	07644	154200 79800 234000	784368	784368 00 784368	191646 191646 383292	201240 199836 401076	196092 196092 392184
26 8 049900	.114 AC 2S-F-1UG .1140	4A	SAMKO, ROBERT M 180 S MAIN ST LODI, NJ 180 SO MAIN ST	07644	224300 152000 376300	1261358	1261358 00 1261358	308190 308190 616380	323618 321360 644978	315340 315339 630679
26 8.01 050000	35X25 1.5S-F .0201	2	SARGO, INC 361 CROOKS AVENUE PATERSON, NJ 39 CHESTNUT ST	07503	106900 77600 184500	618444	618444 00 618444	151106 151105 302211	158670 157563 316233	154611 154611 309222
26 9 050100	50X100 1S-F .1148	2	RADOJEVIC, DRAGOLJUB 37 CHESTNUT ST LODI, NJ 37 CHESTNUT ST	07644 00597	159800 232700 392500	1315660	1315660 00 1315660	321458 321457 642915	337550 335195 672745	328915 328915 657830
26 11 050200	62X100 1S-F .1423	2	OMERAGIC, SADIJA & ALMIR 27 CHESTNUT ST LODI, NJ 27 CHESTNUT ST	07644 00154	168800 81200 250000	838000	838000 00 838000	204750 204750 409500	215000 213500 428500	209500 209500 419000
26 14 050300	62X100 1S-F .1423	2	CONTI, LAWRENCE & JOSEPHINE (V) 25 CHESTNUT ST LODI, NJ 25 CHESTNUT ST	07644 00660	151900 135100 287000	962024	962024 V1 -25000 937024	228803 228803 457606	240570 238848 479418	234256 234256 468512
26 16 050400	.95 AC SEWERAGE .9500	15C	BOROUGH OF LODI ONE MEMORIAL DRIVE LODI, NJ CHESTNUT ST	07644	*EXEMPT*	00	00 00 00	00 00 00	00 00 00	00 00 00
26 26 050500	50X100 2S-F .1148	2	PERA DEVELOPMENT LLC 4 GINA MARIE COURT WAYNE, NJ 16 NORWOOD AVE	07470	144000 216300 360300	1207726	1207726 00 1207726	295086 295086 590172	309858 307696 617554	301932 301931 603863
26 32 050700	50X100 1S-F .1148	2	BENITEZ, RICARDO J ETAL 26 NORWOOD AVE LODI, NJ 26 NORWOOD AVE	07644	144000 123200 267200	895654	895654 00 895654	218837 218837 437674	229792 228188 457980	223914 223913 447827
26 34 050800	50X100 1.5S-F .1148	2	CARRION, SONIA E 34 NORWOOD AVE LODI, NJ 34 NORWOOD AVE	07644 00660	144000 93000 237000	794424	794424 00 794424	194103 194103 388206	203820 202398 406218	198606 198606 397212
26 36 050900	75X100 NEW 2 FAMILY .1722	2	LOMBARDO, CIRO & MARIA 36 NORWOOD AVE LODI, NJ 36 NORWOOD AVE	07644 00660	177500 330200 507700	1701810	1701810 00 1701810	415807 415806 831613	436622 433575 870197	425453 425452 850905

4354200

14595278

00

25000

14570278

7119682

7450596

7285140

Block No. Lot No. Qualification Account No.	Land Dimensions Building Description Additional Lots Acreage	Prop. Class	Owner's Name Address City State Property Location	Billing Code Zip Code	Land Improvement Exemption Net Total	2024 Property Tax Special Dist	2024 Total Tax Deduction Net Tax	Amt.Billed 2024 1st Q 2nd Q Total	2nd Half 2024 3rd Q 4th Q Total	Preliminary 2025 Tax 1st Q 2nd Q Total
27 1 051000	.07AC 2S-F-1UG .0700	2	MELUCCI, MARTIN J 142 SO MAIN ST LODI, NJ 142 SO MAIN ST	00660 07644	112300 179200 291500	977108	977108 00 977108	238739 238738 477477	250690 248941 499631	244277 244277 488554
27 2 051100	28X100 2S-F .0643	2	GOMEZ, WANYELA MARIA CASTILLO 144 S MAIN ST LODI, NJ 144 SO MAIN ST	07644	104000 237600 341600	1145043	1145043 00 1145043	279771 279770 559541	293776 291726 585502	286261 286261 572522
27 3 051200	65X110 2S-F-2UG .1641	2	LODI VENTURES LLC 20 COMMERCE DR #135 CRANFORD, NJ 148 SO MAIN ST	07016	165300 164300 329600	1104819	1104819 00 1104819	269943 269942 539885	283456 281478 564934	276205 276205 552410
27 5.01 051300	.08AC 1S-F-1UG .0800	2	LOBELLE, FRANCISCO 100 TERRACE AVE LODI, NJ 100 TERRACE AVE	07644	134400 103300 237700	796770 S1	796770 -25000 771770	188427 188426 376853	198172 196745 394917	192943 192942 385885
27 6 051400	.323AC 2S-F-1UG .3230	2	ESTUPINAN, ARACELY 98 TERRACE AVE LODI, NJ 98 TERRACE AVE	00660 07644	201100 199500 400600	1342811	1342811 00 1342811	328092 328091 656183	344516 342112 686628	335703 335703 671406
27 7.01 051500	.07AC TIDEWATER BASIN .0700	15C	BOROUGH OF LODI ONE MEMORIAL DRIVE LODI, NJ TERRACE AVE	07644	*EXEMPT*	00	00 00 00	00 00 00	00 00 00	00 00 00
27 7.02 051500	.08AC VACANT LAND .0800	15C	COUNTY OF BERGEN ADMINISTRATIVE BUILDING HACKENSACK, NJ TERRACE AVE	07601	*EXEMPT*	00	00 00 00	00 00 00	00 00 00	00 00 00
27 8 051600	100X125 2S-B .2870	4C	TORNAMBE, PAOLO & JOSEPHINE 423 TAYLOR AVE SO HACKENSACK, NJ 160 SO MAIN ST	07606	317400 852600 1170000	3921840	3921840 00 3921840	958230 958230 1916460	1006200 999180 2005380	980460 980460 1960920
27 8.01 051700	50X104 1S-F .1194	2	AHMED, MOHAMMED A 30 PEHLE AVE SADDLE BROOK, NJ 39 NORWOOD AVE	07663	144600 105000 249600	836659	836659 00 836659	204423 204422 408845	214656 213158 427814	209165 209165 418330
27 8.02 051800	50X107 1.5S-F .1228	2	CARBALLO, JOE & DORA J 35 NORWOOD AVE LODI, NJ 35 NORWOOD AVE	00672 07644	146300 125800 272100	912079	912079 00 912079	222850 222850 445700	234006 232373 466379	228020 228020 456040
27 8.03 051900	50X110 1S-F-1UG .1263	2	GOMEZ, HEIDY M & SANTANA, JOSEFINA 31 NORWOOD AVENUE LODI, NJ 31 NORWOOD AVE	07644	147400 111200 258600	866827	866827 00 866827	211794 211793 423587	222396 220844 443240	216707 216707 433414
27 8.04 052000	50X114 1S-F .1309	2	RIVERA, JASON 27 NORWOOD AVE LODI, NJ 27 NORWOOD AVE	07644	164900 106400 271300	909398	909398 00 909398	222195 222195 444390	233318 231690 465008	227350 227349 454699
27 8.05 052100	.19AC TIDEWATER BASIN .1900	15C	BOROUGH OF LODI ONE MEMORIAL DRIVE LODI, NJ NORWOOD AVE	07644	*EXEMPT*	00	00 00 00	00 00 00	00 00 00	00 00 00
28 2 052300	1.09 AC 1S-CB 1.0900	4A	BANCA, RICHARD J 1008 VALLEY ROAD FRANKLIN LAKES, NJ 116 SO MAIN ST	07417	230600 570100 800700	2683946	2683946 00 2683946	655774 655773 1311547	688602 683797 1372399	670987 670986 1341973

4623300

15497300

00

25000

15472300

7560468

7911832

7736153

Block No. Lot No. Qualification Account No.	Land Dimensions Building Description Additional Lots Acreage	Prop. Class	Owner's Name Address City State Property Location	Billing Code Zip Code	Land Improvement Exemption Net Total	2024 Property Tax Special Dist	2024 Total Tax Deduction Net Tax	Amt.Billed 2024 1st Q 2nd Q Total	2nd Half 2024 3rd Q 4th Q Total	Preliminary 2025 Tax 1st Q 2nd Q Total
28 8 052500	25X294 1S-B .1687	4A	HS PLANET LLC 1150 RIVER RD STE #PHG EDGEWATER, NJ 120 SO MAIN ST	07020	135900 125200 261100	875207	875207 00 875207	213841 213841 427682	224546 222979 447525	218802 218802 437604
28 9 052600	50X312 1S-CB .3581	4A	HS PLANET LLC 1150 RIVER ROAD #PHG EDGEWATER, NJ 124 SO MAIN ST	07020	225900 79800 305700	1024706	1024706 00 1024706	250369 250368 500737	262902 261067 523969	256177 256176 512353
28 11 052700	50X329 .3776	4A	HS PLANET LLC 1150 RIVER RD STE #PHG EDGEWATER, NJ SO MAIN ST	07020	225900 7300 233200	781686	781686 00 781686	190991 190991 381982	200552 199152 399704	195422 195421 390843
28 13 052800	50X310 2S-F-2UG .3558	2	DIAZ, RANDY 130 SO MAIN ST LODI, NJ 130 SO MAIN ST	07644	149700 216700 366400	1228173	1228173 00 1228173	300082 300081 600163	315104 312906 628010	307044 307043 614087
28 15 052900	104X113 1.5S-F-1UG .2698	4A	LAE MAIN LLC 13 GROVE ST ELMWOOD PARK, NJ 138-140 SO MAIN ST.	07407	348200 306900 655100	2195895	2195895 00 2195895	536527 536527 1073054	563386 559455 1122841	548974 548974 1097948
28 16 053000	.22AC 1S-F .2200	2	GARCIA, AMBROSIA 97 TERRACE AVENUE LODI, NJ 97 TERRACE AVE	07644	155600 131600 287200	962694	962694 00 962694	235217 235217 470434	246992 245268 492260	240674 240673 481347
28 17	19X52 VACANT LAND .0227	15C	COUNTY OF BERGEN ADMINISTRATIVE BUILDING HACKENSACK, NJ TERRACE AVE	07601	*EXEMPT*	00	00 00 00	00 00 00	00 00 00	00 00 00
29 1.01 C001A 053100	1.024PC 7S-B .0000	2	ALLADEEN, NUWINA S ETAL 44 S MAIN ST #1A LODI, NJ 44 SO MAIN ST APT 1A	07644	65000 52000 117000	392184	392184 00 392184	95823 95823 191646	100620 99918 200538	98046 98046 196092
29 1.01 C001B 053200	1.014PC 7S-B .0000	2	LUCZUN, REBECCA & EDONE, MATTHEW 44 S MAIN STREET #1-B LODI, NJ 44 SO MAIN ST #1B	07644	65000 74700 139700	468274	468274 00 468274	114415 114414 228829	120142 119303 239445	117069 117068 234137
29 1.01 C001C 053300	1.494PC 7S-B .0000	2	PATEL, JATIN M&NIMISHABEN 44 SO MAIN ST #1C LODI, NJ 44 SO MAIN ST #1C	07450	65000 93500 158500	531292	531292 00 531292	129812 129811 259623	136310 135359 271669	132823 132823 265646
29 1.01 C001D 053400	1.024PC 7S-B .0000	2	44 SOUTH MAIN STREET 1D LLC 87 DIMMING RD UPPER SADDLE RIVER, NJ 44 SO MAIN ST #1D	07458	65000 74700 139700	468274	468274 00 468274	114415 114414 228829	120142 119303 239445	117069 117068 234137
29 1.01 C001E 053500	1.014PC 7S-B .0000	2	DANIDREW HOLDINGS LLC 110 CENTRAL AVE HASBROUCK HEIGHTS, NJ 44 SO MAIN ST # 1E	07604	65000 45000 110000	368720	368720 00 368720	90090 90090 180180	94600 93940 188540	92180 92180 184360
29 1.01 C001F 053600	1.494PC 7S-B .0000	2	GUERRERO, KAREN 44 SO MAIN ST APT 1F LODI, NJ 44 SO MAIN ST APT 1F	07644 00660	65000 93500 158500	531292	531292 00 531292	129812 129811 259623	136310 135359 271669	132823 132823 265646
29 1.01 C002A 053700	1.024PC 7S-B .0000	2	BAYRAKTARLAR, TEOMAN 405 BRIARWOOD LANE NORTHVALE, NEW JERSEY 44 SO MAIN ST APT #2A	07647	65000 76100 141100	472967	472967 00 472967	115561 115561 231122	121346 120499 241845	118242 118242 236484

3073200

10301364

00

00

10301364

5033904

5267460

5150684

Block No. Lot No. Qualification Account No.	Land Dimensions Building Description Additional Lots Acreage	Prop. Class	Owner's Name Address City State Property Location	Billing Code Zip Code	Land Improvement Exemption Net Total	2024 Property Tax Special Dist	2024 Total Tax Deduction Net Tax	Amt.Billed 2024 1st Q 2nd Q Total	2nd Half 2024 3rd Q 4th Q Total	Preliminary 2025 Tax 1st Q 2nd Q Total
29 1.01 C002B 053800	1.014PC 7S-B .0000	2	ADDVENSKY, ELIZABETH 44 S MAIN ST #2B LODI, NJ 44 SO MAIN ST UNIT 2B	07644	65000 75700 140700	471626	471626 00 471626	115234 115233 230467	121002 120157 241159	117907 117906 235813
29 1.01 C002C 053900	1.494PC 7S-B .0000	2	LUO, XIN & FANGHAI XU 35 KIRA LANE RIDGEWOOD NJ 44 SO MAIN ST UNIT 2C	07450	65000 93500 158500	531292	531292 00 531292	129812 129811 259623	136310 135359 271669	132823 132823 265646
29 1.01 C002D 054000	1.051PC 7S-B .0000	2	MELLUSE, CHRISTOPHER 44 SO MAIN ST APT 2D LODI, NJ 44 SO MAIN ST APT 2D	07644	65000 74700 139700	468274	468274 00 468274	114415 114414 228829	120142 119303 239445	117069 117068 234137
29 1.01 C002E 054100	1.038PC 7S-B .0000	2	VALENTI, CHARLES ANGELINA C/O FRANCES HOWARD 3120 N SANDY LN., COSA GRANDE AZ 44 SO MAIN ST APT 2E	85122	65000 74700 139700	468274 V1	468274 -25000 443274	108165 108164 216329	113892 113053 226945	110819 110818 221637
29 1.01 C002F 054200	1.038PC 7S-B .0000	2	CHANG, JEAN K 250 BROAD ST #2F LEONIA, NJ 44 SO MAIN ST APT #2F	07605	65000 74700 139700	468274	468274 00 468274	114415 114414 228829	120142 119303 239445	117069 117068 234137
29 1.01 C002G 054300	1.038PC 7S-B .0000	2	REYES, CAROLS & MIAROSE ETAL 44 S MAIN STREET #2G LODI, NJ 44 SO MAIN ST APT #2G	07644	65000 74700 139700	468274	468274 00 468274	114415 114414 228829	120142 119303 239445	117069 117068 234137
29 1.01 C002H 054400	1.038PC 7S-B .0000	2	BRADDOCK, CATHLEEN 243 ROUTE 9 SOUTH LITTLE EGG HARBOR, NJ 44 SO MAIN ST APT 2H	08087	65000 74700 139700	468274	468274 00 468274	114415 114414 228829	120142 119303 239445	117069 117068 234137
29 1.01 C002J 054500	1.038PC 7S-B .0000	2	ISING, DIANNE 44 SOUTH MAIN ST #2J LODI, NJ 44 SO MAIN ST #2J	07644	65000 74700 139700	468274	468274 00 468274	114415 114414 228829	120142 119303 239445	117069 117068 234137
29 1.01 C002K 054600	1.051PC 7S-B .0000	2	PAPAJIC, MILOS & NADA 44 SO MAIN ST APT 2K LODI, NJ 44 SO MAIN ST #2K	07644 02640	65000 74700 139700	468274	468274 00 468274	114415 114414 228829	120142 119303 239445	117069 117068 234137
29 1.01 C002L 054700	1.494PC 7S-B .0000	2	MARLBOROUGH HOUSE ASSOC, INC. C/O Y & P ENT, LLC PO BOX 125 WOODRIDGE NJ 44 SO MAIN ST #2L	07075	65000 93500 158500	531292	531292 00 531292	129812 129811 259623	136310 135359 271669	132823 132823 265646
29 1.01 C002M 054800	1.014PC 7S-B .0000	2	DELGADO, MARY 44 SO. MAIN ST. UNIT 2M LODI, NJ 44 SO MAIN ST #2M	07644	65000 75700 140700	471626	471626 00 471626	115234 115233 230467	121002 120157 241159	117907 117906 235813
29 1.01 C002N 054900	1.024PC 7S-B .0000	2	CARRASCO, GARY RICHARD & SAMUEL MARK 44 S MAIN STREET #2N LODI, NJ 44 SO MAIN ST #2N	07644	65000 76100 141100	472967	472967 00 472967	109311 109311 218622	127596 126749 254345	118242 118242 236484
29 1.01 C002O 055000	1.133PC 7S-B .0000	2	BAO, SUE WUYUNSUDE 44 S MAIN ST #2O LODI, NJ 44 SO MAIN ST #2O	07644	65000 77800 142800	478666	478666 00 478666	116954 116953 233907	122808 121951 244759	119667 119666 239333
29 1.01 C003A 055100	1.024PC 7S-B .0000	2	MUSZYNSKI LAUREN 44 S MAIN STREET #3A LODI, NJ 44 SO MAIN ST #3A	07644	65000 52000 117000	392184	392184 00 392184	95823 95823 191646	100620 99918 200538	98046 98046 196092

1977200

6627571

00

25000

6602571

3213658

3388913

3301286

Block No. Lot No. Qualification Account No.	Land Dimensions Building Description Additional Lots Acreage	Prop. Class	Owner's Name Address City State Property Location	Billing Code Zip Code	Land Improvement Exemption Net Total	2024 Property Tax Special Dist	2024 Total Tax Deduction Net Tax	Amt.Billed 2024 1st Q 2nd Q Total	2nd Half 2024 3rd Q 4th Q Total	Preliminary 2025 Tax 1st Q 2nd Q Total
29 1.01 C003B 055200	1.014PC 7S-B .0000	2	NORDT, FRANK JR. & JOAN 44 SO MAIN ST APT 3-B LODI, NJ 44 SO MAIN ST #3B	07644	65000 75700 140700	471626	471626 00 471626	115234 115233 230467	121002 120157 241159	117907 117906 235813
29 1.01 C003C 055300	1.494PC 7S-B .0000	2	MASIAK, CLARISSA A 737 PAGE AVENUE LYNDHURST, NJ 44 SO MAIN ST #3C	07071	65000 93500 158500	531292	531292 00 531292	129812 129811 259623	136310 135359 271669	132823 132823 265646
29 1.01 C003D 055400	1.051PC 7S-B .0000	2	GROMAN, WIESLAW & ALICIA 44 SO MAIN ST APT 3D LODI, NJ 44 SO MAIN ST #3D	07644	65000 57400 122400	410285	410285 00 410285	100246 100245 200491	105264 104530 209794	102572 102571 205143
29 1.01 C003E 055500	1.038PC 7S-B .0000	2	MORGADO, RUI A 44 SO MAIN ST APT 3E LODI, NJ 44 SO MAIN ST #3E	00660 07644	65000 74700 139700	468274	468274 00 468274	114415 114414 228829	120142 119303 239445	117069 117068 234137
29 1.01 C003F 055600	1.038PC 7S-B .0000	2	DIGIACINTO, JOHN & JOANNE 175 EMERSON ROAD WESTWOOD, NJ 44 SO MAIN ST #3F	07675	65000 52000 117000	392184	392184 00 392184	95823 95823 191646	100620 99918 200538	98046 98046 196092
29 1.01 C003G 055700	1.038PC 7S-B .0000	2	HALKIDIS, PETER 402 GRACE AVENUE NORTHVALE, NJ 44 SO MAIN ST #3G	07647	65000 74700 139700	468274	468274 00 468274	114415 114414 228829	120142 119303 239445	117069 117068 234137
29 1.01 C003H 055800	1.038PC 7S-B .0000	2	TEUS & BELLE LLC 69 BROOKSIDE AVENUE HAWTHORNE, NJ 44 SO MAIN ST #3H	07506	65000 74700 139700	468274	468274 00 468274	114415 114414 228829	120142 119303 239445	117069 117068 234137
29 1.01 C003J 055900	1.038PC 7S-B .0000	2	LECONTE, SUSAN 110 CENTRAL AVENUE H. HEIGHTS, NJ 44 SO MAIN ST #3J	07604	65000 50000 115000	385480	385480 00 385480	94185 94185 188370	98900 98210 197110	96370 96370 192740
29 1.01 C003K 056000	1.051PC 7S-B .0000	2	MIN, HYUNG E 44 SO MAIN ST APT 3K LODI, NJ 44 SO MAIN ST #3K	00660 07644	65000 69700 134700	451514	451514 00 451514	110320 110319 220639	115842 115033 230875	112879 112878 225757
29 1.01 C003L 056100	1.494PC 7S-B .0000	2	ST GEORGE, THOMAS S & JAYNE E 44 SO MAIN ST #3L LODI, NJ 44 SO MAIN ST #3L	07644	65000 90000 155000	519560	519560 00 519560	126945 126945 253890	133300 132370 265670	129890 129890 259780
29 1.01 C003M 056200	1.014PC 7S-B .0000	15F	BERGEN CARES LLC P.O. BOX 336 POMPTON PLAINS, NJ 44 SO MAIN ST #3M	07444	*EXEMPT*	00	00 00 00	00 00 00	00 00 00	00 00 00
29 1.01 C003N 056300	1.024PC 7S-B .0000	2	STAMBAUGH, BONNIE 474 OTTOWA AVE. D-1 HASBROUCK HEIGHTS, NJ 44 SO MAIN ST #3N	07604	65000 76100 141100	472967	472967 00 472967	115561 115561 231122	121346 120499 241845	118242 118242 236484
29 1.01 C003O 056400	1.133PC 7S-B .0000	2	APONTE, FARRAH C & MEDINA, ANGIE V 117 MCKINLEY AVENUE LODI, NJ 44 SO MAIN ST UNIT 30	07644	65000 77800 142800	478666	478666 00 478666	116954 116953 233907	122808 121951 244759	119667 119666 239333
29 1.01 C004A 056500	1.024PC 7S-B .0000	2	PLLANA, ARLINDA 44 SO MAIN ST #4A LODI, NJ 44 SO MAIN ST #4A	07644	65000 76100 141100	472967	472967 00 472967	115561 115561 231122	121346 120499 241845	118242 118242 236484

1787400

5991363

00

00

5991363

2927764

3063599

2995683

Block No. Lot No. Qualification Account No.	Land Dimensions Building Description Additional Lots Acreage	Prop. Class	Owner's Name Address City State Property Location	Billing Code Zip Code	Land Improvement Exemption Net Total	2024 Property Tax Special Dist	2024 Total Tax Deduction Net Tax	Amt.Billed 2024 1st Q 2nd Q Total	2nd Half 2024 3rd Q 4th Q Total	Preliminary 2025 Tax 1st Q 2nd Q Total
29 1.01 C004B 056600	1.014PC 7S-B .0000	2	SOCHACKI/RADZIKOWSKI (ETAL) 44 S MAIN ST UNIT 4B LODI, NJ 44 SO MAIN ST #4B	07644	65000 75700 140700	471626	471626 00	115234 115233 230467	121002 120157 241159	117907 117906 235813
29 1.01 C004C 056700	1.494PC 7S-B .0000	2	BOBADILLA, VICTOR A & SILVANA P 44 S MAIN STREET #4C LODI, NJ 44 SO MAIN ST 4C	07644	65000 93500 158500	531292	531292 00	129812 129811 259623	136310 135359 271669	132823 132823 265646
29 1.01 C004D 056800	1.051PC 7S-B .0000	2	BRODSKY, JASON & ETHAN TRSTES/ETAL 900 NE SPANISH RIVER BLVD 1G BOCA RATON, FL 44 SO MAIN ST #4D	33431	65000 52000 117000	392184	392184 00	95823 95823 191646	100620 99918 200538	98046 98046 196092
29 1.01 C004E 056900	1.038PC 7S-B .0000	2	CHAVEZ, DELIA M 44 S MAIN STREET #4E LODI, NJ 44 SO MAIN ST #4E	07644	65000 55000 120000	402240	402240 00	98280 98280 196560	103200 102480 205680	100560 100560 201120
29 1.01 C004F 057000	1.038PC 7S-B .0000	2	LEWIS, SIMONE 44 S MAIN ST #4F LODI, NJ 44 SO MAIN ST #4F	07644	65000 74700 139700	468274	468274 00	114415 114414 228829	120142 119303 239445	117069 117068 234137
29 1.01 C004G 057100	1.038PC 7S-B .0000	2	SIERRA, HORACIO 44 SO MAIN ST #4G LODI, NJ 44 SO MAIN ST #4G	07644 00660	65000 74700 139700	468274	468274 00	114415 114414 228829	120142 119303 239445	117069 117068 234137
29 1.01 C004H 057200	1.038PC 7S-B .0000	2	MELENCIANO, ANA 44 SO MAIN ST #4H LODI, NJ 44 SO MAIN ST #4H	07644	65000 74700 139700	468274	468274 00	114415 114414 228829	120142 119303 239445	117069 117068 234137
29 1.01 C004J 057300	1.038PC 7S-B .0000	2	IZQUIERDO, JONATHAN 54 WOODLAND AVE. LITTLE FERRY, NJ 44 SO MAIN ST-4J	07643	65000 74700 139700	468274	468274 00	114415 114414 228829	120142 119303 239445	117069 117068 234137
29 1.01 C004K 057400	1.051PC 7S-B .0000	2	SEGURA, JOSE A AMAYA ETAL 44 SO MAIN ST UNIT#4K LODI, NJ 44 SO MAIN ST #4K	07644	65000 74700 139700	468274	468274 00	114415 114414 228829	120142 119303 239445	117069 117068 234137
29 1.01 C004L 057500	1.494PC 7S-B .0000	2	EBONI L. CULP 44 SO MAIN ST UNIT 4L LODI, NJ 44 SO MAIN ST #4L	07644	65000 93500 158500	531292	531292 00	129812 129811 259623	136310 135359 271669	132823 132823 265646
29 1.01 C004M 057600	1.014PC 7S-B .0000	2	PAPAJIC, DEJAN 44 SOUTH MAIN STREET #4M LODI, NJ 44 SO MAIN ST #4M	07644	65000 75700 140700	471626	471626 00	115234 115233 230467	121002 120157 241159	117907 117906 235813
29 1.01 C004N 057700	1.024PC 7S-B .0000	2	CAMPBELL, BRITANY & ANTHONY ETAL 44 SO MAIN ST #4N LODI, NJ 44 SO MAIN ST#4N	07644	65000 76100 141100	472967	472967 00	115561 115561 231122	121346 120499 241845	118242 118242 236484
29 1.01 C004O 057800	1.113 7S-B 1.1130	2	ZUBATKIN, MARC 44 SO MAIN ST APT 4-0 LODI, NJ 44 SO MAIN ST #4O	07644	65000 77800 142800	478666	478666 00	116954 116953 233907	122808 121951 244759	119667 119666 239333
29 1.01 C005A 057900	1.024PC 7S-B .0000	2	JOZWIAK, ELIZABETH 2 DAVEY JONES WAY WARETOWN, NJ 44 SO MAIN ST #5A	08758	65000 76100 141100	472967	472967 00	115561 115561 231122	121346 120499 241845	118242 118242 236484

1958900

6566230

00

00

6566230

3208682

3357548

3283116

Block No. Lot No. Qualification Account No.	Land Dimensions Building Description Additional Lots Acreage	Prop. Class	Owner's Name Address City State Property Location	Billing Code Zip Code	Land Improvement Exemption Net Total	2024 Property Tax Special Dist	2024 Total Tax Deduction Net Tax	Amt.Billed 2024 1st Q 2nd Q Total	2nd Half 2024 3rd Q 4th Q Total	Preliminary 2025 Tax 1st Q 2nd Q Total
29 1.01 C005B 058000	1.014PC 7S-B .0000	2	KOPITSKIE, CODY 44 SOUTH MAIN STREET #5B LODI, NJ 44 SO MAIN ST #5B	07644	65000 75700 140700	471626	471626 00	115234 115233	121002 120157	117907 117906
29 1.01 C005C 058100	1.494PC 7S-B .0000	2	FUENTES, ISIDRO & ADRIAZOLA, LEONOR F 44 SO MAIN STREET #5C LODI, NJ 44 SO MAIN ST #5C	07644	65000 93500 158500	531292	531292 00	129812 129811	136310 135359	132823 132823
29 1.01 C005D 058200	1.051PC 7S-B .0000	2	44 SOUTH MAIN ST LLC NJ 44 SO MAIN ST APT 5D LODI, NJ 44 SO MAIN ST #5D	07644	65000 74700 139700	468274	468274 00	114415 114414	120142 119303	117069 117068
29 1.01 C005E 058300	1.038PC 7S-B .0000	2	PACCIANI, ROBERTO & PATRICIA 44 SO MAIN ST #5E LODI, NJ 44 SO MAIN ST #5E	07644	65000 74700 139700	468274	468274 00	114415 114414	120142 119303	117069 117068
29 1.01 C005F 058400	1.038PC 7S-B .0000	2	VANTERPOOL, SONIA P 44 SO. MAIN ST. APT. 5F LODI, NJ 44 SO MAIN ST #5F	85254 07644	65000 74700 139700	468274	468274 00	114415 114414	120142 119303	117069 117068
29 1.01 C005G 058500	1.038PC 7S-B .0000	2	PULIDO, MONICA 44 SO MAIN ST APT 5G LODI, NJ 44 SO MAIN ST #5G	00660 07644	65000 74700 139700	468274	468274 00	114415 114414	120142 119303	117069 117068
29 1.01 C005H 058600	1.038PC 7S-B .0000	2	THEN, DOLORES 44 S MAIN ST #5H LODI, NJ 44 SO MAIN ST #5H	07644	65000 55000 120000	402240	402240 00	98280 98280	103200 102480	100560 100560
29 1.01 C005J 058700	1.038PC 7S-B .0000	2	GUICE, PAMELA 44 SO MAIN ST APT 5J LODI, NJ 44 SO MAIN ST UNIT 5J	00154 07644	65000 74700 139700	468274	468274 00	114415 114414	120142 119303	117069 117068
29 1.01 C005K 058800	1.051PC 7S-B .0000	2	CORN, MERTON TRSTE 4 RYANS WAY WARWICK, NY 44 SO MAIN ST #5K	10990	65000 52000 117000	392184	392184 00	95823 95823	100620 99918	98046 98046
29 1.01 C005L 058900	1.494PC 7S-B .0000	2	FRANCZAK, MACIEJ 44 SO MAIN ST UNIT 5L LODI, NJ 44 SO MAIN ST #5L	07644	65000 93500 158500	531292	531292 00	129812 129811	136310 135359	132823 132823
29 1.01 C005M 059000	1.014PC 7S-B .0000	2	OSORIO, MELISHA 44 SO MAIN ST APT 5M LODI, NJ 44 SO MAIN ST #5M	00660 07644	65000 75700 140700	471626	471626 00	115234 115233	121002 120157	117907 117906
29 1.01 C005N 059100	1.024PC 7S-B .0000	2	CUARTAS, GLORIA 44 SO MAIN ST APT 5N LODI, NJ 44 SO MAIN ST #5N	00660 07644	65000 71100 136100	456207	456207 00	111466 111466	117046 116229	114052 114052
29 1.01 C005O 059200	1.113PC 7S-B .0000	2	CEREMUGA, WALDEMAR & ANNA 44 S MAIN ST LODI, NJ 44 SO MAIN ST #5O	07644	65000 57800 122800	411626	411626 00	100574 100573	105608 104871	102907 102906
29 1.01 C006A 059300	1.024PC 7S-B .0000	2	KESHENEFF, KEITH & KATHRYN 72 SEAVIEW AVENUE MONMOUTH BEACH, NJ 44 SO MAIN ST #6A	07750	65000 76100 141100	472967	472967 00	115561 115561	121346 120499	118242 118242

1933900

6482430

00

00

6482430

3167732

3314698

3241216

Block No. Lot No. Qualification Account No.	Land Dimensions Building Description Additional Lots Acreage	Prop. Class	Owner's Name Address City State Property Location	Billing Code Zip Code	Land Improvement Exemption Net Total	2024 Property Tax Special Dist	2024 Total Tax Deduction Net Tax	Amt.Billed 2024 1st Q 2nd Q Total	2nd Half 2024 3rd Q 4th Q Total	Preliminary 2025 Tax 1st Q 2nd Q Total
29 1.01 C006B 059400	1.014PC 7S-B .0000	2	ALVEAR,VICTOR JR & EVELYN 44 SO MAIN ST APT 6B LODI, NJ 44 SO MAIN ST #6B	00660 07644	65000 75700 140700	471626	471626 00	115234 115233	121002 120157	117907 117906
29 1.01 C006C 059500	1.494PC 7S-B .0000	2	GOLD,M & B & ERMAN,G T/A MBG CO. 44 SO MAIN ST APT 6-C LODI, NJ 44 SO MAIN ST #6C	07644	65000 93500 158500	531292	531292 00	129812 129811	136310 135359	132823 132823
29 1.01 C006D 059600	1.051PC 7S-B .0000	2	CAPITAL CONSULTANT MANAGEMENT LLC 139 FULTON ST. ROOM 622 NEW YORK, NY 44 SO MAIN ST #6D	10038	65000 53000 118000	395536	395536 00	96642 96642	101480 100772	98884 98884
29 1.01 C006E 059700	1.038PC 7S-B .0000	2	CALANDRIELLO MICHELINA A. 44 SO MAIN ST APT 6E LODI, NJ 44 SO MAIN ST #6E	00597 07644	65000 74700 139700	468274	468274 00	114415 114414	120142 119303	117069 117068
29 1.01 C006F 059800	1.038PC 7S-B .0000	2	DIAZ, GINA 44 S MAIN ST #6F LODI, NJ 44 SO MAIN ST #6F	07644	65000 74700 139700	468274	468274 00	114415 114414	120142 119303	117069 117068
29 1.01 C006G 059900	1.038PC 7S-B .0000	2	SADIK,RIHAM 167 GROVE STREET LODI, NJ 44 SO MAIN ST 6G	07644	65000 60000 125000	419000	419000 00	102375 102375	107500 106750	104750 104750
29 1.01 C006H 060000	1.038PC 7S-B .0000	2	TSANG,WEI YIN 44 SO MAIN ST APT 6H LODI, NJ 44 SO MAIN ST #6H	07644	65000 74700 139700	468274	468274 00	114415 114414	120142 119303	117069 117068
29 1.01 C006J 060100	1.038PC 7S-B .0000	2	KAZANSKY, YONATHAN 11 FULTON PLACE FAIR LAWN, NJ 44 SO MAIN ST #6J	07410	65000 74700 139700	468274	468274 00	114415 114414	120142 119303	117069 117068
29 1.01 C006K 060200	1.051PC 7S-B .0000	2	LAINA, MAURO & ANDREA 44 SO MAIN ST #6K LODI, NJ 44 SO MAIN ST APT.6-K	07644	65000 74700 139700	468274	468274 00	114415 114414	120142 119303	117069 117068
29 1.01 C006L 060300	1.494PC 7S-B .0000	2	KIM,HAE HONG 44 SO MAIN ST #6L LODI, NJ 44 SO MAIN ST #6L	07644	65000 93500 158500	531292	531292 00	129812 129811	136310 135359	132823 132823
29 1.01 C006M 060400	1.014PC 7S-B .0000	2	SANJINES,RAQUEL A. 28 LORETTA DRIAVE LITTLE FALLS, NJ 44 SO MAIN ST #6M	07424	65000 75700 140700	471626	471626 00	115234 115233	121002 120157	117907 117906
29 1.01 C006N 060500	1.024PC 7S-B .0000	2	BRAVO, EDWIN R 44 S MAIN ST #6N LODI, NJ 44 SO MAIN ST #6N	07644	65000 76100 141100	472967	472967 00	115561 115561	121346 120499	118242 118242
29 1.01 C006O 060600	1.113PC 7S-B .0000	2	MORALES, DEBORAH 44 S MAIN ST #6O LODI, NJ 44 SO MAIN ST #6O	07644	65000 77800 142800	478666	478666 00	116954 116953	122808 121951	119667 119666
29 1.01 C007A 060700	1.024PC 7S-B .0000	2	FASCHING,MARY P 44 SO MAIN ST 7A LODI, NJ 44 SO MAIN ST #7A	00660 07644	65000 76100 141100	472967	472967 00	115561 115561	121346 120499	118242 118242

1964900

6586342

00

00

6586342

3218510

3367832

3293172

Block No. Lot No. Qualification Account No.	Land Dimensions Building Description Additional Lots Acreage	Prop. Class	Owner's Name Address City State Property Location	Billing Code Zip Code	Land Improvement Exemption Net Total	2024 Property Tax Special Dist	2024 Total Tax Deduction Net Tax	Amt.Billed 2024 1st Q 2nd Q Total	2nd Half 2024 3rd Q 4th Q Total	Preliminary 2025 Tax 1st Q 2nd Q Total
29 1.01 C007B 060800	1.014PC 7S-B .0000	2	FOCARINO, GLENN & DANA 44 S MAIN STREET #7B LODI, NJ 44 SO MAIN ST #7B	07644	65000 60000 125000	419000	419000 00 419000	102375 102375 204750	107500 106750 214250	104750 104750 209500
29 1.01 C007C 060900	1.494PC 7S-B .0000	2	ECHCHELH, NAJOUA 44 SO MAIN ST APT 7C LODI, NJ 44 SO MAIN ST #7C	00660 07644	65000 93500 158500	531292	531292 00 531292	129812 129811 259623	136310 135359 271669	132823 132823 265646
29 1.01 C007D 061000	1.051PC 7S-B .0000	2	44 SOUTH MAIN STREET 7D LLC 87 DIMMIG RD UPPER SADDLE RIVER, NJ 44 SO MAIN ST 7-D	07458	65000 74700 139700	468274	468274 00 468274	114415 114414 228829	120142 119303 239445	117069 117068 234137
29 1.01 C007E 061100	1.038PC 7S-B .0000	2	SPINDEL REALTY LLC 395 PLAZA RD NO FAIR LAWN, NJ 44 SO MAIN ST #7E	07410	65000 74700 139700	468274	468274 00 468274	114415 114414 228829	120142 119303 239445	117069 117068 234137
29 1.01 C007F 061200	1.038PC 7S-B .0000	2	CEREMUGA, KONRAD 100 HAYWARD PL WALLINGTON, NJ 44 SO MAIN ST APT 7F	07057	65000 52000 117000	392184	392184 00 392184	95823 95823 191646	100620 99918 200538	98046 98046 196092
29 1.01 C007G 061300	1.038PC 7S-B .0000	2	RECINOS, WILFREDO A & MARINA L 44 S MAIN ST #7G LODI, NJ 44 SO MAIN ST UNIT 7G	07644	65000 50000 115000	385480	385480 00 385480	94185 94185 188370	98900 98210 197110	96370 96370 192740
29 1.01 C007H 061400	1.038PC 7S-B .0000	2	SETH, VIDUR & NEETA 185 WEST MIDLAND AVE PARAMUS, NJ 44 SO MAIN ST #7H	07652	65000 74700 139700	468274	468274 00 468274	114415 114414 228829	120142 119303 239445	117069 117068 234137
29 1.01 C007J 061500	1.038PC 7S-B .0000	2	MOLES, MARGARET B 44 SO MAIN ST APT 7J LODI, NJ 44 SO MAIN ST-APT 7J	00660 07644	65000 74700 139700	468274	468274 00 468274	114415 114414 228829	120142 119303 239445	117069 117068 234137
29 1.01 C007K 061600	1.051PC 7S-B .0000	2	RULAND, KATHLEEN 44 SO MAIN ST #7K LODI, NJ 44 SO MAIN ST #7K	00660 07644	65000 74700 139700	468274	468274 00 468274	114415 114414 228829	120142 119303 239445	117069 117068 234137
29 1.01 C007L 061700	1.494PC 7S-B .0000	2	KLYSZCZ, ADAM & LUCYNA 44 S MAIN ST #7L LODI, NJ 44 SO MAIN ST # 7L	07644	65000 93500 158500	531292	531292 00 531292	129812 129811 259623	136310 135359 271669	132823 132823 265646
29 1.01 C007M 061800	1.014PC 7S-B .0000	2	ACOSTA, JOSE 44 SO MAIN ST. #7M LODI, NEW JERSEY 44 SO MAIN ST # 7M	07644	65000 75700 140700	471626	471626 00 471626	115234 115233 230467	121002 120157 241159	117907 117906 235813
29 1.01 C007N 061900	1.024PC 7S-B .0000	2	CORNACCHIA, VINCENT 44 SOUTH MAIN STREET #7N LODI, NJ 44 SO MAIN ST #7N	00660 07644	65000 52000 117000	392184	392184 00 392184	95823 95823 191646	100620 99918 200538	98046 98046 196092
29 1.01 C007O 062000	1.113 7S-B 1.1130	2	TRAPHAGEN, THEODORE B. & KATHLEEN 44 SO MAIN ST APT 7-O LODI, NJ 44 SO MAIN ST #7-O	00660 07644	65000 67800 132800	445146	445146 00 445146	108764 108763 217527	114208 113411 227619	111287 111286 222573
29 1.02 062100	1.27AC 2S-B 1.2700	4A	SAPNA INVESTMENTS, LLC P.O. BOX 13 LODI, NEW JERSEY 4 HUNTER ST	07644	1231400 568600 1800000	6033600	6033600 00 6033600	1474200 1474200 2948400	1548000 1537200 3085200	1508400 1508400 3016800

3563000

11943174

00

00

11943174

5836197

6106977

5971587

Block No. Lot No. Qualification Account No.	Land Dimensions Building Description Additional Lots Acreage	Prop. Class	Owner's Name Address City State Property Location	Billing Code Zip Code	Land Improvement Exemption Net Total	2024 Property Tax Special Dist	2024 Total Tax Deduction Net Tax	Amt.Billed 2024 1st Q 2nd Q Total	2nd Half 2024 3rd Q 4th Q Total	Preliminary 2025 Tax 1st Q 2nd Q Total
29 5 C001A 062200	.0585PC 2S-B .0000	2	MIRKHAN, JAMESHWAIRE & PAUL I 50 S MAIN STREET #1A LODI, NJ 50 SO MAIN ST #1A	07644	55000 50300 105300	352966	352966 00 352966	86241 86241 172482	90558 89926 180484	88242 88241 176483
29 5 C001B 062300	.0637PC 2S-B .0000	2	ISLAMA, SHAHINE & AGAJ, ORKIDA 50 S MAIN ST #1B LODI, NJ 50 SO MAIN ST #1B	07644	55000 56400 111400	373413	373413 00 373413	91237 91236 182473	95804 95136 190940	93354 93353 186707
29 5 C002A 062400	.0585 2S-B .0585	2	TADROS, MAGDI W & SADEK, LIDIA T 151 WALNUT AVENUE BOGOTA, NJ 50 SO MAIN ST C002A	07603	55000 35000 90000	301680	301680 00 301680	73710 73710 147420	77400 76860 154260	75420 75420 150840
29 5 C002B 062500	.0637PC 2S-B .0000	2	KRAUS, KATHERINE 50 S MAIN STREET #2B LODI, NJ 50 SO MAIN ST #2B	07644	55000 52200 107200	359334	359334 00 359334	87797 87797 175594	92192 91548 183740	89834 89833 179667
29 5 C003A 062600	.0350PC 2S-B .0000	2	AMERIFUNDS SECURED INCME FUND I LLC 9375 E SHEA BLVD #100 SCOTTSDALE, AZ 50 SO MAIN ST #3A	85260	55000 8600 63600	213187	213187 00 213187	52089 52088 104177	54696 54314 109010	53297 53297 106594
29 5 C003B 062700	.0637PC 2S-B .0000	2	MILTON, ERIC 50 SO MAIN ST #3B LODI, NJ 50 SO MAIN ST #3B	07644	55000 56400 111400	373413	373413 00 373413	91237 91236 182473	95804 95136 190940	93354 93353 186707
29 5 C003C 062800	.0281PC 2S-B .0000	2	KARAIN (ETAL), MOHAMMAD 31 CAMBRIDGE AVENUE SADDLE BROOK, NJ 50 SO MAIN ST #3C	07663	55000 15000 70000	234640	234640 00 234640	57330 57330 114660	60200 59780 119980	58660 58660 117320
29 5 C004A 062900	.0613PC 2S-B .0000	2	MIRKHAN, JISELLE SATTIE & PAUL 50 S MAIN ST #4A LODI, NJ 50 SO MAIN ST #4A	07644	55000 18000 73000	244696	244696 00 244696	59787 59787 119574	62780 62342 125122	61174 61174 122348
29 5 C004B 063000	.0643 2S-B .0643	2	CARRASCO, MATTHEW 50 S MAIN ST #4B LODI, NJ 50 SO MAIN ST #4B	07644	55000 69300 124300	416654	416654 00 416654	101802 101802 203604	106898 106152 213050	104164 104163 208327
29 5 C005A 063100	.0614PC 2S-B .0000	2	DOLCI, KYLE 50 SO MAIN ST #5A LODI, NJ 50 SO MAIN ST #5A	07644	55000 58400 113400	380117	380117 D1 -25000 355117	86625 86624 173249	91274 90594 181868	88780 88779 177559
29 5 C005B 063200	.0644 2S-B .0644	2	BUYUKDAG, MUSTEBA 50 SO MAIN ST #5B LODI, NJ 50 SO MAIN ST #5B	07644	55000 57600 112600	377435	377435 00 377435	92220 92219 184439	96836 96160 192996	94359 94359 188718
29 5 C006A 063300	.0614 2S-B .0614	2	LEE, SUN H 50 S MAIN ST #6A LODI, NJ 50 SO MAIN ST UNIT 6A	07644	55000 58400 113400	380117	380117 00 380117	92875 92874 185749	97524 96844 194368	95030 95029 190059
29 5 C006B 063400	.0644PC 2S-B .0000	2	PACKER, NEIL 50 SO MAIN ST #6B LODI, NJ 50 SO MAIN ST #6B	07644	55000 58600 113600	380787	380787 00 380787	93039 93038 186077	97696 97014 194710	95197 95197 190394
29 5 C007A 063500	.0614 2S-B .0614	2	KRISTANI, FILIP & GENTIANA 50 S MAIN ST #7A LODI, NJ 50 SO MAIN ST #7A	07644	55000 58400 113400	380117	380117 00 380117	92875 92874 185749	97524 96844 194368	95030 95029 190059

1422600

4768556

00

25000

4743556

2317720

2425836

2371782

Block No. Lot No. Qualification Account No.	Land Dimensions Building Description Additional Lots Acreage	Prop. Class	Owner's Name Address City State Property Location	Billing Code Zip Code	Land Improvement Exemption Net Total	2024 Property Tax Special Dist	2024 Total Tax Deduction Net Tax	Amt.Billed 2024 1st Q 2nd Q Total	2nd Half 2024 3rd Q 4th Q Total	Preliminary 2025 Tax 1st Q 2nd Q Total
29 5 C007B 063600	.0644 2S-B .0644	2	TORRE, FRANCIS X. 139 OVERLOOK DRIVE HACKETTSTOWN, NJ 50 SO MAIN ST #7B	00660 07840	55000 15000 70000	234640	234640 00 234640	57330 57330 114660	60200 59780 119980	58660 58660 117320
29 5 C008A 063700	.0614PC 2S-B .0000	2	MIDLAND AND MAIN LLC 186 WATERSIDE DRIVE LITTLE FERRY, NJ 50 SO MAIN ST #8A	07643	55000 45000 100000	335200	335200 00 335200	81900 81900 163800	86000 85400 171400	83800 83800 167600
29 5 C008B 063800	.0644PC 2S-B .0000	2	TORRE, FRANCIS 139 OVERLOOK DRIVE HACKETTSTOWN, NJ 50 SO MAIN ST #8B	07840	55000 15000 70000	234640	234640 00 234640	57330 57330 114660	60200 59780 119980	58660 58660 117320
29 7 063900	25X225 .1291	4A	MHP 60 SOUTH MAIN STREET LLC 316 EISENHOWER PKWY STE 201 LIVINGSTON, NJ SO MAIN ST	07039	211300 11400 222700	746490	746490 00 746490	182392 182391 364783	191522 190185 381707	186623 186622 373245
29 8 064000	75X245 2S-B .4218	4C	OM-60 SOUTH MAIN STREET LLC 316 EISENHOWER PKWY LIVINGSTON, NJ 60 SO MAIN ST	07039	386400 1243400 1629800	5463090	5463090 00 5463090	1334807 1334806 2669613	1401628 1391849 2793477	1365773 1365772 2731545
29 12 064100	159X280 1S-CB 1.0220	4A	PIGNATORA, DANIEL 72 S MAIN ST LODI, NJ 72 SO MAIN ST	07644	558700 133300 692000	2319584 W1	2319584 -25000 2294584	560498 560498 1120996	588870 584718 1173588	573646 573646 1147292
29 18 064200	.4AC 1.5S-F .4000	2	ROMERO, AMADO 82 S MAIN ST LODI, NJ 82 SO MAIN ST	07644	199400 184800 384200	1287838	1287838 00 1287838	314660 314660 629320	330412 328106 658518	321960 321959 643919
29 21 064300	50X241 1.5S-B-1UG .2766	2	PERAINO, ANTHONY & JILL 88 SO MAIN ST LODI, NJ 88 SO MAIN ST	01628 07644	179100 238800 417900	1400801	1400801 00 1400801	342260 342260 684520	359394 356887 716281	350201 350200 700401
29 24 064400	49X174 1.5S-B .1957	2	ELMAIS, NIZAR & FIKI, NERMEEN 16-17 3RD AVENUE #284 NEW YORK, NY 90 SO MAIN ST	10128	160400 153500 313900	1052193	1052193 00 1052193	257084 257084 514168	269954 268071 538025	263049 263048 526097
29 25 064500	50X139 2S-F-1UG .1596	2	KOYENGA, PATRICIA D 3121 FRANKLIN LANE ROCKAWAY, NJ NJ 96 SO MAIN ST	07866	147500 196700 344200	1153758	1153758 00 1153758	281900 281900 563800	296012 293946 589958	288440 288439 576879
29 27 064600	39X105 1S-B .0940	2	GAVERE, FRANK C. & BARBARA 100 SO MAIN ST LODI, NJ 100 SO MAIN ST	07644	129600 182400 312000	1045824	1045824 00 1045824	255528 255528 511056	268320 266448 534768	261456 261456 522912
30 1 064700	.73 AC-RECTORY 1S-B-2AG .7300	2	HENRY WEST LLC NJ 261 SO MAIN ST LODI, NJ 259 SO MAIN ST	07644	347600 441400 789000	2644728	2644728 00 2644728	646191 646191 1292382	678540 673806 1352346	661182 661182 1322364
30 10 064800	50X115 2S-F-1UG .1320	2	11 TERHUNE LODI LLC 110 UPPER SADDLE RIVER RD MONTVALE, NJ 11 TERHUNE AVE	07645	155100 278000 433100	1451751	1451751 00 1451751	354709 354709 709418	372466 369867 742333	362938 362938 725876
30 12 C0001 064900	.0000	2	DRIMONES, CHRISTIAN 15 TERHUNE AVENUE #1 LODI, NJ 15 TERHUNE AVE	07644	84500 162500 247000	827944	827944 00 827944	202293 202293 404586	212420 210938 423358	206986 206986 413972

Block No. Lot No. Qualification Account No.	Land Dimensions Building Description Additional Lots Acreage	Prop. Class	Owner's Name Address City State Property Location	Billing Code Zip Code	Land Improvement Exemption Net Total	2024 Property Tax Special Dist	2024 Total Tax Deduction Net Tax	Amt.Billed 2024 1st Q 2nd Q Total	2nd Half 2024 3rd Q 4th Q Total	Preliminary 2025 Tax 1st Q 2nd Q Total
30 12 C0002 064900	.0000	2	DE JESUS, DESMOND D & SHANYSE Q 15 TERHUNE AVE UNIT 2 LODI, NJ 15 TERHUNE AVE	07644	84500 210500 295000	988840	988840 00	241605 241605	253700 251930	247210 247210
30 12 C0003 64900	.0000	2	PASHAM, MONIKA & SUJATHA D 15 TERHUNE AVE #3 LODI, NJ 15 TERHUNE AVE UNIT 3	07644	84500 180500 265000	888280	888280 00	217035 217035	227900 226310	222070 222070
30 12 C0004 064900	.0000	2	CUTI, RICHARD & YUE XU 15 TERHUNE AVENUE #4 LODI, NJ 15 TERHUNE AVE	07644 00660	84500 165500 250000	838000	838000 00	204750 204750	215000 213500	209500 209500
30 12 C0005 064900	.0000	2	MALDONADO SR, RICARDD GASTON(ETALS) 15 TERHUNE AVENUE #5 LODI, NJ 15 TERHUNE AVE	07644 00597	84500 205500 290000	972080	972080 00	237510 237510	249400 247660	243020 243020
30 12 C0006 064900	.0000	2	BOTTEN, JESSICA (ETAL) 15 TERHUNE AVENUE LODI, NJ 15 TERHUNE AVE	07644 00660	84500 165500 250000	838000	838000 00	204750 204750	215000 213500	209500 209500
30 17.02 065100	.235AC 1S-CB .2350	4A	BANCA, MICHAEL S ETALS P.O. BOX 774 FRANKLIN LAKES, NJ 25 TERHUNE AVE	07417	412400 829900 1242300	4164190	4164190 00	1017444 1017444	1068378 1060924	1041048 1041047
30 23 065300	50X112 1S-B .1286	4B	SUEZ WATER NJ, LLC 461 FROM RD. STE 400 PARAMUS, NJ TERHUNE AVE	07652	225900 34900 260800	874202	874202 00	213596 213595	224288 222723	218551 218550
30 25 065400	25X112 1S-B .0643	4B	FRATTINO, ALFONSO 361 E 54TH ST ELMWOOD PARK, NJ 41 TERHUNE AVE	07407	175300 69200 244500	819564	819564 00	200246 200245	210270 208803	204891 204891
30 26 065500	60X111 1S-CB .1529	4B	3 BROTHERS LODI LLC 452 JEFFERSON AVE HASBROUCK HEIGHTS, NJ 37 TERHUNE AVE	07604	244800 245200 490000	1642480	1642480 00	401310 401310	421400 418460	410620 410620
30 29 065600	47X111 2S-F .1198	4A	PAHOUNTIS, SOPHIA 45 KUHN DR SADDLE BROOK, NJ 35 TERHUNE AVE	07663	206100 190700 396800	1330074	1330074 00	324980 324979	341248 338867	332519 332518
30 30 065700	125X104 2S-B .2984	4C	230 ROOSEVELT LLC 3 CRESCENT COURT FORT LEE, NJ 234 ROOSEVELT AVE	07024	320800 1008000 1328800	4454138	4454138 00	1088288 1088287	1142768 1134795	1113535 1113534
30 35 065800	75X125 .2152	2	VALITUTTO, BRUNO 30 HENRY ST LODI, NJ 38 HENRY ST	07644	190600 535800 726400	2434893	2434893 00	594922 594921	624704 620346	608724 608723
30 38.01 065900	40X100 2S-F .0918	2	GARCIA, MICHAEL 32 HENRY STREET LODI, NJ 32 HENRY ST	07644	153000 296300 449300	1506054	1506054 00	367977 367977	386398 383702	376514 376513
30 40.01 066000	40X100 2S-F .0918	2	VALITUTTO, GIUSEPPE & MARIA 30 HENRY ST LODI, NJ 30 HENRY ST	07644	153000 253900 406900	1363929	1363929 00	333251 333251	349934 347493	340983 340982

Block No. Lot No. Qualification Account No.	Land Dimensions Building Description Additional Lots Acreage	Prop. Class	Owner's Name Address City State Property Location	Billing Code Zip Code	Land Improvement Exemption Net Total	2024 Property Tax Special Dist	2024 Total Tax Deduction Net Tax	Amt.Billed 2024 1st Q 2nd Q Total	2nd Half 2024 3rd Q 4th Q Total	Preliminary 2025 Tax 1st Q 2nd Q Total
30 41.01 066100	40X100 2S-F .0918	2	SZALA, ADAM & MALGORZATA 48 CHRISBAR DR CLIFTON, NJ 26 HENRY ST	07013	137700 280400 418100	1401471	1401471 00	342424 342424 684848	359566 357057 716623	350368 350368 700736
30 43.01 066200	40X100 2S-F .0918	2	SZALA, ADAM & MALGORZATA 22 HENRY ST LODI, NJ 22 HENRY ST	00597 07644	153000 243200 396200	1328062	1328062 00	324488 324488 648976	340732 338354 679086	332016 332015 664031
30 45.01 066300	40X100 2S-F .0918	2	DABAL, ANETA & ANDRZEJ 10 VETERANS CT WALLINGTON, NJ 18 HENRY ST	07644	153000 244400 397400	1332085	1332085 00	325471 325470 650941	341764 339380 681144	333022 333021 666043
30 47 066500	50X125 1S-F-2UG .1435	2	PUZIO, WIESLAW (WESLEY) TRSTE 249 COLUMBUS AVENUE HASBROUCK HEIGHTS, NJ 14 HENRY ST	07604	168800 253800 422600	1416555	1416555 00	346110 346109 692219	363436 360900 724336	354139 354139 708278
31 1 066600	50X103 1S-F-1UG .1182	2	NUNNO, ALISA 50%, D'AMICO, F. 25% & T. 25% 45 ESSEX STREET SUITE 201 HACKENSAC, NEW JERSEY 245 SO MAIN ST	07601	138900 123100 262000	878224	878224 00	214578 214578 429156	225320 223748 449068	219556 219556 439112
31 3 066700	50X107 1S-F-1UG .1228	2	SALEK JR, EDWARD 247 SOUTH MAIN STREET LODI, NJ 247 SO MAIN ST	07644	138900 188600 327500	1097780	1097780 00	268223 268222 536445	281650 279685 561335	274445 274445 548890
31 5 066800	62X112 2S-F-1UG .1594	2	ESPIRITU, FELIX & VICTORIA P 251 S MAIN ST LODI, NJ 251 SO MAIN ST	00672 07644	149200 177500 326700	1095098	1095098 00	267568 267567 535135	280962 279001 559963	273775 273774 547549
31 8 066900	37X116 2S-F .0985	2	MORALES, LISA & LUIS 257 S MAIN ST LODI, NJ 257 SO MAIN ST	07644	155500 189300 344800	1155770	1155770 00	282392 282391 564783	296528 294459 590987	288943 288942 577885
31 9 067000	62X100 2S-F-2UG .1423	2	PUZIO, STANISLAW 300 MT. PLEASANT AVE WALLINGTON, NJ 15 HENRY ST	00672 07057	168800 176600 345400	1157781	1157781 00	282883 282882 565765	297044 294972 592016	289446 289445 578891
31 12 067100	62X100 2S-F-2UG .1423	2	DUL, TADEUSZ & SOPHIA 17 HENRY STREET LODI, NEW JERSEY 17 HENRY ST	07644	168800 182700 351500	1178228	1178228 00	287879 287878 575757	302290 300181 602471	294557 294557 589114
31 14 067200	50X100 2S-F .1148	2	CANNELLA RAYMOND, MARYANN (ETAL) 21 HENRY ST LODI, NJ 21 HENRY ST	00672 07644	160000 192500 352500	1181580	1181580 00	288698 288697 577395	303150 301035 604185	295395 295395 590790
31 16 067300	50X100 2S-F .1148	2	VALITUTTO, BRUNO 30 HENRY ST LODI, NJ 25 HENRY ST	07644	160000 171700 331700	1111858	1111858 00	271663 271662 543325	285262 283271 568533	277965 277964 555929
31 18 067400	50X100 2S-F .1148	2	KOLAKOWSKI, ANDRZEJ & AGATA 29 HENRY ST LODI, NJ 29 HENRY ST	07644	160000 175100 335100	1123255 v1	1123255 -25000	268197 268197 536394	281936 279925 561861	274564 274564 549128
31 20 067500	50X100 2S-F-1UG .1148	2	REBELLON, KATE 33 HENRY ST LODI, NJ 33 HENRY ST	07644	160000 90000 250000	838000	838000 00	204750 204750 409500	215000 213500 428500	209500 209500 419000

4861500

16295747

00

25000

16270747

7950639

8320108

8135376

Block No. Lot No. Qualification Account No.	Land Dimensions Building Description Additional Lots Acreage	Prop. Class	Owner's Name Address City State Property Location	Billing Code Zip Code	Land Improvement Exemption Net Total	2024 Property Tax Special Dist	2024 Total Tax Deduction Net Tax	Amt.Billed 2024 1st Q 2nd Q Total	2nd Half 2024 3rd Q 4th Q Total	Preliminary 2025 Tax 1st Q 2nd Q Total
31 22 067600	50X100 1S-F .1148	2	SINNING,PIEDAD C&MARVY L 35 HENRY ST LODI,NJ 35 HENRY ST	07644	160000 103000 263000	881576	881576 00	215397 215397 430794	226180 224602 450782	220394 220394 440788
31 24 067700	75X102 2S-B .1756	4C	ROOSEVELT GARDENS LLC P.O. BOX 855 FORT LEE, NEW JERSEY 230-32 ROOSEVELT AVE	07024	240100 563900 804000	2695008	2695008 00	658476 658476 1316952	691440 686616 1378056	673752 673752 1347504
31 27 067800	50X100 2S-F .1148	2	FONTANILLA, DIOGENES & WENDY ORTIZ 226 ROOSEVELT AVE LODI, NJ 226 ROOSEVELT AVE	00660 07644	160500 192200 352700	1182250	1182250 00	288862 288861 577723	303322 301205 604527	295563 295562 591125
31 29 067900	100X75 1.5S-F-2UG .1722	2	RIEGER,RUSSELL & RACHEL 46 MARY ST LODI, NJ 46 MARY ST	00660 07644	177800 112200 290000	972080	972080 00	237510 237510 475020	249400 247660 497060	243020 243020 486040
31 32 068000	75X100 1.5S-F .1722	2	DEFILIPPO, PATRICIA & MAUREEN 5-34 COLLEGE PL COLLEGE POINT, NY 36 MARY ST	11356	177500 249100 426600	1429963	1429963 00	349386 349385 698771	366876 364316 731192	357491 357491 714982
31 35 068100	75X100 1.5S-F .1722	2	ESTRADA,HOSLAN M ROCA&CELIS,EVELYN 30 MARY ST LODI, NJ 30 MARY ST	07644	177500 207100 384600	1289179	1289179 00	314988 314987 629975	330756 328448 659204	322295 322295 644590
31 38 068200	50X100 1.5S-B .1148	2	GARCIA, JOSE LUIS & SOFIA PELAEZ 26 MARY ST LODI, NJ 26 MARY ST	00660 07644	160000 157300 317300	1063590	1063590 00	259869 259869 519738	272878 270974 543852	265898 265897 531795
31 40 068300	50X100 1S-F .1148	2	BOLOGNESE,JOSEPH S.(V)& LINDA M. 20 MARY ST LODI, NJ 20 MARY ST	07644	160000 56200 216200	724702 v1	724702 -25000 699702	170818 170818 341636	179682 178384 358066	174926 174925 349851
31 42 068400	75X100 1.5S-CB .1722	2	GAGLIARDI, MICHAEL & CINZIA 16 MARY ST LODI, NJ 16 MARY ST	00672 07644	177500 143100 320600	1074651	1074651 00	262572 262571 525143	275716 273792 549508	268663 268663 537326
31 45 068500	50X100 2S-F-1UG .1148	2	FLOYD, MARCUS JAMES & YOLANDA 12 MARY ST LODI, NJ 12 MARY ST	07644	160000 132300 292300	979790	979790 00	239394 239394 478788	251378 249624 501002	244948 244947 489895
32 1 068600	50X100 1S-CB .1148	2	FRANCO,ROBERT & NORA 150 TERRACE AVE LODI, NJ 150 TERRACE AVE	00672 07644	160000 155500 315500	1057556	1057556 00	258395 258394 516789	271330 269437 540767	264389 264389 528778
32 3 068700	75X100 1.5S-B .1722	2	GAETAN,ANGEL A & MARILYN 148 TERRACE AVE LODI, NJ 148 TERRACE AVE	00597 07644	177500 165600 343100	1150071	1150071 00	280999 280999 561998	295066 293007 588073	287518 287518 575036
32 6 068800	75X100 1.5S-B .1722	2	MOBILIO,ANTHONY JAMES JR & FLAMINIA 138 TERRACE AVE LODI, NJ 138 TERRACE AVE	00660 07644	177500 159500 337000	1129624	1129624 00	276003 276003 552006	289820 287798 577618	282406 282406 564812
32 9 068900	50X100 1.5S-B .1148	2	DACO, MARK V 134 TERRACE AVE LODI, NJ 134 TERRACE AVE	07644	160000 170500 330500	1107836	1107836 00	270680 270679 541359	284230 282247 566477	276959 276959 553918

4993400

16737876

00

25000

16712876

8166692

8546184

8356440

Block No. Lot No. Qualification Account No.	Land Dimensions Building Description Additional Lots Acreage	Prop. Class	Owner's Name Address City State Property Location	Billing Code Zip Code	Land Improvement Exemption Net Total	2024 Property Tax Special Dist	2024 Total Tax Deduction Net Tax	Amt.Billed 2024 1st Q 2nd Q Total	2nd Half 2024 3rd Q 4th Q Total	Preliminary 2025 Tax 1st Q 2nd Q Total
32 11 069000	50X100 1S-F .1148	2	NOBRE,DARLENE A 130 TERRACE AVE LODI, NJ 130 TERRACE AVE	07644	160000 137800 297800	998226	998226 00	243899 243898	256108 254321	249557 249556
32 13 069100	53X100 1S-F .1217	2	ANDUJAR, JENNIFER 128 TERRACE AVE LODI, NJ 128 TERRACE AVE	07644	162100 111900 274000	918448	918448 00	224406 224406	235640 233996	229612 229612
32 14 069200	50X94 1.5S-F .1079	2	LLAMOCA.HASMIN C 151 SO MAIN ST LODI, NJ 151 SO MAIN ST	07644	134300 133100 267400	896325	896325 00	219001 219000	229964 228360	224082 224081
32 16 069300	50X92 2S-F-3UG .1056	4A	AA&J LLC 11 ALGER AVE HASBROUCK HEIGHTS, NJ 155 SO MAIN ST	07604	217400 254300 471700	1581138	1581138 00	386323 386322	405662 402831	395285 395284
32 18 069400	50X100 1.5S-F .1148	2	BOVO,LUIGINO A.& NUNZIATA 57 NORWOOD AVE LODI, NJ 57 NORWOOD AVE	07644 01516	159900 206500 366400	1228173	1228173 00	300082 300081	315104 312906	307044 307043
32 20 069500	50X100 1.5S-F .1148	2	JOML INVESTMENTS LLC 42 OLYMPIA ST 2ND FL CLIFTON, NJ 61 NORWOOD AVE	07011	160000 111900 271900	911409	911409 00	222686 222686	233834 232203	227853 227852
32 22 069600	50X100 2S-F .1148	2	CANCEL, JUAN & KRAVCOVA, LUBICA 666 39TH STREET #15 BROOKLYN, NY 63 NORWOOD AVE	11232	160000 223900 383900	1286833	1286833 00	314414 314414	330154 327851	321709 321708
32 24 069700	50X100 1.5S-F .1148	2	CARR,LINH-DA 67 NORWOOD AVE LODI, NJ 67 NORWOOD AVE	07644 00660	160000 199500 359500	1205044	1205044 00	294431 294430	309170 307013	301261 301261
32 26 069800	75X100 1.5S-F-3UG .1722	2	MILLER, DONNA M ETALS 73 NORWOOD AVE LODI, NJ 73 NORWOOD AVE	07644	177500 201900 379400	1271749	1271749 00	310729 310728	326284 324008	317938 317937
32 29 069900	50X100 2S-F .1148	2	MANICONE,MICHAEL G.& MARIA 75 NORWOOD AVE LODI, NJ 75 NORWOOD AVE	07644	160000 229300 389300	1304934	1304934 00	318837 318837	334798 332462	326234 326233
32 31 070000	75X100 2S-F-2UG .1722	2	ELMO, CHARLES J & HELENA 135 DIVISION AVENUE HASBROUCK HEIGHTS, NJ 83 NORWOOD AVE	07604	177500 169700 347200	1163814	1163814 00	284357 284357	298592 296508	290954 290953
32 34 070100	50X90 1.5S-F-2UG .1033	4A	TERRACE MANAGEMENT LLC S MAIN ST(116 TERRACE) LODI, NJ SO MAIN ST	07644	215000 217500 432500	1449740	1449740 00	354218 354217	371950 369355	362435 362435
32 35 070200	50X99 2S-F-2UG .1136	2	BOLLETTIERI,THOMAS 149 SO MAIN ST LODI, NJ 149 SO MAIN ST	07644 00660	135700 63200 198900	666713	666713 00	162899 162899	171054 169861	166679 166678
32 36.01 070300	.11 AC 2S-F-2UG .1100	2	PIRONE, MARK & GILES. JOSEPH PETER 122 TERRACE AVE LODI, NJ 122 TERRACE AVE	07644	159800 98700 258500	866492	866492 00	211712 211711	222310 220759	216623 216623

Block No. Lot No. Qualification Account No.	Land Dimensions Building Description Additional Lots Acreage	Prop. Class	Owner's Name Address City State Property Location	Billing Code Zip Code	Land Improvement Exemption Net Total	2024 Property Tax Special Dist	2024 Total Tax Deduction Net Tax	Amt.Billed 2024 1st Q 2nd Q Total	2nd Half 2024 3rd Q 4th Q Total	Preliminary 2025 Tax 1st Q 2nd Q Total
33 1 070400	75X100 1.5S-B .1722	2	VARTOLONE, FRANK & LAURA 38 MCKINLEY AVE LODI, NJ 38 MCKINLEY AVE	07644	177500 246600 424100	1421583	1421583 00 1421583	347338 347338 694676	364726 362181 726907	355396 355396 710792
33 4 070500	50X100 1.5S-B-2UG .1148	2	DELJANIN, SENAD 34 MCKINLEY AVE LODI, NJ 34 MCKINLEY AVE	00660 07644	160100 179300 339400	1137669	1137669 00 1137669	277969 277968 555937	291884 289848 581732	284418 284417 568835
33 6 070600	75X100 1S-F .1722	2	LUCAS, DAVID E & BARBARA A 28 MCKINLEY AVE LODI, NJ 28 MCKINLEY AVE	00672 07644	177700 254100 431800	1447394	1447394 00 1447394	353645 353644 707289	371348 368757 740105	361849 361848 723697
33 9 070700	50X100 2S-F-2UG .1148	2	RODRIGUEZ, GRECIA 22 MCKINLEY AVENUE LODI, NJ 22 MCKINLEY AVE	07644	160200 206700 366900	1229849	1229849 00 1229849	300491 300491 600982	315534 313333 628867	307463 307462 614925
33 11 070800	50X100 2S-F-2UG .1148	2	COUTO, EVA S 63 HIDDEN GLEN DRIVE SPARTA, NJ 16 MCKINLEY AVE	02640 07871	160200 249100 409300	1371974	1371974 00 1371974	335217 335217 670434	351998 349542 701540	342994 342993 685987
33 13 070900	50X101 2S-F .1159	2	KOROSKOSKI, NOVE 12 MCKINLEY AVE LODI, NJ 12 MCKINLEY AVE	00660 07644	160200 232500 392700	1316330	1316330 00 1316330	321622 321621 643243	337722 335365 673087	329083 329082 658165
33 16 071100	.24 AC 1S-CB .2400	4A	MATULA, JOHN & IVONA 24 KOSSUTH PLACE WAYNE, NEW JERSEY 121 SO MAIN ST	07470	334100 105900 440000	1474880	1474880 00 1474880	360360 360360 720720	378400 375760 754160	368720 368720 737440
33 19 071200	51X106 1S-F-1UG .1241	2	RODRIGUEZ YNOA, MIGUEL J ETALS 131 S MAIN ST LODI, NJ 131 SO MAIN ST	07644	138400 137000 275400	923141	923141 00 923141	225553 225552 451105	236844 235192 472036	230786 230785 461571
33 21 071300	76X100 1.5S-F-1UG .1745	2	IZQUIERDO-GONZALEZ, ELVIRA 129 TERRACE AVE LODI, NJ 129 TERRACE AVE	07644	177500 217500 395000	1324040	1324040 00 1324040	323505 323505 647010	339700 337330 677030	331010 331010 662020
33 24 071400	75X100 1S-F .1722	2	DIORIO, JOSEPH & CLAIRE 135 TERRACE AVE LODI, NJ 135 TERRACE AVE	07644	177600 174300 351900	1179569	1179569 00 1179569	288206 288206 576412	302634 300523 603157	294893 294892 589785
33 28 071600	75X100 .1722	2	DAM LIMITED, INC. 143 TERRACE AVE LODI, NJ 143 TERRACE AVE	07644	177500 444800 622300	2085950	2085950 00 2085950	509664 509664 1019328	535178 531444 1066622	521488 521487 1042975
33 30 071700	50X100 1S-F .1148	2	LARA, JUAN A. & SANDRA 149 TERRACE AVE LODI, NJ 149 TERRACE AVE	00597 07644	160200 117600 277800	931186	931186 00 931186	227519 227518 455037	238908 237241 476149	232797 232796 465593
33 32 071800	50X101 1.5S-F-1UG .1159	2	441 WALLINGTON LLC NJ 305 A HIGHLAND AVE PALISADES PARK, NJ 151 TERRACE AVE	07650	160200 168100 328300	1100462	1100462 00 1100462	268878 268878 537756	282338 280368 562706	275116 275115 550231
33 34 071900	75X100 2S-F-2UG .1722	2	BARCELONA III, JOSEPH 125 TERRACE AVE LODI, NJ 125 TERRACE AVE	00660 07644	177500 157800 335300	1123926	1123926 00 1123926	274611 274611 549222	288358 286346 574704	280982 280981 561963

5390200

18067953

00

00

18067953

8829151

9238802

9033979

Block No. Lot No. Qualification Account No.	Land Dimensions Building Description Additional Lots Acreage	Prop. Class	Owner's Name Address City State Property Location	Billing Code Zip Code	Land Improvement Exemption Net Total	2024 Property Tax Special Dist	2024 Total Tax Deduction Net Tax	Amt.Billed 2024 1st Q 2nd Q Total	2nd Half 2024 3rd Q 4th Q Total	Preliminary 2025 Tax 1st Q 2nd Q Total
33 35 072000	53X99 2S-F-1UG .1205	2	EDGLEY, JAYDE M 135 S MAIN ST LODI, NJ 135 SO MAIN ST	07644	137500 177300 314800	1055210	1055210 00 1055210	257822 257821 515643	270728 268839 539567	263803 263802 527605
33 36.02 072100	99X47 2S-F .1068	2	DEL MONACO MARK ANTHONY 117 TERRACE AVE LODI, NJ 117 TERRACE AVE	07644	157700 181300 339000	1136328	1136328 00 1136328	277641 277641 555282	291540 289506 581046	284082 284082 568164
34 1 072200	50X105 2S-B-1UG .1205	2	FERNANDES, JOAQUIM & TERESA 36 KIPP AVE LODI, NJ 36 KIPP AVE	00660 07644	153700 226000 379700	1272754	1272754 00 1272754	310975 310974 621949	326542 324263 650805	318189 318188 636377
34 3 072300	50X105 2S-F .1205	2	BIANCHI, RICHARD (V) & ANGELINA 34 KIPP AVE LODI, NJ 34 KIPP AVE	02727 07644	153700 289400 443100	1485271	1485271 -25000 1460271	356649 356649 713298	374816 372157 746973	365068 365068 730136
34 5 072300	50X105 1.5S-B .1205	2	RUIZ, MARIA 32 KIPP AVE LODI, NJ 32 KIPP AVE	07644	153700 172200 325900	1092417	1092417 00 1092417	266912 266912 533824	280274 278319 558593	273105 273104 546209
34 7 072400	50X105 1S-F .1205	2	DIMINNO, ROBERT & DIANA L. 26 KIPP AVE LODI, NJ 26 KIPP AVE	02640 07644	153700 66300 220000	737440	737440 00 737440	180180 180180 360360	189200 187880 377080	184360 184360 368720
34 9 072500	50X105 1S-F-1UG .1205	2	GURRISI, CHARLES & RATTACASA, J. 22 KIPP AVE LODI, NJ 22 KIPP AVE	07644	153700 137600 291300	976438	976438 00 976438	238575 238575 477150	250518 248770 499288	244110 244109 488219
34 11 072600	50X105 2S-B .1205	2	D'AMICO, JOSEPH 2-31 SUMMIT AVENUE FAIRLAWN, NJ 20 KIPP AVE	07410	153700 211400 365100	1223815	1223815 00 1223815	299017 299017 598034	313986 311795 625781	305954 305954 611908
34 13 072700	50X105 1S-F .1205	2	TRIM, PETAL 18 KIPP AVE LODI, NJ 18 KIPP AVE	00660 07644	138300 143900 282200	945934	945934 00 945934	231122 231122 462244	242692 240998 483690	236484 236483 472967
34 17 072800	.69AC 2S-B .6900	4A	SPENCER SAVINGS & LOAN ASSOC 611 RIVER DRIVE R.D.C.#3 ELMWOOD PARK, NJ 107 SO MAIN ST	07407	726100 647500 1373600	4604307	4604307 00 4604307	1124979 1124978 2249957	1181296 1173054 2354350	1151077 1151077 2302154
34 26 072900	50X100 1S-F .1148	2	VINCI, CHRISTOPHER & FRANCINE 11 MCKINLEY AVE LODI, NJ 11 MCKINLEY AVE	00672 07644	144000 182100 326100	1093087	1093087 00 1093087	267076 267076 534152	280446 278489 558935	273272 273272 546544
34 28 073000	50X100 1S-F .1148	2	JONES, DARREN 15 MCKINLEY AVE LODI, NJ 15 MCKINLEY AVE	07644	160000 96900 256900	861129	861129 00 861129	210401 210401 420802	220934 219393 440327	215283 215282 430565
34 30 073100	50X100 1S-F-1UG .1148	2	AGAPITO, ROBERT & DIANE 21 MCKINLEY AVE LODI, NJ 21 MCKINLEY AVE	00672 07644	160000 119900 279900	938225	938225 00 938225	229238 229238 458476	240714 239035 479749	234557 234556 469113
34 32 073200	50X100 1S-F-1UG .1148	2	PATEL, PRERANA V. & VIPUL G. 25 MCKINLEY AVE LODI, NJ 25 MCKINLEY AVE	07644	160000 111200 271200	909062	909062 00 909062	222113 222113 444226	233232 231604 464836	227266 227265 454531

5468800

18331417

00

25000

18306417

8945397

9361020

9153212

Block No. Lot No. Qualification Account No.	Land Dimensions Building Description Additional Lots Acreage	Prop. Class	Owner's Name Address City State Property Location	Billing Code Zip Code	Land Improvement Exemption Net Total	2024 Property Tax Special Dist	2024 Total Tax Deduction Net Tax	Amt.Billed 2024 1st Q 2nd Q Total	2nd Half 2024 3rd Q 4th Q Total	Preliminary 2025 Tax 1st Q 2nd Q Total
34 34 073300	50X100 1.5S-F-1UG .1148	2	SHARIF, OMAR 201 ROOSEVELT AVENUE LODI, NJ 29 MCKINLEY AVE	07644	160000 60000 220000	737440	737440 00 737440	180180 180180 360360	189200 187880 377080	184360 184360 368720
34 36 073400	50X100 1S-F .1148	2	MARRERO, NANCY 33 MCKINLEY AVE LODI, NJ 33 MCKINLEY AVE	07644	160000 188700 348700	1168842	1168842 00 1168842	285586 285585 571171	299882 297789 597671	292211 292210 584421
34 38 073500	75X100 1.5S-B-1UG .1722	2	LO IACONO, STEPHEN & DIANE 1 WHISPERING PINES DRIVE MAHWAH, NJ 39 MCKINLEY AVE	07430	177500 247500 425000	1424600	1424600 00 1424600	348075 348075 696150	365500 362950 728450	356150 356150 712300
35 1 073600	90X100 2S-B .2066	2	OSCAR, KETLANDE 182 PROSPECT STREET LODI, NJ 182 PROSPECT ST	07644	169200 269100 438300	1469182	1469182 00 1469182	358968 358968 717936	376938 374308 751246	367296 367295 734591
35 5 073700	.493 AC 1S-CB .4930	4A	CUCCIO, JOEL TRSTES/ETALS 9 ISLAND AVE.APT. 2104 MIAMI BEACH FL. 93 SO MAIN ST	33139	554500 610300 1164800	3904410	3904410 00 3904410	953972 953971 1907943	1001728 994739 1996467	976103 976102 1952205
35 7 073800	50X113 .1297	4A	CUCCIO, JOEL TRSTES/(ETALS) 9 ISLAND AVE. APTT 2104 MIAMI BEACH, FL SO MAIN ST	01369 33139	53600 9500 63100	211511	211511 00 211511	51679 51679 103358	54266 53887 108153	52878 52878 105756
35 16 073900	50X92 1.5S-F .1056	2	DE CANDIA, PANTALEO & YASMINA 17 KIPP AVE LODI, NJ 17 KIPP AVE	07644	134400 165200 299600	1004259	1004259 00 1004259	245373 245372 490745	257656 255858 513514	251065 251065 502130
35 18 074000	50X92 2S-F .1056	2	ESCOBAR, M ANDREA 21 KIPP AVE LODI, NJ 21 KIPP AVE	07644	149300 163700 313000	1049176	1049176 00 1049176	256347 256347 512694	269180 267302 536482	262294 262294 524588
36 1 074100	7500 SF 1S-F .1722	2	CORACHEA, GEMMA 26 LINCOLN PL LODI, NJ 26 LINCOLN PL	00660 07644	177400 212600 390000	1307280	1307280 00 1307280	319410 319410 638820	335400 333060 668460	326820 326820 653640
36 3 074200	50X100 1S-F .1148	2	GANDHI, DHANSUKH & CHANDRIKA 168 PROSPECT ST LODI, NJ 168 PROSPECT ST	07644	160000 141500 301500	1010628	1010628 00 1010628	246929 246928 493857	259290 257481 516771	252657 252657 505314
36 6 074300	50X100 1S-F .1148	2	CUOCO, FRANK & ANNE 16 LINCOLN PL LODI, NJ 16 LINCOLN PL	00672 07644	160000 140100 300100	1005935	1005935 00 1005935	245782 245782 491564	258086 256285 514371	251484 251484 502968
36 8 074400	.10AC 1S-CB .1000	2	RIBIERO, MANUEL M. & MARIA 14 LINCOLN PL LODI, NJ 14 LINCOLN PL	07644	139900 300400 440300	1475886	1475886 00 1475886	360606 360606 721212	378658 376016 754674	368972 368971 737943
36 10 074500	25X125 1S-CB .0717	4A	HSK MANAGEMENT LLC 63-65 SOUTH MAIN STREET LODI, NJ 63 SO MAIN ST	07644	140700 117700 258400	866157	866157 00 866157	211630 211629 423259	222224 220674 442898	216540 216539 433079
36 11 074600	25X117 2UG .0671	4A	HSK MANAGEMENT LLC 63-65 SOUTH MAIN ST LODI, NJ 65 SO MAIN ST	07644	120000 21600 141600	474643	474643 00 474643	115971 115970 231941	121776 120926 242702	118661 118661 237322

5104400

17109949

00

00

17109949

8361010

8748939

8554977

Block No. Lot No. Qualification Account No.	Land Dimensions Building Description Additional Lots Acreage	Prop. Class	Owner's Name Address City State Property Location	Billing Code Zip Code	Land Improvement Exemption Net Total	2024 Property Tax Special Dist	2024 Total Tax Deduction Net Tax	Amt.Billed 2024 1st Q 2nd Q Total	2nd Half 2024 3rd Q 4th Q Total	Preliminary 2025 Tax 1st Q 2nd Q Total
36 12 074700	.37AC 2S-CB .3700	4A	NUNNO, WILLIAM R. & KATHIE 45 ESSEX ST HACKENSACK, NJ 79 SO MAIN ST	07601	447300 486400 933700	3129762	3129762 00 3129762	764701 764700 1529401	802982 797379 1600361	782441 782440 1564881
36 18 074800	50X100 2S-F .1148	2	MARSHEH, FIRAS 8 PURITAN RD SHORT HILLS, NJ 18 ADAMS PL	07078	144000 266500 410500	1375996	1375996 00 1375996	336200 336199 672399	353030 350567 703597	343999 343999 687998
36 20 074900	50X100 2S-B .1148	2	SANGTANI (ETALS), NALINI 15 ADAMS PL LODI, NJ 15 ADAMS PL	07644 00660	160000 179600 339600	1138339	1138339 00 1138339	278133 278132 556265	292056 290018 582074	284585 284585 569170
36 22 075000	25X100 2S-F .0574	2	D'IMPERIO, PETER C (V) 176 PROSPECT ST LODI, NJ 176 PROSPECT ST	07644	128300 157900 286200	959342 V1	959342 -25000 934342	228148 228148 456296	239882 238164 478046	233586 233585 467171
36 23 075100	50X100 2S-F .1148	2	TAKATA, MILCA Y 172 PROSPECT ST LODI, NJ 172 PROSPECT ST	07644	160000 166000 326000	1092752	1092752 00 1092752	266994 266994 533988	280360 278404 558764	273188 273188 546376
36 25 075200	25X100 2S-F .0574	2	BUA, ANTHONY & LORRAINE K TRUSTEES 188 BELL AVE LODI, NJ 170 PROSPECT ST	07644	128300 142600 270900	908057 V1	908057 -25000 883057	215617 215617 431234	226724 225099 451823	220765 220764 441529
37 1 075300	50X100 1S-B-1UG .1148	2	BARTLETT, DONALD & SANDRA 144 PROSPECT ST LODI, NJ 144 PROSPECT ST	07644 00660	160000 226500 386500	1295548	1295548 00 1295548	316544 316543 633087	332390 330071 662461	323887 323887 647774
37 3 075400	50X100 2S-F .1148	2	38 CENTRAL AVE CO 38 CENTRAL AVE LODI, NJ 38 CENTRAL AVE	07644	160000 170800 330800	1108842	1108842 00 1108842	270926 270925 541851	284488 282503 566991	277211 277210 554421
37 5 075500	25X100 2S-B .0574	2	SAFONTE JR, CHARLES M 17 PROSPECT AVENUE ROCHELLE PARK, NJ 28 CENTRAL AVE	07662	142500 222700 365200	1224150	1224150 00 1224150	299099 299099 598198	314072 311880 625952	306038 306037 612075
37 6 075600	75X100 1.5S-B-2UG .1722	2	PEKIC, FRANO & DAVILA, VALERY VARGAS 24 CENTRAL AVENUE LODI, NJ 24 CENTRAL AVE	07644	177500 268600 446100	1495327	1495327 00 1495327	365356 365356 730712	383646 380969 764615	373832 373832 747664
37 9 075700	75X100 1.5S-F .1722	2	GONCALVES, ANTONIO & AURORA 27 CENTRAL AVE LODI, NJ 18 CENTRAL AVE	07644	177500 150400 327900	1099121	1099121 00 1099121	268550 268550 537100	281994 280027 562021	274781 274780 549561
37 12 075800	50X100 1S-F .1148	2	UEDA, MAKOTO & TOMOMI 14 CENTRAL AVE LODI, NJ 14 CENTRAL AVE	07644	144000 84100 228100	764591	764591 00 764591	186814 186814 373628	196166 194797 390963	191148 191148 382296
37 14 075900	108X50 2S-F .1240	4A	SZEWCZYK (ETALS), WITOLD 413 VILLAGE RD EAST PRINCETON NJ 6 CENTRAL AVE	08550 00660	232900 280000 512900	1719241	1719241 00 1719241	420065 420065 840130	441094 438017 879111	429811 429810 859621
37 16 076000	50X90 1S-F .1033	4A	MONTANA HOLDING CO LLC 801 EWING AVE FRANKLIN LAKES, NJ 47-49 SO MAIN ST	07417	170000 113000 283000	948616	948616 00 948616	231777 231777 463554	243380 241682 485062	237154 237154 474308

5447400

18259684

00

50000

18209684

8897843

9311841

9104845

Block No. Lot No. Qualification Account No.	Land Dimensions Building Description Additional Lots Acreage	Prop. Class	Owner's Name Address City State Property Location	Billing Code Zip Code	Land Improvement Exemption Net Total	2024 Property Tax Special Dist	2024 Total Tax Deduction Net Tax	Amt.Billed 2024 1st Q 2nd Q Total	2nd Half 2024 3rd Q 4th Q Total	Preliminary 2025 Tax 1st Q 2nd Q Total
37 18 076100	50X122 .1400	4A	MONTANA HOLDING CO LLC 801 EWING AVE FRANKLIN LAKES, NJ SO MAIN ST	07417	188700 11900 200600	672411	672411 00 672411	164292 164291 328583	172516 171312 343828	168103 168103 336206
37 20 076200	50X104 1S-S .1194	4A	NUNNO, WILLIAM R. & KATHIE 45 ESSEX ST HACKENSACK, NJ 53 SO MAIN ST	07601	232500 60500 293000	982136	982136 00 982136	239967 239967 479934	251980 250222 502202	245534 245534 491068
37 22 076300	40X100 1.5S-F-1UG .0918	2	MOFFITT, JEFFREY S 1 LINCOLN PLACE LODI, NJ 1 LINCOLN PL	07644	130100 94500 224600	752859	752859 00 752859	183948 183947 367895	193156 191808 384964	188215 188215 376430
37 24 076400	35X100 1.5S-F .0803	2	SWIECICKI, MARIA 13 LINCOLN PLACE LODI, NJ 13 LINCOLN PL	07644	149500 66600 216100	724367	724367 D1 -25000 699367	176986 176986 353972	173346 172049 345395	174842 174842 349684
37 25 076500	50X100 1S-F .1148	2	SONDEY, CASMIR 229 PULASKI AVENUE WALLINGTON, NJ 17 LINCOLN PL	07057	160000 89700 249700	836994	836994 00 836994	204505 204504 409009	214742 213243 427985	209249 209248 418497
37 27 076600	50X100 1S-F .1148	2	WARREN, RICHARD E. & ROSETTA 21 LINCOLN PL LODI, NJ 21 LINCOLN PL	07644	160000 176900 336900	1129289	1129289 00 1129289	275921 275921 551842	289734 287713 577447	282323 282322 564645
37 29 076700	50X100 1S-F-1UG .1148	2	AHMEMULIC, ALMIR & SELMA 156 PROSPECT ST LODI, NJ 156 PROSPECT ST	07644	160000 170200 330200	1106830	1106830 00 1106830	270434 270434 540868	283972 281990 565962	276708 276707 553415
37 31 076800	50X100 2S-F-2UG .1148	2	BERTONE, JUSTIN & CINDY 154 PROSPECT ST LODI, NJ 154 PROSPECT ST	07644	160000 235300 395300	1325046	1325046 00 1325046	323751 323751 647502	339958 337586 677544	331262 331261 662523
38 1 076900	100X75 1S-F .1722	2	MUSTAJAJ, TON & ROZE 124 PROSPECT ST LODI, NJ 124 PROSPECT ST	07644	177500 174900 352400	1181245	1181245 00 1181245	288616 288615 577231	303064 300950 604014	295312 295311 590623
38 4 077000	50X100 2S-F .1148	2	KING(ETAL), CHARLES 54 HUNTER ST LODI, NJ 54 HUNTER ST	07644	160000 215800 375800	1259682	1259682 00 1259682	307781 307780 615561	323188 320933 644121	314921 314920 629841
38 6 077100	75X100 2S-F .1722	2	IRIZARRY, HARRY & ROSE 1 LAFAYETTE PL LODI, NJ 1 LAFAYETTE PL	07644	177500 229600 407100	1364599	1364599 00 1364599	333415 333415 666830	350106 347663 697769	341150 341150 682300
38 9 077200	25X100 2S-F .0574	2	ROJAS, WILDE A. 8 LAFAYETTE PL LODI, NJ 8 LAFAYETTE PL	07644	128300 150800 279100	935543	935543 00 935543	228583 228583 457166	240026 238351 478377	233886 233886 467772
38 10 077300	25X100 2S-F .0574	2	STEWART, JAMES L & STELLA 10 LAFAYETTE PL LODI, NJ 10 LAFAYETTE PL	07644	128300 170800 299100	1002583	1002583 00 1002583	244963 244963 489926	257226 255431 512657	250646 250646 501292
38 11 077400	50X100 2S-F-C .1148	4C	12 LAFAYETTE, LLC 207 MARTHA AVENUE ELMWOOD PARK, NJ 12 LAFAYETTE PL	07407	160000 440000 600000	2011200	2011200 00 2011200	491400 491400 982800	516000 512400 1028400	502800 502800 1005600

4559900

15284784

00

25000

15259784

7469119

7790665

7629896

Block No. Lot No. Qualification Account No.	Land Dimensions Building Description Additional Lots Acreage	Prop. Class	Owner's Name Address City State Property Location	Billing Code Zip Code	Land Improvement Exemption Net Total	2024 Property Tax Special Dist	2024 Total Tax Deduction Net Tax	Amt.Billed 2024 1st Q 2nd Q Total	2nd Half 2024 3rd Q 4th Q Total	Preliminary 2025 Tax 1st Q 2nd Q Total
38 13 077500	50X100 2S-B-1UG .1148	2	CARCANO, BRANDON 21 CENTRAL AVENUE LODI, NJ 21 CENTRAL AVE	07644	160000 167500 327500	1097780	1097780 00 1097780	268223 268222 536445	281650 279685 561335	274445 274445 548890
38 15 077600	50X100 1S-S .1148	2	GONCALVES, ANTONIO & AURORA 27 CENTRAL AVE LODI, NJ 27 CENTRAL AVE	07644	160000 142800 302800	1014986	1014986 00 1014986	247994 247993 495987	260408 258591 518999	253747 253746 507493
38 17 077700	50X100 2S-S .1148	2	BLANDON, GILDARDO 33 CENTRAL AVE LODI, NJ 33 CENTRAL AVE	07644 00660	160000 170100 330100	1106495	1106495 00 1106495	270352 270352 540704	283886 281905 565791	276624 276624 553248
38 19 077800	50X100 2S-S-1UG .1148	2	ORLOWSKI, PAWEL & BOZENA 35 CENTRAL AVE LODI, NJ 35 CENTRAL AVE	07644 00660	160000 170500 330500	1107836	1107836 00 1107836	270680 270679 541359	284230 282247 566477	276959 276959 553918
38 21 077900	50X100 1S-F .1148	2	ALBAY, IRFAN 137 PROSPECT ST LODI, NJ 137 PROSPECT ST	07644	160000 126400 286400	960013	960013 00 960013	234562 234561 469123	246304 244586 490890	240004 240003 480007
38 23 078000	50X100 1S-F .1148	2	CHOWDHURY, AHMED 128 PROSPECT ST LODI, NJ 128 PROSPECT ST	07644 00660	160000 150300 310300	1040126	1040126 00 1040126	254136 254136 508272	266858 264996 531854	260032 260031 520063
39 1 078100	75X100 1S-F .1722	2	REIS, JOSEPH D. & ILDA A. 80 HUNTER ST LODI, NJ 80 HUNTER ST	07644	177500 322500 500000	1676000	1676000 00 1676000	409500 409500 819000	430000 427000 857000	419000 419000 838000
39 4 078200	50X100 2S-F .1148	2	DIANUZZO, GERALDINE 74 HUNTER ST LODI, NJ 74 HUNTER ST	07644	160000 114500 274500	920124 S1	920124 -25000 895124	218566 218565 437131	229820 228173 457993	223781 223781 447562
39 6 078300	50X100 1S-F-2UG .1148	2	YATES, DEBRA & STACY 121 PROSPECT ST LODI, NJ 121 PROSPECT ST	07644	160000 159700 319700	1071634	1071634 00 1071634	261835 261834 523669	274942 273023 547965	267909 267908 535817
39 8 078400	50X100 2S-B-2UG .1148	2	SANTASIERO, JOHN T & CAROLANN 125 PROSPECT ST LODI, NJ 125 PROSPECT ST	07644	160000 222700 382700	1282810	1282810 00 1282810	313432 313431 626863	329122 326825 655947	320703 320702 641405
39 10 078500	50X112 1S-F .1286	2	SANTASIERO, JOHN T & CAROLANN 127 PROSPECT ST LODI, NJ 127 PROSPECT ST	07644 00660	164400 165300 329700	1105154	1105154 00 1105154	270025 270024 540049	283542 281563 565105	276289 276288 552577
39 12 078600	50X112 1.5S-B .1286	2	RODRIGUEZ, JUAN C 135 PROSPECT ST LODI, NJ 135 PROSPECT ST	07644 00660	164400 255100 419500	1406164	1406164 00 1406164	343571 343570 687141	360770 358253 719023	351541 351541 703082
39 14 078700	50X100 1.5S-F .1148	2	LOPEZ, DELMIRO & YOLANDA 39 CENTRAL AVE LODI, NJ 39 CENTRAL AVE	07644 00660	160000 212400 372400	1248285	1248285 00 1248285	304996 304995 609991	320264 318030 638294	312072 312071 624143
39 16 078800	62X100 1.5S-B .1423	2	45 CENTRAL AVE CO. 45 CENTRAL AVE LODI, NJ 45 CENTRAL AVE	07644	168800 268800 437600	1466835 V1	1466835 -25000 1441835	352145 352144 704289	370086 367460 737546	360459 360459 720918

4923700

16504242

00

50000

16454242

8040023

8414219

8227123

Block No. Lot No. Qualification Account No.	Land Dimensions Building Description Additional Lots Acreage	Prop. Class	Owner's Name Address City State Property Location	Billing Code Zip Code	Land Improvement Exemption Net Total	2024 Property Tax Special Dist	2024 Total Tax Deduction Net Tax	Amt.Billed 2024 1st Q 2nd Q Total	2nd Half 2024 3rd Q 4th Q Total	Preliminary 2025 Tax 1st Q 2nd Q Total
39 19 078900	62X100 1S-F .1423	2	SANCHEZ, MIGUEL & MARGIE 49 CENTRAL AVE LODI, NJ 49 CENTRAL AVE	00660 07643	168800 127300 296100	992527	992527 00	242506 242506 485012	254646 252869 507515	248132 248132 496264
39 21 079000	50X100 1S-F-1UG .1148	2	BLINT (ETAL), DAVID 53 CENTRAL AVE LODI, NJ 53 CENTRAL AVE	00660 07644	160000 135000 295000	988840	988840 00	241605 241605 483210	253700 251930 505630	247210 247210 494420
39 23 079100	50X112 1S-F-1UG .1286	2	CALLARI, LEONARD & BARBARA 18 ROOSEVELT AVE LODI, NJ 18 ROOSEVELT AVE	07644	164400 83300 247700	830290	830290 00	202867 202866 405733	213022 211535 424557	207573 207572 415145
39 25 079200	50X112 1S-F .1286	2	REIS (ETAL), KAREN 16 ROOSEVELT AVE LODI, NJ 16 ROOSEVELT AVE	02640 07644	164400 223200 387600	1299235	1299235 00	317445 317444 634889	333336 331010 664346	324809 324809 649618
40 2 079300	50X112 1S-F .1286	2	SANCHEZ, SPARROW JAMES ETAL 155 PROSPECT ST LODI, NJ 155 PROSPECT ST	07644	164400 100100 264500	886604	886604 00	216626 216625 433251	227470 225883 453353	221651 221651 443302
40 4 079400	25X112 2S-F .0643	2	GUTIERREZ, LUIS & GARCIA, LESLIE 157 PROSPECT ST LODI, NJ 157 PROSPECT ST	07644	130200 131200 261400	876213	876213 00	214087 214086 428173	224804 223236 448040	219054 219053 438107
40 5 079500	50X112 1.5S-B .1286	2	OSMANI, FISNIK & SYDETITA 163 PROSPECT STREET LODI, NJ 163 PROSPECT ST	07644	164400 223500 387900	1300241	1300241 00	317690 317690 635380	333594 331267 664861	325061 325060 650121
40 7 079600	62X112 2S-F .1594	2	OSMANI, FISNIK & SYDERITA 175 PROSPECT ST LODI, NJ 175 PROSPECT ST	07644	174200 255000 429200	1438678	1438678 00	351515 351515 703030	369112 366536 735648	359670 359669 719339
40 10 079700	50X112 2S-F .1286	2	RODRIGUEZ, RAFAEL & MARY 177 PROSPECT ST LODI, NJ 177 PROSPECT ST	07644	164400 188500 352900	1182921	1182921 00	289025 289025 578050	303494 301377 604871	295731 295730 591461
40 12 079800	62X112 2S-F-2UG .1594	2	LA GRECA, PHYLLIS & FRANK 179 PROSPECT ST LODI, NJ 179 PROSPECT ST	07644	174200 184800 359000	1203368	1203368 00	294021 294021 588042	308740 306586 615326	300842 300842 601684
40 14 079900	50X112 1.5S-F .1286	2	LUONGO, ROSANNA 183 PROSPECT ST LODI, NJ 183 PROSPECT ST	07644	164400 200600 365000	1223480	1223480 00	298935 298935 597870	313900 311710 625610	305870 305870 611740
40 16 080000	.115AC 1S-B .1150	2	SAMSUZZOHA, AFM & AFRIN, SUBRONA 185 PROSPECT ST LODI, NJ 185 PROSPECT ST	07644	160100 259200 419300	1405494	1405494 00	343407 343407 686814	360598 358082 718680	351374 351373 702747
40 17.02 080100	41X83 2S-F .0781	2	GALLARDO, DANNY 25 KIPP AVE LODI, NJ 25 KIPP AVE	00660 07644	141300 156200 297500	997220	997220 00	243653 243652 487305	255850 254065 509915	249305 249305 498610
40 19 080200	37X112 2S-F-1UG .0951	2	TEJADA, ADRIAN 29 KIPP AVE LODI, NJ 29 KIPP AVE	07644	131600 85300 216900	727049	727049 00	177641 177641 355282	186534 185233 371767	181763 181762 363525

4580000

15352160

00

00

15352160

7502041

7850119

7676083

Block No. Lot No. Qualification Account No.	Land Dimensions Building Description Additional Lots Acreage	Prop. Class	Owner's Name Address City State Property Location	Billing Code Zip Code	Land Improvement Exemption Net Total	2024 Property Tax Special Dist	2024 Total Tax Deduction Net Tax	Amt.Billed 2024 1st Q 2nd Q Total	2nd Half 2024 3rd Q 4th Q Total	Preliminary 2025 Tax 1st Q 2nd Q Total
40 21 080300	47X112 .1208	2	ACHARYA,RUP REKHA SHAH 33 KIPP AVE LODI, NJ 33 KIPP AVE.	07644	153700 314500 468200	1569406	1569406 00	383456 383456 766912	402652 399842 802494	392352 392351 784703
40 22 080400	40X112 1.5S-F .1028	2	KUZMANOSKI, STEVEN & VALENTINA 39 KIPP AVENUE LODI, NJ 39 KIPP AVE	07644	148500 256100 404600	1356219	1356219 00	331368 331367 662735	347956 345528 693484	339055 339055 678110
40 24 080500	35X112 2S-S-2UG .0900	2	PRECIADO, KELVIN & VILLACIS, SOFIA 41 KIPP AVE LODI, NJ 41 KIPP AVE	07644	144700 142700 287400	963365	963365 00	235381 235380 470761	247164 245440 492604	240842 240841 481683
40 25 080600	25X112 2S-F .0643	2	LUTERZO,JOSEPH & ROSALIE 43 KIPP AVE LODI, NJ 43 KIPP AVE	07644	123600 191600 315200	1056550	1056550 00	258149 258149 516298	271072 269180 540252	264138 264137 528275
40 26 080700	50X112 2S-S .1286	2	DUVA,MILDRED 78 ROOSEVELT AVE LODI, NJ 78 ROOSEVELT AVE	07644	164400 275600 440000	1474880	1474880 00	360360 360360 720720	378400 375760 754160	368720 368720 737440
40 28 080800	50X112 1S-F .1286	2	SOSA, CARLOS D & ESPINAL, ROSEMARY 74 ROOSEVELT AVE LODI, NJ 74 ROOSEVELT AVE	07644	164400 115800 280200	939230	939230 00	229484 229484 458968	240972 239290 480262	234808 234807 469615
40 30 080900	50X112 1.5S-B .1286	2	SERGI,MARY ANN(D)& ARTHUR J.SR 60 ROOSEVELT AVE LODI, NJ 60 ROOSEVELT AVE	07644	164400 198200 362600	1215435 D1	1215435 -25000 1190435	290720 290719 581439	305586 303410 608996	297609 297609 595218
40 32 081000	50X112 1S-F .1286	2	CEVALLOS,DAVID B & PATRICIA 54 ROOSEVELT AVE LODI, NJ 54 ROOSEVELT AVE	00660 07644	164400 125900 290300	973086	973086 00	237756 237756 475512	249658 247916 497574	243272 243271 486543
40 34 081100	50X112 1.5S-B .1286	2	PUNTER, ANTHONY 52 ROOSEVELT AVE LODI, NJ 52 ROOSEVELT AVE	00660 07644	164400 198100 362500	1215100	1215100 00	296888 296887 593775	311750 309575 621325	303775 303775 607550
40 36 081200	50X112 2S-F .1286	2	KOBSENSKI,GARRY & THERESA 48 ROOSEVELT AVE LODI, NJ 48 ROOSEVELT AVE	07644	164400 108800 273200	915766	915766 00	223751 223751 447502	234952 233312 468264	228942 228941 457883
40 38 081300	50X112 1S-F .1286	2	ROSELLI,LINDA 46 ROOSEVELT AVE LODI, NJ 46 ROOSEVELT AVE	00660 07644	164400 100400 264800	887610	887610 00	216872 216871 433743	227728 226139 453867	221903 221902 443805
40 40 081400	50X112 2S-B-1UG .1286	2	PALADINO,ROSARIO & PATRICIA 40 ROOSEVELT AVE LODI, NJ 40 ROOSEVELT AVE	07644	164400 152900 317300	1063590	1063590 00	259869 259869 519738	272878 270974 543852	265898 265897 531795
40 41.01 081500	50X112 2S-F-1UG .1286	2	WARCHOL, ALISON 38 ROOSEVELT AVE LODI, NJ 38 ROOSEVELT AVE	07644	164400 235500 399900	1340465 W1	1340465 -25000 1315465	321268 321268 642536	337664 335265 672929	328867 328866 657733
40 42 081600	50X100 2S-F-1UG .1148	2	CHAND,AMIT K & ARUN K 56 CENTRAL AVE LODI, NJ 56 CENTRAL AVE	07644	160000 103100 263100	881911	881911 00	215479 215479 430958	226266 224687 450953	220478 220478 440956

4729300

15852613

00

50000

15802613

7721597

8081016

7901309

Block No. Lot No. Qualification Account No.	Land Dimensions Building Description Additional Lots Acreage	Prop. Class	Owner's Name Address City State Property Location	Billing Code Zip Code	Land Improvement Exemption Net Total	2024 Property Tax Special Dist	2024 Total Tax Deduction Net Tax	Amt.Billed 2024 1st Q 2nd Q Total	2nd Half 2024 3rd Q 4th Q Total	Preliminary 2025 Tax 1st Q 2nd Q Total
40 42.01 081700	50X100 2S-F-1UG .1148	2	COLLINS, WILLIAM & CHRISTINE 42 CENTRAL AVE LODI, NJ 42 CENTRAL AVE	00672 07644	160000 151400 311400	1043813	1043813 00 1043813	255037 255036 510073	267804 265936 533740	260954 260953 521907
40 43 081800	4375 SF 2S-F .1004	2	RODRIGUEZ, JONATHAN & NUNEZ, ALBA 40 CENTRAL AVE LODI, NJ 40 CENTRAL AVE	07644	155500 264200 419700	1406834	1406834 00 1406834	343735 343734 687469	360942 358423 719365	351709 351708 703417
40 44.02 081900	75X75 2S-F .1291	2	LATONA (ETALS), CHERYL L(S) 147 PROSPECT ST LODI, NJ 147 PROSPECT ST	00597 07644	164400 252600 417000	1397784	1397784 S1 -50000 VI 1347784	329023 329023 658046	346120 343618 689738	336946 336946 673892
40 45 082000	.09AC 2S-F .0900	2	GARCIA, LUISA K. & PEREZ, BRANDOR 149 PROSPECT ST LODI, NJ 149 PROSPECT ST	07644	152400 150500 302900	1015321	1015321 00 1015321	247502 247502 495004	261067 259250 520317	253831 253830 507661
40 46 C000A 082100	.0000	2	MOURKAKOS, PANAGLOTI & IRENE 151 PROSPECT STREET LODI, NJ 151 PROSPECT ST UNIT A	07644	87100 257000 344100	1153423	1153423 00 1153423	281818 281818 563636	295926 293861 589787	288356 288356 576712
40 46 C000B 082100	.0000	2	KONEY, AYORKOR 151 PROSPECT STREET B LODI, NJ 151 PROSPECT ST UNIT B	07644	87100 257000 344100	1153423	1153423 00 1153423	281818 281818 563636	295926 293861 589787	288356 288356 576712
41 1.01 082200	4361 SF 1S-F .1001	2	NIKOLOPOULOS, MARIA 80 KIPP AVE LODI, NJ 80 KIPP AVE	07644	147700 102500 250200	838670	838670 00 838670	204914 204914 409828	215172 213670 428842	209668 209667 419335
41 3 082300	6139 SF 1S-B-2UG .1409	2	PATEL, PRAKASH & NIRU 76 KIPP AVE LODI, NJ 76 KIPP AVE	07644	159300 138300 297600	997555	997555 00 997555	243735 243734 487469	255936 254150 510086	249389 249389 498778
41 5 082400	50X105 1S-F .1205	2	TIRICO, PASQUALE 70 KIPP AVE LODI, NJ 70 KIPP AVE	07644	153700 205100 358800	1202698	1202698 00 1202698	293858 293857 587715	308568 306415 614983	300675 300674 601349
41 7 082500	50X105 1S-F-2UG .1205	2	JOHNSON, SUSAN & INAIL 66 KIPP AVE LODI, NJ 66 KIPP AVE	07644	153700 172600 326300	1093758	1093758 00 1093758	267240 267240 534480	280618 278660 559278	273440 273439 546879
41 9 082600	50X105 1S-F-2UG .1205	2	ALLGEIER, ARTHUR & PATRICIA 64 KIPP AVE LODI, NJ 64 KIPP AVE	02640 07644	153700 135400 289100	969063	969063 00 969063	236773 236773 473546	248626 246891 495517	242266 242266 484532
41 11 082700	50X105 1S-F .1205	2	ZHENG, QIN 154 NORWOOD AVE. #A LODI, NJ 60 KIPP AVE	00660 07644	153700 100600 254300	852414	852414 00 852414	208272 208272 416544	218698 217172 435870	213104 213103 426207
41 13 082800	75X105 2S-F .1808	2	AYON, KAREN & ALONSO, FANNY & JAMES 54 KIPP AVE LODI, NJ 54 KIPP AVE	07644	171100 268100 439200	1472198	1472198 00 1472198	359705 359705 719410	377712 375076 752788	368050 368049 736099
41 16 082900	45X105 1S-F .1085	2	MICHAEL, ADEL 241 BEECH COURT RIVER EDGE, NJ 48 KIPP AVE	07661	150200 111800 262000	878224	878224 00 878224	214578 214578 429156	225320 223748 449068	219556 219556 439112

4616700

15475178

00

50000

15425178

7536012

7889166

7712592

Block No. Lot No. Qualification Account No.	Land Dimensions Building Description Additional Lots Acreage	Prop. Class	Owner's Name Address City State Property Location	Billing Code Zip Code	Land Improvement Exemption Net Total	2024 Property Tax Special Dist	2024 Total Tax Deduction Net Tax	Amt.Billed 2024 1st Q 2nd Q Total	2nd Half 2024 3rd Q 4th Q Total	Preliminary 2025 Tax 1st Q 2nd Q Total
41 18 083000	52.5X80 1S-F-G2 .0964	2	POLISSE, ROBERT & LINDA MAE 64 B NORTH FARVIEW AVE PARAMUS, NJ 95 ROOSEVELT AVE	07652	154400 218900 373300	1251302	1251302 00 1251302	305733 305733 611466	321038 318798 639836	312826 312825 625651
41 18.01 083001	52.5X80 1S-F-G2 .0964	2	POLISSE, ROBERT & LINDA MAE 65 B NORTH FARVIEW AVE PARAMUS, NJ 97 ROOSEVELT AVE	07652	154400 232500 386900	1296889	1296889 00 1296889	316871 316871 633742	332734 330413 663147	324223 324222 648445
41 21 083100	50X100 2S-F-3UG .1148	2	ABILITATO (ETALS), AGOSTINO 43 MCKINLEY AVE LODI, NJ 43 MCKINLEY AVE	07644	160000 209300 369300	1237894	1237894 00 1237894	302457 302457 604914	317598 315382 632980	309474 309473 618947
41 23 083200	50X100 1S-B .1148	2	GUARINO, MARILYN (S) 49 MCKINLEY AVE LODI, NJ 49 MCKINLEY AVE	07644	160000 120400 280400	939901	939901 S1 -25000 914901	223398 223397 446795	234894 233212 468106	228726 228725 457451
41 25 083300	50X100 1S-B .1148	2	BARTOLONI, JOSEPH & SHARON L. 51 MCKINLEY AVE LODI, NJ 51 MCKINLEY AVE	07644	160000 123600 283600	950627	950627 00 950627	232269 232268 464537	243896 242194 486090	237657 237657 475314
41 27 083400	75X100 1.5S-B-2UG .1722	2	EMMUEL, DAWOOD 55 MCKINLEY AVE LODI, NJ 55 MCKINLEY AVE	07644	177500 201900 379400	1271749	1271749 00 1271749	310729 310728 621457	326284 324008 650292	317938 317937 635875
41 30 083500	75X100 1.5S-B .1722	2	FOCARINO, LOUIS V. & NANCY 65 MCKINLEY AVE LODI, NJ 65 MCKINLEY AVE	07644	177500 168300 345800	1159122	1159122 00 1159122	283211 283210 566421	297388 295313 592701	289781 289780 579561
41 33 083600	75X100 2S-B .1722	2	CHAN, LISHEUN 69 MCKINLEY AVE LODI, NJ 69 MCKINLEY AVE	07644	177500 255100 432600	1450075	1450075 00 1450075	354300 354299 708599	372036 369440 741476	362519 362519 725038
41 36 083700	75X100 2S-B .1722	2	LISA, VINCENT M & PEARL 77 MCKINLEY AVE LODI, NJ 77 MCKINLEY AVE	07644	177500 342700 520200	1743710	1743710 00 1743710	426044 426044 852088	447372 444250 891622	435928 435927 871855
41 39 083800	50X100 2S-B .1148	2	JANOTS (ETALS), CARMELA (LE) (S) 81 MCKINLEY AVE LODI, NJ 81 MCKINLEY AVE	07644	160000 147800 307800	1031746	1031746 S1 -25000 1006746	245839 245838 491677	258458 256611 515069	251687 251686 503373
42 1 083900	50X100 2S-F .1148	2	PLAITIS, ANDREAS & DILLIS, MARIA 72 CENTRAL AVE LODI, NJ 72 CENTRAL AVE	07644	160000 266600 426600	1429963	1429963 00 1429963	349386 349385 698771	366876 364316 731192	357491 357491 714982
42 3 084000	75X100 2S-B .1722	2	LEVINE, MARIA RIBEIRO ETAL 14 LINCOLN PLACE LODI, NJ 68 CENTRAL AVE	07644	177500 319500 497000	1665944	1665944 00 1665944	407043 407043 814086	427420 424438 851858	416486 416486 832972
42 6 084100	50X100 2S-F-2UG .1148	2	MONICO, ROBERT C. (V) MARTHA L. 62 CENTRAL AVE LODI, NJ 62 CENTRAL AVE	07644	160000 102500 262500	879900	879900 V1 -25000 854900	208738 208737 417475	219500 217925 437425	213725 213725 427450
42 8 084200	50X100 2S-F-1UG .1148	2	MONCAYO, PEGGY M 60 CENTRAL AVE LODI, NJ 60 CENTRAL AVE	00660 07644	160000 129700 289700	971074	971074 00 971074	237265 237264 474529	249142 247403 496545	242769 242768 485537

5155100

17279896

00

75000

17204896

8406557

8798339

8602451

Block No. Lot No. Qualification Account No.	Land Dimensions Building Description Additional Lots Acreage	Prop. Class	Owner's Name Address City State Property Location	Billing Code Zip Code	Land Improvement Exemption Net Total	2024 Property Tax Special Dist	2024 Total Tax Deduction Net Tax	Amt.Billed 2024 1st Q 2nd Q Total	2nd Half 2024 3rd Q 4th Q Total	Preliminary 2025 Tax 1st Q 2nd Q Total
42 10 084300	75X112 2S-F-1UG .1928	2	MANGINELLI, AMANDA ROSA&GIUSEPPE 37 ROOSEVELT AVENUE LODI, NJ 37 ROOSEVELT AVE	07644	186000 233800 419800	1407170	1407170 00 1407170	343817 343816 687633	361028 358509 719537	351793 351792 703585
42 13 084400	50X112 1.5S-F .1286	2	NUNEZ, CONRADO& SONIA & ALEJANDRO 41 ROOSEVELT AVE LODI, NJ 41 ROOSEVELT AVE	07604	164400 281900 446300	1495998	1495998 00 1495998	365520 365520 731040	383818 381140 764958	374000 373999 747999
42 15 084500	62X112 1.5S-B .1594	2	SALOMON, MARISOL & KAREL 45 ROOSEVELT AVE LODI, NJ 45 ROOSEVELT AVE	00597 07644	174200 185500 359700	1205714	1205714 00 1205714	294595 294594 589189	309342 307183 616525	301429 301428 602857
42 18 084600	87X112 1.5S-B .2237	2	RIOTTO, VINCENT & MARIE 120 CENTRAL AVE LODI, NJ 53 ROOSEVELT AVE	07644	193900 207100 401000	1344152	1344152 00 1344152	328419 328419 656838	344860 342454 687314	336038 336038 672076
42 21 084700	75X112 1S-F .1928	2	MARTINS, JOSE GOMES & JACINTA 6 BLANCHFIELD COURT HOBOKUS, NEW JERSEY 57 ROOSEVELT AVE	07423	184100 274000 458100	1535551	1535551 00 1535551	375184 375184 750368	393966 391217 785183	383888 383888 767776
42 24 084800	50X112 2S-F .1286	2	LISNOW, JESSE&ALIEJA&HAL 63 ROOSEVELT AVE LODI, NJ 63 ROOSEVELT AVE	07644	164400 379400 543800	1822818	1822818 00 1822818	445373 445372 890745	467668 464405 932073	455705 455704 911409
42 26 084900	50X112 1S-F .1286	2	COBAN, ERCAN & PINAR 88 WINDING WAY WOODCLIFF LAKE, NJ 81 ROOSEVELT AVE	07677	164400 26600 191000	640232	640232 00 640232	156429 156429 312858	164260 163114 327374	160058 160058 320116
42 28 085000	50X111 1.5S-F .1274	2	COBAN, ABID A(ABDULLAH) & GULZAR 45 KIPP AVE LODI, NJ 45 KIPP AVE	07644	155900 223900 379800	1273090	1273090 00 1273090	311057 311056 622113	326628 324349 650977	318273 318272 636545
42 30 085100	75X111 1S-F .1911	2	COBAN, ERCAN 88 WINDING WAY WOODCLIFF LAKE, NJ 49 KIPP AVE	07677	174400 257400 431800	1447394	1447394 00 1447394	353645 353644 707289	371348 368757 740105	361849 361848 723697
42 33 085200	50X111 1.5S-F-1UG .1274	2	PERAINO, VICTOR & GAIL A 57 KIPP AVE LODI, NJ 57 KIPP AVE	00597 07644	155800 168800 324600	1088059	1088059 00 1088059	265848 265847 531695	279156 277208 556364	272015 272015 544030
42 35 085300	50X111 1S-F-1UG .1274	2	HASCUP, HENRY & JOYCE 59 KIPP AVE LODI, NJ 59 KIPP AVE	00045 07644	155800 274500 430300	1442366	1442366 00 1442366	352416 352416 704832	370058 367476 737534	360592 360591 721183
42 37 085400	75X112 1S-B-1UG .1928	2	NARDINO, MICHAEL J. 80 HILLCREST AVE LODI, NJ 80 HILLCREST AVE	07644	184100 266200 450300	1509406	1509406 00 1509406	368796 368796 737592	387258 384556 771814	377352 377351 754703
42 40 085500	40X112 1S-B-1UG .1028	2	SCARCELLA, SALVATORE (V) & CLAIRE 62 HILLCREST AVE LODI, NJ 62 HILLCREST AVE	07644	156500 189600 346100	1160127 v1	1160127 -25000 1135127	277206 277206 554412	291396 289319 580715	283782 283782 567564
42 42 085600	35X112 1S-B .0900	2	MYGEN LTD LIABILITY CO 100 CANAL POINTE BLVD#108 PRINCETON, NJ 60 HILLCREST AVE	08540	137300 237500 374800	1256330	1256330 00 1256330	306962 306961 613923	322328 320079 642407	314083 314082 628165

5557400

18628407

00

25000

18603407

9090527

9512880

9301705

Block No. Lot No. Qualification Account No.	Land Dimensions Building Description Additional Lots Acreage	Prop. Class	Owner's Name Address City State Property Location	Billing Code Zip Code	Land Improvement Exemption Net Total	2024 Property Tax Special Dist	2024 Total Tax Deduction Net Tax	Amt.Billed 2024 1st Q 2nd Q Total	2nd Half 2024 3rd Q 4th Q Total	Preliminary 2025 Tax 1st Q 2nd Q Total
42 43 085700	50X112 1S-CB-2UG .1286	2	ST.GEORGE,RICHARD P. 114 COLUMBIA AVE CRANFORD, NJ 56 HILLCREST AVE	07016	164400 141300 305700	1024706	1024706 00 1024706	250369 250368 500737	262902 261067 523969	256177 256176 512353
42 45 085800	50X112 1S-B-2UG .1286	2	RACHELSKI,THOMAS & ELIZABETH 52 HILLCREST AVE LODI, NJ 52 HILLCREST AVE	07644	164400 159800 324200	1086718 v1	1086718 -25000 1061718	259270 259270 518540	272562 270616 543178	265430 265429 530859
42 47 085900	75X112 1S-CB-1UG .1928	2	MOHTARAM, ALI REZA 48 HILLCREST AVENUE LODI, NJ 48 HILLCREST AVE	07644	184100 345900 530000	1776560	1776560 00 1776560	434070 434070 868140	455800 452620 908420	444140 444140 888280
42 50 086000	50X112 1S-F-2AG .1286	2	ISABEL, CARLOS M (ETAL) 42 HILLCREST AVENUE LODI, NJ 42 HILLCREST AVE	07644	164400 301600 466000	1562032	1562032 00 1562032	381654 381654 763308	400760 397964 798724	390508 390508 781016
42 52 086100	75X112 1S-CB-2UG .1928	2	PISCITELLO,GARY L. & SANDRA 36 HILLCREST AVE LODI, NJ 36 HILLCREST AVE	07644	184100 225800 409900	1373985	1373985 00 1373985	335708 335708 671416	352514 350055 702569	343497 343496 686993
43 1 086200	100X50 2S-F .1148	2	TELESCA, RONALD J & KAREN A 126 GROVE ST LODI, NJ 126 GROVE ST	00660 07644	160000 155000 315000	1055880	1055880 00 1055880	257985 257985 515970	270900 269010 539910	263970 263970 527940
43 3 086300	50X100 2S-F-1UG .1148	2	DE SIERVO, JOSEPH T. JR. & LISA M. 88 CENTRAL AVE LODI, NJ 88 CENTRAL AVE	00660 07644	160000 189100 349100	1170183	1170183 00 1170183	285913 285913 571826	300226 298131 598357	292546 292546 585092
43 5 086400	45X100 1S-F .1033	2	JIMENEZ, ARIADNIE I ETALS 84 CENTRAL AVENUE LODI, NJ 84 CENTRAL AVE	07644	156500 157500 314000	1052528	1052528 00 1052528	257166 257166 514332	270040 268156 538196	263132 263132 526264
43 7 086600	50X80 2S-F .0918	2	LO DICO, PETER 633 SADDLE RIVER RD SADDLE BROOK, NJ 27 HILLCREST AVE	07663	153000 127400 280400	939901	939901 00 939901	229648 229647 459295	241144 239462 480606	234976 234975 469951
43 8 086500	50X80 1S-F .0918	2	PEREZ, IGNACIO ARTURO ETAL 31 HILLCREST AVE LODI, NJ 31 HILLCREST AVE	07644	153000 134700 287700	964370	964370 00 964370	235627 235626 471253	247422 245695 493117	241093 241092 482185
43 10 086700	50X100 1S-F .1148	2	WILLIAMSON, LEEBERT A & ANN MARIE 35 HILLCREST AVENUE LODI, NJ 35 HILLCREST AVE	07644	160000 136200 296200	992862	992862 00 992862	242588 242588 485176	254732 252954 507686	248216 248215 496431
43 12 086800	50X125 1S-F .1435	2	CACERES, BRYAN J. 41 HILLCREST AVENUE LODI, NEW JERSEY 41 HILLCREST AVE	00660 07644	168800 340000 508800	1705498	1705498 00 1705498	416708 416707 833415	437568 434515 872083	426375 426374 852749
43 14 086900	50X112 1S-F .1286	2	GHOBRIL, MEDHAT G & ABO SEIF, R.M 43 HILLCREST AVE LODI, NJ 43 HILLCREST AVE	01003 07644	164400 110600 275000	921800	921800 00 921800	225225 225225 450450	236500 234850 471350	230450 230450 460900
43 16 087000	50X112 2S-F-2UG .1286	2	BERBERI (ETAL), ERMELINDA 325 SPRINGFIELD AVENUE HASBROUK HEIGHTS, NJ 47 HILLCREST AVE	00660 07604	164400 159800 324200	1086718	1086718 00 1086718	265520 265520 531040	278812 276866 555678	271680 271679 543359

4986200

16713741

00

25000

16688741

8154898

8533843

8344372

Block No. Lot No. Qualification Account No.	Land Dimensions Building Description Additional Lots Acreage	Prop. Class	Owner's Name Address City State Property Location	Billing Code Zip Code	Land Improvement Exemption Net Total	2024 Property Tax Special Dist	2024 Total Tax Deduction Net Tax	Amt.Billed 2024 1st Q 2nd Q Total	2nd Half 2024 3rd Q 4th Q Total	Preliminary 2025 Tax 1st Q 2nd Q Total
43 18 087100	50X112 1S-F .1286	2	CAKE, REDIAN & BESA 51 HILLCREST AVE LODI, NJ 51 HILLCREST AVE	07644	164400 230700 395100	1324375	1324375 00 1324375	323587 323587 647174	339786 337415 677201	331094 331094 662188
43 20 087200	50X112 1S-F .1286	2	EISELE, RICHARD C. 492 CEDAR LANE PARAMUS, NJ 55 HILLCREST AVE	07652	164400 258600 423000	1417896	1417896 00 1417896	346437 346437 692874	363780 361242 725022	354474 354474 708948
43 22 087300	25X112 2S-F .0643	2	KOLAKOVIC, MUMIN & MALICA 59 HILLCREST AVE LODI, NJ 59 HILLCREST AVE	07644	130200 152300 282500	946940	946940 00 946940	231368 231367 462735	242950 241255 484205	236735 236735 473470
43 23 087400	50X112 1S-F .1286	2	YESILYURT, ISKENDER & ANA 197 CRESCENT AVENUE WYCKOFF, NJ 73 HILLCREST AVE	07481 00672	164400 276800 441200	1478902	1478902 00 1478902	361343 361343 722686	379432 376784 756216	369726 369725 739451
43 25 087500	75X112 2S-F .1928	2	RODRIGUES, JOSEPH J & DARLENE CHINNI- 79 HILLCREST AVE LODI, NJ 79 HILLCREST AVE	07644	184100 260000 444100	1488623	1488623 00 1488623	363718 363718 727436	381926 379261 761187	372156 372156 744312
43 28 087600	50X111 1S-F .1274	2	TADROS, GUIRGUIS S & RAWA 63 KIPP AVE LODI, NJ 63 KIPP AVE	07644 00660	155800 113000 268800	901018	901018 00 901018	220148 220147 440295	231168 229555 460723	225255 225254 450509
43 30 087700	75X111 1S-F .1911	2	PINCKNEY, WILLIAM & MARJORIE 65 KIPP AVE LODI, NJ 65 KIPP AVE	07644	174300 216000 390300	1308286	1308286 00 1308286	319656 319656 639312	335658 333316 668974	327072 327071 654143
43 33 087800	50X111 2S-B-1UG .1274	2	BALDINO, FRANK (V) & S. 75 KIPP AVE LODI, NJ 75 KIPP AVE	07644	155700 184200 339900	1139345 V1	1139345 -25000 1114345	272128 272128 544256	286064 284025 570089	278587 278586 557173
43 35 087900	50X111 2S-F-2UG .1274	2	ROSARIO, ANA K & VARGAS, JACQUELIN A 79 KIPP AVE LODI, NJ 79 KIPP AVE	07644	155700 250700 406400	1362253	1362253 00 1362253	332842 332841 665683	349504 347066 696570	340564 340563 681127
43 37 088000	50X112 1.5S-B-2UG .1286	2	LIO, FRANK M & LAURIE A 170 GROVE ST LODI, NJ 170 GROVE ST	07644	164400 216800 381200	1277782	1277782 00 1277782	312203 312203 624406	327832 325544 653376	319446 319445 638891
43 39 088100	75X112 2S-F .1928	2	DICHIARA (ETAL), ALISA NUNNO 45 ESSEX ST STE. 201 HACKENSACK, NJ 164 GROVE ST	07601	184100 176700 360800	1209402	1209402 00 1209402	295496 295495 590991	310288 308123 618411	302351 302350 604701
43 42 088200	75X112 1S-B .1928	2	CASSETTA, STEPHEN & LORRAINE 160 GROVE ST LODI, NJ 160 GROVE ST	07644 00660	184100 195400 379500	1272084	1272084 00 1272084	310811 310810 621621	326370 324093 650463	318021 318021 636042
43 45 088300	75X112 1.5S-B-2UG .1928	2	152 GROVE STREET LLC NJ 152 GROVE ST LODI, NJ 152 GROVE ST	07644	184100 173800 357900	1199681	1199681 00 1199681	293120 293120 586240	307794 305647 613441	299921 299920 599841
43 48.01 088400	37X112 1S-F .0951	2	SHARMA (ETALS), MITALIBEN 148 GROVE ST LODI, NJ 148 GROVE ST	07644 00660	154500 107800 262300	879230	879230 00 879230	214824 214824 429648	225578 224004 449582	219808 219807 439615

5133000

17205817

00

25000

17180817

8395357

8785460

8590411

Block No. Lot No. Qualification Account No.	Land Dimensions Building Description Additional Lots Acreage	Prop. Class	Owner's Name Address City State Property Location	Billing Code Zip Code	Land Improvement Exemption Net Total	2024 Property Tax Special Dist	2024 Total Tax Deduction Net Tax	Amt.Billed 2024 1st Q 2nd Q Total	2nd Half 2024 3rd Q 4th Q Total	Preliminary 2025 Tax 1st Q 2nd Q Total
43 50 088500	37X112 2S-F .0951	2	FOCARINO, CYNTHIA 136 GROVE ST LODI, NJ 136 GROVE ST	07644	154500 113100 267600	896995	896995 00	219165 219164	230136 228530	224249 224249
43 51 088600	50X100 1S-F .1148	2	RAMOS, JESENIA 132 GROVE ST LODI, NJ 132 GROVE ST	07644	160000 121700 281700	944258	944258 00	230713 230712	242262 240571	236065 236064
43 53 088700	50X125 TWO FAMILY .1435	2	REALPE, EDUARDO & SUSANA 128 GROVE ST LODI, NJ 128 GROVE ST	00660 07644	168800 330700 499500	1674324	1674324 00	409091 409090	429570 426573	418581 418581
44 1.01 088800	73X75 1S-F .1257	2	ALMONTE, NATIVIDAD 104 GROVE ST LODI, NJ 104 GROVE ST	00660 07644	163300 154100 317400	1063925	1063925 00	259951 259950	272964 271060	265982 265981
44 4 088900	50X100 1.5S-F .1148	2	YIP, SHARON 110 HUNTER ST LODI, NJ 110 HUNTER ST	07644	160000 131800 291800	978114	978114 00	238985 238984	250948 249197	244529 244528
44 6 089000	50X100 1S-F .1148	2	COBO, CARLOS A & ESPOSITO, VANDA 106 HUNTER STREET LODI, NJ 106 HUNTER ST	07644	160000 201200 361200	1210742	1210742 00	295823 295823	310632 308464	302686 302685
44 8 089100	50X100 1.5S-B .1148	2	RAVAL, GIRISH & NIRMALA 100 HUNTER ST LODI, NJ 100 HUNTER ST	07644	160000 210500 370500	1241916 S1	1241916 -25000	297190 297189	312380 310157	304229 304229
44 10 089200	50X112 1S-F .1286	2	TOOR, MOHAMMAD A. & ANJUM S. 9 HILLCREST AVE LODI, NJ 9 HILLCREST AVE	06763 07644	164400 233300 397700	1333090	1333090 00	325717 325716	342022 339635	333273 333272
44 12 089300	50X112 2S-B .1286	2	S&N REALTY HOLDINGS LLC 210 WILKLIAMS AVE HASBROUCK HEIGHTS, NJ 17 HILLCREST AVE	07604	164400 95600 260000	871520	871520 00	212940 212940	223600 222040	217880 217880
44 14 089400	62.5X100 1S-B .1435	2	DELACRUZ, INGUERBER & JESSICA 21 HILLCREST AVE LODI, NJ 21 HILLCREST AVE	07644	168800 235300 404100	1354543	1354543 00	330958 330958	347526 345101	338636 338636
44 17 089500	62.5X100 1S-CB .1435	2	LUCERO, AURELIO LUCERO & ANTONIO 82 CENTRAL AVE. LODI, NJ 83 CENTRAL AVE	07644	168800 193100 361900	1213089	1213089 00	261753 261752	345878 343706	303273 303272
44 19 089600	100X100 1S-B .2296	2	BREWSTER, CARMEN D 122 GROVE ST LODI, NJ 122 GROVE ST	07644	195000 325000 520000	1743040 V1	1743040 -25000	419630 419630	440950 437830	429510 429510
44 23 089700	75X112 1.5S-B-2UG .1928	2	BORROWDALE, LOUISE P 118 GROVE ST LODI, NJ 118 GROVE ST	00660 07644	184100 244200 428300	1435662	1435662 00	350778 350778	368338 365768	358916 358915
44 26 089800	.111AC 1S-F .1110	2	THORNTON V. CAROL 110 GROVE ST LODI, NJ 110 GROVE ST	07644	158800 167400 326200	1093422	1093422 00	267158 267158	280532 278574	273356 273355

5087900

17054640

00

50000

17004640

8239696

8764944

8502322

Block No. Lot No. Qualification Account No.	Land Dimensions Building Description Additional Lots Acreage	Prop. Class	Owner's Name Address City State Property Location	Billing Code Zip Code	Land Improvement Exemption Net Total	2024 Property Tax Special Dist	2024 Total Tax Deduction Net Tax	Amt.Billed 2024 1st Q 2nd Q Total	2nd Half 2024 3rd Q 4th Q Total	Preliminary 2025 Tax 1st Q 2nd Q Total
45 1 089900	50X100 1.5S-F .1148	2	ESTRADA, EDER M LUNA 130 HUNTER ST LODI, NJ 130 HUNTER ST	07604	160000 173200 333200	1116886	1116886 00 1116886	272891 272891 545782	286552 284552 571104	279222 279221 558443
45 3 090000	75X100 2S-F-1UG .1722	2	O'KELLY, SEAN K 126 HUNTER ST LODI, NJ 126 HUNTER ST	07644	177500 108200 285700	957666	957666 00 957666	233989 233988 467977	245702 243987 489689	239417 239416 478833
45 6 090100	75X100 1S-B .1722	2	LEAK, MARGARET LUCILLE ETALS 101 GROVE ST LODI, NJ 101 GROVE ST	07644	177500 255100 432600	1450075	1450075 00 1450075	354300 354299 708599	372036 369440 741476	362519 362519 725038
45 9 090200	100X100 1S-B .2296	2	DI MARIA (ETALS), FREDERICK M 111 GROVE ST LODI, NJ 111 GROVE ST	00660 07644	195000 437200 632200	2119134	2119134 00 2119134	517772 517772 1035544	543692 539898 1083590	529784 529783 1059567
45 13 090300	100X52 1.5S-B .1194	2	ANEKE, IFEOMA & KESTER O 119 GROVE ST LODI, NJ 119 GROVE ST	07644	161400 212600 374000	1253648	1253648 00 1253648	306306 306306 612612	321640 319396 641036	313412 313412 626824
45 16 090400	73X100 2S-F-1UG .1676	2	BARRERA, HUGO H & SILVIA C 101 CENTRAL AVE LODI, NJ 101 CENTRAL AVE	00660 07644	176100 208400 384500	1288844	1288844 00 1288844	314906 314905 629811	330670 328363 659033	322211 322211 644422
45 18 090500	28X100 2S-B .0643	2	SILVA, CARMEN & XAVIER 105 CENTRAL AVE LODI, NJ 105 CENTRAL AVE	07644	130100 137500 267600	896995	896995 00 896995	219165 219164 438329	230136 228530 458666	224249 224249 448498
45 20 090600	47X100 1S-F .1079	2	PENA, GLENNY & JOSE F ADAMES 128 GARIBALDI AVE LODI, NJ 22 MADISON ST	00660 07644	157900 122200 280100	938895	938895 00 938895	229402 229402 458804	240886 239205 480091	234724 234724 469448
45 21 090700	50X100 1S-B .1148	2	MELIAN, OSCAR & PARIS, MELISSA S 16 MADISON ST LODI, NJ 16 MADISON ST	07644	160000 151200 311200	1043142	1043142 00 1043142	254873 254873 509746	267632 265764 533396	260786 260785 521571
45 23 090800	50X100 2S-B-2UG .1148	2	ISIP, JOSEPH F & SHERYLL 12 MADISON STREET LODI, NJ 12 MADISON ST	07644	160000 237300 397300	1331750	1331750 00 1331750	325389 325389 650778	341678 339294 680972	332938 332937 665875
46 1 090900	100X100 1S-F .2296	2	RUSSO, SANDRA 130 CENTRAL AVE LODI, NJ 130 CENTRAL AVE	07644	195000 269400 464400	1556669 v1	1556669 -25000 1531669	374094 374093 748187	393134 390348 783482	382918 382917 765835
46 5 091000	75X100 1.5S-B-2UG .1722	2	RIOTTO, VINCENT & MARIA 120 CENTRAL AVE LODI, NJ 120 CENTRAL AVE	07644	177500 248200 425700	1426946	1426946 00 1426946	348649 348648 697297	366102 363547 729649	356737 356736 713473
46 8 091200	50X100 2S-F .1148	2	BESIM, RUGOVA & ESMERALDA, ALIAJ 11 BRONX RIVER RD #6D YONKERS, NY 116 CENTRAL AVE	10704	160000 211700 371700	1245938	1245938 00 1245938	304423 304422 608845	319662 317431 637093	311485 311484 622969
46 10 091300	75X100 1S-F .1722	2	PUCCIARELLI, JUDITH 112 CENTRAL AVE LODI, NJ 112 CENTRAL AVE	07644	177500 140600 318100	1066271	1066271 00 1066271	260524 260524 521048	273566 271657 545223	266568 266568 533136

5278300

17692859

00

25000

17667859

8633359

9034500

8833932

Block No. Lot No. Qualification Account No.	Land Dimensions Building Description Additional Lots Acreage	Prop. Class	Owner's Name Address City State Property Location	Billing Code Zip Code	Land Improvement Exemption Net Total	2024 Property Tax Special Dist	2024 Total Tax Deduction Net Tax	Amt.Billed 2024 1st Q 2nd Q Total	2nd Half 2024 3rd Q 4th Q Total	Preliminary 2025 Tax 1st Q 2nd Q Total
46 13 091400	50X100 1S-F .1148	2	D'ONOFRIO, JILL 106 CENTRAL AVE LODI, NJ 106 CENTRAL AVE	07644	160000 142700 302700	1014650	1014650 00 1014650	247912 247911 495823	260322 258505 518827	253663 253662 507325
46 15 091500	50X100 1.5S-F .1148	2	HRONCICH, MICHAEL 100 CENTRAL AVE LODI, NJ 100 CENTRAL AVE	07644	160000 141600 301600	1010963	1010963 00 1010963	247011 247010 494021	259376 257566 516942	252741 252741 505482
46 17 091600	75X100 1S-F .1722	2	LAMA JR, CHARLES & SALVATORE 161 MADISON AVE MIDLAND PARK, NJ 96 CENTRAL AVE	07432	177500 114300 291800	978114	978114 00 978114	238985 238984 477969	250948 249197 500145	244529 244528 489057
46 20 091700	40X100 .0918	1	NUNNO, WILLIAM R & KATHIE 45 ESSEX ST STE 201 HACKENSACK, NJ 133 GROVE ST	07601	76500 0 76500	256428	256428 00 256428	62654 62653 125307	65790 65331 131121	64107 64107 128214
46 22 091800	60X100 1S-B .1377	2	NUNNO, WILLIAM R & KATHIE 45 ESSEX ST STE 201 HACKENSACK, NJ 135 GROVE ST	07601	167000 184000 351000	1176552	1176552 00 1176552	287469 287469 574938	301860 299754 601614	294138 294138 588276
46 24 091900	50X100 1S-B .1148	2	SALVO (TRSTE), JACK & KATHLEEN 11 MONROE STREET LODI, NJ 11 MONROE ST	07644	160000 208500 368500	1235212	1235212 00 1235212	301802 301801 603603	316910 314699 631609	308803 308803 617606
46 26 092000	50X100 1S-B .1148	2	CUCCHIARA, S(V) & R M 15 MONROE ST LODI, NJ 15 MONROE ST	07644	160000 128600 288600	967387 V1	967387 -25000 942387	230114 230113 460227	241946 240214 482160	235597 235597 471194
46 28 092100	50X100 1S-F-1UG .1148	2	QUINONES, MIRIAM 17 MONROE ST LODI, NJ 17 MONROE ST	07644	160000 122700 282700	947610	947610 00 947610	231532 231531 463063	243122 241425 484547	236903 236902 473805
46 30 092200	50X100 1S-F .1148	2	ASSIA, ANTOINETTE 21 MONROE ST LODI, NJ 21 MONROE ST	07644	160000 101500 261500	876548	876548 00 876548	214169 214168 428337	224890 223321 448211	219137 219137 438274
46 32 092300	68X100 2S-F .1561	2	ARCHILA, JUAN L & IVELISSE 25 MONROE STREET LODI, NJ 25 MONROE ST	00660 07644	173000 302900 475900	1595217	1595217 00 1595217	389762 389762 779524	409274 406419 815693	398805 398804 797609
46 34 092400	42X100 2S-F .0964	2	RIVERA, MIGUEL A & GINA E PICO 31 MONROE ST LODI, NJ 31 MONROE ST	07644	154500 283800 438300	1469182	1469182 00 1469182	358968 358968 717936	376938 374308 751246	367296 367295 734591
46 35 092500	64X100 1S-B .1469	2	TOPCIU, BAJRAM & MEDIHA 35 MONROE STREET LODI, NJ 35 MONROE ST	07644	170000 220700 390700	1309626	1309626 00 1309626	319984 319983 639967	336002 333657 669659	327407 327406 654813
47 1 092600	112X100 2S-F .2571	2	D'AMICO, JOSEPH A & CAROLE L 34 MONROE ST LODI, NJ 34 MONROE ST	07644	203800 197000 400800	1343482	1343482 00 1343482	328256 328255 656511	344688 342283 686971	335871 335870 671741
47 6 092700	62X100 1.5S-B-UG .1423	2	PATALANO, ARLENE J. 28 MONROE ST LODI, NJ 28 MONROE ST	07644	168800 230300 399100	1337783	1337783 00 1337783	326863 326863 653726	343226 340831 684057	334446 334446 668892

4629700

15518754

00

25000

15493754

7570952

7922802

7746879

Block No. Lot No. Qualification Account No.	Land Dimensions Building Description Additional Lots Acreage	Prop. Class	Owner's Name Address City State Property Location	Billing Code Zip Code	Land Improvement Exemption Net Total	2024 Property Tax Special Dist	2024 Total Tax Deduction Net Tax	Amt.Billed 2024 1st Q 2nd Q Total	2nd Half 2024 3rd Q 4th Q Total	Preliminary 2025 Tax 1st Q 2nd Q Total
47 8 092800	75X100 2S-B .1722	2	GIOIELLO, ANTHONY & FRANCINE 22 MONROE ST LODI, NJ 22 MONROE ST	07644	177500 166700 344200	1153758	1153758 00 1153758	281900 281900 563800	296012 293946 589958	288440 288439 576879
47 11 092900	50X100 2S-F .1148	2	GROSSO, KATHLEEN 16 MONROE ST LODI, NJ 16 MONROE ST	00672 07644	160000 134900 294900	988505	988505 00 988505	241523 241523 483046	253614 251845 505459	247127 247126 494253
47 13 093000	75X100 2S-F-2UG .1722	2	ORTEGA, ROCIO 12 MONROE ST LODI, NJ 12 MONROE ST	07644	177500 133400 310900	1042137	1042137 00 1042137	254627 254627 509254	267374 265509 532883	260535 260534 521069
47 16 093100	90X100 2S-F .2066	2	CRUZ JR, CAMILO & IVETTE 149 GROVE ST LODI, NJ 149 GROVE ST	00154 07644	188000 196000 384000	1287168	1287168 00 1287168	314496 314496 628992	330240 327936 658176	321792 321792 643584
47 20 093200	60X100 1S-F .1377	2	LOPICCOLO, SARAH 155 GROVE ST LODI, NJ 155 GROVE ST	07644	167000 198600 365600	1225491	1225491 00 1225491	299427 299426 598853	314416 312222 626638	306373 306373 612746
47 22 093300	50X100 1S-F .1148	2	AMEZQUINTA, YUDERKA & JOSE 163 GROVE ST LODI, NJ 163 GROVE ST	07644	160000 162100 322100	1079679	1079679 00 1079679	263800 263800 527600	277006 275073 552079	269920 269920 539840
47 24 093400	75X100 1S-F-1UG .1722	2	HAN, HEUNGJOO & SAWADA, HARUKA 11 SHERIDAN ST LODI, NJ 11 SHERIDAN ST	07644	177500 220600 398100	1334431	1334431 00 1334431	326044 326044 652088	342366 339977 682343	333608 333608 667216
47 27 093500	50X100 2S-F .1148	2	DEJESUS (ETALS) ANA 15 SHERIDAN ST LODI, NJ 15 SHERIDAN ST	02640 07644	160000 121400 281400	943253	943253 00 943253	230467 230466 460933	242004 240316 482320	235814 235813 471627
47 29 093600	50X100 1S-F .1148	2	SEPPENTINO (ETALS), ROBERT 82 MT PLEASANT AVE WALLINGTON, NJ 21 SHERIDAN ST	07057	160000 115200 275200	922470	922470 00 922470	225389 225389 450778	236672 235020 471692	230618 230617 461235
47 31 093700	60X100 2S-F-2UG .1377	2	FERREIRA, FRANK & LILIANA 23 SHERIDAN ST LODI, NJ 23 SHERIDAN ST	07644	167000 226400 393400	1318677	1318677 00 1318677	322195 322194 644389	338324 335964 674288	329670 329669 659339
47 34 093800	65X100 1S-F-2UG .1492	2	XHYDOLLARI, BASHKIN (ETALS) 25 SHERIDAN STREET LODI, NJ 25 SHERIDAN ST	00660 07644	170500 261300 431800	1447394	1447394 00 1447394	353645 353644 707289	371348 368757 740105	361849 361848 723697
47 35 093900	75X100 1.5S-F .1722	2	FERRER, JOSE MANUEL & ELLIE 27 SHERIDAN ST LODI, NJ 27 SHERIDAN ST	07644	177500 237700 415200	1391750	1391750 00 1391750	340049 340049 680098	357072 354580 711652	347938 347937 695875
48 1 094000	62X99 1S-B .1409	2	SILVA, XAVIER & DIAZ, DHIANA N 186 WOODSIDE AVE LODI, NJ 186 WOODSIDE AVE	07644	168400 226100 394500	1322364	1322364 00 1322364	323096 323095 646191	339270 336903 676173	330591 330591 661182
48 4 094100	62X99 1S-F .1409	2	STUMP, JAMES & NICOLE 192 WOODSIDE AVE LODI, NJ 192 WOODSIDE AVE	07644	168500 127000 295500	990516	990516 00 990516	242015 242014 484029	254130 252357 506487	247629 247629 495258

4906800

16447593

00

00

16447593

8037340

8410253

8223800

Block No. Lot No. Qualification Account No.	Land Dimensions Building Description Additional Lots Acreage	Prop. Class	Owner's Name Address City State Property Location	Billing Code Zip Code	Land Improvement Exemption Net Total	2024 Property Tax Special Dist	2024 Total Tax Deduction Net Tax	Amt.Billed 2024 1st Q 2nd Q Total	2nd Half 2024 3rd Q 4th Q Total	Preliminary 2025 Tax 1st Q 2nd Q Total
48 5 094200	50X100 1S-B-1UG .1148	2	RANI, NEELAM 68 MONROE STREET LODI, NJ 68 MONROE ST	07644	160000 246300 406300	1361918	1361918 00 1361918	332760 332760 665520	349418 346980 696398	340480 340479 680959
48 7 094300	50X100 1S-F .1148	2	BATTAGLIA, PETER & ROSE 16 NORWOOD ROAD SPRINGFIELD, NJ 64 MONROE ST	07081	160000 122400 282400	946605	946605 00 946605	231286 231285 462571	242864 241170 484034	236652 236651 473303
48 9 094400	50X100 1S-F .1148	2	ROSA, GLENSA L & MOLINA, ARMANDO 60 MONROE ST LODI, NJ 60 MONROE ST	07644	160000 205300 365300	1224486	1224486 00 1224486	299181 299181 598362	314158 311966 626124	306122 306121 612243
48 11 094500	65X100 1.5S-F-2UG .1492	2	NUNEZ, SARA L. 58 MONROE ST LODI, NJ 58 MONROE ST	07644 00672	170500 151700 322200	1080014	1080014 00 1080014	263882 263882 527764	277092 275158 552250	270004 270003 540007
48 14 094700	60X100 2S-F .1377	2	PERILLO, GERALD & JO ANN 54 MONROE ST LODI, NJ 54 MONROE ST	07644	167000 232800 399800	1340130	1340130 00 1340130	327437 327436 654873	343828 341429 685257	335033 335032 670065
48 16.01 094900	50X100 .1148	2	COBAN, YELDA 388 QUEENS CT RIDGEWOOD, NJ 101 JEFFERSON AVE	07450	160000 305000 465000	1558680	1558680 00 1558680	380835 380835 761670	399900 397110 797010	389670 389670 779340
48 16.02 095000	50X100 .1148	2	COBAN, ABIT & ZEKI 103 JEFFERSON AVE LODI, NJ 103 JEFFERSON AVE	07644	160000 331000 491000	1645832	1645832 00 1645832	402129 402129 804258	422260 419314 841574	411458 411458 822916
48 16.03 095100	50X100 .1148	2	BORYCZEWSKI, CHRISTINE, (ETAL) 105 JEFFERSON AVE LODI, NJ 105 JEFFERSON AVE	07644	160000 328300 488300	1636782	1636782 00 1636782	399918 399918 799836	419938 417008 836946	409196 409195 818391
48 22 094900	100X50 1S-B .1148	2	CEVALLOS, DORA M & CESESTINO M 41 SHERIDAN ST LODI, NJ 41 SHERIDAN ST	07644 00378	160000 166200 326200	1093422	1093422 00 1093422	267158 267158 534316	280532 278574 559106	273356 273355 546711
48 24 095000	75X100 2S-F-2UG .1722	2	INGENITO, LOUIS V. (V) & MARLENE 49 SHERIDAN ST LODI, NJ 49 SHERIDAN ST	07644	177500 234100 411600	1379683 v1	1379683 -25000 1354683	330851 330850 661701	347726 345256 692982	338671 338671 677342
48 27 095100	75X100 1S-CB .1722	2	ESSIG, KYLE 59 SHERIDAN STREET LODI, NJ 59 SHERIDAN ST	07644	177500 249600 427100	1431639	1431639 00 1431639	349795 349795 699590	367306 364743 732049	357910 357910 715820
48 30 095200	50X100 1S-F .1148	2	DJORDJIOVSKI, TRAJKO & IRENA 63 SHERIDAN AVE LODI, NJ 63 SHERIDAN ST	07644 02994	160000 109000 269000	901688	901688 00 901688	220311 220311 440622	231340 229726 461066	225422 225422 450844
48 32 095300	75X100 1S-S .1722	2	SPATUZZA, JOSEPH JR & LYNELL 67 SHERIDAN ST LODI, NJ 67 SHERIDAN ST	07644 00660	177500 202000 379500	1272084	1272084 00 1272084	310811 310810 621621	326370 324093 650463	318021 318021 636042
48 35 095400	75X99 1S-B .1705	2	VELIA, MARTIN & SULAJ, BUJAR ETALS 194 WOODSIDE AVE LODI, NJ 194 WOODSIDE AVE	07644	177200 240600 417800	1400466	1400466 00 1400466	342179 342178 684357	359308 356801 716109	350117 350116 700233

5451500

18273429

00

25000

18248429

8917061

9331368

9124216

Block No. Lot No. Qualification Account No.	Land Dimensions Building Description Additional Lots Acreage	Prop. Class	Owner's Name Address City State Property Location	Billing Code Zip Code	Land Improvement Exemption Net Total	2024 Property Tax Special Dist	2024 Total Tax Deduction Net Tax	Amt.Billed 2024 1st Q 2nd Q Total	2nd Half 2024 3rd Q 4th Q Total	Preliminary 2025 Tax 1st Q 2nd Q Total
49 1 095500	100X74 1S-B .1699	2	NUNNO, ALISA & TRACIE 45 ESSEX S / SUITE 201 HACKENSACK, NJ 168 WOODSIDE AVE	07601	176800 197300 374100	1253983	1253983 00 1253983	306388 306388 612776	321726 319481 641207	313496 313496 626992
49 4 095600	50X100 1S-F .1148	2	SAGRI, CARLO 156 CENTRAL AVE LODI, NJ 160 CENTRAL AVE	07644	160000 39600 199600	669059	669059 00 669059	163473 163472 326945	171656 170458 342114	167265 167265 334530
49 7 095800	75X100 2S-2FAM. .1722	2	SAGRI, SALVATORE & ANTONINA 156 CENTRAL AVE LODI, NJ 156 CENTRAL AVE	07644	177500 297000 474500	1590524	1590524 00 1590524	388616 388615 777231	408070 405223 813293	397631 397631 795262
49 9 095900	50X100 1.5S-B-1UG .1148	2	MARTINS, JOSE & GRACINDA 154 CENTRAL AVE LODI, NJ 154 CENTRAL AVE	07644	160000 223500 383500	1285492	1285492 00 1285492	314087 314086 628173	329810 327509 657319	321373 321373 642746
49 11 096000	50X100 2S-F-2UG .1148	2	PERCONTI, GEORGIA 146 CENTRAL AVENUE LODI, NJ 146 CENTRAL AVE	07644	160000 237200 397200	1331414	1331414 00 1331414	325307 325307 650614	341592 339208 680800	332854 332853 665707
49 13 096100	50X100 1S-B-1UG .1148	2	FERRERAS, GUILLERMO 140 CENTRAL AVE LODI, NJ 140 CENTRAL AVE	07075	160000 157700 317700	1064930	1064930 00 1064930	260197 260196 520393	273222 271315 544537	266233 266232 532465
49 15 096200	62X100 2S-B-2UG .1423	2	DELGADO, ALAN M & MIGUEL D 138 CENTRAL AVE LODI, NJ 138 CENTRAL AVE	07644	168800 251800 420600	1409851	1409851 00 1409851	344472 344471 688943	361716 359192 720908	352463 352463 704926
49 18 096300	62X100 1.5S-B-2UG .1423	2	DACCURSO, JOYCE 134 CENTRAL AVE LODI, NJ 134 CENTRAL AVE	07644	169100 208100 377200	1264374	1264374 00 1264374	308927 308927 617854	324392 322128 646520	316094 316093 632187
49 20 096400	50X100 1S-F-2UG .1148	2	D'ERRICO, LAURIE & MATTHEW H 95 JEFFERSON AVE LODI, NJ 95 JEFFERSON AVE	07644	160000 98200 258200	865486	865486 00 865486	211466 211466 422932	222052 220502 442554	216372 216371 432743
49 22 096500	50X100 2S-F .1148	2	D'ERRICO, HERMAN W 99 JEFFERSON AVE LODI, NJ 99 JEFFERSON AVE	07644	160000 202400 362400	1214765	1214765 00 1214765	296806 296805 593611	311664 309490 621154	303692 303691 607383
49 24 096600	75X100 1S-B .1722	2	GHAZZAWI, PETER 53 MONROE STREET LODI, NJ 53 MONROE ST	07644 00660	177500 242400 419900	1407505	1407505 00 1407505	343898 343898 687796	361114 358595 719709	351877 351876 703753
49 27 096700	75X100 1S-F .1722	2	SANTACROCE, LIBORIO 59 MONROE STREET LODI, NJ 59 MONROE ST	07644	177500 145300 322800	1082026	1082026 00 1082026	264374 264373 528747	277608 275671 553279	270507 270506 541013
49 30 096800	50X100 1S-F-1UG .1148	2	GURBAKHASH, KAUR TRUTEE 4 JOAN TERRACE MONTVALE, NJ 63 MONROE ST	07645	160000 165500 325500	1091076	1091076 00 1091076	266585 266584 533169	279930 277977 557907	272769 272769 545538
49 32 096900	.103AC 1S-C-1UG .1030	2	VAZQUEZ, WENDY L 69 MONROE STREET LODI, NJ 69 MONROE ST	07644 00660	148600 69300 217900	730401	730401 00 730401	178460 178460 356920	187394 186087 373481	182601 182600 365201

Block No. Lot No. Qualification Account No.	Land Dimensions Building Description Additional Lots Acreage	Prop. Class	Owner's Name Address City State Property Location	Billing Code Zip Code	Land Improvement Exemption Net Total	2024 Property Tax Special Dist	2024 Total Tax Deduction Net Tax	Amt.Billed 2024 1st Q 2nd Q Total	2nd Half 2024 3rd Q 4th Q Total	Preliminary 2025 Tax 1st Q 2nd Q Total
49 33 097000	50X60 2S-F .0689	2	COELLO(ETAL), FERNANDO R 71 MONROE ST LODI, NJ 71 MONROE ST	00660 07644	146000 93100 239100	801463	801463 00 801463	195823 195823 391646	205626 204191 409817	200366 200366 400732
49 35 097200	99X50 1S-B .1136	2	MAZZOLA, LOIS ANN 195 PASSAIC ST. GARFIELD, NEW JERSEY 75 MONROE ST	07026	159700 201300 361000	1210072	1210072 00 1210072	295659 295659 591318	310460 308294 618754	302518 302518 605036
49 37 097300	50X99 1S-F .1136	2	DIAZ, PIERRE 176 WOODSIDE AVENUE LODI, NJ 176 WOODSIDE AVE	07644	159700 124300 284000	951968	951968 00 951968	232596 232596 465192	244240 242536 486776	237992 237992 475984
50 1 097400	100X100 1S-CB .2296	4A	304 HARRISON AVENUE LLC 31 LESWING AVENUE SADDLE BROOK, NJ 304 HARRISON AVE	07663	325000 362900 687900	2305841	2305841 00 2305841	563390 563390 1126780	591594 587467 1179061	576461 576460 1152921
50 5 097500	65X100 2S-B-C .1492	4C	HARRISON AVE ASSOC LLC PO BOX 276 NORWOOD, NJ 306 HARRISON AVE	07648	222500 123000 345500	1158116	1158116 00 1158116	282965 282964 565929	297130 295057 592187	289529 289529 579058
50 8 097600	35X100 3S-B .0803	2	FRANGU, ORLANDO & INA 318 HARRISON AVENUE LODI, NJ 318 HARRISON AVE	07648	159800 198700 358500	1201692	1201692 00 1201692	293612 293611 587223	308310 306159 614469	300423 300423 600846
50 9 097700	75X100 2S-F-2UG .1722	2	SCHREIB, FRED 320 HARRISON AVE LODI, NJ 320 HARRISON AVE	07644	159800 181600 341400	1144373	1144373 00 1144373	279607 279606 559213	293604 291556 585160	286094 286093 572187
50 13 097800	50X100 1S-S-1UG .1148	2	GIMADIEVA, ILNARA 328 HARRISON AVE LODI, NJ 328 HARRISON AVE	07644	144000 161800 305800	1025042	1025042 00 1025042	250451 250450 500901	262988 261153 524141	256261 256260 512521
50 14 097900	50X100 1S-F .1148	2	BRETON, JOSE R & CARMEN, MAYRA DEL 330 HARRISON AVE LODI, NJ 330 HARRISON AVE	07644	144000 78600 222600	746155	746155 00 746155	182310 182309 364619	191436 190100 381536	186539 186539 373078
50 16 098000	50X100 1S-F .1148	2	ZUNIGA, JORGE & TATIANA 334 HARRISON AVE LODI, NJ 334 HARRISON AVE	07644	144000 76300 220300	738446	738446 00 738446	180426 180426 360852	189458 188136 377594	184612 184611 369223
50 18 098100	50X100 2S-F-2UG .1148	2	VASQUEZ, SEBASTIAN 336 HARRISON AVE LODI, NJ 336 HARRISON AVE	00660 07644	144000 159200 303200	1016326	1016326 00 1016326	248321 248321 496642	260752 258932 519684	254082 254081 508163
50 20 098300	50X100 1.5S-F-2UG .1148	2	HODGE JAMES 342 HARRISON AVE LODI, NJ 342 HARRISON AVE	07644	144000 239600 383600	1285827 v1	1285827 -25000 1260827	307919 307918 615837	323646 321344 644990	315207 315207 630414
50 22 098400	75X100 1S-F .1722	2	GASATAYA, JOHN & JENNIFER ETALS 348 HARRISON AVE LODI, NJ 348 HARRISON AVE	07644	159800 508400 668200	2239806	2239806 00 2239806	547256 547256 1094512	574652 570642 1145294	559952 559951 1119903
50 25 098600	50X100 2S-F .1148	2	RIBEIRO, JOAQUIM M & MARIA M 352 HARRISON AVE LODI, NJ 352 HARRISON AVE	07644	144000 280100 424100	1421583	1421583 00 1421583	347338 347338 694676	364726 362181 726907	355396 355396 710792

5145200

17246710

00

25000

17221710

8415340

8806370

8610858

Block No. Lot No. Qualification Account No.	Land Dimensions Building Description Additional Lots Acreage	Prop. Class	Owner's Name Address City State Property Location	Billing Code Zip Code	Land Improvement Exemption Net Total	2024 Property Tax Special Dist	2024 Total Tax Deduction Net Tax	Amt.Billed 2024 1st Q 2nd Q Total	2nd Half 2024 3rd Q 4th Q Total	Preliminary 2025 Tax 1st Q 2nd Q Total
50 27 098700	50X100 2S-F-2UG .1148	2	MERENDINO, ALDO & VIRGA, LINA 356 HARRISON AVE LODI, NJ 356 HARRISON AVE	07644	144000 188500 332500	1114540	1114540 00 1114540	272318 272317 544635	285950 283955 569905	278635 278635 557270
50 29 098800	50X100 1.5S-F-1UG .1148	2	MASTROPAOLO, JOSEPH 50 EAST SADDLE RIVER RD SADDLE RIVER, NJ 362 HARRISON AVE	07458	144000 120400 264400	886269	886269 00 886269	216544 216543 433087	227384 225798 453182	221568 221567 443135
50 31 098900	50X100 2S-F .1148	2	366 HARRISON, LLC 366 HIGHLAND AVENUE WOODRIDGE, NJ 366 HARRISON AVE	07075	144000 259200 403200	1351526	1351526 00 1351526	330221 330221 660442	346752 344332 691084	337882 337881 675763
50 33 099000	.125AC 2S-F .1250	2	TURKU, ARBEN & KLEMENTINA 368 HARRISON AVE LODI, NJ 368 HARRISON AVE	07644	132100 254000 386100	1294207	1294207 00 1294207	316216 316216 632432	332046 329729 661775	323552 323552 647104
50 35 099100	73X111 1S-CB .1860	4A	HEROLD AND CO INC 480 PASSAIC ST HACKENSACK, NJ 374 HARRISON AVE	07601	185400 194400 379800	1273090	1273090 00 1273090	311057 311056 622113	326628 324349 650977	318273 318272 636545
50 37.01 099200	50X125 2S-F .1435	2	TOSUNI, ASTRIT & POLIXENI 376 HARRISON AVE LODI, NJ 376 HARRISON AVE	07644	151800 209400 361200	1210742	1210742 00 1210742	295823 295823 591646	310632 308464 619096	302686 302685 605371
50 38 099300	.25 AC 2S-B .2500	2	LARMONIE, BARBARA 333 FARNHAM AVE LODI, NJ 333 FARNHAM AVE	07644 00660	201200 203100 404300	1355214	1355214 00 1355214	331122 331122 662244	347698 345272 692970	338804 338803 677607
50 41 099500	50X100 1S-F .1148	2	PIENIAZEK, SLAWOMIR & AGNIESZKA 325 FARNHAM AVE LODI, NJ 325 FARNHAM AVE	07644	160000 120900 280900	941577	941577 00 941577	230057 230057 460114	241574 239889 481463	235395 235394 470789
50 43 099600	50X100 2S-F .1148	2	VARMA. SHILPIKA TRSTE 50 DEY ST #261 JERSEY CITY, NJ 321 FARNHAM AVE	07306	160000 210600 370600	1242251	1242251 00 1242251	303522 303521 607043	318716 316492 635208	310563 310563 621126
50 45 00000000	75X100 1S-B .1722	2	ARIAS, JUAN & MARIA 313 FARNHAM AVE LODI, NJ 313 FARNHAM AVE	07644 00660	177500 108100 285600	957331	957331 00 957331	233907 233906 467813	245616 243902 489518	239333 239333 478666
50 48 099800	75X100 1S-F .1722	2	VICENTE, VASCO & MARIA 299 FARNHAM AVE LODI, NJ 309 FARNHAM AVE	07644 00660	177500 25000 202500	678780	678780 00 678780	165848 165847 331695	174150 172935 347085	169695 169695 339390
50 51 099900	75X100 2S-B-C .1722	4C	LEONE, VINCENT 303 FARNHAM AVE APT. 1 LODI, NEW JERSEY 303 FARNHAM AVE	07644 05925	177500 250000 427500	1432980	1432980 00 1432980	350123 350122 700245	367650 365085 732735	358245 358245 716490
50 54 100000	50X100 1S-F-1UG .1148	2	VICENTE, VASCO A & MARIA T 299 FARNHAM AVE LODI, NJ 299 FARNHAM AVE	07644 00546	160000 310800 470800	1578122	1578122 00 1578122	385586 385585 771171	404888 402063 806951	394531 394530 789061
50 56 100100	25X100 .0574	2	ALLIAJ, DERVISH & FATMIRE 297 FARNHAM AVE LODI, NJ 297 FARNHAM AVE	07644	128300 143300 271600	910403	910403 00 910403	222441 222440 444881	233576 231946 465522	227601 227601 455202

4841000

16227032

00

00

16227032

7929561

8297471

8113519

Block No. Lot No. Qualification Account No.	Land Dimensions Building Description Additional Lots Acreage	Prop. Class	Owner's Name Address City State Property Location	Billing Code Zip Code	Land Improvement Exemption Net Total	2024 Property Tax Special Dist	2024 Total Tax Deduction Net Tax	Amt.Billed 2024 1st Q 2nd Q Total	2nd Half 2024 3rd Q 4th Q Total	Preliminary 2025 Tax 1st Q 2nd Q Total
50 57 100200	75X100 1S-F .1722	2	CSMH, LLC 6 JAEALYN DRIVE EAST HANOVER, NJ 293 FARNHAM AVE	07936	177500 316500 494000	1655888	1655888 00 1655888	404586 404586 809172	424840 421876 846716	413972 413972 827944
50 60 100300	50X100 2S-F .1148	2	PAPAROZZI, AMELIA 287 FARNHAM AVE LODI, NJ 287 FARNHAM AVE	07644	160000 103400 263400	882917	882917 00 882917	215725 215724 431449	226524 224944 451468	220730 220729 441459
50 62 100400	75X100 2S-F .1722	2	SABATINO, MICHAEL 283 FARNHAM AVE LODI, NJ 283 FARNHAM AVE	07644	177500 191300 368800	1236218	1236218 00 1236218	302048 302047 604095	317168 314955 632123	309055 309054 618109
50 65 100500	75X100 1S-F-1UG .1722	2	KAZAN, ABDUL J 279 FARNHAM AVE LODI, NJ 279 FARNHAM AVE	07644	177500 307500 485000	1625720	1625720 00 1625720	397215 397215 794430	417100 414190 831290	406430 406430 812860
50 68 100700	50X100 2S-B-1UG .1148	2	FIDUCCIA, GIUSEPPE ETALS 273 FARNHAM AVE LODI, NJ 273 FARNHAM AVE	07644	160000 191500 351500	1178228	1178228 00 1178228	287879 287878 575757	302290 300181 602471	294557 294557 589114
50 70 100800	75X100 2S-F .1722	2	GIAMBATTISTA, VICTOR JR 271 FARNHAM AVE LODI, NJ 271 FARNHAM AVE	07644	177500 322500 500000	1676000 v1	1676000 -25000 1651000	403250 403250 806500	423750 420750 844500	412750 412750 825500
50 73 100900	50X100 2S-B .1148	2	ARIAS, HENRY & JAIME P 265 FARNHAM AVE LODI, NJ 265 FARNHAM AVE	07644	160000 210000 370000	1240240	1240240 00 1240240	303030 303030 606060	318200 315980 634180	310060 310060 620120
51 1 101000	53X123 3S-F .1497	2	DUKLESKI, TANAS & LENKA P.O. BOX 915 GARFIELD, NJ 380 HARRISON AVE	00660 07026	204500 121400 325900	1092417	1092417 00 1092417	266912 266912 533824	280274 278319 558593	273105 273104 546209
51 3 101100	25X125 1S-F .0717	2	ROSARIO-CRUZ, ANYELINA J 382 HARRISON AVE LODI, NJ 382 HARRISON AVE	07644	132100 177800 309900	1038785	1038785 00 1038785	253808 253808 507616	266514 264655 531169	259697 259696 519393
51 4 101200	50X125 1S-F .1435	2	SPENCE, FLORIDA 384 HARRISON AVE LODI, NJ 384 HARRISON AVE	00660 07644	152000 148900 300900	1008617	1008617 00 1008617	246437 246437 492874	258774 256969 515743	252155 252154 504309
51 8 C0001	8.333 PC 2S-B .0000	2	396 HAVERSON LLC 29-36 ERICSSON ST EAST ELMHURST, NY 396 HARRISON AVE APT 1	11369	75000 105700 180700	605706	605706 00 605706	147994 147993 295987	155402 154317 309719	151427 151426 302853
51 8 C0002	8.333 PC 2S-B .0000	2	YALONG, AMABLE & CLARITA 396 HARRISON AVENUE #2 LODI, NJ 396 HARRISON AVE #2	07644	75000 90000 165000	553080	553080 00 553080	135135 135135 270270	141900 140910 282810	138270 138270 276540
51 8 C0003	8.333 PC 2S-B .0000	2	LOTTMANN, AMY M 396 HARRISON AVE #3 LODI, NJ 396 HARRISON AVE #3	00660 07644	75000 105700 180700	605706	605706 00 605706	147994 147993 295987	155402 154317 309719	151427 151426 302853
51 8 C0004	8.333 PC 2S-B .0000	2	SARMEINTO, ALBERTO 396 HARRISON AVE #104 LODI, NJ 396 HARRISON AVE #4	07644	75000 105700 180700	605706	605706 00 605706	147994 147993 295987	155402 154317 309719	151427 151426 302853

4476500

15005228

00

25000

14980228

7320008

7660220

7490116

Block No. Lot No. Qualification Account No.	Land Dimensions Building Description Additional Lots Acreage	Prop. Class	Owner's Name Address City State Property Location	Billing Code Zip Code	Land Improvement Exemption Net Total	2024 Property Tax Special Dist	2024 Total Tax Deduction Net Tax	Amt.Billed 2024 1st Q 2nd Q Total	2nd Half 2024 3rd Q 4th Q Total	Preliminary 2025 Tax 1st Q 2nd Q Total
51 8 C0005	8.333 PC 2S-B .0000	2	BOUNEKTA, KHALED 396 HARRISON AVE #5 201 LODI, NJ 396 HARRISON AVE #5	07644	75000 107400 182400	611405	611405 00 611405	149386 149385 298771	156864 155770 312634	152852 152851 305703
51 8 C0006	8.333 PC 2S-B .0000	2	NEUENSCHWANDER, MERLE(V) 396 HARRISON AVE #6 LODI, NJ 396 HARRISON AVE #6	07644	75000 107400 182400	611405 V1	611405 -25000 586405	143136 143135 286271	150614 149520 300134	146602 146601 293203
51 8 C0007	8.333 PC 2S-B .0000	2	CHENANE, KARIM & ABDI, HASSIBA 396 HARRISON AVE #203 LODI, NJ 396 HARRISON AVE #7	07644	75000 107400 182400	611405	611405 00 611405	149386 149385 298771	156864 155770 312634	152852 152851 305703
51 8 C0008	8.333 PC 2S-B .0000	2	MAZZEI, EMANUELE 291 COLBY PLACE PARAMUS, NJ 396 HARRISON AVE #8	07652 00660	75000 107400 182400	611405	611405 00 611405	149386 149385 298771	156864 155770 312634	152852 152851 305703
51 8 C0009	8.333 PC 2S-B .0000	2	PIAZZA, JOHN & PEREZ, CELESTE 396 HARRISON AVE #9 LODI, NJ 396 HARRISON AVE #9	07644 00660	75000 105200 180200	604030	604030 00 604030	147584 147584 295168	154972 153890 308862	151008 151007 302015
51 8 C0010	8.333 PC 2S-B .0000	2	CANGIALOSI, MARCO 98 ST JOSEPH BLVD LODI, NJ 396 HARRISON AVE # 10	07644	75000 105200 180200	604030	604030 00 604030	147584 147584 295168	154972 153890 308862	151008 151007 302015
51 8 C0011	8.333 PC 2S-B .0000	2	CANGIALOSI, MARCO 98 ST JOSEPH BLVD LODI, NJ 396 HARRISON AVE # 11	07644	75000 105200 180200	604030	604030 00 604030	147584 147584 295168	154972 153890 308862	151008 151007 302015
51 8 C0012	8.333 PC 2S-B .0000	2	DEVANEY, DIANE TRSTE 766 CATHY ANN CT PARAMUS, NJ 396 HARRISON AVE #12	07652	75000 105200 180200	604030	604030 00 604030	147584 147584 295168	154972 153890 308862	151008 151007 302015
51 12 101500	100X132 .3030	2	41 MAJOR REALTY LLC 41 WEST 28TH STREET NEW YORK, NY 400 HARRISON AVE	10001	196900 1403100 1600000	5363200	5363200 00 5363200	1310400 1310400 2620800	1376000 1366400 2742400	1340800 1340800 2681600
51 16 101600	50X135 2S-S .1550	2	BORDONARO, JOSEPH 410 HARRISON AVE LODI, NJ 410 HARRISON AVE	07644 00597	154100 229200 383300	1284822	1284822 00 1284822	313923 313923 627846	329638 327338 656976	321206 321205 642411
51 18 101700	50X137 2S-B-C .1573	4C	414 HARRISON, LLC (ETAL) 110 DAVID PLACE HILLSDALE, NJ 414 HARRISON AVE	07642	173000 413200 586200	1964942	1964942 00 1964942	480098 480098 960196	504132 500614 1004746	491236 491235 982471
51 20 101800	50X140 2S-B .1607	2	GOLDEN IMAGE REALTY 189 HARRISON AVE GARFIELD, NEW JERSEY 418 HARRISON AVE	07026	156300 233700 390000	1307280	1307280 00 1307280	319410 319410 638820	335400 333060 668460	326820 326820 653640
51 22 101900	100X142 .163AC .3260	15C	BOROUGH OF LODI ONE MEMORIAL DRIVE LODI, NJ HARRISON AVE-WATER TANK	07644	*EXEMPT*	00	00 00 00	00 00 00	00 00 00	00 00 00
51 26.01 102100	50X100 2S-F .1148	2	CARLSON, & CASESA, & MANNO 387 FARNHAM AVE LODI, NJ 387 FARNHAM AVE	07644	160000 156500 316500	1060908	1060908 00 1060908	259214 259213 518427	272190 270291 542481	265227 265227 530454

4726400

15842892

00

25000

15817892

7729345

8088547

7908948

Block No. Lot No. Qualification Account No.	Land Dimensions Building Description Additional Lots Acreage	Prop. Class	Owner's Name Address City State Property Location	Billing Code Zip Code	Land Improvement Exemption Net Total	2024 Property Tax Special Dist	2024 Total Tax Deduction Net Tax	Amt.Billed 2024 1st Q 2nd Q Total	2nd Half 2024 3rd Q 4th Q Total	Preliminary 2025 Tax 1st Q 2nd Q Total
51 26.02 102200	50X100 2S-F .1148	2	SINGH,BALBIR 383 FARNHAM AVE LODI, NJ 383 FARNHAM AVE	01516 07644	160000 41500 201500	675428	675428 00 675428	165029 165028 330057	173290 172081 345371	168857 168857 337714
51 30 102300	50X100 2S-F .1148	2	DE NOBILE, JOHN 5052 35TH RD N ARLINGTON, VA 379 FARNHAM AVE	22207	160000 149900 309900	1038785	1038785 -25000 1013785	247558 247558 495116	260264 258405 518669	253447 253446 506893
51 32 102400	50X100 2S-F .1148	2	ALVAREZ, LEVIS & WENDY C. 375 FARNHAM AVE LODI, NJ 375 FARNHAM AVE	00672 07644	160000 162700 322700	1081690	1081690 00 1081690	264292 264291 528583	277522 275585 553107	270423 270422 540845
51 34 102500	50X100 1.5S-F .1148	2	BAHLOUL, AHMED H 369 FARNHAM AVENUE LODI, NJ 369 FARNHAM AVE	07446	160000 163000 323000	1082696	1082696 00 1082696	264537 264537 529074	277780 275842 553622	270674 270674 541348
51 36 102600	50X100 2S-F .1148	2	STANKIEWICZ, GEORGE & DONNA 347 DOREMUS AVE GLEN ROCK, NJ 367 FARNHAM AVE	07452	160000 157500 317500	1064260	1064260 00 1064260	260033 260032 520065	273050 271145 544195	266065 266065 532130
51 38 102700	50X100 2S-F .1148	2	LAZON, BLANCA H & KEVIN 363 FARNHAM AVE LODI, NJ 363 FARNHAM AVE	07644	160000 153500 313500	1050852	1050852 00 1050852	256757 256756 513513	269610 267729 537339	262713 262713 525426
51 40 102800	50X100 2S-F .1148	2	GERALDES, LILLIANA ETALS 359 FARNHAM AVE LODI, NJ 359 FARNHAM AVE	07644	160000 155800 315800	1058562	1058562 -25000 1033562	252391 252390 504781	265338 263443 528781	258391 258390 516781
51 42 102900	50X100 2S-F .1148	2	STANKIEWICZ, GEORGE 347 DOREMUS AVE GLEN ROCK, NJ 355 FARNHAM AVE	07452	160000 139500 299500	1003924	1003924 00 1003924	245291 245290 490581	257570 255773 513343	250981 250981 501962
51 44 103000	50X100 1S-F .1148	2	ENRICK, CHRISTINE 351 FARNHAM AVE LODI, NJ 351 FARNHAM AVE	07644	160000 112800 272800	914426	914426 00 914426	223424 223423 446847	234608 232971 467579	228607 228606 457213
51 46 103100	75X100 1S-F .1722	2	ANGELA PATRICIA YEPES LIVING TRUST 343 FARNHAM AVENUE LODI, NJ 343 FARNHAM AVE	07644	177500 110700 288200	966046	966046 00 966046	236036 236036 472072	247852 246122 493974	241512 241511 483023
51 49 103200	43X100 2S-F .0987	2	OSMANI, MENTOR & ARJETA 341 FARNHAM AVE LODI, NJ 341 FARNHAM AVE	07644	155800 183000 338800	1135658	1135658 00 1135658	277478 277477 554955	291368 289335 580703	283915 283914 567829
51 50.01 103300	43X100 2S-F .0987	2	TUFARO, PATRICIA 339 FARNHAM AVE LODI, NJ 339 FARNHAM AVE	07644	155800 135400 291200	976102	976102 00 976102	238493 238493 476986	250432 248684 499116	244026 244025 488051
52 1 103400	125X250 .7174	15C	BOROUGH OF LODI ONE MEMORIAL DRIVE LOD, NJ HARRISON AVE-WATER TANK	07644	*EXEMPT*	00	00 00 00	00 00 00	00 00 00	00 00 00
52 6 103500	50X151 1S-S .1733	2	COMPESI, RUSSELL C 438 HARRISON AVE LODI, NJ 438 HARRISON AVE	07644	160400 64300 224700	753194	753194 00 753194	184030 184029 368059	193242 191893 385135	188299 188298 376597

3819100

12801623

00

50000

12751623

6230689

6520934

6375812

Block No. Lot No. Qualification Account No.	Land Dimensions Building Description Additional Lots Acreage	Prop. Class	Owner's Name Address City State Property Location	Billing Code Zip Code	Land Improvement Exemption Net Total	2024 Property Tax Special Dist	2024 Total Tax Deduction Net Tax	Amt.Billed 2024 1st Q 2nd Q Total	2nd Half 2024 3rd Q 4th Q Total	Preliminary 2025 Tax 1st Q 2nd Q Total
52 8 103600	50X155 2S-S .1779	2	HASHEM, SHOWK 440 HARRISON AVE LODI, NJ 440 HARRISON AVE	07644	161300 230600 391900	1313649	1313649 00 1313649	320966 320966 641932	337034 334683 671717	328413 328412 656825
52 10 103700	100X158 2S-B .3627	2	KOT, RAEYI L & WILLIE M 444 HARRISON AVE LODI, NJ 444 HARRISON AVE	07644	213300 336700 550000	1843600	1843600 00 1843600	450450 450450 900900	473000 469700 942700	460900 460900 921800
52 14 103800	50X162 .1860	2	KATTO, WILLIAMS & EMELY 454 HARRISON AVE LODI, NJ 454 HARRISON AVE	07644 00660	163200 287600 450800	1511082	1511082 00 1511082	369206 369205 738411	387688 384983 772671	377771 377770 755541
52 16 103900	50X165 1S-B .1894	2	GIUSTO, SOFIA 458 HARRISON AVE LODI, NJ 458 HARRISON AVE	07644	164100 160900 325000	1089400	1089400 00 1089400	266175 266175 532350	279500 277550 557050	272350 272350 544700
52 18 104000	45X167 2S-B .1725	2	MUJA, ERGIS 466 HARRISON AVE LODI, NJ 466 HARRISON AVE	07644	161100 124800 285900	958337	958337 00 958337	234152 234152 468304	245874 244159 490033	239585 239584 479169
52 20 104100	82X172 2S-F-1UG .3238	2	MUJA, ERGIS 468 HARRISON AVE LODI, NJ 468 HARRISON AVE	07644	198100 222000 420100	1408175	1408175 00 1408175	344062 344062 688124	361286 358765 720051	352044 352044 704088
52 20.01 104200	89X147 2S-F .3003	2	THIELEMAN ALLEN & JOANN (ETALS) 505 FARNHAM AVE LODI, NJ 505 FARNHAM AVE	07644 02994	210400 390100 600500	2012876	2012876 00 2012876	491810 491809 983619	516430 512827 1029257	503219 503219 1006438
52 23 104300	125X182 2S-B-C .5223	4C	J.C. REALTY LODI LLC 925 E 28TH ST PATERSON, NJ 476 HARRISON AVE	07505 05925	471800 1016200 1488000	4987776	4987776 00 4987776	1218672 1218672 2437344	1279680 1270752 2550432	1246944 1246944 2493888
52 28 104400	50X190 1S-B .2181	2	CHAVEZ, CHRISTIAN & GUANANGA, MARITZA 482 HARRISON AVENUE LODI, NJ 482 HARRISON AVE	07644	172300 184500 356800	1195994	1195994 00 1195994	292220 292219 584439	306848 304707 611555	298999 298998 597997
52 29.01 104500	19X137 .0598	1	GAD, AHMED 493 FARNHAM AVE LODI, NJ FARNHAM AVE	07644	18300 0 18300	61342	61342 00 61342	14988 14988 29976	15738 15628 31366	15336 15335 30671
52 30 104600	50X194 1S-B-2UG .2227	2	COTTONE, ALMA K 488 HARRISON AVE LODI, NJ 488 HARRISON AVE	07644	173900 346600 520500	1744716	1744716 00 1744716	426290 426289 852579	447630 444507 892137	436179 436179 872358
52 30.01 104700	52X135 2S-F .1612	2	GAD, AHMED 493 FARNHAM AVE LODI, NJ 493 FARNHAM AVE	07644	174300 284600 458900	1538233	1538233 00 1538233	375839 375839 751678	394654 391901 786555	384559 384558 769117
52 31.01 104800	52X132 1S-F .1576	2	DOMINQUEZ, JUAN 489 FARNHAM AVE LODI, NJ 489 FARNHAM AVE	07644	173200 76800 250000	838000	838000 00 838000	204750 204750 409500	215000 213500 428500	209500 209500 419000
52 32.01 104900	52X129 1S-F .1540	2	ESPER, ELIE 485 FARNHAM AVENUE LODI, NJ 485 FARNHAM AVE	07644	172100 183100 355200	1190630	1190630 00 1190630	290909 290909 581818	305472 303340 608812	297658 297657 595315

6471900

21693810

00

00

21693810

10600974

11092836

10846907

Block No. Lot No. Qualification Account No.	Land Dimensions Building Description Additional Lots Acreage	Prop. Class	Owner's Name Address City State Property Location	Billing Code Zip Code	Land Improvement Exemption Net Total	2024 Property Tax Special Dist	2024 Total Tax Deduction Net Tax	Amt.Billed 2024 1st Q 2nd Q Total	2nd Half 2024 3rd Q 4th Q Total	Preliminary 2025 Tax 1st Q 2nd Q Total
52 32.02 105000	50X125 2S-F .1435	2	ARRIGO FAMILY (TRUST) 492 HARRISON AVE LODI, NJ 492 HARRISON AVE	07644	151900 319800 471700	1581138	1581138 00 1581138	386323 386322 772645	405662 402831 808493	395285 395284 790569
52 32.03 C000A	25X125 .0717	2	CHERESHINSKY, OLEG & NATALIE 496A HARRISON AVE LODI, NJ 496A HARRISON AVE	07644	73500 239300 312800	1048506	1048506 00 1048506	256184 256183 512367	269008 267131 536139	262127 262126 524253
52 32.03 C000B	25X125 .0717	2	KOT, RICHARD & RAEYI L & WILLIE M 444 HARRISON AVE LODI, NJ 496B HARRISON AVE	07644	73500 239300 312800	1048506	1048506 00 1048506	256184 256183 512367	269008 267131 536139	262127 262126 524253
52 32.04 105200	50X125 2S-F .1435	2	CANNICI, ROSALIE & ANTHONY(S) 500 HARRISON AVE LODI, NJ 500 HARRISON AVE	07644	151900 143100 295000	988840	988840 S1 -25000 963840	235355 235355 470710	247450 245680 493130	240960 240960 481920
52 32.05 105300	50X125 2S-F .1435	2	CANNICI, ANTHONY & ROSALIE 500 HARRISON AVE LODI, NJ 504 HARRISON AVE	07644	151900 150100 302000	1012304	1012304 00 1012304	247338 247338 494676	259720 257908 517628	253076 253076 506152
52 32.06 105400	50X125 2S-F .1435	2	LODI HOUSE HOLDING LLC 1216 16TH ST FORT LEE, NJ 508 HARRISON AVE	07024	151900 172800 324700	1088394	1088394 00 1088394	265930 265929 531859	279242 277293 556535	272099 272098 544197
52 32.07 105500	88X135 2S-F-2UG .2727	2	ZUCCARO, SALVATORE & VINCENZA 64 COMMERCE STREET GARFIELD, NJ 512 HARRISON AVE	07026	187300 426400 613700	2057122	2057122 00 2057122	502621 502620 1005241	527782 524099 1051881	514281 514280 1028561
52 32.08 105600	1.88 AC 1.8800	15C	BOROUGH OF LODI ONE MEMORIAL DRIVE LODI, NJ FARNHAM AVE-VACANT LAND	07644	*EXEMPT*	00	00 00 00	00 00 00	00 00 00	00 00 00
52 33 105700	52X127 1S-F .1516	2	LEDESMA, PAULO & PERALTA, JONATHAN 481 FARNHAM AVENUE LODI, NJ 481 FARNHAM AVE	07644	171100 128600 299700	1004594	1004594 00 1004594	245455 245454 490909	257742 255943 513685	251149 251148 502297
52 34 105800	52X124 1S-F .1480	2	MILLER, BRIAN C 477 FARNHAM AVE LODI, NJ 477 FARNHAM AVE	07644	170000 96800 266800	894314	894314 00 894314	218510 218509 437019	229448 227847 457295	223579 223578 447157
52 35 105900	52X121 1S-F .1444	2	BURD, LON M & LUCELENIA 475 FARNHAM AVE LODI, NJ 475 FARNHAM AVE	07644	169000 138900 307900	1032081	1032081 00 1032081	252170 252170 504340	264794 262947 527741	258021 258020 516041
52 36 106000	52X118 1S-F .1409	2	OVANEZIAN, DESPINA SIMONA 469 FARNHAM AVE LODI, NJ 469 FARNHAM AVE	07644	168300 171500 339800	1139010	1139010 00 1139010	278297 278296 556593	292228 290189 582417	284753 284752 569505
52 37 106100	52X115 2S-F-2UG .1373	2	SALERNO, FELICE, (ETALS) 465 FARNHAM AVE LODI, NJ 465 FARNHAM AVE	07644	167200 259300 426500	1429628	1429628 00 1429628	349304 349303 698607	366790 364231 731021	357407 357407 714814
52 38 106200	52X112 1S-F .1337	2	NORKETT, HELENA DEBRA 461 FARNHAM AVE LODI, NJ 461 FARNHAM AVE	00154 07644	166100 225500 391600	1312643	1312643 00 1312643	320721 320720 641441	336776 334426 671202	328161 328161 656322

4665000

15637080

00

25000

15612080

7628774

7983306

7806041

Block No. Lot No. Qualification Account No.	Land Dimensions Building Description Additional Lots Acreage	Prop. Class	Owner's Name Address City State Property Location	Billing Code Zip Code	Land Improvement Exemption Net Total	2024 Property Tax Special Dist	2024 Total Tax Deduction Net Tax	Amt.Billed 2024 1st Q 2nd Q Total	2nd Half 2024 3rd Q 4th Q Total	Preliminary 2025 Tax 1st Q 2nd Q Total
52 39 106300	52X110 1S-F .1313	2	KOWALIK, RONALD & HELEN 457 FARNHAM AVE LODI, NJ 457 FARNHAM AVE	00660 07644	162400 150700 313100	1049511	1049511 00 1049511	256429 256429 512858	269266 267387 536653	262378 262378 524756
52 40 106400	52X106 1S-F .1265	2	SINGH, ANJU & NIRMAL 453 FARNHAM AVE LODI, NJ 453 FARNHAM AVE	00660 07644	162900 126500 289400	970069	970069 00 970069	237019 237018 474037	248884 247148 496032	242518 242517 485035
52 41 106500	77X105 2X59 1S-F .0942	2	MILLER, KEVIN & SANDRA LEE 449 FARNHAM AVE LODI, NJ 449 FARNHAM AVE	07644	186300 146000 332300	1113870	1113870 00 1113870	272154 272154 544308	285778 283784 569562	278468 278467 556935
52 42.03 106600	46X133 1S-F .1404	2	SKWIAT, MICHAEL & MARISA A 445 FARNHAM AVENUE LODI, NJ 445 FARNHAM AVE	00660 07644	172600 123200 295800	991522	991522 00 991522	242261 242260 484521	254388 252613 507001	247881 247880 495761
52 44.03 106700	50X130 2S-F .1492	2	CARDENAS, PAULA 441 FARNHAM AVE LODI, NJ 441 FARNHAM AVE	07644	171200 183700 354900	1189625	1189625 00 1189625	290663 290663 581326	305214 303085 608299	297407 297406 594813
52 46.03 106800	45X128 2S-F .1322	2	ESO, THOMAS & MARIAM; (ETALS) 439 FARNHAM AVE LODI, NJ 439 FARNHAM AVE	01175 07644	165000 237400 402400	1348845	1348845 00 1348845	329566 329565 659131	346064 343650 689714	337212 337211 674423
52 48.03 106900	45X120 2S-F .1240	2	PILGER, CARMEN 437 FARNHAM AVE LODI, NJ 437 FARNHAM AVE	07644	163400 269100 432500	1449740	1449740 00 1449740	354218 354217 708435	371950 369355 741305	362435 362435 724870
52 50.03 107000	45X115 2S-F .1188	2	SHLEYFMAN, VADIM 39 BROOKSIDE AVE CALDWELL, NJ 433 FARNHAM AVE	00660 07006	161800 243700 405500	1359236	1359236 00 1359236	332105 332104 664209	348730 346297 695027	339809 339809 679618
52 52.03 107100	45X110 2S-F .1136	2	HENAWI, JACK & TIODORA 28 GRUNAUER AVENUE SADDLE BROOK, NJ 429 FARNHAM AVE	02640 07663	160600 219400 380000	1273760	1273760 00 1273760	311220 311220 622440	326800 324520 651320	318440 318440 636880
52 54.03 107200	45X105 2S-F .1085	2	DERE, ISA & AYNUR 425 FARNHAM AVE LODI, NJ 425 FARNHAM AVE	07644	159000 200200 359200	1204038	1204038 00 1204038	294185 294185 588370	308912 306756 615668	301010 301009 602019
52 56.03 107300	75X100 2S-F .1722	2	ALMANZAR, ARLENNY E & PENA, HECTOR A 421 FARNHAM AVE LODI, NJ 421 FARNHAM AVE	07644	142000 297500 439500	1473204	1473204 00 1473204	359951 359950 719901	377970 375333 753303	368301 368301 736602
52 57 107400	50X100 2S-F .1148	2	VEGA, ALFONSO & MARLENY (ETAL) 417 FARNHAM AVE LODI, NJ 417 FARNHAM AVE	00672 07644	160000 189800 349800	1172530	1172530 00 1172530	286487 286486 572973	300828 298729 599557	293133 293132 586265
52 59 107500	50X100 2S-F .1148	2	ALFARO DANIEL H 413 FARNHAM AVE LODI, NJ 413 FARNHAM AVE	07644	160000 197300 357300	1197670	1197670 00 1197670	292629 292629 585258	307278 305134 612412	299418 299417 598835
52 61 107600	50X100 2S-F .1148	2	PINOS (ETAL), JOSE 409 FARNHAM AVENUE LODI, NJ 409 FARNHAM AVE	07644	160000 160800 320800	1075322	1075322 00 1075322	262736 262735 525471	275888 273963 549851	268831 268830 537661

5032500

16868942

00

00

16868942

8243238

8625704

8434473

Block No. Lot No. Qualification Account No.	Land Dimensions Building Description Additional Lots Acreage	Prop. Class	Owner's Name Address City State Property Location	Billing Code Zip Code	Land Improvement Exemption Net Total	2024 Property Tax Special Dist	2024 Total Tax Deduction Net Tax	Amt.Billed 2024 1st Q 2nd Q Total	2nd Half 2024 3rd Q 4th Q Total	Preliminary 2025 Tax 1st Q 2nd Q Total
52 63 107700	50X100 1.5S-F .1148	2	SAAVEDRA, ANGEL R. & MARIA 405 FARNHAM AVENUE LODI, NJ 405 FARNHAM AVE	07644	160000 183200 343200	1150406	1150406 00	281081 281081 562162	295152 293092 588244	287602 287601 575203
52 65 107800	50X100 1.5S-F .1148	2	CLARE, CLAUDIUS & MARCIA 401 FARNHAM AVENUE LODI, NJ 401 FARNHAM AVE	07644	160000 100000 260000	871520	871520 00	212940 212940 425880	223600 222040 445640	217880 217880 435760
52 74.01 108100	44X113 2S-F .1141	2	AARABI NADER 536 HARRISON AVE LODI, NJ 536 HARRISON AVE	07644	143800 162900 306700	1028058	1028058 00	251188 251187 502375	263762 261921 525683	257015 257014 514029
52 74.02 108200	.11AC 1S-F .1100	2	ORIKAT, AHMAD 534 HARRISON AVE LODI, NJ 534 HARRISON AVE	07644 00660	142700 196800 339500	1138004	1138004 00	278051 278050 556101	291970 289933 581903	284501 284501 569002
52 74.03 108300	1.27 AC 2S-B-C 1.2700	4C	T.T & SONS REALTY LLC 221-223 DEGRAW AVE TEANECK, NJ 528 HARRISON AVE	07666	320300 294700 615000	2061480	2061480 00	503685 503685 1007370	528900 525210 1054110	515370 515370 1030740
52 74.04 C0001 108400	.0000	2	RAMOS, MARK 524 HARRISON AVENUE #1 LODI, NJ 524 HARRISON AVE UNIT 1	07644	75000 270200 345200	1157110	1157110 00	282719 282719 565438	296872 294800 591672	289278 289277 578555
52 74.04 C0002 108400	.0000	2	HASKO, ENKELEID & LEE, KAIYANT 524 HARRISON AVENUE #2 LODI, NJ 524 HARRISON AVE UNIT 2	07644	75000 260200 335200	1123590	1123590 00	274529 274529 549058	288272 286260 574532	280898 280897 561795
52 74.04 C0003 108400	.0000	2	ANNELA, LINGAREDDY & AGIARY, SRUTHI 524 HARRISON AVE #3 LODI, NJ 524 HARRISON AVE UNIT 3	07644	75000 260200 335200	1123590	1123590 00	274529 274529 549058	288272 286260 574532	280898 280897 561795
52 74.04 C0004 108400	.0000	2	NADELLA, BALA KISHORE 524 HARRISON AVENUE #4 LODI, NJ 524 HARRISON AVE UNIT 4	07644	75000 260200 335200	1123590	1123590 00	274529 274529 549058	288272 286260 574532	280898 280897 561795
52 74.04 C0005 108400	.0000	2	AGUIRRE, CESAR A 524 HARRISON AVE #5 LODI, NJ 524 HARRISON AVE UNIT 5	07644	75000 260200 335200	1123590	1123590 00	274529 274529 549058	288272 286260 574532	280898 280897 561795
52 74.04 C0006 108400	.0000	2	MULAM, VENKATA REDDY 524 HARRISON AVE UNIT 6 LODI, NJ 524 HARRISON AVE UNIT 6	07644	75000 260200 335200	1123590	1123590 00	274529 274529 549058	288272 286260 574532	280898 280897 561795
52 74.04 C0007 108400	.0000	2	THATIGUTLA, NAVEEN REDDY 524 HARRISON AVENUE #7 LODI, NJ 524 HARRISON AVE UNIT 7	07644	75000 260200 335200	1123590	1123590 00	274529 274529 549058	288272 286260 574532	280898 280897 561795
52 74.04 C0008 108400	.0000	2	PREPIS, GEORGE & ILLIANNA MARIE 524 HARRISON AVE #8 LODI, NJ 524 HARRISON AVE UNIT 8	07644	75000 270200 345200	1157110	1157110 00	282719 282719 565438	296872 294800 591672	289278 289277 578555
52 74.05 108500	.515 AC .5150	15C	BOROUGH OF LODI ONE MEMORIAL DRIVE LODI, NJ FARNHAM AVE-VACANT LAND	07644	*EXEMPT*	00	00 00 00	00 00 00	00 00 00	00 00 00

4566000

15305228

00

00

15305228

7479112

7826116

7652614

Block No. Lot No. Qualification Account No.	Land Dimensions Building Description Additional Lots Acreage	Prop. Class	Owner's Name Address City State Property Location	Billing Code Zip Code	Land Improvement Exemption Net Total	2024 Property Tax Special Dist	2024 Total Tax Deduction Net Tax	Amt.Billed 2024 1st Q 2nd Q Total	2nd Half 2024 3rd Q 4th Q Total	Preliminary 2025 Tax 1st Q 2nd Q Total
53 1 108600	100X100 1.5S-F-2UG .2296	2	SOLIS, ABRAHAM 270 FARNHAM AVE LODI, NJ 270 FARNHAM AVE	07644	195000 216500 411500	1379348	1379348 00 1379348	337019 337018 674037	353890 351421 705311	344837 344837 689674
53 5 108700	50X100 2S-F .1148	2	BONTEMPO, CIRO A. & ROSALIE(R) 274 FARNHAM AVE LODI, NJ 274 FARNHAM AVE	07644	160000 282900 442900	1484601 R1	1484601 -25000 1459601	356485 356485 712970	374644 371987 746631	364901 364900 729801
53 7 108800	50X100 2S-F-2UG .1148	2	GACIOFANO, J & P AND M 276 FARNHAM AVE LODI, NJ 276 FARNHAM AVE	07644	160000 180200 340200	1140350	1140350 00 1140350	278624 278624 557248	292572 290530 583102	285088 285087 570175
53 9 108900	50X100 2S-F .1148	2	HOLGUIN, BLADEMIL GUTIERREZ 282 FARNHAM AVE LODI, NJ 282 FARNHAM AVE	07644	160000 205300 365300	1224486	1224486 00 1224486	299181 299181 598362	314158 311966 626124	306122 306121 612243
53 11 109000	50X100 1S-F-2UG .1148	2	NACHMAN, DARIA 286 FARNHAM AVE LODI, NJ 286 FARNHAM AVE	07644	160000 285100 445100	1491975	1491975 00 1491975	364537 364537 729074	382786 380115 762901	372994 372994 745988
53 13 109100	50X100 2S-B-1G .1148	2	APPALUCCIO, ANTHONY 290 FARNHAM AVENUE LODI, NJ 290 FARNHAM AVE	07644	160000 181200 341200	1143702	1143702 00 1143702	279443 279443 558886	293432 291384 584816	285926 285925 571851
53 15 109200	50X100 2S-B .1148	2	294 FARNHAM LLC 212 TOMAHAWK LANE FRANKLIN LAKES, NJ 294 FARNHAM AVE	07417	160000 326800 486800	1631754	1631754 00 1631754	398690 398689 797379	418648 415727 834375	407939 407938 815877
53 17 109300	50X100 2S-S .1148	2	BUSARDO, MARIE 300 FARNHAM AVE LODI, NJ 296 FARNHAM AVE	07644	160000 203000 363000	1216776	1216776 00 1216776	297297 297297 594594	312180 310002 622182	304194 304194 608388
53 19 109400	50X100 1S-F .1148	2	BUSARDO, PHILIP A(V) & MARIE A 300 FARNHAM AVE LODI, NJ 300 FARNHAM AVE	07644	160000 196600 356600	1195323 V1	1195323 -25000 1170323	285806 285805 571611	300426 298286 598712	292581 292581 585162
53 21 109500	50X100 1S-F .1148	2	DE JESUS, EDICKSON R THEN 304 FARNHAM AVE LODI, NJ 304 FARNHAM AVE	07644	160000 342700 502700	1685050	1685050 00 1685050	411712 411711 823423	432322 429305 861627	421263 421262 842525
53 23 109600	62X100 1S-F-1UG .1423	2	SINGH, BHAGWANT 308 FARNHAM AVE LODI, NJ 308 FARNHAM AVE	07644	168800 147200 316000	1059232	1059232 00 1059232	258804 258804 517608	271760 269864 541624	264808 264808 529616
53 26 109700	62X100 2S-F .1423	2	CASTANEDA, JUAN CARLOS & LUZ S.C 312 FARNHAM AVE LODI, NJ 312 FARNHAM AVE	07644	168800 171200 340000	1139680	1139680 00 1139680	278460 278460 556920	292400 290360 582760	284920 284920 569840
53 28 109800	50X100 1S-F .1148	2	KAUFMANN, BRIAN (ETAL) 320 FARNHAM AVENUE LODI, NJ 320 FARNHAM AVE	07644	160000 125500 285500	956996	956996 00 956996	233825 233824 467649	245530 243817 489347	239249 239249 478498
53 30 109900	50X100 1S-F .1148	2	TAILOR, CHANDRAKANT & PRATIMA C 324 FARNHAM AVE LODI, NJ 324 FARNHAM AVE	07644	160000 93100 253100	848391	848391 00 848391	207289 207289 414578	217666 216147 433813	212098 212098 424196

5249900

17597664

00

50000

17547664

8574339

8973325

8773834

Block No. Lot No. Qualification Account No.	Land Dimensions Building Description Additional Lots Acreage	Prop. Class	Owner's Name Address City State Property Location	Billing Code Zip Code	Land Improvement Exemption Net Total	2024 Property Tax Special Dist	2024 Total Tax Deduction Net Tax	Amt.Billed 2024 1st Q 2nd Q Total	2nd Half 2024 3rd Q 4th Q Total	Preliminary 2025 Tax 1st Q 2nd Q Total
53 32 110000	75X100 1S-F .1722	2	RODRIGUEZ DAZA, KATHERIN ETAL 328 FARNHAM AVENUE LODI, NJ 328 FARNHAM AVE	07644	177500 70500 248000	831296	831296 00	203112 203112 406224	213280 211792 425072	207824 207824 415648
53 35 110100	50X100 .1148	2	HADAM, STANSILAW & MARIA 64 A JEFFERSON AVENUE EMERSON, NJ 330 FARNHAM AVE	07630	160100 308500 468600	1570747	1570747 00	383784 383783 767567	402996 400184 803180	392687 392687 785374
53 37.02 110200	43X100 1S-F .0987	2	RIBEIRO, OLIVEIROS V. & MARIA O. 57-59 WILLARD ST LODI, NJ 59 WILLARD ST	07644	156200 209100 365300	1224486	1224486 00	299181 299181 598362	314158 311966 626124	306122 306121 612243
53 38 110300	52X100 2S-F .1194	2	KLAWANS, ROBERT & CYNTHIA 311 WESTMINSTER PL LODI, NJ 311 WESTMINSTER PL	00660 07644	160000 176700 336700	1128618	1128618 00	275758 275757 551515	289562 287541 577103	282155 282154 564309
53 40 110400	50X100 2S-B .1148	2	LIUSESTATE LLC 5B BRYNWOODS GARDENS #9 OLD BRIDGE, NJ 309 WESTMINSTER PL	08857	160000 229100 389100	1304263	1304263 00	318673 318673 637346	334626 332291 666917	326066 326066 652132
53 42 110500	75X100 2S-F-1UG .1722	2	RODRIGUEZ CELESTE 303 WESTMINSTER PL LODI, NJ 303 WESTMINSTER PL	07644	177500 272500 450000	1508400	1508400 00	368550 368550 737100	387000 384300 771300	377100 377100 754200
53 45 110600	50X100 1S-F-2UG .1148	2	SINGH, RANJIT & KAUR, SANDEEP 297 WESTMINSTER PL LODI, NJ 297 WESTMINSTER PL	07644	160000 124900 284900	954985	954985 00	233333 233333 466666	245014 243305 488319	238747 238746 477493
53 47 110700	75X100 2S-B .1722	2	KAUR, DEEPAKJOT & SANDEEP 293 WESTMINSTER PLACE LODI, NJ 293 WESTMINSTER PL	07644	177500 372500 550000	1843600	1843600 00	450450 450450 900900	473000 469700 942700	460900 460900 921800
53 50 110800	50X100 1S-F-1UG .1148	2	RIVERA, JOSE A ETAL 289 WESTMINSTER PL LODI, NJ 289 WESTMINSTER PL	07644	160000 110100 270100	905375	905375 00	221212 221212 442424	232286 230665 462951	226344 226344 452688
53 52 110900	50X100 2S-F-1UG .1148	2	RAJKOVSKI (ETALS), ZIVKO & LILE 285 WESTMINSTER PL LODI, NJ 285 WESTMINSTER PL	02640 07644	160000 183200 343200	1150406	1150406 00	281081 281081 562162	295152 293092 588244	287602 287601 575203
53 54 111000	75X100 1S-F-1UG .1722	2	ROJAS, MARTIN A & PIZARRO, MIRTHA 281 WESTMINSTER PL LODI, NJ 281 WESTMINSTER PL	07644	177500 247900 425400	1425941	1425941 00	348403 348402 696805	365844 363292 729136	356486 356485 712971
53 57 111100	25X100 2S-F .0574	2	SALLAH, BETHUEL O 275 WESTMINSTER PL LODI, NJ 275 WESTMINSTER PL	07644	128300 226200 354500	1188284	1188284 00	290336 290335 580671	304870 302743 607613	297071 297071 594142
53 58 111200	50X100 1S-F-1UG .1148	2	DI MARCO, ALFONSO & MARIA 271 WESTMINSTER PL LODI, NJ 271 WESTMINSTER PL	07644	160000 224300 384300	1288174	1288174 00	314742 314742 629484	330498 328192 658690	322044 322043 644087
53 60 111300	75X100 1S-B .1722	2	SUTOVIC, PETKO & SVETLANA 267 WESTMINSTER PLACE LODI, NJ 267 WESTMINSTER PL	07644	177500 107500 285000	955320	955320 00	233415 233415 466830	245100 243390 488490	238830 238830 477660

5155100

17279895

00

00

17279895

8444056

8835839

8639950

Block No. Lot No. Qualification Account No.	Land Dimensions Building Description Additional Lots Acreage	Prop. Class	Owner's Name Address City State Property Location	Billing Code Zip Code	Land Improvement Exemption Net Total	2024 Property Tax Special Dist	2024 Total Tax Deduction Net Tax	Amt.Billed 2024 1st Q 2nd Q Total	2nd Half 2024 3rd Q 4th Q Total	Preliminary 2025 Tax 1st Q 2nd Q Total
53 63 111400	50X100 2S-B-2UG .1148	2	NUNEZ, STERLIN & IRIS 263 WESTMINSTER PL LODI, NJ 263 WESTMINSTER PL	07644	160000 188900 348900	1169513	1169513 00 1169513	285749 285749 571498	300054 297961 598015	292379 292378 584757
53 65 111500	50X100 2S-F .1148	2	DEVERS (ETALS), IVONNE R 257 WESTMINSTER PL LODI, NJ 257 WESTMINSTER PL	00672 07644	160000 340600 500600	1678011	1678011 00 1678011	409992 409991 819983	430516 427512 858028	419503 419503 839006
53 67 111600	50X100 1S-F .1148	2	BECKER, BRIAN 55 HOME PL LODI, NJ 255 WESTMINSTER PL	01175 07644	160000 0 160000	536320	536320 00 536320	131040 131040 262080	137600 136640 274240	134080 134080 268160
53 69 111700	25X100 1S-F .0574	2	ALEXANDER, ANDREA C 251 WESTMINSTER PL LODI, NJ 251 WESTMINSTER PL	00660 07644	121100 66400 187500	628500	628500 00 628500	153563 153562 307125	161250 160125 321375	157125 157125 314250
53 70 111800	50X100 1S-B .1148	2	PACHECO, MELVIN & MARIA L 245 WESTMINSTER PL LODI, NJ 245 WESTMINSTER PL	07644	160000 115000 275000	921800	921800 00 921800	225225 225225 450450	236500 234850 471350	230450 230450 460900
53 72 111900	50X100 2S-F .1148	2	CIOSEK, MARIUSZ & DIANA G. 241 WESTMINSTER PL LODI, NJ 241 WESTMINSTER PL	07644	160000 190000 350000	1173200	1173200 00 1173200	286650 286650 573300	301000 298900 599900	293300 293300 586600
53 74 112000	50X100 1S-F .1148	2	SUMMERLIN, JUSTIN G & NATASHA A 239 WESTMINSTER PL LODI, NJ 239 WESTMINSTER PL	07644	160000 228000 388000	1300576	1300576 00 1300576	317772 317772 635544	333680 331352 665032	325144 325144 650288
54 1.01 112100	55X95 1S-F-2UG .1199	2	BANGURA, FATMATA 54 AUTUMN ST LODI, NJ 342 FARNHAM AVE	07644	159300 149500 308800	1035098	1035098 00 1035098	252908 252907 505815	265568 263715 529283	258775 258774 517549
54 1.02 112200	45X98 1S-F .1012	2	AMMAR, WAHEED 56 WILLARD ST LODI, NJ 56 WILLARD ST	07644	158300 178500 336800	1128954	1128954 00 1128954	275840 275839 551679	289648 287627 577275	282239 282238 564477
54 4 112300	50X100 2S-F .1148	2	GRANT, MELISSA E 346 FARNHAM AVE LODI, NJ 346 FARNHAM AVE	07644	160000 241200 401200	1344822	1344822 00 1344822	328583 328583 657166	345032 342624 687656	336206 336205 672411
54 6 112400	45X100 1S-B .1033	2	HERNANDEZ, ORLANDO & GLORIA 352 FARNHAM AVENUE LODI, NJ 352 FARNHAM AVE	07644	156500 117700 274200	919118	919118 00 919118	224570 224570 449140	235812 234166 469978	229780 229779 459559
54 8 112500	55X100 1.5S-F .1263	2	BONA, ONOFRIO TRSTES/ETAL 356 FARNHAM AVE LODI, NJ 356 FARNHAM AVE	07644	163500 205800 369300	1237894	1237894 00 1237894	302457 302457 604914	317598 315382 632980	309474 309473 618947
54 10 112600	50X100 1.5S-F .1148	2	MANLOSA JR, ALIMUDIN & SUZETTE 360 FARNHAM AVE LODI, NJ 360 FARNHAM AVE	07644	160000 99600 259600	870179	870179 00 870179	212613 212612 425225	223256 221698 444954	217545 217545 435090
54 12 112700	50X100 1.5S-F .1148	2	ZOTTARELLI, MICHAEL & MARIA 364 FARNHAM AVE LODI, NJ 364 FARNHAM AVE	00660 07644	160000 102400 262400	879565	879565 00 879565	214906 214905 429811	225664 224090 449754	219892 219891 439783

4422300

14823550

00

00

14823550

7243730

7579820

7411777

Block No. Lot No. Qualification Account No.	Land Dimensions Building Description Additional Lots Acreage	Prop. Class	Owner's Name Address City State Property Location	Billing Code Zip Code	Land Improvement Exemption Net Total	2024 Property Tax Special Dist	2024 Total Tax Deduction Net Tax	Amt.Billed 2024 1st Q 2nd Q Total	2nd Half 2024 3rd Q 4th Q Total	Preliminary 2025 Tax 1st Q 2nd Q Total
54 14 112800	75X100 1S-B .1722	2	RODRIGUEZ, AYLIN & BELGICA 370 FARNHAM AVE LODI, NJ 370 FARNHAM AVE	07644	177500 162800 340300	1140686	1140686 00 1140686	278706 278706 557412	292658 290616 583274	285172 285171 570343
54 17 112900	25X100 1S-B .0574	2	CASTANEDA, CARLOS 374 FARNHAM AVE LODI, NJ 374 FARNHAM AVE	00660 07644	128300 43600 171900	576209	576209 00 576209	140786 140786 281572	147834 146803 294637	144053 144052 288105
54 18 113000	50X100 1S-F .1148	2	MENESES, JORGE A 376 FARNHAM AVE LODI, NJ 376 FARNHAM AVE	07644	160000 113500 273500	916772	916772 00 916772	223997 223996 447993	235210 233569 468779	229193 229193 458386
54 20 113100	50X100 2S-F .1148	2	BALDINO, JOHN J. 380 FARNHAM AVE LODI, NJ 380 FARNHAM AVE	00660 07644	160000 219700 379700	1272754	1272754 00 1272754	310975 310974 621949	326542 324263 650805	318189 318188 636377
54 22 113200	75X100 2S-B-C .1722	4C	WESTVIEW TERRACE C/O JOHN BALDINO 118 HUDSON ST HACKENSACK, NJ 386 FARNHAM AVE	06669 07601	237500 544600 782100	2621599	2621599 00 2621599	640540 640540 1281080	672606 667913 1340519	655400 655400 1310800
54 25 113300	65X100 1.5S-B-2UG .1492	2	LAHENS, FIYA 141 ARNOT ST LODI, NJ 141 ARNOT ST	07644	170500 277400 447900	1501361	1501361 00 1501361	366830 366830 733660	385194 382507 767701	375341 375340 750681
54 28 113400	60X100 2S-F .1377	2	PINEDA PRECIADO, RAMON ELIAS ETAL 135 ARNOT STREET LODI, NJ 135 ARNOT ST	07644	167000 303500 470500	1577116	1577116 00 1577116	385340 385339 770679	404630 401807 806437	394279 394279 788558
54 30 113500	75X100 2S-F-2UG .1722	2	HYKEY, VINCENT (S)(V) 355 WESTMINSTER PL LODI, NJ 355 WESTMINSTER PL	07644	177500 136300 313800	1051858	1051858 00 1051858	257003 257002 514005	269868 267985 537853	262965 262964 525929
54 33 113600	62X100 2S-B-C .1423	4C	FANARAS, B. WILLIAM P.O. BOX 743 MAYWOOD, NJ 351 WESTMINSTER PL	07607	218800 325000 543800	1822818	1822818 00 1822818	445373 445372 890745	467668 464405 932073	455705 455704 911409
54 36 113700	62X100 2S-B .1423	2	GALINIS, JOANN PASSADOR ETAL 349 WESTMINSTER PL LODI, NJ 349 WESTMINSTER PL	07644	168800 131200 300000	1005600	1005600 00 1005600	245700 245700 491400	258000 256200 514200	251400 251400 502800
54 38 113800	50X100 1S-F-1UG .1148	2	LEBOW, MARIA J 590 GROVE ST RIDGEWOOD, NJ 341 WESTMINSTER PL	07450	160000 146300 306300	1026718	1026718 00 1026718	250860 250860 501720	263418 261580 524998	256680 256679 513359
54 40 113900	75X100 2S-F .1722	2	MAZZOLA, JACK 195 PASSAIC STREET GARFIELD, NEW JERSEY 339 WESTMINSTER PL	00316 07026	177500 365200 542700	1819130	1819130 00 1819130	444472 444471 888943	466722 463465 930187	454783 454782 909565
54 43 114100	50X100 2S-F .1148	2	TORRES ZAPATA, ALEX R. 331 WESTMINSTER PL LODI, NJ 331 WESTMINSTER PL	07644	160000 158100 318100	1066271	1066271 00 1066271	260524 260524 521048	273566 271657 545223	266568 266568 533136
54 45 114100	50X100 2S-F .1148	2	ATHWAL, HARJINDER & KAUR GURBAKHS 327 WESTMINSTER PL LODI, NJ 327 WESTMINSTER PL	07644	160000 260000 420000	1407840	1407840 00 1407840	343980 343980 687960	361200 358680 719880	351960 351960 703920

Block No. Lot No. Qualification Account No.	Land Dimensions Building Description Additional Lots Acreage	Prop. Class	Owner's Name Address City State Property Location	Billing Code Zip Code	Land Improvement Exemption Net Total	2024 Property Tax Special Dist	2024 Total Tax Deduction Net Tax	Amt.Billed 2024 1st Q 2nd Q Total	2nd Half 2024 3rd Q 4th Q Total	Preliminary 2025 Tax 1st Q 2nd Q Total
54 47 114200	50X100 1S-F .1148	2	FIORENZI, SALVATORE&DIANE 325 WESTMINSTER PL LODI, NJ 325 WESTMINSTER PL	07644	160000 153800 313800	1051858	V1 1051858 -25000 1026858	250753 250752 501505	263618 261735 525353	256715 256714 513429
54 49 114300	80X100 1S-B-2UG .1837	2	RUSCITTO, ANGELO & TERESA 313 WESTMINSTER PL LODI, NJ 313 WESTMINSTER PL	07644	180300 228500 408800	1370298	1370298 00 1370298	334808 334807 669615	351568 349115 700683	342575 342574 685149
55 1 114400	75X100 1S-B .1722	15C	BOROUGH OF LODI ONE MEMORIAL DRIVE LODI, NJ ARNOT ST-WATER TW BOOSTER	07644	*EXEMPT*	00	00 00 00	00 00 00	00 00 00	00 00 00
55 4 114500	39X100 2S-F .0895	2	MANNO, CRAIG (ETALS), ROSEANN(LE) 140 ARNOT STREET LODI, NJ 140 ARNOT ST	07644	152700 227300 380000	1273760	1273760 00 1273760	311220 311220 622440	326800 324520 651320	318440 318440 636880
55 6 114600	85X100 2S-B .1951	2	KOENIG, GLENN & MARIE K 136 ARNOT ST LODI, NJ 136 ARNOT ST	00660 07644	184900 257100 442000	1481584	1481584 00 1481584	361998 361998 723996	380120 377468 757588	370396 370396 740792
55 9 114700	50X100 2S-F .1148	2	SHEDLOCK, VALERIE 402 FARNHAM AVE LODI, NJ 402 FARNHAM AVE	00660 07644	160000 265200 425200	1425270	1425270 00 1425270	348239 348239 696478	365672 363120 728792	356318 356317 712635
55 11 114800	50X100 1.5S-F .1148	2	NICASTRO SR, DOMINICK & ALINA ETAL 9 LENOX RD ROCKAWAY, NJ 404 FARNHAM AVE	07866	160000 146100 306100	1026047	1026047 00 1026047	250696 250696 501392	263246 261409 524655	256512 256512 513024
55 13 114900	50X100 2S-F .1148	2	ACEVEDO, SANDRA 406 FARNHAM AVE LODI, NJ 406 FARNHAM AVE	07644	160600 213400 374000	1253648	1253648 00 1253648	306306 306306 612612	321640 319396 641036	313412 313412 626824
55 15 115000	70X100 1.5S-F .1607	2	CIACCIO, FRANCESCO & MARIA 88 MAC ARTHUR DRIVE SADDLE BROOK, NJ 395 WESTMINSTER PL	07663	176800 63900 240700	806826	806826 00 806826	197134 197133 394267	207002 205557 412559	201707 201706 403413
55 16 115100	26X100 1.5S-F .0597	2	BANKOVIC, EMILIJA 389 WESTMINSTER PL LODI, NJ 389 WESTMINSTER PL	07644	128900 119600 248500	832972	832972 00 832972	203522 203521 407043	213710 212219 425929	208243 208243 416486
55 18 115200	50X100 2S-F .1148	2	GUERRERO, RAFAEL LUCIANO 387 WESTMINSTER PL LODI, NJ 387 WESTMINSTER PL	07644	159700 209900 369600	1238899	1238899 00 1238899	302703 302702 605405	317856 315638 633494	309725 309725 619450
55 19 115300	50X100 2S-B .1148	2	POLITO, PATRICIA (ETAL) 49 CHURCH STREET LODI, NJ 381 WESTMINSTER PL	00660 07644	160000 178500 338500	1134652	1134652 00 1134652	277232 277231 554463	291110 289079 580189	283663 283663 567326
55 21 115400	50X100 1.5S-F .1148	2	RIVAS, HECTOR 377 WESTMINSTER PL LODI, NJ 377 WESTMINSTER PL	07644	160000 178100 338100	1133311	1133311 00 1133311	276904 276904 553808	290766 288737 579503	283328 283328 566656
55 25.01 115500	40X100 2S-F .0918	2	LAPORTA, ROBERT P 397 WESTMINSTER PL LODI, NJ 397 WESTMINSTER PL	07644	153000 147200 300200	1006270	1006270 00 1006270	245864 245864 491728	258172 256370 514542	251568 251567 503135

4485500

15035395

00

25000

15010395

7334752

7675643

7505199

Block No. Lot No. Qualification Account No.	Land Dimensions Building Description Additional Lots Acreage	Prop. Class	Owner's Name Address City State Property Location	Billing Code Zip Code	Land Improvement Exemption Net Total	2024 Property Tax Special Dist	2024 Total Tax Deduction Net Tax	Amt.Billed 2024 1st Q 2nd Q Total	2nd Half 2024 3rd Q 4th Q Total	Preliminary 2025 Tax 1st Q 2nd Q Total
55 26 115600	30X100 1S-B .0689	2	CROCE, ANTONIO & LINDA 315 SADDLE RIVER RD SADDLE BROOK NJ 399 WESTMINSTER PL	07663	140200 36200 176400	591293	591293 00 591293	144472 144471 288943	151704 150646 302350	147824 147823 295647
55 27 115700	50X100 1S-B-1UG .1148	2	RIVERA, SAMUEL & REBECCA EUNICE ETAL 403 WESTMINSTER PLACE LODI, NJ 403 WESTMINSTER PL	07644	160000 115000 275000	921800	921800 00 921800	225225 225225 450450	236500 234850 471350	230450 230450 460900
55 29 115800	50X100 2S-F .1148	2	LOZADO, JOHANA 407 WESTMINSTER PL LODI, NJ 407 WESTMINSTER PL	07644	160000 253400 413400	1385717	1385717 00 1385717	338575 338574 677149	355524 353044 708568	346430 346429 692859
55 31 115900	50X100 1S-F .1148	2	SINGH, JOGA & JASVER KAUR 11 HUGHES ST LODI, NJ 11 HUGHES ST	07644	160000 162600 322600	1081355	1081355 00 1081355	264210 264209 528419	277436 275500 552936	270339 270339 540678
55 33 116000	50X100 1S-F .1148	2	DERE, ISA & AYNUR & RYAN 13 HUGHES ST LODI, NJ 13 HUGHES ST	07644	160000 100300 260300	872526	872526 00 872526	213186 213186 426372	223858 222296 446154	218132 218131 436263
55 35.01 116100	62X100 1S-F .1423	2	KRAEMER, KEVIN & ASHLEY 420 FARNHAM AVE LODI, NJ 420 FARNHAM AVE	07644	168400 91600 260000	871520	871520 00 871520	212940 212940 425880	223600 222040 445640	217880 217880 435760
55 35.02 116200	75X100 1S-B .1722	2	NUNNO, LOIS 414 FARNHAM AVE LODI, NJ 414 FARNHAM AVE	07644	177500 258700 436200	1462142	1462142 00 1462142	357248 357248 714496	375132 372514 747646	365536 365535 731071
55 35.03 116300	62X100 2S-F .1423	2	HABIB, SHADY & FADY 410 FARNHAM AVE LODI, NJ 410 FARNHAM AVE	07644	168400 184900 353300	1184262	1184262 00 1184262	289353 289353 578706	303838 301718 605556	296066 296065 592131
56 1 116400	50X100 5 FAM .1148	2	BRENNER RIDGEFIELD L.L.C. 271 KAMENA STREET UNIT A FAIRVIEW, NJ 242 WESTMINSTER PL	07022	160000 275700 435700	1460466	1460466 00 1460466	356839 356838 713677	374702 372087 746789	365117 365116 730233
56 3 C0001	27.5X100 .0631	2	RAMOS-TORRES, ALESSANDRO I 246 WESTMINSTER PLACE LODI, NJ 246 WESTMINSTER PL UNIT 1	07644	144300 240100 384400	1288509	1288509 00 1288509	314824 314823 629647	330584 328278 658862	322128 322127 644255
56 3 C0002	27.5X100 .0631	2	DANOVICH, VYACHESLAV & IANA 600 THREE ISLANDS BLVD #1508 HALLANDALE BCH FL. 246 WESTMINSTER PL UNIT 2	33009	144300 196800 341100	1143367	1143367 00 1143367	279361 279361 558722	293346 291299 584645	285842 285842 571684
56 6 116600	70X100 1S-F .1607	2	RIFON, MANUEL & BARBARA 250 WESTMINSTER PL LODI, NJ 250 WESTMINSTER PL	00660 07644	174000 137500 311500	1044148	1044148 00 1044148	255119 255118 510237	267890 266021 533911	261037 261037 522074
56 8 116700	50X100 2S-F .1148	2	RODAS, LUIS & LESLIE 254 WESTMINSTER PL LODI, NJ 254 WESTMINSTER PL	07644	160000 144600 304600	1021019	1021019 00 1021019	249468 249467 498935	261956 260128 522084	255255 255255 510510
56 10 116800	.24AC 2S-F .2400	2	258 WESTMINSTER PLACE REALTY LLC 136 ROUTE 46 EAST LODI, NJ 258-260 WESTMINSTER PL	07644	198200 351800 550000	1843600	1843600 00 1843600	450450 450450 900900	473000 469700 942700	460900 460900 921800

4824500

16171724

00

00

16171724

7902533

8269191

8085865

Block No. Lot No. Qualification Account No.	Land Dimensions Building Description Additional Lots Acreage	Prop. Class	Owner's Name Address City State Property Location	Billing Code Zip Code	Land Improvement Exemption Net Total	2024 Property Tax Special Dist	2024 Total Tax Deduction Net Tax	Amt.Billed 2024 1st Q 2nd Q Total	2nd Half 2024 3rd Q 4th Q Total	Preliminary 2025 Tax 1st Q 2nd Q Total
56 13 116900	75X100 1S-F .1722	2	TRANI JR, ALEXANDER & JULIE 266 WESTMINSTER PL LODI, NJ 266 WESTMINSTER PL	07644	177500 138500 316000	1059232	1059232 00	258804 258804 517608	271760 269864 541624	264808 264808 529616
56 16 117000	75X100 1S-F .1722	2	OLIVERI, MARIA T. 272 WESTMINSTER PL LODI, NJ 272 WESTMINSTER PL	07644	177500 149200 326700	1095098	1095098 00	267568 267567 535135	280962 279001 559963	273775 273774 547549
56 19 117200	50X100 1.5S-F .1148	2	FATTAH, SARAH ABDEL 274 WESTMINSTER PL LODI, NJ 274 WESTMINSTER PL	07644	160000 265900 425900	1427617	1427617 00	348812 348812 697624	366274 363719 729993	356905 356904 713809
56 21 117300	62X100 1S-F .1423	2	BAUER, KATHLEEN E & SHAWN P 282 WESTMINSTER PLACE LODI, NJ 282 WESTMINSTER PL	00672 07644	168800 113400 282200	945934	945934 00	231122 231122 462244	242692 240998 483690	236484 236483 472967
56 24 117500	62X100 2S-F-2UG .1423	2	TUCHOWSKA, ANNA 288 WESTMINSTER PL LODI, NJ 288 WESTMINSTER PL	00660 07644	168800 183800 352600	1181915	1181915 00	288780 288779 577559	303236 301120 604356	295479 295479 590958
56 26 117600	50X100 1S-F .1148	2	HOXHA, REMZIJE & XHEVAT 290 WESTMINSTER PL LODI, NJ 290 WESTMINSTER PL	07644	160000 136400 296400	993533	993533 00	242752 242751 485503	254904 253126 508030	248384 248383 496767
56 28 117700	25X100 1S-F .0574	2	SZABO, FERENC & KRISZTINA 294 WESTMINSTER PL LODI, NJ 294 WESTMINSTER PL	07644	128300 156700 285000	955320	955320 00	233415 233415 466830	245100 243390 488490	238830 238830 477660
56 30 117800	50X100 1S-F .1148	2	FINNERTY, JOHN & DEBORAH 300 WESTMINSTER PL LODI, NJ 300 WESTMINSTER PL	00672 07644	160000 67800 227800	763586	763586 00	186569 186568 373137	195908 194541 390449	190897 190896 381793
56 31 117900	50X100 1S-F .1148	2	GIAMMANCO, JOSEPH & PAOLA 302 WESTMINSTER PLACE LODI, NJ 302 WESTMINSTER PL	00597 07644	160000 83700 243700	816882	816882 00	199591 199590 399181	209582 208119 417701	204221 204220 408441
56 33 118000	50X100 1S-F .1148	2	NAVARRETE, CRISTIAN N 336 74TH STREET NORTH BERGEN, NJ 306 WESTMINSTER PL	07047	160000 177900 337900	1132641	1132641 00	276740 276740 553480	290594 288567 579161	283161 283160 566321
56 35 118100	50X100 1.5S-F-2UG .1148	2	RICHARDSON, PAUL & CINTRON, CELIA 310 WESTMINSTER PL LODI, NJ 310 WESTMINSTER PL	07644	160000 220900 380900	1276777	1276777 00	311957 311957 623914	327574 325289 652863	319195 319194 638389
56 37 118200	100X60 1S-B .1377	2	VASQUEZ, ALBERTO & FANNY 45 WILLARD ST LODI, NJ 45 WILLARD ST	07644	167100 233000 400100	1341135	1341135 00	327682 327682 655364	344086 341685 685771	335284 335284 670568
56 39 118300	72X100 1S-B-2UG .1653	2	FERNANDEZ, MARTIN & LEAFA, ITELA 227 WESTERVELT PL LODI, NJ 227 WESTERVELT PL	07407	175100 131300 306400	1027053	1027053 00	250942 250941 501883	263504 261666 525170	256764 256763 513527
56 41 118400	50X100 2S-B .1148	2	221 WESTERVELT LLC 221 WESTERVELT PL LODI, NJ 221 WESTERVELT PL	07644	160000 141500 301500	1010628	1010628 00	246929 246928 493857	259290 257481 516771	252657 252657 505314

4483100

15027351

00

00

15027351

7343319

7684032

7513679

Block No. Lot No. Qualification Account No.	Land Dimensions Building Description Additional Lots Acreage	Prop. Class	Owner's Name Address City State Property Location	Billing Code Zip Code	Land Improvement Exemption Net Total	2024 Property Tax Special Dist	2024 Total Tax Deduction Net Tax	Amt.Billed 2024 1st Q 2nd Q Total	2nd Half 2024 3rd Q 4th Q Total	Preliminary 2025 Tax 1st Q 2nd Q Total
56 43 118500	75X100 1.5S-F-2UG .1722	2	CROCE, ANTONIO & LINDA 315 SADDLE RIVER RD SADDLE BROOK NJ 219 WESTERVELT PL	07663	177500 172500 350000	1173200	1173200 00 1173200	286650 286650 573300	301000 298900 599900	293300 293300 586600
56 46 118700	50X100 2S-F .1148	2	APOSTOLOSKA, DESANKA & VESHO, LEONORA 213 WESTERVELT PLACE LODI, NJ 213 WESTERVELT PL	07644	160000 265200 425200	1425270	1425270 00 1425270	348239 348239 696478	365672 363120 728792	356318 356317 712635
56 48 118800	50X100 5X45 3S-B .0600	2	207 WESTERVELT PLACE LLC 769 CATHY ANN COURT PARAMUS, NJ 207 WESTERVELT PL	00660 07652	161300 167200 328500	1101132	1101132 00 1101132	269042 269041 538083	282510 280539 563049	275283 275283 550566
56 51 118900	46X100 5X60 2S-F .0562	2	MULAWKA, STANISLAWA 203 WESTERVELT PL LODI, NJ 203 WESTERVELT PL	07644	158700 175400 334100	1119903	1119903 00 1119903	273628 273628 547256	287326 285321 572647	279976 279976 559952
56 52 119000	50X100 2S-F .1148	2	CHEN, KAREN J & SONG QIN 171 WEST 53RD STREET BAYONNE, NEW JERSEY 199 WESTERVELT PL	07002	159800 221100 380900	1276777	1276777 00 1276777	311957 311957 623914	327574 325289 652863	319195 319194 638389
56 54 119100	75X100 2S-B .1722	2	BENANTI, ANTONIO & MARIA 195 WESTERVELT PL LODI, NJ 195 WESTERVELT PL	07644	177700 322300 500000	1676000	1676000 00 1676000	409500 409500 819000	430000 427000 857000	419000 419000 838000
56 57 119200	70X100 1S-F .1607	2	DISALVO, MARIA(S) 187 WESTERVELT PL LODI, NJ 187 WESTERVELT PL	07644	174000 104600 278600	933867 S1	933867 -25000 908867	221924 221923 443847	233346 231674 465020	227217 227217 454434
56 60 119300	55X100 1S-F .1263	2	PECORARO, VINCENT TRSTE 183 WESTERVELT PL LODI, NJ 183 WESTERVELT PL	07644	163500 142700 306200	1026382	1026382 00 1026382	250778 250778 501556	263332 261494 524826	256596 256595 513191
56 62 119400	40X100 1S-F .0918	2	MOORE, CELESTE N 179 WESTERVELT PLACE LODI, NJ 179 WESTERVELT PL	07644	153000 243000 396000	1327392	1327392 00 1327392	324324 324324 648648	340560 338184 678744	331848 331848 663696
56 64 119500	35X100 1S-F .0803	2	CAMPBELL, SHANTA & SAMUEL 175 WESTERVELT PL LODI, NJ 175 WESTERVELT PL	00660 07644	149500 97700 247200	828614	828614 00 828614	202457 202457 404914	212592 211108 423700	207154 207153 414307
56 65 119600	25X90 2S-F .0517	2	BUSCIGLIO, JOHN J 173 WESTERVELT PL LODI, NJ 173 WESTERVELT PL	07644	126700 148300 275000	921800	921800 00 921800	225225 225225 450450	236500 234850 471350	230450 230450 460900
56 67 119700	50X100 2S-F .1148	2	HARMAN, PATRICK J 171 WESTERVELT PLACE LODI, NJ 171 WESTERVELT PL	07644	160000 153000 313000	1049176	1049176 00 1049176	256347 256347 512694	269180 267302 536482	262294 262294 524588
56 69 119800	50X100 1S-F .1148	2	VAZ, MARIA & HUDSON 167 WESTERVELT PL LODI, NJ 167 WESTERVELT PL	07644	160000 131600 291600	977443	977443 00 977443	238821 238820 477641	250776 249026 499802	244361 244361 488722
56 71 119900	75X100 2S-B .1722	15C	BOROUGH OF LODI ONE MEMORIAL DRIVE LODI, NJ 165 WESTERVELT PL FIRE HS	07644	*EXEMPT*	00	00 00 00	00 00 00	00 00 00	00 00 00

4426300

14836956

00

25000

14811956

7237781

7574175

7405980

Block No. Lot No. Qualification Account No.	Land Dimensions Building Description Additional Lots Acreage	Prop. Class	Owner's Name Address City State Property Location	Billing Code Zip Code	Land Improvement Exemption Net Total	2024 Property Tax Special Dist	2024 Total Tax Deduction Net Tax	Amt.Billed 2024 1st Q 2nd Q Total	2nd Half 2024 3rd Q 4th Q Total	Preliminary 2025 Tax 1st Q 2nd Q Total
56 74.01 120000	50X75 2S-F .0861	2	SAULINO, SAVERIO & BARBARA 376 ROUTE 306 MONSEY, NY 92 FIRST ST	10952	151300 278300 429600	1440019	1440019 00 1440019	351843 351842 703685	369456 366878 736334	360005 360005 720010
56 76.01 120100	50X75 2S-F .0861	2	MATYSZCZYK, JERZY 94 FIRST STREET LODI, NJ 94 FIRST ST	07644	151300 277800 429100	1438343	1438343 00 1438343	351433 351433 702866	369026 366451 735477	359586 359586 719172
57 1.01 120200	85X53 1S-S .1034	2	BANGUELA, JONATHAN ETAL 44 WILLARD ST LODI, NJ 44 WILLARD ST	07644	156800 263200 420000	1407840	1407840 00 1407840	343980 343980 687960	361200 358680 719880	351960 351960 703920
57 1.02 120300	46X90 2S-F .0950	2	SPROVIERO, (W) & LILLIAN 42 WILLARD ST LODI, NJ 42 WILLARD ST	07644	154300 254400 408700	1369962 W1	1369962 -25000 1344962	328476 328475 656951	345232 342779 688011	336241 336240 672481
57 4 120400	50X100 2S-B .1148	2	SOLIMAN, JUAN & YOGELI 328 WESTMINSTER PLACE LODI, NJ 328 WESTMINSTER PL	00660 07644	160000 137400 297400	996885	996885 00 996885	243571 243570 487141	255764 253980 509744	249222 249221 498443
57 6 120500	50X100 1S-B-2UG .1148	2	FLORES, WILMER & JUDITH 332 WESTMINSTER PLACE LODI, NJ 332 WESTMINSTER PL	07644	160000 176800 336800	1128954	1128954 00 1128954	275840 275839 551679	289648 287627 577275	282239 282238 564477
57 8 120600	50X100 2S-F .1148	2	CARBONETTI, PHILIP F(V) DONNA A. 334 WESTMINSTER PL LODI, NJ 334 WESTMINSTER PL	00672 07644	160000 250000 410000	1374320 V1	1374320 -25000 1349320	329540 329540 659080	346350 343890 690240	337330 337330 674660
57 10 120700	50X100 1S-B .1148	2	VIDAL, STEVEN & CRUZ, ROLANDO OCHOA 340 WESTMINSTER PLACE LODI, NJ 340 WESTMINSTER PL	07644	160000 229100 389100	1304263	1304263 00 1304263	318673 318673 637346	334626 332291 666917	326066 326066 652132
57 12 120800	40X100 2S-F .0918	2	LOMBARDI, ELENA 344 WESTMINSTER PL LODI, NJ 344 WESTMINSTER PL	07644	153000 192700 345700	1158786	1158786 00 1158786	283129 283128 566257	297302 295227 592529	289697 289696 579393
57 14 120900	45X100 2S-F-2UG .1033	2	VALENCIA-GONZALEZ, LUIS E 346 WESTMINSTER PL LODI, NJ 346 WESTMINSTER PL	07644	156500 161000 317500	1064260	1064260 00 1064260	260033 260032 520065	273050 271145 544195	266065 266065 532130
57 16 121000	40X100 2S-F .0918	2	NASTRO, NICHOLAS J & MARIE C 348 WESTMINSTER PLACE LODI, NJ 348 WESTMINSTER PL	00660 07644	153000 204300 357300	1197670	1197670 00 1197670	292629 292629 585258	307278 305134 612412	299418 299417 598835
57 17 121100	62X100 1S-B .1423	2	CIRELLO, KASSANDRA 354 WESTMINSTER PL LODI, NJ 354 WESTMINSTER PL	07644	168800 220400 389200	1304598	1304598 00 1304598	318755 318755 637510	334712 332376 667088	326150 326149 652299
57 20 121200	87X100 1S-F .1997	2	DELLA RODOLFA, JAMES J & MAUREEN 356 WESTMINSTER PL LODI, NJ 356 WESTMINSTER PL	07644	186300 172300 358600	1202027	1202027 00 1202027	293694 293693 587387	308396 306244 614640	300507 300507 601014
57 23 121300	200 X 100 .4591	4A	VON HOLDINGS, LLC 118 ARNOT STREET LODI, NJ 131 ARNOT ST	07644	300000 39400 339400	1137669	1137669 00 1137669	277969 277968 555937	291884 289848 581732	284418 284417 568835

5228400

17525596

00

50000

17475596

8539122

8936474

8737801

Block No. Lot No. Qualification Account No.	Land Dimensions Building Description Additional Lots Acreage	Prop. Class	Owner's Name Address City State Property Location	Billing Code Zip Code	Land Improvement Exemption Net Total	2024 Property Tax Special Dist	2024 Total Tax Deduction Net Tax	Amt.Billed 2024 1st Q 2nd Q Total	2nd Half 2024 3rd Q 4th Q Total	Preliminary 2025 Tax 1st Q 2nd Q Total
57 31 121700	40X100 2S-F .0918	2	LENDOLF, JESUS 273 WESTERVELT PLACE LODI, NJ 273 WESTERVELT PL	07644	153000 184600 337600	1131635	1131635 00 1131635	276495 276494 552989	290336 288310 578646	282909 282909 565818
57 33 121800	35X100 2S-B .0803	2	RODRIGUEZ, ANA LUCIA ETAL 271 WESTERVELT PL LODI, NJ 271 WESTERVELT PL	07644	149500 136600 286100	959007	959007 00 959007	234316 234316 468632	246046 244329 490375	239752 239752 479504
57 34 121900	50X100 2S-F .1148	2	RANNOU, ANTHONY 7 DREW MOUNTAIN ROAD VERNON, NJ 269 WESTERVELT PL	07461	160000 112800 272800	914426	914426 00 914426	223424 223423 446847	234608 232971 467579	228607 228606 457213
57 36 122000	75X100 2S-F-C .1722	4C	GRECCO, DEBORAH 132 WASHINGTON AVE HAWTHORNE, NJ 265 WESTERVELT PL	07506	177500 350000 527500	1768180	1768180 00 1768180	432023 432022 864045	453650 450485 904135	442045 442045 884090
57 39 122100	50X100 1S-F .1148	2	BOTTA, JOSEPH JR. & DIANE 257 WESTERVELT PL LODI, NJ 257 WESTERVELT PL	07644	160000 74100 234100	784703	784703 00 784703	191728 191728 383456	201326 199921 401247	196176 196176 392352
57 41 122200	50X100 1.5S-F .1148	2	FERRARA, EDWARD C & SUSAN D 253 WESTERVELT PL LODI, NJ 253 WESTERVELT PL	07644	160000 107000 267000	894984	894984 00 894984	218673 218673 437346	229620 228018 457638	223746 223746 447492
57 43 122300	50X100 1.5S-F .1148	2	MAKHOUL, HASSAN & MIRNA 249 WESTERVELT PL LODI, NJ 249 WESTERVELT PL	07644	160000 132300 292300	979790	979790 00 979790	239394 239394 478788	251378 249624 501002	244948 244947 489895
57 45 122400	50X100 2S-F .1148	2	BLUM, VINCENTE 245 WESTERVELT PL LODI, NJ 245 WESTERVELT PL	07644 00660	160000 363900 523900	1756113	1756113 00 1756113	429074 429074 858148	450554 447411 897965	439029 439028 878057
57 47 122500	50X100 2S-F .1148	2	FERREIRA, CARLOS & MARIA 243 WESTERVELT PL LODI, NJ 243 WESTERVELT PL	07644	160000 151000 311000	1042472	1042472 00 1042472	254709 254709 509418	267460 265594 533054	260618 260618 521236
57 49 122600	50X100 2S-B .1148	2	BALDINO (ETC), BENIAMINO (LE) 237 WESTERVELT PL LODI, NJ 237 WESTERVELT PL	07644 02640	160000 155800 315800	1058562	1058562 00 1058562	258641 258640 517281	271588 269693 541281	264641 264640 529281
57 51 122700	73X100 2S-B-1UG .1676	2	MAZZOLA, PIETRO G & MICHAEL P 49 HILL ST WOOD-RIDGE, NJ 231 WESTERVELT PL	07075	174400 166700 341100	1143367	1143367 00 1143367	279361 279361 558722	293346 291299 584645	285842 285842 571684
58 1 122800	75X100 2S-B .1722	2	MARRONE, MICHAEL & ROSALIA 374 WESTMINSTER PL LODI, NJ 374 WESTMINSTER PL	07644 00660	175400 162500 337900	1132641	1132641 00 1132641	276740 276740 553480	290594 288567 579161	283161 283160 566321
58 5 123000	100X125 2S-F .2870	4A	VON HOLDINGS LLC 118 ARNOT STREET LODI, NJ 118 ARNOT ST	07644	357100 975000 1332100	4465199	4465199 00 4465199	1090990 1090990 2181980	1145606 1137613 2283219	1116300 1116300 2232600
58 9 123100	50X100 1S-F .1148	2	IODACI, ERNEST 382 WESTMINSTER PL LODI, NJ 380 WESTMINSTER PL	07644	152000 77400 229400	768949	768949 00 768949	187879 187878 375757	197284 195908 393192	192238 192237 384475

5608600

18800028

00

00

18800028

9186889

9613139

9400018

Block No. Lot No. Qualification Account No.	Land Dimensions Building Description Additional Lots Acreage	Prop. Class	Owner's Name Address City State Property Location	Billing Code Zip Code	Land Improvement Exemption Net Total	2024 Property Tax Special Dist	2024 Total Tax Deduction Net Tax	Amt.Billed 2024 1st Q 2nd Q Total	2nd Half 2024 3rd Q 4th Q Total	Preliminary 2025 Tax 1st Q 2nd Q Total
58 11 123200	50X100 1S-F-2UG .1148	15F	IODACI, ERNEST F & JOAN MARIE 382 WESTMINSTER PL LODI, NJ 07644 382 WESTMINSTER PL		*EXEMPT*	00	00 00 00	00 00 00	00 00 00	00 00 00
58 13 123300	75X100 2S-F-2UG .1722	2	PACHON JR, RICARDO ALBERTO 386 WESTMINSTER PL LODI, NJ 08527 386 WESTMINSTER PL		177500 219800 397300	1331750	1331750 00 1331750	325389 325389 650778	341678 339294 680972	332938 332937 665875
58 16 123400	50X100 2S-S .1148	2	MILEJ, WIESLAW & HENRYKA 390 WESTMINSTER PL LODI, NJ 07644 390 WESTMINSTER PL		177500 147300 324800	1088730	1088730 00 1088730	266012 266011 532023	279328 277379 556707	272183 272182 544365
58 18 123500	50X100 1S-F-2UG .1148	2	DI GRAZIA, PAUL PO BOX 136 STONE RIDGE, NY 12484 396 WESTMINSTER PL		160000 122700 282700	947610	947610 00 947610	231532 231531 463063	243122 241425 484547	236903 236902 473805
58 20 123600	.18AC 1S-F .1800	2	THALLER, ROBERT JOSEPH JR 400 WESTMINSTER PL LODI, NJ 07644 400 WESTMINSTER PL		179900 100600 280500	940236	940236 00 940236	229730 229729 459459	241230 239547 480777	235059 235059 470118
58 21.02 123800	50X100 1S-F .1148	2	SOUMILAS, ZOIS 9 VOORHIS PL POMPTON PLAINS, NJ 07444 325 WESTERVELT PL		160000 186900 346900	1162809	1162809 00 1162809	284111 284111 568222	298334 296253 594587	290703 290702 581405
58 22 123700	52X100 1.5S-F-1UG .1194	2	PALUMBO, MARY LEE 331 TRAILBLAZER MISSION VIEGJO, CA 92692 321 WESTERVELT PL		161400 169600 331000	1109512 W1	1109512 -25000 1084512	264839 264839 529678	278410 276424 554834	271128 271128 542256
58 24 123900	62X100 1S-F .1423	2	MELLA, MILDRED(S) (W) 315 WESTERVELT PL LODI, NJ 07644 315 WESTERVELT PL		168800 102700 271500	910068 S1 W1	910068 -50000 860068	209859 209858 419717	220990 219361 440351	215017 215017 430034
58 26 124000	87X100 2S-F .1997	2	CASTANEDA (ETAL), JUAN CARLOS 311 WESTERVELT PL LODI, NJ 07644 311 WESTERVELT PL	02640	186300 173700 360000	1206720	1206720 00 1206720	294840 294840 589680	309600 307440 617040	301680 301680 603360
58 30 124300	87X100 2S-F .1997	2	PENAFIEL, MARIO ETALS 303 WESTERVELT PL LODI, NJ 07644 303 WESTERVELT PL		186300 157200 343500	1151412	1151412 00 1151412	281327 281326 562653	295410 293349 588759	287853 287853 575706
58 33 124400	35X100 2S-B-1UG .0803	4A	PSARIANOS, JOHN 8 E. MADISON AVENUE DUMONT, NJ 07628 299 WESTERVELT PL		149500 200500 350000	1173200	1173200 00 1173200	286650 286650 573300	301000 298900 599900	293300 293300 586600
58 35 124500	40X100 1S-B .0918	2	JIMENEZ, WILMA & SUTUJ-MACHAN, LUIS F 297 WESTERVELT PL LODI, NJ 07644 297 WESTERVELT PL		153000 208700 361700	1212418	1212418 00 1212418	296233 296232 592465	311062 308891 619953	303105 303104 606209
58 38 124600	.10 AC 1S-F .1000	2	RETAMAL, BLANCA R. 408 WESTMINSTER PL LODI, NJ 07644 408 WESTMINSTER PL	00660	155500 136600 292100	979119	979119 00 979119	239230 239230 478460	251206 249453 500659	244780 244780 489560
58 40.01 124700	50X90 1S-F .1033	2	MUSKA, MARLENE & JAMES 412 WESTMINSTER PL LODI, NJ 07644 412 WESTMINSTER PL	00660	158900 137100 296000	992192	992192 00 992192	242424 242424 484848	254560 252784 507344	248048 248048 496096

4238000

14205776

00

75000

14130776

6904346

7226430

7065389

Block No. Lot No. Qualification Account No.	Land Dimensions Building Description Additional Lots Acreage	Prop. Class	Owner's Name Address City State Property Location	Billing Code Zip Code	Land Improvement Exemption Net Total	2024 Property Tax Special Dist	2024 Total Tax Deduction Net Tax	Amt.Billed 2024 1st Q 2nd Q Total	2nd Half 2024 3rd Q 4th Q Total	Preliminary 2025 Tax 1st Q 2nd Q Total
58 42 124800	62X100 1S-F .1423	2	BURGOS, JOEL A 416 WESTMINSTER PL LODI, NJ 416 WESTMINSTER PL	07644	168800 177000 345800	1159122	1159122 00	283211 283210	297388 295313	289781 289780
58 45 124900	62X100 1S-F-2G .1423	2	PICARIELLO, EDWARD R 424 WESTMINSTER PL LODI, NJ 424 WESTMINSTER PL	00660 07644	168800 130200 299000	1002248	1002248 00	244881 244881	257140 255346	250562 250562
58 47 125000	37X100 1S-F .0849	2	LAPP, WILLIAM H. & CAROLINA 428 WESTMINSTER PL LODI, NJ 428 WESTMINSTER PL	00660 07644	151300 80500 231800	776994	776994 00	189845 189844	199348 197957	194249 194248
58 49	100X37 1S-S .0849	2	PYRA, ANDREZEJ & MALGORZATA BARBARA 9 WARREN ST LODI, NJ 9 WARREN ST	07644	151300 132000 283300	949622	949622 00	232023 232023	243638 241938	237406 237405
58 50 125200	50X88 2S-B .1010	2	IAPICHINO, ANNA 121 FRANKLIN ST. CEDAR GROVE, NJ 341 WESTERVELT PL	07009	156500 173500 330000	1106160	1106160 00	270270 270270	283800 281820	276540 276540
58 52 125300	50X83 1S-F .0953	2	FOFFA, LEONARD D 335 WESTERVELT PL LODI, NJ 335 WESTERVELT PL	07644	154900 112700 267600	896995	896995 00	219165 219164	230136 228530	224249 224249
58 54 125400	50X72 1S-F .0826	2	RODRIGUEZ, DONALD & GLORIA 333 WESTERVELT PL LODI, NJ 333 WESTERVELT PL	00660 07644	152400 102800 255200	855430	855430 00	209009 209009	219472 217940	213858 213857
58 56 125500	50X79 1.5S-F-1UG .0907	2	IANNELLI, SUSAN 329 WESTERVELT PL LODI, NJ 329 WESTERVELT PL	07644	152300 101600 253900	851073	851073 00	207944 207944	218354 216831	212769 212768
59 1 125600	25X100 1S-B .0574	2	SAULINO, PAUL F, JOSEPHINE (LE) 197 GROVE ST LODI, NJ 90 FIRST ST	07644	128300 112100 240400	805821	805821 00	196888 196887	206744 205302	201456 201455
59 2 125700	50X100 1S-S .1148	2	RIVAS, JUAN ETAL 154 WESTERVELT PL LODI, NJ 154 WESTERVELT PL	00660 07644	160000 130900 290900	975097	975097 00	238247 238247	250174 248429	243775 243774
59 4 125800	50X100 1.5S-F .1148	2	D'ARRIGO, JOSEPH & RITA 156 WESTERVELT PL LODI, NJ 156 WESTERVELT PL	07644	160000 122200 282200	945934	945934 00	231122 231122	242692 240998	236484 236483
59 6 125900	50X100 1S-F .1148	2	TORRES, TOMMY & ANA & CARMEN J 160 WESTERVELT PL LODI, NJ 160 WESTERVELT PL	07644	160000 80900 240900	807497	807497 00	197297 197297	207174 205729	201875 201874
59 8 126000	45X100 1S-F .1033	2	D'ALESSIO, DANIEL P 164 WESTERVELT PL LODI, NJ 164 WESTERVELT PL	07644	156500 106300 262800	880906	880906 00	215234 215233	226008 224431	220227 220226
59 10 126100	40X100 .0918	1	D & D DIVISIONS LLC 164 WESTERVELT PLACE LODI, NJ 166 WESTERVELT PL	07644	97400 0 97400	326485	326485 00	79771 79770	83764 83180	81622 81621

3681200

12339384

00

00

12339384

6029808

6309576

6169695

Block No. Lot No. Qualification Account No.	Land Dimensions Building Description Additional Lots Acreage	Prop. Class	Owner's Name Address City State Property Location	Billing Code Zip Code	Land Improvement Exemption Net Total	2024 Property Tax Special Dist	2024 Total Tax Deduction Net Tax	Amt.Billed 2024 1st Q 2nd Q Total	2nd Half 2024 3rd Q 4th Q Total	Preliminary 2025 Tax 1st Q 2nd Q Total
59 12 126200	40X100 2S-F .0918	2	D'ALESSIO (ETALS), DANIEL 164 WESTERVELT PL. LODI, NJ 168 WESTERVELT PL	07644	153000 257000 410000	1374320	1374320 00 1374320	335790 335790 671580	352600 350140 702740	343580 343580 687160
59 13 126300	42X100 2S-B .0964	2	CIPUDDA LLC 195 WESTERVELT PL LODI, NJ 178 WESTERVELT PL	07644	154400 371800 526200	1763822	1763822 00 1763822	430958 430958 861916	452532 449374 901906	440956 440955 881911
59 15 126400	42X100 2S-F .0964	2	BENANTI, ANTONINO & MARIA 195 WESTERVELT PL LODI, NJ 180 WESTERVELT PL	07644	154400 305600 460000	1541920	1541920 00 1541920	376740 376740 753480	395600 392840 788440	385480 385480 770960
59 17 126500	41X100 2S-F .0941	2	GIANNI, JOSEPH(S) & STELLA 182 WESTERVELT PL LODI, NJ 182 WESTERVELT PL	07644	153700 299400 453100	1518791 S1	1518791 -25000 1493791	364839 364839 729678	383416 380697 764113	373448 373448 746896
59 18 126600	50X100 1S-F .1148	2	KOURANI, MOHAMMAD S 136 PRESIDENT ST PASSAIC, NJ 188 WESTERVELT PL	07055	160000 30000 190000	636880	636880 00 636880	155610 155610 311220	163400 162260 325660	159220 159220 318440
59 20 126700	50X100 2S-F .1148	2	WON, MARTIN & JUNG, HYEJIN 192 WESTERVELT PL LODI, NJ 192 WESTERVELT PL	07644	160000 200900 360900	1209737	1209737 00 1209737	295577 295577 591154	310374 308209 618583	302435 302434 604869
59 22 126800	50X100 2S-B-5UG .1148	4A	FEMCO REALTY 194 WESTERVELT PL LODI, NJ 194 WESTERVELT PL	07644	160000 136600 296600	994203	994203 00 994203	242916 242915 485831	255076 253296 508372	248551 248551 497102
59 24 126900	50X100 2S-F .1148	2	TAVERAS, KARINA 202 WESTERVELT PL LODI, NJ 202 WESTERVELT PL	07644	160000 301600 461600	1547283	1547283 00 1547283	378051 378050 756101	396976 394206 791182	386821 386821 773642
59 26 127000	50X100 2S-F .1148	2	HANNA, SAMIR & SALIBA, SHIRIN 204 WESTERVELT PL LODI, NJ 204 WESTERVELT PL	07644	160000 301600 461600	1547283	1547283 00 1547283	378051 378050 756101	396976 394206 791182	386821 386821 773642
59 28 127100	48X100 2S-B-2UG .1102	2	AVALOS, JOSE RICARDO & MERYL V.Z. 206 WESTERVELT PL LODI, NEW JERSEY 206 WESTERVELT PL	00660 07644	158600 184300 342900	1149401	1149401 00 1149401	280835 280835 561670	294894 292837 587731	287351 287350 574701
59 30 127200	52X100 2S-F-2UG .1194	2	SARMIENTO-GUERRERO, CHRISTIAN F 212 WESTERVELT PL LODI, NJ 212 WESTERVELT PL	07644	161400 187800 349200	1170518	1170518 00 1170518	285995 285995 571990	300312 298216 598528	292630 292629 585259
59 32 127300	50X100 2S-F .1148	2	CASTELLANO, RALPH W & LAURA J 216 WESTERVELT PL LODI, NJ 216 WESTERVELT PL	00660 07644	160000 174500 334500	1121244	1121244 00 1121244	273956 273955 547911	287670 285663 573333	280311 280311 560622
59 35 127500	152X100 2S-B-8UG .3489	2	3D PROPERTIES LLC 222 WESTERVELT PL LODI, NJ 222 WESTERVELT PL	07644	247400 294300 541700	1815778	1815778 00 1815778	443653 443652 887305	465862 462611 928473	453945 453944 907889
59 40 127600	112X100 2S-B-2UG .2571	2	AMA LODI PROPERTIES LLC 99 BURNS AVE LODI, NJ 99 BURNS AVE	07644	204800 284200 489000	1639128	1639128 00 1639128	400491 400491 800982	420540 417606 838146	409782 409782 819564

5677300

19030308

00

25000

19005308

9286919

9718389

9502657

Block No. Lot No. Qualification Account No.	Land Dimensions Building Description Additional Lots Acreage	Prop. Class	Owner's Name Address City State Property Location	Billing Code Zip Code	Land Improvement Exemption Net Total	2024 Property Tax Special Dist	2024 Total Tax Deduction Net Tax	Amt.Billed 2024 1st Q 2nd Q Total	2nd Half 2024 3rd Q 4th Q Total	Preliminary 2025 Tax 1st Q 2nd Q Total
59 44 127700	75X100 1S-B .1722	2	91 BURNS AVE LLC 91 BURNS AVE LODI, NJ 91 BURNS AVE	07644	177500 295600 473100	1585831	1585831 00 1585831	387469 387469 774938	406866 404027 810893	396458 396458 792916
59 47 127800	50X100 1.5S-B .1148	2	SIENICKI, ALEKSANDRA 85 BURNS AVE LODI, NJ 85 BURNS AVE	07644	160000 167100 327100	1096439	1096439 00 1096439	267895 267895 535790	281306 279343 560649	274110 274110 548220
59 49 127900	50X100 1S-CB-1UG .1148	2	MALLON, LAUREN V 79 BURNS AVENUE LODI, NJ 79 BURNS AVE	07644	160000 119700 279700	937554	937554 00 937554	229075 229074 458149	240542 238863 479405	234389 234388 468777
59 51.01 128000	50 X 100 .1148	2	GORROCHATEGUI, DANIEL BAZO ETAL 77 BURNS AVE LODI, NJ 77 BURNS AVE	07644	160000 156500 316500	1060908	1060908 00 1060908	259214 259213 518427	272190 270291 542481	265227 265227 530454
59 51.02 128000	50 X 100 .1148	2	QUATRONE, DONNA 73 BURNS AVE LODI, NJ 73 BURNS AVE	07644	160000 326800 486800	1631754	1631754 00 1631754	398690 398689 797379	418648 415727 834375	407939 407938 815877
59 55 128100	75X100 2S-F .1722	2	69 BURNS LIMITED LIABILITY COMPANY 207 MARTHA AVENUE ELMWOOD PARK, NJ 69 BURNS AVE	07407	177500 146000 323500	1084372	1084372 00 1084372	264947 264946 529893	278210 276269 554479	271093 271093 542186
59 58 128300	50X100 1S-F .1148	2	GOMEZ, LUIS C & RODRIGUEZ, ANDREA 65 BURNS AVENUE LODI, NJ 65 BURNS AVE	07644	160000 161000 321000	1075992	1075992 00 1075992	262899 262899 525798	276060 274134 550194	268998 268998 537996
59 60 128400	50X100 1.5S-B .1148	2	POLANCO, PEDRO D & SARA 63 BURNS AVE LODI, NJ 63 BURNS AVE	07644 00660	160000 157500 317500	1064260	1064260 00 1064260	260033 260032 520065	273050 271145 544195	266065 266065 532130
59 62 128500	60X100 1S-B-2UG .1377	2	ANNICHIARICO, MARITA L 55 BURNS AVE LODI, NJ 55 BURNS AVE	07644	167000 164600 331600	1111523	1111523 00 1111523	271581 271580 543161	285176 283186 568362	277881 277881 555762
59 65 128600	40X100 1S-F .0918	2	TEJADA, JUAN A 51 BURNS AVENUE LODI, NJ 51 BURNS AVE	07644	153000 147000 300000	1005600	1005600 00 1005600	245700 245700 491400	258000 256200 514200	251400 251400 502800
59 66 128700	75X100 2S-B-2UG .1722	2	SABAT, RONALD 47 BURNS AVE LODI, NJ 47 BURNS AVE	07644	177500 220400 397900	1333761	1333761 00 1333761	325880 325880 651760	342194 339807 682001	333441 333440 666881
59 69 128800	50X100 1S-F .1148	2	SANCHEZ, KEVIN ETALS 41 BURNS AVE LODI, NJ 41 BURNS AVE	07644	160000 154000 314000	1052528	1052528 00 1052528	257166 257166 514332	270040 268156 538196	263132 263132 526264
59 71 128900	50X100 1.5S-B-1UG .1148	2	ARGUETA, ABILIO & RAMOS, ELI TORRES 39 BURNS AVE LODI, NJ 39 BURNS AVE	07644	160000 181800 341800	1145714	1145714 00 1145714	279935 279934 559869	293948 291897 585845	286429 286428 572857
59 73 129000	50X100 2S-F-1UG .1148	2	VAZZANA, J&GARRY.MORGANTE(LE) 37 BURNS AVE LODI, NJ 37 BURNS AVE	07644	160000 265600 425600	1426611	1426611 00 1426611	348567 348566 697133	366016 363462 729478	356653 356653 713306

4956100

16612847

00

00

16612847

8118094

8494753

8306426

Block No. Lot No. Qualification Account No.	Land Dimensions Building Description Additional Lots Acreage	Prop. Class	Owner's Name Address City State Property Location	Billing Code Zip Code	Land Improvement Exemption Net Total	2024 Property Tax Special Dist	2024 Total Tax Deduction Net Tax	Amt.Billed 2024 1st Q 2nd Q Total	2nd Half 2024 3rd Q 4th Q Total	Preliminary 2025 Tax 1st Q 2nd Q Total
59 75 129100	30X100 1S-F-2UG .0689	2	REYES, SAMUEL 33 BURNS AVENUE LODI, NJ 33 BURNS AVE	07644	146000 70000 216000	724032	724032 00 724032	176904 176904 353808	185760 184464 370224	181008 181008 362016
59 77 129200	45X100 2S-B .1033	2	ESHISH, AHMED KAMIL 31 BURNS AVE LODI, NJ 31 BURNS AVE	07644	156500 423500 580000	1944160	1944160 00 1944160	475020 475020 950040	498800 495320 994120	486040 486040 972080
59 78 129300	25X100 1S-B .0574	2	D'ARRIGO, FRANK & LAURA 64 NORTH ST ELMWOOD PARK, NJ 88 FIRST ST	07407	128300 111200 239500	802804	802804 00 802804	196151 196150 392301	205970 204533 410503	200701 200701 401402
60 1.01 129400	78X75 1.5S-F .1343	2	LO PICCOLO, DOMENICO & ROSALIE 230 WESTERVELT PL LODI, NJ 230 WESTERVELT PL	07644	167000 170600 337600	1131635	1131635 00 1131635	276495 276494 552989	290336 288310 578646	282909 282909 565818
60 4 129500	50X100 2S-F .1148	2	MILIOTO, JOSEPH 236 WESTERVELT PLACE LODI, NJ 236 WESTERVELT PL	07644	160000 175400 335400	1124261	1124261 00 1124261	274693 274692 549385	288444 286432 574876	281066 281065 562131
60 6 129600	60X100 1S-F .1377	2	KOLENOVIC, PAJAZIT & KUMRIJA ETAL 242 WESTERVELT PL LODI, NJ 242 WESTERVELT PL	07644	160000 158600 318600	1067947	1067947 00 1067947	260934 260933 521867	273996 272084 546080	266987 266987 533974
60 8.02 129700	15X100 .0344	1	RUFFEL, LOUIS & ANA 246 WESTERVELT PL LODI, NJ 244 WESTERVELT PL	07644	10500 0 10500	35196	35196 00 35196	8600 8599 17199	9030 8967 17997	8799 8799 17598
60 9 129800	50X100 1S-F .1148	2	RUFFEL, LOUIS & ANA 246 WESTERVELT PL LODI, NJ 246 WESTERVELT PL	07644	160000 166700 326700	1095098	1095098 00 1095098	267568 267567 535135	280962 279001 559963	273775 273774 547549
60 11 129900	25X100 .0574	1	RUFFEL, LOUIS & ANA 246 WESTERVELT PL LODI, NJ 248 WESTERVELT PL	07644	17500 0 17500	58660	58660 00 58660	14333 14332 28665	15050 14945 29995	14665 14665 29330
60 12 130000	50X100 1S-F-1UG .1148	2	MAGLIONICO, ANTHONY & ELIZABETH 252 WESTERVELT PL LODI, NJ 252 WESTERVELT PL	07644	160000 130800 290800	974762	974762 v1 -25000 949762	231916 231915 463831	243838 242093 485931	237441 237440 474881
60 14 130100	25X100 2S-B .0574	2	SINGH, BACHITTAR & KAUR, RANJIT 256 WESTERVELT PL LODI, NJ 256 WESTERVELT PL	07644	128300 140400 268700	900682	900682 00 900682	220066 220065 440131	231082 229469 460551	225171 225170 450341
60 15 130200	50X100 1S-F .1148	2	KENNEDY, JONATHAN & KATHRYN 258 WESTERVELT PL LODI, NJ 258 WESTERVELT PL	07644	160000 80400 240400	805821	805821 00 805821	196888 196887 393775	206744 205302 412046	201456 201455 402911
60 17 130300	25X100 1S-F .0574	2	CANNON, PATRICIA 262 WESTERVELT PL LODI, NJ 262 WESTERVELT PL	07644	128300 78500 206800	693194	693194 00 693194	169370 169369 338739	177848 176607 354455	173299 173298 346597
60 18 130400	25X100 2S-F .0574	2	CHUDZIK, ROBERT, RICHARD & KATHLEEN 264 WESTERVELT PLACE LODI, NJ 264 WESTERVELT PL	07644	128300 127200 255500	856436	856436 00 856436	209255 209254 418509	219730 218197 437927	214109 214109 428218

3644000

12214688

00

25000

12189688

5956374

6233314

6094846

Block No. Lot No. Qualification Account No.	Land Dimensions Building Description Additional Lots Acreage	Prop. Class	Owner's Name Address City State Property Location	Billing Code Zip Code	Land Improvement Exemption Net Total	2024 Property Tax Special Dist	2024 Total Tax Deduction Net Tax	Amt.Billed 2024 1st Q 2nd Q Total	2nd Half 2024 3rd Q 4th Q Total	Preliminary 2025 Tax 1st Q 2nd Q Total
60 19 130500	50X100 2S-F .1148	2	268 WESTERVELT PLACE LLC 299 MAIN STREET #1 LODI, NJ 268 WESTERVELT PL	07644	160000 228200 388200	1301246	1301246 00 1301246	317936 317936 635872	333852 331522 665374	325312 325311 650623
60 21 130600	25X100 2S-F .0574	2	NUNEZ, JORGE 270 WESTERVELT PL LODI, NJ 270 WESTERVELT PL	07644	128300 122100 250400	839341	839341 00 839341	205078 205077 410155	215344 213842 429186	209836 209835 419671
60 22 130700	50X100 1S-B-1UG .1148	2	FLOT, CZESLAW & BARBARA 272 WESTERVELT PL LODI, NJ 272 WESTERVELT PL	07644	160000 125000 285000	955320	955320 00 955320	233415 233415 466830	245100 243390 488490	238830 238830 477660
60 24 130800	50X100 2S-B-2UG .1148	4A	SHREEJI INVESTMT HOLDINGS 444 WASHINGTON PL HASBROUCK HEIGHTS, NJ 117 ARNOT ST	07604	160000 215000 375000	1257000	1257000 00 1257000	307125 307125 614250	322500 320250 642750	314250 314250 628500
60 26 130900	50X100 1S-F .1148	2	MASTROFILIPO, JOAN 113 ARNOT ST LODI, NJ 113 ARNOT ST	07644	160000 169200 329200	1103478	1103478 00 1103478	269615 269615 539230	283112 281136 564248	275870 275869 551739
60 28 131000	50X100 2S-F .1148	2	ORTIZ, DARIO ETAL 109 ARNOT ST LODI, NJ 109 ARNOT ST	07644	160000 179500 339500	1138004	1138004 00 1138004	278051 278050 556101	291970 289933 581903	284501 284501 569002
60 30 131100	50X100 1S-F .1148	2	MAROLDI, JANICE 105 ARNOT ST LODI, NJ 105 ARNOT ST	07644	160000 103200 263200	882246	882246 00 882246	215561 215561 431122	226352 224772 451124	220562 220561 441123
60 32 131200	75X100 2S-F .1722	2	FARR, JOAN & ARTEMISIO, ELAINE ETALS 149 BURNS AVE LODI, NJ 149 BURNS AVE	07644	177500 154700 332200	1113534	1113534 00 1113534	272072 272072 544144	285692 283698 569390	278384 278383 556767
60 35 131300	50X100 1.5S-F .1148	2	FLAVIEN, WAYNE & TRICIA 19 W MAGNOLIA AVE MAYWOOD, NJ 145 BURNS AVE	07607	160000 212100 372100	1247279	1247279 00 1247279	304750 304750 609500	320006 317773 637779	311820 311820 623640
60 37 131400	75X100 2S-F .1722	2	KWAPICH, MIECZYSLAW 139 BURNS AVE LODI, NJ 139 BURNS AVE	07644 00660	177500 116500 294000	985488	985488 00 985488	240786 240786 481572	252840 251076 503916	246372 246372 492744
60 40 131500	75X100 2S-F .1722	2	NELA, FIQIRI 119 SANFORD AVE LYNDHURST, NJ 133 BURNS AVE	07071	177500 362500 540000	1810080	1810080 00 1810080	442260 442260 884520	464400 461160 925560	452520 452520 905040
60 43 131600	50X100 2S-F .1148	2	TANIS, DAVID R (V) 129 BURNS AVENUE LODI, NJ 129 BURNS AVE	07644	67200 61800 129000	432408	432408 00 432408	105651 105651 211302	110940 110166 221106	108102 108102 216204
60 43 131600	50X100 2S-F .1148	15F	TANIS, DAVID R (V) 129 BURNS AVENUE LODI, NJ 129 BURNS AVE	07644	*EXEMPT*	00	00 00 00	00 00 00	00 00 00	00 00 00
60 45 131700	75X100 2S-B .1722	2	ASTORINA, JOSEPH & ANTOINETTE 125 BURNS AVE LODI, NJ 125 BURNS AVE	07644	177500 282300 459800	1541250 s1	1541250 -25000 1516250	370327 370326 740653	389178 386419 775597	379063 379062 758125

4357600

14606674

00

25000

14581674

7125251

7456423

7290838

Block No. Lot No. Qualification Account No.	Land Dimensions Building Description Additional Lots Acreage	Prop. Class	Owner's Name Address City State Property Location	Billing Code Zip Code	Land Improvement Exemption Net Total	2024 Property Tax Special Dist	2024 Total Tax Deduction Net Tax	Amt.Billed 2024 1st Q 2nd Q Total	2nd Half 2024 3rd Q 4th Q Total	Preliminary 2025 Tax 1st Q 2nd Q Total
60 48 131800	42X100 2S-F .0964	2	BEHEIRY, AHMED 117 BURNS AVE LODI, NJ 117 BURNS AVE	07644	154100 245900 400000	1340800	1340800 00 1340800	327600 327600 655200	344000 341600 685600	335200 335200 670400
60 49	42X100 2S-F .0964	2	VITAMIA, PAUL & LUISA 3 TUXEDO CT NO. HALEDON, NJ 113 BURNS AVE	00660 07508	154100 341700 495800	1661922	1661922 00 1661922	406061 406060 812121	426388 423413 849801	415481 415480 830961
60 50 131900	42X100 2S-F .0964	2	VITAMIA, PAUL & LUISA 3 TUXEDO CT NO. HALEDON, NJ 111 BURNS AVE	00660 07508	154100 338200 492300	1650190	1650190 00 1650190	403194 403194 806388	423378 420424 843802	412548 412547 825095
60 53.01 132200	25X100 2S-B .0574	2	VINCI, ROZANN & TOMBURO, JOHN 339 HIGH ST NUTLEY, NJ 109 BURNS AVE	07110	129300 80100 209400	701909	701909 00 701909	171499 171498 342997	180084 178828 358912	175478 175477 350955
60 54.01 132300	.14 AC 1S-B .1400	2	VINCI, ROZANN & TOMBURO, JOHN 339 HIGH ST NUTLEY, NJ 20 WILLARD ST	07110	167700 191600 359300	1204374	1204374 00 1204374	294267 294267 588534	308998 306842 615840	301094 301093 602187
61 1 132400	75X100 2S-F-2UG .1722	2	PERILLO, ROSEMARIE 7 BRIAN CT PEQUANNOCK, N J 114 ARNOT ST	07440	177500 179100 356600	1195323	1195323 00 1195323	292056 292055 584111	306676 304536 611212	298831 298831 597662
61 4 132600	75X100 2S-F .1722	2	VARA, FRANK & CATERINA 106 ARNOT ST LODI, NJ 106 ARNOT ST	00660 07644	177500 144400 321900	1079009	1079009 00 1079009	263636 263636 527272	276834 274903 551737	269753 269752 539505
61 7 132700	50X100 1.5S-F-2UG .1148	2	HO, THAO 102 ARNOT STREET LODI, NJ 102 ARNOT ST	07644	160000 133900 293900	985153	985153 00 985153	240704 240704 481408	252754 250991 503745	246289 246288 492577
61 9 132800	50X100 2S-F-2UG .1148	2	PAWLAK, STEPHEN 294 WESTERVELT PL LODI, NJ 294 WESTERVELT PL	07644	136000 146200 282200	945934	945934 00 945934	231122 231122 462244	242692 240998 483690	236484 236483 472967
61 11 132900	50X100 1S-F-2UG .1148	2	RHODE, SAMANTHA J 50 MAYWOOD AVENUE MAYWOOD, NJ 296 WESTERVELT PL	07607	160000 130400 290400	973421	973421 00 973421	239394 239394 478788	248188 246445 494633	243356 243355 486711
61 13 133000	50X100 2S-B .1148	2	CACERES, STANLEY & DE LA ROSA, MIRIAM 300 WESTERVELT PL LODI, NJ 300 WESTERVELT PL	07644	160000 341400 501400	1680693	1680693 00 1680693	410647 410646 821293	431204 428196 859400	420174 420173 840347
61 15 133100	75X100 2S-F-2UG .1722	2	SORBELLO, VINCENT A JR 306 WESTERVELT PL LODI, NJ 306 WESTERVELT PL	07644	177500 252200 429700	1440354	1440354 00 1440354	351925 351924 703849	369542 366963 736505	360089 360088 720177
61 18 133200	75X100 1S-F .1722	2	CASTORINI, ANTHONY 310 WESTERVELT PL LODI, NJ 310 WESTERVELT PL	07644	177500 115200 292700	981130	981130 00 981130	239722 239721 479443	251722 249965 501687	245283 245282 490565
61 21 133400	50X100 1S-F .1148	2	BAUTISTA, ALCENOVAL R 318 WESTERVELT PL LODI, NJ 318 WESTERVELT PL	07644	160000 92600 252600	846715	846715 00 846715	206880 206879 413759	217236 215720 432956	211679 211679 423358

4978200

16686927

00

00

16686927

8157407

8529520

8343467

Block No. Lot No. Qualification Account No.	Land Dimensions Building Description Additional Lots Acreage	Prop. Class	Owner's Name Address City State Property Location	Billing Code Zip Code	Land Improvement Exemption Net Total	2024 Property Tax Special Dist	2024 Total Tax Deduction Net Tax	Amt.Billed 2024 1st Q 2nd Q Total	2nd Half 2024 3rd Q 4th Q Total	Preliminary 2025 Tax 1st Q 2nd Q Total
61 23 133500	62X100 1S-F-2UG .1423	2	DOWNING, BETTYJEAN 10 AIDA CT LODI, NJ 322 WESTERVELT PL	07644	168800 134700 303500	1017332	1017332 00 1017332	248567 248566 497133	261010 259189 520199	254333 254333 508666
61 26 133600	62X100 2S-F-G2 .1423	2	RODRIGUES, ANTONIO & EVA 326 WESTERVELT PL LODI, NJ 326 WESTERVELT PL	07644	168800 210500 379300	1271414	1271414 00 1271414	310647 310647 621294	326198 323922 650120	317854 317853 635707
61 28 133700	.13 AC 1.5S-B-1UG .1300	2	RIVAS, DENISE (GRAZIANO) 330 WESTERVELT PL LODI, NJ 330 WESTERVELT PL	00660 07644	164600 159200 323800	1085378	1085378 00 1085378	265193 265192 530385	278468 276525 554993	271345 271344 542689
61 29 133800	.19AC 1S-B .1900	2	HENAWI, FADI 215 BURNS AVE LODI, NJ 215 BURNS AVE	07644	182900 127100 310000	1039120	1039120 00 1039120	253890 253890 507780	266600 264740 531340	259780 259780 519560
61 32 133900	75X100 2S-F .1722	2	RODRIGUEZ, LUIS & RAISA 207 BURNS AVE LODI, NJ 207 BURNS AVE	00660 07644	177500 158300 335800	1125602	1125602 00 1125602	275021 275020 550041	288788 286773 575561	281401 281400 562801
61 35 134000	50X100 1.5S-F .1148	2	SALAZAR, DAVID 201 BURNS AVE LODI, NJ 201 BURNS AVE	07644	160000 156400 316400	1060573	1060573 00 1060573	259132 259131 518263	272104 270206 542310	265144 265143 530287
61 37 134100	50X100 1.5S-F-2UG .1148	2	CAHVEZ, MARIA V 197 BURNS AVE LODI, NJ 197 BURNS AVE	00660 07644	160000 137400 297400	996885	996885 00 996885	243571 243570 487141	255764 253980 509744	249222 249221 498443
61 39 134200	50X100 1.5S-F .1148	2	BURNS AVE ASSOC LLC 45 ESSEX ST STE 103 HACKENSACK, NJ 193 BURNS AVE	07601	160000 150000 310000	1039120	1039120 00 1039120	253890 253890 507780	266600 264740 531340	259780 259780 519560
61 41 134300	50X100 1S-F .1148	2	JOZEF CZYK, GEORGE & KAREN 191 BURNS AVE LODI, NJ 191 BURNS AVE	07644	160000 147400 307400	1030405	1030405 00 1030405	251761 251760 503521	264364 262520 526884	257602 257601 515203
61 43 134400	50X100 2S-F .1148	2	LIVECCHI, JOSEPH & EILEEN 304 DIVISION AVE HASBROUCK HEIGHTS, NJ 185 BURNS AVE	07604	160000 80000 240000	804480	804480 00 804480	196560 196560 393120	206400 204960 411360	201120 201120 402240
61 45 134500	42X100 1S-B .0964	2	TRICIA & WAYNE FLANEN 19 W. MAGNOLIA AVENUE MAYWOOD, NEW JERSEY 181 BURNS AVE	07607	154400 185600 340000	1139680	1139680 00 1139680	278460 278460 556920	292400 290360 582760	284920 284920 569840
61 47 134600	41X100 2S-F .0941	2	HUANG, CINDY & CHEN, JANE 179 BURNS AVE LODI, NJ 179 BURNS AVE	07644	153700 131600 285300	956326	956326 00 956326	233661 233661 467322	245358 243646 489004	239082 239081 478163
61 49 134700	42X100 1S-F .0964	2	DESIMONE, JOHN A.(V) & PAULINE 175 BURNS AVE LODI, NJ 175 BURNS AVE	07644	154400 219500 373900	1253313 V1	1253313 -25000 1228313	299974 299974 599948	315304 313061 628365	307079 307078 614157
61 50 134800	50X100 2S-F .1148	2	LI-MEI H WU C/O JOANNIE WU 403SWANNE DR.#1 AUSTIN, TX 71 BURNS AVE	78752	160000 167400 327400	1097445	1097445 00 1097445	268141 268140 536281	281564 279600 561164	274362 274361 548723

4450200

14917073

00

25000

14892073

7276929

7615144

7446039

Block No. Lot No. Qualification Account No.	Land Dimensions Building Description Additional Lots Acreage	Prop. Class	Owner's Name Address City State Property Location	Billing Code Zip Code	Land Improvement Exemption Net Total	2024 Property Tax Special Dist	2024 Total Tax Deduction Net Tax	Amt.Billed 2024 1st Q 2nd Q Total	2nd Half 2024 3rd Q 4th Q Total	Preliminary 2025 Tax 1st Q 2nd Q Total
61 52 134900	25X100 2S-F .0574	2	TEMPIO, DAVID(S)(V) & ANN MARIE 167 BURNS AVE LODI, NJ 167 BURNS AVE	07644	128300 107600 235900	790737	790737 -50000 740737	180702 180702 361404	190374 188959 379333	185185 185184 370369
61 54 135000	.12 AC 1S-B .1200	2	ABBAS, XANDER & KATARZYNA ALEKSANDRA 340 WESTERVELT PL LODI, NJ 340 WESTERVELT PL	07644	161600 171300 332900	1115881	1115881 00 1115881	272645 272645 545290	286294 284297 570591	278971 278970 557941
61 56 135100	75X100 2S-F-1UG .1722	2	BIGICA, SUNNI A 8 CONTANT AVE LODI, NJ 8 CONTANT AVE	07644	177500 339500 517000	1732984	1732984 00 1732984	423423 423423 846846	444620 441518 886138	433246 433246 866492
61 59 135300	.14 AC 1.5S-F .1400	2	BIGICA, GARY & CARUSO, KIM 221 BURNS AVE LODI, NJ 221 BURNS AVE	07644	167700 181500 349200	1170518	1170518 00 1170518	285995 285995 571990	300312 298216 598528	292630 292629 585259
61.01 63.01 135400	84X62 1.5S-F .1196	2	PICINICH, DOMINICK & ARDITO, MELISSA 226 BURNS AVE LODI, NJ 226 BURNS AVE	07644	165600 108600 274200	919118	919118 00 919118	224570 224570 449140	235812 234166 469978	229780 229779 459559
61.01 66 135500	50X100 2S-F .1148	2	MUNERA, MAURICIO & ACELA D 26 CONTANT AVE LODI, NJ 26 CONTANT AVE	05074 07644	160000 145400 305400	1023701	1023701 00 1023701	250123 250122 500245	262644 260812 523456	255926 255925 511851
61.01 68 135600	50X100 2S-F .1148	2	ESPINAL, SANDRO & DE LOS SANTOS, MARTHA 28 CONTANT AVE LODI, NJ 28 CONTANT AVE	07644	160000 340700 500700	1678346	1678346 00 1678346	410074 410073 820147	430602 427597 858199	419587 419586 839173
61.01 70 135700	50X100 2S-F .1148	2	CAJAMARCA, ELIAS 32 CONTANT AVE LODI, NJ 32 CONTANT AVE	00660 07644	160000 130100 290100	972415	972415 00 972415	237592 237592 475184	249486 247745 497231	243104 243104 486208
61.01 72 135800	.10 AC 2S-B .1000	2	PHAN, TONY 38 CONTANT AVENUE LODI, NJ 38 CONTANT AVE	07644	147700 136900 284600	953979	953979 00 953979	233088 233087 466175	244756 243048 487804	238495 238495 476990
62 1 135900	.15 AC 1S-B-2UG .1500	2	ASTORINA, JOSEPHINE & LAURA TRSTES 28 BURNS AVENUE LODI, NJ 28 BURNS AVE	07644	170700 149800 320500	1074316	1074316 00 1074316	262490 262489 524979	275630 273707 549337	268579 268579 537158
62 4 136000	61X100 1S-B .1400	2	CLARKE, LOUISE 313 CARDINAL PL PARAMUS, NJ 34 BURNS AVE	07652	167600 211400 379000	1270408	1270408 00 1270408	310401 310401 620802	325940 323666 649606	317602 317602 635204
62 6 136100	50X100 1.5S-B .1148	2	38 BURNS LLC NJ 426 SUMMIT AVE HACKENSACK, NJ 38 BURNS AVE	07601	160000 219700 379700	1272754	1272754 00 1272754	310975 310974 621949	326542 324263 650805	318189 318188 636377
62 8 136200	50X100 1.5S-B .1148	2	PAKOS, WIESLAW & BARBARA 40 BURNS AVE LODI, NJ 40 BURNS AVE	07644	160000 208700 368700	1235882	1235882 00 1235882	301966 301965 603931	317082 314869 631951	308971 308970 617941
62 10 136300	50X100 1S-F .1148	2	REYES, ELIZABETH (BECERRA) 44 BURNS AVE LODI, NJ 44 BURNS AVE	07644	160000 103100 263100	881911	881911 00 881911	215479 215479 430958	226266 224687 450953	220478 220478 440956

4801000

16092950

00

50000

16042950

7839040

8203910

8021478

Block No. Lot No. Qualification Account No.	Land Dimensions Building Description Additional Lots Acreage	Prop. Class	Owner's Name Address City State Property Location	Billing Code Zip Code	Land Improvement Exemption Net Total	2024 Property Tax Special Dist	2024 Total Tax Deduction Net Tax	Amt.Billed 2024 1st Q 2nd Q Total	2nd Half 2024 3rd Q 4th Q Total	Preliminary 2025 Tax 1st Q 2nd Q Total
62 12 136400	50X100 1S-B .1148	2	ESTEROWITZ, MAXX & PAUL & GAIL 48 BURNS AVE LODI, NJ 48 BURNS AVE	07644	160000 208200 368200	1234206	1234206 00	301556 301556 603112	316652 314442 631094	308552 308551 617103
62 14 136500	50X100 1.5S-F .1148	2	RODRIGUEZ, RAUL 449 CLIFF STREET FAIRVIEW, NEW JERSEY 52 BURNS AVE	00672 07022	160000 183000 343000	1149736	1149736 00	280917 280917 561834	294980 292922 587902	287434 287434 574868
62 16 136600	55X100 1S-F .1263	2	IZQUIERDO DIAZ, MARLON L 56 BURNS AVE LODI, NJ 56 BURNS AVE	07644	163500 185400 348900	1169513	1169513 00	285749 285749 571498	300054 297961 598015	292379 292378 584757
62 19 136700	70X100 2S-F .1607	2	TOROSSIAN, NOUBAR 62 BURNS AVE LODI, NJ 62 BURNS AVE	07644	174000 130600 304600	1021019	1021019 00	249468 249467 498935	261956 260128 522084	255255 255255 510510
62 21 136800	75X100 2S-F .1722	2	XHUDO, NEVRUS & FEMIJE 68 BURNS AVE LODI, NJ 68 BURNS AVE	00660 07644	177500 368800 546300	1831198	1831198 00	447420 447420 894840	469818 466540 936358	457800 457799 915599
62 24 136900	50X100 1S-F .1148	2	LETO, PATRICK J & LAURA 74 BURNS AVE LODI, NJ 74 BURNS AVE	07644	160000 129700 289700	971074	971074 00	237265 237264 474529	249142 247403 496545	242769 242768 485537
62 26 137000	50X100 1S-F .1148	2	SABATER, MILTON JOHN & THERESA 78 BURNS AVE LODI, NJ 78 BURNS AVE	00660 07644	160000 74000 234000	784368	784368 00	191646 191646 383292	201240 199836 401076	196092 196092 392184
62 28 137100	75X100 1S-F .1722	2	DAVIS, BYRON & DEBRA 80 BURNS AVENUE LODI, NJ 80 BURNS AVE	07644	177500 128500 306000	1025712	1025712 00	250614 250614 501228	263160 261324 524484	256428 256428 512856
62 31 137300	150X200 .69AC 1S-CB WATER TANK .6900	15C	BOROUGH OF LODI ONE MEMORIAL DRIVE LODI, NJ BURNS AVE. & CORABELLE	07644	*EXEMPT*	00	00 00 00	00 00 00	00 00 00	00 00 00
62 37 137400	50X100 2S-F-1UG .1148	2	LOPEZ, JORGE & MARIA ALVARADO 100 BURNS AVE LODI, NJ 100 BURNS AVE	00660 07644	160000 158400 318400	1067277	1067277 00	260770 260769 521539	273824 271914 545738	266820 266819 533639
62 39 137500	72X100 2S-F .1653	2	KUKALSKI, EDWARD W & MARIA 104 BURNS AVE LODI, NJ 104 BURNS AVE	07644	173800 275700 449500	1506724	1506724 00	368141 368140 736281	386570 383873 770443	376681 376681 753362
62 40 137600	79X100 1S-F .1814	15F	D'ERRICO, LAWRENCE (V) & LINDA 83 CORABELLE AVE LODI, NJ 83 CORABELLE AVE	00660 07644	*EXEMPT*	00	00 00 00	00 00 00	00 00 00	00 00 00
62 42 137700	50X100 2S-F .1148	2	CARBONE, JORGE A 77 CORABELLE AVE LODI, NJ 77 CORABELLE AVE	02640 07644	160000 138000 298000	998896	998896 00	244062 244062 488124	256280 254492 510772	249724 249724 499448
62 50 137800	50X100 1S-F .1148	2	TAYLOR, DAENIELLE 61 CORABELLE AVENUE LODI, NJ 61 CORABELLE AVE	07644	160000 120300 280300	939566	939566 00	229566 229566 459132	241058 239376 480434	234892 234891 469783

4086900

13699289

00

00

13699289

6694344

7004945

6849646

Block No. Lot No. Qualification Account No.	Land Dimensions Building Description Additional Lots Acreage	Prop. Class	Owner's Name Address City State Property Location	Billing Code Zip Code	Land Improvement Exemption Net Total	2024 Property Tax Special Dist	2024 Total Tax Deduction Net Tax	Amt.Billed 2024 1st Q 2nd Q Total	2nd Half 2024 3rd Q 4th Q Total	Preliminary 2025 Tax 1st Q 2nd Q Total
62 52 137900	75X100 1S-B .1722	2	PENA, ALEX A 36 HAMILTON AVE. HASBROUCK HEIGHTS, NJ 55 CORABELLE AVE	00660 07604	177500 278000 455500	1526836	1526836 00 1526836	373055 373054 746109	391730 388997 780727	381709 381709 763418
62 55 138000	50X100 1S-F .1148	2	ROMAN, CLARA E 4507 FORT HAMILTON PKWY BROOKLYN, NY 51 CORABELLE AVE	00660 11219	160000 149600 309600	1037779	1037779 00 1037779	253563 253562 507125	266256 264398 530654	259445 259445 518890
62 57 138100	50X100 1.5S-S .1148	2	WILKOWSKI, KRISTYNA (W) 45 CORABELLE AVE LODI, NJ 45 CORABELLE AVE	07644	160000 140800 300800	1008282 W1	1008282 -25000 983282	240106 240105 480211	252438 250633 503071	245821 245820 491641
62 59 138200	40X100 2S-F .0918	2	PAPRANIKU, AVDERIM 41 CORABELLE AVENUE LODI, NJ 41 CORABELLE AVE	02640 07644	153000 199500 352500	1181580	1181580 00 1181580	288698 288697 577395	303150 301035 604185	295395 295395 590790
62 61 138300	35X100 2S-B .0803	2	PHAM, KHOA 39 CORABELLE AVENUE LODI, NJ 39 CORABELLE AVE	07644	149500 137400 286900	961689	961689 00 961689	234971 234971 469942	246734 245013 491747	240423 240422 480845
62 62 138400	75X100 2S-S-4UG .1722	2	TIBURCIO, JAVIER & ALEXANDRA 37 CORABELLE AVENUE LODI, NJ 37 CORABELLE AVE	07644	177500 191500 369000	1236888	1236888 00 1236888	302211 302211 604422	317340 315126 632466	309222 309222 618444
62 65 138500	75X100 1S-B .1722	2	FREDERICKS, CHRISTOPHER ETALS 31 CORABELLE AVE LODI, NJ 31 CORABELLE AVE	07644	177500 196000 373500	1251972	1251972 00 1251972	305897 305896 611793	321210 318969 640179	312993 312993 625986
62 68 138600	75X100 1S-B .1722	2	19 CORABELLE AVENUE LLC 416 GEORGETOWN DRIVE MORGANVILLE, NJ 19 CORABELLE AVE	07751	177500 232300 409800	1373650	1373650 00 1373650	335627 335626 671253	352428 349969 702397	343413 343412 686825
62 71 138700	75X100 1S-F .1722	2	FREDERICKS, HARRY M & DEBORAH A 38 WALSH DR. MAHWAH, NJ 17 CORABELLE AVE	07430	177500 340800 518300	1737342	1737342 00 1737342	424488 424488 848976	445738 442628 888366	434336 434335 868671
62 74 38800	50X100 2S-F .1148	2	SROZZO, LORI & MICHAEL & MATTHEW 13 CORABELLE AVE LODI, NJ 11 CORABELLE AVE	07644	160000 280600 440600	1476891 S1	1476891 -25000 1451891	354602 354601 709203	372666 370022 742688	362973 362973 725946
62 76 138900	50X100 1S-B .1148	2	AJRUSOSKI, ZIJA & FERZIYE 9A CORABELLE AVE LODI, NJ 9A CORABELLE AVE	07644	160000 141500 301500	1010628	1010628 00 1010628	246929 246928 493857	259290 257481 516771	252657 252657 505314
62 78 139000	100X65 2S-F .1492	2	GONZALEZ, JOSE N & CARMEN 60 1ST ST LODI, NJ 60 FIRST ST	00597 07644	169200 202900 372100	1247279	1247279 00 1247279	304750 304750 609500	320006 317773 637779	311820 311820 623640
63 1 139100	1.046AC 1S-CB WATER TANK 1.0460	15C	BOROUGH OF LODI ONE MEMORIAL DRIVE LODI, NJ BURNS AVE. & CORABELLE	07644	*EXEMPT*	00	00 00 00	00 00 00	00 00 00	00 00 00
63 6 139100	50X100 2S-F .1148	2	VITAMIA, FRANCESO P. & LUISA 3 TUXEDO CT NO. HALEDON, NJ 124 BURNS AVE	00597 07508	160000 364900 524900	1759465	1759465 00 1759465	429893 429893 859786	451414 448265 899679	439867 439866 879733

5015000

16810281

00

50000

16760281

8189572

8570709

8380143

Block No. Lot No. Qualification Account No.	Land Dimensions Building Description Additional Lots Acreage	Prop. Class	Owner's Name Address City State Property Location	Billing Code Zip Code	Land Improvement Exemption Net Total	2024 Property Tax Special Dist	2024 Total Tax Deduction Net Tax	Amt.Billed 2024 1st Q 2nd Q Total	2nd Half 2024 3rd Q 4th Q Total	Preliminary 2025 Tax 1st Q 2nd Q Total
63 8 139200	50X100 2S-F .1148	2	MORAVICK,STEPHEN J & FRANCES 126 BURNS AVE LODI, NJ 126 BURNS AVE	07644	160000 315000 475000	1592200	1592200 00 1592200	389025 389025 778050	408500 405650 814150	398050 398050 796100
63 12 139300	50X100 2S-F .1148	2	REYES, ELLYS H 130 BURNS AVE LODI, NJ 130 BURNS AVE	07644	160000 267400 427400	1432645	1432645 00 1432645	350041 350040 700081	367564 365000 732564	358162 358161 716323
63 14 139400	35X100 2S-F .0803	2	LOPEZ, JONATHAN 132 BURNS AVENUE LODI, NJ 132 BURNS AVE	07644	149500 170600 320100	1072975	1072975 00 1072975	262162 262162 524324	275286 273365 548651	268244 268244 536488
63 16 139500	40X100 2S-F .0918	2	GALIFI, SALVATRICE, AKA, ANGIE 136 BURNS AVE LODI, NJ 136 BURNS AVE	07644	153000 284800 437800	1467506	1467506 00 1467506	358559 358558 717117	376508 373881 750389	366877 366876 733753
63 17 139600	50X100 1S-F .1148	2	MOLLA, FADIL & ZHULJETA 140 BURNS AVE LODI, NJ 140 BURNS AVE	00660 07644	160000 122400 282400	946605	946605 00 946605	231286 231285 462571	242864 241170 484034	236652 236651 473303
63 19 139700	50X100 1S-F-1UG .1148	2	401 CHESTNUT LLC 7 GORVER DR WAYNE, NJ 144 BURNS AVE	07470	160000 100000 260000	871520	871520 00 871520	212940 212940 425880	223600 222040 445640	217880 217880 435760
63 21 139800	75X100 1S-F .1722	2	CAPPELLO, FRANK, BENEDETTA 148 BURNS AVE LODI, NJ 148 BURNS AVE	07644	177500 95200 272700	914090	914090 00 914090	223342 223341 446683	234522 232885 467407	228523 228522 457045
63 24 140000	38X100 2S-F .0872	2	SANZARI, ARMANDO 739 PERRINEVILLE RD PERRINEVILLE, NJ 101 ARNOT ST	00660 08535	200000 225600 425600	1426611	1426611 00 1426611	348567 348566 697133	366016 363462 729478	356653 356653 713306
63 26 140100	50X100 2S-F .1148	2	MARTINEZ, WILLIAM D 95 ARNOT ST LODI, NJ 95 ARNOT ST	07644	160000 379900 539900	1809745	1809745 00 1809745	442178 442178 884356	464314 461075 925389	452437 452436 904873
63 28 140200	25X100 2S-F .0574	2	141 CORABELLE AVE LLC 809 CARTER LANE PARAMUS, NJ 141 CORABELLE AVE	07652	128300 183100 311400	1043813	1043813 00 1043813	255037 255036 510073	267804 265936 533740	260954 260953 521907
63 29 140300	50X100 2S-F .1148	2	DAWLI, BASSIM & FARIAL 611 FREELAND AVENUE PARAMUS, NEW JERSEY 139 CORABELLE AVE	07652	160000 296800 456800	1531194	1531194 00 1531194	374120 374119 748239	392848 390107 782955	382799 382798 765597
63 31 140400	50X100 2S-F .1148	2	MEOLI, VALENTINA 133 CORABELLE AVE LODI, NJ 133 CORABELLE AVE	00660 07644	160000 119600 279600	937219	937219 00 937219	228993 228992 457985	240456 238778 479234	234305 234305 468610
63 33 140500	50X100 2S-F .1148	2	PINEDA, GERMAN BALLESTEROS ETAL 131 CORABELLE AVE LODI, NJ 131 CORABELLE AVE	07644	160000 95700 255700	857106	857106 00 857106	209419 209418 418837	219902 218367 438269	214277 214276 428553
63 35 140600	75X100 1S-F-2UG .1722	2	HANNIGAN, JOSEPHINE 125 CORABELLE AVE LODI, NJ 125 CORABELLE AVE	00597 07644	177500 220400 397900	1333761	1333761 00 1333761	325880 325880 651760	342194 339807 682001	333441 333440 666881

5142300

17236990

00

00

17236990

8423089

8813901

8618499

Block No. Lot No. Qualification Account No.	Land Dimensions Building Description Additional Lots Acreage	Prop. Class	Owner's Name Address City State Property Location	Billing Code Zip Code	Land Improvement Exemption Net Total	2024 Property Tax Special Dist	2024 Total Tax Deduction Net Tax	Amt.Billed 2024 1st Q 2nd Q Total	2nd Half 2024 3rd Q 4th Q Total	Preliminary 2025 Tax 1st Q 2nd Q Total
63 38 140700	50X100 2S-F-2UG .1148	2	ALBARIM,NASIR 15 PATRIOTS TRAIL TOTOWA, NJ 121 CORABELLE AVE	00660 07512	160000 177000 337000	1129624	1129624 00 1129624	276003 276003 552006	289820 287798 577618	282406 282406 564812
63 40 140800	50X100 1.5S-F .1148	2	DUTHIE,JOSEPHINE 115 CORABELLE AVE LODI, NJ 115 CORABELLE AVE	07644	160000 122500 282500	946940	946940 00 946940	231368 231367 462735	242950 241255 484205	236735 236735 473470
63 42 140900	50X100 1.5S-F .1148	2	SOLORZANO,LUIS 113 CORABELLE AVE LODI, NJ 113 CORABELLE AVE	07644	160000 136800 296800	994874	994874 00 994874	243080 243079 486159	255248 253467 508715	248719 248718 497437
63 44 141000	50X100 1S-F .1148	2	GETTO,ANGELA P.O.BOX 1043 LODI, NJ 109 CORABELLE AVE	07644	160000 94800 254800	854090	854090 00 854090	208682 208681 417363	219128 217599 436727	213523 213522 427045
63 46 141100	50X100 1S-F .1148	2	LOPEZ, JEANETTE 103 CORABELLE AVE LODI, NJ 103 CORABELLE AVE	07644	160000 103000 263000	881576	881576 00 881576	215397 215397 430794	226180 224602 450782	220394 220394 440788
64 1 141200	41X100 2S-B .0941	4C	TETTSU BUSHI HOLDINGS LLC P.O.BOX 469 LODI, NJ 100 ARNOT ST	07644	186200 350000 536200	1797342	1797342 00 1797342	439148 439148 878296	461132 457914 919046	449336 449335 898671
64 3 141300	59X100 2S-F .1354	2	LOMBARDI, PETER 96 ARNOT ST LODI, NJ 96 ARNOT ST	07644	166400 163100 329500	1104484	1104484 00 1104484	269861 269860 539721	283370 281393 564763	276121 276121 552242
64 5 141400	50X100 1S-F .1148	2	BAK, MARIAN & ELZBIETA 92 ARNOT STREET LODI, NJ 92 ARNOT ST	07644	160000 149900 309900	1038785	1038785 00 1038785	253808 253808 507616	266514 264655 531169	259697 259696 519393
64 7 141500	50X100 1S-F-2UG .1148	2	RUIZ-CHAVEZ, SERGIO 145 CORABELLE AVE LODI, NJ 145 CORABELLE AVE	07644	160000 177700 337700	1131970	1131970 00 1131970	276577 276576 553153	290422 288395 578817	282993 282992 565985
64 9 141600	50X100 2S-F .1148	2	GELIN,MARIN & MURAT 172 BURNS AVE LODI, NJ 172 BURNS AVE	00660 07644	160000 314800 474800	1591530	1591530 00 1591530	388862 388861 777723	408328 405479 813807	397883 397882 795765
64 11 141700	50X100 1S-F-2UG .1148	2	GASI, LINDITA & LULJETA 174 BURNS AVENUE LODI, NJ 174 BURNS AVE	07644	160000 321100 481100	1612647	1612647 00 1612647	394021 394021 788042	413746 410859 824605	403162 403162 806324
64 13 141800	50X100 2S-B .1148	2	BAEK, JEONG MEE 180 BURNS AVENUE LODI, NJ 180 BURNS AVE	07644	160000 162300 322300	1080350	1080350 00 1080350	263964 263964 527928	277178 275244 552422	270088 270087 540175
64 15 141900	62X100 1S-B-2UG .1423	2	LIVECCHI, JOE & EILEEN 304 DIVISION AVE HASBROUCK HEIGHTS, NJ 182 BURNS AVE	07604	120000 92500 212500	712300	712300 00 712300	174038 174037 348075	182750 181475 364225	178075 178075 356150
64 18 142000	37X100 1S-F .0849	2	DYMEK, WOJCIECH & KATARZYNA 188 BURNS AVE LODI, NJ 188 BURNS AVE	07644	151300 139700 291000	975432	975432 00 975432	238329 238329 476658	250260 248514 498774	243858 243858 487716

4729100

15851944

00

00

15851944

7746269

8105675

7925973

Block No. Lot No. Qualification Account No.	Land Dimensions Building Description Additional Lots Acreage	Prop. Class	Owner's Name Address City State Property Location	Billing Code Zip Code	Land Improvement Exemption Net Total	2024 Property Tax Special Dist	2024 Total Tax Deduction Net Tax	Amt.Billed 2024 1st Q 2nd Q Total	2nd Half 2024 3rd Q 4th Q Total	Preliminary 2025 Tax 1st Q 2nd Q Total
64 19 142100	75X100 1.5S-F-1UG .1722	2	PATEL, CHIRAG & SHIRALL 192 BURNS AVE LODI, NJ 192 BURNS AVE	00660 07644	177500 142400 319900	1072305	1072305 00 1072305	261998 261998 523996	275114 273195 548309	268077 268076 536153
64 22 142300	50X100 1S-F-2UG .1148	2	RUBILOV, NIKITA & ELENA 194 BURNS AVE LODI, NJ 194 BURNS AVE	07644	160000 96400 256400	859453	859453 00 859453	209992 209991 419983	220504 218966 439470	214864 214863 429727
64 24 142400	50X100 1.5S-F-1UG .1148	2	GARCIA, ANGELA R & LONGARZO, ARNOLD 202 BURNS AVE LODI, NJ 202 BURNS AVE	07644	160000 162800 322800	1082026	1082026 00 1082026	264374 264373 528747	277608 275671 553279	270507 270506 541013
64 26 142500	50X100 2S-F .1148	2	KUKA, MARSEL 206 BURNS AVENUE LODI, NJ 206 BURNS AVE	07644	160000 149300 309300	1036774	1036774 00 1036774	253317 253317 506634	265998 264142 530140	259194 259193 518387
64 28 142600	25X100 VACANT LOT .0574	1	D'AMICO, TRACIE NUNNO 45 ESSEX ST STE 201 HACKENSACK, NJ 208 BURNS AVE	00316 07601	17500 0 17500	58660	58660 00 58660	14333 14332 28665	15050 14945 29995	14665 14665 29330
64 29 142700	62X100 2S-F .1423	2	DAOUTI, NEGIP & SELVIJE 210 BURNS AVE LODI, N J 210 BURNS AVE	07644	168800 213200 382000	1280464	1280464 00 1280464	312858 312858 625716	328520 326228 654748	320116 320116 640232
64 32 142800	62X100 1S-F .1423	2	PAPPAS, NICHOLAS & GLENEARA BATES- 216 BURNS AVE LODI, NJ 216 BURNS AVE	07644	168800 138800 307600	1031075	1031075 00 1031075	251925 251924 503849	264536 262690 527226	257769 257769 515538
64 34 142900	.20 AC 1.5S-F-1UG .2000	2	DARWISH, OSAMA 220 BURNS AVE LODI, NJ 220 BURNS AVE	00660 07644	186000 205600 391600	1312643	1312643 00 1312643	320721 320720 641441	336776 334426 671202	328161 328161 656322
64 36 143000	.15AC 1S-B .1500	2	PANCHAL, ARVIND 207 CORABELLE AVE LODI, NJ 207 CORABELLE AVE	02994 07644	170700 196200 366900	1229849	1229849 00 1229849	300491 300491 600982	315534 313333 628867	307463 307462 614925
64 37 143100	50X100 .1148	2	KRISHNAMACHARI (ETAL), ASHOK 203 CORABELLE AVE LODI, NJ 203 CORABELLE AVE	00660 07644	160000 399300 559300	1874774	1874774 00 1874774	458067 458067 916134	480998 477642 958640	468694 468693 937387
64 39 143200	50X100 1.5S-F .1148	2	PERALTA, GARY & PILAR MENDOZA DE 199 CORABELLE AVE LODI, NJ 199 CORABELLE AVE	07644	160000 135200 295200	989510	989510 00 989510	241769 241769 483538	253872 252100 505972	247378 247377 494755
64 41 143300	50X100 1.5S-F .1148	2	VELARDI, JOSEPH & MICHAEL & TERI 1-31 32ND ST FAIR LAWN, NJ 197 CORABELLE AVE	07410	160000 121400 281400	943253	943253 00 943253	230467 230466 460933	242004 240316 482320	235814 235813 471627
64 43 143400	50X100 1S-F .1148	2	BOTERO, CARLOS & CONDE, OLGA 195 CORABELLE AVENUE LODI, NJ 195 CORABELLE AVE	07644	160000 119000 279000	935208	935208 00 935208	228501 228501 457002	239940 238266 478206	233802 233802 467604
64 45 143500	50X100 2S-F .1148	2	D'AMICO, TRACIE NUNNO 45 ESSEX ST STE 201 HACKENSACK, NJ 187 CORABELLE AVE	00316 07601	160000 145600 305600	1024371	1024371 00 1024371	250287 250286 500573	262816 260982 523798	256093 256093 512186

4394500

14730365

00

00

14730365

7198193

7532172

7365186

Block No. Lot No. Qualification Account No.	Land Dimensions Building Description Additional Lots Acreage	Prop. Class	Owner's Name Address City State Property Location	Billing Code Zip Code	Land Improvement Exemption Net Total	2024 Property Tax Special Dist	2024 Total Tax Deduction Net Tax	Amt.Billed 2024 1st Q 2nd Q Total	2nd Half 2024 3rd Q 4th Q Total	Preliminary 2025 Tax 1st Q 2nd Q Total
64 47 143600	50X100 2S-F .1148	2	HASKELL, CAROLINE 183 CORABELLE AVE LODI, NJ 183 CORABELLE AVE	07644	160000 166300 326300	1093758	1093758 00 1093758	267240 267240 534480	280618 278660 559278	273440 273439 546879
64 49 143700	50X100 1S-F .1148	2	ESPINO, ALAN C 179 CORABELLE AVE LODI, NJ 179 CORABELLE AVE	00597 07644	160000 102500 262500	879900	879900 00 879900	214988 214987 429975	225750 224175 449925	219975 219975 439950
64 51 143800	50X100 2S-F .1148	2	VALDEZ, ERCILIA OMARA GERARDO ETAL 177 CORABELLE AVENUE LODI, NJ 177 CORABELLE AVE	07644	160000 160000 320000	1072640	1072640 00 1072640	262080 262080 524160	275200 273280 548480	268160 268160 536320
64 53 143900	50X100 2S-F-2UG .1148	2	PETRIC, STEPHEN M 173 CORABELLE AVENUE LODI, NJ 173 CORABELLE AVE	07644	160000 154100 314100	1052863	1052863 00 1052863	257248 257248 514496	270126 268241 538367	263216 263216 526432
64 55 144000	48X100 2S-F .1102	2	BORRERO, SANDRA L LAZO ETAL 167 CORABELLE AVE LODI, NJ 167 CORABELLE AVE	07644	159000 168500 327500	1097780	1097780 00 1097780	268223 268222 536445	281650 279685 561335	274445 274445 548890
64 57 144100	26X100 2S-F .0597	2	ZITE LLC 1218 WARREN'S WAY WANAQUE, NJ 165 CORABELLE AVE	07465	129200 167000 296200	992862	992862 00 992862	242588 242588 485176	254732 252954 507686	248216 248215 496431
64 58 144200	50X100 2S-F .1148	2	NOWAK, RYSZARD & ELEZBIETA 163 CORABELLE AVE LODI, NJ 163 CORABELLE AVE	02640 07644	160000 174900 334900	1122585	1122585 00 1122585	274283 274283 548566	288014 286005 574019	280647 280646 561293
64 60 144300	50X100 2S-F .1148	2	DISCORFANO BARBARA & BELLI ARLENE 159 CORABELLE AVE LODI, NJ 159 CORABELLE AVE	07644	160000 208500 368500	1235212	1235212 00 1235212	301802 301801 603603	316910 314699 631609	308803 308803 617606
64 62 144400	50X100 1.5S-F .1148	2	DIAZ, GREGORIO & JUANA 155 CORABELLE AVE LODI, NJ 155 CORABELLE AVE	00672 07644	160000 230000 390000	1307280	1307280 00 1307280	319410 319410 638820	335400 333060 668460	326820 326820 653640
64 64 144500	50X100 2S-B .1148	2	ANAND, DEV & RITA 151 CORABELLE AVE LODI, NJ 151 CORABELLE AVE	00672 07644	160000 330000 490000	1642480	1642480 00 1642480	401310 401310 802620	421400 418460 839860	410620 410620 821240
65 1.01 144600	53X78 2S-F-1AG .0949	2	PANIAGUA BARRERA, PRISCILLA ETAL 56 FIRST ST LODI, NJ 56 FIRST ST	07644	153700 253400 407100	1364599	1364599 00 1364599	333415 333415 666830	350106 347663 697769	341150 341150 682300
65 1.02 144700	48X84 2S-F-1AG .0926	2	FIRST ST LODI LLC 721 ASHMONT RD FRANKLIN LAKES, NJ 52 FIRST ST	07417	153000 239400 392400	1315325	1315325 00 1315325	321376 321375 642751	337464 335110 672574	328832 328831 657663
65 4 144800	45X100 1S-B-2UG .1033	2	8 CORABELLE AVENUE LLC NJ 8 CORABELLE AVE LODI, NJ 8 CORABELLE AVE	07644	156500 156200 312700	1048170	1048170 00 1048170	256102 256101 512203	268922 267045 535967	262043 262042 524085
65 6 144900	30X100 2S-B-2UG .0689	2	GARCIA, RAUL J & MARTINEZ, INES 12 CORABELLE AVE LODI, NJ 12 CORABELLE AVE	07644	146000 206300 352300	1180910	1180910 00 1180910	288534 288534 577068	302978 300864 603842	295228 295227 590455

4894500

16406364

00

00

16406364

8017193

8389171

8203184

Block No. Lot No. Qualification Account No.	Land Dimensions Building Description Additional Lots Acreage	Prop. Class	Owner's Name Address City State Property Location	Billing Code Zip Code	Land Improvement Exemption Net Total	2024 Property Tax Special Dist	2024 Total Tax Deduction Net Tax	Amt.Billed 2024 1st Q 2nd Q Total	2nd Half 2024 3rd Q 4th Q Total	Preliminary 2025 Tax 1st Q 2nd Q Total
65 7 145000	25X100 1S-F .0574	2	PERILLO, MICHELLE 14 CORABELLE AVE LODI, NJ 14 CORABELLE AVE	07644	128300 55300 183600	615427	615427 00 615427	150369 150368 300737	157896 156794 314690	153857 153857 307714
65 8 145100	37X100 1S-F-1UG .0849	2	VELARDO, JOSEPH 16 CORABELLE AVE LODI, NJ 16 CORABELLE AVE	07644	151300 156300 307600	1031075	1031075 00 1031075	251925 251924 503849	264536 262690 527226	257769 257769 515538
65 10 145300	37X100 2S-F .0849	2	HERNANDEZ, RONALD & HARD, LAUREN KATE 18 CORABELLE AVE LODI, NJ 18 CORABELLE AVE	07644	151300 235500 386800	1296554	1296554 00 1296554	316790 316789 633579	332648 330327 662975	324139 324138 648277
65 11 145300	36X100 2S-B-1UG .0826	2	ZNCOL ASSOCIATES INC 30 MASSEY STREET LODI, NJ 22 CORABELLE AVE	07644	150600 129200 279800	937890	937890 00 937890	229157 229156 458313	240628 238949 479577	234473 234472 468945
65 13 145400	38X100 1S-F-G1 .0872	2	RAYMONDI, AGUSTINA ETAL 24 CORABELLE AVE LODI, NJ 24 CORABELLE AVE	07644	152000 94100 246100	824927	824927 00 824927	201556 201556 403112	211646 210169 421815	206232 206232 412464
65 14 145500	50X100 1S-F .1148	2	FUENTES, VALENTE & VASQUEZ, WENDY 28 CORABELLE AVENUE LODI, NJ 28 CORABELLE AVE	07644	160000 156400 316400	1060573	1060573 00 1060573	259132 259131 518263	272104 270206 542310	265144 265143 530287
65 16 145600	50X100 2S-B-2UG .1148	2	BIASI, PATRICK J & MARY LOUISE (LE) 32 CORABELLE AVE LODI, NJ 32 CORABELLE AVE	07644	160000 186700 346700	1162138	1162138 00 1162138	283948 283947 567895	298162 296081 594243	290535 290534 581069
65 18 145700	25X100 1S-F .0574	2	S&N REALTY HOLDINGS LLC 210 WILLIAMS AVE HASBROUCK HEIGHTS, NJ 61 RIVER ST	07604	128300 124400 252700	847050	847050 00 847050	222195 222195 444390	202089 200571 402660	211763 211762 423525
65 19 145800	35X100 1S-F-1UG .0803	2	FLORES, MARCO A 59 RIVER ST LODI, NJ 59 RIVER ST	07644 00672	134600 105400 240000	804480	804480 00 804480	196560 196560 393120	206400 204960 411360	201120 201120 402240
65 21 145900	40X100 2S-F .0918	2	PROSPERI, AGATA & LOUIS A 57 RIVER ST (AKA: 55 RIVER) LODI, NJ 57 RIVER ST	07644	153000 246300 399300	1338454	1338454 00 1338454	327027 327027 654054	343398 341002 684400	334614 334613 669227
65 22 146000	40X100 2S-F .0918	2	DELIAJ, ELIDON & ARTI 51 RIVER STREET LODI, NJ 51 RIVER ST	07644	153000 235800 388800	1303258	1303258 00 1303258	318428 318427 636855	334368 332035 666403	325815 325814 651629
65 24 146100	35X100 2S-B .0803	2	MENDEZ, LUIS 49 RIVER ST LODI, NJ 49 RIVER ST	07644	149500 201400 350900	1176217	1176217 00 1176217	287387 287387 574774	301774 299669 601443	294055 294054 588109
65 25 146200	37X100 2S-F .0849	2	GRSKOVIC, VINKO 151 E MIDLAND AVENUE PARAMUS, NEW JERSEY 47 RIVER ST	07652	151300 229700 381000	1277112	1277112 00 1277112	312039 312039 624078	327660 325374 653034	319278 319278 638556
65 27 146300	37X100 1S-F .0849	2	PERNICE, JOHN & MARIA 43 RIVER ST LODI, NJ 43 RIVER ST	07644 00597	151300 227800 379100	1270743	1270743 00 1270743	310483 310483 620966	326026 323751 649777	317686 317686 635372

4458800

14945898

00

00

14945898

7333985

7611913

7472952

Block No. Lot No. Qualification Account No.	Land Dimensions Building Description Additional Lots Acreage	Prop. Class	Owner's Name Address City State Property Location	Billing Code Zip Code	Land Improvement Exemption Net Total	2024 Property Tax Special Dist	2024 Total Tax Deduction Net Tax	Amt.Billed 2024 1st Q 2nd Q Total	2nd Half 2024 3rd Q 4th Q Total	Preliminary 2025 Tax 1st Q 2nd Q Total
65 28 146400	49X100 2S-F-2UG .1125	2	HWANG, JOHN 41 RIVER ST LODI, NJ 41 RIVER ST	07644	159300 169800 329100	1103143	1103143 00 1103143	269533 269533 539066	283026 281051 564077	275786 275786 551572
65 30 146500	38X100 1S-F .0872	2	FRANKLIN, LAURA 37 RIVER ST LODI, NJ 37 RIVER ST	07644	151600 139300 290900	975097	975097 00 975097	238247 238247 476494	250174 248429 498603	243775 243774 487549
65 32 146600	38X100 1S-F .0872	2	ALBAN, CARLOS & HERRERA, MARTHA 35 RIVER ST LODI, NJ 35 RIVER ST	07644	151600 92500 244100	818223	818223 00 818223	199918 199918 399836	209926 208461 418387	204556 204556 409112
65 33 146700	71X100 2S-F-2UG .1630	2	29 RIVER LLC 246 MALCOLM AVE GARFIELD, NJ 29 RIVER ST	07026	168700 128100 296800	994874	994874 00 994874	236830 236829 473659	261498 259717 521215	248719 248718 497437
66.01 1 146800	25X100 1S-F .0574	2	MOLOS (ETAL), KENNETH 40 FIRST ST LODI, NJ 40 FIRST ST	07644	128500 101500 230000	770960	770960 00 770960	188370 188370 376740	197800 196420 394220	192740 192740 385480
66.01 2 146900	37X100 2S-F .0849	2	GENTILE, FRANK & JUDY 38 FIRST ST LODI, NJ 38 FIRST ST	07644 00672	151700 162900 314600	1054539	1054539 00 1054539	257658 257657 515315	270556 268668 539224	263635 263635 527270
66.01 4 147000	31X100 2S-F .0712	2	VIRTUE FUNDING LLC 1200 MORRIS TPKE #3005 SHORT HILLS, NJ 34 FIRST ST	07078	147200 116700 263900	884593	884593 00 884593	216134 216134 432268	226954 225371 452325	221149 221148 442297
66.01 5 147100	50X100 2S-F .1148	2	GRSKOVIC, VINKO 151 E. MIDLAND AVENUE PARAMUS, NEW JERSEY 36 RIVER ST	07652 00660	160600 256700 417300	1398790	1398790 00 1398790	341769 341769 683538	358878 356374 715252	349698 349697 699395
66.01 7 147200	50X100 1S-F .1148	2	CAMPAGNA, ROSSELLA 42 RIVER ST LODI, NJ 42 RIVER ST	07644	160600 160600 321200	1076662	1076662 00 1076662	263063 263063 526126	276232 274304 550536	269166 269165 538331
66.01 9 147300	42X100 2S-F .0964	2	BENINATI, MARIA 44 RIVER ST LODI, NJ 44 RIVER ST	07644	154900 186900 341800	1145714	1145714 00 1145714	279935 279934 559869	293948 291897 585845	286429 286428 572857
66.01 11 147400	33X100 1S-F .0758	2	PENNER, MARY ANN 48 RIVER ST LODI, NJ 48 RIVER ST	07644	133600 82600 216200	724702	724702 00 724702	177068 177068 354136	185932 184634 370566	181176 181175 362351
66.01 12 147500	50X100 2S-F-G2 .1148	2	GONZALEZ, PEDRO & JAYLENE 52 RIVER ST LODI, NJ 52 RIVER ST	07644	160600 269000 429600	1440019	1440019 00 1440019	351843 351842 703685	369456 366878 736334	360005 360005 720010
66.01 14 147600	50X100 2S-F .1148	2	IBACH, ARTHUR G.(V) & ROSALIE 56 RIVER ST LODI, NJ 56 RIVER ST	07644	160600 202000 362600	1215435 V1	1215435 -25000 1190435	290720 290719 581439	305586 303410 608996	297609 297609 595218
66.01 16 C000A	.0000	2	KUCUKSELIM (ETAL) ALI KEMAK 58A RIVER ST LODI, NJ 58A RIVER ST	07644 00154	80300 228200 308500	1034092	1034092 00 1034092	252662 252661 505323	265310 263459 528769	258523 258523 517046

4366600

14636843

00

25000

14611843

7127494

7484349

7305925

Block No. Lot No. Qualification Account No.	Land Dimensions Building Description Additional Lots Acreage	Prop. Class	Owner's Name Address City State Property Location	Billing Code Zip Code	Land Improvement Exemption Net Total	2024 Property Tax Special Dist	2024 Total Tax Deduction Net Tax	Amt.Billed 2024 1st Q 2nd Q Total	2nd Half 2024 3rd Q 4th Q Total	Preliminary 2025 Tax 1st Q 2nd Q Total
66.01 16 C000B	.0000	2	CRUZ, JONATHAN 58B RIVER ST LODI, NJ 58B RIVER ST	07644	80300 228200 308500	1034092	1034092 00	252662 252661	265310 263459	258523 258523
66.01 25 147800	50X100 2S-F .1148	2	VIZCAINO,ALEXANDER & DELBIS 27 BERNICE PL LODI, NJ 27 BERNICE PL	00597 07644	160600 150500 311100	1042807	1042807 00	254791 254791	267546 265679	260702 260702
66.01 26 147900	50X100 2S-F .1148	2	PONG,WILLIAM E.& LINDA M. 25 BERNICE PL LODI, NJ 25 BERNICE PL	00660 07644	160600 192700 353300	1184262	1184262 00	289353 289353	303838 301718	296066 296065
66.01 28 148000	75X100 1S-F .1722	2	MCDONALD, PEACHA G &SAMUELS,KEVIN T 19 BERNICE PL LODI, NJ 19 BERNICE PL	07644	178300 274600 452900	1518121	1518121 00	370925 370925	389494 386777	379531 379530
66.01 31 148100	50X100 2S-F .1148	2	15 BERNICE PLACE LLC 15 BERNICE PL LODI, NJ 15 BERNICE PL	07644	160600 121200 281800	944594	944594 00	230795 230794	242348 240657	236149 236148
66.01 33 148200	50X100 2S-F .1148	2	POTOCZAK, CHERYL 11 BERNICE PL LODI, NJ 11 BERNICE PL	07644	160600 180400 341000	1143032	1143032 00	279279 279279	293260 291214	285758 285758
66.01 35 148300	56X100 2S-F-G1 .1286	2	BOZZA,DENNIS(V) & RHONDA 32 FIRST ST LODI, NJ 32 FIRST ST	07644	165000 131100 296100	992527 V1	992527 -25000	236256 236256	248396 246619	241882 241882
66.01 37 148400	50X100 1.5S-B .1148	2	ARENAS,ELIZABETH &DELGADO,JUAN 26 FIRST ST LODI, NJ 26 FIRST ST	00660 07644	160600 246000 406600	1362923	1362923 00	333006 333005	349676 347236	340731 340731
66.02 1 148500	50X100 2S-B .1148	2	RUSSO,GLENN,SR & JUDITH M 20 FIRST ST LODI, NJ 20 FIRST ST	07644	160600 156300 316900	1062249	1062249 00	259541 259541	272534 270633	265563 265562
66.02 3 148700	75X100IRR 2S-F-G2 4 .0000	2	MEZA, ALFREDO & RAYDEE EDITH 14 FIRST ST LODI, NJ 14 FIRST ST	07644	142800 161300 304100	1019343	1019343 00	249058 249058	261526 259701	254836 254836
66.02 6 148800	50X126 1S-CBS .1446	4A	STONE CREEK,INC. 10 FIRST ST LODI, NJ 10 FIRST ST	07644	220300 54800 275100	922135	922135 00	225307 225307	236586 234935	230534 230534
66.02 8 148900	50X126 .1446	15C	BOROUGH OF LODI ONE MEMORIAL DR LODI, NJ FIRST ST-MEMORIAL PARK	07644	*EXEMPT*	00	00 00 00	00 00 00	00 00 00	00 00 00
66.02 13 149200	.14AC 2S-F .1400	2	ZARMAKOUPIS, VASILIKI ETAL 10 BERNICE PLACE LODI, NJ 10 BERNICE PL	07644	167700 177800 345500	1158116	1158116 00	282965 282964	297130 295057	289529 289529
66.02 15 149300	50X133 1S-F .1527	2	BEGAJ,ALBANA & ALKET 14 BERNICE PL LODI, NJ 14 BERNICE PL	07644	173000 212500 385500	1292196	1292196 00	315725 315724	331530 329217	323049 323049

4378400

14676397

00

25000

14651397

7159321

7492076

7325702

Block No. Lot No. Qualification Account No.	Land Dimensions Building Description Additional Lots Acreage	Prop. Class	Owner's Name Address City State Property Location	Billing Code Zip Code	Land Improvement Exemption Net Total	2024 Property Tax Special Dist	2024 Total Tax Deduction Net Tax	Amt.Billed 2024 1st Q 2nd Q Total	2nd Half 2024 3rd Q 4th Q Total	Preliminary 2025 Tax 1st Q 2nd Q Total
66.03 1.02 149500	1.785AC 1S-B-2UG 1.7850	15C	BOROUGH OF LODI ONE MEMORIAL DRIVE LODI, NJ BERNICE PL-VACANT LAND	07644	*EXEMPT*	00	00 00 00	00 00 00	00 00 00	00 00 00
66.03 47 150000	40X128 2S-F .1175	2	VARGAS, JUAN A ETALS 18 BERNICE PL LODI, NJ 18 BERNICE PL	07644	144900 236400 381300	1278118	1278118 00 1278118	312285 312285 624570	327918 325630 653548	319530 319529 639059
66.03 49 150100	40X124 2S-F .1139	2	DEMARCO, MARILYN (ETALS) 3923 STELLA DRIVE CLARKSVILLE, TN 22 BERNICE PL	37040	160900 173700 334600	1121579	1121579 00 1121579	274038 274037 548075	287756 285748 573504	280395 280395 560790
66.03 51 150200	40X120 2S-F .1102	2	GESWALDO, MADELENE 26 BERNICE PL LODI, NJ 26 BERNICE PL	07644	160400 232300 392700	1316330	1316330 00 1316330	321622 321621 643243	337722 335365 673087	329083 329082 658165
66.03 53 150300	40X116 2S-F .1065	2	NAVARRO, JAMIR 30 BERNICE PL LODI, NJ 30 BERNICE PL	07644	144300 179400 323700	1085042	1085042 00 1085042	265111 265110 530221	278382 276439 554821	271261 271260 542521
67 1 150500	50X100 1.5S-F .1148	2	BELOTTO, VICTOR 100 CORABELLE AVE LODI, NJ 100 CORABELLE AVE	07644	160000 224500 384500	1288844	1288844 00 1288844	314906 314905 629811	330670 328363 659033	322211 322211 644422
67 1.01 150500	24X100 VACANT LAND .0551	15F	UNKNOWN UNKNOWN UNKNOWN CORABELLE AVE	00000	*EXEMPT*	00	00 00 00	00 00 00	00 00 00	00 00 00
67 1.02 150600	50X100 1.5S-F .1148	2	ISMAILOVSKI, LEVTER & ATIDZE 108 CORABELLE AVE LODI, NJ 108 CORABELLE AVE	07644	160000 205000 365000	1223480	1223480 00 1223480	298935 298935 597870	313900 311710 625610	305870 305870 611740
67 1.03 150700	50X100 1.5S-F .1148	2	LABAN, TADEUSZ & MALGORZATA 104 CORABELLE AVE LODI, NJ 104 CORABELLE AVE	00660 07644	160000 214000 374000	1253648	1253648 00 1253648	306306 306306 612612	321640 319396 641036	313412 313412 626824
67 1.05 150800	40X100 2S-F .0918	2	MORGADO (ETALS), MARIA, RAMOS, A&O (LE 15 NORTHVIEW TERR GARFIELD, NJ 110 CORABELLE AVE	07026	153000 303800 456800	1531194	1531194 00 1531194	374120 374119 748239	392848 390107 782955	382799 382798 765597
67 1.06 150900	40X100 2S-F .0918	2	BAK, EDWARD G 112 CORABELLE AVE LODI, NJ 112 CORABELLE AVE	00660 07644	153000 280000 433000	1451416	1451416 00 1451416	354627 354627 709254	372380 369782 742162	362854 362854 725708
67 1.07 151000	40X100 2S-F .0918	2	COLON, RAMON L & CYNTHIA 114 CORABELLE AVE LODI, NJ 114 CORABELLE AVE	00660 07644	153000 227600 380600	1275771	1275771 00 1275771	311712 311711 623423	327316 325032 652348	318943 318943 637886
67 1.08 151100	40X100 2S-F .0918	2	PEREZ, MADELINE 151 ALBERTA DRIVE SADDLE BROOK, NJ 116 CORABELLE AVE	07662	153000 203900 356900	1196329	1196329 00 1196329	292301 292301 584602	306934 304793 611727	299083 299082 598165
67 1.09 151200	40X100 2S-F .0918	2	ROMANO, ANTOINETTE 120 CORABELLE AVE LODI, NJ 120 CORABELLE AVE	07644	153000 259000 412000	1381024	1381024 00 1381024	337428 337428 674856	354320 351848 706168	345256 345256 690512

4595100

15402775

00

00

15402775

7526776

7875999

7701389

Block No. Lot No. Qualification Account No.	Land Dimensions Building Description Additional Lots Acreage	Prop. Class	Owner's Name Address City State Property Location	Billing Code Zip Code	Land Improvement Exemption Net Total	2024 Property Tax Special Dist	2024 Total Tax Deduction Net Tax	Amt.Billed 2024 1st Q 2nd Q Total	2nd Half 2024 3rd Q 4th Q Total	Preliminary 2025 Tax 1st Q 2nd Q Total
67 1.10	50X100 .1148	2	CHAKRABARTI, MAILINI 122 CORABELLE AVENUE LODI, NJ 122 CORABELLE AVE	07644	160000 300000 460000	1541920	1541920 00	376740 376740 753480	395600 392840 788440	385480 385480 770960
67 1.11	50X100 .1148	2	QURESHI, MAQSOOD A ETALS 124 CORABELLE AVE LODI, NJ 124 CORABELLE AVE	07644	160000 310000 470000	1575440	1575440 00	384930 384930 769860	404200 401380 805580	393860 393860 787720
67 1.12	50X100 .1148	2	GUNES, OSMAN EMRE 126 CORABELLE AVE LODI, NJ 126 CORABELLE AVE	07644	160000 270000 430000	1441360	1441360 00	352170 352170 704340	369800 367220 737020	360340 360340 720680
67 1.13	50X100 .1148	2	GILES, CAMERON 128 CORABELLE AVE LODI, NJ 128 CORABELLE AVE	07644 00660	160000 331200 491200	1646502	1646502 00	402293 402293 804586	422432 419484 841916	411626 411625 823251
67 2 151300	50X100 1.5S-F .1148	2	RODRIGUES, JOAQUIM & ALDA M 96 CORABELLE AVE LODI, NJ 96 CORABELLE AVE	07644	160000 258200 418200	1401806	1401806 00	342506 342506 685012	359652 357142 716794	350452 350451 700903
67 3 151400	50X100 1.5S-F .1148	2	BERNARDO, THOMAS 92 CORABELLE AVE LODI, NJ 92 CORABELLE AVE	07644	160000 190700 350700	1175546 s1	1175546 -25000 1150546	280974 280973 561947	295352 293247 588599	287637 287636 575273
67 4 151500	50X100 1.5S-F .1148	2	GARCIA, JAVIER & BERTHA D 88 CORABELLE AVE LODI, NJ 88 CORABELLE AVE	07644	160000 203600 363600	1218787	1218787 00	297789 297788 595577	312696 310514 623210	304697 304697 609394
67 5 151600	.16AC 1.5S-F .1600	4A	GARRONE, BEATRICE 84 CORABELLE AVE LODI, NJ 84 CORABELLE AVE	07644	173800 291700 465500	1560356	1560356 00	381245 381244 762489	400330 397537 797867	390089 390089 780178
67 6 151700	50X100 1.5S-F .1148	2	AJDYNA, MARIUSZ & KOLEDIA, SYLWIA 59-4458TH ROAD MASPETA, NEW YORK 80 CORABELLE AVE	11378	160000 158600 318600	1067947	1067947 00	260934 260933 521867	273996 272084 546080	266987 266987 533974
67 7 151800	50X100 1.5S-F .1148	2	GRASSI (ETAL), LOUIS T 180 CLAREMONT AVE APT 51 NEW YORK, NY 76 CORABELLE AVE	10027	160000 196000 356000	1193312	1193312 00	291564 291564 583128	306160 304024 610184	298328 298328 596656
67 8 151900	50X100 1.5S-F .1148	2	KOCIS, LOIS 1139 STEUBEN AVENUE NEW MILFORD, NJ 72 CORABELLE AVE	07646	160000 202800 362800	1216106	1216106 00	297134 297133 594267	312008 309831 621839	304027 304026 608053
67 9 152000	50X100 1.5S-F .1148	2	BULGER, THOMAS J. & KRISTINA 31 WILSON AVE W EAST HANOVER, NJ 68 CORABELLE AVE	07936	160000 193900 353900	1186273	1186273 00	289844 289844 579688	304354 302231 606585	296569 296568 593137
67 10 152100	50X100 1.5S-F .1148	2	SANTOS, JOAO F. & MARIA C. 64 CORABELLE AVE LODI, NJ 64 CORABELLE AVE	07644	160000 203100 363100	1217111	1217111 00	297379 297379 594758	312266 310087 622353	304278 304278 608556
67 11 152200	50X100 1.5S-F .1148	2	LOAIZA, JIMMY & CARLA (DUARTE) 60 CORABELLE AVENUE LODI, NJ 60 CORABELLE AV	07644	160000 207300 367300	1231190	1231190 00	300819 300819 601638	315878 313674 629552	307798 307797 615595

Block No. Lot No. Qualification Account No.	Land Dimensions Building Description Additional Lots Acreage	Prop. Class	Owner's Name Address City State Property Location	Billing Code Zip Code	Land Improvement Exemption Net Total	2024 Property Tax Special Dist	2024 Total Tax Deduction Net Tax	Amt.Billed 2024 1st Q 2nd Q Total	2nd Half 2024 3rd Q 4th Q Total	Preliminary 2025 Tax 1st Q 2nd Q Total
67 12 152300	50X100 1.5S-F .1148	2	SOLARES, CARISSA 56 CORABELLE AVE LODI, NJ 56 CORABELLE AVE	07644	160000 240000 400000	1340800	1340800 00 1340800	327600 327600 655200	344000 341600 685600	335200 335200 670400
67 13 152400	50X100 1.5S-F .1148	2	FUENTES, SALOME & SANCHEZ, AMBROSIA 52 CORABELLE AVE LODI, NJ 52 CORABELLE AVE	07644	160000 227400 387400	1298565	1298565 00 1298565	317281 317280 634561	333164 330840 664004	324642 324641 649283
67 14 152500	50X100 1.5S-F .1148	2	ANDUJAR, ANGELICA & TIERNEY, ALLYSON 48 CORABELLE AVE LODI, NJ 48 CORABELLE AVE	07644	160000 238300 398300	1335102	1335102 00 1335102	326208 326208 652416	342538 340148 682686	333776 333775 667551
67 15 152600	50X100 1.5S-F .1148	2	GEORGE, ECHANTI 44 CORABELLE AVE LODI, NJ 44 CORABELLE AVE	07644	160000 217400 377400	1265045	1265045 00 1265045	309091 309090 618181	324564 322300 646864	316262 316261 632523
67 16 152700	50X100 2S-F-2UG .1148	2	EVANGELISTA, ROBIN ETAL 40 CORABELLE AVENUE LODI, NJ 40 CORABELLE AVE	07644	160000 209000 369000	1236888	1236888 00 1236888	302211 302211 604422	317340 315126 632466	309222 309222 618444
67 17 152800	50X100 1.5S-F .1148	2	ROMERO, EDER B. & JACQUELINE M. 8 MYRTLE ST LODI, NJ 8 MYRTLE ST	07644	160000 215300 375300	1258006	1258006 00 1258006	307371 307371 614742	322758 320506 643264	314502 314501 629003
67 18.01 152900	50X100 2S-F .1148	2	RODRIGUEZ, ALBERTINO & MARIA 87 BEL VISTA CT LODI, NJ 87 BEL VISTA CT	00660 07644	160000 190000 350000	1173200	1173200 00 1173200	286650 286650 573300	301000 298900 599900	293300 293300 586600
67 18.02 153000	50X100 2S-F .1148	2	LAMARR, PAUL & KYM 83 BEL VISTA COURT LODI, NJ 83 BEL VISTA CT	00175 07644	160000 140000 300000	1005600	1005600 00 1005600	245700 245700 491400	258000 256200 514200	251400 251400 502800
67 18.03 153100	50X100 2S-F .1148	2	RODRIGUES, ALBERTINO & MARIA L 79 BEL VISTA COURT LODI, NJ 79 BEL VISTA CT	07644	160000 221500 381500	1278788	1278788 00 1278788	312449 312448 624897	328090 325801 653891	319697 319697 639394
67 18.24 153200	1.268 AC 2S-B 1.2680	4C	VISTA GARDEN ASSOCIATES LLC 216 E. RIDGEWOOD AVE STE.3 RIDGEWOOD, NJ BEL VISTA CT	07450	1250000 1476300 2726300	9138558	9138558 00 9138558	2232840 2232840 4465680	2344618 2328260 4672878	2284640 2284639 4569279
67 18.25 153300	1.46AC 1.4600	15C	BOROUGH OF LODI ONE MEMORIAL DRIVE LODI, NJ MYRTLE ST-VACANT LAND	07644	*EXEMPT*	00	00 00 00	00 00 00	00 00 00	00 00 00
67 18.26 153400	.859AC 2S-B .8590	4C	VISTA GARDEN ASSOCIATES LLC 216 E RIDGEWOOD AVE STE 3 RIDGEWOOD, NJ BEL VISTA CT	07450	800000 953900 1753900	5879073	5879073 00 5879073	1436444 1436444 2872888	1508354 1497831 3006185	1469769 1469768 2939537
67.01 1 153500	.118AC 2S-F .1180	2	MONACO, JOHN & HILDA 669 VALLEY BROOK AVE LYNDHURST, NJ 59 ARNOT ST	07071	161000 230300 391300	1311638	1311638 00 1311638	320475 320475 640950	336518 334170 670688	327910 327909 655819
67.01 2.01 153600	2.57 AC 2S-B 2.5700	4C	VISTA GARDEN ASSOCIATES LLC 216 E RIDGEWOOD AVE STE 3 RIDGEWOOD, NJ BEL VISTA CT	07450	2300000 2764600 5064600	16976539	16976539 00 16976539	4147908 4147907 8295815	4355556 4325168 8680724	4244135 4244135 8488270

13275000

44497802

00

00

44497802

21744452

22753350

22248903

Block No. Lot No. Qualification Account No.	Land Dimensions Building Description Additional Lots Acreage	Prop. Class	Owner's Name Address City State Property Location	Billing Code Zip Code	Land Improvement Exemption Net Total	2024 Property Tax Special Dist	2024 Total Tax Deduction Net Tax	Amt.Billed 2024 1st Q 2nd Q Total	2nd Half 2024 3rd Q 4th Q Total	Preliminary 2025 Tax 1st Q 2nd Q Total
67.01 10 153700	50X100 2S-F .1148	2	KAUR,NAVJOT 45 ARNOT ST LODI, NJ 45 ARNOT ST	00660 07644	160000 208900 368900	1236553	1236553 00	302129 302129 604258	317254 315041 632295	309139 309138 618277
67.01 11 153800	50X100 2S-F .1148	2	INGUI,MICHAEL & VIOLETTA 49 ARNOT ST LODI,NJ 49 ARNOT ST	07644	160000 208200 368200	1234206	1234206 00	301556 301556 603112	316652 314442 631094	308552 308551 617103
67.01 12 153900	50X100 2S-F .1148	2	DOMINGUES,MANUEL & MARIA 53 ARNOT ST LODI, NJ 53 ARNOT ST	07644	160000 215000 375000	1257000	1257000 00	307125 307125 614250	322500 320250 642750	314250 314250 628500
68 1.01 154000	50X100 1S-F-1UG .1148	2	ARNONE, ERIKA M 144 CORABELLE AVE LODI, NJ 144 CORABELLE AVE	00660 07644	160000 40000 200000	670400	670400 00	163800 163800 327600	172000 170800 342800	167600 167600 335200
68 1.02 154100	50X100 1S-F .1148	2	JEREZ, CELIA 148 CORABELLE AVE LODI, NJ 148 CORABELLE AVE	07644	160000 77500 237500	796100	796100 00	194513 194512 389025	204250 202825 407075	199025 199025 398050
68 5 154200	50X100 1S-F .1148	2	TANCO,CARMEN 74 ARNOT ST LODI, NJ 74 ARNOT ST	00660 07644	160000 104400 264400	886269	886269 00	216544 216543 433087	227384 225798 453182	221568 221567 443135
68 7 154300	50X100 1S-F .1148	2	PASSENTI,DIANE C. 72 ARNOT ST LODI, NJ 72 ARNOT ST	07644	144000 109600 253600	850067	850067 00	207699 207698 415397	218096 216574 434670	212517 212517 425034
68 9 154400	50X100 1S-F-2UG .1148	2	CELESTINE,ROBERT 152 CORABELLE AVE LODI, NJ 152 CORABELLE AVE	01977 07644	160000 189100 349100	1170183	1170183 00	285913 285913 571826	300226 298131 598357	292546 292546 585092
68 11 154500	50X100 2S-CB .1148	2	AMINLARI,ZAHRA H 189 CHESTNUT RIDGE RD SADDLE RIVER, NJ 156 CORABELLE AVE	07458	160000 259100 419100	1404823	1404823 00	343243 343243 686486	360426 357911 718337	351206 351206 702412
68 13 154600	75X100 2S-F .1722	2	COLEMENERO,BERTHA 5601 BLVD EAST APT 20L WEST NEW YORK, NJ 160 CORABELLE AVE	07093	177500 174300 351800	1179234	1179234 00	288125 288124 576249	302548 300437 602985	294809 294808 589617
68 16 154800	42X100 1S-F .0964	2	CEDENO,JORGE & LOURDES 164 CORABELLE AVE LODI, NJ 164 CORABELLE AVE	00672 07644	154400 93000 247400	829285	829285 00	202621 202620 405241	212764 211280 424044	207322 207321 414643
68 18 154900	33X100 2S-F .0758	2	GURUNG,RAJU & PASANG 168 CORABELLE AVE LODI, NJ 168 CORABELLE AVE	07644	148100 81900 230000	770960	770960 00	188370 188370 376740	197800 196420 394220	192740 192740 385480
68 19 155000	50X100 2S-F-1UG .1148	2	RADONCIC,AGARD & ELDINA 172 CORABELLE AVE LODI, NJ 172 CORABELLE AVE	00660 07644	160000 221100 381100	1277447	1277447 00	312121 312121 624242	327746 325459 653205	319362 319362 638724
68 21 155100	50X100 2S-F .1148	2	SANCILIO,PANTALEO & GIUSEPPINA M. 176 CORABELLE AVE LODI NJ 176 CORABELLE AVE	07644	160000 190900 350900	1176217	1176217 00	287387 287387 574774	301774 299669 601443	294055 294054 588109

4397000

14738744

00

00

14738744

7202287

7536457

7369376

Block No. Lot No. Qualification Account No.	Land Dimensions Building Description Additional Lots Acreage	Prop. Class	Owner's Name Address City State Property Location	Billing Code Zip Code	Land Improvement Exemption Net Total	2024 Property Tax Special Dist	2024 Total Tax Deduction Net Tax	Amt.Billed 2024 1st Q 2nd Q Total	2nd Half 2024 3rd Q 4th Q Total	Preliminary 2025 Tax 1st Q 2nd Q Total
68 23 155200	50X100 1S-F .1148	2	LULGJURAJ, DILA 180 CORABELLE AVE LODI, NJ 180 CORABELLE AVE	07644	160000 213000 373000	1250296	1250296 00 1250296	305487 305487 610974	320780 318542 639322	312574 312574 625148
68 25 155300	75X100 1S-F .1722	2	BROWN, DANIEL P 184 CORABELLE AVE LODI, NJ 184 CORABELLE AVE	07644	177500 93800 271300	909398	909398 00 909398	222195 222195 444390	233318 231690 465008	227350 227349 454699
68 28 155400	75X100 2S-F-2UG .1722	2	ELEFTHERIADES (ETALS) ANTHONY 190 CORABELLE AVE LODI, NJ 190 CORABELLE AVE	07644	177500 199800 377300	1264710	1264710 00 1264710	309009 309009 618018	324478 322214 646692	316178 316177 632355
68 31 155500	58X100 2S-2F .1331	2	DRAZEK, KRZYSZTOF & MARIA 192 CORABELLE AVE LODI, NJ 192 CORABELLE AVE	07644	165800 323000 488800	1638458	1638458 00 1638458	400328 400327 800655	420368 417435 837803	409615 409614 819229
68 34 155600	59X100 1S-F-2G .1354	2	VARGUES, THOMAS JAMES & LUCY R. 194 CORABELLE AVE LODI, NJ 194 CORABELLE AVE	07644	165800 156300 322100	1079679	1079679 00 1079679	263800 263800 527600	277006 275073 552079	269920 269920 539840
68 36 155700	58X100 1S-F .1331	2	POLLARO, AMANDA AMORUSO ETALS 196 CORABELLE AVE LODI, NJ 196 CORABELLE AVE	07644	165800 261200 427000	1431304	1431304 00 1431304	349713 349713 699426	367220 364658 731878	357826 357826 715652
68 38 155800	50X100 2S-F .1148	2	FALBO, MARILYN 208 CORABELLE AVE LODI, NJ 208 CORABELLE AVE	07644	160000 197200 357200	1197334	1197334 00 1197334	292547 292547 585094	307192 305048 612240	299334 299333 598667
68 40 155900	25X100 2S-B .0574	2	BISONO, NATALY 212 CORABELLE AVE LODI, NJ 212 CORABELLE AVE	07644	128600 81400 210000	703920	703920 00 703920	171990 171990 343980	180600 179340 359940	175980 175980 351960
68 41 156000	25X100 2S-B .0574	2	ANDERSON, CARL A 214 CORABELLE AVE LODI, NJ 214 CORABELLE AVE	07644	127500 136000 263500	883252	883252 00 883252	215807 215806 431613	226610 225029 451639	220813 220813 441626
68 42.01 156100	38X100 2S-B-1UG .0872	2	PALADINO (ETALS), SHANON 216 CORABELLE AVE LODI, NJ 216 CORABELLE AVE	07644	151900 159900 311800	1045154	1045154 00 1045154	255365 255364 510729	268148 266277 534425	261289 261288 522577
68 42.02 156200	.14AC 1.5S-B .1400	2	DEBRUNO, RICHARD 4110 N. RINGWOOD CIRCLE HERNADO, FLORIDA 218 CORABELLE AVE	34442	167700 182500 350200	1173870	1173870 00 1173870	286814 286814 573628	301172 299070 600242	293468 293467 586935
68 43 156300	.11AC 1S-F .1100	2	KOS, ANDREW J 85 DELL GLEN AVE LODI, NEW JERSEY 85 DELL GLEN AVE	07644	142700 122200 264900	887945	887945 00 887945	216953 216953 433906	227814 226225 454039	221987 221986 443973
68 44 156400	50X100 1S-F .1148	2	GOETZ, RAYMOND J. JR. (V) & LINDA A 81 DELL GLEN AVE LODI, NJ 81 DELL GLEN AVE	07644	144000 172300 316300	1060238 V1	1060238 -25000 1035238	252800 252800 505600	265768 263870 529638	258810 258809 517619
68 46 156500	50X100 1S-F .1148	2	FERREIRA, CARLOS & MARIA 75 DELL GLEN AVE LODI, NJ 75 DELL GLEN AVE	07644	144000 259100 403100	1351191	1351191 00 1351191	330139 330139 660278	346666 344247 690913	337798 337798 675596

Block No. Lot No. Qualification Account No.	Land Dimensions Building Description Additional Lots Acreage	Prop. Class	Owner's Name Address City State Property Location	Billing Code Zip Code	Land Improvement Exemption Net Total	2024 Property Tax Special Dist	2024 Total Tax Deduction Net Tax	Amt.Billed 2024 1st Q 2nd Q Total	2nd Half 2024 3rd Q 4th Q Total	Preliminary 2025 Tax 1st Q 2nd Q Total
68 48 156600	50X100 2S-F-2UG .1148	2	NASCIMENTO, CARLOS & MARIA 73 DELL GLEN AVE LODI, NJ 73 DELL GLEN AVE	07644	144000 210900 354900	1189625	1189625 00 1189625	290663 290663 581326	305214 303085 608299	297407 297406 594813
68 50 156700	100X100 1S-CB .2296	4B	WITTE, JEFFREY & JULIE L 40 PLYMOUTH ST FAIRFIELD, NJ 63 DELL GLEN AVE	07004	320000 116400 436400	1462813	1462813 00 1462813	357412 357411 714823	375304 372686 747990	365704 365703 731407
68 54 156800	42X100 2S-F .0964	2	GIANCARLO, SANDRA 59 DELL GLEN AVE LODI, NJ 59 DELL GLEN AVE	07644	139000 230100 369100	1237223	1237223 00 1237223	302293 302293 604586	317426 315211 632637	309306 309306 618612
68 56 156900	41X100 2S-F .0941	2	57 DELL GLEN AVE CO 57 DELL GLEN AVE LODI, NJ 57 DELL GLEN AVE	00660 07644	138300 109600 247900	830961	830961 00 830961	203030 203030 406060	213194 211707 424901	207741 207740 415481
68 58 157000	42X100 2S-F .0964	2	GARCIA, PABLO A 55 DELL GLEN AVE LODI, NJ 55 DELL GLEN AVE	07644	139000 220500 359500	1205044	1205044 00 1205044	294431 294430 588861	309170 307013 616183	301261 301261 602522
68 59 157100	75X100 2S-F .1722	2	NEWARK HADDAD HOLDINGS LLC 47 DELL GLEN AVENUE LODI, NJ 47 DELL GLEN AVE	07644	159800 0 159800	535650	535650 00 535650	130877 130876 261753	137428 136469 273897	133913 133912 267825
68 62 157200	50X100 1S-F .1148	2	HADDAD HOLDINGS LLC 26 ZAMBRANO DR WEST PATERSON, NJ 45 DELL GLEN AVE	07424	144000 175400 319400	1070629	1070629 00 1070629	261589 261588 523177	274684 272768 547452	267658 267657 535315
68 64 157300	50X100 2S-F .1148	2	JOHNSON, PHILLIP A. 146-04 SUTTER AVE JAMAICA, NY 41 DELL GLEN AVE	11436	144000 321000 465000	1558680	1558680 00 1558680	380835 380835 761670	399900 397110 797010	389670 389670 779340
68 66 157400	75X100 1S-B .1722	2	NORIEGA, DANILO & NURYA 33 DELL GLEN AVE LODI, NJ 33 DELL GLEN AVE	01576 07644	159800 150700 310500	1040796	1040796 00 1040796	254300 254299 508599	267030 265167 532197	260199 260199 520398
68 69 157500	75X100 2S-F .1722	2	RODRIGUEZ (ETALS), ELIAS 29 DELL GLEN AVE LODI, NJ 29 DELL GLEN AVE	00660 07644	159800 173600 333400	1117557	1117557 00 1117557	273055 273054 546109	286724 284724 571448	279390 279389 558779
68 72 157600	50X100 1S-F .1148	2	BRANCO, MARIA CANEJA (ETALS) 25 DELL GLEN AVENUE LODI, NJ 25 DELL GLEN AVE	07644	144000 218100 362100	1213759	1213759 00 1213759	296560 296560 593120	311406 309233 620639	303440 303440 606880
68 74 157700	50X100 2S-F .1148	2	BALVIN, DONNA 23 DELL GLENN AVE LODI, NJ 23 DELL GLEN AVE	07644	144000 189200 333200	1116886	1116886 00 1116886	272891 272891 545782	286552 284552 571104	279222 279221 558443
68 76 157800	50X100 2S-F .1148	2	CURCIO, ANGELICA 15 DELL GLEN AVE LODI, NJ 15 DELL GLEN AVE	07644	144000 139300 283300	949622	949622 00 949622	232023 232023 464046	243638 241938 485576	237406 237405 474811
68 78 157900	25X100 2S-F .0574	2	SUN, LICHAO & TANG, XIAOMING 13 DELL GLEN AVE LODI, NJ 13 DELL GLEN AVE	07644	115400 139600 255000	854760	854760 00 854760	208845 208845 417690	219300 217770 437070	213690 213690 427380

4589500

15384005

00

00

15384005

7517602

7866403

7692006

Block No. Lot No. Qualification Account No.	Land Dimensions Building Description Additional Lots Acreage	Prop. Class	Owner's Name Address City State Property Location	Billing Code Zip Code	Land Improvement Exemption Net Total	2024 Property Tax Special Dist	2024 Total Tax Deduction Net Tax	Amt.Billed 2024 1st Q 2nd Q Total	2nd Half 2024 3rd Q 4th Q Total	Preliminary 2025 Tax 1st Q 2nd Q Total
68 79 158000	50X100 1S-F-1UG .1148	2	FELIZ, RAMONA M ETAL 9 DELL GLEN AVE LODI, NJ 9 DELL GLEN AVE	07644	144000 113600 257600	863475	863475 00 863475	210975 210974 421949	221536 219990 441526	215869 215869 431738
68 83.01 158100	75X46 2S-B-2UG .0792	2	MUCLLARI, FERIT(S)& VIEBA 222 CORABELLE AVE #1 LODI, NJ 222 CORABELLE AVE	07644	149200 131200 280400	939901	939901 00 939901	229648 229647 459295	241144 239462 480606	234976 234975 469951
68 83.02 158200	54X75 2S-F .0930	2	HUSSAIN, SYED 44 CONTANT AVE LODI, NJ 44 CONTANT AVE	02640 07644	153400 146600 300000	1005600	1005600 00 1005600	245700 245700 491400	258000 256200 514200	251400 251400 502800
68 86 158300	50X100 1.5S-F-1AG .1148	2	CALERO, MICHAEL ETALS 50 CONTANT AVE LODI, NJ 50 CONTANT AVE	07644	160000 98300 258300	865822	865822 00 865822	211548 211548 423096	222138 220588 442726	216456 216455 432911
68 88 158400	50X100 1S-B .1148	2	SERRANO-MORALES, RICHARD & KARINA 52 CONTANT AVENUE LODI, NJ 52 CONTANT AVE	07644	160000 143300 303300	1016662	1016662 00 1016662	248403 248403 496806	260838 259018 519856	254166 254165 508331
68 90 158500	45X97 1S-F-1UG .1002	2	CHABLA-ZAMBRANO, WILLIAM O 112 66TH STREET #8 WEST NEW YORK, NJ 56 CONTANT AVE	07093	125900 234500 *PARTIAL* 360400	1208061	1208061 00 1208061	295168 295167 590335	309944 307782 617726	302016 302015 604031
69 1.03 158600	.213AC 2S-CB .2130	4B	DOMINGO, JANENE&VITO 736 WINDSWEPT LN FRANKLIN LAKES, NJ 1 DELL GLEN AVE	07417	217800 300000 517800	1735666	1735666 00 1735666	424079 424078 848157	445308 442201 887509	433917 433916 867833
69 1.04 158700	.09 AC 1S-CB .0900	4B	DOMINGO, JANENE&VITO P.O. BOX 774 FRANKLIN LAKES, NJ 52 ARNOT ST	07417	39200 75000 114200	382798	382798 00 382798	93530 93530 187060	98212 97526 195738	95700 95699 191399
69 1.05 158800	.26AC 1S-CB .2600	4B	IOMINGO, JANENE&VITO P.O. BOX 774 FRANKLIN LAKES, NJ 50 ARNOT ST	07417	113300 50000 163300	547382	547382 00 547382	133743 133743 267486	140438 139458 279896	136846 136845 273691
69 1.06 158900	2.54AC 2S-B 2.5400	4A	BANCA, MICHAEL S & RICHARD J ETAL P.O. BOX 774 FRANKLIN LAKES, NJ 40 ARNOT ST	07417	529100 670900 1200000	4022400	4022400 00 4022400	982800 982800 1965600	1032000 1024800 2056800	1005600 1005600 2011200
69 1.07 159000	1.3AC 1S-B 1.3000	1	DELL GLEN HOLDINGS LLC 10 GLEN AVE LODI, NJ DELL GLEN AVE (REAR)	07644	388800 0 388800	1303258	1303258 00 1303258	318428 318427 636855	334368 332035 666403	325815 325814 651629
69 1.08 159100	1.1AC 2S-B 1.1000	4B	DELL GLEN HOLDINGS 95 LLC 1449 37TH ST #320 BROOKLYN, NY 95 DELL GLEN AVE	11218	479200 800000 1279200	4287878	4287878 00 4287878	1047665 1047665 2095330	1100112 1092436 2192548	1071970 1071969 2143939
69 1.09 159200	1.26AC 1S-M 1.2600	4A	99 DEL GLEN AVE LLC 278 MARTIS PLACE MAHWAH, NJ DELL GLEN AVE REAR	07430	548900 300000 848900	2845513	2845513 00 2845513	695249 695249 1390498	730054 724961 1455015	711379 711378 1422757
69 1.10 159300	1.16AC SCALE HSE 1.1600	4A	CRUSH IT ENTERPRISES, LLC 80 CONTANT AVENUE LODI, NJ REAR OF LOT 1.09	07644	505300 35400 540700	1812426	1812426 00 1812426	442834 442833 885667	465002 461757 926759	453107 453106 906213

6812900

22836842

00

00

22836842

11159534

11677308

11418423

Block No. Lot No. Qualification Account No.	Land Dimensions Building Description Additional Lots Acreage	Prop. Class	Owner's Name Address City State Property Location	Billing Code Zip Code	Land Improvement Exemption Net Total	2024 Property Tax Special Dist	2024 Total Tax Deduction Net Tax	Amt.Billed 2024 1st Q 2nd Q Total	2nd Half 2024 3rd Q 4th Q Total	Preliminary 2025 Tax 1st Q 2nd Q Total
69 1.11 159300	1.39AC 1.3900	4A	RIVERVIEW TRAILER COURT, INC. 99 DELL GLEN AVE LODI, NJ 99 DELL GLEN AVE	07644	605500 0 605500	2029636 2029636	2029636 00 2029636	495905 495904 991809	520730 517097 1037827	507409 507409 1014818
69 1.12 159400	1.09 AC 1S-CB 1.0900	4B	PARK PLACE LODI LLC 6-9 PARK PLACE LODI, NEW JERSEY 6-9 PARK PL	07644	599800 650200 1250000	4190000 4190000	4190000 00 4190000	1023750 1023750 2047500	1075000 1067500 2142500	1047500 1047500 2095000
69 1.14 159600	1.21AC 1S-CB 1.2100	4B	CAB REALTY INC 95 ROUTE 46 WEST LODI, NJ PARK PL	07644	273900 20000 293900	985153 985153	985153 00 985153	240704 240704 481408	252754 250991 503745	246289 246288 492577
69 1.18 159700	.74AC 1S-CB .7400	4A	AUTO SALVAGE CORP 18 OAK STREET WOODCLIFF LAKE, NJ 1 PARK PL	07677	335500 31800 367300	1231190 1231190	1231190 00 1231190	300819 300819 601638	315878 313674 629552	307798 307797 615595
69 1.25 159800	2.56AC 1S-B 2.5600	4B	DELL GLEN HOLDINGS LLC 1449 37TH ST. SUTIE 320 BROOKLYN, NY 10 DELL GLEN AVE	11218	1115100 2200000 3315100	11112215 11112215	11112215 00 11112215	2715067 2715067 5430134	2850986 2831095 5682081	2778054 2778054 5556108
70 1 159900	60X125 1S-CB .1722	4B	E & D HOLDING CO INC 6557 DEVONSHIRE LN MURELLS INLET, SC 86 DELL GLEN AVE	29576	181700 75900 257600	863475 863475	863475 00 863475	210975 210974 421949	221536 219990 441526	215869 215869 431738
70 2 160000	75X125 1S-CB .2152	4B	MONTANA ENTERPRISES LLC 80 CONTANT AVE LODI, NJ 40 PARK PL	07644	218800 250000 468800	1571418 1571418	1571418 00 1571418	383948 383947 767895	403168 400355 803523	392855 392854 785709
70 21 160100	75X100 VACANT LOT .1722	4A	MONTANA ENTERPRISES INC. 80 CONTANT AVE LODI, NJ CONTANT AVE	07644	200000 14700 214700	719674 719674	719674 00 719674	175840 175839 351679	184642 183353 367995	179919 179918 359837
70 24 160200	1.16 AC 1S-CB 1.1600	4B	MONTANA ENTERPRISES INC 80 CONTANT AVE LODI, NJ 80 CONTANT AVE	07644	504200 506700 1010900	3388537 3388537	3388537 00 3388537	827927 827927 1655854	869374 863309 1732683	847135 847134 1694269
70 33 160300	75X225 2S-B .3874	4C	30-32 12TH AVENUE LLC ETALS PO BOX 7041 ROCHELLE PARK, NJ 82 CONTANT AVE	07662	293800 707000 1000800	3354682 3354682	3354682 00 3354682	819656 819655 1639311	860688 854683 1715371	838671 838670 1677341
70 36 160400	.80 AC 2S-B-2UG .8000	4C	30-32 12TH AVENUE LLC ETALS PO BOX 7041 ROCHELLE PARK, NJ 86-92 CONTANT AVE	07662	473500 1225000 1698500	5693372 5693372	5693372 00 5693372	1391072 1391071 2782143	1460710 1450519 2911229	1423343 1423343 2846686
70 43 160500	.78 AC 1S-F .7800	15C	NJ DEPT OF TRANSPORTATION 1035 PARKWAY AVE BOX 616 TRENTON, NJ 42 ROUTE 46	08625	*EXEMPT*	00	00 00 00	00 00 00	00 00 00	00 00 00
71 25.01 160700	195X140 2S-B .6267	4C	130 DELL GLEN ASSOCI NJ 125 WESTERVELT PL LODI, NJ KIMMIG AVE	07644	534700 767300 1302000	4364304 4364304	4364304 00 4364304	1066338 1066338 2132676	1119720 1111908 2231628	1091076 1091076 2182152
71 26.01 160800	225X151 1S-CB .7800	4A	R & MAY TRANSPORTATION CO LLC 37 TERHUNE AVENUE LODI, NJ 30 ROUTE 46	07644	465000 491800 956800	3207194 3207194	3207194 00 3207194	783620 783619 1567239	822848 817107 1639955	801799 801798 1603597

12741900

42710850

00

00

42710850

20871235

21839615

21355427

Block No. Lot No. Qualification Account No.	Land Dimensions Building Description Additional Lots Acreage	Prop. Class	Owner's Name Address City State Property Location	Billing Code Zip Code	Land Improvement Exemption Net Total	2024 Property Tax Special Dist	2024 Total Tax Deduction Net Tax	Amt.Billed 2024 1st Q 2nd Q Total	2nd Half 2024 3rd Q 4th Q Total	Preliminary 2025 Tax 1st Q 2nd Q Total
71 29.02 160900	0.555 . .5550	4A	HEM2018 LLC 32 ROUTE 46 E LODI, NJ 32 ROUTE 46	07644	366700 418100 784800	2630650	2630650 00 2630650	642752 642751 1285503	674928 670219 1345147	657663 657662 1315325
71 30.02 161100	75X125 1S-CB . .2152	4B	BESPOKE 7 HOLDINGS LLC 55 CONTANT AVENUE LODI, NJ 55 CONTANT AVE	07644	265600 263300 528900	1772873	1772873 00 1772873	433169 433169 866338	454854 451681 906535	443219 443218 886437
71 30.03 161000	1.145AC . 1.1450	4B	71 CONTANT AVE LODI NJ LLC 71 CONTANT AVE LODI, NJ 71 CONTANT AVE	07644	382500 31900 414400	1389069	1389069 00 1389069	339394 339393 678787	356384 353898 710282	347268 347267 694535
71 32.01 161200	.60 AC 1S-CB . .6000	4A	38 ROUTE 46 EAST LLC 72 MOHAWK AVENUE NORWOOD, NJ 38 ROUTE 46	07648	386400 618800 1005200	3369430	3369430 00 3369430	823259 823259 1646518	864472 858440 1722912	842358 842357 1684715
71.01 10 161300	.53 AC 1S-CB . .5300	4C	LJL REALTY 435 HUDSON ST. HACKENSACK, NJ 38 KIMMIG AVE	08140 07601	355900 104100 460000	1541920	1541920 00 1541920	376740 376740 753480	395600 392840 788440	385480 385480 770960
71.01 14 161300	1.95 AC 2S-B . 1.9500	4C	LODI CIRCLE APARTMENTS LLC 155 RIVERSIDE DR #1D NEW YORK, NY 25 ROUTE 46	10024	1399100 2512100 3911200	13110342	13110342 00 13110342	3203273 3203273 6406546	3363632 3340164 6703796	3277586 3277585 6555171
71.01 19 161400	3.0 AC 1S-B LODI WATER WORKS 3.0000	15C	BOROUGH OF LODI ONE MEMORIAL DRIVE LODI, NJ 72 KIMMIG AVE	07644	*EXEMPT*	00	00 00 00	00 00 00	00 00 00	00 00 00
72 1 161500	62X100 1S-B . .1423	2	ALRAUOD, EBRAHIM 411 WESTMINSTER PL LODI, NJ 411 WESTMINSTER PL	07644	168800 141300 310100	1039455	1039455 00 1039455	253972 253972 507944	266686 264825 531511	259864 259864 519728
72 4 161600	62X100 2S-F . .1423	2	MUSKA, MELANIE J 421 WESTMINSTER PLACE LODI, NJ 421 WESTMINSTER PL	07644	168800 215200 384000	1287168	1287168 00 1287168	314496 314496 628992	330240 327936 658176	321792 321792 643584
72 6 161700	50X100 2S-F-CONDOMIUM . .1148	15F	MPB HOIST & CRANE LLC 30 ROOSEVELT ST. LITTLE FERRY, NJ 427 WESTMINSTER PL	07643	*EXEMPT*	00	00 00 00	00 00 00	00 00 00	00 00 00
72 6 C0001	50X100 1S-F . .1148	2	CEPEDA, MAGALI CAVATORE- ETAL 427 WESTMINSTER PL UNIT A LODI, NJ 427 WESTMINSTER PL	07644	88800 322400 411200	1378342	1378342 00 1378342	336773 336773 673546	353632 351164 704796	344586 344585 689171
72 6 C0002	50X100 1S-F . .1148	2	AGUILAR, CARLOS & ORTIZ, BETSY 427 WESTMINSTER PL UNIT B LODI, NJ 427 WESTMINSTER PL	07644	88800 322400 411200	1378342	1378342 00 1378342	336773 336773 673546	353632 351164 704796	344586 344585 689171
72 9 161900	25X100 VACANT LOT . .0574	1	LOPEZ, MARITZA & GERMAN 29 WARREN ST LODI, NJ WARREN ST	00660 07644	17500 0 17500	58660	58660 00 58660	14333 14332 28665	15050 14945 29995	14665 14665 29330
72 10 162000	75X100 2S-B . .1722	2	LOPEZ, MARITZA & GERMAN 29 WARREN ST LODI, NJ 29 WARREN ST	07644	177500 328300 505800	1695442	1695442 00 1695442	414251 414250 828501	434988 431953 866941	423861 423860 847721

9144300

30651693

00

00

30651693

14978366

15673327

15325848

Block No. Lot No. Qualification Account No.	Land Dimensions Building Description Additional Lots Acreage	Prop. Class	Owner's Name Address City State Property Location	Billing Code Zip Code	Land Improvement Exemption Net Total	2024 Property Tax Special Dist	2024 Total Tax Deduction Net Tax	Amt.Billed 2024 1st Q 2nd Q Total	2nd Half 2024 3rd Q 4th Q Total	Preliminary 2025 Tax 1st Q 2nd Q Total
72 13 162100	50X100 1S-F .1148	2	CASSESE, MARILYN 12 HUGHES ST LODI, NJ 12 HUGHES ST	07644	160000 125200 285200	955990	955990 00	233579 233579 467158	245272 243560 488832	238998 238997 477995
72 15 162200	50X100 1S-F .1148	2	BERTRAM, JUDITH E 10 HUGHES STREET LODI, NJ 10 HUGHES ST	00672 07644	160000 121100 281100	942247	942247 00	230221 230221 460442	241746 240059 481805	235562 235562 471124
73 1 162300	75X100 1.5S-F-2UG .1722	2	FRANCO, R & JOHN LETO 437 WESTMINSTER PL LODI, NJ 437 WESTMINSTER PL	07644	177500 230700 408200	1368286	1368286 00	334316 334316 668632	351052 348602 699654	342072 342071 684143
73 4 162400	50X100 1S-F-2UG .1148	2	CATHERINA, EAMON & GEOVANNA FERREIRA 443 WESTMINSTER PL LODI, NJ 443 WESTMINSTER PL	07644	160000 89800 249800	837330	837330 00	204587 204586 409173	214828 213329 428157	209333 209332 418665
73 6 162500	50X100 2S-F .1148	2	WESTMINSTER PLACE LLC 281 ILLINOIS AVE PATERSON, NJ 447 WESTMINSTER PL	07503	160000 140000 300000	1005600	1005600 00	245700 245700 491400	258000 256200 514200	251400 251400 502800
73 8 162600	50X100 2S-F .1148	2	PEREIRA, WILSON 178 BELL AVENUE LODI, NJ 449 WESTMINSTER PL	07644	160000 245000 405000	1357560	1357560 00	331695 331695 663390	348300 345870 694170	339390 339390 678780
73 10 162700	25X100 1S-F-2UG .0574	2	PEREIRA, WILSON 178 BELL AVENUE LODI, NJ 451 WESTMINSTER PL	07644	128300 140200 268500	900012	900012 00	219902 219901 439803	230910 229299 460209	225003 225003 450006
73 11 162800	50X100 1S-F .1148	2	PACI, CHRISTOPHER & LAUREN 457 WESTMINSTER PLACE LODI, NJ 457 WESTMINSTER PL	07644	160000 167200 327200	1096774	1096774 00	267977 267977 535954	281392 279428 560820	274194 274193 548387
73 13 162900	50X100 1S-F-2UG .1148	2	PARIAG, ELIZABETH 453 WESTMINSTER PL LODI, NJ 453 WESTMINSTER PL	07644	160000 105800 265800	890962	890962 00	217691 217690 435381	228588 226993 455581	222741 222740 445481
73 15 163000	50X100 2S-F .1148	2	LOS, IRENA M & KARA, AZIZ E 465 WESTMINSTER PL LODI, NJ 465 WESTMINSTER PL	07644	160000 162700 322700	1081690	1081690 00	264292 264291 528583	277522 275585 553107	270423 270422 540845
73 17 163100	50X100 1.5S-F .1148	2	DANAN (ETAL), FRANCISCO 467 WESTMINSTER PL LODI, NJ 467 WESTMINSTER PL	07644	160000 133600 293600	984147	984147 00	240459 240458 480917	252496 250734 503230	246037 246037 492074
73 19 063200	100X100 1S-CB .2296	4B	SHIMANSKY, PHYLLIS TRSTES/ETAL 527 SW 7TH PLACE CAPE CORAL, FLORIDA 475 WESTMINSTER PL	33991	320000 111300 431300	1445718	1445718 00	353235 353235 706470	370918 368330 739248	361430 361429 722859
73 23 163300	50X100 1S-B .1148	4B	SHIMANSKY, JOHN & PHYLLIS 527 SW 7TH PL. CAPE CORAL, FLORIDA 477 WESTMINSTER PL	33991	160000 62800 222800	746826	746826 00	182474 182473 364947	191608 190271 381879	186707 186706 373413
73 25 163400	50X100 1.5S-F-1UG .1148	2	BARBARONA, WILFREDO & SHEILA GRACE 485 WESTMINSTER PL. LODI, NJ 485 WESTMINSTER PL	00597 07644	160000 95800 255800	857442	857442 00	209501 209500 419001	219988 218453 438441	214361 214360 428721

4317000

14470584

00

00

14470584

7071251

7399333

7235293

Block No. Lot No. Qualification Account No.	Land Dimensions Building Description Additional Lots Acreage	Prop. Class	Owner's Name Address City State Property Location	Billing Code Zip Code	Land Improvement Exemption Net Total	2024 Property Tax Special Dist	2024 Total Tax Deduction Net Tax	Amt.Billed 2024 1st Q 2nd Q Total	2nd Half 2024 3rd Q 4th Q Total	Preliminary 2025 Tax 1st Q 2nd Q Total
73 27 163500	25X100 1S-F .0574	2	O'SHEA, KEVIN 323 QUAKER RD CHAPPAQUA, NY 487 WESTMINSTER PL	00660 10514	71300 67100 138400	463917	463917 00 463917	113350 113349 226699	119024 118194 237218	115980 115979 231959
73 28 163600	99X100 2S-F .2273	2	MUCHA (TRSTE), JEANNE 323 QUAKER ROAD CHAPPAQUA, NY 491 WESTMINSTER PL	10514	170900 129100 300000	1005600	1005600 00 1005600	245700 245700 491400	258000 256200 514200	251400 251400 502800
73 30 163700	100X55 1S-CB .1263	4B	SHIMANSKY, JOHN & PHYLLIS 527 SW 7TH PLACE CAPE CORAL, FL 15 HILLSIDE PL	33991	164600 175500 340100	1140015	1140015 00 1140015	278542 278542 557084	292486 290445 582931	285004 285004 570008
73 31 163800	75X100 1S-B .1722	4B	SHIMANSKY, JOHN & PHYLLIS 527 SW 7TH PLACE CAPE CORAL, FLORIDA 494 FARNHAM AVE	33991	237500 144300 381800	1279794	1279794 00 1279794	312695 312694 625389	328348 326057 654405	319949 319948 639897
73 34 163900	50X100 VACANT LOT .1148	1	SHIMANSKY, JOHN & PHYLLIS 527 SW 7TH PLACE CAPE CORAL, FLORIDA FARNHAM AVE	33991	35000 0 35000	117320	117320 00 117320	28665 28665 57330	30100 29890 59990	29330 29330 58660
73 36 164000	50X100 2S-F .1148	2	DE MARCO, WILLIAM M & PAMELA 486 FARNHAM AVE LODI, NJ 486 FARNHAM AVE	07644	144000 163900 307900	1032081	1032081 00 1032081	252170 252170 504340	264794 262947 527741	258021 258020 516041
73 38 164100	50X100 1S-F .1148	2	ROZON, KELVIN & MORALES, YASSETTE 482 FARNHAM AVE LODI, NJ 482 FARNHAM AVE	07644	160000 68000 228000	764256	764256 00 764256	186732 186732 373464	196080 194712 390792	191064 191064 382128
73 40 164200	50X100 1S-F .1148	2	DOLMA, LHAKPA 478 FARNHAM AVE LODI, NJ 478 FARNHAM AVE	07644	160000 85100 245100	821575	821575 00 821575	200737 200737 401474	210786 209315 420101	205394 205394 410788
73 42 164300	50X100 1S-F .1148	2	BRENY, KATHLEEN M 474 FARNHAM AVE LODI, NJ 474 FARNHAM AVE	07644	160000 73000 233000	781016	781016 00 781016	190827 190827 381654	200380 198982 399362	195254 195254 390508
73 44 164400	50X100 2S-F .1148	2	HASKOPOULOS, CONSTANTINOS ETAL 470 FARNHAM AVE LODI, NJ 470 FARNHAM AVE	07644	160000 161400 321400	1077333	1077333 00 1077333	263227 263226 526453	276404 274476 550880	269334 269333 538667
73 46 164500	50X100 2S-F .1148	2	CAIAFA JR, JOSEPH D & TRACY A 464 FARNHAM AVE LODI, NJ 464 FARNHAM AVE	07644	160000 358100 518100	1736671	1736671 00 1736671	424324 424324 848648	445566 442457 888023	434168 434168 868336
73 48 164600	40X100 2S-F .0918	2	FERRANTE, SALVATORE 140 MAITLAND AVENUE HAWTHORNE, NJ 458 FARNHAM AVE	07506	153000 209900 362900	1216441	1216441 00 1216441	297215 297215 594430	312094 309917 622011	304111 304110 608221
73 50 164700	35X100 10X52 2S-F .0461	2	D'ARRIGO, LAURA & PLAYA, DANIELLA 454 FARNHAM AVE LODI, NJ 454 FARNHAM AVE	07644	153000 246500 399500	1339124	1339124 00 1339124	327191 327190 654381	343570 341173 684743	334781 334781 669562
73 51.01 164800	50X90 1S-F .1033	2	RUIZ MARTE, REMY ALEXANDER 450 FARNHAM AVE LODI, NJ 450 FARNHAM AVE	07644	156500 126400 282900	948281	948281 00 948281	231695 231695 463390	243294 241597 484891	237071 237070 474141

4094100

13723424

00

00

13723424

6706136

7017288

6861716

Block No. Lot No. Qualification Account No.	Land Dimensions Building Description Additional Lots Acreage	Prop. Class	Owner's Name Address City State Property Location	Billing Code Zip Code	Land Improvement Exemption Net Total	2024 Property Tax Special Dist	2024 Total Tax Deduction Net Tax	Amt.Billed 2024 1st Q 2nd Q Total	2nd Half 2024 3rd Q 4th Q Total	Preliminary 2025 Tax 1st Q 2nd Q Total
73 53 164900	50X100 1S-F .1148	2	AUFIERO JR, LOUIS & CHRISTOPHER ETALS 25 HAY STREET NUTLEY, NJ 28 WARREN ST	07110	160000 110900 270900	908057	908057 00 908057	221867 221867 443734	232974 231349 464323	227015 227014 454029
74 1 165000	50X142 1S-CB .1630	4A	509 WESTMINSTER PLACE 17 VIZCAYA COURT WAYNE, NJ 509 WESTMINSTER PL	07470	196100 231900 428000	1434656	1434656 00 1434656	350532 350532 701064	368080 365512 733592	358664 358664 717328
74 3 165100	50X100 1S-CB .1148	4A	BARAKA REALTY MANAGEMENT CORP 17 VIZCAYA COURT WAYNE, NJ 495 WESTMINSTER PL	07470	174900 219100 394000	1320688	1320688 00 1320688	322686 322686 645372	338840 336476 675316	330172 330172 660344
74 5 165200	50X100 2S-CB .1148	2	MELLA, MARIANNE J 8 HILLSIDE PL LODI, NJ 8 HILLSIDE PL	07644	144000 204300 348300	1167502	1167502 00 1167502	285258 285258 570516	299538 297448 596986	291876 291875 583751
74 7 165300	40X100 1S-F .0918	2	TAVERA, FABIAN C PAIPILLA ETAL 12 HILLSIDE PLACE LODI, NJ 12 HILLSIDE PL	07644	153000 182000 335000	1122920	1122920 00 1122920	274365 274365 548730	288100 286090 574190	280730 280730 561460
74 9 165400	35X100 1S-B .0803	2	LAM, ANNA ETAL 16 HILLSIDE PL LODI, NJ 16 HILLSIDE PL	07644	149500 105000 254500	853084	853084 00 853084	208436 208435 416871	218870 217343 436213	213271 213271 426542
74 10 165500	75X100 1S-F .1722	2	TAVERAS, GUSTAVO & EDWARD 510 FARNHAM AVE LODI, NJ 510 FARNHAM AVE	07644	177500 187800 365300	1224486	1224486 00 1224486	299181 299181 598362	314158 311966 626124	306122 306121 612243
74 15 165600	37X100 1S-F-2AG .0849	2	CARDINALE, ANTHONY J. JR. 512 FARNHAM AVE LODI, NJ 4 HAMILTON AVE	07644	151300 283700 435000	1458120	1458120 00 1458120	356265 356265 712530	374100 371490 745590	364530 364530 729060
74 17 165700	37X100 2S-F .0849	2	LETO, JOSEPH P. & LUCIA & MARION 6 HAMILTON AVE LODI, NJ 6 HAMILTON AVE	07644	151300 237000 388300	1301582	1301582 00 1301582	318018 318018 636036	333938 331608 665546	325396 325395 650791
74 18 165800	50X100 2S-F .1148	2	CURRUCHICH MORALES, RAFAEL & ANDRES 8 HAMILTON AVE LODI, NJ 8 HAMILTON AVE	07644	160000 188600 348600	1168507	1168507 00 1168507	285504 285503 571007	299796 297704 597500	292127 292127 584254
74 20 165900	50X100 1S-F-2UG .1148	2	ABARCA, CARRILLO VICTOR MANUEL ETAL 14 HAMILTON AVE LODI, NJ 14 HAMILTON AVE	07644	160000 140400 300400	1006941	1006941 00 1006941	246028 246027 492055	258344 256542 514886	251736 251735 503471
74 22 166000	50X100 2S-F .1148	2	ALMONTE, NEFTALI E & MARTINEZ, KILDIA 16 HAMILTON AVE LODI, NJ 16 HAMILTON AVE	07644	160000 208700 368700	1235882	1235882 00 1235882	301966 301965 603931	317082 314869 631951	308971 308970 617941
74 24 166100	.16AC 1S-CB .1600	2	LATONA, ANTHONY 22 HAMILTON AVE LODI, NJ 22 HAMILTON AVE	07644 00660	156400 238600 395000	1324040	1324040 00 1324040	323505 323505 647010	339700 337330 677030	331010 331010 662020
74 26 166200	.16AC 1S-CB .1600	4A	511 WESTMINSTER PLACE LLC 17 CIZCAYA COURT WAYNE, NJ 511 WESTMINSTER PL	07470	194700 291400 486100	1629407	1629407 00 1629407	398116 398116 796232	418046 415129 833175	407352 407352 814704

Block No. Lot No. Qualification Account No.	Land Dimensions Building Description Additional Lots Acreage	Prop. Class	Owner's Name Address City State Property Location	Billing Code Zip Code	Land Improvement Exemption Net Total	2024 Property Tax Special Dist	2024 Total Tax Deduction Net Tax	Amt.Billed 2024 1st Q 2nd Q Total	2nd Half 2024 3rd Q 4th Q Total	Preliminary 2025 Tax 1st Q 2nd Q Total
74 29 166300	25X85 2S-CB .0488	2	SCROZZO, J. & CARDINALE, J. S. 512 FARNHAM AVE LODI, NJ 515 WESTMINSTER PL	07644	156400 135600 292000	978784	978784 00 978784	239148 239148 478296	251120 249368 500488	244696 244696 489392
75 1 166400	.24 AC 1S-B .2400	2	GENTILE, ANGELO & ROSE A & MARILYN A 538 HARRISON AVE LODI, NJ 538 HARRISON AVE	07644	178400 246600 425000	1424600	1424600 00 1424600	348075 348075 696150	365500 362950 728450	356150 356150 712300
75 4 166500	.20 AC 1S-B-2UG .2000	2	RAMPERSAUD, DHARMENDRA & LATCHMIN 544 HARRISON AVENUE LODI, NJ 544 HARRISON AVE	07644	167400 143500 310900	1042137	1042137 00 1042137	254627 254627 509254	267374 265509 532883	260535 260534 521069
75 4.02 166600	.20 AC 2SF-2UG .2000	2	MARTINS, ARMINDA 548 HARRISON AVE LODI, NJ 548 HARRISON AVE	07644	167400 218800 386200	1294542	1294542 00 1294542	316298 316298 632596	332132 329814 661946	323636 323635 647271
75 12 167000	.26 AC 1S-F .2600	2	KAMINSKI, TIMOTHY & LISA MILLER 531 FARNHAM AVE LODI, NJ 531 FARNHAM AVE	07644	204300 153400 357700	1199010	1199010 00 1199010	292957 292956 585913	307622 305475 613097	299753 299752 599505
75 14 167100	.24 AC 1S-F .2400	2	ATTILIO, KEVIN, (ETAL) 527 FARNHAM AVE LODI, NJ 527 FARNHAM AVE	07644	198200 141800 340000	1139680	1139680 00 1139680	278460 278460 556920	292400 290360 582760	284920 284920 569840
75 16.01 167200	48X143 1S-F .1576	15F	NAT INSTIT OF PEOPLE W DISABILITIES 460 WEST 34TH ST. 11 FL. N.Y. N.Y. 521 FARNHAM AVE	10001	*EXEMPT*	00	00 00 00	00 00 00	00 00 00	00 00 00
75 18.01 167300	67X143 2S-F .2199	2	NOWAK, PIOTR & MARIE 515 FARNHAM AVE LODI, NJ 515 FARNHAM AVE	07644	192100 268100 460200	1542590	1542590 00 1542590	376904 376904 753808	395772 393010 788782	385648 385647 771295
76 1.02 167400	.16 AC 2S-F .1600	2	BUILES, WILLIAM OMAR 552 HARRISON AVE LODI, NJ 552 HARRISON AVE	07644 00660	156400 198200 354600	1188619	1188619 00 1188619	290418 290417 580835	304956 302828 607784	297155 297155 594310
76 3.01 167500	.19 AC 2S-F .1900	2	SPINELLA, EPIFANIO A. & FRANCESCA 554 HARRISON AVENUE LODI, NJ 554 HARRISON AVE	07644	164600 326500 491100	1646167	1646167 00 1646167	402211 402211 804422	422346 419399 841745	411542 411542 823084
76 4 167600	50X100 1S-F .1148	2	CRUZ, MARIA 15 SHERMAN AVENUE LODI, NJ 15 SHERMAN AVE	07644 00660	140000 92100 232100	777999	777999 00 777999	190090 190090 380180	199606 198213 397819	194500 194500 389000
76 6 167700	100X80 1S-CB .1837	4A	FINOCCHIO, ANTHONY J & RITA 766 LIVINGSTON CT PARAMUS, NJ 8 ROUTE 46	07652	205200 130200 335400	1124261	1124261 00 1124261	274693 274692 549385	288444 286432 574876	281066 281065 562131
76 9.01 167800	25X75 1S-F .0430	1	J F K REALTY CO INC C/O LODI GARDEN 352 HARRISON ST PASSAIC, NJ FARNHAM AVE REAR	07055	13100 0 13100	43911	43911 00 43911	10729 10729 21458	11266 11187 22453	10978 10978 21956
76 10 167900	50X102 1S-F-2UG .1171	2	BOBADILLA, MARCO & MARIA 537 FARNHAM AVE LODI, NJ 537 FARNHAM AVE	07644	144900 97100 242000	811184	811184 00 811184	198198 198198 396396	208120 206668 414788	202796 202796 405592

4240300

14213484

00

00

14213484

6945613

7267871

7106745

Block No. Lot No. Qualification Account No.	Land Dimensions Building Description Additional Lots Acreage	Prop. Class	Owner's Name Address City State Property Location	Billing Code Zip Code	Land Improvement Exemption Net Total	2024 Property Tax Special Dist	2024 Total Tax Deduction Net Tax	Amt.Billed 2024 1st Q 2nd Q Total	2nd Half 2024 3rd Q 4th Q Total	Preliminary 2025 Tax 1st Q 2nd Q Total
76 10.01 167700	50X100 1S-F .1148	2	DURAN (ETAL), CARLOS 535 FARNHAM AVENUE LODI, NJ 535 FARNHAM AVE	00660 07644	160700 122600 283300	949622	949622 00	232023 232023 464046	243638 241938 485576	237406 237405 474811
76 12 167800	50X103 1S-F-1UG .1182	2	GORES(ETAL),HELEN V (W) 541 FARNHAM AVE LODI, NJ 541 FARNHAM AVE	07644	161300 93500 254800	854090	W1 854090 -25000 829090	202432 202431 404863	212878 211349 424227	207273 207272 414545
76 14 167900	42X103 1S-F .0993	2	MORENO, PATRICIA 543 FARNHAM AVENUE LODI, NJ 543 FARNHAM AVE	07644	152900 116000 268900	901353	901353 00	220229 220229 440458	231254 229641 460895	225339 225338 450677
76 16.01 C0001	2 BR, 2.5BTH .0000	2	PUIG,MIGUEL&SHELBI F YOUNG- 596 HARRISON AVE UNIT 1 LODI, NJ 596 HARRISON AVE UNIT 1	07644	100000 165800 265800	890962	890962 00	217691 217690 435381	228588 226993 455581	222741 222740 445481
76 16.01 C0002	2 BR, 2.5BTH .0000	2	CORREIRA, CHRISTINE ETAL 596 HARRISON AVENUE #2 LODI, NJ 596 HARRISON AVE UNIT 2	07644	100000 166700 266700	893978	893978 00	218428 218427 436855	229362 227761 457123	223495 223494 446989
76 16.01 C0003	2 BR, 2.5BTH .0000	2	MICHAELS,CONSTANTINE CHINOYENUM ET 434 HEIGHTS RD RIDGEWOOD, NJ 596 HARRISON AVE UNIT 3	07450	100000 165800 265800	890962	890962 00	217691 217690 435381	228588 226993 455581	222741 222740 445481
76 16.01 C0004	2 BR, 2.5BTH .0000	2	AMMARI, SABA KARIM 596 HARRISON AVE #4 LODI, NJ 596 HARRISON AVE UNIT 4	07644	100000 166700 266700	893978	893978 00	218428 218427 436855	229362 227761 457123	223495 223494 446989
76 16.01 C0005	2 BR, 2.5BTH .0000	2	MENSCHING, JAMES & LINDA 596 HARRISON AVE UNIT 5; LODI, NJ 596 HARRISON AVE UNIT 5	00660 07644	100000 163200 263200	882246	882246 00	215561 215561 431122	226352 224772 451124	220562 220561 441123
76 16.01 C0006	2 BR, 2.5BTH .0000	2	SUSONI, KATYA 596 HARRISON AVE #6 LODI, NJ 596 HARRISON AVE UNIT 6	07644	100000 159100 259100	868503	868503 00	212203 212203 424406	222826 221271 444097	217126 217126 434252
76 16.01 C0007	2 BR, 2.5BTH .0000	2	VELEZ,MIRNA TELLADO(D)ELEZ LOUIS A 596 HARRISON AVE UNIT 7 LODI, NJ 596 HARRISON AVE UNIT 7	00672 07644	100000 146800 246800	827274	D1 827274 -25000 802274	195880 195879 391759	205998 204517 410515	200569 200568 401137
76 16.01 C0008	2 BR, 2.5BTH .0000	2	DELATORRE-KING,ZENITH 596 HARRISON AVE, UNIT #8 LODI, NJ 596 HARRISON AVE UNIT 8	00660 07644	100000 157800 257800	864146	864146 00	211139 211138 422277	221708 220161 441869	216037 216036 432073
76 16.01 C0009	2 BR, 2.5BTH .0000	2	FAIR,BONNIE 596 HARRISON AVE UNIT 9 LODI, NJ 596 HARRISON AVE UNIT 9	00672 07644	100000 151200 251200	842022	842022 00	205733 205733 411466	216032 214524 430556	210506 210505 421011
76 16.03 168100	85X150 1S-B .2927	4C	LODI HARRISON LLC&586 HARRISON LLC 110 DAVID PLACE HILLSDALE, NJ 586 HARRISON AVE	07642	333300 386400 719700	2412434	2412434 00	589435 589434 1178869	618942 614623 1233565	603109 603108 1206217
76 16.04 168200	50X150 2S-F .1722	2	RAMON, PABLO F ETAL 570 HARRISON AVE LODI, NJ 570 HARRISON AVE	07644	144300 280700 425000	1424600	1424600 00	348075 348075 696150	365500 362950 728450	356150 356150 712300

4294800

14396170

00

50000

14346170

7009888

7336282

7173086

Block No. Lot No. Qualification Account No.	Land Dimensions Building Description Additional Lots Acreage	Prop. Class	Owner's Name Address City State Property Location	Billing Code Zip Code	Land Improvement Exemption Net Total	2024 Property Tax Special Dist	2024 Total Tax Deduction Net Tax	Amt.Billed 2024 1st Q 2nd Q Total	2nd Half 2024 3rd Q 4th Q Total	Preliminary 2025 Tax 1st Q 2nd Q Total
76 16.05 168300	200X150 70X150 2S-B .4649	4C	LODI MANOR LLC 1000 TEANECK ROAD TEANECK, NJ 562 HARRISON AVE	07666	521800 979600 1501400	5032693	5032693 00 5032693	1229647 1229646 2459293	1291204 1282196 2573400	1258174 1258173 2516347
76 16.06	1.15 AC 2S-CB 1.1500	4A	LA FORTALEZA PROPERTY LODI LLC NJ 10 ROUTE 46E LODI, NJ 10 ROUTE 46E	07644	625900 675000 1300900	4360617	4360617 00 4360617	1065437 1065437 2130874	1118774 1110969 2229743	1090155 1090154 2180309
76 16.07 C0001	.0000	2	MARGIOTTA, DEBORAH L & PAUL 7 SHERMAN AVE #1(7-1) LODI, NJ 7-1 SHERMAN AVE	07644	100000 123500 223500	749172	749172 00 749172	183047 183046 366093	192210 190869 383079	187293 187293 374586
76 16.07 C0002	.0000	2	LOPICCOLO, THOMAS 7 SHERMAN AVE #2 LODI, NJ 7-2 SHERMAN AVE	00672 07644	100000 50000 150000	502800	502800 00 502800	122850 122850 245700	129000 128100 257100	125700 125700 251400
76 16.07 C0003	.0000	2	MENDOZA YANCE, JOHANNA S 7 SHERMAN AVE #3 LODI, NJ 7-3 SHERMAN AVE	07644	100000 144400 244400	819229	819229 00 819229	200164 200163 400327	210184 208718 418902	204808 204807 409615
76 16.07 C0004	.0000	2	GUMA, OLTÍ & DANIELA 7-4 SHERMAN AVE LODI, NJ 7-4 SHERMAN AVE	07644	100000 103900 203900	683473	683473 00 683473	166994 166994 333988	175354 174131 349485	170869 170868 341737
76 16.07 C0005	.0000	2	BLAIR, DOLORES 7 SHERMAN AVE #5 LODI, NJ 7-5 SHERMAN AVE	07644	100000 106900 206900	693529 S1	693529 -25000 668529	163201 163201 326402	171684 170443 342127	167133 167132 334265
76 16.07 C0006	.0000	2	WOODSON, ARON 7 SHERMAN AVENUE #6 LODI, NJ 7-6 SHERMAN ST	02250 07644	100000 60000 160000	536320	536320 00 536320	131040 131040 262080	137600 136640 274240	134080 134080 268160
76 16.07 C0007	.0000	2	MARSHALL, KATHARINE 7 SHERMAN AVE #7 LODI, NJ 7-7 SHERMAN AVE	07644	100000 129300 229300	768614	768614 00 768614	187797 187797 375594	197198 195822 393020	192154 192153 384307
76 16.07 C0008	.0000	2	SEMENEVA, RAFAEL & NATALIA 7-8 SHERMAN AVE LODI, NJ 7-8 SHERMAN AVE	07644	100000 90000 190000	636880	636880 00 636880	155610 155610 311220	163400 162260 325660	159220 159220 318440
76 16.07 C0009	.0000	2	SCHWARTZ (ETAL), JOEL I 7 SHERMAN AVENUE APT 9 LODI, NJ 7-9 SHERMAN AVE	00660 07644	100000 105500 205500	688836	688836 00 688836	168305 168304 336609	176730 175497 352227	172209 172209 344418
76 16.07 C0010	.0000	2	CAMPESE, PATRICIA 7 SHERMAN AVENUE #10 LODI, NJ 7-10 SHERMAN AVE	07644	100000 55000 155000	519560	519560 00 519560	126945 126945 253890	133300 132370 265670	129890 129890 259780
76 16.07 C0011	.0000	2	PATEL, DEVANGIBAHEN & PRAVINCHANDRA 7-11 SHERMAN AVE LODI, NJ 7-11 SHERMAN AVE	07644	100000 122200 222200	744814	744814 00 744814	181982 181982 363964	191092 189758 380850	186204 186203 372407
76 16.07 C0012	.0000	2	GOPINATH, GIRISH & SULTAN, RUKHSANA 7-12 SHERMAN AVE LODI, NJ 7-12 SHERMAN AVE	07644	100000 90000 190000	636880	636880 00 636880	155610 155610 311220	163400 162260 325660	159220 159220 318440

5183000

17373417

00

25000

17348417

8477254

8871163

8674211

Block No. Lot No. Qualification Account No.	Land Dimensions Building Description Additional Lots Acreage	Prop. Class	Owner's Name Address City State Property Location	Billing Code Zip Code	Land Improvement Exemption Net Total	2024 Property Tax Special Dist	2024 Total Tax Deduction Net Tax	Amt.Billed 2024 1st Q 2nd Q Total	2nd Half 2024 3rd Q 4th Q Total	Preliminary 2025 Tax 1st Q 2nd Q Total
77 1 168500	4.418AC 2S-ST-MUNICIPAL BLDGS 4.4180	15C	BOROUGH OF LODI 1 MEMORIAL DRIVE LODI, N J 1 MEMORIAL DRIVE	07644	*EXEMPT*	00	00 00 00	00 00 00	00 00 00	00 00 00
77 2 168600	7.015AC LODI MEM.PARK 7.0150	15C	NEW JERSEY STATE OF TRANSPORTATION 200 STIERLI CT MT ARLINGTON, NJ MEMORIAL DRIVE (REAR)	07856	*EXEMPT*	00	00 00 00	00 00 00	00 00 00	00 00 00
78 1	.80 AC 2S-S .8000	4A	FIRST FIDELITY C/O WACHOVIA TAX PRO P.O BOX 2609 CARLSBAD CA 2 SO MAIN ST	01162 92018	996200 653800 1650000	5530800	5530800 00 5530800	1351350 1351350 2702700	1419000 1409100 2828100	1382700 1382700 2765400
80 1 168800	.23AC VACANT LAND .2300	15C	BOROUGH OF LODI ONE MEMORIAL DRIVE LODI, NJ MAIN ST BYPASS	07644	*EXEMPT*	00	00 00 00	00 00 00	00 00 00	00 00 00
81 1	.31AC 1S-B .3100	4B	NUNNO & NUNNO PTR LLC 45 ESSEX ST #201 HACKENSACK, NJ 2 ARNOT ST	07601	260000 650000 910000	3050320	3050320 00 3050320	745290 745290 1490580	782600 777140 1559740	762580 762580 1525160
81 2 169000	.529AC 1S-B 3 .5290	4B	MERCER STREET LLC 45 ESSEX STREET #201 HACKENSACK, NJ MERCER ST	07601	472800 509200 982000	3291664	3291664 00 3291664	804258 804258 1608516	844520 838628 1683148	822916 822916 1645832
81 3	0.39 ACRES PARKING LOT .3900	4A	MERCER STREET LLC 45 ESSEX ST #201 HACKENSACK, NJ GRAHAM LN	07601	212400 40000 252400	846045	846045 00 846045	00 00 00	423780 422265 846045	211512 211511 423023
81 4 169200	.817 AC 1S-CB .8170	4A	PROJECT CAPRICORN FUND V LLC C/O WALGREENS CO. PO1159 DEERFIELD, IL 20 ARNOT ST	60015	1014700 702100 1716800	5754714	5754714 00 5754714	1406060 1406059 2812119	1476448 1466147 2942595	1438679 1438678 2877357
81 5 169300	.192AC 1S-B .1920	4B	PROJECT CAPRICORN FUND V LLC C/O WLGRNS PO BOX1159 DEERFIELD, IL 100 GRAHAM LN	60015	209100 0 209100	700903	700903 00 700903	171253 171253 342506	179826 178571 358397	175226 175226 350452
81 26 169600	.034AC .0340	1	PROJECT CAPRICORN FUND V LLC C/O WALGREENS CO POBX1159 DEERFIELD, IL UNITED DRIVE	60015	74100 0 74100	248383	248383 00 248383	60688 60688 121376	63726 63281 127007	62096 62096 124192
81.01 1.01 170400	7.048 AC 7.0480	4A	LODI MARKET LLC 75 LIVINGSTON AVE STE 101; ROSELAND, NJ 175 MAIN ST	07068	3195300 8150400 11345700	38030786	38030786 00 38030786	9292129 9292128 18584257	9757302 9689227 19446529	9507697 9507696 19015393
81.01 1.02 169500	1.223 AC 1.2230	4A	KW LODI LLC C/O 75 LIVINGSTON AVE STE 101; ROSELAND, NJ 147 MAIN ST	00660 07068	1190100 1442800 2632900	8825481	8825481 00 8825481	2156345 2156345 4312690	2264294 2248497 4512791	2206371 2206370 4412741
81.01 2.02 170000	.26AC .2600	1	ARNOT 40 REALTY LLC,%CROWN PROP. 75 LIVINGSTON AVE STE 101 ROSELAND, NJ MAIN ST REAR	07068	101900 0 101900	341569	341569 00 341569	83456 83456 166912	87634 87023 174657	85393 85392 170785
81.01 3.02 170100	.3AC 1S-B .3000	15C	BOROUGH OF LODI ONE MEMORIAL DRIVE LODI, NJ MAIN ST-SEWERAGE DISPOSAL	07644	*EXEMPT*	00	00 00 00	00 00 00	00 00 00	00 00 00

19874900

66620665

00

00

66620665

32141656

34479009

33310335

Block No. Lot No. Qualification Account No.	Land Dimensions Building Description Additional Lots Acreage	Prop. Class	Owner's Name Address City State Property Location	Billing Code Zip Code	Land Improvement Exemption Net Total	2024 Property Tax Special Dist	2024 Total Tax Deduction Net Tax	Amt.Billed 2024 1st Q 2nd Q Total	2nd Half 2024 3rd Q 4th Q Total	Preliminary 2025 Tax 1st Q 2nd Q Total
81.01 10.02 170700	.0000	4B	KLS LODI, LLC 75 LIVINGSTON AVE #101 ROSELAND, NJ 199 MAIN ST	07068	2027700 5634600 7662300	25684030	25684030 00 25684030	6275424 6275424 12550848	6589578 6543604 13133182	6421008 6421007 12842015
81.02 1 170900	.28AC .2800	15C	BOROUGH OF LODI 1 MEMORIAL DRIVE LODI, NJ 100 GRAHAM LN FIREHOUSE	07644	*EXEMPT*	00	00 00 00	00 00 00	00 00 00	00 00 00
82 1 171000	50X100 2S-B-2UG .1148	2	GROVE HOUSE LLC 46 HUNTER ST LODI, NJ 46 HUNTER ST	07644	160000 171100 331100	1109847	1109847 00 1109847	271171 271171 542342	284746 282759 567505	277462 277462 554924
82 3 171100	50X100 1.5S-B-2UG .1148	2	LOZADO,NUBE 40 HUNTER ST LODI, NJ 40 HUNTER ST	00597 07644	160000 190600 350600	1175211	1175211 00 1175211	287142 287141 574283	301516 299412 600928	293803 293803 587606
82 5 171200	1.1AC 2S-B 1.1000	15A	LODI BOARD OF EDUCATION LINCOLN SCHOOL LODI, NJ 8 HUNTER ST-LINCOLN SCH	07644	*EXEMPT*	00	00 00 00	00 00 00	00 00 00	00 00 00
82 7 171300	.21 AC 1S-CB .2100	4A	SANTANDER BANK, N.A. LEASE ADMIN MA-SST-LSG-3 75 STATE ST. BOSTON, MA 35 SO MAIN ST	02109	353700 321300 675000	2262600	2262600 00 2262600	552825 552825 1105650	580500 576450 1156950	565650 565650 1131300
82 10 171400	.12 AC .1200	4A	SANTANDER BANK N A LEASE ADMIN.MA-SST-LSG-3 75 STATE ST.BOSTON, MA 39 SO MAIN ST	02109	88900 3000 91900	308049	308049 00 308049	75266 75266 150532	79034 78483 157517	77013 77012 154025
82 12 171500	50X150 2S-F .1722	2	SKLAR, SARAH ETALS 7 CENTRAL AVE LODI, NJ 7 CENTRAL AVE	07644	159800 160200 320000	1072640	1072640 S1 -25000 1047640	255830 255830 511660	268950 267030 535980	261910 261910 523820
82 15 171600	.14 AC 2S-F .1400	2	MILLER IV, GEORGE JOHN 9 CENTRAL AVENUE LODI, NJ 9 CENTRAL AVE	07644	167700 163800 331500	1111188	1111188 00 1111188	271499 271498 542997	285090 283101 568191	277797 277797 555594
82 17 171700	75X100 1.5S-B .1722	2	PEREZ, SAMANTHA 11-15 CENTRAL AVE LODI, NJ 11-15 CENTRAL AVE	07644	177500 359400 536900	1799689	1799689 00 1799689	439721 439721 879442	461734 458513 920247	449923 449922 899845
82 20 171800	50X100 1S-F .1148	2	JORDAN, ADAM 13 LAFAYETTE PLACE LODI, NJ 13 LAFAYETTE PL	07644	160000 109100 269100	902023	902023 00 902023	220393 220393 440786	231426 229811 461237	225506 225506 451012
82 22 171900	50X100 1S-F .1148	2	GARRETT, JEFFREY R & LISA 11 LAFAYETTE PL LODI, NJ 11 LAFAYETTE PL	00672 07644	160000 69700 229700	769954	769954 00 769954	188125 188124 376249	197542 196163 393705	192489 192488 384977
83 1 172000	2.02 AC 1.5S-B 2.0200	4A	LODI MALL ASSOCIATES,LLC 21 EAST PARK PLACE RUTHERFORD, NJ 1-6 SO MAIN ST	07070	2324800 2848500 5173300	17340902	17340902 00 17340902	4236933 4236933 8473866	4449038 4417998 8867036	4335226 4335225 8670451
85 1.01 172100	6.328 AC 1S-CB 6.3280	4A	LODI VALUE ADD II LLC 247 WEST 30TH STREET NEW YORK, NY 2 MEMORIAL DRIVE	10001	5637900 3562100 9200000	30838400	30838400 00 30838400	7534800 7534800 15069600	7912000 7856800 15768800	7709600 7709600 15419200

25171400

84374533

00

25000

84349533

41218255

43131278

42174769

Block No. Lot No. Qualification Account No.	Land Dimensions Building Description Additional Lots Acreage	Prop. Class	Owner's Name Address City State Property Location	Billing Code Zip Code	Land Improvement Exemption Net Total	2024 Property Tax Special Dist	2024 Total Tax Deduction Net Tax	Amt.Billed 2024 1st Q 2nd Q Total	2nd Half 2024 3rd Q 4th Q Total	Preliminary 2025 Tax 1st Q 2nd Q Total
85 1.02 172200	3.77 AC 1S-CB 3.7700	4A	LODI COMMONS SOUTH LLC DL 302 DATURA ST STE 100 WEST PALM BEACH, FL 4 MEMORIAL DRIVE	33401	3409400 2500000 5909400	19808309	19808309 00 19808309	4839799 4839798 9679597	5082084 5046628 10128712	4952078 4952077 9904155
87 1.02 172300	2.37AC 1S-B 2.3700	4A	UE LODI DELAWARE, LLC 210 ROUTE 4 EAST PARAMUS, NJ 5 & 25 WASHINGTON ST	07652	2189700 1250000 3439700	11529874	11529874 00 11529874	2817115 2817114 5634229	2958142 2937503 5895645	2882469 2882468 5764937
87 1.03 172400	1.81 AC 1S-CB 1.8100	4A	UE LODI DELAWARE, LLC 210 ROUTE 4 EAST PARAMUS, NJ 15 WASHINGTON ST	07652	1701900 1364400 3066300	10278238	10278238 00 10278238	2511300 2511300 5022600	2637018 2618620 5255638	2569560 2569559 5139119
88 6 172500	50X80 2S-F .0918	2	THOOL, TEJPAL P & SEEMA T 26 UNION ST LODI, NJ 26 UNION ST	07644	123900 93400 217300	728390	728390 00 728390	177969 177969 355938	186878 185574 372452	182098 182097 364195
88 7.01 172600	55X108 2S-F-2UG .1364	2	CORTEZ, ANTONIO & PAULA 25-27 LIBERTY ST LODI, NJ 25-27 LIBERTY ST	07644	150200 165900 316100	1059567	1059567 00 1059567	258886 258886 517772	271846 269949 541795	264892 264892 529784
88 8.01 172700	51X108 2S-F .1264	2	GUSHIKEN, ANTONIO & FLORISA 31 LIBERTY ST LODI, NJ 31 LIBERTY ST	07644	147500 163300 310800	1041802	1041802 00 1041802	254546 254545 509091	267288 265423 532711	260451 260450 520901
88 9.01 172800	55X97 1S-F .1225	2	ILLESCAS, CARLOS E 34 UNION ST LODI, NJ 34 UNION ST	07644 01516	131700 110800 242500	812860	812860 00 812860	198608 198607 397215	208550 207095 415645	203215 203215 406430
88 9.02 173000	50X97 2S-F-1UG .1113	2	BLYSZCZEK, KRZYSZTOF & MARZANNA 30 UNION ST LODI, NJ 30 UNION ST	07644 00660	128900 178100 307000	1029064	1029064 00 1029064	251433 251433 502866	264020 262178 526198	257266 257266 514532
88 10.01 173000	47X108 2S-2 FAM .1165	2	MURIEL, EUGENIA 143 TERRACE AVE LODI, NJ 35 LIBERTY ST	07644	144700 310600 455300	1526166	1526166 00 1526166	372891 372891 745782	391558 388826 780384	381542 381541 763083
88 10.02 173100	50X105 1S-F .1205	2	CHEN, MEI XIAN ETAL 39 LIBERTY ST LODI, NJ 39 LIBERTY ST	07644	161800 112700 274500	920124	920124 00 920124	224816 224815 449631	236070 234423 470493	230031 230031 460062
88 10.04 173300	106X100 2S-B .2433	4C	RIBAUDO, FRANCESCO & GRAZIA 63 LASALLE AVE HASBROUCK HEIGHTS, NJ 42 UNION ST	07604	281000 523000 804000	2695008	2695008 00 2695008	658476 658476 1316952	691440 686616 1378056	673752 673752 1347504
88 11 173400	48X105 2S-F .1157	2	SIRKA, PAVEL & ZUZANA 43 LIBERTY ST LODI, NJ 43 LIBERTY ST	07644	160300 127700 288000	965376	965376 00 965376	235872 235872 471744	247680 245952 493632	241344 241344 482688
88 12.02 173500	50X105 2S-F-1UG .1205	2	CUTRONA, SALVATORE 47 LIBERTY ST LODI, NJ 47 LIBERTY ST	07644	161800 173500 335300	1123926	1123926 00 1123926	274611 274611 549222	288358 286346 574704	280982 280981 561963
88 13 173600	42X105 .1012	2	CUTRONA, SALVATORE 51 LIBERTY ST LODI, NJ 51 LIBERTY ST	07644	155900 317800 473700	1587842	1587842 00 1587842	387961 387960 775921	407382 404539 811921	396961 396960 793921

16439900

55106546

00

00

55106546

26928560

28177986

27553274

Block No. Lot No. Qualification Account No.	Land Dimensions Building Description Additional Lots Acreage	Prop. Class	Owner's Name Address City State Property Location	Billing Code Zip Code	Land Improvement Exemption Net Total	2024 Property Tax Special Dist	2024 Total Tax Deduction Net Tax	Amt.Billed 2024 1st Q 2nd Q Total	2nd Half 2024 3rd Q 4th Q Total	Preliminary 2025 Tax 1st Q 2nd Q Total
88 13.01 173700	43X105 1.5S-F .1037	2	LIM, SEEPHIN & SIEW CHAN C 53 LIBERTY ST LODI, NJ 53 LIBERTY ST	07644	156300 312300 468600	1570747	1570747 00 1570747	383784 383783 767567	402996 400184 803180	392687 392687 785374
88 13.02	35X105 .0844	2	HAJZERI, ISMAIL & NATASHA 57 LIBERTY ST LODI, NJ 57 LIBERTY ST	07644	150700 274300 425000	1424600	1424600 00 1424600	348075 348075 696150	365500 362950 728450	356150 356150 712300
88 14.01 173800	62X101 2S-F-2UG .1438	2	48 UNION STREET LLC 48 UNION ST LODI, NJ 48 UNION ST	07644	136100 145300 281400	943253	943253 00 943253	230467 230466 460933	242004 240316 482320	235814 235813 471627
88 14.03 173900	150X101 2S-B .3478	4C	54 UNION ST ASSOC C/O MAX FLUSS INC P.O. BOX 747 TEANECK, NJ 54 UNION ST	00660 07666	351800 948200 1300000	4357600	4357600 00 4357600	1064700 1064700 2129400	1118000 1110200 2228200	1089400 1089400 2178800
88 15 174000	35X140 2S-F-1UG .1125	2	COLLOCA, ROBERT & DIANE 65 LIBERTY ST LODI, NJ 65 LIBERTY ST	07644	159300 145300 304600	1021019	1021019 00 1021019	249468 249467 498935	261956 260128 522084	255255 255255 510510
88 15.01 174100	36X67 2S-F .0554	2	POLANCO, LUZ V 68 UNION ST LODI, NJ 68 UNION ST	07644	103400 140700 244100	818223	818223 00 818223	199918 199918 399836	209926 208461 418387	204556 204556 409112
88 15.02 174200	35X140 2S-F .1125	2	LOIACONO, BRADLEY, FRANCES & JOSEPH A 63 LIBERTY ST LODI, NJ 63 LIBERTY ST	02640 07644	159300 195400 354700	1188954	1188954 00 1188954	290500 290499 580999	305042 302913 607955	297239 297238 594477
88 15.03 174300	34X67 2S-F .0523	2	ROSARIO, ERICKSON RAFAEL 15 PLEASANT AVENUE ISELIN, NJ 66 UNION ST	08830	102700 144000 246700	826938	826938 00 826938	202048 202047 404095	212162 210681 422843	206735 206734 413469
88 16 174400	1.16 AC 2S-B 1.1600	15A	LODI BOARD OF EDUCATION 8 HUNTER ST LODI, NJ UNION ST-WILSON SCHOOL	07644	*EXEMPT*	00	00 00 00	00 00 00	00 00 00	00 00 00
88 18 174500	50X100 .1148	15A	LODI BOARD OF EDUCATION 8 HUNTER ST LODI, NJ LIBERTY ST SCHOOLS	07644	*EXEMPT*	00	00 00 00	00 00 00	00 00 00	00 00 00
88 19 174600	52X70 .0836	15A	LODI BOARD OF EDUCATION S. MAIN & HUNTER ST LODI, NJ 2 PROSPECT ST SCHOOLS	07644	*EXEMPT*	00	00 00 00	00 00 00	00 00 00	00 00 00
88 19.01 174700	52X69 .0824	15A	LODI BOARD OF EDUCATION 8 HUNTER ST LODI, NJ 6 PROSPECT ST-SCHOOLS	07644	*EXEMPT*	00	00 00 00	00 00 00	00 00 00	00 00 00
88 20 174800	50X131 2S-F-1UG .1504	2	CHEN, MEI XIAN 39 LIBERTY STREET LODI, NJ 19 LIBERTY ST	07644	153800 133200 287000	962024	962024 00 962024	235053 235053 470106	246820 245098 491918	240506 240506 481012
89 1.01 174900	.40 AC 1S-CB .4000	4A	UALODI, INC 64-31 108 ST. STE 1010 FOREST HILLS, 1 UNION ST	11375	400000 318800 718800	2409418	2409418 00 2409418	588698 588697 1177395	618168 613855 1232023	602355 602354 1204709

4630900

15522776

00

00

15522776

7585416

7937360

7761390

Block No. Lot No. Qualification Account No.	Land Dimensions Building Description Additional Lots Acreage	Prop. Class	Owner's Name Address City State Property Location	Billing Code Zip Code	Land Improvement Exemption Net Total	2024 Property Tax Special Dist	2024 Total Tax Deduction Net Tax	Amt.Billed 2024 1st Q 2nd Q Total	2nd Half 2024 3rd Q 4th Q Total	Preliminary 2025 Tax 1st Q 2nd Q Total
89 4.01 175100	2.18AC 1S-F- LITL LEAG 2.1800	15C	BOROUGH OF LODI ONE MEMORIAL DRIVE LODI, NJ CHURCH ST-CLUB HSE	07644	*EXEMPT*	00	00 00 00	00 00 00	00 00 00	00 00 00
89 5 175200	.63AC CEMETERY .6300	15E	LODI CEMETERY C/O MR P L PONTIER P.O. BOX 66 LODI, NJ CHURCH ST	07644	*EXEMPT*	00	00 00 00	00 00 00	00 00 00	00 00 00
89 6 175300	106X183 2S-F-OFFICE BLD .4453	15C	BOROUGH OF LODI ONE MEMORIAL DRIVE LODI, NJ 84 CHURCH ST	07644	*EXEMPT*	00	00 00 00	00 00 00	00 00 00	00 00 00
89 7.02 175400	.921AC 1S-CB .9210	15F	AMERICAN LEGION POST 136 41 UNION ST LODI, NJ 41 UNION ST	07644	*EXEMPT*	00	00 00 00	00 00 00	00 00 00	00 00 00
89 7.03 175500	.835AC 3S-B .8350	4C	SDK LODI APTS LLC 1124 R/WOOD AVE. STE 101 RIDGEWOOD, NJ 11 MASSEY ST	07450 00660	670600 1229400 1900000	6368800	6368800 00 6368800	1556100 1556100 3112200	1634000 1622600 3256600	1592200 1592200 3184400
89 8 175600	40X105 1S-F-1UG .0964	2	ESPINAL, MAYO & QUIRICO, LIZA 47 UNION STREET LODI, NJ 47 UNION ST	07644	125200 47300 172500	578220	578220 00 578220	141278 141277 282555	148350 147315 295665	144555 144555 289110
89 9 175700	30X107 2S-F .0737	2	MOLITORYS, ANDRZEJ & MONIKA 49 UNION ST LODI, NJ 49 UNION ST	07644	120100 117500 237600	796435	796435 00 796435	194595 194594 389189	204336 202910 407246	199109 199109 398218
89 10 175800	30X111 1.5S-F .0764	2	ALLEN, BRUCE J. & JOANNE 51 UNION ST LODI, NJ 51 UNION ST	07644	120100 117200 237300	795430	795430 00 795430	194349 194349 388698	204078 202654 406732	198858 198857 397715
89 11 175900	44X116 2S-F-2UG .1172	2	CHOWDURY, SHAHAB UDDIN 53 UNION ST LODI, NJ 53 UNION ST	07644 00597	130600 256800 387400	1298565	1298565 00 1298565	317281 317280 634561	333164 330840 664004	324642 324641 649283
89 12 176000	44X122 1.5S-F-2UG .1232	2	AZZOLINO, EDWARD J 59 UNION ST LODI, NJ 59 UNION ST	07644	132400 198000 330400	1107501	1107501 00 1107501	270598 270597 541195	284144 282162 566306	276876 276875 553751
89 13 176100	61X129 2S-F-2UG .1806	2	CKCA HOLDINGS LLC 708 REEDER RD PARAMUS, NJ 61 UNION ST	07652	180300 129000 309300	1036774	1036774 00 1036774	253317 253317 506634	265998 264142 530140	259194 259193 518387
89 14 176200	28X135 2S-F .0868	2	COLLOCA, JOHNNIE LOUISE 67 UNION ST LODI, NJ 67 UNION ST	07644	124200 282000 406200	1361582	1361582 00 1361582	332678 332678 665356	349332 346894 696226	340396 340395 680791
89 15 176300	40X139 2S-F .1276	2	LOMBARDO, KENNETH J 60 GARDEN AVE WEST PATERSON, NJ 71-73 UNION ST	07424 05925	148400 273600 422000	1414544	1414544 00 1414544	345618 345618 691236	362920 360388 723308	353636 353636 707272
89 16.01 176400	75X110 25X100 2S-B .1234	4A	GIAMO, MICHAEL 177 W.LINDSLEY ROAD CEDAR GROVE, NJ 7-9 UNION ST	07009	232500 150000 382500	1282140	1282140 00 1282140	313268 313267 626535	328950 326655 655605	320535 320535 641070

4785200

16039991

00

00

16039991

7838159

8201832

8019997

Block No. Lot No. Qualification Account No.	Land Dimensions Building Description Additional Lots Acreage	Prop. Class	Owner's Name Address City State Property Location	Billing Code Zip Code	Land Improvement Exemption Net Total	2024 Property Tax Special Dist	2024 Total Tax Deduction Net Tax	Amt.Billed 2024 1st Q 2nd Q Total	2nd Half 2024 3rd Q 4th Q Total	Preliminary 2025 Tax 1st Q 2nd Q Total
89 17 176500	50X100 1S-CB .1148	4B	GIAMO, MICHAEL 177 W LINDSLEY RD CEDAR GROVE, NJ 11 UNION ST	07009	175000 150000 325000	1089400	1089400 00 1089400	266175 266175 532350	279500 277550 557050	272350 272350 544700
89 21.01 176600	IRR 24.02 .0000	4A	BANCA, MICHAEL S & RICHARD J ETAL P.O. BOX 774 FRANKLIN LAKES, NJ 13 RENNIE PL	07417	272500 347900 620400	2079581	2079581 00 2079581	508108 508107 1016215	533544 529822 1063366	519896 519895 1039791
89 22.01 176700	75X255 2S-CB .4390	4B	BANCA, MICHAEL S & RICHARD J ETAL P.O. BOX 774 FRANKLIN LAKES, NJ 10-14 UNION ST	07417	316300 350000 666300	2233438	2233438 00 2233438	545700 545700 1091400	573018 569020 1142038	558360 558359 1116719
89 23.02 176800	75X255 1S-CB .4390	4B	UNION STREET LODI NJ PROPERTIES LLC 23 MAIN AVENUE WALLINGTON, NJ 25 UNION ST	07057	237200 437800 675000	2262600	2262600 00 2262600	552825 552825 1105650	580500 576450 1156950	565650 565650 1131300
89 26 177100	50X154 1.5S-F .1768	2	17 MASSEY STREET LLC PO BOX 2208 SOUTH HACKENSACK, NJ 17 MASSEY ST	07606	145800 174100 319900	1072305	1072305 00 1072305	261998 261998 523996	275114 273195 548309	268077 268076 536153
89 27 177200	50X161 1.5S-F .1848	2	LOPEZ, CARLOS & JIOMY 19 MASSEY ST LODI, NJ 19 MASSEY ST	07644	147900 192100 340000	1139680	1139680 00 1139680	278460 278460 556920	292400 290360 582760	284920 284920 569840
89 28 177300	50X165 1.5S-F-1UG .1894	2	LA ROCCO, DORIS (W) 21 MASSEY ST LODI, NJ 21 MASSEY ST	07644	149900 204000 353900	1186273 W1	1186273 -25000 1161273	283594 283594 567188	298104 295981 594085	290319 290318 580637
89 29 177400	59X172 1.5S-F .2330	2	DE GRASSA, YUDELKA MARTE 23 MASSEY ST LODI, NJ 23 MASSEY ST	07644	154800 258900 413700	1386722	1386722 00 1386722	338821 338820 677641	355782 353299 709081	346681 346680 693361
89 30 177500	50X170 1.5S-F .1951	2	PIDRV-USHPA, SILVIA K 25 MASSEY ST LODI, NJ 25 MASSEY ST	07644	149700 180200 329900	1105825	1105825 00 1105825	270188 270188 540376	283714 281735 565449	276457 276456 552913
89 31 177600	.21 AC 1.5S-F-1UG .2100	2	HAJZERI, ISMAIL & NATASHA 57 LIBERTY STREET LODI, NJ 27 MASSEY ST	07644	170100 231200 401300	1345158	1345158 00 1345158	328665 328665 657330	345118 342710 687828	336290 336289 672579
89 33 177800	50X110 2S-F-1UG .1263	2	MYRTO, HETEM & MINUSHE 31 MASSEY ST LODI, NJ 31 MASSEY ST	07644	132400 267600 400000	1340800	1340800 00 1340800	327600 327600 655200	344000 341600 685600	335200 335200 670400
89 34 177900	47X110 2S-F .1187	2	PIEDRA, MICHELA & ALVARADO, EDGAR 35 MASSEY ST LODI, NJ 35 MASSEY ST	07644	145000 205000 350000	1173200	1173200 00 1173200	286650 286650 573300	301000 298900 599900	293300 293300 586600
89 35 178000	.11AC 2S-B .1100	4A	CHURCH STREET PRPTY MANAGEMENT LLC 100 CHURCH ST LODI, NJ 100 CHURCH ST	07644	158500 226100 384600	1289179	1289179 00 1289179	314988 314987 629975	330756 328448 659204	322295 322295 644590
89 36 178100	55X86 2S-F .1086	2	PIEDRA, LUIS E & ISAURA G 92 CHURCH ST LODI, NJ 92 CHURCH ST	07644	142300 282700 425000	1424600	1424600 00 1424600	348075 348075 696150	365500 362950 728450	356150 356150 712300

Block No. Lot No. Qualification Account No.	Land Dimensions Building Description Additional Lots Acreage	Prop. Class	Owner's Name Address City State Property Location	Billing Code Zip Code	Land Improvement Exemption Net Total	2024 Property Tax Special Dist	2024 Total Tax Deduction Net Tax	Amt.Billed 2024 1st Q 2nd Q Total	2nd Half 2024 3rd Q 4th Q Total	Preliminary 2025 Tax 1st Q 2nd Q Total
89 37 178200	1.61AC 2S-B 1.6100	15C	PUBLIC HOUSING AUTHORITY LAWRENCE & BROOKSIDE AVE LODI, NJ 15 MASSEY ST	07644	*EXEMPT*	00	00 00 00	00 00 00	00 00 00	00 00 00
89 38 178300	.815AC 2S-B .8150	15C	PUBLIC HOUSING AUTHORITY LAWRENCE & BROOKSIDE AVE LODI, NJ RENNIE PL	07644	*EXEMPT*	00	00 00 00	00 00 00	00 00 00	00 00 00
89 39.01 177000	2.51 AC 2.5100	4A	LODI RAILROAD PLZ LLC 75 LIVINGSTON AVE STE 1 ROSELAND, NJ 150 MAIN ST	07068	1218200 1886000 3104200	10405278	10405278 00	2542340 2542340	2669612 2650986	2601320 2601319
89 39.02 177000	0.96 AC BANK .9600	4A	LODI RAILROAD PLZ LLC 75 LIVINGSTON AVE STE 1 ROSELAND, NJ 150 MAIN ST	07068	542500 605200 1147700	3847090	3847090 00	939967 939966	987022 980135	961773 961772
89.01 10 178400	50X100 1.5S-F .1148	2	SPAGNUOLO, ROSANNE (ETAL) 8 ST. JOSEPH BOULEVARD LODI, NJ 8 SAINT JOSEPH BLVD	07644	160000 169100 329100	1103143	1103143 00	269533 269533	283026 281051	275786 275786
89.01 11 178500	50X103 1.5S-F .1182	2	COLANGELO, JOSEPH C 22 MASSEY ST. LODI, NJ 22 MASSEY ST	07644 00660	145000 226200 371200	1244262	1244262 00	304013 304013	319232 317004	311066 311065
89.01 12 178600	50X108 1.5S-F .1240	2	CANGIALOSI, CHARLES & CARMELA 20 MASSEY ST LODI, NJ 20 MASSEY ST	07644	146800 206500 353300	1184262	1184262 00	289353 289353	303838 301718	296066 296065
89.01 13 178700	50X164 2S-F .1882	2	CANDELA, MADDALENA 18 MASSEY ST LODI, NJ 18 MASSEY ST	07644	161200 232700 393900	1320353	1320353 00	322604 322604	338754 336391	330089 330088
89.01 14 178800	50X170 1.5S-F .1951	2	SOUSA, MANUEL C & MARIA H 16 MASSEY ST LODI, NJ 16 MASSEY ST	07644	164600 234400 399000	1337448	1337448 00	326781 326781	343140 340746	334362 334362
89.01 15 178900	50X175 1.5S-F .2009	2	ALVAREZ, ERIKA 14 MASSEY STREET LODI, NJ 14 MASSEY ST	07644	167700 102300 270000	905040	905040 00	221130 221130	232200 230580	226260 226260
89.01 16 179000	.218AC 1.5S-F .2180	2	JORGE ZAMORA & CLAUDIA P. ZAMORA 12 MASSEY ST. APT. 1 LODI, NEW JERSEY 12 MASSEY ST	07644	172300 210300 382600	1282475	1282475 00	313350 313349	329036 326740	320619 320619
89.01 17.01 179100	71X78 2S-B .1271	2	VILORIA, EDERMIRO 126 PARK ST RIDGEFIELD PARK, NJ 75 UNION ST	07660 00660	133100 204300 337400	1130965	1130965 00	276331 276330	290164 288140	282742 282741
89.01 17.02 179200	76X73 1.5S-F .1274	2	TORRES-ORNELAS, JONATHAN ETAL 10 MASSEY ST LODI, NJ 10 MASSEY ST	07644	147800 155200 303000	1015656	1015656 00	248157 248157	260580 258762	253914 253914
89.01 18.02 179300	28X160 .1028	2	81-91 UNION STREET LLC 120 SYLVAN AVE #205 ENGLEWOOD CLIFFS, NJ 81 UNION ST	07632	130000 0 130000	435760	435760 00	106470 106470	111800 111020	108940 108940

7521400

25211732

00

00

25211732

12320055

12891677

12605868

Block No. Lot No. Qualification Account No.	Land Dimensions Building Description Additional Lots Acreage	Prop. Class	Owner's Name Address City State Property Location	Billing Code Zip Code	Land Improvement Exemption Net Total	2024 Property Tax Special Dist	2024 Total Tax Deduction Net Tax	Amt.Billed 2024 1st Q 2nd Q Total	2nd Half 2024 3rd Q 4th Q Total	Preliminary 2025 Tax 1st Q 2nd Q Total
89.01 19 179400	.72 AC 2S-F .7200	4A	81-91 UNION STREET LLC 120 SYLVAN AVE. STE. 205 ENGLEWOOD CLIFFS, NJ 91 UNION ST	07632	752300 387700 1140000	3821280	3821280 00 3821280	933660 933660 1867320	980400 973560 1953960	955320 955320 1910640
89.01 21.03 179500	.61AC 2S-B-C .6100	4C	KOVAL, HOWARD F & ELLEN B 217 BEARWOODS RD PARK RIDGE, NJ 12 SAINT JOSEPH BLVD	07656	523600 1166400 1690000	5664880	5664880 00 5664880	1384110 1384110 2768220	1453400 1443260 2896660	1416220 1416220 2832440
89.01 23 179600	55X150 1S-CB .1894	4A	DEGEORGE, FRANK 103 UNION ST LODI, NJ 103 UNION ST	07644	290000 391600 681600	2284723	2284723 00 2284723	558231 558230 1116461	586176 582086 1168262	571181 571181 1142362
89.01 25 179700	51X150 2S-B .1756	4C	BIGDELLE, ALAN R & CLAUDIA 16 HOLLOW BROOK RD CALIFON, NJ 107 UNION ST	07830	179100 350000 529100	1773543	1773543 00 1773543	433333 433333 866666	455026 451851 906877	443386 443386 886772
90 1 180000	.245 AC 2S-F-2UG .2450	2	ZAMBRANO, CARMEN M 12 CHURCH ST LODI, NJ 12 CHURCH ST	07644	206400 167500 373900	1253313	1253313 00 1253313	306224 306224 612448	321554 319311 640865	313329 313328 626657
90 4 180100	25X96 0.0551	4C	CEMELLI, NICOLE 184 MAIN ST. LODI, NJ MAIN ST	07644	65000 0 65000	217880	217880 00 217880	53235 53235 106470	55900 55510 111410	54470 54470 108940
90 5 180200	48X148 1S-CB .1631	15C	NJ DEPT. OF TRANSPORTATION 1035 PARKWAY AVE TRENTON, NJ 178 MAIN ST-DRAINAGE	08625	*EXEMPT*	00	00 00 00	00 00 00	00 00 00	00 00 00
90 6 180300	40X138 2S-F .1267	2	TRIFONOPOULOS, GEORGE 20 CHURCH ST LODI, NJ 20 CHURCH ST	07644	163800 183300 347100	1163479	1163479 00 1163479	284275 284275 568550	298506 296423 594929	290870 290870 581740
90 7 180400	40X137 2S-F .1258	2	GILLEN, JUSTIN 22 CHURCH ST LODI, NJ 22 CHURCH ST	07644 00660	163500 251900 415400	1392421	1392421 00 1392421	340213 340212 680425	357244 354752 711996	348106 348105 696211
90 8 180500	51X229 2S-F .2681	2	REYES MONTES, ALVIS A 24 CHURCH STREET LODI, NJ 24 CHURCH ST	07644 00660	206900 203900 410800	1377002	1377002 00 1377002	336446 336445 672891	353288 350823 704111	344251 344250 688501
90 9 C0001	.0000	2	DORJEE, THINLEY & LHADEN, GAKI 28 CHURCH STREET #1 LODI, NJ 28 CHURCH ST UNIT 1	07644	100000 187000 287000	962024	962024 00 962024	235053 235053 470106	246820 245098 491918	240506 240506 481012
90 9 C0002	.0000	2	LIU, LI 57 LOCUST ST JERSEY CITY, NJ 28 CHURCH ST UNIT 2	07305	100000 179000 279000	935208	935208 00 935208	228501 228501 457002	239940 238266 478206	233802 233802 467604
90 9 C0003	.0000	2	SUTER, JANICE (LIBERTI) 28 CHURCH ST #3 LODI, NJ 28 CHURCH ST UNIT 3	07644	100000 179000 279000	935208	935208 00 935208	228501 228501 457002	239940 238266 478206	233802 233802 467604
90 9 C0004	.0000	2	CLEVELAND, FREDERICK 28 CHURCH ST UNIT NO 4 LODI, NJ 28 CHURCH ST UNIT 4	07644 00660	100000 179000 279000	935208	935208 00 935208	228501 228501 457002	239940 238266 478206	233802 233802 467604

6776900

22716169

00

00

22716169

11100563

11615606

11358087

Block No. Lot No. Qualification Account No.	Land Dimensions Building Description Additional Lots Acreage	Prop. Class	Owner's Name Address City State Property Location	Billing Code Zip Code	Land Improvement Exemption Net Total	2024 Property Tax Special Dist	2024 Total Tax Deduction Net Tax	Amt.Billed 2024 1st Q 2nd Q Total	2nd Half 2024 3rd Q 4th Q Total	Preliminary 2025 Tax 1st Q 2nd Q Total
90 9 C0005	.0000	2	BALADANIYA, RAMESHKUMAR 28 CHURCH ST #5 LODI, NJ 28 CHURCH ST UNIT 5	07644	100000 187000 287000	962024	962024 00	235053 235053 470106	246820 245098 491918	240506 240506 481012
90 9 C0006	.0000	2	SOLANKI, PRITI 28 CHURCH STREET #6 LODI, NJ 28 CHURCH ST UNIT 6	07644	100000 200000 300000	1005600	1005600 00	245700 245700 491400	258000 256200 514200	251400 251400 502800
90 10 180700	.135 AC 2S-F-1UG .1350	2	NEUENSCHWANDER, ROBERT ETALS 32 CHURCH ST LODI, NJ 32 CHURCH ST	07644	166200 145600 311800	1045154	1045154 00	255365 255364 510729	268148 266277 534425	261289 261288 522577
90 11 180800	.12 AC 2S-B .1200	2	EGUSQUIZA, DIANA 12 NO 9TH ST. HAWTHORNE, NJ 34 CHURCH ST	07506	161600 243600 405200	1358230	1358230 00	331859 331859 663718	348472 346040 694512	339558 339557 679115
90 11.01 180900	25X222 2S-F .1274	2	BURNS (ETALS), THOMAS E 38 CHURCH ST LODI, NJ 38 CHURCH ST	00378 07644	163900 263200 427100	1431639	1431639 00	349795 349795 699590	367306 364743 732049	357910 357910 715820
90 12 181000	50X220 2S-F-1UG .2525	2	DEUTSCHE BK NA TRUST CO TRUSTEE 6200 S QUEBEC ST STE 300 GREENWOOD VILLAGE, CO 40 CHURCH ST	80112	202000 151700 353700	1185602	1185602 00	289681 289680 579361	304182 302059 606241	296401 296400 592801
90 13 181100	50X217 1.5S-F-2UG .2491	2	44 CHURCH STREET 2015 LLC 416 EAST CENTRAL BLVD PALISADE PARK, NJ 44 CHURCH ST	07650	202200 119400 321600	1078003	1078003 00	263391 263390 526781	276576 274646 551222	269501 269501 539002
90 14 181200	50X217 2S-F .2491	2	WESCH, GRACE (W) 46 CHURCH ST LODI, NJ 46 CHURCH ST	07644	189300 159400 348700	1168842 W1	1168842 -25000	279336 279335 558671	293632 291539 585171	285961 285960 571921
90 15 181300	49X217 .2441	2	CERQUEIRA, CONSTANTINO P ETAL 52 CHURCH ST LODI, NJ 52 CHURCH ST	07644	199900 351100 551000	1846952	1846952 00	451269 451269 902538	473860 470554 944414	461738 461738 923476
90 16 181400	50X250 1.5S-F .2870	2	RENE, WALNA & DENISE 56 CHURCH ST LODI, NJ 56 CHURCH ST	00660 07644	206300 216900 423200	1418566	1418566 00	346601 346601 693202	363952 361412 725364	354642 354641 709283
90 17 181500	.24 AC 1S-F .2400	2	SAVERIO, ANTONIA, & MINA LOIACONO 60 CHURCH ST LODI, NJ 60 CHURCH ST	07644	198200 197400 395600	1326051	1326051 00	323997 323996 647993	340216 337842 678058	331513 331513 663026
90 18 181600	.17 AC 2S-F-1UG .1700	2	MONAHAN, GARY & BRUCE 66 CHURCH ST LODI, NJ 66 CHURCH ST	00660 07644	176800 190400 367200	1230854	1230854 00	300737 300737 601474	315792 313588 629380	307714 307713 615427
90 28 182000	.0000	4A	NICOLE CEMELLI 184-186 MAIN ST LODI, NJ 186 MAIN ST	07644	60000 0 60000	201120	201120 00	49140 49140 98280	51600 51240 102840	50280 50280 100560
90 29 182100	.0000	4C	CEMELLI, NICOLE 184 MAIN STREET LODI, NJ 184 MAIN ST	07644	149100 600000 749100	2510983	2510983 00	613513 613513 1227026	644226 639731 1283957	627746 627746 1255492

5301200

17769620

00

25000

17744620

8670869

9073751

8872312

Block No. Lot No. Qualification Account No.	Land Dimensions Building Description Additional Lots Acreage	Prop. Class	Owner's Name Address City State Property Location	Billing Code Zip Code	Land Improvement Exemption Net Total	2024 Property Tax Special Dist	2024 Total Tax Deduction Net Tax	Amt.Billed 2024 1st Q 2nd Q Total	2nd Half 2024 3rd Q 4th Q Total	Preliminary 2025 Tax 1st Q 2nd Q Total
90 31 182200	26X164 2S-F .0979	15C	NJ DEPT. OF TRANSPORTATION 1035 PARKWAY AVE TRENTON, NJ 182 MAIN ST- DRAINAGE	08625	*EXEMPT*	00	00 00 00	00 00 00	00 00 00	00 00 00
91 1.01 182400	.088 AC 2S-B .0880	2	PAZ, WILMA 31 HUNTER ST LODI, NJ 31 HUNTER ST	00597 07644	123000 162100 285100	955655	955655 00 955655	233497 233497 466994	245186 243475 488661	238914 238914 477828
91 1.02 182500	.092 AC 1S-B .0920	2	LE, TRACILLIA 29 SUMMER ST LODI, NJ 29 SUMMER ST	07644	137700 168100 305800	1025042	1025042 00 1025042	250451 250450 500901	262988 261153 524141	256261 256260 512521
91 3 182600	50X138 2S-F .1584	2	MUTO, MARY ANN 35 HUNTER ST LODI, NJ 35 HUNTER ST	07644	173500 135300 308800	1035098	1035098 00 1035098	252908 252907 505815	265568 263715 529283	258775 258774 517549
91 5 182700	37X137 2S-F .1164	2	RAMADANI, ELISABETA & KRISTI 37 HUNTER ST LODI, NJ 37 HUNTER ST	07644	161100 188900 350000	1173200	1173200 00 1173200	286650 286650 573300	301000 298900 599900	293300 293300 586600
91 7 182800	37X137 2S-F-2UG .1164	2	NUNEZ, LEOPOLDO & VANESSA M&T BANK PO BOX 1288 BUFFALO, NY 43 HUNTER ST	14240	161000 136800 297800	998226	998226 00 998226	243899 243898 487797	256108 254321 510429	249557 249556 499113
91 8 182900	37X136 2S-F-2UG .1155	2	ACQUAFREDDA, MELISSA 45 HUNTER ST LODI, NJ 45 HUNTER ST	00672 07644	160700 141300 302000	1012304	1012304 00 1012304	247338 247338 494676	259720 257908 517628	253076 253076 506152
91 10 183000	35X135 2S-F .1085	2	ACERO, DIEGO & EVELYN X 49 HUNTER ST LODI, NJ 49 HUNTER ST	00660 07644	158200 167300 325500	1091076	1091076 00 1091076	266585 266584 533169	279930 277977 557907	272769 272769 545538
91 11 183100	33X134 2S-F .1015	2	DILONE, SOBEYA 51 HUNTER ST LODI, NJ 51 HUNTER ST	07644	156100 150800 306900	1028729	1028729 00 1028729	251351 251351 502702	263934 262093 526027	257183 257182 514365
91 12 183200	36X134 2S-F .1107	2	SAINT-HILAIRE, FERNANDO & JAQUEZ, MAYRA 55 HUNTER ST LODI, NJ 55 HUNTER ST	00660 07644	159300 218800 378100	1267391	1267391 00 1267391	309664 309664 619328	325166 322897 648063	316848 316848 633696
91 14 183300	33X133 G2 .1008	2	TORMEN, JOSEPH A 57 HUNTER ST LODI, NJ 57 HUNTER ST	07644	155900 105700 261600	876883	876883 00 876883	214251 214250 428501	224976 223406 448382	219221 219221 438442
91 15 183400	67X100 2S-F .1538	2	RAMIREZ, BARAQUIEL 118 PROSPECT ST LODI, NJ 118 PROSPECT ST	00672 07644	172000 148800 320800	1075322	1075322 00 1075322	262736 262735 525471	275888 273963 549851	268831 268830 537661
91 17 183500	32X100 2S-F-2UG .0735	2	WALLACE, KELVIN & MARGARET AYALA- 110 PROSPECT ST LODI, NJ 110 PROSPECT ST	07644	147400 143400 290800	974762	974762 00 974762	238166 238165 476331	250088 248343 498431	243691 243690 487381
91 18 183600	34X100 2S-F-1UG .0781	2	DE LA CRUZ, FIORI M 108 PROSPECT ST LODI, NJ 108 PROSPECT ST	07644	148200 178100 326300	1093758	1093758 00 1093758	267240 267240 534480	280618 278660 559278	273440 273439 546879

4059500

13607446

00

00

13607446

6649465

6957981

6803725

Block No. Lot No. Qualification Account No.	Land Dimensions Building Description Additional Lots Acreage	Prop. Class	Owner's Name Address City State Property Location	Billing Code Zip Code	Land Improvement Exemption Net Total	2024 Property Tax Special Dist	2024 Total Tax Deduction Net Tax	Amt.Billed 2024 1st Q 2nd Q Total	2nd Half 2024 3rd Q 4th Q Total	Preliminary 2025 Tax 1st Q 2nd Q Total
91 19 183700	36X88 2S-F-2UG .0727	2	PINOS-TENEZACA, CRISTIAN 106 PROSPECT ST LODI, NJ 106 PROSPECT ST	07644	147500 123600 271100	908727	908727 00 908727	222031 222031 444062	233146 231519 464665	227182 227182 454364
91 20 183800	66X88 2S-F-2UG .1333	2	LATONA, GIACOMO JR. & MARGARET 100 PROSPECT ST LODI, NJ 100 PROSPECT ST	00660 07644	165700 180200 345900	1159457	1159457 00 1159457	283292 283292 566584	297474 295399 592873	289865 289864 579729
91 21	50X88 2S-F-1UG .1010	2	WILLIAMS, ALICIA D 23 FOREST PL ROCHELLE PK, NJ 96 PROSPECT ST	07662	155800 142500 298300	999902	999902 00 999902	244308 244308 488616	256538 254748 511286	249976 249975 499951
91 22.01 184000	38X161 2S-B .1404	2	FERNANDEZ, RODRIGO J 56 AUTUMN ST LODI, NJ 56 AUTUMN ST	00660 07644	171500 163000 334500	1121244	1121244 00 1121244	273956 273955 547911	287670 285663 573333	280311 280311 560622
91 23 184100	50X160 2S-B .1837	2	BANGURA, FATMATA 54 AUTUMN STREET LODI, NJ 54 AUTUMN ST	07644	181400 221100 402500	1349180	1349180 00 1349180	329648 329647 659295	346150 343735 689885	337295 337295 674590
91 25 184200	25X160 1S-B .0918	4B	18 BEECH STREET LLC 29 WARREN ST LODI, NJ 50 AUTUMN ST	07644	153000 97000 250000	838000	838000 00 838000	204750 204750 409500	215000 213500 428500	209500 209500 419000
91 26 184300	50X159 2S-B-1UG .1825	2	BECKER, BRIAN 46 AUTUMN ST LODI, NJ 46 AUTUMN ST	02994 07644	180700 66300 247000	827944	827944 00 827944	202293 202293 404586	212420 210938 423358	206986 206986 413972
91 28 184400	25X158 2S-B .0907	2	BECKER, BRIAN 55 HOME PL LODI, NJ 44 AUTUMN ST	07644	152600 132400 285000	955320	955320 00 955320	233415 233415 466830	245100 243390 488490	238830 238830 477660
91 29 184500	25X158 2S-F-2UG .0907	2	RODRIGUEZ, CLEVER 42 AUTUMN AUTUMN STREET LODI, NJ 42 AUTUMN ST	07644	152600 146100 298700	1001242	1001242 00 1001242	244636 244635 489271	256882 255089 511971	250311 250310 500621
91 30 184600	25X157 2S-F-2UG .0901	2	NEBLETT, CARLOS & NAISHA 40 AUTUMN ST LODI, NJ 40 AUTUMN ST	07644	152500 28100 180600	605371	605371 00 605371	147912 147911 295823	155316 154232 309548	151343 151343 302686
91 31 184700	25X157 2S-F .0901	2	SANCHEZ, JONATHAN 38 AUTUMN ST LODI, NJ 38 AUTUMN ST	07644	152300 161700 314000	1052528	1052528 00 1052528	257166 257166 514332	270040 268156 538196	263132 263132 526264
91 33.01 C000A	LEZAK BLAKE 27 SUMMER ST UNIT A LODI, NJ 27 SUMMER ST UNIT A .0000	2		07644	80000 225100 305100	1022695	1022695 00 1022695	249877 249877 499754	262386 260555 522941	255674 255674 511348
91 33.01 C000B	DEJESUS, EVELYN 27 SUMMER ST UNIT B LODI, NJ 27 SUMMER ST UNIT B .0000	2		07644	80000 225100 305100	1022695	1022695 00 1022695	249877 249877 499754	262386 260555 522941	255674 255674 511348
91 33.02 184900	30X100 2S-B .0689	2	GARCIA, RAUL & VICTOR S TORRES 23 SUMMER ST LODI, NJ 23 SUMMER ST	07644	118300 157200 275500	923476	923476 00 923476	225635 225634 451269	236930 235277 472207	230869 230869 461738

Block No. Lot No. Qualification Account No.	Land Dimensions Building Description Additional Lots Acreage	Prop. Class	Owner's Name Address City State Property Location	Billing Code Zip Code	Land Improvement Exemption Net Total	2024 Property Tax Special Dist	2024 Total Tax Deduction Net Tax	Amt.Billed 2024 1st Q 2nd Q Total	2nd Half 2024 3rd Q 4th Q Total	Preliminary 2025 Tax 1st Q 2nd Q Total
91 35 185000	25X100 2S-B .0574	2	SEIF, HANY N 21 SUMMER ST #4 LODI, NJ 21 SUMMER ST	07644	115400 136100 251500	843028	843028 00 843028	205979 205978 411957	216290 214781 431071	210757 210757 421514
91 36 185100	25X100 2S-F .0574	2	19 SUMMER STREET IN LODI INC 34 IRVING LANE NEW HYDE PARK, NY 19 SUMMER ST	11040	115300 111700 227000	760904	760904 00 760904	185913 185913 371826	195220 193858 389078	190226 190226 380452
91 37.01 185200	25X100 2S-B .0574	4A	17 SB LLC 827 PLEASANTVIEW TERR RIDGEFIELD, NJ 17 SUMMER ST	07657	142700 249600 392300	1314990	1314990 00 1314990	321294 321294 642588	337378 335024 672402	328748 328747 657495
91 38 185300	10X88 VACANT LAND .0202	15C	BOROUGH OF LODI ONE MEMORIAL DRIVE LODI, NJ PROSPECT ST	07644	*EXEMPT*	00	00 00 00	00 00 00	00 00 00	00 00 00
92 1 185400	.29 AC 1S-B-3UG .2900	15D	ST JOSEPH CHURCH 40 SPRING ST LODI, NJ 40 SPRING ST-RECTORY	07644	*EXEMPT*	00	00 00 00	00 00 00	00 00 00	00 00 00
92 3 185500	50X100 .1148	15D	ST. JOSEPH CHURCH 40 SPRING ST LODI, NJ SUMMER ST	07644	*EXEMPT*	00	00 00 00	00 00 00	00 00 00	00 00 00
92 8 185600	50X200 2S-B .2296	15B	ST JOSEPH CHURCH 40 SPRING ST LODI, NJ 46 SPRING ST-SCHOOL	07644	*EXEMPT*	00	00 00 00	00 00 00	00 00 00	00 00 00
92 10.01 185700	25X100 3S-B .0574	4C	SPRING 52 LLC 11 ALGER ST HASBROUCK HEIGHTS, NJ 52 SPRING ST	07604	142500 282500 425000	1424600	1424600 00 1424600	348075 348075 696150	365500 362950 728450	356150 356150 712300
92 11.01 185800	25X100 2S-F .0574	2	ASTORINA, LAURA TRSTE 54 SPRING ST LODI, NJ 54 SPRING ST	07644	128300 158900 287200	962694	962694 00 962694	235217 235217 470434	246992 245268 492260	240674 240673 481347
92 12 185900	29X100 2S-F .0666	2	GIRGIS, JAKLIN 56 SPRING ST LODI, NJ 56 SPRING ST	07644	130800 144400 275200	922470	922470 00 922470	225389 225389 450778	236672 235020 471692	230618 230617 461235
92 14 186000	54X100 2S-F .1240	2	ARIAS, OLIVER GEMOSEN 60 SPRING ST LODI, NJ 60 SPRING ST	07644	163600 180800 344400	1154429	1154429 00 1154429	282064 282063 564127	296184 294118 590302	288608 288607 577215
92 15 186200	37X100 2S-B .0849	2	FANIK, HAZIM 347 ALBANY ST SADDLE BROOK, NJ 53 AUTUMN ST	07663	150400 145600 296000	992192	992192 00 992192	242424 242424 484848	254560 252784 507344	248048 248048 496096
92 16 186200	45X100 1.5S-F .1033	2	MONTANEZ, MARITZA 51 AUTUMN ST LODI, NJ 51 AUTUMN ST	07643 01516	156500 158500 315000	1055880	1055880 00 1055880	257985 257985 515970	270900 269010 539910	263970 263970 527940
92 18 186300	55X100 2S-F-G2 .1263	2	SZMACINSKI, MAREK (ETAL) 49 AUTUMN STREET LODI, NJ 49 AUTUMN ST	07644 00660	163500 154800 318300	1066942	1066942 00 1066942	260688 260688 521376	273738 271828 545566	266736 266735 533471

3131900

10498129

00

00

10498129

5130054

5368075

5249065

Block No. Lot No. Qualification Account No.	Land Dimensions Building Description Additional Lots Acreage	Prop. Class	Owner's Name Address City State Property Location	Billing Code Zip Code	Land Improvement Exemption Net Total	2024 Property Tax Special Dist	2024 Total Tax Deduction Net Tax	Amt.Billed 2024 1st Q 2nd Q Total	2nd Half 2024 3rd Q 4th Q Total	Preliminary 2025 Tax 1st Q 2nd Q Total
92 22 186400	25X100 1S-F .0574	15D	ST JOSEPH R C CHURCH 40 SPRING ST LODI, NJ 41 AUTUMN ST-YOUTH CNT	07644	*EXEMPT*	00	00 00 00	00 00 00	00 00 00	00 00 00
92 23 186500	25X100 1S-B .0574	15D	ST JOSEPH CHURCH 40 SPRING ST LODI, NJ 39 AUTUMN ST-ADMIN OFFICE	07644	*EXEMPT*	00	00 00 00	00 00 00	00 00 00	00 00 00
92 24 186600	25X100 2S-S .0574	2	SOARES, SILVERIO & PERFEITA 77 PROSPECT ST LODI, NJ 37 AUTUMN ST	07644	128300 126700 255000	854760	854760 00 854760	208845 208845 417690	219300 217770 437070	213690 213690 427380
92 25 186700	25X100 2S-S .0574	2	GALDO, DANIEL 9 SUMMER ST LODI, NJ 9 SUMMER ST	00672 07644	115400 90400 205800	689842	689842 00 689842	168551 168550 337101	176988 175753 352741	172461 172460 344921
92 26 186800	25X100 2S-F .0574	2	MANOLAKAKIS, MIKE 11 SUMMER ST LODI, NJ 11 SUMMER ST	07644	115400 153700 269100	902023	902023 00 902023	220393 220393 440786	231426 229811 461237	225506 225506 451012
92 27 186900	25X100 2S-F .0574	2	RAVENDA, MICHAEL & SHARON 228 PATERSON AVE LODI, NJ 13 SUMMER ST	07644	115400 127100 242500	812860	812860 00 812860	198608 198607 397215	208550 207095 415645	203215 203215 406430
92 28 187000	25X100 2S-B-2UG .0574	4B	27 AB LLC 827 PLEASANTVIEW TERR RIDGEFIELD, NJ 27-35 AUTUMN ST	07657	142500 258600 401100	1344487	1344487 00 1344487	328501 328501 657002	344946 342539 687485	336122 336122 672244
92 29 187100	50X88 2S-F-1UG .1010	2	MOHAMED, REDA & ORAYKAT, SAHAR 92 PROSPECT ST LODI, NJ 92 PROSPECT ST	07644	155800 106100 261900	877889	877889 00 877889	214496 214496 428992	225234 223663 448897	219473 219472 438945
92 30 187200	50X88 2S-F-1UG .1010	2	ALMACHE, BIBIANA 86 PROSPECT ST LODI, NJ 86 PROSPECT ST	07644	140200 201300 341500	1144708	1144708 00 1144708	279689 279688 559377	293690 291641 585331	286177 286177 572354
92 31 187300	58.5X88 2S-B-1UG .1182	2	ANDREWS, KEINO 82 PROSPECT ST LODI, NJ 82 PROSPECT ST	07644	161100 247100 408200	1368286	1368286 00 1368286	334316 334316 668632	351052 348602 699654	342072 342071 684143
92 32 187400	41.5X88 2S-S .0838	2	ARVELO, ANGELA (SILVERIO) 78 PROSPECT STREET LODI, NJ 78 PROSPECT ST	07644	135500 198900 334400	1120909	1120909 00 1120909	273874 273873 547747	287584 285578 573162	280228 280227 560455
93 1.02 187600	1.835AC 1S-CB 1.8350	15D	ST. JOSEPH R.C. CHURCH 40 SPRING ST LODI, NJ ST. JOSEPH PLAZA	07644	*EXEMPT*	00	00 00 00	00 00 00	00 00 00	00 00 00
93 13 187700	50X100 2S-B-2UG .1148	2	TUCCILLO, ANTHONY JR & LOUIS 53 SPRING ST LODI, NJ 53 SPRING ST	07644	160000 134900 294900	988505	988505 00 988505	241523 241523 483046	253614 251845 505459	247127 247126 494253
93 15 187800	25X100 2S-B .0574	2	TUCCILLO, LOUIS F 53 SPRING ST LODI, NJ 55 SPRING ST	07644	128300 125200 253500	849732	849732 00 849732	207617 207616 415233	218010 216489 434499	212433 212433 424866

3267900

10954001

00

00

10954001

5352821

5601180

5477003

Block No. Lot No. Qualification Account No.	Land Dimensions Building Description Additional Lots Acreage	Prop. Class	Owner's Name Address City State Property Location	Billing Code Zip Code	Land Improvement Exemption Net Total	2024 Property Tax Special Dist	2024 Total Tax Deduction Net Tax	Amt.Billed 2024 1st Q 2nd Q Total	2nd Half 2024 3rd Q 4th Q Total	Preliminary 2025 Tax 1st Q 2nd Q Total
93 16 187900	25X100 2S-B .0574	2	ZARIF, USAMA NOBLE FAWZY & NASHWA 43 SUMMIT AVENUE #2 RIDGEFIELD PARK, NJ 57 SPRING ST	07644	128300 144300 272600	913755	913755 00 913755	223260 223259 446519	234436 232800 467236	228439 228439 456878
93 17 188000	25X100 1S-CB .0574	2	OCWEN LOAN SERVICING LLC 3451 HAMMOND AVENUE WATERLOO, IA 59 SPRING ST	50702	114000 30400 144400	484029	484029 00 484029	118264 118263 236527	124184 123318 247502	121008 121007 242015
93 18 188100	25X100 2S-B .0574	2	MONACHAN, MATHAI 34 IRVING LANE NEW HYDE PARK, NY 61 SPRING ST	11040	128300 140400 268700	900682	900682 00 900682	220066 220065 440131	231082 229469 460551	225171 225170 450341
93 19 188200	32X100 2S-F .0735	2	DIAZ, MARCO A. & LUISA D. 63 SPRING ST LODI, NJ 63 SPRING ST	07644 00660	146800 180900 327700	1098450	1098450 00 1098450	268387 268386 536773	281822 279855 561677	274613 274612 549225
93 20 188300	50X88 2S-F-2UG .1010	2	PAPAROZZI, LAWRENCE L A 76 PROSPECT ST LODI, NJ 76 PROSPECT ST	07644	155800 124200 280000	938560	938560 00 938560	229320 229320 458640	240800 239120 479920	234640 234640 469280
93 21 188400	52X88 2S-F-2UG .1051	2	GASTELO, SOLEDAD 70 PROSPECT STREET LODI, NJ 70 PROSPECT ST	07644	156700 191400 348100	1166831	1166831 00 1166831	285094 285094 570188	299366 297277 596643	291708 291708 583416
93 36 188500	34X102 2S-F-2UG .0796	2	POPOSKI, NIKOLA & JASMINA 34 JAMES ST LODI, NJ 34 JAMES ST	07604	141600 161600 303200	1016326	1016326 00 1016326	248321 248321 496642	260752 258932 519684	254082 254081 508163
93 37 188600	25X101 2S-F .0580	2	CONROW, MARGARET 44 UNION ST, APT 16 MONTCLAIR, NJ 36 JAMES ST	07042	128400 47700 176100	590287	590287 00 590287	144226 144226 288452	151446 150389 301835	147572 147572 295144
93 38 188700	72X100 2S-F-3UG .1653	2	DODGE, JOSEPHINE 38 JAMES ST LODI, NJ 38 JAMES ST	07644	177200 176900 354100	1186943	1186943 00 1186943	290008 290008 580016	304526 302401 606927	296736 296736 593472
93 39.02 188800	39X199 2S-F .1782	2	PELLUMBI, AIDA & HAMIT 46 JAMES STREET LODI, NJ 46 JAMES ST	07644	152300 143500 295800	991522	991522 00 991522	242261 242260 484521	254388 252613 507001	247881 247880 495761
93 39.03 188900	36X100 2S-F-1UG .0826	2	SANTANA, JOSEPH & JOAN 48 JAMES ST LODI, NJ 48 JAMES ST	07644	150200 172600 322800	1082026	1082026 00 1082026	264374 264373 528747	277608 275671 553279	270507 270506 541013
94 1 189000	25X100 2S-F-2UG .0574	2	GRATERAUX, ROSEANNE 35 EAST PL LODI, NJ 35 EAST PL	07644	115400 165100 280500	940236	940236 00 940236	229730 229729 459459	241230 239547 480777	235059 235059 470118
94 2 189100	25X100 2S-F .0574	2	GUAMAN, ENRIQUE X & CALUGAY, MARVINIA R 37 EAST PL LODI, NJ 37 EAST PL	07644	115400 147600 263000	881576	881576 00 881576	215397 215397 430794	226180 224602 450782	220394 220394 440788
94 3 189200	52X100 2S-B .1194	2	VILARDO, THOMAS JOSEPH 39 EAST PL LODI, NJ 39 EAST PL	07644	130600 174200 304800	1021690	1021690 00 1021690	249632 249631 499263	262128 260299 522427	255423 255422 510845

3941800

13212913

00

00

13212913

6456672

6756241

6606459

Block No. Lot No. Qualification Account No.	Land Dimensions Building Description Additional Lots Acreage	Prop. Class	Owner's Name Address City State Property Location	Billing Code Zip Code	Land Improvement Exemption Net Total	2024 Property Tax Special Dist	2024 Total Tax Deduction Net Tax	Amt.Billed 2024 1st Q 2nd Q Total	2nd Half 2024 3rd Q 4th Q Total	Preliminary 2025 Tax 1st Q 2nd Q Total
94 5 189300	25X101 1S-B .0580	2	NICHO, ADOLFO LASTER ETAL 5 JAMES ST LODI, NJ 5 JAMES ST	07644	128500 130300 258800	867498	867498 00 867498	211958 211957 423915	222568 221015 443583	216875 216874 433749
94 6 189400	25X101 2S-F .0580	2	KAV, YAKUP 173 TERRACE AVENUE LODI, NJ 11 JAMES ST	00660 07644	128500 160000 288500	967052	967052 00 967052	236282 236281 472563	248110 246379 494489	241763 241763 483526
94 7 189500	50X101 2S-F .1159	2	CIOSEK, WIESLAW & M H DANUTA 13 JAMES ST LODI, NJ 13 JAMES ST	01037 07644	160600 164300 324900	1089065	1089065 00 1089065	266093 266093 532186	279414 277465 556879	272267 272266 544533
94 9 189600	50X101 1S-B .1159	2	BLOOMER, HENRY & HELEN 7 BLANCH AVE HARRINGTON PARK, NJ 19 JAMES ST	00660 07640	160600 155600 316200	1059902	1059902 00 1059902	258968 258968 517936	271932 270034 541966	264976 264975 529951
94 11 189700	38X101 .0881	2	FERNANDEZ, AMANDA ROSE 25 JAMES ST. #2 LODI, NJ 25 JAMES ST	07644	152000 223700 375700	1259346	1259346 00 1259346	307699 307698 615397	323102 320847 643949	314837 314836 629673
94 12.01 C000A 189800	.0000	2	PRECIADO, JAVIER 31A JAMES ST LODI, NJ 31A JAMES ST	07644	90000 301400 391400	1311973	1311973 00 1311973	320557 320556 641113	336604 334256 670860	327994 327993 655987
94 12.01 C000B .0000	.0000	2	ZHU, ZHENPING 31B JAMES ST LODI, NJ 31B JAMES ST	07644	90000 277100 367100	1230519	1230519 00 1230519	300655 300655 601310	315706 313503 629209	307630 307630 615260
94 12.02 189800	73X101 .1693	2	LOPEZ, CARLOS O 35 JAMES ST LODI, NJ 35 JAMES ST	00672 07644	176600 158800 335400	1124261	1124261 00 1124261	274693 274692 549385	288444 286432 574876	281066 281065 562131
94 13 189900	74X101 2S-F-3UG .1716	2	HYSENBEGASI, ALBAN 41 JAMES ST LODI, NJ 41 JAMES ST	07644	177800 189000 366800	1229514	1229514 00 1229514	300410 300409 600819	315448 313247 628695	307379 307378 614757
94 14 190000	48X74 2S-F-1UG .0815	2	MENDES, JOHN & MANUEL & MARIA (LE) 60 PROSPECT ST LODI, NJ 60 PROSPECT ST	07644	149500 162200 311700	1044818	1044818 00 1044818	255283 255282 510565	268062 266191 534253	261205 261204 522409
94 15 190100	52X74 2S-F .0883	2	PANAGIOTOU, GEORGE 54 PROSPECT ST LODI, NJ 54 PROSPECT ST	00660 07644	151700 118700 270400	906381	906381 00 906381	221458 221457 442915	232544 230922 463466	226596 226595 453191
95 1 190200	55X100 1.5S-F-2UG .1263	2	MENDES, JOAO & SANTOS, INGRID 29 EAST PL LODI, NJ 29 EAST PL	07644	147500 89300 236800	793754	793754 00 793754	193940 193939 387879	203648 202227 405875	198439 198438 396877
95 2 190300	37X104 2S-F-2UG .0883	2	NICOLOSI, DOMINICK & MARIA 186 MARTHA AVE ELMWOOD PARK, NJ 52 WASHINGTON ST	07407	152100 123400 275500	923476	923476 00 923476	225635 225634 451269	236930 235277 472207	230869 230869 461738
95 3 190400	74X104 2S-F .1767	2	SCILLIA, LYNN 58 WASHINGTON ST LODI, NJ 58 WASHINGTON ST	00660 07644	179300 183200 362500	1215100	1215100 00 1215100	296888 296887 593775	311750 309575 621325	303775 303775 607550

4481700

15022659

00

00

15022659

7341027

7681632

7511332

Block No. Lot No. Qualification Account No.	Land Dimensions Building Description Additional Lots Acreage	Prop. Class	Owner's Name Address City State Property Location	Billing Code Zip Code	Land Improvement Exemption Net Total	2024 Property Tax Special Dist	2024 Total Tax Deduction Net Tax	Amt.Billed 2024 1st Q 2nd Q Total	2nd Half 2024 3rd Q 4th Q Total	Preliminary 2025 Tax 1st Q 2nd Q Total
95 4.01 190500	74X104 2S-S-1UG .1767	2	MAGGIORE, ANTONIO & MARIA 64 WASHINGTON ST LODI, NJ 64 WASHINGTON ST	07644	179200 355000 534200	1790638	1790638 00 1790638	437510 437510 875020	459412 456206 915618	447660 447659 895319
95 5 190600	74X104 2S-F .1767	2	LOCKER (ETAL), LAUREN 220 WHITEROCK RD.APT.2316 VERONA, NEW JERSEY 70 WASHINGTON ST	07044	179100 162200 341300	1144038	1144038 00 1144038	279525 279525 559050	293518 291470 584988	286010 286009 572019
95 6.01 190700	55X73 1S-F .0922	2	DANIEL J CODY JR IRREVOCABLE TRUST 50 PROSPECT ST LODI, NJ 50 PROSPECT ST	07644	153000 242500 395500	1325716	1325716 00 1325716	323915 323914 647829	340130 337757 677887	331429 331429 662858
95 6.02 190800	74X49 2S-F-2UG .0832	2	LUGO, KATIE 70-25 69TH PLACE GLENDALE, NY 76 WASHINGTON ST	00000	150400 167700 318100	1066271	1066271 00 1066271	260524 260524 521048	273566 271657 545223	266568 266568 533136
95 7.01 190900	26X44 2S-B .0263	2	DILLMAN, FABIO H 27 EAST PL LODI, NJ 27 EAST PL	07644	107900 125200 233100	781351	781351 00 781351	190909 190909 381818	200466 199067 399533	195338 195338 390676
95 7.02 191000	.09 AC 1S-S .0900	4A	HADERI, VULLNET 40 WOODSIDE AVE. LODI, NJ 25 EAST PL	07644	203400 80500 283900	951633	951633 00 951633	232514 232514 465028	244154 242451 486605	237909 237908 475817
95 8 191100	52X105 2S-F .1253	2	BELLINI, PETER (V) & BERNADETTE 38 WASHINGTON ST LODI, NJ 38 WASHINGTON ST	07644	163300 178700 342000	1146384	1146384 -25000 1121384	273848 273848 547696	287870 285818 573688	280346 280346 560692
95 9 191200	36X105 2S-F .0868	2	FERMIN, MABEL 42 WASHINGTON STREET LODI, NJ 42 WASHINGTON ST	07644	151700 150000 301700	1011298	1011298 00 1011298	247093 247092 494185	259462 257651 517113	252825 252824 505649
95 10 191300	36X104 2S-F-2UG .0860	2	46 WASHINGTON LLC 174 BOULEVARD HASBROUCK HEIGHTS, NJ 46 WASHINGTON ST	07604	151700 149600 301300	1009958	1009958 00 1009958	246765 246765 493530	259118 257310 516428	252490 252489 504979
95 11 191400	36X104 2S-F-1UG .0860	2	CERQUEIRA, MANUEL & CARNEIRO, MARIA 48 WASHINGTON ST LODI, NJ 48 WASHINGTON ST	07643	151700 223800 375500	1258676	1258676 00 1258676	307535 307534 615069	322930 320677 643607	314669 314669 629338
96 2 191500	50X122 2S-F-1UG .1400	2	CASTRO, MAURICIO DIAZ ETAL 16 LIBERTY LN LODI, NJ 16 LIBERTY LN	07644	150900 106400 257300	862470	862470 00 862470	210729 210729 421458	221278 219734 441012	215618 215617 431235
96 3.01 191600	.33 AC 2S-F-2UG .3300	2	48 LIBERTY STREET REALTY LLC 136 ROUTE 46 EAST LODI, NJ 48 LIBERTY ST	07644	225200 242700 467900	1568401	1568401 00 1568401	383210 383210 766420	402394 399587 801981	392101 392100 784201
96 3.02 191700	50X90 2S-F .1033	2	48 LIBERTY STREET REALTY LLC NJ 136 RT 46 E LODI, NJ 52 LIBERTY ST	07644	156500 295500 452000	1515104	1515104 00 1515104	370188 370188 740376	388720 386008 774728	378776 378776 757552
96 4 191800	52X209 2S-F .2495	2	HAJZERI, ISMAIL & NATASHA 56 LIBERTY ST LODI, NJ 56 LIBERTY ST	07644	201400 218100 419500	1406164	1406164 00 1406164	343571 343570 687141	360770 358253 719023	351541 351541 703082

5023300

16838102

00

25000

16813102

8215668

8597434

8406553

