

## NEW JERSEY PROPERTY TAX SYSTEM LEGEND

PART 1		PART 2		PART 3		
CODE	NAME OF OWNER	PRINCIPLE USE OR PURPOSE	CODE	DESCRIPTION	CODE	
01	Federal Government	01 General Government	055	Parsonage	640	Club
02	State Government	02 Military Purposes	059	Rabbi Residence	643	Club House
03	County Government	03 Education	080	Farm	646	Golf Course
04	Municipal Government	04 Health & Welfare Etal.	083	Barn	649	Drum & Bugle Corps
05	Del. Riv. & Bay Authority	05 Penal Institutions	086	Shed	652	Beach
06	Del. Riv. Basin Comm.	06 Police, Fire, Rescue	089	Tool Shed	655	Marina
07	Del. Riv. Joint Toll Bridge Comm.	07 Transportation	094	Dedicated Open Space	658	Boathouse
08	Del. Riv. Port Authority	08 Utilities	095	Vacant Land	661	Life Guard Station
09	Del. Valley Reg. Plan. Comm.	09 Conservation	097	Disabled Veteran	664	Bath House
10	N.J. Turnpike Authority	10 Religious and Charitable	098	Widow of Serviceman or Disabled Veteran	667	Boardwalk
11	Garden State Pkwy. Comm.	11 Burial Grounds	100	VFW/ A.M. Leg	670	Boardwalk, Amusement
12	Interstate Sanitation Comm.	12 Civic and other Social Activities	101	Burial Ground	673	Booth
13	Mid. Atl. State Air Poll. Ctrl Comm.	13 Redevel. And Rehabilitation	106	Cemetery	676	Refreshment Stand
14	N.Y.- N.J. Trans. Agency	14 Remediation	111	Crematory	679	Restaurant
15	Palisades Int. Park Comm.	15 Housing and Mtg Fin. Project	116	Graveyard	682	Comfort Station
16	Port Authority of N.Y.-N.J.	16 Urban Enterprize Zone	121	Mausoleum	701	Highway
17	Tri-State Comm	17 C. 441 P.L. 1991	201	Radio Station	702	Tunnel
18	S. Jersey Port Comm.	18 Railroad	204	Radar	704	Road
19	Waterfront Comm. of N.Y.	19 Recreation	207	Radio Tower	707	Parkway
20	Charitable & Non-Profit Org.	20 Medical Office/ HEZ	220	Filtering Plant	710	Thoroughfare
21	Fraternal Organizations		223	Pumping Station	713	Circle
22	Veterans Organizations		226	Reservoir	716	Island
23	Religious Organizations		229	Well	719	Jug Handle
24	Other		232	Water Supply	722	Medial Strip
25	Atlantic City Expressway		235	Water Tank	725	Overpass
26	N.J. Sports & Exposition Authority		238	Water Tower	726	Playground
27	N.J. Econ. Dev. Authority		241	Water Tower Booster Station	728	Right of Way
28	County Food Dist. Authority		244	Water Plant	730	Traffic Island
29	Urban Renewal Entity		247	Water Stand Pipe	731	Traffic Triangle
30	CRDA- Casino Redev. Authority		250	Sewage Treatment	740	Toll Booth
31	N.J. Education Facilities Authority		254	Sewage Disposal	743	Toll Plaza
32	Hackensck Mead. Comm		256	Sanitary Landfill	746	Sidewalk
33	County Improvement Authority		258	Drainage	749	Lighting Standards
34	N.J. Natural Land Tr./ Natur. Cons		270	Atomic Energy Plant	752	Service Area
35	N.J. House and Mtg. Fin. Agency		280	Oil Tank	760	Gate House
36	N.J. Transit		283	Incinerator	763	Garage
37	County Park Commission		286	Mosquito Control	766	Highway Plant
38	County Utilities Authority		289	Dog Pound	769	Inspection Station
39	County Housing Authority		301	Hospital	772	Weighing Station
40	Municipal Housing Authority		304	Clinic	780	Parking Area
41	Municipal Utilities Authority		306	Mediaci Office/ HEZ	789	Brownsfields
42	Municipal Improvement Authority		307	Health Center	790	Commerc. \ Indust. Purpose
43	Municipal Parking Authority		308	County Food Dist. Facility	795	Vehicle Terminal
44	Patco		309	Rescue Mission	801	Airport
45	S. Jersev Transportation Authority		310	Red Cross Facility	805	Air Facility
					810	Air Terminal
					815	Observation Tower
					840	Railroad
					845	Railroad Station
					850	Railroad Depot
					880	Navigation Tower
					901	Lake
					905	Pond
					906	Pool
					909	River
					913	Creek
					917	Canal
					921	Canal Feeder
					925	Canal House
					929	Tidewater Basin
					933	Water Way
					937	Watershed
					940	Vehicle Bridge
					944	Foot Bridge
					948	Bridge Steps
					949	Footpath
					950	Flood Control Dam
					960	Dock Bulkhead
					964	Dock Lock
					968	Dock Port
					980	Lockhouse
					984	Lighthouse
					988	Marine Elevator
					991	Revenue Allocation District
					992	Marine Terminal
					993	Urban Renewal Entity
					994	5 Yr. Tax Agreement
					995	Atlantic City Expressway
					996	Riparian Grant
					997	Residence
					998	Urban Renewal
					999	Public Housing

TABLE OF AGGREGATES  
OF TAXABLE AND EXEMPT PROPERTY IN THE TAXING DISTRICT OF WINFIELD PARK

FOR 2023

(1) VALUE OF LAND	2,634,000
(2) VALUE OF IMPROVEMENTS	13,932,700
(3) TOTAL VALUE LAND & IMPRVMT EXCL 2ND CLASS RR	16,566,700
(4) TAX VALUE MACH,IMPLMNT & EQUIPT OF TELEPHONE, PETROLEUM REFINERIES MISCELLANEOUS	
(5) EXEMPTIONS	
POLLUTION CONTROL (RS 54:4-3.56)	
FIRE SUPPRESSION (RS 54:4-3.13)	
FALLOUT SHELTER (RS 54:4-3.48)	
WATER/SEWAGE FAC. (RS 54:4-3.59)	
UEZ ABATEMENT (RS 54:4-3.139)	
HOME IMPROVEMENT (RS 54:4-3.72)	
MULTI FAMILY (RS 54:4-3.121)	
CL 4 ABATEMENT (RS 54:4-3.95)	
RENEWABLE ENERGY (RS 54:4-3.113)	
DWELL ABATEMENT (RS 40A:21-5)	
DWELL EXEMPTION (RS 40A:21-5)	
NEW DWL/CONV ABATE (RS 40A:21-5)	
NEW DWL/CONV EXEM (RS 40A:21-5)	
MUL DWELL EXEM (RS 40A:21-6)	
MUL DWELL ABATE (RS 40A:21-6)	
COM/IND EXEMPTION (RS 40A:21-7)	
TOTAL	
(5A) DEDUCTIONS ALLOWED (C.73,L.1976)	
NBR VETERANS	37
NBR VETERANS WIDOWS	15
TOTAL	52
NBR SENIOR CITIZENS	35
NBR DISABLED PERSONS	13
NBR SURVIVING SPOUSE	1
TOTAL	101
(6) NET VALUATION TAXABLE	16,566,700
(7) TAX RATE - GENL TAX RATE PER \$100 TAXABLE VALUE	
(8) RATIO - AVERAGE RATIO OF ASSESSED TO TRUE VALUE OF REAL PROPERTY	%
(9A) UEZ EXPIRED (-)	
(9B) TRUE VALUE CL II RR PROPERTY (+)	
(10) EQUALIZATION	
(11) NET VALUE ON WHICH COUNTY TAXES ARE APPORTIONED	
(12) APPORTIONMENT OF TAXES	
TOTAL CNTY TAX APPRT ADJUSTMENTS	
CNTY EQUAL TBL APPL (+ OR -)	
APPEALS & CORR. (+ OR -)	
NET CNTY TAX APPOR	
LESS EXCESS STATE AID	

(13) VALUATION OF EXEMPT PROPERTY	
PUBLIC SCHOOL PROP	4,468,900
OTHER SCHOOL PROP	
PUBLIC PROP	2,724,900
CHURCH & CHARITABLE PROP	
CEMETERY & GRAVEYARD	
OTHER EXEMPT PROP	
TOTAL VALUE	7,193,800

(14) MISC REVENUE FOR SUPPORT OF BUDGET	
SURPLUS REVENUE APPROPRIATED	
MISC REVENUE ANTICIPATED	
RECEIPT FROM DELINQUENT TAX & LIEN	
TOTAL MISCELLANEOUS REVENUE	

(15) APPORTIONMENT OF TAXES

ITEM	AMOUNT	RATE
NET CNTY TX LESS ST AID		
COUNTY LIBRARY TAX		
COUNTY HEALTH TAX		
COUNTY OPEN SPACE		
DISTRICT SCHOOL TAX		
CONSOLIDATED SCHOOL TAX		
REGIONAL SCHOOL TAX		
MUNICIPAL OPEN SPACE		
MUNICIPAL LIBRARY TAX		
LOCAL MUNCPL PURPOSE TAX		
TOTAL TAX LEVY		

AUTHORIZED RATE

(16) REAL PROPERTY CLASSIFICATION SUMMARY

	ITEMS	TAX VALUE
1.	VACANT LAND	1
2.	RESIDENTIAL	698
3A.	FARM (REGULAR)	
3B.	FARM (QUALIFIED)	
4A.	COMMERCIAL	1
4B.	INDUSTRIAL	1,076,600
4C.	APARTMENT	
	TOTAL CLASS 4A,4B,4C	1,076,600
	TOTAL ALL CLASSES	16,566,700

STATE OF NEW JERSEY UNION COUNTY

I (WE) \_\_\_\_\_ ASSESSOR(S) OF THE  
TAXING DISTRICT OF WINFIELD PARK DO SWEAR (OR AFFIRM)  
THAT THE FOREGOING TAX LIST AND TAX DUPLICATE CONTAIN THE  
VALUATIONS OF ALL THE PROPERTY LIABLE TO TAXATION IN THE TAXING  
DISTRICT IN WHICH I (WE) AM (ARE) TAX ASSESSOR(S), AND THAT  
SUCH PROPERTY HAS BEEN VALUED WITHOUT FAVOR OR PARTIALITY AT  
ITS TAXABLE VALUE AND I (WE) HAVE ALLOWED ONLY SUCH EXEMPTIONS  
AND DEDUCTIONS AS ARE PRESCRIBED BY LAW

I (WE) DO FURTHER SWEAR (OR AFFIRM) THAT, FOR THE TAX YEAR 2023,  
I (WE) HAVE COMPLETED AND PUT INTO OPERATION A DISTRICT-WIDE  
ADJUSTMENTS OF REAL PROPERTY TAXABLE VALUATIONS AND SUCH TAXABLE  
VALUATIONS CONFORM TO THE PERCENTAGE LEVEL ESTABLISHED FOR SUCH  
YEAR FOR EXPRESSING THE TAXABLE VALUE OF REAL PROPERTY IN THE  
COUNTY.







SWORN AND SUBSCRIBED BEFORE ME  
THIS \_\_\_\_\_ DAY OF \_\_\_\_\_ OF 2023

ASSESSOR(S)

CERTIFICATION BY COUNTY BOARD

THIS IS TO CERTIFY THAT THE FOREGOING IS A TRUE AND  
COMPLETE RECORD OF THE TAXES ASSESSED FOR THE YEAR 2023 IN THE  
TAXING DISTRICT OF WINFIELD PARK, COUNTY OF  
UNION, NEW JERSEY, AND THAT \$ 16,566,700 IS THE  
NET VALUATION TAXABLE AND \$ \_\_\_\_\_ IS THE NET VALUATION  
ON WHICH COUNTY TAXES AND REGIONAL OR CONSOLIDATED SCHOOL TAXES  
ARE APPORTIONED.

ATTEST:

	PRESIDENT
	COMMISSIONER
	COMMISSIONER
	COMMISSIONER
	COMMISSIONER
	COMMISSIONER

TAX ADMINISTRATOR  
COUNTY BOARD OF TAXATION

TAXING DISTRICT 21 WINFIELD PARK		2023 TAX LIST		DISTRICT	SUMMARY	COUNTY 20	UNION	07/12/23
CLASSIFICATION	NO. OF PARCELS	LAND VALUE	IMPROVEMENT VALUE	TOTAL VALUE	BOOK VALUE OF TANG PERS PROP	EXEMPTION AMOUNT	NET TAXABLE VALUE	
1 VACANT LAND	1	2,634,000	0	2,634,000		0	2,634,000	
2 RESIDENTIAL	698	0	12,856,100	12,856,100		0	12,856,100	
3A FARM (REGULAR)	0	0	0	0		0	0	
3B FARM (QUALIFIED)	0	0	0	0		0	0	
4A COMMERCIAL	1	0	1,076,600	1,076,600		0	1,076,600	
4B INDUSTRIAL	0	0	0	0		0	0	
4C APARTMENT	0	0	0	0		0	0	
CLASS 4 TOTAL	1	0	1,076,600	1,076,600		0	1,076,600	
RATABLE TOTAL	700	2,634,000	13,932,700	16,566,700		0	16,566,700	
5A CLASS 1 RAILROAD	0	0	0	0		0	0	
5B CLASS 2 RAILROAD	0	0	0	0		0	0	
RAILROAD TOTAL	0	0	0	0		0	0	
6A TELEPHONE	1				0			0
6B PETROL REFINRIES	0				0			0
6C MISCELLANEOUS	0				0			0
PUBLIC UTIL. TOTAL	1				0			0
15A PUBLIC SCHOOL	2	378,000	4,090,900	4,468,900		0	4,468,900	
15B OTHER SCHOOL	0	0	0	0		0	0	
15C PUBLIC PROPERTY	5	1,531,200	1,193,700	2,724,900		0	2,724,900	
15D CHARITABLE	0	0	0	0		0	0	
15E CEMETERY	0	0	0	0		0	0	
15F MISCELLANEOUS	0	0	0	0		0	0	
EXEMPT TOTAL	7	1,909,200	5,284,600	7,193,800		0	7,193,800	
----- D E D U C T I O N S -----								
CLASSIFICATION	NO. OF DEDUCTS	DEDUCTION AMOUNT	CLASSIFICATION	NO. OF PARCELS	EXEMPTION AMOUNT	CLASSIFICATION	NO. OF PARCELS	EXEMPTION AMOUNT
SENIOR CITIZEN	35	8,750	FIRE SUPPRESS	0	0	DWELL ABATE	0	0
DISABLED PERSON	13	3,250	POLLUTION CNTRL	0	0	DWELL EXEMP	0	0
SURVIVING SPOUSE	1	250	FALLOUT SHELTER	0	0	NEW DWEL/CONV ABAT	0	0
VETERAN	37	9,250	WATER/SEWAGE FAC	0	0	NEW DWEL/CONV EXMT	0	0
WIDOW OF VETERAN	15	3,750	HOME IMPROVEMENT	0	0	MUL DWELL EXEMP	0	0
			CLASS 4 ABATEMENT	0	0	MUL DWELL ABATE	0	0
			MULTI-FAMILY DWELL	0	0	COM/IND EXEMP	0	0
			UEZ ABATEMENT	0	0	RENEWABLE ENERGY	0	0

I, \_\_\_\_\_, ASSESSOR OF THE TAXING DISTRICT OF WINFIELD PARK, DO SWEAR (OR AFFIRM) THAT THE FOREGOING TAX LIST AND TAX DUPLICATE CONTAIN THE VALUATIONS OF ALL THE PROPERTY LIABLE TO TAXATION IN THE TAXING DISTRICT IN WHICH I AM TAX ASSESSOR, AND THAT SUCH PROPERTY HAS BEEN VALUED WITHOUT FAVOR OR PARTIALITY AT ITS TAXABLE VALUE AND I HAVE ALLOWED ONLY SUCH EXEMPTIONS AND DEDUCTIONS AS ARE PRESCRIBED BY LAW.

-----  
ASSESSOR

I DO FURTHER SWEAR (OR AFFIRM) THAT, FOR THE TAX YEAR 2023, I HAVE COMPLETED AND PUT INTO OPERATION A DISTRICT WIDE ADJUSTMENT OF REAL PROPERTY TAXABLE VALUATIONS AND SUCH TAXABLE VALUATIONS CONFORM TO THE PERCENTAGE LEVEL ESTABLISHED FOR SUCH YEAR FOR EXPRESSING THE TAXABLE VALUE OF REAL PROPERTY IN THE COUNTY.

SWORN AND SUBSCRIBED BEFORE ME THIS \_\_\_\_\_ DAY OF \_\_\_\_\_ OF 2023. ----- ASSESSOR

2023 TAX CALCULATION ACKNOWLEDGEMENT REPORT

TAXING DISTRICT 21 WINFIELD PARK COUNTY 20 UNION

BLOCK	LOT	QUALIFIC.	PROPERTY LOCATION	CLASS	NET VAL	TOT YEAR	TAX AMOUNTS 1ST HALF	2ND HALF	PRELIM.	
9999	1		0	6A	0	.00	10049.29	10049.29-	.00	*OVERBILL*

2023 TAX CALCULATION ACKNOWLEDGEMENT REPORT										
TAXING DISTRICT 21 WINFIELD PARK			COUNTY 20 UNION							
	COUNT	NET VALUE	TOTAL TAXES (GENERAL)	TOTAL TAXES (SPECIAL)	DEDUCTION AMOUNT	NET AMOUNT OF TAXES	2023 TAXES (1ST HALF)	2023 TAXES (2ND HALF)	2024 TAXES (1ST HALF)	
* RATABLES *	700	16,566,700	3,649,976.03	.00	25,250.00	3,624,726.03	1,777,985.08	1,846,740.95	1,812,366.12	
* RAILROADS *	0	0	.00	.00	.00	.00	.00	.00	.00	.00
* UTILITIES *	1	0	.00	.00	.00	.00	10,049.29	10,049.29		.00
* EXEMPTS *	7	7,193,800	.00	.00	.00	.00	.00	.00		.00

TAX RATES FOR THE YEAR OF 2023

TAXING DISTRICT	21	WINFIELD PARK	COUNTY	20	UNION
		DESCRIPTION OF TAX	SPECIAL TAX CODE	RATE PER \$100	FLAT TAX AMOUNT
		COUNTY TAX		.395	
		COUNTY OPEN SPACE, HIST		.015	
		DISTRICT SCHOOL TAX		10.587	
		LOCAL MUNICIPAL TAX		11.035	
				-----	
		TOTAL TAX RATE 2023		22.032	

\* STATE AID NOT PART OF GENERAL TAX RATE

TAX RATE EDIT AUDIT TRAIL									
CTY/ DIST	TAX YEAR	RATE SEQ	RATE DESCRIPTION	TAX RATE	FLAT AMOUNT	--SPECIAL TAX CODE	DATA-- RATE	DATA-- FLAT	INHIBIT FLAGS
2021	2023	01	COUNTY TAX	00395	000000				
2021	2023	02	COUNTY OPEN SPACE, HIST	00015	000000				
2021	2023	03	DISTRICT SCHOOL TAX	10587	000000				
2021	2023	04	LOCAL MUNICIPAL TAX	11035	000000				
				-----	-----				
2021	2023	00	TOTAL TAX RATE 2023	22.032	.00		.000	.00	

\*\*\* TAX RATE ACCEPTED

TAXING DISTRICT NO. 21 WINFIELD PARK

COUNTY NO. 20 UNION

PAGE NO	NET TAXABLE VALUE	TOTAL TAXES (GENERAL)	TOTAL TAXES (SPECIAL)	DEDUCTION AMOUNT	NET AMOUNT OF TAXES	2023 TAXES (1ST HALF)	2023 TAXES (2ND HALF)	2024 TAXES (1ST HALF)
0001	180,300	39,723.71	.00	500.00	39,223.71	19,243.16	19,980.55	19,611.91
0002	164,800	36,308.76	.00	500.00	35,808.76	17,567.36	18,241.40	17,904.42
0003	200,800	44,240.26	.00	500.00	43,740.26	21,459.52	22,280.74	21,870.18
0004	234,000	51,554.90	.00	750.00	50,804.90	24,798.92	26,005.98	25,402.50
0005	248,200	54,683.44	.00	500.00	54,183.44	26,584.16	27,599.28	27,091.78
0006	235,400	51,863.35	.00	500.00	51,363.35	25,325.30	26,038.05	25,681.74
0007	238,800	52,612.42	.00	500.00	52,112.42	25,567.88	26,544.54	26,056.26
0008	245,800	54,154.66	.00	250.00	53,904.66	26,449.68	27,454.98	26,952.38
0009	243,400	53,625.88	.00	.00	53,625.88	26,065.20	27,560.68	26,812.98
0010	238,800	52,612.42	.00	250.00	52,362.42	25,692.88	26,669.54	26,181.26
0011	210,400	46,355.34	.00	250.00	46,105.34	22,622.44	23,482.90	23,052.74
0012	217,400	47,897.58	.00	750.00	47,147.58	23,129.24	24,018.34	23,573.86
0013	279,400	61,557.42	.00	500.00	61,057.42	29,957.36	31,100.06	30,528.78
0014	269,200	59,310.14	.00	750.00	58,560.14	28,729.60	29,830.54	29,280.13
0015	263,000	57,944.16	.00	750.00	57,194.16	28,059.28	29,134.88	28,597.14
0016	301,200	66,360.38	.00	.00	66,360.38	32,564.28	33,796.10	33,180.26
0017	272,200	59,971.12	.00	1,000.00	58,971.12	28,928.92	30,042.20	29,485.62
0018	241,200	53,141.20	.00	500.00	52,641.20	25,827.36	26,813.84	26,320.66
0019	232,900	51,312.54	.00	250.00	51,062.54	24,930.01	26,132.53	25,531.33
0020	243,600	53,669.94	.00	500.00	53,169.94	26,086.84	27,083.10	26,585.02
0021	221,100	48,712.77	.00	1,000.00	47,712.77	23,404.25	24,308.52	23,856.43
0022	257,900	56,820.52	.00	750.00	56,070.52	27,507.90	28,562.62	28,035.33
0023	229,600	50,585.47	.00	.00	50,585.47	24,823.25	25,762.22	25,292.79
0024	261,800	57,679.76	.00	.00	57,679.76	28,304.56	29,375.20	28,839.95
0025	247,200	54,463.12	.00	250.00	54,213.12	26,601.06	27,612.06	27,106.63
0026	241,200	53,141.20	.00	500.00	52,641.20	25,827.36	26,813.84	26,320.66
0027	279,600	61,601.50	.00	.00	61,601.50	30,228.98	31,372.52	30,800.82
0028	311,000	68,519.55	.00	1,000.00	67,519.55	33,123.80	34,395.75	33,759.84
0029	352,800	77,728.91	.00	750.00	76,978.91	37,768.01	39,210.90	38,489.52
0030	253,200	55,785.04	.00	750.00	55,035.04	26,999.74	28,035.30	27,517.58
0031	228,100	50,255.02	.00	250.00	50,005.02	24,536.05	25,468.97	25,002.57
0032	242,300	53,383.56	.00	500.00	52,883.56	25,946.29	26,937.27	26,441.85
0033	250,600	55,212.22	.00	500.00	54,712.22	26,718.64	27,993.58	27,356.18
0034	248,200	54,683.44	.00	250.00	54,433.44	26,709.16	27,724.28	27,216.78
0035	248,200	54,683.44	.00	500.00	54,183.44	26,584.16	27,599.28	27,091.78
0036	250,600	55,212.22	.00	1,250.00	53,962.22	26,468.64	27,493.58	26,981.18
0037	250,600	55,212.22	.00	750.00	54,462.22	26,718.64	27,743.58	27,231.18
0038	217,400	47,897.58	.00	.00	47,897.58	23,504.24	24,393.34	23,948.86
0039	248,200	54,683.44	.00	1,250.00	53,433.44	26,209.16	27,224.28	26,716.78
0040	236,600	52,127.74	.00	750.00	51,377.74	25,205.04	26,172.70	25,688.94
0041	245,800	54,154.66	.00	500.00	53,654.66	26,324.68	27,329.98	26,827.38
0042	246,600	54,330.94	.00	500.00	53,830.94	26,411.16	27,419.78	26,915.54
0043	243,600	53,669.98	.00	750.00	52,919.98	25,961.84	26,958.14	26,460.06
0044	243,600	53,669.98	.00	.00	53,669.98	26,336.84	27,333.14	26,835.06
0045	253,000	55,740.96	.00	500.00	55,240.96	27,103.12	28,137.84	27,620.54
0046	250,600	55,212.22	.00	250.00	54,962.22	27,093.64	27,868.58	27,481.18
0047	261,500	57,613.68	.00	500.00	57,113.68	28,022.10	29,091.58	28,556.90
0048	345,600	76,142.62	.00	500.00	75,642.62	37,114.57	38,528.05	37,821.37
0049	259,100	57,084.94	.00	500.00	56,584.94	27,762.62	28,822.32	28,292.54
0050	239,200	52,700.57	.00	500.00	52,200.57	25,486.15	26,714.42	26,100.35
0051	4,141,100	912,367.14	.00	250.00	912,117.14	447,590.04	464,527.10	456,058.60
**DIST TOTAL	16,566,700	3,649,976.03	.00	25,250.00	3,624,726.03	1,777,985.08	1,846,740.95	1,812,366.12



TAXING DISTRICT NO. 21 WINFIELD PARK

COUNTY NO. 20 UNION

PAGE NO	NET TAXABLE VALUE	TOTAL TAXES (GENERAL)	TOTAL TAXES (SPECIAL)	DEDUCTION AMOUNT	NET AMOUNT OF TAXES	2023 TAXES (1ST HALF)	2023 TAXES (2ND HALF)	2024 TAXES (1ST HALF)
0001		.00	.00	.00	.00	10,049.29	10,049.29-	.00
**DIST TOTAL		.00	.00	.00	.00	10,049.29	10,049.29-	.00

## TAXING DISTRICT NO. 21 WINFIELD PARK

## COUNTY NO. 20 UNION

NAME OF OWNER ADDITIONAL OWNERS	PAGE NO.	BLOCK NO.	LOT NO.	LOT QUALIF.	ACCOUNT NO.	DEED BOOK PAGE	CLASS	PROPERTY LOCATION
ALBECK, BARBARA/WINFIELD MUT HSE	0036	8	4.B				2	30B WAVECREST AVE
ASHMONT, GRACE/MUTUAL HSE CORP	0030	7	2.02				2	3B WAVECREST AVE
BARTON, CONSTANCE/MUTUAL HSE CORP	0007	2	2.03				2	10C GULFSTREAM AVE
BELL, KATHY J/MUTUAL HSE CORP	0002	1	7.02				2	7B ATLANTIC DR
BERG, CHARLES/MUTUAL HSE CORP	0028	6	5				2	49 SEAFOAM AVE
BEUTE, BARBARA/MUTUAL HSE CORP	0026	5	22.02				2	41B SEAFOAM AVE
BOROVITZ, LOIS/MUTUAL HSE CORP	0017	4	2.03				2	1C SPRAY TERR
BROWN, JANET/MUTUAL HSE CORP	0017	4	4.02				2	3B SPRAY TERR
BROWN, ROGER/MUTUAL HSE CORP	0006	1	20.03				2	3C GULFSTREAM AVE
BUTLER, JAY W/MUTUAL HSE CORP	0043	9	11.B				2	62B WAVECREST AVE
CALLAHAN, JOSEPH/MUTUAL HSE CORP	0025	5	15.02				2	34B SEAFOAM AVE
CATULLO, ROBERT/MUTUAL HSE CORP	0029	6	19.03				2	63C SEAFOAM AVE
CHERRY, CECILLA/MUTUAL HSE CORP	0049	10	21.01				2	106 WAVECREST AVE
CHRIST, BERNARD, JR/MUTUAL HSE CORP	0018	4	5.03				2	4C SPRAY TERR
CHURCH, ROSEANN/MUTUAL HSE CORP	0034	7	18.03				2	19C WAVECREST AVE
CLEMENTI, G/MUTUAL HSE CORP	0013	3	5.02				2	5B RIVERVIEW TERR
CODY, S/MUTUAL HSE CORP	0046	9	22.02			00000 00000	2	73B WAVECREST AVE
CORBISIERO, JAMES/MUTUAL HSE CORP	0028	6	7.02				2	51B SEAFOAM AVE
DINKELSPIEL, ALFRED/MUTUAL HSE CORP	0048	10	7				2	83 WAVECREST AVE
DOOLEY, DIANE/MUTUAL HSE CORP	0017	4	4.04				2	3D SPRAY TERR
DOWE, JANE P/MUTUAL HSE CORP	0010	2	11.04				2	4D PACIFIC DR
DRESEN, L/MUTUAL HOUSING CORP	0022	5	2.01				2	21A SEAFOAM AVE
DULOWSKI, ROGER/MUTUAL HSE CO	0015	3	15				2	15 RIVERVIEW TERR
EWERT, LINDA/MUTUAL HSE CORP	0037	8	9.03				2	35C WAVECREST AVE
FERNANDEZ, DANIEL/MUTUAL HSE CORP	0043	9	9.01				2	60A WAVECREST AVE
FISHER, JOANN/MUTUAL HSE CORP	0015	3	12.03				2	12C RIVERVIEW TERR
FORD, JOSEPH/MUTUAL HSE CORP	0050	11	2.02				2	118B WAVECREST AVE
GOLDSTEIN, KENNETH/MUTUAL HSE CORP.	0014	3	9.02				2	9B RIVERVIEW TERR
GOYDIC, DANIEL/MUTUAL HSE CORP	0039	8	16.02				2	42B WAVECREST AVE
GREKSTAS, ED/MUTUAL HSE CORP	0005	1	18.01				2	1A GULFSTREAM AVE
HAFFER, WILLIAM/MUTUAL HSE CORP	0048	10	15				2	94 WAVECREST AVE
HASSINGER, K&A/MUTUAL HSE CORP	0019	4	14.04				2	8D SEAFOAM AVE
HEYDER, JOAN/MUTUAL HSE CORP	0013	3	5.01				2	5A RIVERVIEW TERR
HEYDER, WILLIAM H/MUTUAL HSE CORP	0045	9	19.B				2	70B WAVECREST AVE
HIMPEL, ALICE/MUTUAL HSE CORP	0006	1	24.03				2	7C GULFSTREAM AVE
HOCKENBURY, JANICE/MUTUAL HSE CORP	0051	11	3.D				2	120D WAVECREST AVE
HORA, SR DONALD/MUTUAL HSE CORP	0029	6	23				2	70 SEAFOAM AVE
JEDWABNIK, BERNARD/MUTUAL HSE CORP	0037	8	6.03				2	32C WAVECREST AVE
JOYCE RUCHOK/MUTUAL HSE CORP	0021	4	23.01				2	17A SEAFOAM AVE
KELLY, JOAN/MUTUAL HSE CORPP	0028	6	13				2	57 SEAFOAM AVE
KLUSEWICZ, MURIEL/MUTUAL HSE CORP	0021	4	21.01				2	15A SEAFOAM AVE
KLUSEWICZ, PAUL/MUTUAL HSE CORP	0042	9	4.04				2	55D WAVECREST AVE
KOCH, ELIZABETH/MUTUAL HSE CORP	0036	8	2.A				2	28A WAVECREST AVE
LA CROIX ROBERT/MUTUAL HSE CORP	0012	2	22.02				2	15B PACIFIC DR
LENDZION, VAUGHN/MUTUAL HSE CORP	0001	1	2.A				2	2A ATLANTIC DR
LEWIS, CAROL/MUTUAL HSE CORP	0005	1	18.02				2	1B GULFSTREAM AVE
LIEB, PAUL/MUTUAL HSE CORP	0008	2	4.01				2	13A GULFSTREAM AVE
LOBDELL, R/MUTUAL HSE CORP	0003	1	8.01				2	8A ATLANTIC DR
MARSDEN, GREGORY/MUTUAL HSE CORP	0007	2	3.04				2	11D GULFSTREAM AVE
MATTHEW VITEKS/MUTUAL HSE CORP	0004	1	12.03				2	12C ATLANTIC DR
MC GETTIGAN, GEORGE/MUTUAL HSE CORP	0047	10	2.03				2	78C WAVECREST AVE
MC GETTIGAN, LILLIAN/MUTUAL HSE CORP	0039	8	19.C			00000 00000	2	45C WAVECREST AVE
MCCASKILL, L/MUTUAL HOUSING CORP	0012	2	24.02				2	18B1 PACIFIC DR
MICENE, C/MUTUAL HOUSING CORP	0033	7	16.03				2	17C WAVECREST AVE
MORAN, GARY/MUTUAL HOUSING CORP	0041	9	2.03				2	53C WAVECREST AVE
MUTUAL HOUSING CORP	0031	7	6.01				2	7A WAVECREST AVE
MUTUAL HOUSING CORP	0001	1	4.01				2	4A1 ATLANTIC DR
MUTUAL HOUSING CORP	0004	1	13.04				2	13D ATLANTIC DR
MUTUAL HOUSING CORP	0005	1	16.01			00000 00000	2	18A ATLANTIC DRIVE
MUTUAL HOUSING CORP	0007	1	25.02				2	8B GULFSTREAM AVE
MUTUAL HOUSING CORP	0008	2	7.03				2	17C GULFSTREAM AVE
MUTUAL HOUSING CORP	0009	2	8.02				2	1B PACIFIC DR
MUTUAL HOUSING CORP	0009	2	9.04				2	2D PACIFIC DR
MUTUAL HOUSING CORP	0009	2	10.02				2	3B PACIFIC DR
MUTUAL HOUSING CORP	0010	2	13.02				2	6B PACIFIC DRIVE
MUTUAL HOUSING CORP	0013	3	1.02				2	1B RIVERVIEW TERR
MUTUAL HOUSING CORP	0015	3	17			00000 00000	2	17 RIVERVIEW TERR
MUTUAL HOUSING CORP	0016	3	24.02				2	30B RIVERVIEW TERR

TAXING DISTRICT NO. 21 WINFIELD PARK

COUNTY NO. 20 UNION

NAME OF OWNER ADDITIONAL OWNERS	PAGE NO.	BLOCK NO.	LOT NO.	LOT QUALIF.	ACCOUNT NO.	---DEED--- BOOK PAGE	CLASS	PROPERTY LOCATION
MUTUAL HOUSING CORP	0017	4	5.01				2	4A SPRAY TERRACE
MUTUAL HOUSING CORP	0018	4	7.04				2	1D SEAFOAM AVE
MUTUAL HOUSING CORP	0018	4	8.01				2	2A SEAFOAM AVE
MUTUAL HOUSING CORP	0019	4	11.01			00000 00000	2	5A SEAFOAM AVE
MUTUAL HOUSING CORP	0019	4	12.01				2	6A SEAFOAM AVE
MUTUAL HOUSING CORP	0020	4	18.01				2	12A SEAFOAM AVE
MUTUAL HOUSING CORP	0021	4	20.02				2	14B SEAFOAM AVE
MUTUAL HOUSING CORP	0021	4	22.04				2	16B2 SEAFOAM AVE
MUTUAL HOUSING CORP	0022	4	23.02			00000 00000	2	17B SEAFOAM AVE
MUTUAL HOUSING CORP	0022	5	1.01				2	20A SEAFOAM AVE
MUTUAL HOUSING CORP	0023	5	3.04				2	22B2 SEAFOAM AVE
MUTUAL HOUSING CORP	0023	5	6				2	25 SEAFOAM AVE
MUTUAL HOUSING CORP	0024	5	7.04				2	26D SEAFOAM AVE
MUTUAL HOUSING CORP	0024	5	10				2	29 SEAFOAM AVE
MUTUAL HOUSING CORP	0029	6	14				2	58 SEAFOAM AVE
MUTUAL HOUSING CORP	0029	6	18				2	62 SEAFOAM AVE
MUTUAL HOUSING CORP	0030	7	2.04				2	3D WAVECREST AVE
MUTUAL HOUSING CORP	0031	7	6.02				2	7B WAVECREST AVE
MUTUAL HOUSING CORP	0032	7	12.A				2	13A WAVECREST AVE
MUTUAL HOUSING CORP	0033	7	14.01				2	15A WAVECREST AVE
MUTUAL HOUSING CORP	0033	7	14.03				2	15C WAVECREST AVE
MUTUAL HOUSING CORP	0033	7	16.01				2	17A WAVECREST AVE
MUTUAL HOUSING CORP	0034	7	19.02				2	20B WAVECREST AVE
MUTUAL HOUSING CORP	0035	7	24.A				2	25A WAVECREST AVE
MUTUAL HOUSING CORP	0036	8	4.A				2	30A WAVECREST AVE
MUTUAL HOUSING CORP	0037	8	6.02				2	32B WAVECREST AVE
MUTUAL HOUSING CORP	0037	8	7.01				2	33A WAVECREST AVE
MUTUAL HOUSING CORP	0037	8	8.C				2	34C WAVECREST AVE
MUTUAL HOUSING CORP	0038	8	12.C				2	38C WAVECREST AVE
MUTUAL HOUSING CORP	0039	8	17.A				2	43A WAVECREST AVE
MUTUAL HOUSING CORP	0041	9	2.04				2	53D WAVECREST AVE
MUTUAL HOUSING CORP	0043	9	9.03				2	60C WAVECREST AVE
MUTUAL HOUSING CORP	0044	9	14.01				2	65A WAVECREST AVE
MUTUAL HOUSING CORP	0046	9	24.02				2	75B WAVECREST AVE
MUTUAL HOUSING CORP	0046	9	25.B				2	76B WAVECREST AVE
MUTUAL HOUSING CORP	0047	10	3.03				2	79C WAVECREST AVE
MUTUAL HOUSING CORP	0049	10	17.03				2	98C WAVECREST AVE
MUTUAL HOUSING CORP	0049	10	18.C				2	100C WAVECREST AVE
MUTUAL HOUSING CORP	0049	10	19.03				2	102C WAVECREST AVE
MUTUAL HS CORP	0006	1	20.01				2	3A GULFSTREAM AVE
MUTUAL HSE	0024	5	11.03				2	30C SEAFOAM AVE
MUTUAL HSE CO	0034	7	20.A				2	21A WAVECREST AVE
MUTUAL HSE CO	0038	8	15.01				2	41A WAVECREST AVE
MUTUAL HSE CO	0049	10	16.03				2	96C WAVECREST AVE
MUTUAL HSE COR	0017	4	5.02				2	4B SPRAY TERR
MUTUAL HSE COR	0021	4	21.03				2	15C SEAFOAM AVE
MUTUAL HSE CORP	0001	1	1.A				2	1A ATLANTIC DR
MUTUAL HSE CORP	0001	1	1.B				2	1B ATLANTIC DR
MUTUAL HSE CORP	0001	1	1.C				2	1C ATLANTIC DR
MUTUAL HSE CORP	0001	1	2.B			00000 00000	2	2B ATLANTIC DR
MUTUAL HSE CORP	0001	1	2.C				2	2C ATLANTIC DR
MUTUAL HSE CORP	0001	1	3.A				2	3A ATLANTIC DR
MUTUAL HSE CORP	0001	1	3.B			00000 00000	2	3B ATLANTIC DR
MUTUAL HSE CORP	0001	1	4.02				2	4B1 ATLANTIC DR
MUTUAL HSE CORP	0002	1	4.03				2	4A1 ATLANTIC DR
MUTUAL HSE CORP	0002	1	4.04				2	4B1 ATLANTIC DR
MUTUAL HSE CORP	0002	1	5.01				2	5A ATLANTIC DR
MUTUAL HSE CORP	0002	1	5.02				2	5B ATLANTIC DR
MUTUAL HSE CORP	0002	1	5.03				2	5C ATLANTIC DR
MUTUAL HSE CORP	0002	1	6.02				2	6B ATLANTIC DR
MUTUAL HSE CORP	0002	1	6.03				2	6C ATLANTIC DR
MUTUAL HSE CORP	0002	1	7.01				2	7A ATLANTIC DR
MUTUAL HSE CORP	0003	1	7.03				2	7C ATLANTIC DR
MUTUAL HSE CORP	0003	1	8.02				2	8B ATLANTIC DR
MUTUAL HSE CORP	0003	1	8.03				2	8C ATLANTIC DR
MUTUAL HSE CORP	0003	1	9.01				2	9A ATLANTIC DR
MUTUAL HSE CORP	0003	1	9.02				2	9B ATLANTIC DR
MUTUAL HSE CORP	0003	1	9.03				2	9C ATLANTIC DR

TAXING DISTRICT NO. 21 WINFIELD PARK

COUNTY NO. 20 UNION

NAME OF OWNER ADDITIONAL OWNERS	PAGE NO.	BLOCK NO.	LOT NO.	LOT QUALIF.	ACCOUNT NO.	DEED BOOK PAGE	CLASS	PROPERTY LOCATION
MUTUAL HSE CORP	0003	1	10.01				2	10A1 ATLANTIC DR
MUTUAL HSE CORP	0003	1	10.02				2	10B1 ATLANTIC DR
MUTUAL HSE CORP	0003	1	10.03				2	10A2 ATLANTIC DR
MUTUAL HSE CORP	0003	1	10.04				2	10B2 ATLANTIC DR
MUTUAL HSE CORP	0003	1	11.01				2	11A1 ATLANTIC DR
MUTUAL HSE CORP	0003	1	11.02				2	11B1 ATLANTIC DR
MUTUAL HSE CORP	0004	1	11.03				2	11A2 ATLANTIC DR
MUTUAL HSE CORP	0004	1	11.04				2	11B2 ATLANTIC DR
MUTUAL HSE CORP	0004	1	12.01				2	12A ATLANTIC DR
MUTUAL HSE CORP	0004	1	12.02				2	12B ATLANTIC DR
MUTUAL HSE CORP	0004	1	13.01				2	13A ATLANTIC DR
MUTUAL HSE CORP	0004	1	13.02				2	13B ATLANTIC DR
MUTUAL HSE CORP	0004	1	13.03				2	13C ATLANTIC DR
MUTUAL HSE CORP	0004	1	14.01				2	14A ATLANTIC DR
MUTUAL HSE CORP	0004	1	14.02			00000 00000	2	14B ATLANTIC DR
MUTUAL HSE CORP	0004	1	15.01			00000 00000	2	16A ATLANTIC DR
MUTUAL HSE CORP	0005	1	15.03				2	16C ATLANTIC DR
MUTUAL HSE CORP	0005	1	16.02				2	18B ATLANTIC DRIVE
MUTUAL HSE CORP	0005	1	16.03			00000 00000	2	18C ATLANTIC DRIVE
MUTUAL HSE CORP	0005	1	16.04				2	18D ATLANTIC DR
MUTUAL HSE CORP	0005	1	17.01				2	20A ATLANTIC DR
MUTUAL HSE CORP	0005	1	17.02				2	20B ATLANTIC DR
MUTUAL HSE CORP	0005	1	17.03				2	20C ATLANTIC DR
MUTUAL HSE CORP	0005	1	17.04				2	20D ATLANTIC DR
MUTUAL HSE CORP	0005	1	18.03				2	1 C GULFSTREAM AV
MUTUAL HSE CORP	0005	1	19.01				2	2A GULFSTREAM AVE
MUTUAL HSE CORP	0005	1	19.02				2	2B GULFSTREAM AVE
MUTUAL HSE CORP	0006	1	19.03				2	2C GULFSTREAM AVE
MUTUAL HSE CORP	0006	1	20.02				2	3B GULFSTREAM AVE
MUTUAL HSE CORP	0006	1	21.01				2	4A GULFSTREAM AVE
MUTUAL HSE CORP	0006	1	21.02				2	4B GULFSTREAM AVE
MUTUAL HSE CORP	0006	1	22.01				2	5A GULFSTREAM AVE
MUTUAL HSE CORP	0006	1	22.02				2	5B GULFSTREAM AVE
MUTUAL HSE CORP	0006	1	22.03			00000 00000	2	5C GULFSTREAM AVE
MUTUAL HSE CORP	0006	1	23.01				2	6A GULFSTREAM AVE
MUTUAL HSE CORP	0006	1	23.02				2	6B GULFSTREAM AVE
MUTUAL HSE CORP	0006	1	24.01				2	7A GULFSTREAM AVE
MUTUAL HSE CORP	0006	1	24.02				2	7B GULFSTREAM AVE
MUTUAL HSE CORP	0007	1	24.04				2	7D GULFSTREAM AVE
MUTUAL HSE CORP	0007	1	25.01				2	8A GULFSTREAM AVE
MUTUAL HSE CORP	0007	2	1.01				2	9A GULFSTREAM AVE
MUTUAL HSE CORP	0007	2	1.02				2	9B GULFSTREAM AVE
MUTUAL HSE CORP	0007	2	1.03				2	9C GULFSTREAM AVE
MUTUAL HSE CORP	0007	2	1.04				2	9D GULFSTREAM AVE
MUTUAL HSE CORP	0007	2	2.01				2	10A GULFSTREAM AVE
MUTUAL HSE CORP	0007	2	2.02				2	10B GULFSTREAM AVE
MUTUAL HSE CORP	0007	2	3.01				2	11A GULFSTREAM AVE
MUTUAL HSE CORP	0007	2	3.02				2	11B GULFSTREAM AVE
MUTUAL HSE CORP	0007	2	3.03				2	11C GULFSTREAM AVE
MUTUAL HSE CORP	0008	2	4.02				2	13B GULFSTREAM AVE
MUTUAL HSE CORP	0008	2	4.03				2	13C GULFSTREAM AVE
MUTUAL HSE CORP	0008	2	4.04				2	13D GULFSTREAM AVE
MUTUAL HSE CORP	0008	2	5.01				2	14A GULFSTREAM AVE
MUTUAL HSE CORP	0008	2	5.02				2	14B GULFSTREAM AVE
MUTUAL HSE CORP	0008	2	5.03				2	14C GULFSTREAM AVE
MUTUAL HSE CORP	0008	2	6.01				2	15A GULFSTREAM AVE
MUTUAL HSE CORP	0008	2	6.02				2	15B GULFSTREAM AVE
MUTUAL HSE CORP	0008	2	6.03				2	15C GULFSTREAM AVE
MUTUAL HSE CORP	0008	2	6.04				2	15D GULFSTREAM AVE
MUTUAL HSE CORP	0008	2	7.01				2	17A GULFSTREAM AVE
MUTUAL HSE CORP	0008	2	7.02				2	17B GULFSTREAM AVE
MUTUAL HSE CORP	0009	2	8.01				2	1A PACIFIC DR
MUTUAL HSE CORP	0009	2	8.03				2	1C PACIFIC DR
MUTUAL HSE CORP	0009	2	8.04				2	1D PACIFIC DR
MUTUAL HSE CORP	0009	2	9.01				2	2A PACIFIC DR
MUTUAL HSE CORP	0009	2	9.02				2	2B PACIFIC DRIVE
MUTUAL HSE CORP	0009	2	9.03				2	2C PACIFIC DRIVE
MUTUAL HSE CORP	0009	2	10.01				2	3A PACIFIC DR

TAXING DISTRICT NO. 21 WINFIELD PARK

COUNTY NO. 20 UNION

NAME OF OWNER ADDITIONAL OWNERS	PAGE NO.	BLOCK NO.	LOT NO.	LOT QUALIF.	ACCOUNT NO.	---DEED---	CLASS	PROPERTY LOCATION
MUTUAL HSE CORP	0009	2	10.03				2	3C PACIFIC DR
MUTUAL HSE CORP	0009	2	10.04				2	3D PACIFIC DR
MUTUAL HSE CORP	0009	2	11.01				2	4A PACIFIC DR
MUTUAL HSE CORP	0009	2	11.02				2	4B PACIFIC DR
MUTUAL HSE CORP	0010	2	11.03				2	4C PACIFIC DR
MUTUAL HSE CORP	0010	2	12.01				2	5A PACIFIC DR
MUTUAL HSE CORP	0010	2	12.02				2	5B PACIFIC DR
MUTUAL HSE CORP	0010	2	12.03				2	5C PACIFIC DR
MUTUAL HSE CORP	0010	2	12.04				2	5D PACIFIC DR
MUTUAL HSE CORP	0010	2	13.01				2	6A PACIFIC DR
MUTUAL HSE CORP	0010	2	13.03				2	6C PACIFIC DR
MUTUAL HSE CORP	0010	2	14.01				2	7A PACIFIC DR
MUTUAL HSE CORP	0010	2	14.02				2	7B PACIFIC DR
MUTUAL HSE CORP	0010	2	15.01				2	8A PACIFIC DR
MUTUAL HSE CORP	0010	2	15.02				2	8B PACIFIC DR
MUTUAL HSE CORP	0010	2	15.03				2	8C PACIFIC DR
MUTUAL HSE CORP	0011	2	16.01				2	9A PACIFIC DR
MUTUAL HSE CORP	0011	2	16.02				2	9B PACIFIC DR
MUTUAL HSE CORP	0011	2	17.01				2	10A PACIFIC DR
MUTUAL HSE CORP	0011	2	17.02				2	10B PACIFIC DR
MUTUAL HSE CORP	0011	2	17.03				2	10C PACIFIC DR
MUTUAL HSE CORP	0011	2	18.01				2	11A PACIFIC DR
MUTUAL HSE CORP	0011	2	18.02				2	11B PACIFIC DR
MUTUAL HSE CORP	0011	2	18.03				2	11C PACIFIC DR
MUTUAL HSE CORP	0011	2	19.01				2	12A1 PACIFIC DR
MUTUAL HSE CORP	0011	2	19.02				2	12B1 PACIFIC DR
MUTUAL HSE CORP	0011	2	19.03				2	12A2 PACIFIC DR
MUTUAL HSE CORP	0011	2	19.04				2	12B2 PACIFIC DR
MUTUAL HSE CORP	0011	2	20.02				2	13B PACIFIC DR
MUTUAL HSE CORP	0012	2	20.03				2	13C PACIFIC DR
MUTUAL HSE CORP	0012	2	21.01				2	14A PACIFIC DR
MUTUAL HSE CORP	0012	2	21.02				2	14B PACIFIC DR
MUTUAL HSE CORP	0012	2	21.03				2	14C PACIFIC DR
MUTUAL HSE CORP	0012	2	22.01				2	15A PACIFIC DR
MUTUAL HSE CORP	0012	2	22.03				2	15C PACIFIC DR
MUTUAL HSE CORP	0012	2	23.01				2	16A PACIFIC DR
MUTUAL HSE CORP	0012	2	23.03				2	16C PACIFIC DR
MUTUAL HSE CORP	0012	2	24.01				2	18A1 PACIFIC DR
MUTUAL HSE CORP	0012	2	24.03				2	18A2 PACIFIC DR
MUTUAL HSE CORP	0012	2	24.04				2	18B2 PACIFIC DR
MUTUAL HSE CORP	0013	2	25.01				2	20A PACIFIC DR
MUTUAL HSE CORP	0013	2	25.02				2	20B PACIFIC DR
MUTUAL HSE CORP	0013	2	25.03				2	20C PACIFIC DR
MUTUAL HSE CORP	0013	3	1.01				2	1A RIVERVIEW TERR
MUTUAL HSE CORP	0013	3	1.03				2	1C RIVERVIEW TERR
MUTUAL HSE CORP	0013	3	2.01				2	2 RIVERVIEW TERR
MUTUAL HSE CORP	0013	3	3.01				2	3A RIVERVIEW TERR
MUTUAL HSE CORP	0013	3	3.02				2	3B RIVERVIEW TERR
MUTUAL HSE CORP	0013	3	3.03				2	3C RIVERVIEW TERR
MUTUAL HSE CORP	0013	3	3.04				2	3D RIVERVIEW TERR
MUTUAL HSE CORP	0014	3	5.03				2	5C RIVERVIEW TERR
MUTUAL HSE CORP	0014	3	5.04				2	5D RIVERVIEW TERR
MUTUAL HSE CORP	0014	3	7.02				2	7B RIVERVIEW TERR
MUTUAL HSE CORP	0014	3	8			00000 00000	2	8 RIVERVIEW TERR
MUTUAL HSE CORP	0014	3	9.01				2	9A RIVERVIEW TERR
MUTUAL HSE CORP	0014	3	10.01				2	10A RIVERVIEW TERR
MUTUAL HSE CORP	0014	3	10.02				2	10B RIVERVIEW TERR
MUTUAL HSE CORP	0014	3	10.03				2	10C RIVERVIEW TERR
MUTUAL HSE CORP	0014	3	10.04			00000 00000	2	10D RIVERVIEW TERR
MUTUAL HSE CORP	0014	3	11.01				2	11A RIVERVIEW TERR
MUTUAL HSE CORP	0015	3	12.01				2	12A RIVERVIEW TERR
MUTUAL HSE CORP	0015	3	12.02				2	12B RIVERVIEW TERR
MUTUAL HSE CORP	0015	3	12.04				2	12D RIVERVIEW TERR
MUTUAL HSE CORP	0015	3	13.01				2	13A RIVERVIEW TERR
MUTUAL HSE CORP	0015	3	13.02				2	13B RIVERVIEW TERR
MUTUAL HSE CORP	0015	3	13.03				2	13C RIVERVIEW TERR
MUTUAL HSE CORP	0015	3	14.01				2	14A RIVERVIEW TERR
MUTUAL HSE CORP	0015	3	14.02				2	14B RIVERVIEW TERR

TAXING DISTRICT NO. 21 WINFIELD PARK

COUNTY NO. 20 UNION

NAME OF OWNER ADDITIONAL OWNERS	PAGE NO.	BLOCK NO.	LOT NO.	LOT QUALIF.	ACCOUNT NO.	---DEED--- BOOK PAGE	CLASS	PROPERTY LOCATION
MUTUAL HSE CORP	0015	3	16.01				2	16A RIVERVIEW TERR
MUTUAL HSE CORP	0015	3	16.02				2	16B RIVERVIEW TERR
MUTUAL HSE CORP	0016	3	18.01				2	18A RIVERVIEW TERR
MUTUAL HSE CORP	0016	3	18.02				2	18B RIVERVIEW TERR
MUTUAL HSE CORP	0016	3	19.01				2	20A RIVERVIEW TERR
MUTUAL HSE CORP	0016	3	19.02				2	20B RIVERVIEW TERR
MUTUAL HSE CORP	0016	3	19.03			00000 00000	2	20C RIVERVIEW TERR
MUTUAL HSE CORP	0016	3	19.04				2	20D RIVERVIEW TERR
MUTUAL HSE CORP	0016	3	20				2	22 RIVERVIEW TERR
MUTUAL HSE CORP	0016	3	21				2	24 RIVERVIEW TERR
MUTUAL HSE CORP	0016	3	22				2	26 RIVERVIEW TERR
MUTUAL HSE CORP	0016	3	23				2	28 RIVERVIEW TERR
MUTUAL HSE CORP	0016	3	24.01				2	30A RIVERVIEW TERR
MUTUAL HSE CORP	0016	3	24.03				2	30C RIVERVIEW TERR
MUTUAL HSE CORP	0016	3	24.04				2	30D RIVERVIEW TERR
MUTUAL HSE CORP	0017	3	25				2	32 RIVERVIEW TERR
MUTUAL HSE CORP	0017	4	2.02				2	1B SPRAY TERR
MUTUAL HSE CORP	0017	4	3.01			00000 00000	2	2A SPRAY TERRACE
MUTUAL HSE CORP	0017	4	3.02				2	2B SPRAY TERRACE
MUTUAL HSE CORP	0017	4	3.03				2	2C SPRAY TERRACE
MUTUAL HSE CORP	0017	4	4.01				2	3A SPRAY TERRACE
MUTUAL HSE CORP	0017	4	4.03				2	3C SPRAY TERR
MUTUAL HSE CORP	0018	4	6.01				2	5A SPRAY TERR
MUTUAL HSE CORP	0018	4	6.02				2	5B SPRAY TERRACE
MUTUAL HSE CORP	0018	4	6.03				2	5C SPRAY TERRACE
MUTUAL HSE CORP	0018	4	7.01				2	1A SEAFOAM AVE
MUTUAL HSE CORP	0018	4	7.02				2	1B SEAFOAM AVE
MUTUAL HSE CORP	0018	4	7.03				2	1C SEAFOAM AVE
MUTUAL HSE CORP	0018	4	8.02				2	2B SEAFOAM AVE
MUTUAL HSE CORP	0018	4	8.03				2	2C SEAFOAM AVE
MUTUAL HSE CORP	0018	4	9.01				2	3A SEAFOAM AVE
MUTUAL HSE CORP	0018	4	9.02				2	3B SEAFOAM AVE
MUTUAL HSE CORP	0018	4	10.01				2	4A SEAFOAM AVE
MUTUAL HSE CORP	0019	4	10.02				2	4B SEAFOAM AVE
MUTUAL HSE CORP	0019	4	10.03				2	4C SEAFOAM AVE
MUTUAL HSE CORP	0019	4	11.02				2	5B SEAFOAM AVE
MUTUAL HSE CORP	0019	4	11.03				2	5C SEAFOAM AVE
MUTUAL HSE CORP	0019	4	12.02				2	6B SEAFOAM AVE
MUTUAL HSE CORP	0019	4	12.03				2	6C SEAFOAM AVE
MUTUAL HSE CORP	0019	4	13.01				2	7A SEAFOAM AVE
MUTUAL HSE CORP	0019	4	13.02				2	7B SEAFOAM AVE
MUTUAL HSE CORP	0019	4	14.01				2	8A SEAFOAM AVE
MUTUAL HSE CORP	0019	4	14.02				2	8B SEAFOAM AVE
MUTUAL HSE CORP	0019	4	14.03				2	8C SEAFOAM AVE
MUTUAL HSE CORP	0020	4	15.01				2	9A SEAFOAM AVE
MUTUAL HSE CORP	0020	4	15.02				2	9B SEAFOAM AVE
MUTUAL HSE CORP	0020	4	15.03				2	9C SEAFOAM AVE
MUTUAL HSE CORP	0020	4	15.04				2	9D SEAFOAM AVE
MUTUAL HSE CORP	0020	4	16.02				2	10B SEAFOAM AVE
MUTUAL HSE CORP	0020	4	16.04				2	10D SEAFOAM AVE
MUTUAL HSE CORP	0020	4	17.01				2	11A SEAFOAM AVE
MUTUAL HSE CORP	0020	4	17.02				2	11B SEAFOAM AVE
MUTUAL HSE CORP	0020	4	18.02				2	12B SEAFOAM AVE
MUTUAL HSE CORP	0020	4	18.03				2	12C SEAFOAM AVE
MUTUAL HSE CORP	0020	4	18.04			00000 00000	2	12D SEAFOAM AVE
MUTUAL HSE CORP	0021	4	19.02				2	13B SEAFOAM AVE
MUTUAL HSE CORP	0021	4	20.03				2	14C SEAFOAM AVE
MUTUAL HSE CORP	0021	4	20.04				2	14D SEAFOAM AVE
MUTUAL HSE CORP	0021	4	21.02				2	15B SEAFOAM AVE
MUTUAL HSE CORP	0021	4	22.01				2	16A1 SEAFOAM AVE
MUTUAL HSE CORP	0021	4	22.02				2	16B1 SEAFOAM AVE
MUTUAL HSE CORP	0021	4	22.03				2	16A2 SEAFOAM AVE
MUTUAL HSE CORP	0022	4	23.03				2	17C SEAFOAM AVE
MUTUAL HSE CORP	0022	4	24.01				2	18A SEAFOAM AVE
MUTUAL HSE CORP	0022	4	24.02				2	18B SEAFOAM AVE
MUTUAL HSE CORP	0022	4	24.03				2	18C SEAFOAM AVE
MUTUAL HSE CORP	0022	4	24.04				2	18D SEAFOAM AVE
MUTUAL HSE CORP	0022	4	25.01				2	19A SEAFOAM AVE



TAXING DISTRICT NO. 21 WINFIELD PARK

COUNTY NO. 20 UNION

NAME OF OWNER ADDITIONAL OWNERS	PAGE NO.	BLOCK NO.	LOT NO.	LOT QUALIF.	ACCOUNT NO.	DEED BOOK PAGE	CLASS	PROPERTY LOCATION
MUTUAL HSE CORP	0022	4	25.02				2	19B SEAFOAM AVE
MUTUAL HSE CORP	0022	4	25.03				2	19C SEAFOAM AVE
MUTUAL HSE CORP	0022	5	1.02				2	20B SEAFOAM AVE
MUTUAL HSE CORP	0022	5	1.03				2	20C SEAFOAM AVE
MUTUAL HSE CORP	0023	5	2.02				2	21B SEAFOAM AVE
MUTUAL HSE CORP	0023	5	3.01				2	22A1 SEAFOAM AVE
MUTUAL HSE CORP	0023	5	3.02				2	22B1 SEAFOAM AVE
MUTUAL HSE CORP	0023	5	3.03				2	22A2 SEAFOAM AVE
MUTUAL HSE CORP	0023	5	4.01				2	23A SEAFOAM AVE
MUTUAL HSE CORP	0023	5	4.02				2	23B SEAFOAM AVE
MUTUAL HSE CORP	0023	5	5.01				2	24A SEAFOAM AVE
MUTUAL HSE CORP	0023	5	5.02				2	24B SEAFOAM AVE
MUTUAL HSE CORP	0023	5	5.03				2	24C SEAFOAM AVE
MUTUAL HSE CORP	0023	5	5.04				2	24D SEAFOAM AVE
MUTUAL HSE CORP	0023	5	7.01				2	26A SEAFOAM AVE
MUTUAL HSE CORP	0023	5	7.02			00000 00000	2	26B SEAFOAM AVE
MUTUAL HSE CORP	0024	5	7.03				2	26C SEAFOAM AVE
MUTUAL HSE CORP	0024	5	9.01				2	28A1 SEAFOAM AVE
MUTUAL HSE CORP	0024	5	9.02				2	28B1 SEAFOAM AVE
MUTUAL HSE CORP	0024	5	9.03				2	28A2 SEAFOAM AVE
MUTUAL HSE CORP	0024	5	9.04				2	28B2 SEAFOAM AVE
MUTUAL HSE CORP	0024	5	11.01				2	30A SEAFOAM AVE
MUTUAL HSE CORP	0024	5	11.02				2	30B SEAFOAM AVE
MUTUAL HSE CORP	0024	5	11.04				2	30D SEAFOAM AVE
MUTUAL HSE CORP	0024	5	12				2	31 SEAFOAM AVE
MUTUAL HSE CORP	0024	5	13.01				2	32A SEAFOAM AVE
MUTUAL HSE CORP	0025	5	13.02				2	32B SEAFOAM AVE
MUTUAL HSE CORP	0025	5	13.03				2	32C SEAFOAM AVE
MUTUAL HSE CORP	0025	5	13.04				2	32D SEAFOAM AVE
MUTUAL HSE CORP	0025	5	14.01				2	33A SEAFOAM AVE
MUTUAL HSE CORP	0025	5	14.02				2	33B SEAFOAM AVE
MUTUAL HSE CORP	0025	5	14.03				2	33C SEAFOAM AVE
MUTUAL HSE CORP	0025	5	15.01				2	34A SEAFOAM AVE
MUTUAL HSE CORP	0025	5	15.03				2	34C SEAFOAM AVE
MUTUAL HSE CORP	0025	5	16.01				2	35A SEAFOAM AVE
MUTUAL HSE CORP	0025	5	16.02				2	35B SEAFOAM AVE
MUTUAL HSE CORP	0025	5	16.03				2	35C SEAFOAM AVE
MUTUAL HSE CORP	0025	5	17.01				2	36A SEAFOAM AVE
MUTUAL HSE CORP	0025	5	17.02				2	36B SEAFOAM AVE
MUTUAL HSE CORP	0026	5	18.01				2	37A SEAFOAM AVE
MUTUAL HSE CORP	0026	5	18.02				2	37B SEAFOAM AVE
MUTUAL HSE CORP	0026	5	18.03				2	37C SEAFOAM AVE
MUTUAL HSE CORP	0026	5	18.04				2	37D SEAFOAM AVE
MUTUAL HSE CORP	0026	5	19.01				2	38A SEAFOAM AVE
MUTUAL HSE CORP	0026	5	19.02				2	38B SEAFOAM AVE
MUTUAL HSE CORP	0026	5	20.01				2	39A SEAFOAM AVE
MUTUAL HSE CORP	0026	5	20.02				2	39B SEAFOAM AVE
MUTUAL HSE CORP	0026	5	20.03				2	39C SEAFOAM AVE
MUTUAL HSE CORP	0026	5	21.01				2	40A SEAFOAM AVE
MUTUAL HSE CORP	0026	5	21.02				2	40B SEAFOAM AVE
MUTUAL HSE CORP	0026	5	21.03				2	40C SEAFOAM AVE
MUTUAL HSE CORP	0027	5	22.03				2	41C SEAFOAM AVE
MUTUAL HSE CORP	0027	5	23.01				2	42A SEAFOAM AVE
MUTUAL HSE CORP	0027	5	23.02				2	42B SEAFOAM AVE
MUTUAL HSE CORP	0027	5	25.01			00000 00000	2	44A SEAFOAM AVE
MUTUAL HSE CORP	0027	5	25.02				2	44B SEAFOAM AVE
MUTUAL HSE CORP	0027	5	25.03				2	44C SEAFOAM AVE
MUTUAL HSE CORP	0027	6	2.01				2	46A SEAFOAM AVE
MUTUAL HSE CORP	0027	6	2.02				2	46B SEAFOAM AVE
MUTUAL HSE CORP	0027	6	2.03				2	46C SEAFOAM AVE
MUTUAL HSE CORP	0027	6	3				2	47 SEAFOAM AVE
MUTUAL HSE CORP	0027	6	4.01			00000 00000	2	48A SEAFOAM AVE
MUTUAL HSE CORP	0027	6	4.02				2	48B SEAFOAM AVE
MUTUAL HSE CORP	0028	6	4.03				2	48C SEAFOAM AVE
MUTUAL HSE CORP	0028	6	6.01				2	50A SEAFOAM AVE
MUTUAL HSE CORP	0028	6	6.02				2	50B SEAFOAM AVE
MUTUAL HSE CORP	0028	6	6.03				2	50C SEAFOAM AVE
MUTUAL HSE CORP	0028	6	7.01				2	51A SEAFOAM AVE

TAXING DISTRICT NO. 21 WINFIELD PARK

COUNTY NO. 20 UNION

NAME OF OWNER ADDITIONAL OWNERS	PAGE NO.	BLOCK NO.	LOT NO.	LOT QUALIF.	ACCOUNT NO.	DEED BOOK PAGE	CLASS	PROPERTY LOCATION
MUTUAL HSE CORP	0028	6	9.01				2	53A SEAFOAM AVE
MUTUAL HSE CORP	0028	6	9.02				2	53B SEAFOAM AVE
MUTUAL HSE CORP	0028	6	10				2	54 SEAFOAM AVE
MUTUAL HSE CORP	0029	6	15				2	59 SEAFOAM AVE
MUTUAL HSE CORP	0029	6	17				2	61 SEAFOAM AVE
MUTUAL HSE CORP	0029	6	19.01			00000 00000	2	63A SEAFOAM AVE
MUTUAL HSE CORP	0029	6	20.01				2	64A SEAFOAM AVE
MUTUAL HSE CORP	0029	6	20.02				2	64B SEAFOAM AVE
MUTUAL HSE CORP	0029	6	21				2	66 SEAFOAM AVE
MUTUAL HSE CORP	0030	6	25.01				2	1A WAVECREST AVE
MUTUAL HSE CORP	0030	6	25.02				2	1B WAVECREST AVE
MUTUAL HSE CORP	0030	7	1.02				2	2B WAVECREST AVE
MUTUAL HSE CORP	0030	7	1.03				2	2C WAVECREST AVE
MUTUAL HSE CORP	0030	7	2.01				2	3A WAVECREST AVE
MUTUAL HSE CORP	0030	7	2.03				2	3C WAVECREST AVE
MUTUAL HSE CORP	0030	7	3.A				2	4A WAVECREST AVE
MUTUAL HSE CORP	0030	7	3.B				2	4B WAVECREST AVE
MUTUAL HSE CORP	0030	7	3.C				2	4C WAVECREST AVE
MUTUAL HSE CORP	0030	7	4.01				2	5A WAVECREST AVE
MUTUAL HSE CORP	0031	7	4.03				2	5C WAVECREST AVE
MUTUAL HSE CORP	0031	7	5.01				2	6A WAVECREST AVE
MUTUAL HSE CORP	0031	7	5.02				2	6B WAVECREST AVE
MUTUAL HSE CORP	0031	7	5.03				2	6C WAVECREST AVE
MUTUAL HSE CORP	0031	7	6.03				2	7C WAVECREST AVE
MUTUAL HSE CORP	0031	7	7.01				2	8A WAVECREST AVE
MUTUAL HSE CORP	0031	7	7.02				2	8B WAVECREST AVE
MUTUAL HSE CORP	0031	7	7.03				2	8C WAVECREST AVE
MUTUAL HSE CORP	0031	7	8.A1				2	9A1 WAVECREST AVE
MUTUAL HSE CORP	0031	7	8.A2				2	9A2 WAVECREST AVE
MUTUAL HSE CORP	0031	7	8.B1				2	9B1 WAVECREST AVE
MUTUAL HSE CORP	0032	7	8.B2				2	9B2 WAVECREST AVE
MUTUAL HSE CORP	0032	7	9.02				2	10B WAVECREST AVE
MUTUAL HSE CORP	0032	7	9.03				2	10C WAVECREST AVE
MUTUAL HSE CORP	0032	7	10.A				2	11A WAVECREST AVE
MUTUAL HSE CORP	0032	7	10.B				2	11B WAVECREST AVE
MUTUAL HSE CORP	0032	7	10.C				2	11C WAVECREST AVE
MUTUAL HSE CORP	0032	7	11.A				2	12A WAVECREST AVE
MUTUAL HSE CORP	0032	7	11.C				2	12C WAVECREST AVE
MUTUAL HSE CORP	0032	7	12.B				2	13B WAVECREST AVE
MUTUAL HSE CORP	0032	7	12.C				2	13C WAVECREST AVE
MUTUAL HSE CORP	0033	7	13.02				2	14B WAVECREST AVE
MUTUAL HSE CORP	0033	7	13.03			00000 00000	2	14C WAVECREST AVE
MUTUAL HSE CORP	0033	7	15.A				2	16A WAVECREST AVE
MUTUAL HSE CORP	0033	7	15.B				2	16B WAVECREST AVE
MUTUAL HSE CORP	0033	7	15.C				2	16C WAVECREST AVE
MUTUAL HSE CORP	0033	7	16.02				2	17B WAVECREST AVE
MUTUAL HSE CORP	0033	7	17.01				2	18A WAVECREST AVE
MUTUAL HSE CORP	0033	7	17.03				2	18C WAVECREST AVE
MUTUAL HSE CORP	0034	7	18.01				2	19A WAVECREST AVE
MUTUAL HSE CORP	0034	7	18.02				2	19B WAVECREST AVE
MUTUAL HSE CORP	0034	7	19.01				2	20A WAVECREST AVE
MUTUAL HSE CORP	0034	7	19.03				2	20C WAVECREST AVE
MUTUAL HSE CORP	0034	7	20.B				2	21B WAVECREST AVE
MUTUAL HSE CORP	0034	7	20.C				2	21C WAVECREST AVE
MUTUAL HSE CORP	0034	7	21.A				2	22A WAVECREST AVE
MUTUAL HSE CORP	0034	7	21.B				2	22B WAVECREST AVE
MUTUAL HSE CORP	0034	7	21.C				2	22C WAVECREST AVE
MUTUAL HSE CORP	0034	7	22.A				2	23A WAVECREST AVE
MUTUAL HSE CORP	0034	7	22.B				2	23B WAVECREST AVE
MUTUAL HSE CORP	0035	7	22.C				2	23C WAVECREST AVE
MUTUAL HSE CORP	0035	7	22.D				2	23D WAVECREST AVE
MUTUAL HSE CORP	0035	7	23.A				2	24A WAVECREST AVE
MUTUAL HSE CORP	0035	7	24.B				2	25B WAVECREST AVE
MUTUAL HSE CORP	0035	7	24.C				2	25C WAVECREST AVE
MUTUAL HSE CORP	0035	7	24.D				2	25D WAVECREST AVE
MUTUAL HSE CORP	0035	7	25.A				2	26A WAVECREST AVE
MUTUAL HSE CORP	0035	7	25.B				2	26B WAVECREST AVE
MUTUAL HSE CORP	0035	7	25.C				2	26C WAVECREST AVE



TAXING DISTRICT NO. 21 WINFIELD PARK

COUNTY NO. 20 UNION

NAME OF OWNER ADDITIONAL OWNERS	PAGE NO.	BLOCK NO.	LOT NO.	LOT QUALIF.	ACCOUNT NO.	DEED BOOK	DEED PAGE	CLASS	PROPERTY LOCATION
MUTUAL HSE CORP	0035	8	1.01					2	27A WAVECREST AVE
MUTUAL HSE CORP	0035	8	1.02					2	27B WAVECREST AVE
MUTUAL HSE CORP	0036	8	1.03					2	27C WAVECREST AVE
MUTUAL HSE CORP	0036	8	2.B					2	28B WAVECREST AVE
MUTUAL HSE CORP	0036	8	2.C					2	28C WAVECREST AVE
MUTUAL HSE CORP	0036	8	3.A					2	29A WAVECREST AVE
MUTUAL HSE CORP	0036	8	3.C					2	29C WAVECREST AVE
MUTUAL HSE CORP	0036	8	4.C					2	30C WAVECREST AVE
MUTUAL HSE CORP	0036	8	5.01					2	31A WAVECREST AVE
MUTUAL HSE CORP	0036	8	5.02					2	31B WAVECREST AVE
MUTUAL HSE CORP	0036	8	5.03					2	31C WAVECREST AVE
MUTUAL HSE CORP	0037	8	7.02					2	33B WAVECREST AVE
MUTUAL HSE CORP	0037	8	7.03					2	33C WAVECREST AVE
MUTUAL HSE CORP	0037	8	8.A					2	34A WAVECREST AVE
MUTUAL HSE CORP	0037	8	8.B					2	34B WAVECREST AVE
MUTUAL HSE CORP	0037	8	9.01					2	35A WAVECREST AVE
MUTUAL HSE CORP	0037	8	9.02					2	35B WAVECREST AVE
MUTUAL HSE CORP	0037	8	10.A					2	36A WAVECREST AVE
MUTUAL HSE CORP	0037	8	10.B					2	36B WAVECREST AVE
MUTUAL HSE CORP	0038	8	11.01					2	37A WAVECREST AVE
MUTUAL HSE CORP	0038	8	11.02					2	37B WAVECREST AVE
MUTUAL HSE CORP	0038	8	11.03					2	37C WAVECREST AVE
MUTUAL HSE CORP	0038	8	12.A					2	38A WAVECREST AVE
MUTUAL HSE CORP	0038	8	12.B			00000	00000	2	38B WAVECREST AVE
MUTUAL HSE CORP	0038	8	13.01					2	39A1 WAVECREST AVE
MUTUAL HSE CORP	0038	8	13.02					2	39B1 WAVECREST AVE
MUTUAL HSE CORP	0038	8	13.03					2	39A2 WAVECREST AVE
MUTUAL HSE CORP	0038	8	13.04					2	39B2 WAVECREST AVE
MUTUAL HSE CORP	0038	8	14.01					2	40A WAVECREST AVE
MUTUAL HSE CORP	0038	8	14.02					2	40B WAVECREST AVE
MUTUAL HSE CORP	0038	8	14.03					2	40C WAVECREST AVE
MUTUAL HSE CORP	0039	8	15.02			00000	00000	2	41B WAVECREST AVE
MUTUAL HSE CORP	0039	8	15.03					2	41C WAVECREST AVE
MUTUAL HSE CORP	0039	8	16.03					2	42C WAVECREST AVE
MUTUAL HSE CORP	0039	8	17.B					2	43B WAVECREST AVE
MUTUAL HSE CORP	0039	8	17.C					2	43C WAVECREST AVE
MUTUAL HSE CORP	0039	8	18.01					2	44A WAVECREST AVE
MUTUAL HSE CORP	0039	8	18.02					2	44B WAVECREST AVE
MUTUAL HSE CORP	0039	8	19.A					2	45A WAVECREST AVE
MUTUAL HSE CORP	0040	8	19.D					2	45D WAVECREST AVE
MUTUAL HSE CORP	0040	8	20.01					2	46A WAVECREST AVE
MUTUAL HSE CORP	0040	8	20.02					2	46B WAVECREST AVE
MUTUAL HSE CORP	0040	8	20.03					2	46C WAVECREST AVE
MUTUAL HSE CORP	0040	8	21.01					2	47A WAVECREST AVE
MUTUAL HSE CORP	0040	8	21.02					2	47B WAVECREST AVE
MUTUAL HSE CORP	0040	8	22.02					2	48B WAVECREST AVE
MUTUAL HSE CORP	0040	8	22.03					2	48C WAVECREST AVE
MUTUAL HSE CORP	0040	8	23.01					2	49A WAVECREST AVE
MUTUAL HSE CORP	0040	8	24.01					2	50A WAVECREST AVE
MUTUAL HSE CORP	0040	8	24.02					2	50B WAVECREST AVE
MUTUAL HSE CORP	0040	8	24.03					2	50C WAVECREST AVE
MUTUAL HSE CORP	0041	8	25.01					2	51A WAVECREST AVE
MUTUAL HSE CORP	0041	8	25.02					2	51B WAVECREST AVE
MUTUAL HSE CORP	0041	8	25.03					2	51C WAVECREST AVE
MUTUAL HSE CORP	0041	8	25.04					2	51D WAVECREST AVE
MUTUAL HSE CORP	0041	9	1.01					2	52A WAVECREST AVE
MUTUAL HSE CORP	0041	9	1.02					2	52B WAVECREST AVE
MUTUAL HSE CORP	0041	9	2.01					2	53A WAVECREST AVE
MUTUAL HSE CORP	0041	9	2.02					2	53B WAVECREST AVE
MUTUAL HSE CORP	0041	9	3.01					2	54A WAVECREST AVE
MUTUAL HSE CORP	0041	9	3.02					2	54B WAVECREST AVE
MUTUAL HSE CORP	0041	9	3.03					2	54C WAVECREST AVE
MUTUAL HSE CORP	0042	9	4.01					2	55A WAVECREST AVE
MUTUAL HSE CORP	0042	9	4.02			00000	00000	2	55B WAVECREST AVE
MUTUAL HSE CORP	0042	9	4.03					2	55C WAVECREST AVE
MUTUAL HSE CORP	0042	9	5.A			00000	00000	2	56A WAVECREST AVE
MUTUAL HSE CORP	0042	9	5.B					2	56B WAVECREST AVE
MUTUAL HSE CORP	0042	9	5.C					2	56C WAVECREST AVE

TAXING DISTRICT NO. 21 WINFIELD PARK

COUNTY NO. 20 UNION

NAME OF OWNER ADDITIONAL OWNERS	PAGE NO.	BLOCK NO.	LOT NO.	LOT QUALIF.	ACCOUNT NO.	DEED BOOK	DEED PAGE	CLASS	PROPERTY LOCATION
MUTUAL HSE CORP	0042	9	6.02					2	57B WAVECREST AVE
MUTUAL HSE CORP	0042	9	6.03					2	57C WAVECREST AVE
MUTUAL HSE CORP	0042	9	6.04					2	57D WAVECREST AVE
MUTUAL HSE CORP	0042	9	7.A					2	58A WAVECREST AVE
MUTUAL HSE CORP	0042	9	7.B					2	58B WAVECREST AVE
MUTUAL HSE CORP	0042	9	7.C					2	58C WAVECREST AVE
MUTUAL HSE CORP	0043	9	8.A					2	59A WAVECREST AVE
MUTUAL HSE CORP	0043	9	8.B					2	59B WAVECREST AVE
MUTUAL HSE CORP	0043	9	9.02					2	60B WAVECREST AVE
MUTUAL HSE CORP	0043	9	10.02					2	61B WAVECREST AVE
MUTUAL HSE CORP	0043	9	10.03					2	61C WAVECREST AVE
MUTUAL HSE CORP	0043	9	11.A					2	62A WAVECREST AVE
MUTUAL HSE CORP	0043	9	11.C					2	62C WAVECREST AVE
MUTUAL HSE CORP	0043	9	12.A					2	63 WAVECREST AVE
MUTUAL HSE CORP	0043	9	12.B					2	63B WAVECREST AVE
MUTUAL HSE CORP	0043	9	12.C					2	63C WAVECREST AVE
MUTUAL HSE CORP	0044	9	13.01					2	64A WAVECREST AVE
MUTUAL HSE CORP	0044	9	13.02					2	64B WAVECREST AVE
MUTUAL HSE CORP	0044	9	13.03					2	64C WAVECREST AVE
MUTUAL HSE CORP	0044	9	14.02					2	65B WAVECREST AVE
MUTUAL HSE CORP	0044	9	14.03					2	65C WAVECREST AVE
MUTUAL HSE CORP	0044	9	15.01					2	66A WAVECREST AVE
MUTUAL HSE CORP	0044	9	15.02					2	66B WAVECREST AVE
MUTUAL HSE CORP	0044	9	15.03					2	66C WAVECREST AVE
MUTUAL HSE CORP	0044	9	16.A					2	67A WAVECREST AVE
MUTUAL HSE CORP	0044	9	16.B					2	67B WAVECREST AVE
MUTUAL HSE CORP	0044	9	17.A					2	68A WAVECREST AVE
MUTUAL HSE CORP	0044	9	17.B					2	68B WAVECREST AVE
MUTUAL HSE CORP	0044	9	17.C					2	68C WAVECREST AVE
MUTUAL HSE CORP	0045	9	18.01					2	69A WAVECREST AVE
MUTUAL HSE CORP	0045	9	18.02					2	69B WAVECREST AVE
MUTUAL HSE CORP	0045	9	18.03			00000	00000	2	69C WAVECREST AVE
MUTUAL HSE CORP	0045	9	18.04					2	69D WAVECREST AVE
MUTUAL HSE CORP	0045	9	19.A					2	70A WAVECREST AVE
MUTUAL HSE CORP	0045	9	19.C					2	70C WAVECREST AVE
MUTUAL HSE CORP	0045	9	20.01					2	71A WAVECREST AVE
MUTUAL HSE CORP	0045	9	20.02					2	71B WAVECREST AVE
MUTUAL HSE CORP	0045	9	20.03					2	71C WAVECREST AVE
MUTUAL HSE CORP	0045	9	20.04					2	71D WAVECREST AVE
MUTUAL HSE CORP	0045	9	21.A					2	72A WAVECREST AVE
MUTUAL HSE CORP	0045	9	21.B					2	72B WAVECREST AVE
MUTUAL HSE CORP	0046	9	22.01					2	73A WAVECREST AVE
MUTUAL HSE CORP	0046	9	22.03					2	73C WAVECREST AVE
MUTUAL HSE CORP	0046	9	23.01					2	74A WAVECREST AVE
MUTUAL HSE CORP	0046	9	23.02					2	74B WAVECREST AVE
MUTUAL HSE CORP	0046	9	23.03					2	74C WAVECREST AVE
MUTUAL HSE CORP	0046	9	24.01					2	75A WAVECREST AVE
MUTUAL HSE CORP	0046	9	24.03					2	75C WAVECREST AVE
MUTUAL HSE CORP	0046	9	25.A					2	76A WAVECREST AVE
MUTUAL HSE CORP	0046	9	25.C					2	76C WAVECREST AVE
MUTUAL HSE CORP	0046	10	1.01					2	77A WAVECREST AVE
MUTUAL HSE CORP	0046	10	1.02					2	77B WAVECREST AVE
MUTUAL HSE CORP	0047	10	1.03					2	77C WAVECREST AVE
MUTUAL HSE CORP	0047	10	1.04					2	77D WAVECREST AVE
MUTUAL HSE CORP	0047	10	2.01					2	78A WAVECREST AVE
MUTUAL HSE CORP	0047	10	2.02					2	78B WAVECREST AVE
MUTUAL HSE CORP	0047	10	3.01					2	79A WAVECREST AVE
MUTUAL HSE CORP	0047	10	3.02					2	79B WAVECREST AVE
MUTUAL HSE CORP	0047	10	3.04					2	79D WAVECREST AVE
MUTUAL HSE CORP	0047	10	4.01					2	80A WAVECREST AVE
MUTUAL HSE CORP	0047	10	4.03					2	80C WAVECREST AVE
MUTUAL HSE CORP	0047	10	6.01					2	82A WAVECREST AVE
MUTUAL HSE CORP	0048	10	6.02					2	82B WAVECREST AVE
MUTUAL HSE CORP	0048	10	8.A					2	84A WAVECREST AVE
MUTUAL HSE CORP	0048	10	8.B					2	84B WAVECREST AVE
MUTUAL HSE CORP	0048	10	8.C					2	84C WAVECREST AVE
MUTUAL HSE CORP	0048	10	9					2	85 WAVECREST AVE
MUTUAL HSE CORP	0048	10	10.01					2	86A WAVECREST AVE

## TAXING DISTRICT NO. 21 WINFIELD PARK

## COUNTY NO. 20 UNION

NAME OF OWNER ADDITIONAL OWNERS	PAGE NO.	BLOCK NO.	LOT NO.	LOT QUALIF.	ACCOUNT NO.	DEED BOOK PAGE	CLASS	PROPERTY LOCATION
MUTUAL HSE CORP	0048	10	10.02				2	86B WAVECREST AVE
MUTUAL HSE CORP	0048	10	10.03				2	86C WAVECREST AVE
MUTUAL HSE CORP	0048	10	12				2	88 WAVECREST AVE
MUTUAL HSE CORP	0048	10	13				2	90 WAVECREST AVE
MUTUAL HSE CORP	0049	10	16.01				2	96A WAVECREST AVE
MUTUAL HSE CORP	0049	10	16.02				2	96B WAVECREST AVE
MUTUAL HSE CORP	0049	10	17.01				2	98A WAVECREST AVE
MUTUAL HSE CORP	0049	10	17.02				2	98B WAVECREST AVE
MUTUAL HSE CORP	0049	10	18.A				2	100A WAVECREST AVE
MUTUAL HSE CORP	0049	10	18.B				2	100B WAVECREST AVE
MUTUAL HSE CORP	0049	10	19.01				2	102A WAVECREST AVE
MUTUAL HSE CORP	0049	10	19.02				2	102B WAVECREST AVE
MUTUAL HSE CORP	0050	10	21.02				2	106B WAVECREST AVE
MUTUAL HSE CORP	0050	10	23.01				2	110A WAVECREST AVE
MUTUAL HSE CORP	0050	10	23.02				2	110B WAVECREST AVE
MUTUAL HSE CORP	0050	10	23.03				2	110C WAVECREST AVE
MUTUAL HSE CORP	0050	10	24.A				2	112A WAVECREST AVE
MUTUAL HSE CORP	0050	10	24.B				2	112B WAVECREST AVE
MUTUAL HSE CORP	0050	10	25.01				2	114A WAVECREST AVE
MUTUAL HSE CORP	0050	10	25.02				2	114B WAVECREST AVE
MUTUAL HSE CORP	0050	11	1.A				2	116A WAVECREST AVE
MUTUAL HSE CORP	0050	11	1.B				2	116B WAVECREST AVE
MUTUAL HSE CORP	0050	11	2.01				2	118A WAVECREST AVE
MUTUAL HSE CORP	0051	11	3.A				2	120A WAVECREST AVE
MUTUAL HSE CORP	0051	11	3.B				2	120B WAVECREST AVE
MUTUAL HSE CORP	0051	11	3.C				2	120C WAVECREST AVE
MUTUAL HSE CORPP	0013	3	4				2	4 RIVERVIEW TERR
MUTUAL HSE CORP	0029	6	19.04				2	63D SEAFOAM AVE
MUTUSL HOUSING CORP	0033	7	17.02				2	18B WAVECREST AVE
NAJDZIN, MICHAEL/MUTUAL HSE CORP	0032	7	13.01				2	14A WAVECREST AVE
NEWHARD, ELLEN/MUTUAL HSE CORP	0002	1	6.01				2	6A ATLANTIC DR
NUDGE, MARLENE/MUTUAL HSE CORP	0036	8	6.01				2	32A WAVECREST AVE
O'GRADY, DANIEL/MUTUAL HSE CORP	0041	9	1.03				2	52C WAVECREST AVE
PETRALIA, VINCENT/MUTUAL HSE CORP	0026	5	22.01				2	41A SEAFOAM AVE
REAGOR, WARREN/MUTUAL HSE CORP	0014	3	7.01				2	7A RIVERVIEW TERR
ROSS, PIERRE/MUTUAL HSE CORP	0020	4	16.01				2	10A SEAFOAM AVE
ROZANSKI, MARK/MUTUAL HOUSING CORP	0001	1	3.C				2	3C ATLANTIC DR
RUSSO, RICHARD/MUTUAL HSE CORP	0035	7	23.C			00000 00000	2	24C WAVECREST AVE
SACKS, FREDERICK/MUTUAL HSE CORP	0039	8	18.03				2	44C WAVECREST AVE
SAMUEL PILOT/MUTUAL HSE CORP	0045	9	21.C				2	72C WAVECREST AVE
SCHAUTZ, LAWRENCE/MUTUAL HSE CORP	0050	10	22				2	108 WAVECREST AVE
SCHUMANN, JOSEPH/MUTUAL HSE CO	0017	4	2.01			00000 00000	2	1A SPRAY TERR
SHAFFER, MARIANNE/MUTUAL HSE CORP	0004	1	14.03				2	14C ATLANTIC DR
SHEALEY, CHRISTINE/MUTUAL HSE CORP	0004	1	15.02				2	16B ATLANTIC DR
SHIPKOWSKI, G/MUTUAL HSE CORP	0040	8	22.01				2	48A WAVECREST AVE
SIANO, PHYLLIS/MUTUAL HSE CORP	0036	8	3.B				2	29B WAVECREST AVE
STRYCHOWSKI, I//MUTUAL HSE CORP	0040	8	23.02			00000 00000	2	49B WAVECREST AVE
STULPIN, ALICE/MUTUAL HSE CORP	0047	10	4.02				2	80B WAVECREST AVE
STULPIN, BARBARA/MUTUAL HSE CORPP	0043	9	10.01				2	61A WAVECREST AVE
SULLIVAN, MARY ANN/MUTUAL HSE CORP	0035	7	23.B				2	24B WAVECREST AVE
SWEENEY, WAYNE/MUTUAL HSE CORP	0022	5	1.04				2	20D SEAFOAM AVE
TANGO, MICHAEL /MUTUAL HSE CORP	0003	1	9.04				2	9D ATLANTIC DR
TEMPLE, ROBERT/MUTUAL HSE CORP	0037	8	10.C				2	36C WAVECREST AVE
THOMPSON, JUDITH/MUTUAL HSE CORP	0032	7	9.01				2	10A WAVECREST AVE
THORPE, STEPHEN E/MUTUAL HSE CORP	0020	4	16.03				2	10C SEAFOAM AVE
THORPE, STEPHEN/MUTUAL HSE CORP	0030	7	1.01			00000 00000	2	2A WAVECREST AVE
TORO, ALFRED & THERESA/MUT HSE CORP	0033	7	14.02				2	15B WAVECREST AVE
TWP OF WINFIELD	0001	1	1		X		15A	12 GULFSTREAM
TWP OF WINFIELD	0001	1	1.01				15A	12 GULFSTREAM AVE
TWP OF WINFIELD	0001	1	4				15C	12 GULFSTREAM AVE
TWP OF WINFIELD	0002	1	5		X		15C	14 GULFSTREAM
TWP OF WINFIELD	0002	1	6				15C	ATLANTIC DR
TWP OF WINFIELD	0002	1	6		X		15C	GULFSTREAM AVE
TWP OF WINFIELD	0002	1	7		X		15C	GULFSTREAM AVE
VILLANTI, MICHAEL/MUTUAL HSE CORP	0021	4	20.01				2	14A SEAFOAM AVE
VITEKA, A/MUTUAL HOUSING CORP	0011	2	20.01				2	13A PACIFIC DR
VITEKA, FREDERICK/MUTUAL HSE CORP	0012	2	23.02				2	16B PACIFIC DR
VOCCIA SALVATORE/MUTUAL HSE CORP	0014	3	11.02				2	11B RIVERVIEW TERR

TAXING DISTRICT NO. 21 WINFIELD PARK

COUNTY NO. 20 UNION

NAME OF OWNER ADDITIONAL OWNERS	PAGE NO.	BLOCK NO.	LOT NO.	LOT QUALIF.	ACCOUNT NO.	DEED BOOK PAGE	CLASS	PROPERTY LOCATION
WALLACE, THEODORE/MUTUAL HSE CORP	0039	8	19.B				2	45B WAVECREST AVE
WINFIELD MUTUAL HOUSING CORP	0014	3	6				2	6 RIVERVIEW TERR
WINFIELD MUTUAL HOUSING CORP	0017	4	1				2	34 RIVERVIEW TERR
WINFIELD MUTUAL HOUSING CORP	0021	4	19.01				2	13A SEAFOAM AVE
WINFIELD MUTUAL HOUSING CORP	0024	5	8				2	27 SEAFOAM AVE
WINFIELD MUTUAL HOUSING CORP	0027	5	24				2	43 SEAFOAM AVE
WINFIELD MUTUAL HOUSING CORP	0027	6	1				2	45 SEAFOAM AVE
WINFIELD MUTUAL HOUSING CORP	0028	6	8				2	52 SEAFOAM AVE
WINFIELD MUTUAL HOUSING CORP	0028	6	11				2	55 SEAFOAM AVE
WINFIELD MUTUAL HOUSING CORP	0028	6	12				2	56 SEAFOAM AVE
WINFIELD MUTUAL HOUSING CORP	0029	6	16				2	60 SEAFOAM AVE
WINFIELD MUTUAL HOUSING CORP	0029	6	22				2	68 SEAFOAM AVE
WINFIELD MUTUAL HOUSING CORP	0042	9	6.01				2	57A WAVECREST AVE
WINFIELD MUTUAL HOUSING CORP	0047	10	5				2	81 WAVECREST AVE
WINFIELD MUTUAL HOUSING CORP	0048	10	11				2	87 WAVECREST AVE
WINFIELD MUTUAL HOUSING CORP	0048	10	14				2	92 WAVECREST AVE
WINFIELD MUTUAL HOUSING CORP	0049	10	20				2	104 WAVECREST AVE
WINFIELD MUTUAL HOUSING CORP	0051	11	5				2	WAVECREST AVE
WINFIELD MUTUAL HOUSING CORP	0051	11	6				4A	WAVECREST AVE
WINFIELD MUTUAL HOUSING CORP	0051	11	8				1	ENTIRE TOWNSHIP
WINSOR, LINDA/MUTUAL HSE CORP	0031	7	4.02				2	5B WAVECREST AVE
WOZNIAK, BARBARA/MUTUAL HSE CORP	0050	11	1.C				2	116C WAVECREST AVE
WRIGHT, SUE/MUTUAL HSE CORP	0030	6	24				2	72 SEAFOAM AVE
WRUNSKI, RUTHANN/MUTUAL HSE CORP	0029	6	19.02				2	63B SEAFOAM AVE
YANNIE, PHYLLIS/MUTUAL HSE CORP	0039	8	16.01			00000 00000	2	42A WAVECREST AVE
YAREMKO, EILEEN/MUTUAL HSE CORP	0015	3	13.04				2	13D RIVERVIEW TERR
12B WAVECREST AVE	0032	7	11.B				2	12B WAVECREST AVE

TAXING DISTRICT NO. 21 WINFIELD PARK

COUNTY NO. 20 UNION

NAME OF OWNER ADDITIONAL OWNERS	PAGE NO.	BLOCK NO.	LOT NO.	LOT QUALIF.	ACCOUNT NO.	-----DEED----- BOOK PAGE CLASS	-----PROPERTY----- LOCATION
------------------------------------	-------------	--------------	------------	----------------	----------------	-----------------------------------	--------------------------------

VERIZON - NJ TAX DEPT	0001	11	8			00000 00000 6A 0	
-----------------------	------	----	---	--	--	------------------	--

Block No. Lot No. Qualification Account No.	Land Dimensions Building Description Additional Lots Acreage	Prop. Class	Owner's Name Address City State Property Location	Billing Code Zip Code	Land Improvement Exemption Net Total	2023 Property Tax Special Dist	2023 Total Tax Deduction Net Tax	Amt.Billed 2023 1st Q 2nd Q Total	2nd Half 2023 3rd Q 4th Q Total	Preliminary 2024 Tax 1st Q 2nd Q Total
1 1 X	1.4575AC L1  1.4575	15A	TWP OF WINFIELD MUN BLDG WINFIELD, N J 12 GULFSTREAM	07036	*EXEMPT*	00	00 00 00	00 00 00	00 00 00	00 00 00
1 1.A	0  .0000	2	MUTUAL HSE CORP ROOSEVELT DRIVE WINFIELD, N J 1A ATLANTIC DR	07036	0 17900 17900	394373	394373 00 394373	96763 96763 193526	100424 100423 200847	98594 98593 197187
1 1.B	0  .0000	2	MUTUAL HSE CORP ROOSEVELT DRIVE WINFIELD, N J 1B ATLANTIC DR	07036	0 17900 17900	394373	394373 00 394373	96763 96763 193526	100424 100423 200847	98594 98593 197187
1 1.C	0  .0000	2	MUTUAL HSE CORP ROOSEVELT DRIVE WINFIELD, N J 1C ATLANTIC DR	07036	0 17900 17900	394373	394373 00 394373	96763 96763 193526	100424 100423 200847	98594 98593 197187
1 1.01	0  .0000	15A	TWP OF WINFIELD MUNICIPAL BLDG WINFIELD, N J 12 GULFSTREAM AVE	07036	*EXEMPT*	00	00 00 00	00 00 00	00 00 00	00 00 00
1 2.A	X  .0000	2	LENDZION, VAUGHN/MUTUAL HSE CORP ROOSEVELT DRIVE WINFIELD, N J 2A ATLANTIC DR	07036	0 17900 17900	394373	394373 V1 -25000 369373	90513 90513 181026	94174 94173 188347	92344 92343 184687
1 2.B	X  .0000	2	MUTUAL HSE CORP 2B ATLANTIC DR WINFIELD, N J 2B ATLANTIC DR	07036	0 17900 17900	394373	394373 00 394373	96763 96763 193526	100424 100423 200847	98594 98593 197187
1 2.C	X  .0000	2	MUTUAL HSE CORP 2C ATLANTIC DR WINFIELD, N J 2C ATLANTIC DR	07036	0 17900 17900	394373	394373 00 394373	96763 96763 193526	100424 100423 200847	98594 98593 197187
1 3.A	0  .0000	2	MUTUAL HSE CORP ROOSEVELT DRIVE WINFIELD, N J 3A ATLANTIC DR	07036	0 17900 17900	394373	394373 00 394373	96763 96763 193526	100424 100423 200847	98594 98593 197187
1 3.B	0  .0000	2	MUTUAL HSE CORP ROOSEVELT DRIVE WINFIELD, N J 3B ATLANTIC DR	07036	0 17900 17900	394373	394373 00 394373	96763 96763 193526	100424 100423 200847	98594 98593 197187
1 3.C	0  .0000	2	ROZANSKI, MARK/MUTUAL HOUSING CORP ROOSEVELT DRIVE WINFIELD, N J 3C ATLANTIC DR	07036	0 17900 17900	394373	394373 D1 -25000 369373	90513 90513 181026	94174 94173 188347	92344 92343 184687
1 4	.2950 ACRE  .2950	15C	TWP OF WINFIELD 12 GULFSTREAM AVE WINFIELD, N J 12 GULFSTREAM AVE	07036	*EXEMPT*	00	00 00 00	00 00 00	00 00 00	00 00 00
1 4.01	0  .0000	2	MUTUAL HOUSING CORP ROOSEVELT DRIVE WINFIELD, N J 4A1 ATLANTIC DR	07036	0 9600 9600	211507	211507 00 211507	51896 51895 103791	53858 53858 107716	52877 52877 105754
1 4.02	0  .0000	2	MUTUAL HSE CORP ROOSEVELT DRIVE WINFIELD, N J 4B1 ATLANTIC DR	07036	0 9600 9600	211507	211507 00 211507	51896 51895 103791	53858 53858 107716	52877 52877 105754

180300

3972371

00

50000

3922371

1924316

1998055

1961191



Block No. Lot No. Qualification Account No.	Land Dimensions Building Description Additional Lots Acreage	Prop. Class	Owner's Name Address City State Property Location	Billing Code Zip Code	Land Improvement Exemption Net Total	2023 Property Tax Special Dist	2023 Total Tax Deduction Net Tax	Amt.Billed 2023 1st Q 2nd Q Total	2nd Half 2023 3rd Q 4th Q Total	Preliminary 2024 Tax 1st Q 2nd Q Total
1 4.03	0 .0000	2	MUTUAL HSE CORP ROOSEVELT DRIVE WINFIELD, N J 4A1 ATLANTIC DR	07036	0 10800 10800	237946	237946 00	58382 58382	60591 60591	59487 59486
1 4.04	0 .0000	2	MUTUAL HSE CORP ROOSEVELT DRIVE WINFIELD, N J 4B1 ATLANTIC DR	07036	0 10800 10800	237946	237946 00	58382 58382	60591 60591	59487 59486
1 5	.2950AC X .2950	15C	TWP OF WINFIELD MUN BLDG WINFIELD, N J 14 GULFSTREAM	07036	*EXEMPT*	00	00 00	00 00	00 00	00 00
1 5.01	0 .0000	2	MUTUAL HSE CORP ROOSEVELT DRIVE WINFIELD, N J 5A ATLANTIC DR	07036	0 17900 17900	394373	394373 00	96763 96763	100424 100423	98594 98593
1 5.02	0 .0000	2	MUTUAL HSE CORP ROOSEVELT DRIVE WINFIELD, N J 5B ATLANTIC DR	07036	0 17900 17900	394373	394373 00	96763 96763	100424 100423	98594 98593
1 5.03	0 .0000	2	MUTUAL HSE CORP ROOSEVELT DRIVE WINFIELD, N J 5C ATLANTIC DR	07036	0 17900 17900	394373	394373 00	96763 96763	100424 100423	98594 98593
1 6	X .0000	15C	TWP OF WINFIELD 12 GULFSTREAM AVE WINFIELD, N J ATLANTIC DR	07036	*EXEMPT*	00	00 00	00 00	00 00	00 00
1 6	2.9520AC L1 X 2.9520	15C	TWP OF WINFIELD MUN BLDG WINFIELD, N J GULFSTREAM AVE	07036	*EXEMPT*	00	00 00	00 00	00 00	00 00
1 6.01	0 .0000	2	NEWHARD, ELLEN/MUTUAL HSE CORP 6A ATLANTIC DR WINFIELD, N J 6A ATLANTIC DR	07036	0 17900 17900	394373	S1 394373 -25000	90513 90513	94174 94173	92344 92343
1 6.02	0 .0000	2	MUTUAL HSE CORP ROOSEVELT DRIVE WINFIELD, N J 6B ATLANTIC DR	07036	0 17900 17900	394373	394373 00	96763 96763	100424 100423	98594 98593
1 6.03	0 .0000	2	MUTUAL HSE CORP ROOSEVELT DRIVE WINFIELD, N J 6C ATLANTIC DR	07036	0 17900 17900	394373	394373 00	96763 96763	100424 100423	98594 98593
1 7	30AC L1 18 X 30.0000	15C	TWP OF WINFIELD MUN BLDG WINFIELD, N J GULFSTREAM AVE	07036	*EXEMPT*	00	00 00	00 00	00 00	00 00
1 7.01	0 .0000	2	MUTUAL HSE CORP ROOSEVELT DRIVE WINFIELD, N J 7A ATLANTIC DR	07036	0 17900 17900	394373	394373 00	96763 96763	100424 100423	98594 98593
1 7.02	0 .0000	2	BELL, KATHY J/MUTUAL HSE CORP ROOSEVELT DRIVE WINFIELD, N J 7B ATLANTIC DR	07036	0 17900 17900	394373	D1 394373 -25000	90513 90513	94174 94173	92344 92343

164800

3630876

00

50000

3580876

1756736

1824140

1790442

Block No. Lot No. Qualification Account No.	Land Dimensions Building Description Additional Lots Acreage	Prop. Class	Owner's Name Address City State Property Location	Billing Code Zip Code	Land Improvement Exemption Net Total	2023 Property Tax Special Dist	2023 Total Tax Deduction Net Tax	Amt.Billed 2023 1st Q 2nd Q Total	2nd Half 2023 3rd Q 4th Q Total	Preliminary 2024 Tax 1st Q 2nd Q Total
1 7.03	0 . .0000	2	MUTUAL HSE CORP ROOSEVELT DRIVE WINFIELD, N J 7C ATLANTIC DR	07036	0 17900 17900	394373	394373 00 394373	96763 96763 193526	100424 100423 200847	98594 98593 197187
1 8.01	0 . .0000	2	LOBDELL, R/MUTUAL HSE CORP ROOSEVELT DRIVE WINFIELD, N J 8A ATLANTIC DR	07036	0 17900 17900	394373 S1	394373 -25000 369373	90513 90513 181026	94174 94173 188347	92344 92343 184687
1 8.02	0 . .0000	2	MUTUAL HSE CORP ROOSEVELT DRIVE WINFIELD, N J 8B ATLANTIC DR	07036	0 17900 17900	394373	394373 00 394373	96763 96763 193526	100424 100423 200847	98594 98593 197187
1 8.03	0 . .0000	2	MUTUAL HSE CORP ROOSEVELT DRIVE WINFIELD, N J 8C ATLANTIC DR	07036	0 17900 17900	394373	394373 00 394373	96763 96763 193526	100424 100423 200847	98594 98593 197187
1 9.01	0 . .0000	2	MUTUAL HSE CORP ROOSEVELT DRIVE WINFIELD, N J 9A ATLANTIC DR	07036	0 17900 17900	394373	394373 00 394373	96763 96763 193526	100424 100423 200847	98594 98593 197187
1 9.02	0 . .0000	2	MUTUAL HSE CORP ROOSEVELT DRIVE WINFIELD, N J 9B ATLANTIC DR	07036	0 17900 17900	394373	394373 00 394373	96763 96763 193526	100424 100423 200847	98594 98593 197187
1 9.03	0 . .0000	2	MUTUAL HSE CORP ROOSEVELT DRIVE WINFIELD, N J 9C ATLANTIC DR	07036	0 16700 16700	367934	367934 00 367934	90276 90276 180552	93691 93691 187382	91984 91983 183967
1 9.04	0 . .0000	2	TANGO, MICHAEL /MUTUAL HSE CORP ROOSEVELT DRIVE WINFIELD, N J 9D ATLANTIC DR	07036	0 16700 16700	367934 D1	367934 -25000 342934	84026 84026 168052	87441 87441 174882	85734 85733 171467
1 10.01	0 . .0000	2	MUTUAL HSE CORP ROOSEVELT DRIVE WINFIELD, NJ 10A1 ATLANTIC DR	07036	0 9600 9600	211507	211507 00 211507	51896 51895 103791	53858 53858 107716	52877 52877 105754
1 10.02	0 . .0000	2	MUTUAL HSE CORP ROOSEVELT DRIVE WINFIELD, N J 10B1 ATLANTIC DR	07036	0 9600 9600	211507	211507 00 211507	51896 51895 103791	53858 53858 107716	52877 52877 105754
1 10.03	0 . .0000	2	MUTUAL HSE CORP ROOSEVELT DRIVE WINFIELD, N J 10A2 ATLANTIC DR	07036	0 10800 10800	237946	237946 00 237946	58382 58382 116764	60591 60591 121182	59487 59486 118973
1 10.04	0 . .0000	2	MUTUAL HSE CORP ROOSEVELT DRIVE WINFIELD, N J 10B2 ATLANTIC DR	07036	0 10800 10800	237946	237946 00 237946	58382 58382 116764	60591 60591 121182	59487 59486 118973
1 11.01	0 . .0000	2	MUTUAL HSE CORP ROOSEVELT DRIVE WINFIELD, N J 11A1 ATLANTIC DR	07036	0 9600 9600	211507	211507 00 211507	51896 51895 103791	53858 53858 107716	52877 52877 105754
1 11.02	0 . .0000	2	MUTUAL HSE CORP ROOSEVELT DRIVE WINFIELD, N J 11B1 ATLANTIC DR	07036	0 9600 9600	211507	211507 00 211507	51896 51895 103791	53858 53858 107716	52877 52877 105754

200800

4424026

00

50000

4374026

2145952

2228074

2187018



Block No. Lot No. Qualification Account No.	Land Dimensions Building Description Additional Lots Acreage	Prop. Class	Owner's Name Address City State Property Location	Billing Code Zip Code	Land Improvement Exemption Net Total	2023 Property Tax Special Dist	2023 Total Tax Deduction Net Tax	Amt.Billed 2023 1st Q 2nd Q Total	2nd Half 2023 3rd Q 4th Q Total	Preliminary 2024 Tax 1st Q 2nd Q Total
1 11.03	0 . .0000	2	MUTUAL HSE CORP ROOSEVELT DRIVE WINFIELD, N J 11A2 ATLANTIC DR	07036	0 10800 10800	237946	237946 00	58382 58382	60591 60591	59487 59486
1 11.04	0 . .0000	2	MUTUAL HSE CORP ROOSEVELT DRIVE WINFIELD, N J 11B2 ATLANTIC DR	07036	0 10800 10800	237946	237946 00	58382 58382	60591 60591	59487 59486
1 12.01	0 . .0000	2	MUTUAL HSE CORP ROOSEVELT DRIVE WINFIELD, N J 12A ATLANTIC DR	07036	0 17900 17900	394373	394373 00	96763 96763	100424 100423	98594 98593
1 12.02	0 . .0000	2	MUTUAL HSE CORP ROOSEVELT DRIVE WINFIELD, N J 12B ATLANTIC DR	07036	0 17900 17900	394373	394373 00	96763 96763	100424 100423	98594 98593
1 12.03	0 . .0000	2	MATTHEW VITEKS/MUTUAL HSE CORP ROOSEVELT DRIVE WINFIELD, N J 12C ATLANTIC DR	07036	0 17900 17900	394373	D1 394373 -25000	90513 90513	94174 94173	92344 92343
1 13.01	0 . .0000	2	MUTUAL HSE CORP ROOSEVELT DRIVE WINFIELD, N J 13A ATLANTIC DR	07036	0 17900 17900	394373	394373 00	96763 96763	100424 100423	98594 98593
1 13.02	0 . .0000	2	MUTUAL HSE CORP ROOSEVELT DRIVE WINFIELD, N J 13B ATLANTIC DR	07036	0 17900 17900	394373	394373 00	96763 96763	100424 100423	98594 98593
1 13.03	0 . .0000	2	MUTUAL HSE CORP ROOSEVELT DRIVE WINFIELD, N J 13C ATLANTIC DR	07036	0 16700 16700	367934	367934 00	90276 90276	93691 93691	91984 91983
1 13.04	0 . .0000	2	MUTUAL HOUSING CORP ROOSEVELT DRIVE WINFIELD, N J 13D ATLANTIC DR	07036	0 16700 16700	367934	367934 00	84026 84026	99941 99941	91984 91983
1 14.01	0 . .0000	2	MUTUAL HSE CORP ROOSEVELT DRIVE WINFIELD, N J 14A ATLANTIC DR	07036	0 17900 17900	394373	394373 00	96763 96763	100424 100423	98594 98593
1 14.02	0 . .0000	2	MUTUAL HSE CORP ROOSEVELT DRIVE WINFIELD, N J 14B ATLANTIC DR	07036	0 17900 17900	394373	394373 00	96763 96763	100424 100423	98594 98593
1 14.03	0 . .0000	2	SHAFFER, MARIANNE/MUTUAL HSE CORP ROOSEVELT DRIVE WINFIELD, N J 14C ATLANTIC DR	07036	0 17900 17900	394373	W1 394373 -25000	90513 90513	94174 94173	92344 92343
1 15.01	0 . .0000	2	MUTUAL HSE CORP ROOSEVELT DRIVE WINFIELD, N J 16A ATLANTIC DR	07036	0 17900 17900	394373	394373 00	96763 96763	100424 100423	98594 98593
1 15.02	0 . .0000	2	SHEALEY, CHRISTINE/MUTUAL HSE CORP ROOSEVELT DRIVE WINFIELD, N J 16B ATLANTIC DR	07036	0 17900 17900	394373	W1 394373 -25000	90513 90513	94174 94173	92344 92343

234000

5155490

00

75000

5080490

2479892

2600598

2540250

Block No. Lot No. Qualification Account No.	Land Dimensions Building Description Additional Lots Acreage	Prop. Class	Owner's Name Address City State Property Location	Billing Code Zip Code	Land Improvement Exemption Net Total	2023 Property Tax Special Dist	2023 Total Tax Deduction Net Tax	Amt.Billed 2023 1st Q 2nd Q Total	2nd Half 2023 3rd Q 4th Q Total	Preliminary 2024 Tax 1st Q 2nd Q Total
1 15.03	0 . .0000	2	MUTUAL HSE CORP ROOSEVELT DRIVE WINFIELD, N J 16C ATLANTIC DR	07036	0 17900 17900	394373	394373 00 394373	96763 96763 193526	100424 100423 200847	98594 98593 197187
1 16.01	0 . .0000	2	MUTUAL HOUSING CORP ROOSEVELT DRIVE WINFIELD, N J 18A ATLANTIC DRIVE	07036	0 17900 17900	394373	394373 00 394373	96763 96763 193526	100424 100423 200847	98594 98593 197187
1 16.02	0 . .0000	2	MUTUAL HSE CORP ROOSEVELT DRIVE WINFIELD, N J 18B ATLANTIC DRIVE	07036	0 17900 17900	394373	394373 00 394373	96763 96763 193526	100424 100423 200847	98594 98593 197187
1 16.03	0 . .0000	2	MUTUAL HSE CORP ROOSEVELT DRIVE WINFIELD, N J 18C ATLANTIC DRIVE	07036	0 17900 17900	394373	394373 00 394373	96763 96763 193526	100424 100423 200847	98594 98593 197187
1 16.04	0 . .0000	2	MUTUAL HSE CORP ROOSEVELT DRIVE WINFIELD, N J 18D ATLANTIC DR	07036	0 17900 17900	394373	394373 00 394373	96763 96763 193526	100424 100423 200847	98594 98593 197187
1 17.01	0 . .0000	2	MUTUAL HSE CORP ROOSEVELT DRIVE WINFIELD, N J 20A ATLANTIC DR	07036	0 17900 17900	394373	394373 00 394373	96763 96763 193526	100424 100423 200847	98594 98593 197187
1 17.02	0 . .0000	2	MUTUAL HSE CORP ROOSEVELT DRIVE WINFIELD, N J 20B ATLANTIC DR	07036	0 17900 17900	394373	394373 00 394373	96763 96763 193526	100424 100423 200847	98594 98593 197187
1 17.03	0 . .0000	2	MUTUAL HSE CORP ROOSEVELT DRIVE WINFIELD, N J 20C ATLANTIC DR	07036	0 16700 16700	367934	367934 00 367934	90276 90276 180552	93691 93691 187382	91984 91983 183967
1 17.04	0 . .0000	2	MUTUAL HSE CORP ROOSEVELT DRIVE WINFIELD, N J 20D ATLANTIC DR	07036	0 16700 16700	367934	367934 00 367934	90276 90276 180552	93691 93691 187382	91984 91983 183967
1 18.01	0 . .0000	2	GREKSTAS, ED/MUTUAL HSE CORP ROOSEVELT DRIVE WINFIELD, N J 1A GULFSTREAM AVE	07036	0 17900 17900	394373	394373 -25000 369373	90513 90513 181026	94174 94173 188347	92344 92343 184687
1 18.02	0 . .0000	2	LEWIS, CAROL/MUTUAL HSE CORP ROOSEVELT DRIVE WINFIELD, N J 1B GULFSTREAM AVE	07036	0 17900 17900	394373	394373 -25000 369373	90513 90513 181026	94174 94173 188347	92344 92343 184687
1 18.03	0 . .0000	2	MUTUAL HSE CORP ROOSEVELT DR WINFIELD, NJ 1 C GULFSTREAM AV	07036	0 17900 17900	394373	394373 00 394373	96763 96763 193526	100424 100423 200847	98594 98593 197187
1 19.01	0 . .0000	2	MUTUAL HSE CORP ROOSEVELT DRIVE WINFIELD, N J 2A GULFSTREAM AVE	07036	0 17900 17900	394373	394373 00 394373	96763 96763 193526	100424 100423 200847	98594 98593 197187
1 19.02	0 . .0000	2	MUTUAL HSE CORP ROOSEVELT DRIVE WINFIELD, N J 2B GULFSTREAM AVE	07036	0 17900 17900	394373	394373 00 394373	96763 96763 193526	100424 100423 200847	98594 98593 197187

248200

5468344

00

50000

5418344

2658416

2759928

2709178

Block No. Lot No. Qualification Account No.	Land Dimensions Building Description Additional Lots Acreage	Prop. Class	Owner's Name Address City State Property Location	Billing Code Zip Code	Land Improvement Exemption Net Total	2023 Property Tax Special Dist	2023 Total Tax Deduction Net Tax	Amt.Billed 2023 1st Q 2nd Q Total	2nd Half 2023 3rd Q 4th Q Total	Preliminary 2024 Tax 1st Q 2nd Q Total
1 19.03	0 . .0000	2	MUTUAL HSE CORP ROOSEVELT DRIVE WINFIELD, N J 2C GULFSTREAM AVE	07036	0 17900 17900	394373	394373 00 394373	96763 96763 193526	100424 100423 200847	98594 98593 197187
1 20.01	0 . .0000	2	MUTUAL HS CORP ROOSEVELT DRIVE WINFIELD, N J 3A GULFSTREAM AVE	07036	0 17900 17900	394373	394373 00 394373	96763 96763 193526	100424 100423 200847	98594 98593 197187
1 20.02	0 . .0000	2	MUTUAL HSE CORP ROOSEVELT DRIVE WINFIELD, N J 3B GULFSTREAM AVE	07036	0 17900 17900	394373	394373 00 394373	96763 96763 193526	100424 100423 200847	98594 98593 197187
1 20.03	0 . .0000	2	BROWN, ROGER/MUTUAL HSE CORP ROOSEVELT DRIVE WINFIELD, N J 3C GULFSTREAM AVE	07036	0 17900 17900	394373	V1 394373 -25000 369373	96763 96763 193526	87924 87923 175847	92344 92343 184687
1 21.01	0 . .0000	2	MUTUAL HSE CORP ROOSEVELT DRIVE WINFIELD, N J 4A GULFSTREAM AVE	07036	0 14400 14400	317261	317261 00 317261	77843 77843 155686	80788 80787 161575	79316 79315 158631
1 21.02	0 . .0000	2	MUTUAL HSE CORP ROOSEVELT DRIVE WINFIELD, NJ 4B GULFSTREAM AVE	07036	0 14400 14400	317261	317261 00 317261	77843 77843 155686	80788 80787 161575	79316 79315 158631
1 22.01	0 . .0000	2	MUTUAL HSE CORP ROOSEVELT DRIVE WINFIELD, N J 5A GULFSTREAM AVE	07036	0 17900 17900	394373	394373 00 394373	96763 96763 193526	100424 100423 200847	98594 98593 197187
1 22.02	0 . .0000	2	MUTUAL HSE CORP ROOSEVELT DRIVE WINFIELD, N J 5B GULFSTREAM AVE	07036	0 17900 17900	394373	394373 00 394373	96763 96763 193526	100424 100423 200847	98594 98593 197187
1 22.03	0 . .0000	2	MUTUAL HSE CORP ROOSEVELT DRIVE WINFIELD, N J 5C GULFSTREAM AVE	07036	0 17900 17900	394373	394373 00 394373	96763 96763 193526	100424 100423 200847	98594 98593 197187
1 23.01	0 . .0000	2	MUTUAL HSE CORP ROOSEVELT DRIVE WINFIELD, NJ 6A GULFSTREAM AVE	07036	0 14400 14400	317261	317261 00 317261	77843 77843 155686	80788 80787 161575	79316 79315 158631
1 23.02	0 . .0000	2	MUTUAL HSE CORP ROOSEVELT DRIVE WINFIELD, NJ 6B GULFSTREAM AVE	07036	0 14400 14400	317261	317261 00 317261	77843 77843 155686	80788 80787 161575	79316 79315 158631
1 24.01	0 . .0000	2	MUTUAL HSE CORP ROOSEVELT DRIVE WINFIELD, NJ 7A GULFSTREAM AVE	07036	0 17900 17900	394373	394373 00 394373	96763 96763 193526	100424 100423 200847	98594 98593 197187
1 24.02	0 . .0000	2	MUTUAL HSE CORP ROOSEVELT DRIVE WINFIELD, NJ 7B GULFSTREAM AVE	07036	0 17900 17900	394373	394373 00 394373	96763 96763 193526	100424 100423 200847	98594 98593 197187
1 24.03	0 . .0000	2	HIMPELE, ALICE/MUTUAL HSE CORP ROOSEVELT DRIVE WINFIELD,NJ 7C GULFSTREAM AVE	07036	0 16700 16700	367934	D1 367934 -25000 342934	84026 84026 168052	87441 87441 174882	85734 85733 171467

235400

5186335

00

50000

5136335

2532530

2603805

2568174

Block No. Lot No. Qualification Account No.	Land Dimensions Building Description Additional Lots Acreage	Prop. Class	Owner's Name Address City State Property Location	Billing Code Zip Code	Land Improvement Exemption Net Total	2023 Property Tax Special Dist	2023 Total Tax Deduction Net Tax	Amt.Billed 2023 1st Q 2nd Q Total	2nd Half 2023 3rd Q 4th Q Total	Preliminary 2024 Tax 1st Q 2nd Q Total
1 24.04	0 .0000	2	MUTUAL HSE CORP ROOSEVELT DRIVE WINFIELD, NJ 7D GULFSTREAM AVE	07036	0 16700 16700	367934	367934 00	90276 90276	93691 93691	91984 91983
1 25.01	0 .0000	2	MUTUAL HSE CORP ROOSEVELT DRIVE WINFIELD, N J 8A GULFSTREAM AVE	07036	0 14400 14400	317261	317261 00	77843 77843	80788 80787	79316 79315
1 25.02	0 .0000	2	MUTUAL HOUSING CORP ROOSEVELT DRIVE WINFIELD, N J 8B GULFSTREAM AVE	07036	0 14400 14400	317261	317261 00	77843 77843	80788 80787	79316 79315
2 1.01	0 .0000	2	MUTUAL HSE CORP ROOSEVELT DRIVE WINFIELD, N J 9A GULFSTREAM AVE	07036	0 17900 17900	394373	394373 00	96763 96763	100424 100423	98594 98593
2 1.02	0 .0000	2	MUTUAL HSE CORP ROOSEVELT DRIVE WINFIELD, N J 9B GULFSTREAM AVE	07036	0 17900 17900	394373	394373 00	96763 96763	100424 100423	98594 98593
2 1.03	0 .0000	2	MUTUAL HSE CORP ROOSEVELT DRIVE WINFIELD, N J 9C GULFSTREAM AVE	07036	0 17900 17900	394373	394373 00	96763 96763	100424 100423	98594 98593
2 1.04	0 .0000	2	MUTUAL HSE CORP ROOSEVELT DRIVE WINFIELD, N J 9D GULFSTREAM AVE	07036	0 16700 16700	367934	367934 00	90276 90276	93691 93691	91984 91983
2 2.01	0 .0000	2	MUTUAL HSE CORP ROOSEVELT DRIVE WINFIELD, N J 10A GULFSTREAM AVE	07036	0 17900 17900	394373	394373 00	96763 96763	100424 100423	98594 98593
2 2.02	0 .0000	2	MUTUAL HSE CORP ROOSEVELT DRIVE WINFIELD, NJ 10B GULFSTREAM AVE	07036	0 17900 17900	394373	394373 00	96763 96763	100424 100423	98594 98593
2 2.03	0 .0000	2	BARTON, CONSTANCE/MUTUAL HSE CORP ROOSEVELT DRIVE WINFIELD, NJ 10C GULFSTREAM AVE	07036	0 17900 17900	394373 S1	394373 -25000	90513 90513	94174 94173	92344 92343
2 3.01	0 .0000	2	MUTUAL HSE CORP ROOSEVELT DRIVE WINFIELD, NJ 11A GULFSTREAM AVE	07036	0 17900 17900	394373	394373 00	96763 96763	100424 100423	98594 98593
2 3.02	0 .0000	2	MUTUAL HSE CORP ROOSEVELT DRIVE WINFIELD, NJ 11B GULFSTREAM AVE	07036	0 17900 17900	394373	394373 00	96763 96763	100424 100423	98594 98593
2 3.03	0 .0000	2	MUTUAL HSE CORP ROOSEVELT DRIVE WINFIELD, NJ 11C GULFSTREAM AVE	07036	0 16700 16700	367934	367934 00	90276 90276	93691 93691	91984 91983
2 3.04	0 .0000	2	MARSDEN, GREGORY/MUTUAL HSE CORP ROOSEVELT DRIVE WINFIELD, NJ 11D GULSTREAM AVE	07036	0 16700 16700	367934 V1	367934 -25000	84026 84026	87441 87441	85734 85733

238800

5261242

00

50000

5211242

2556788

2654454

2605626

Block No. Lot No. Qualification Account No.	Land Dimensions Building Description Additional Lots Acreage	Prop. Class	Owner's Name Address City State Property Location	Billing Code Zip Code	Land Improvement Exemption Net Total	2023 Property Tax Special Dist	2023 Total Tax Deduction Net Tax	Amt.Billed 2023 1st Q 2nd Q Total	2nd Half 2023 3rd Q 4th Q Total	Preliminary 2024 Tax 1st Q 2nd Q Total
2 4.01	0 . .0000	2	LIEB, PAUL/MUTUAL HSE CORP ROOSEVELT DRIVE WINFIELD, N J 13A GULFSTREAM AVE	07036	0 17900 17900	394373	V1 394373 -25000 369373	90513 90513 181026	94174 94173 188347	92344 92343 184687
2 4.02	0 . .0000	2	MUTUAL HSE CORP ROOSEVELT DRIVE WINFIELD, N J 13B GULFSTREAM AVE	07036	0 17900 17900	394373	394373 00 394373	96763 96763 193526	100424 100423 200847	98594 98593 197187
2 4.03	0 . .0000	2	MUTUAL HSE CORP ROOSEVELT DRIVE WINFIELD, N J 13C GULFSTREAM AVE	07036	0 16700 16700	367934	367934 00 367934	90276 90276 180552	93691 93691 187382	91984 91983 183967
2 4.04	0 . .0000	2	MUTUAL HSE CORP ROOSEVELT DRIVE WINFIELD, N J 13D GULFSTREAM AVE	07036	0 16700 16700	367934	367934 00 367934	90276 90276 180552	93691 93691 187382	91984 91983 183967
2 5.01	0 . .0000	2	MUTUAL HSE CORP ROOSEVELT DRIVE WINFIELD, N J 14A GULFSTREAM AVE	07036	0 17900 17900	394373	394373 00 394373	96763 96763 193526	100424 100423 200847	98594 98593 197187
2 5.02	0 . .0000	2	MUTUAL HSE CORP ROOSEVELT DRIVE WINFIELD, N J 14B GULFSTREAM AVE	07036	0 17900 17900	394373	394373 00 394373	96763 96763 193526	100424 100423 200847	98594 98593 197187
2 5.03	0 . .0000	2	MUTUAL HSE CORP ROOSEVELT DRIVE WINFIELD, N J 14C GULFSTREAM AVE	07036	0 17900 17900	394373	394373 00 394373	96763 96763 193526	100424 100423 200847	98594 98593 197187
2 6.01	0 . .0000	2	MUTUAL HSE CORP ROOSEVELT DRIVE WINFIELD, NJ 15A GULFSTREAM AVE	07036	0 17900 17900	394373	394373 00 394373	96763 96763 193526	100424 100423 200847	98594 98593 197187
2 6.02	0 . .0000	2	MUTUAL HSE CORP ROOSEVELT DRIVE WINFIELD, NJ 15B GULFSTREAM AVE	07036	0 17900 17900	394373	394373 00 394373	96763 96763 193526	100424 100423 200847	98594 98593 197187
2 6.03	0 . .0000	2	MUTUAL HSE CORP ROOSEVELT DRIVE WINFIELD, NJ 15C GULFSTREAM AVE	07036	0 16700 16700	367934	367934 00 367934	90276 90276 180552	93691 93691 187382	91984 91983 183967
2 6.04	0 . .0000	2	MUTUAL HSE CORP ROOSEVELT DRIVE WINFIELD, N J 15D GULFSTREAM AVE	07036	0 16700 16700	367934	367934 00 367934	90276 90276 180552	93691 93691 187382	91984 91983 183967
2 7.01	0 . .0000	2	MUTUAL HSE CORP ROOSEVELT DRIVE WINFIELD, N J 17A GULFSTREAM AVE	07036	0 17900 17900	394373	394373 00 394373	96763 96763 193526	100424 100423 200847	98594 98593 197187
2 7.02	0 . .0000	2	MUTUAL HSE CORP ROOSEVELT DRIVE WINFIELD, N J 17B GULFSTREAM AVE	07036	0 17900 17900	394373	394373 00 394373	96763 96763 193526	100424 100423 200847	98594 98593 197187
2 7.03	0 . .0000	2	MUTUAL HOUSING CORP ROOSEVELT DRIVE WINFIELD, N J 17C GULFSTREAM AVE	07036	0 17900 17900	394373	394373 00 394373	96763 96763 193526	100424 100423 200847	98594 98593 197187

245800

5415466

00

25000

5390466

2644968

2745498

2695238



Block No. Lot No. Qualification Account No.	Land Dimensions Building Description Additional Lots Acreage	Prop. Class	Owner's Name Address City State Property Location	Billing Code Zip Code	Land Improvement Exemption Net Total	2023 Property Tax Special Dist	2023 Total Tax Deduction Net Tax	Amt.Billed 2023 1st Q 2nd Q Total	2nd Half 2023 3rd Q 4th Q Total	Preliminary 2024 Tax 1st Q 2nd Q Total
2 8.01	0 . .0000	2	MUTUAL HSE CORP ROOSEVELT DRIVE WINFIELD, N J 1A PACIFIC DR	07036	0 17900 17900	394373	394373 00	96763 96763	100424 100423	98594 98593
2 8.02	0 . .0000	2	MUTUAL HOUSING CORP ROOSEVELT DRIVE WINFIELD, N J 1B PACIFIC DR	07036	0 17900 17900	394373	394373 00	96763 96763	100424 100423	98594 98593
2 8.03	0 . .0000	2	MUTUAL HSE CORP ROOSEVELT DRIVE WINFIELD, N J 1C PACIFIC DR	07036	0 16700 16700	367934	367934 00	90276 90276	93691 93691	91984 91983
2 8.04	0 . .0000	2	MUTUAL HSE CORP ROOSEVELT DRIVE WINFIELD, N J 1D PACIFIC DR	07036	0 16700 16700	367934	367934 00	90276 90276	93691 93691	91984 91983
2 9.01	0 . .0000	2	MUTUAL HSE CORP ROOSEVELT DRIVE WINFIELD, N J 2A PACIFIC DR	07036	0 17900 17900	394373	394373 00	96763 96763	100424 100423	98594 98593
2 9.02	0 . .0000	2	MUTUAL HSE CORP ROOSEVELT DRIVE WINFIELD, N J 2B PACIFIC DRIVE	07036	0 17900 17900	394373	394373 00	96763 96763	100424 100423	98594 98593
2 9.03	0 . .0000	2	MUTUAL HSE CORP ROOSEVELT DRIVE WINFIELD, N J 2C PACIFIC DRIVE	07036	0 16700 16700	367934	367934 00	90276 90276	93691 93691	91984 91983
2 9.04	0 . .0000	2	MUTUAL HOUSING CORP ROOSEVELT DRIVE WINFIELD, N J 2D PACIFIC DR	07036	0 16700 16700	367934	367934 00	84026 84026	99941 99941	91984 91983
2 10.01	0 . .0000	2	MUTUAL HSE CORP ROOSEVELT DRIVE WINFIELD, N J 3A PACIFIC DR	07036	0 17900 17900	394373	394373 00	96763 96763	100424 100423	98594 98593
2 10.02	0 . .0000	2	MUTUAL HOUSING CORP ROOSEVELT DRIVE WINFIELD, N J 3B PACIFIC DR	07036	0 17900 17900	394373	394373 00	90513 90513	106674 106673	98594 98593
2 10.03	0 . .0000	2	MUTUAL HSE CORP ROOSEVELT DRIVE WINFIELD, N J 3C PACIFIC DR	07036	0 16700 16700	367934	367934 00	90276 90276	93691 93691	91984 91983
2 10.04	0 . .0000	2	MUTUAL HSE CORP ROOSEVELT DRIVE WINFIELD, N J 3D PACIFIC DR	07036	0 16700 16700	367934	367934 00	90276 90276	93691 93691	91984 91983
2 11.01	0 . .0000	2	MUTUAL HSE CORP ROOSEVELT DRIVE WINFIELD, N J 4A PACIFIC DR	07036	0 17900 17900	394373	394373 00	96763 96763	100424 100423	98594 98593
2 11.02	0 . .0000	2	MUTUAL HSE CORP ROOSEVELT DRIVE WINFIELD, N J 4B PACIFIC DR	07036	0 17900 17900	394373	394373 00	96763 96763	100424 100423	98594 98593

243400

5362588

00

00

5362588

2606520

2756068

2681298

Block No. Lot No. Qualification Account No.	Land Dimensions Building Description Additional Lots Acreage	Prop. Class	Owner's Name Address City State Property Location	Billing Code Zip Code	Land Improvement Exemption Net Total	2023 Property Tax Special Dist	2023 Total Tax Deduction Net Tax	Amt.Billed 2023 1st Q 2nd Q Total	2nd Half 2023 3rd Q 4th Q Total	Preliminary 2024 Tax 1st Q 2nd Q Total
2 11.03	0 . .0000	2	MUTUAL HSE CORP ROOSEVELT DRIVE WINFIELD, N J 4C PACIFIC DR	07036	0 16700 16700	367934	367934 00 367934	90276 90276 180552	93691 93691 187382	91984 91983 183967
2 11.04	0 . .0000	2	DOWE, JANE P/MUTUAL HSE CORP ROOSEVELT DRIVE WINFIELD, N J 4D PACIFIC DR	07036	0 16700 16700	367934 S1	367934 -25000 342934	84026 84026 168052	87441 87441 174882	85734 85733 171467
2 12.01	0 . .0000	2	MUTUAL HSE CORP ROOSEVELT DRIVE WINFIELD, N J 5A PACIFIC DR	07036	0 17900 17900	394373	394373 00 394373	96763 96763 193526	100424 100423 200847	98594 98593 197187
2 12.02	0 . .0000	2	MUTUAL HSE CORP ROOSEVELT DRIVE WINFIELD, N J 5B PACIFIC DR	07036	0 17900 17900	394373	394373 00 394373	96763 96763 193526	100424 100423 200847	98594 98593 197187
2 12.03	0 . .0000	2	MUTUAL HSE CORP ROOSEVELT DRIVE WINFIELD, N J 5C PACIFIC DR	07036	0 16700 16700	367934	367934 00 367934	90276 90276 180552	93691 93691 187382	91984 91983 183967
2 12.04	0 . .0000	2	MUTUAL HSE CORP ROOSEVELT DRIVE WINFIELD, N J 5D PACIFIC DR	07036	0 16700 16700	367934	367934 00 367934	90276 90276 180552	93691 93691 187382	91984 91983 183967
2 13.01	0 . .0000	2	MUTUAL HSE CORP ROOSEVELT DRIVE WINFIELD, N J 6A PACIFIC DR	07036	0 17900 17900	394373	394373 00 394373	96763 96763 193526	100424 100423 200847	98594 98593 197187
2 13.02	0 . .0000	2	MUTUAL HOUSING CORP ROOSEVELT DRIVE WINFIELD, N J 6B PACIFIC DRIVE	07036	0 17900 17900	394373	394373 00 394373	96763 96763 193526	100424 100423 200847	98594 98593 197187
2 13.03	0 . .0000	2	MUTUAL HSE CORP ROOSEVELT DRIVE WINFIELD, N J 6C PACIFIC DR	07036	0 17900 17900	394373	394373 00 394373	96763 96763 193526	100424 100423 200847	98594 98593 197187
2 14.01	0 . .0000	2	MUTUAL HSE CORP ROOSEVELT DRIVE WINFIELD, N J 7A PACIFIC DR	07036	0 14400 14400	317261	317261 00 317261	77843 77843 155686	80788 80787 161575	79316 79315 158631
2 14.02	0 . .0000	2	MUTUAL HSE CORP ROOSEVELT DRIVE WINFIELD, N J 7B PACIFIC DR	07036	0 14400 14400	317261	317261 00 317261	77843 77843 155686	80788 80787 161575	79316 79315 158631
2 15.01	0 . .0000	2	MUTUAL HSE CORP ROOSEVELT DRIVE WINFIELD, N J 8A PACIFIC DR	07036	0 17900 17900	394373	394373 00 394373	96763 96763 193526	100424 100423 200847	98594 98593 197187
2 15.02	0 . .0000	2	MUTUAL HSE CORP ROOSEVELT DRIVE WINFIELD, N J 8B PACIFIC DR	07036	0 17900 17900	394373	394373 00 394373	96763 96763 193526	100424 100423 200847	98594 98593 197187
2 15.03	0 . .0000	2	MUTUAL HSE CORP ROOSEVELT DRIVE WINFIELD, N J 8C PACIFIC DR	07036	0 17900 17900	394373	394373 00 394373	96763 96763 193526	100424 100423 200847	98594 98593 197187

238800

5261242

00

25000

5236242

2569288

2666954

2618126

Block No. Lot No. Qualification Account No.	Land Dimensions Building Description Additional Lots Acreage	Prop. Class	Owner's Name Address City State Property Location	Billing Code Zip Code	Land Improvement Exemption Net Total	2023 Property Tax Special Dist	2023 Total Tax Deduction Net Tax	Amt.Billed 2023 1st Q 2nd Q Total	2nd Half 2023 3rd Q 4th Q Total	Preliminary 2024 Tax 1st Q 2nd Q Total
2 16.01	0 . .0000	2	MUTUAL HSE CORP ROOSEVELT DRIVE WINFIELD, N J 9A PACIFIC DR	07036	0 14400 14400	317261	317261 00 317261	77843 77843 155686	80788 80787 161575	79316 79315 158631
2 16.02	0 . .0000	2	MUTUAL HSE CORP ROOSEVELT DRIVE WINFIELD, N J 9B PACIFIC DR	07036	0 14400 14400	317261	317261 00 317261	77843 77843 155686	80788 80787 161575	79316 79315 158631
2 17.01	0 . .0000	2	MUTUAL HSE CORP ROOSEVELT DRIVE WINFIELD, N J 10A PACIFIC DR	07036	0 17900 17900	394373	394373 00 394373	96763 96763 193526	100424 100423 200847	98594 98593 197187
2 17.02	0 . .0000	2	MUTUAL HSE CORP ROOSEVELT DRIVE WINFIELD, N J 10B PACIFIC DR	07036	0 17900 17900	394373	394373 00 394373	96763 96763 193526	100424 100423 200847	98594 98593 197187
2 17.03	0 . .0000	2	MUTUAL HSE CORP ROOSEVELT DRIVE WINFIELD, N J 10C PADIFIC DR	07036	0 17900 17900	394373	394373 00 394373	96763 96763 193526	100424 100423 200847	98594 98593 197187
2 18.01	0 . .0000	2	MUTUAL HSE CORP ROOSEVELT DRIVE WINFIELD, N J 11A PACIFIC DR	07036	0 17900 17900	394373	394373 00 394373	96763 96763 193526	100424 100423 200847	98594 98593 197187
2 18.02	0 . .0000	2	MUTUAL HSE CORP ROOSEVELT DRIVE WINFIELD, N J 11B PACIFIC DR	07036	0 17900 17900	394373	394373 00 394373	96763 96763 193526	100424 100423 200847	98594 98593 197187
2 18.03	0 . .0000	2	MUTUAL HSE CORP ROOSEVELT DRIVE WINFIELD, N J 11C PACIFIC DR	07036	0 17900 17900	394373	394373 00 394373	96763 96763 193526	100424 100423 200847	98594 98593 197187
2 19.01	0 . .0000	2	MUTUAL HSE CORP ROOSEVELT DRIVE WINFIELD, N J 12A1 PACIFIC DR	07036	0 9600 9600	211507	211507 00 211507	51896 51895 103791	53858 53858 107716	52877 52877 105754
2 19.02	0 . .0000	2	MUTUAL HSE CORP ROOSEVELT DRIVE WINFIELD, N J 12B1 PACIFIC DR	07036	0 9600 9600	211507	211507 00 211507	51896 51895 103791	53858 53858 107716	52877 52877 105754
2 19.03	0 . .0000	2	MUTUAL HSE CORP ROOSEVELT DRIVE WINFIELD, N J 12A2 PACIFIC DR	07036	0 9600 9600	211507	211507 00 211507	51896 51895 103791	53858 53858 107716	52877 52877 105754
2 19.04	0 . .0000	2	MUTUAL HSE CORP ROOSEVELT DRIVE WINFIELD, N J 12B2 PACIFIC DR	07036	0 9600 9600	211507	211507 00 211507	51896 51895 103791	53858 53858 107716	52877 52877 105754
2 20.01	0 . .0000	2	VITEKA, A/MUTUAL HOUSING CORP ROOSEVELT DRIVE WINFIELD, N J 13A PACIFIC DR	07036	0 17900 17900	394373	394373 S1 -25000 369373	90513 90513 181026	94174 94173 188347	92344 92343 184687
2 20.02	X . .0000	2	MUTUAL HSE CORP ROOSEVELT DRIVE WINFIELD, N J 13B PACIFIC DR	07036	0 17900 17900	394373	394373 00 394373	96763 96763 193526	100424 100423 200847	98594 98593 197187

210400

4635534

00

25000

4610534

2262244

2348290

2305274



Block No. Lot No. Qualification Account No.	Land Dimensions Building Description Additional Lots Acreage	Prop. Class	Owner's Name Address City State Property Location	Billing Code Zip Code	Land Improvement Exemption Net Total	2023 Property Tax Special Dist	2023 Total Tax Deduction Net Tax	Amt.Billed 2023 1st Q 2nd Q Total	2nd Half 2023 3rd Q 4th Q Total	Preliminary 2024 Tax 1st Q 2nd Q Total
2 20.03	0 . .0000	2	MUTUAL HSE CORP ROOSEVELT DRIVE WINFIELD, N J 13C PACIFIC DR	07036	0 17900 17900	394373	394373 00 394373	96763 96763 193526	100424 100423 200847	98594 98593 197187
2 21.01	0 . .0000	2	MUTUAL HSE CORP ROOSEVELT DRIVE WINFIELD, N J 14A PACIFIC DR	07036	0 17900 17900	394373	394373 00 394373	96763 96763 193526	100424 100423 200847	98594 98593 197187
2 21.02	0 . .0000	2	MUTUAL HSE CORP ROOSEVELT DRIVE WINFIELD, N J 14B PACIFIC DR	07036	0 17900 17900	394373	394373 00 394373	96763 96763 193526	100424 100423 200847	98594 98593 197187
2 21.03	0 . .0000	2	MUTUAL HSE CORP ROOSEVELT DRIVE WINFIELD, N J 14C PACIFIC DR	07036	0 17900 17900	394373	394373 00 394373	96763 96763 193526	100424 100423 200847	98594 98593 197187
2 22.01	0 . .0000	2	MUTUAL HSE CORP ROOSEVELT DRIVE WINFIELD, N J 15A PACIFIC DR	07036	0 17900 17900	394373	394373 00 394373	96763 96763 193526	100424 100423 200847	98594 98593 197187
2 22.02	0 . .0000	2	LA CROIX ROBERT/MUTUAL HSE CORP ROOSEVELT DRIVE WINFIELD, N J 15B PACIFIC DR	07036	0 17900 17900	394373 S1	394373 -25000 369373	90513 90513 181026	94174 94173 188347	92344 92343 184687
2 22.03	0 . .0000	2	MUTUAL HSE CORP ROOSEVELT DRIVE WINFIELD, N J 15C PACIFIC DR	07036	0 17900 17900	394373	394373 00 394373	96763 96763 193526	100424 100423 200847	98594 98593 197187
2 23.01	0 . .0000	2	MUTUAL HSE CORP ROOSEVELT DRIVE WINFIELD, N J 16A PACIFIC DR	07036	0 17900 17900	394373	394373 00 394373	96763 96763 193526	100424 100423 200847	98594 98593 197187
2 23.02	0 . .0000	2	VITEKA, FREDERICK/MUTUAL HSE CORP ROOSEVELT DRIVE WINFIELD, N J 16B PACIFIC DR	07036	0 17900 17900	394373 V1	394373 -25000 369373	90513 90513 181026	94174 94173 188347	92344 92343 184687
2 23.03	0 . .0000	2	MUTUAL HSE CORP ROOSEVELT DRIVE WINFIELD, N J 16C PACIFIC DR	07036	0 17900 17900	394373	394373 00 394373	96763 96763 193526	100424 100423 200847	98594 98593 197187
2 24.01	0 . .0000	2	MUTUAL HSE CORP ROOSEVELT DRIVE WINFIELD, N J 18A1 PACIFIC DR	07036	0 9600 9600	211507	211507 00 211507	51896 51895 103791	53858 53858 107716	52877 52877 105754
2 24.02	0 . .0000	2	MCCASKILL, L/MUTUAL HOUSING CORP ROOSEVELT DRIVE WINFIELD, N J 18B1 PACIFIC DR	07036	0 9600 9600	211507 S1	211507 -25000 186507	45646 45645 91291	47608 47608 95216	46627 46627 93254
2 24.03	0 . .0000	2	MUTUAL HSE CORP ROOSEVELT DRIVE WINFIELD, N J 18A2 PACIFIC DR	07036	0 9600 9600	211507	211507 00 211507	51896 51895 103791	53858 53858 107716	52877 52877 105754
2 24.04	0 . .0000	2	MUTUAL HSE CORP ROOSEVELT DRIVE WINFIELD, N J 18B2 PACIFIC DR	07036	0 9600 9600	211507	211507 00 211507	51896 51895 103791	53858 53858 107716	52877 52877 105754

217400

4789758

00

75000

4714758

2312924

2401834

2357386

Block No. Lot No. Qualification Account No.	Land Dimensions Building Description Additional Lots Acreage	Prop. Class	Owner's Name Address City State Property Location	Billing Code Zip Code	Land Improvement Exemption Net Total	2023 Property Tax Special Dist	2023 Total Tax Deduction Net Tax	Amt.Billed 2023 1st Q 2nd Q Total	2nd Half 2023 3rd Q 4th Q Total	Preliminary 2024 Tax 1st Q 2nd Q Total
2 25.01	0 .0000	2	MUTUAL HSE CORP ROOSEVELT DRIVE WINFIELD, N J 20A PACIFIC DR	07036	0 17900 17900	394373	394373 00	96763 96763	100424 100423	98594 98593
2 25.02	X .0000	2	MUTUAL HSE CORP ROOSEVELT DRIVE WINFIELD, N J 20B PACIFIC DR	07036	0 17900 17900	394373	394373 00	96763 96763	100424 100423	98594 98593
2 25.03	0 .0000	2	MUTUAL HSE CORP ROOSEVELT DRIVE WINFIELD, N J 20C PACIFIC DR	07036	0 17900 17900	394373	394373 00	96763 96763	100424 100423	98594 98593
3 1.01	0 .0000	2	MUTUAL HSE CORP ROOSEVELT DRIVE WINFIELD, N J 1A RIVERVIEW TERR	07036	0 17900 17900	394373	394373 00	96763 96763	100424 100423	98594 98593
3 1.02	0 .0000	2	MUTUAL HOUSING CORP ROOSEVELT DRIVE WINFIELD, N J 1B RIVERVIEW TERR	07036	0 17900 17900	394373	394373 00	96763 96763	100424 100423	98594 98593
3 1.03	0 .0000	2	MUTUAL HSE CORP ROOSEVELT DRIVE WINFIELD, N J 1C RIVERVIEW TERR	07036	0 17900 17900	394373	394373 00	96763 96763	100424 100423	98594 98593
3 2.01	0 TYPE 1 FAM .0000	2	MUTUAL HSE CORP ROOSEVELT DRIVE WINFIELD, N J 2 RIVERVIEW TERR	07036	0 29900 29900	658757	658757 00	161632 161632	167747 167746	164690 164689
3 3.01	0 .0000	2	MUTUAL HSE CORP ROOSEVELT DRIVE WINFIELD, N J 3A RIVERVIEW TERR	07036	0 19100 19100	420811	420811 00	103250 103250	107156 107155	105203 105203
3 3.02	0 .0000	2	MUTUAL HSE CORP ROOSEVELT DRIVE WINFIELD, N J 3B RIVERVIEW TERR	07036	0 19100 19100	420811	420811 00	103250 103250	107156 107155	105203 105203
3 3.03	0 .0000	2	MUTUAL HSE CORP ROOSEVELT DRIVE WINFIELD, N J 3C RIVERVIEW TERR	07036	0 19100 19100	420811	420811 00	103250 103250	107156 107155	105203 105203
3 3.04	0 .0000	2	MUTUAL HSE CORP ROOSEVELT DRIVE WINFIELD, N J 3D RIVERVIEW TERR	07036	0 19100 19100	420811	420811 00	103250 103250	107156 107155	105203 105203
3 4	0 TYPE 6F .0000	2	MUTUAL HSE CORPP ROOSEVELT DRIVE WINFIELD, N J 4 RIVERVIEW TERR	07036	0 29900 29900	658757	658757 00	161632 161632	167747 167746	164690 164689
3 5.01	0 .0000	2	HEYDER, JOAN/MUTUAL HSE CORP ROOSEVELT DRIVE WINFIELD, N J 5A RIVERVIEW TERR	07036	0 17900 17900	394373	394373 S1 -25000	90513 90513	94174 94173	92344 92343
3 5.02	0 .0000	2	CLEMENTI, G/MUTUAL HSE CORP ROOSEVELT DRIVE WINFIELD, N J 5B RIVERVIEW TERR	07036	0 17900 17900	394373	394373 S1 -25000	90513 90513	94174 94173	92344 92343

279400

6155742

00

50000

6105742

2995736

3110006

3052878

Block No. Lot No. Qualification Account No.	Land Dimensions Building Description Additional Lots Acreage	Prop. Class	Owner's Name Address City State Property Location	Billing Code Zip Code	Land Improvement Exemption Net Total	2023 Property Tax Special Dist	2023 Total Tax Deduction Net Tax	Amt.Billed 2023 1st Q 2nd Q Total	2nd Half 2023 3rd Q 4th Q Total	Preliminary 2024 Tax 1st Q 2nd Q Total
3 5.03	0 . .0000	2	MUTUAL HSE CORP ROOSEVELT DRIVE WINFIELD, N J 5C RIVERVIEW TERR	07036	0 17900 17900	394373	394373 00	96763 96763	100424 100423	98594 98593
3 5.04	0 . .0000	2	MUTUAL HSE CORP ROOSEVELT DRIVE WINFIELD, N J 5D RIVERVIEW TERR	07036	0 16700 16700	367934	367934 00	90276 90276	93691 93691	91984 91983
3 6	TYPE 6EF . .0000	2	WINFIELD MUTUAL HOUSING CORP ROOSEVELT DRIVE WINFIELD, N J 6 RIVERVIEW TERR	07036	0 34700 34700	764510	764510 00	187580 187579	194676 194675	191128 191127
3 7.01	0 . .0000	2	REAGOR, WARREN/MUTUAL HSE CORP ROOSEVELT DRIVE WINFIELD, N J 7A RIVERVIEW TERR	07036	0 14400 14400	317261	317261 -25000	71593 71593	74538 74537	73066 73065
3 7.02	0 . .0000	2	MUTUAL HSE CORP ROOSEVELT DRIVE WINFIELD, N J 7B RIVERVIEW TERR	07036	0 14400 14400	317261	317261 00	77843 77843	80788 80787	79316 79315
3 8	0 TYPE 6BF . .0000	2	MUTUAL HSE CORP ROOSEVELT DRIVE WINFIELD, N J 8 RIVERVIEW TERR	07036	0 37100 37100	817387	817387 00	200554 200553	208140 208140	204347 204347
3 9.01	0 . .0000	2	MUTUAL HSE CORP ROOSEVELT DRIVE WINFIELD, N J 9A RIVERVIEW TERR	07036	0 14400 14400	317261	317261 00	77843 77843	80788 80787	79316 79315
3 9.02	0 . .0000	2	GOLDSTEIN, KENNETH/MUTUAL HSE CORP. ROOSEVELT DRIVE WINFIELD, N J 9B RIVERVIEW TERR	07036	0 14400 14400	317261	317261 -25000	71593 71593	74538 74537	73066 73065
3 10.01	0 . .0000	2	MUTUAL HSE CORP ROOSEVELT DRIVE WINFIELD, N J 10A RIVERVIEW TERR	07036	0 19100 19100	420811	420811 00	103250 103250	107156 107155	105203 105203
3 10.02	0 . .0000	2	MUTUAL HSE CORP ROOSEVELT DRIVE WINFIELD, N J 10B RIVERVIEW TERR	07036	0 19100 19100	420811	420811 00	103250 103250	107156 107155	105203 105203
3 10.03	0 . .0000	2	MUTUAL HSE CORP ROOSEVELT DRIVE WINFIELD, N J 10C RIVERVIEW TERR	07036	0 19100 19100	420811	420811 00	103250 103250	107156 107155	105203 105203
3 10.04	0 . .0000	2	MUTUAL HSE CORP ROOSEVELT DRIVE WINFIELD, N J 10D RIVERVIEW TERR	07036	0 19100 19100	420811	420811 00	103250 103250	107156 107155	105203 105203
3 11.01	0 . .0000	2	MUTUAL HSE CORP ROOSEVELT DRIVE WINFIELD, N J 11A RIVERVIEW TERR	07036	0 14400 14400	317261	317261 00	77843 77843	80788 80787	79316 79315
3 11.02	0 . .0000	2	VOCCIA SALVATORE/MUTUAL HSE CORP ROOSEVELT DRIVE WINFIELD, N J 11B RIVERVIEW TERR	07036	0 14400 14400	317261	317261 -25000	71593 71593	74538 74537	73066 73065

269200

5931014

00

75000

5856014

2872960

2983054

2928013

Block No. Lot No. Qualification Account No.	Land Dimensions Building Description Additional Lots Acreage	Prop. Class	Owner's Name Address City State Property Location	Billing Code Zip Code	Land Improvement Exemption Net Total	2023 Property Tax Special Dist	2023 Total Tax Deduction Net Tax	Amt.Billed 2023 1st Q 2nd Q Total	2nd Half 2023 3rd Q 4th Q Total	Preliminary 2024 Tax 1st Q 2nd Q Total
3 12.01	0 . .0000	2	MUTUAL HSE CORP ROOSEVELT DRIVE WINFIELD, N J 12A RIVERVIEW TERR	07036	0 17900 17900	394373	394373 00 394373	96763 96763 193526	100424 100423 200847	98594 98593 197187
3 12.02	0 . .0000	2	MUTUAL HSE CORP ROOSEVELT DRIVE WINFIELD, N J 12B RIVERVIEW TERR	07026	0 17900 17900	394373	394373 00 394373	96763 96763 193526	100424 100423 200847	98594 98593 197187
3 12.03	0 . .0000	2	FISHER, JOANN/MUTUAL HSE CORP ROOSEVELT DRIVE WINFIELD, N J 12C RIVERVIEW TERR	07036	0 16700 16700	367934	S1 367934 -25000 342934	84026 84026 168052	87441 87441 174882	85734 85733 171467
3 12.04	0 . .0000	2	MUTUAL HSE CORP ROOSEVELT DRIVE WINFIELD, N J 12D RIVERVIEW TERR	07036	0 16700 16700	367934	367934 00 367934	90276 90276 180552	93691 93691 187382	91984 91983 183967
3 13.01	0 . .0000	2	MUTUAL HSE CORP ROOSEVELT DRIVE WINFIELD, N J 13A RIVERVIEW TERR	07036	0 19100 19100	420811	420811 00 420811	103250 103250 206500	107156 107155 214311	105203 105203 210406
3 13.02	0 . .0000	2	MUTUAL HSE CORP ROOSEVELT DRIVE WINFIELD, N J 13B RIVERVIEW TERR	07036	0 19100 19100	420811	420811 00 420811	103250 103250 206500	107156 107155 214311	105203 105203 210406
3 13.03	0 . .0000	2	MUTUAL HSE CORP ROOSEVELT AVE WINFIELD, N J 13C RIVERVIEW TERR	07036	0 19100 19100	420811	420811 00 420811	103250 103250 206500	107156 107155 214311	105203 105203 210406
3 13.04	0 . .0000	2	YAREMKO, EILEEN/MUTUAL HSE CORP ROOSEVELT DRIVE WINFIELD, N J 13D RIVERVIEW TERR	07036	0 19100 19100	420811	S1 420811 -25000 395811	97000 97000 194000	100906 100905 201811	98953 98953 197906
3 14.01	0 . .0000	2	MUTUAL HSE CORP ROOSEVELT DRIVE WINFIELD, N J 14A RIVERVIEW TERR	07036	0 14400 14400	317261	317261 00 317261	77843 77843 155686	80788 80787 161575	79316 79315 158631
3 14.02	0 . .0000	2	MUTUAL HSE CORP ROOSEVELT DRIVE WINFIELD, N J 14B RIVERVIEW TERR	07036	0 14400 14400	317261	317261 00 317261	77843 77843 155686	80788 80787 161575	79316 79315 158631
3 15	0 TYPE 6F . .0000	2	DULOWSKI, ROGER/MUTUAL HSE CO ROOSEVELT DRIVE WINFIELD, N J 15 RIVERVIEW TERR	07036	0 29900 29900	658757	V1 658757 -25000 633757	155382 155382 310764	161497 161496 322993	158440 158439 316879
3 16.01	0 . .0000	2	MUTUAL HSE CORP ROOSEVELT DRIVE WINFIELD, N J 16A RIVERVIEW TERR	07036	0 14400 14400	317261	317261 00 317261	77843 77843 155686	80788 80787 161575	79316 79315 158631
3 16.02	0 . .0000	2	MUTUAL HSE CORP ROOSEVELT DRIVE WINFIELD, N J 16B RIVERVIEW TERR	07036	0 14400 14400	317261	317261 00 317261	77843 77843 155686	80788 80787 161575	79316 79315 158631
3 17	0 TYPE 6F . .0000	2	MUTUAL HOUSING CORP ROOSEVELT DRIVE WINFIELD, N J 17 RIVERVIEW TERR	07036	0 29900 29900	658757	658757 00 658757	161632 161632 323264	167747 167746 335493	164690 164689 329379

263000

5794416

00

75000

5719416

2805928

2913488

2859714

Block No. Lot No. Qualification Account No.	Land Dimensions Building Description Additional Lots Acreage	Prop. Class	Owner's Name Address City State Property Location	Billing Code Zip Code	Land Improvement Exemption Net Total	2023 Property Tax Special Dist	2023 Total Tax Deduction Net Tax	Amt.Billed 2023 1st Q 2nd Q Total	2nd Half 2023 3rd Q 4th Q Total	Preliminary 2024 Tax 1st Q 2nd Q Total
3 18.01	0 .0000	2	MUTUAL HSE CORP ROOSEVELT DRIVE WINFIELD, N J 18A RIVERVIEW TERR	07036	0 14400 14400	317261	317261 00 317261	77843 77843 155686	80788 80787 161575	79316 79315 158631
3 18.02	0 .0000	2	MUTUAL HSE CORP ROOSEVELT DRIVE WINFIELD, N J 18B RIVERVIEW TERR	07036	0 14400 14400	317261	317261 00 317261	77843 77843 155686	80788 80787 161575	79316 79315 158631
3 19.01	0 .0000	2	MUTUAL HSE CORP ROOSEVELT DRIVE WINFIELD, N J 20A RIVERVIEW TERR	07036	0 19100 19100	420811	420811 00 420811	103250 103250 206500	107156 107155 214311	105203 105203 210406
3 19.02	0 .0000	2	MUTUAL HSE CORP ROOSEVELT DRIVE WINFIELD, N J 20B RIVERVIEW TERR	07036	0 19100 19100	420811	420811 00 420811	103250 103250 206500	107156 107155 214311	105203 105203 210406
3 19.03	0 .0000	2	MUTUAL HSE CORP ROOSEVELT DRIVE WINFIELD, N J 20C RIVERVIEW TERR	07036	0 19100 19100	420811	420811 00 420811	103250 103250 206500	107156 107155 214311	105203 105203 210406
3 19.04	0 .0000	2	MUTUAL HSE CORP ROOSEVELT DRIVE WINFIELD, N J 20D RIVERVIEW TERR	07036	0 19100 19100	420811	420811 00 420811	103250 103250 206500	107156 107155 214311	105203 105203 210406
3 20	0 TYPE 6F .0000	2	MUTUAL HSE CORP ROOSEVELT DRIVE WINFIELD, N J 22 RIVERVIEW TERR	07036	0 29900 29900	658757	658757 00 658757	161632 161632 323264	167747 167746 335493	164690 164689 329379
3 21	0 TYPE 1F .0000	2	MUTUAL HSE CORP ROOSEVELT DRIVE WINFIELD, N J 24 RIVERVIEW TERR	07036	0 29900 29900	658757	658757 00 658757	161632 161632 323264	167747 167746 335493	164690 164689 329379
3 22	0 .0000	2	MUTUAL HSE CORP ROOSEVELT DRIVE WINFIELD, N J 26 RIVERVIEW TERR	07036	0 29900 29900	658757	658757 00 658757	161632 161632 323264	167747 167746 335493	164690 164689 329379
3 23	0 TYPE 6F .0000	2	MUTUAL HSE CORP ROOSEVELT DRIVE WINFIELD, N J 28 RIVERVIEW TERR	07036	0 29900 29900	658757	658757 00 658757	161632 161632 323264	167747 167746 335493	164690 164689 329379
3 24.01	0 .0000	2	MUTUAL HSE CORP ROOSEVELT DRIVE WINFIELD, N J 30A RIVERVIEW TERR	07036	0 19100 19100	420811	420811 00 420811	103250 103250 206500	107156 107155 214311	105203 105203 210406
3 24.02	0 .0000	2	MUTUAL HOUSING CORP ROOSEVELT DRIVE WINFIELD, N J 30B RIVERVIEW TERR	07036	0 19100 19100	420811	420811 00 420811	103250 103250 206500	107156 107155 214311	105203 105203 210406
3 24.03	0 .0000	2	MUTUAL HSE CORP ROOSEVELT DRIVE WINFIELD, N J 30C RIVERVIEW TERR	07036	0 19100 19100	420811	420811 00 420811	103250 103250 206500	107156 107155 214311	105203 105203 210406
3 24.04	0 .0000	2	MUTUAL HSE CORP ROOSEVELT DRIVE WINFIELD, N J 30D RIVERVIEW TERR	07036	0 19100 19100	420811	420811 00 420811	103250 103250 206500	107156 107155 214311	105203 105203 210406

301200

6636038

00

00

6636038

3256428

3379610

3318026

Block No. Lot No. Qualification Account No.	Land Dimensions Building Description Additional Lots Acreage	Prop. Class	Owner's Name Address City State Property Location	Billing Code Zip Code	Land Improvement Exemption Net Total	2023 Property Tax Special Dist	2023 Total Tax Deduction Net Tax	Amt.Billed 2023 1st Q 2nd Q Total	2nd Half 2023 3rd Q 4th Q Total	Preliminary 2024 Tax 1st Q 2nd Q Total
3 25	0 TYPE 6F .0000	2	MUTUAL HSE CORP ROOSEVELT DRIVE WINFIELD, N J 32 RIVERVIEW TERR	07036	0 29900 29900	658757	658757 00	161632 161632	167747 167746	164690 164689
4 1	0 TYPE 6F .0000	2	WINFIELD MUTUAL HOUSING CORP ROOSEVELT DRIVE WINFIELD, N J 34 RIVERVIEW TERR	07036	0 29900 29900	658757	658757 00	161632 161632	167747 167746	164690 164689
4 2.01	0 .0000	2	SCHUMANN, JOSEPH/MUTUAL HSE CO 1A SPRAY TERR WINFIELD, NJ 1A SPRAY TERR	07036	0 17900 17900	394373	394373 -25000 V1	90513 90513	94174 94173	92344 92343
4 2.02	0 .0000	2	MUTUAL HSE CORP ROOSEVELT DRIVE WINFIELD, N J 1B SPRAY TERR	07036	0 17900 17900	394373	394373 00	96763 96763	100424 100423	98594 98593
4 2.03	0 .0000	2	BOROVITZ, LOIS/MUTUAL HSE CORP ROOSEVELT DRIVE WINFIELD, N J 1C SPRAY TERR	07036	0 17900 17900	394373	394373 -25000 W1	90513 90513	94174 94173	92344 92343
4 3.01	0 .0000	2	MUTUAL HSE CORP ROOSEVELT DRIVE WINFIELD, N J 2A SPRAY TERRACE	07036	0 17900 17900	394373	394373 00	96763 96763	100424 100423	98594 98593
4 3.02	0 .0000	2	MUTUAL HSE CORP ROOSEVELT DRIVE WINFIELD, N J 2B SPRAY TERRACE	07036	0 17900 17900	394373	394373 00	96763 96763	100424 100423	98594 98593
4 3.03	0 .0000	2	MUTUAL HSE CORP ROOSEVELT DRIVE WINFIELD, N J 2C SPRAY TERRACE	07036	0 17900 17900	394373	394373 00	96763 96763	100424 100423	98594 98593
4 4.01	0 .0000	2	MUTUAL HSE CORP ROOSEVELT DRIVE WINFIELD, N J 3A SPRAY TERRACE	07036	0 17900 17900	394373	394373 00	96763 96763	100424 100423	98594 98593
4 4.02	0 .0000	2	BROWN, JANET/MUTUAL HSE CORP ROOSEVELT DRIVE WINFIELD, N J 3B SPRAY TERR	07036	0 17900 17900	394373	394373 -25000 W1	90513 90513	94174 94173	92344 92343
4 4.03	0 .0000	2	MUTUAL HSE CORP ROOSEVELT DRIVE WINFIELD, N J 3C SPRAY TERR	07036	0 16700 16700	367934	367934 00	90276 90276	93691 93691	91984 91983
4 4.04	0 .0000	2	DOOLEY, DIANE/MUTUAL HSE CORP ROOSEVELT DRIVE WINFIELD, N J 3D SPRAY TERR	07036	0 16700 16700	367934	367934 -25000 R1	84026 84026	87441 87441	85734 85733
4 5.01	0 .0000	2	MUTUAL HOUSING CORP ROOSEVELT DRIVE WINFIELD, N J 4A SPRAY TERRACE	07036	0 17900 17900	394373	394373 00	96763 96763	100424 100423	98594 98593
4 5.02	0 .0000	2	MUTUAL HSE COR ROOSEVELT DRIVE WINFIELD, N J 4B SPRAY TERR	07036	0 17900 17900	394373	394373 00	96763 96763	100424 100423	98594 98593

272200

5997112

00

100000

5897112

2892892

3004220

2948562



Block No. Lot No. Qualification Account No.	Land Dimensions Building Description Additional Lots Acreage	Prop. Class	Owner's Name Address City State Property Location	Billing Code Zip Code	Land Improvement Exemption Net Total	2023 Property Tax Special Dist	2023 Total Tax Deduction Net Tax	Amt.Billed 2023 1st Q 2nd Q Total	2nd Half 2023 3rd Q 4th Q Total	Preliminary 2024 Tax 1st Q 2nd Q Total
4 5.03	0 .0000	2	CHRIST, BERNARD, JR/MUTUAL HSE CORP ROOSEVELT DRIVE WINFIELD, N J 4C SPRAY TERR	07036	0 17900 17900	394373	394373 -50000 344373	84263 84263 168526	87924 87923 175847	86094 86093 172187
4 6.01	0 .0000	2	MUTUAL HSE CORP ROOSEVELT DRIVE WINFIELD, N J 5A SPRAY TERR	07036	0 17900 17900	394373	394373 00 394373	96763 96763 193526	100424 100423 200847	98594 98593 197187
4 6.02	0 .0000	2	MUTUAL HSE CORP ROOSEVELT DRIVE WINFIELD, N J 5B SPRAY TERRACE	07036	0 17900 17900	394373	394373 00 394373	96763 96763 193526	100424 100423 200847	98594 98593 197187
4 6.03	0 .0000	2	MUTUAL HSE CORP ROOSEVELT DRIVE WINFIELD, N J 5C SPRAY TERRACE	07036	0 17900 17900	394373	394373 00 394373	96763 96763 193526	100424 100423 200847	98594 98593 197187
4 7.01	0 .0000	2	MUTUAL HSE CORP ROOSEVELT DRIVE WINFIELD, N J 1A SEAFOAM AVE	07036	0 17900 17900	394373	394373 00 394373	96763 96763 193526	100424 100423 200847	98594 98593 197187
4 7.02	0 .0000	2	MUTUAL HSE CORP ROOSEVELT DRIVE WINFIELD, N J 1B SEAFOAM AVE	00736	0 17900 17900	394373	394373 00 394373	96763 96763 193526	100424 100423 200847	98594 98593 197187
4 7.03	0 .0000	2	MUTUAL HSE CORP ROOSEVELT DRIVE WINFIELD, N J 1C SEAFOAM AVE	07036	0 16700 16700	367934	367934 00 367934	90276 90276 180552	93691 93691 187382	91984 91983 183967
4 7.04	0 .0000	2	MUTUAL HOUSING CORP ROOSEVELT DR WINFIELD, N J 1D SEAFOAM AVE	07036	0 16700 16700	367934	367934 00 367934	90276 90276 180552	93691 93691 187382	91984 91983 183967
4 8.01	0 .0000	2	MUTUAL HOUSING CORP ROOSEVELT DRIVE WINFIELD, N J 2A SEAFOAM AVE	07036	0 17900 17900	394373	394373 00 394373	96763 96763 193526	100424 100423 200847	98594 98593 197187
4 8.02	0 .0000	2	MUTUAL HSE CORP ROOSEVELT AVE WINFIELD, N J 2B SEAFOAM AVE	07036	0 17900 17900	394373	394373 00 394373	96763 96763 193526	100424 100423 200847	98594 98593 197187
4 8.03	0 .0000	2	MUTUAL HSE CORP ROOSEVELT DRIVE WINFIELD, N J 2C SEAFOAM AVE	07036	0 17900 17900	394373	394373 00 394373	96763 96763 193526	100424 100423 200847	98594 98593 197187
4 9.01	0 .0000	2	MUTUAL HSE CORP ROOSEVELT DRIVE WINFIELD, N J 3A SEAFOAM AVE	07036	0 14400 14400	317261	317261 00 317261	77843 77843 155686	80788 80787 161575	79316 79315 158631
4 9.02	0 .0000	2	MUTUAL HSE CORP ROOSEVELT DRIVE WINFIELD, N J 3B SEAFOAM AVE	07036	0 14400 14400	317261	317261 00 317261	77843 77843 155686	80788 80787 161575	79316 79315 158631
4 10.01	0 .0000	2	MUTUAL HSE CORP ROOSEVELT DRIVE WINFIELD, N J 4A SEAFOAM AVE	07036	0 17900 17900	394373	394373 00 394373	96763 96763 193526	100424 100423 200847	98594 98593 197187

241200

5314120

00

50000

5264120

2582736

2681384

2632066

Block No. Lot No. Qualification Account No.	Land Dimensions Building Description Additional Lots Acreage	Prop. Class	Owner's Name Address City State Property Location	Billing Code Zip Code	Land Improvement Exemption Net Total	2023 Property Tax Special Dist	2023 Total Tax Deduction Net Tax	Amt.Billed 2023 1st Q 2nd Q Total	2nd Half 2023 3rd Q 4th Q Total	Preliminary 2024 Tax 1st Q 2nd Q Total
4 10.02	0 . .0000	2	MUTUAL HSE CORP ROOSEVELT DRIVE WINFIELD, N J 4B SEAFOAM AVE	07036	0 17900 17900	394373	394373 00 394373	96763 96763 193526	100424 100423 200847	98594 98593 197187
4 10.03	0 . .0000	2	MUTUAL HSE CORP 4C SEAFOAM AVE WINFIELD, NJ 4C SEAFOAM AVE	07036	0 9600 9600	211507	211507 00 211507	51896 51895 103791	53858 53858 107716	52877 52877 105754
4 11.01	0 . .0000	2	MUTUAL HOUSING CORP ROOSEVELT DRIVE WINFIELD, N J 5A SEAFOAM AVE	00736	0 17900 17900	394373	394373 00 394373	90513 90513 181026	106674 106673 213347	98594 98593 197187
4 11.02	0 . .0000	2	MUTUAL HSE CORP ROOSEVELT DRIVE WINFIELD, N J 5B SEAFOAM AVE	07036	0 17900 17900	394373	394373 00 394373	96763 96763 193526	100424 100423 200847	98594 98593 197187
4 11.03	0 . .0000	2	MUTUAL HSE CORP ROOSEVELT DRIVE WINFIELD, N J 5C SEAFOAM AVE	07036	0 17900 17900	394373	394373 00 394373	96763 96763 193526	100424 100423 200847	98594 98593 197187
4 12.01	0 . .0000	2	MUTUAL HOUSING CORP ROOSEVELT DRIVE WINFIELD, N J 6A SEAFOAM AVE	07036	0 17900 17900	394373	394373 00 394373	96763 96763 193526	100424 100423 200847	98594 98593 197187
4 12.02	0 . .0000	2	MUTUAL HSE CORP ROOSEVELT DRIVE WINFIELD, N J 6B SEAFOAM AVE	07036	0 17900 17900	394373	394373 00 394373	96763 96763 193526	100424 100423 200847	98594 98593 197187
4 12.03	0 . .0000	2	MUTUAL HSE CORP ROOSEVELT DRIVE WINFIELD, N J 6C SEAFOAM AVE	07036	0 17900 17900	394373	394373 00 394373	96763 96763 193526	100424 100423 200847	98594 98593 197187
4 13.01	0 . .0000	2	MUTUAL HSE CORP ROOSEVELT DRIVE WINFIELD, N J 7A SEAFOAM AVE	07036	0 14400 14400	317261	317261 00 317261	77843 77843 155686	80788 80787 161575	79316 79315 158631
4 13.02	0 . .0000	2	MUTUAL HSE CORP ROOSEVELT DRIVE WINFIELD, N J 7B SEAFOAM AVE	07036	0 14400 14400	317261	317261 00 317261	77843 77843 155686	80788 80787 161575	79316 79315 158631
4 14.01	0 . .0000	2	MUTUAL HSE CORP ROOSEVELT DRIVE WINFIELD, N J 8A SEAFOAM AVE	07036	0 16700 16700	367934	367934 00 367934	90276 90276 180552	93691 93691 187382	91984 91983 183967
4 14.02	0 . .0000	2	MUTUAL HSE CORP ROOSEVELT DRIVE WINFIELD, N J 8B SEAFOAM AVE	07036	0 16700 16700	367934	367934 00 367934	90276 90276 180552	93691 93691 187382	91984 91983 183967
4 14.03	0 . .0000	2	MUTUAL HSE CORP ROOSEVELT DRIVE WINFIELD, N J 8C SEAFOAM AVE	07036	0 17900 17900	394373	394373 00 394373	96763 96763 193526	100424 100423 200847	98594 98593 197187
4 14.04	0 . .0000	2	HASSINGER,K&A/MUTUAL HSE CORP ROOSEVELT DRIVE WINFIELD, N J 8D SEAFOAM AVE	07036	0 17900 17900	394373 S1	394373 -25000 369373	90513 90513 181026	94174 94173 188347	92344 92343 184687

232900

5131254

00

25000

5106254

2493001

2613253

2553133



Block No. Lot No. Qualification Account No.	Land Dimensions Building Description Additional Lots Acreage	Prop. Class	Owner's Name Address City State Property Location	Billing Code Zip Code	Land Improvement Exemption Net Total	2023 Property Tax Special Dist	2023 Total Tax Deduction Net Tax	Amt.Billed 2023 1st Q 2nd Q Total	2nd Half 2023 3rd Q 4th Q Total	Preliminary 2024 Tax 1st Q 2nd Q Total
4 15.01	0 .0000	2	MUTUAL HSE CORP ROOSEVELT TERR WINFIELD, N J 9A SEAFOAM AVE	07036	0 16700 16700	367934	367934 00 367934	90276 90276 180552	93691 93691 187382	91984 91983 183967
4 15.02	0 .0000	2	MUTUAL HSE CORP ROOSEVELT DRIVE WINFIELD, N J 9B SEAFOAM AVE	07036	0 16700 16700	367934	367934 00 367934	90276 90276 180552	93691 93691 187382	91984 91983 183967
4 15.03	X .0000	2	MUTUAL HSE CORP ROOSEVELT DRIVE WINFIELD, N J 9C SEAFOAM AVE	07036	0 17900 17900	394373	394373 00 394373	96763 96763 193526	100424 100423 200847	98594 98593 197187
4 15.04	0 .0000	2	MUTUAL HSE CORP ROOSEVELT DRIVE WINFIELD, N J 9D SEAFOAM AVE	07036	0 17900 17900	394373	394373 00 394373	96763 96763 193526	100424 100423 200847	98594 98593 197187
4 16.01	0 .0000	2	ROSS, PIERRE/MUTUAL HSE CORP ROOSEVELT DRIVE WINFIELD, N J 10A SEAFOAM AVE	07036	0 16700 16700	367934	D1 367934 -25000 342934	84026 84026 168052	87441 87441 174882	85734 85733 171467
4 16.02	0 .0000	2	MUTUAL HSE CORP ROOSEVELT DRIVE WINFIELD, N J 10B SEAFOAM AVE	07036	0 16700 16700	367934	367934 00 367934	90276 90276 180552	93691 93691 187382	91984 91983 183967
4 16.03	0 .0000	2	THORPE, STEPHEN E/MUTUAL HSE CORP ROOSEVELT DRIVE WINFIELD, N J 10C SEAFOAM AVE	07036	0 17900 17900	394373	V1 394373 -25000 369373	90513 90513 181026	94174 94173 188347	92344 92343 184687
4 16.04	0 .0000	2	MUTUAL HSE CORP ROOSEVELT DRIVE WINFIELD, N J 10D SEAFOAM AVE	07036	0 17900 17900	394373	394373 00 394373	96763 96763 193526	100424 100423 200847	98594 98593 197187
4 17.01	0 .0000	2	MUTUAL HSE CORP ROOSEVELT DRIVE WINFIELD, N J 11A SEAFOAM AVE	07036	0 14400 14400	317261	317261 00 317261	77843 77843 155686	80788 80787 161575	79316 79315 158631
4 17.02	0 .0000	2	MUTUAL HSE CORP ROOSEVELT DRIVE WINFIELD, N J 11B SEAFOAM AVE	07036	0 14400 14400	317261	317261 00 317261	77843 77843 155686	80788 80787 161575	79316 79315 158631
4 18.01	0 .0000	2	MUTUAL HOUSING CORP ROOSEVELT DRIVE WINFIELD, N J 12A SEAFOAM AVE	07036	0 19100 19100	420811	420811 00 420811	103250 103250 206500	107156 107155 214311	105203 105203 210406
4 18.02	0 .0000	2	MUTUAL HSE CORP ROOSEVELT DRIVE WINFIELD, N J 12B SEAFOAM AVE	07036	0 19100 19100	420811	420811 00 420811	103250 103250 206500	107156 107155 214311	105203 105203 210406
4 18.03	0 .0000	2	MUTUAL HSE CORP ROOSEVELT DRIVE WINFIELD, N J 12C SEAFOAM AVE	07036	0 19100 19100	420811	420811 00 420811	103250 103250 206500	107156 107155 214311	105203 105203 210406
4 18.04	0 .0000	2	MUTUAL HSE CORP ROOSEVELT DRIVE WINFIELD, N J 12D SEAFOAM AVE	07036	0 19100 19100	420811	420811 00 420811	103250 103250 206500	107156 107155 214311	105203 105203 210406

243600

5366994

00

50000

5316994

2608684

2708310

2658502

Block No. Lot No. Qualification Account No.	Land Dimensions Building Description Additional Lots Acreage	Prop. Class	Owner's Name Address City State Property Location	Billing Code Zip Code	Land Improvement Exemption Net Total	2023 Property Tax Special Dist	2023 Total Tax Deduction Net Tax	Amt.Billed 2023 1st Q 2nd Q Total	2nd Half 2023 3rd Q 4th Q Total	Preliminary 2024 Tax 1st Q 2nd Q Total
4 19.01	TYPE 1F .0000	2	WINFIELD MUTUAL HOUSING CORP ROOSEVELT DRIVE WINFIELD, N J 13A SEAFOAM AVE	07036	0 15500 15500	341496	341496 00 341496	83790 83789 167579	86959 86958 173917	85374 85374 170748
4 19.02	.0000	2	MUTUAL HSE CORP ROOSEVELT DRIVE WINFIELD, NJ 13B SEAFOAM AVE	07036	0 14400 14400	317261	317261 00 317261	77843 77843 155686	80788 80787 161575	79316 79315 158631
4 20.01	0 .0000	2	VILLANTI, MICHAEL/MUTUAL HSE CORP ROOSEVELT DR WINFIELD, N J 14A SEAFOAM AVE	07036	0 19100 19100	420811	D1 420811 -25000 395811	97000 97000 194000	100906 100905 201811	98953 98953 197906
4 20.02	0 .0000	2	MUTUAL HOUSING CORP ROOSEVELT DR WINFIELD, N J 14B SEAFOAM AVE	07036	0 19100 19100	420811	420811 00 420811	103250 103250 206500	107156 107155 214311	105203 105203 210406
4 20.03	0 .0000	2	MUTUAL HSE CORP ROOSEVELT DR WINFIELD, N J 14C SEAFOAM AVE	07036	0 19100 19100	420811	420811 00 420811	103250 103250 206500	107156 107155 214311	105203 105203 210406
4 20.04	0 .0000	2	MUTUAL HSE CORP ROOSEVELT AVE WINFIELD, N J 14D SEAFORAM AVE	07036	0 19100 19100	420811	420811 00 420811	103250 103250 206500	107156 107155 214311	105203 105203 210406
4 21.01	0 .0000	2	KLUSEWICZ, MURIEL/MUTUAL HSE CORP ROOSEVELT DRIVE WINFIELD, N J 15A SEAFOAM AVE	07036	0 17900 17900	394373	S1 W1 394373 -50000 344373	84263 84263 168526	87924 87923 175847	86094 86093 172187
4 21.02	0 .0000	2	MUTUAL HSE CORP ROOSEVELT DRIVE WINFIELD, N J 15B SEAFOAM AVE	07036	0 17900 17900	394373	394373 00 394373	96763 96763 193526	100424 100423 200847	98594 98593 197187
4 21.03	0 .0000	2	MUTUAL HSE COR ROOSEVELT DRIVE WINFIELD, N J 15C SEAFOAM AVE	07036	0 17900 17900	394373	394373 00 394373	96763 96763 193526	100424 100423 200847	98594 98593 197187
4 22.01	0 .0000	2	MUTUAL HSE CORP ROOSEVELT DRIVE WINFIELD, N J 16A1 SEAFOAM AVE	07036	0 10800 10800	237946	237946 00 237946	58382 58382 116764	60591 60591 121182	59487 59486 118973
4 22.02	0 .0000	2	MUTUAL HSE CORP ROOSEVELT DRIVE WINFIELD, N J 16B1 SEAFOAM AVE	07036	0 10800 10800	237946	237946 00 237946	58382 58382 116764	60591 60591 121182	59487 59486 118973
4 22.03	0 .0000	2	MUTUAL HSE CORP ROOSEVELT DRIVE WINFIELD, NJ 16A2 SEAFOAM AVE	07036	0 10800 10800	237946	237946 00 237946	58382 58382 116764	60591 60591 121182	59487 59486 118973
4 22.04	0 .0000	2	MUTUAL HOUSING CORP ROOSEVELT DRIVE WINFIELD, NJ 16B2 SEAFOAM AVE	07036	0 10800 10800	237946	237946 00 237946	58382 58382 116764	60591 60591 121182	59487 59486 118973
4 23.01	0 .0000	2	JOYCE RUCHOK/MUTUAL HSE CORP ROOSEVELT DRIVE WINFIELD, N J 17A SEAFOAM AVE	07036	0 17900 17900	394373	S1 394373 -25000 369373	90513 90513 181026	94174 94173 188347	92344 92343 184687

221100

4871277

00

100000

4771277

2340425

2430852

2385643

Block No. Lot No. Qualification Account No.	Land Dimensions Building Description Additional Lots Acreage	Prop. Class	Owner's Name Address City State Property Location	Billing Code Zip Code	Land Improvement Exemption Net Total	2023 Property Tax Special Dist	2023 Total Tax Deduction Net Tax	Amt.Billed 2023 1st Q 2nd Q Total	2nd Half 2023 3rd Q 4th Q Total	Preliminary 2024 Tax 1st Q 2nd Q Total
4 23.02	0 . .0000	2	MUTUAL HOUSING CORP ROOSEVELT DRIVE WINFIELD, N J 17B SEAFOAM AVE	07036	0 17900 17900	394373	394373 00	96763 96763	100424 100423	98594 98593
4 23.03	0 . .0000	2	MUTUAL HSE CORP ROOSEVELT DRIVE WINFIELD, N J 17C SEAFOAM AVE	07036	0 19100 19100	420811	420811 00	103250 103250	107156 107155	105203 105203
4 24.01	0 . .0000	2	MUTUAL HSE CORP ROOSEVELT DRIVE WINFIELD, N J 18A SEAFOAM AVE	07036	0 19100 19100	420811	420811 00	103250 103250	107156 107155	105203 105203
4 24.02	0 . .0000	2	MUTUAL HSE CORP ROOSEVELT DRIVE WINFIELD, N J 18B SEAFOAM AVE	07036	0 19100 19100	420811	420811 00	103250 103250	107156 107155	105203 105203
4 24.03	0 . .0000	2	MUTUAL HSE CORP ROOSEVELT DRIVE WINFIELD, N J 18C SEAFOAM AVE	07036	0 19100 19100	420811	420811 00	103250 103250	107156 107155	105203 105203
4 24.04	0 . .0000	2	MUTUAL HSE CORP ROOSEVELT DRIVE WINFIELD, N J 18D SEAFOAM AVE	07036	0 19100 19100	420811	420811 00	103250 103250	107156 107155	105203 105203
4 25.01	0 . .0000	2	MUTUAL HSE CORP ROOSEVELT AVE WINFIELD, N J 19A SEAFOAM AVE	07036	0 17900 17900	394373	394373 00	96763 96763	100424 100423	98594 98593
4 25.02	0 . .0000	2	MUTUAL HSE CORP ROOSEVELT DR WINFIELD, N J 19B SEAFOAM AVE	07036	0 17900 17900	394373	394373 00	96763 96763	100424 100423	98594 98593
4 25.03	0 . .0000	2	MUTUAL HSE CORP ROOSEVELT AVE WINFIELD, N J 19C SEAFOAM AVE	07036	0 17900 17900	394373	394373 00	96763 96763	100424 100423	98594 98593
5 1.01	0 . .0000	2	MUTUAL HOUSING CORP ROOSEVELT DRIVE WINFIELD, N J 20A SEAFOAM AVE	07036	0 19100 19100	420811	420811 00	103250 103250	107156 107155	105203 105203
5 1.02	0 . .0000	2	MUTUAL HSE CORP ROOSEVELT DRIVE WINFIELD, N J 20B SEAFOAM AVE	07036	0 19100 19100	420811	420811 00	103250 103250	107156 107155	105203 105203
5 1.03	0 . .0000	2	MUTUAL HSE CORP ROOSEVELT DRIVE WINFIELD, N J 20C SEAFOAM AVE	07036	0 19100 19100	420811	420811 00	103250 103250	107156 107155	105203 105203
5 1.04	0 . .0000	2	SWEENEY, WAYNE/MUTUAL HSE CORP ROOSEVELT DRIVE WINFIELD, N J 20D SEAFOAM AVE	07036	0 19100 19100	420811 V1	420811 -25000	97000 97000	100906 100905	98953 98953
5 2.01	0 . .0000	2	DREESSEN, L/MUTUAL HOUSING CORP ROOSEVELT DRIVE WINFIELD, N J 21A SEAFOAM AVE	07036	0 14400 14400	317261 S1 W1	317261 -50000	65343 65343	68288 68287	66816 66815

257900

5682052

00

75000

5607052

2750790

2856262

2803533

Block No. Lot No. Qualification Account No.	Land Dimensions Building Description Additional Lots Acreage	Prop. Class	Owner's Name Address City State Property Location	Billing Code Zip Code	Land Improvement Exemption Net Total	2023 Property Tax Special Dist	2023 Total Tax Deduction Net Tax	Amt.Billed 2023 1st Q 2nd Q Total	2nd Half 2023 3rd Q 4th Q Total	Preliminary 2024 Tax 1st Q 2nd Q Total
5 2.02	0 . .0000	2	MUTUAL HSE CORP ROOSEVELT DRIVE WINFIELD, N J 21B SEAFOAM AVE	07036	0 15500 15500	341496	341496 00 341496	83790 83789 167579	86959 86958 173917	85374 85374 170748
5 3.01	0 . .0000	2	MUTUAL HSE CORP ROOSEVELT DRIVE WINFIELD, N J 22A1 SEAFOAM AVE	07036	0 9600 9600	211507	211507 00 211507	51896 51895 103791	53858 53858 107716	52877 52877 105754
5 3.02	0 . .0000	2	MUTUAL HSE CORP ROOSEVELT DR WINFIELD, N J 22B1 SEAFOAM AVE	07036	0 9600 9600	211507	211507 00 211507	51896 51895 103791	53858 53858 107716	52877 52877 105754
5 3.03	0 . .0000	2	MUTUAL HSE CORP ROOSEVELT AVE WINFIELD, N J 22A2 SEAFOAM AVE	07036	0 10800 10800	237946	237946 00 237946	58382 58382 116764	60591 60591 121182	59487 59486 118973
5 3.04	0 . .0000	2	MUTUAL HOUSING CORP ROOSEVELT AVE WINFIELD, N J 22B2 SEAFOAM AVE	07036	0 10800 10800	237946	237946 00 237946	58382 58382 116764	60591 60591 121182	59487 59486 118973
5 4.01	0 . .0000	2	MUTUAL HSE CORP ROOSEVELT DRIVE WINFIELD, N J 23A SEAFOAM AVE	07036	0 14400 14400	317261	317261 00 317261	77843 77843 155686	80788 80787 161575	79316 79315 158631
5 4.02	0 . .0000	2	MUTUAL HSE CORP ROOSEVELT DRIVE WINFIELD, N J 23B SEAFOAM AVE	07036	0 14400 14400	317261	317261 00 317261	77843 77843 155686	80788 80787 161575	79316 79315 158631
5 5.01	0 . .0000	2	MUTUAL HSE CORP ROOSEVELT DRIVE WINFIELD, N J 24A SEAFOAM AVE	07036	0 19100 19100	420811	420811 00 420811	103250 103250 206500	107156 107155 214311	105203 105203 210406
5 5.02	0 . .0000	2	MUTUAL HSE CORP ROOSEVELT DRIVE WINFIELD, N J 24B SEAFOAM AVE	07036	0 19100 19100	420811	420811 00 420811	103250 103250 206500	107156 107155 214311	105203 105203 210406
5 5.03	0 . .0000	2	MUTUAL HSE CORP ROOSEVELT DRIVE WINFIELD, N J 24C SEAFOAM AVE	07036	0 19100 19100	420811	420811 00 420811	103250 103250 206500	107156 107155 214311	105203 105203 210406
5 5.04	0 . .0000	2	MUTUAL HSE CORP 24D SEAFOAM AVE WINFIELD, N J 24D SEAFOAM AVE	07036	0 19100 19100	420811	420811 00 420811	103250 103250 206500	107156 107155 214311	105203 105203 210406
5 6	0 . .0000	2	MUTUAL HOUSING CORP ROOSEVELT DRIVE WINFIELD, N J 25 SEAFOAM AVE	07036	0 29900 29900	658757	658757 00 658757	161632 161632 323264	167747 167746 335493	164690 164689 329379
5 7.01	0 . .0000	2	MUTUAL HSE CORP ROOSEVELT DRIVE WINFIELD, N J 26A SEAFOAM AVE	07036	0 19100 19100	420811	420811 00 420811	103250 103250 206500	107156 107155 214311	105203 105203 210406
5 7.02	0 . .0000	2	MUTUAL HSE CORP 26B SEAFOAM AVE WINFIELD, N J 26B SEAFOAM AVE	07036	0 19100 19100	420811	420811 00 420811	103250 103250 206500	107156 107155 214311	105203 105203 210406

229600

5058547

00

00

5058547

2482325

2576222

2529279

Block No. Lot No. Qualification Account No.	Land Dimensions Building Description Additional Lots Acreage	Prop. Class	Owner's Name Address City State Property Location	Billing Code Zip Code	Land Improvement Exemption Net Total	2023 Property Tax Special Dist	2023 Total Tax Deduction Net Tax	Amt.Billed 2023 1st Q 2nd Q Total	2nd Half 2023 3rd Q 4th Q Total	Preliminary 2024 Tax 1st Q 2nd Q Total
5 7.03	0 . .0000	2	MUTUAL HSE CORP ROOSEVELT DRIVE WINFIELD, N J 26C SEAFOAM AVE	07036	0 19100 19100	420811	420811 00	103250 103250	107156 107155	105203 105203
5 7.04	X . .0000	2	MUTUAL HOUSING CORP ROOSEVELT DRIVE WINFIELD, N J 26D SEAFOAM AVE	07036	0 19100 19100	420811	420811 00	103250 103250	107156 107155	105203 105203
5 8	TYPE 6F . .0000	2	WINFIELD MUTUAL HOUSING CORP ROOSEVELT DRIVE WINFIELD, N J 27 SEAFOAM AVE	07036	0 29900 29900	658757	658757 00	161632 161632	167747 167746	164690 164689
5 9.01	0 . .0000	2	MUTUAL HSE CORP ROOSEVELT DRIVE WINFIELD, N J 28A1 SEAFOAM AVE	07036	0 9600 9600	211507	211507 00	51896 51895	53858 53858	52877 52877
5 9.02	0 . .0000	2	MUTUAL HSE CORP ROOSEVELT DRIVE WINFIELD, N J 28B1 SEAFOAM AVE	07036	0 9600 9600	211507	211507 00	51896 51895	53858 53858	52877 52877
5 9.03	0 . .0000	2	MUTUAL HSE CORP ROOSEVELT DRIVE WINFIELD, N J 28A2 SEAFOAM AVE	07036	0 9600 9600	211507	211507 00	51896 51895	53858 53858	52877 52877
5 9.04	0 . .0000	2	MUTUAL HSE CORP ROOSEVELT DRIVE WINFIELD, N J 28B2 SEAFOAM AVE	07036	0 9600 9600	211507	211507 00	51896 51895	53858 53858	52877 52877
5 10	0 . .0000	2	MUTUAL HOUSING CORP ROOSEVELT DRIVE WINFIELD, N J 29 SEAFOAM AVE	07036	0 29900 29900	658757	658757 00	161632 161632	167747 167746	164690 164689
5 11.01	0 . .0000	2	MUTUAL HSE CORP ROOSEVELT DRIVE WINFIELD, N J 30A SEAFOAM AVE	07036	0 19100 19100	420811	420811 00	103250 103250	107156 107155	105203 105203
5 11.02	0 . .0000	2	MUTUAL HSE CORP ROOSEVELT DRIVE WINFIELD, N J 30B SEAFOAM AVE	07036	0 19100 19100	420811	420811 00	103250 103250	107156 107155	105203 105203
5 11.03	0 . .0000	2	MUTUAL HSE ROOSEVELT DRIVE WINFIELD, N J 30C SEAFOAM AVE	07036	0 19100 19100	420811	420811 00	103250 103250	107156 107155	105203 105203
5 11.04	0 . .0000	2	MUTUAL HSE CORP ROOSEVELT DRIVE WINFIELD, N J 30D SEAFOAM AVE	07036	0 19100 19100	420811	420811 00	103250 103250	107156 107155	105203 105203
5 12	0 TYPE 6F . .0000	2	MUTUAL HSE CORP ROOSEVELT DRIVE WINFIELD, N J 31 SEAFOAM AVE	07036	0 29900 29900	658757	658757 00	161632 161632	167747 167746	164690 164689
5 13.01	0 . .0000	2	MUTUAL HSE CORP ROOSEVELT DRIVE WINFIELD, N J 32A SEAFOAM AVE	07036	0 19100 19100	420811	420811 00	103250 103250	107156 107155	105203 105203

261800

5767976

00

00

5767976

2830456

2937520

2883995

Block No. Lot No. Qualification Account No.	Land Dimensions Building Description Additional Lots Acreage	Prop. Class	Owner's Name Address City State Property Location	Billing Code Zip Code	Land Improvement Exemption Net Total	2023 Property Tax Special Dist	2023 Total Tax Deduction Net Tax	Amt.Billed 2023 1st Q 2nd Q Total	2nd Half 2023 3rd Q 4th Q Total	Preliminary 2024 Tax 1st Q 2nd Q Total
5 13.02	0 . .0000	2	MUTUAL HSE CORP ROOSEVELT DRIVE WINFIELD, N J 32B SEAFOAM AVE	07036	0 19100 19100	420811	420811 00	103250 103250	107156 107155	105203 105203
5 13.03	0 . .0000	2	MUTUAL HSE CORP ROOSEVELT DRIVE WINFIELD, N J 32C SEAFOAM AVE	07036	0 19100 19100	420811	420811 00	103250 103250	107156 107155	105203 105203
5 13.04	0 . .0000	2	MUTUAL HSE CORP ROOSEVELT DRIVE WINFIELD, N J 32D SEAFOAM AVE	07036	0 19100 19100	420811	420811 00	103250 103250	107156 107155	105203 105203
5 14.01	0 . .0000	2	MUTUAL HSE CORP ROOSEVELT DRIVE WINFIELD, N J 33A SEAFOAM AVE	07036	0 17900 17900	394373	394373 00	96763 96763	100424 100423	98594 98593
5 14.02	0 . .0000	2	MUTUAL HSE CORP ROOSEVELT DRIVE WINFIELD, N J 33B SEAFOAM AVE	07036	0 17900 17900	394373	394373 00	96763 96763	100424 100423	98594 98593
5 14.03	0 . .0000	2	MUTUAL HSE CORP ROOSEVELT DRIVE WINFIELD, N J 33C SEAFOAM AVE	07036	0 17900 17900	394373	394373 00	96763 96763	100424 100423	98594 98593
5 15.01	0 . .0000	2	MUTUAL HSE CORP ROOSEVELT DRIVE WINFIELD, N J 34A SEAFOAM AVE	07036	0 17900 17900	394373	394373 00	96763 96763	100424 100423	98594 98593
5 15.02	0 . .0000	2	CALLAHAN, JOSEPH/MUTUAL HSE CORP ROOSEVELT DRIVE WINFIELD, N J 34B SEAFOAM AVE	07036	0 17900 17900	394373 v1	394373 -25000	90513 90513	94174 94173	92344 92343
5 15.03	0 . .0000	2	MUTUAL HSE CORP ROOSEVELT DRIVE WINFIELD, N J 34C SEAFOAM AVE	07036	0 17900 17900	394373	394373 00	96763 96763	100424 100423	98594 98593
5 16.01	0 . .0000	2	MUTUAL HSE CORP ROOSEVELT DRIVE WINFIELD, N J 35A SEAFOAM AVE	07036	0 17900 17900	394373	394373 00	96763 96763	100424 100423	98594 98593
5 16.02	0 . .0000	2	MUTUAL HSE CORP ROOSEVELT DRIVE WINFIELD, N J 35B SEAFOAM AVE	07036	0 17900 17900	394373	394373 00	96763 96763	100424 100423	98594 98593
5 16.03	0 . .0000	2	MUTUAL HSE CORP ROOSEVELT DRIVE WINFIELD, N J 35C SEAFOAM AVE	07036	0 17900 17900	394373	394373 00	96763 96763	100424 100423	98594 98593
5 17.01	0 . .0000	2	MUTUAL HSE CORP ROOSEVELT DRIVE WINFIELD, N J 36A SEAFOAM AVE	07036	0 14400 14400	317261	317261 00	77843 77843	80788 80787	79316 79315
5 17.02	0 . .0000	2	MUTUAL HSE CORP ROOSEVELT DRIVE WINFIELD, N J 36B SEAFOAM AVE	07036	0 14400 14400	317261	317261 00	77843 77843	80788 80787	79316 79315

247200

5446312

00

25000

5421312

2660106

2761206

2710663



Block No. Lot No. Qualification Account No.	Land Dimensions Building Description Additional Lots Acreage	Prop. Class	Owner's Name Address City State Property Location	Billing Code Zip Code	Land Improvement Exemption Net Total	2023 Property Tax Special Dist	2023 Total Tax Deduction Net Tax	Amt.Billed 2023 1st Q 2nd Q Total	2nd Half 2023 3rd Q 4th Q Total	Preliminary 2024 Tax 1st Q 2nd Q Total
5 18.01	0 . .0000	2	MUTUAL HSE CORP ROOSEVELT DRIVE WINFIELD, N J 37A SEAFOAM AVE	07036	0 17900 17900	394373	394373 00	96763 96763	100424 100423	98594 98593
5 18.02	0 . .0000	2	MUTUAL HSE CORP ROOSEVELT DRIVE WINFIELD, N J 37B SEAFOAM AVE	07036	0 17900 17900	394373	394373 00	96763 96763	100424 100423	98594 98593
5 18.03	0 . .0000	2	MUTUAL HSE CORP ROOSEVELT DRIVE WINFIELD, N J 37C SEAFOAM AVE	07036	0 16700 16700	367934	367934 00	90276 90276	93691 93691	91984 91983
5 18.04	0 . .0000	2	MUTUAL HSE CORP ROOSEVELT DRIVE WINFIELD, N J 37D SEAFOAM AVE	07036	0 16700 16700	367934	367934 00	90276 90276	93691 93691	91984 91983
5 19.01	0 . .0000	2	MUTUAL HSE CORP ROOSEVELT DRIVE WINFIELD, N J 38A SEAFOAM AVE	07036	0 14400 14400	317261	317261 00	77843 77843	80788 80787	79316 79315
5 19.02	0 . .0000	2	MUTUAL HSE CORP ROOSEVELT DRIVE WINFIELD, N J 38B SEAFOAM AVE	07036	0 14400 14400	317261	317261 00	77843 77843	80788 80787	79316 79315
5 20.01	0 . .0000	2	MUTUAL HSE CORP ROOSEVELT DRIVE WINFIELD, N J 39A SEAFOAM AVE	07036	0 17900 17900	394373	394373 00	96763 96763	100424 100423	98594 98593
5 20.02	0 . .0000	2	MUTUAL HSE CORP ROOSEVELT DRIVE WINFIELD, N J 39B SEAFOAM AVE	07036	0 17900 17900	394373	394373 00	96763 96763	100424 100423	98594 98593
5 20.03	0 . .0000	2	MUTUAL HSE CORP ROOSEVELT DRIVE WINFIELD, N J 39C SEAFOAM AVE	07036	0 17900 17900	394373	394373 00	96763 96763	100424 100423	98594 98593
5 21.01	0 . .0000	2	MUTUAL HSE CORP ROOSEVELT DRIVE WINFIELD, NJ 40A SEAFOAM AVE	07036	0 17900 17900	394373	394373 00	96763 96763	100424 100423	98594 98593
5 21.02	0 . .0000	2	MUTUAL HSE CORP ROOSEVELT DRIVE WINFIELD, NJ 40B SEAFOAM AVE	07036	0 17900 17900	394373	394373 00	96763 96763	100424 100423	98594 98593
5 21.03	0 . .0000	2	MUTUAL HSE CORP ROOSEVELT DRIVE WINFIELD, NJ 40C SEAFOAM AVE	07036	0 17900 17900	394373	394373 00	96763 96763	100424 100423	98594 98593
5 22.01	0 . .0000	2	PETRALIA, VINCENT/MUTUAL HSE CORP ROOSEVELT DRIVE WINFIELD, N J 41A SEAFOAM AVE	07036	0 17900 17900	394373	V1 394373 -25000	90513 90513	94174 94173	92344 92343
5 22.02	0 . .0000	2	BEUTE, BARBARA/MUTUAL HSE CORP ROOSEVELT DRIVE WINFIELD, N J 41B SEAFOAM AVE	07036	0 17900 17900	394373	S1 394373 -25000	90513 90513	94174 94173	92344 92343

241200

5314120

00

50000

5264120

2582736

2681384

2632066



Block No. Lot No. Qualification Account No.	Land Dimensions Building Description Additional Lots Acreage	Prop. Class	Owner's Name Address City State Property Location	Billing Code Zip Code	Land Improvement Exemption Net Total	2023 Property Tax Special Dist	2023 Total Tax Deduction Net Tax	Amt.Billed 2023 1st Q 2nd Q Total	2nd Half 2023 3rd Q 4th Q Total	Preliminary 2024 Tax 1st Q 2nd Q Total
5 22.03	0 . .0000	2	MUTUAL HSE CORP ROOSEVELT DRIVE WINFIELD, N J 41C SEAFOAM AVE	07036	0 17900 17900	394373	394373 00	96763 96763	100424 100423	98594 98593
5 23.01	0 . .0000	2	MUTUAL HSE CORP ROOSEVELT DRIVE WINFIELD, N J 42A SEAFOAM AVE	07036	0 14400 14400	317261	317261 00	77843 77843	80788 80787	79316 79315
5 23.02	0 . .0000	2	MUTUAL HSE CORP ROOSEVELT DRIVE WINFIELD, N J 42B SEAFOAM AVE	07036	0 14400 14400	317261	317261 00	77843 77843	80788 80787	79316 79315
5 24	TYPE 6F . .0000	2	WINFIELD MUTUAL HOUSING CORP ROOSEVELT DRIVE WINFIELD, N J 43 SEAFOAM AVE	07036	0 29900 29900	658757	658757 00	161632 161632	167747 167746	164690 164689
5 25.01	0 . .0000	2	MUTUAL HSE CORP 44A SEAFOAM AVE WINFIELD, N J 44A SEAFOAM AVE	07036	0 17900 17900	394373	394373 00	96763 96763	100424 100423	98594 98593
5 25.02	0 . .0000	2	MUTUAL HSE CORP ROOSEVELT DRIVE WINFIELD, N J 44B SEAFOAM AVE	07036	0 17900 17900	394373	394373 00	96763 96763	100424 100423	98594 98593
5 25.03	0 . .0000	2	MUTUAL HSE CORP ROOSEVELT DRIVE WINFIELD, N J 44C SEAFOAM AVE	07036	0 17900 17900	394373	394373 00	96763 96763	100424 100423	98594 98593
6 1	TYPE 6F . .0000	2	WINFIELD MUTUAL HOUSING CORP ROOSEVELT DRIVE WINFIELD, N J 45 SEAFOAM AVE	07036	0 29900 29900	658757	658757 00	161632 161632	167747 167746	164690 164689
6 2.01	0 . .0000	2	MUTUAL HSE CORP ROOSEVELT DRIVE WINFIELD, N J 46A SEAFOAM AVE	07036	0 17900 17900	394373	394373 00	96763 96763	100424 100423	98594 98593
6 2.02	0 . .0000	2	MUTUAL HSE CORP ROOSEVELT DRIVE WINFIELD, N J 46B SEAFOAM AVE	07036	0 17900 17900	394373	394373 00	96763 96763	100424 100423	98594 98593
6 2.03	0 . .0000	2	MUTUAL HSE CORP ROOSEVELT DRIVE WINFIELD, N J 46C SEAFOAM AVE	07036	0 17900 17900	394373	394373 00	96763 96763	100424 100423	98594 98593
6 3	0 . .0000	2	MUTUAL HSE CORP ROOSEVELT DRIVE WINFIELD, N J 47 SEAFOAM AVE	07036	0 29900 29900	658757	658757 00	161632 161632	167747 167746	164690 164689
6 4.01	0 . .0000	2	MUTUAL HSE CORP ROOSEVELT DRIVE WINFIELD, N J 48A SEAFOAM AVE	07036	0 17900 17900	394373	394373 00	96763 96763	100424 100423	98594 98593
6 4.02	0 . .0000	2	MUTUAL HSE CORP ROOSEVELT DRIVE WINFIELD, N J 48B SEAFOAM AVE	07036	0 17900 17900	394373	394373 00	96763 96763	100424 100423	98594 98593

279600

6160150

00

00

6160150

3022898

3137252

3080082

Block No. Lot No. Qualification Account No.	Land Dimensions Building Description Additional Lots Acreage	Prop. Class	Owner's Name Address City State Property Location	Billing Code Zip Code	Land Improvement Exemption Net Total	2023 Property Tax Special Dist	2023 Total Tax Deduction Net Tax	Amt.Billed 2023 1st Q 2nd Q Total	2nd Half 2023 3rd Q 4th Q Total	Preliminary 2024 Tax 1st Q 2nd Q Total
6 4.03	0 . .0000	2	MUTUAL HSE CORP ROOSEVELT DRIVE WINFIELD, N J 48C SEAFOAM AVE	07036	0 17900 17900	394373	394373 00 394373	96763 96763 193526	100424 100423 200847	98594 98593 197187
6 5	0 TYPE 6F . .0000	2	BERG, CHARLES/MUTUAL HSE CORP ROOSEVELT DRIVE WINFIELD, N J 49 SEAFOAM AVE	07036	0 29900 29900	658757	658757 -25000 633757	155382 155382 310764	161497 161496 322993	158440 158439 316879
6 6.01	0 . .0000	2	MUTUAL HSE CORP ROOSEVELT DRIVE WINFIELD, N J 50A SEAFOAM AVE	07036	0 17900 17900	394373	394373 00 394373	96763 96763 193526	100424 100423 200847	98594 98593 197187
6 6.02	0 . .0000	2	MUTUAL HSE CORP ROOSEVELT DRIVE WINFIELD, N J 50B SEAFOAM AVE	07063	0 17900 17900	394373	394373 00 394373	96763 96763 193526	100424 100423 200847	98594 98593 197187
6 6.03	0 . .0000	2	MUTUAL HSE CORP ROOSEVELT DRIVE WINFIELD, N J 50C SEAFOAM AVE	07036	0 17900 17900	394373	394373 00 394373	96763 96763 193526	100424 100423 200847	98594 98593 197187
6 7.01	0 . .0000	2	MUTUAL HSE CORP ROOSEVELT DRIVE WINFIELD, N J 51A SEAFOAM AVE	07036	0 14400 14400	317261	317261 00 317261	77843 77843 155686	80788 80787 161575	79316 79315 158631
6 7.02	0 . .0000	2	CORBISIERO, JAMES/MUTUAL HSE CORP ROOSEVELT DRIVE WINFIELD, N J 51B SEAFOAM AVE	07036	0 14400 14400	317261	317261 -50000 267261	65343 65343 130686	68288 68287 136575	66816 66815 133631
6 8	0 TYPE 6F . .0000	2	WINFIELD MUTUAL HOUSING CORP ROOSEVELT DRIVE WINFIELD, N J 52 SEAFOAM AVE	07036	0 29900 29900	658757	658757 00 658757	161632 161632 323264	167747 167746 335493	164690 164689 329379
6 9.01	0 . .0000	2	MUTUAL HSE CORP ROOSEVELT DRIVE WINFIELD, N J 53A SEAFOAM AVE	07036	0 14400 14400	317261	317261 00 317261	77843 77843 155686	80788 80787 161575	79316 79315 158631
6 9.02	0 . .0000	2	MUTUAL HSE CORP ROOSEVELT DRIVE WINFIELD, N J 53B SEAFOAM AVE	07036	0 14400 14400	317261	317261 00 317261	77843 77843 155686	80788 80787 161575	79316 79315 158631
6 10	0 . .0000	2	MUTUAL HSE CORP ROOSEVELT DRIVE WINFIELD, N J 54 SEAFOAM AVE	07036	0 29900 29900	658757	658757 00 658757	161632 161632 323264	167747 167746 335493	164690 164689 329379
6 11	0 TYPE 6DF . .0000	2	WINFIELD MUTUAL HOUSING CORP ROOSEVELT DRIVE WINFIELD, N J 55 SEAFOAM AVE	07036	0 32300 32300	711634	711634 00 711634	174606 174606 349212	181211 181211 362422	177909 177908 355817
6 12	0 TYPE 6F . .0000	2	WINFIELD MUTUAL HOUSING CORP ROOSEVELT DRIVE WINFIELD, N J 56 SEAFOAM AVE	07036	0 29900 29900	658757	658757 00 658757	161632 161632 323264	167747 167746 335493	164690 164689 329379
6 13	0 TYPE 6F . .0000	2	KELLY, JOAN/MUTUAL HSE CORPP ROOSEVELT DRIVE WINFIELD, N J 57 SEAFOAM AVE	07036	0 29900 29900	658757	658757 -25000 633757	155382 155382 310764	161497 161496 322993	158440 158439 316879

311000

6851955

00

100000

6751955

3312380

3439575

3375984

Block No. Lot No. Qualification Account No.	Land Dimensions Building Description Additional Lots Acreage	Prop. Class	Owner's Name Address City State Property Location	Billing Code Zip Code	Land Improvement Exemption Net Total	2023 Property Tax Special Dist	2023 Total Tax Deduction Net Tax	Amt.Billed 2023 1st Q 2nd Q Total	2nd Half 2023 3rd Q 4th Q Total	Preliminary 2024 Tax 1st Q 2nd Q Total
6 14	0 .0000	2	MUTUAL HOUSING CORP ROOSEVELT DRIVE WINFIELD, N J 58 SEAFOAM AVE	07036	0 38300 38300	843826	843826 00	207041 207040	214873 214872	210957 210956
6 15	0 TYPE 6F .0000	2	MUTUAL HSE CORP ROOSEVELT DRIVE WINFIELD, N J 59 SEAFOAM AVE	07036	0 29900 29900	658757	658757 00	161632 161632	167747 167746	164690 164689
6 16	0 TYPE 6F .0000	2	WINFIELD MUTUAL HOUSING CORP ROOSEVELT DRIVE WINFIELD, N J 60 SEAFOAM AVE	07036	0 29900 29900	658757	658757 00	161632 161632	167747 167746	164690 164689
6 17	0 .0000	2	MUTUAL HSE CORP ROOSEVELT DRIVE WINFIELD, N J 61 SEAFOAM AVE	07036	0 29900 29900	658757	658757 00	161632 161632	167747 167746	164690 164689
6 18	0 TYPE 6F .0000	2	MUTUAL HOUSING CORP 62 SEAFOAM AVE WINFIELD, N J 62 SEAFOAM AVE	07036	0 29900 29900	658757	658757 00	161632 161632	167747 167746	164690 164689
6 19.01	0 .0000	2	MUTUAL HSE CORP ROOSEVELT DRIVE WINFIELD, N J 63A SEAFOAM AVE	07036	0 19100 19100	420811	420811 00	103250 103250	107156 107155	105203 105203
6 19.02	0 .0000	2	WRUNSKI, RUTHANN/MUTUAL HSE CORP ROOSEVELT DRIVE WINFIELD, N J 63B SEAFOAM AVE	07036	0 19100 19100	420811 D1	420811 -25000	97000 97000	100906 100905	98953 98953
6 19.03	0 .0000	2	CATULLO, ROBERT/MUTUAL HSE CORP ROOSEVELT DRIVE WINFIELD, N J 63C SEAFOAM AVE	07036	0 19100 19100	420811 V1	420811 -25000	97000 97000	100906 100905	98953 98953
6 19.04	0 .0000	2	MUTUALHSE CORP ROOSEVELT DRIVE WINFIELD, N J 63D SEAFOAM AVE	07036	0 19100 19100	420811	420811 00	103250 103250	107156 107155	105203 105203
6 20.01	0 .0000	2	MUTUAL HSE CORP ROOSEVELT DRIVE WINFIELD, N J 64A SEAFOAM AVE	07036	0 14400 14400	317261	317261 00	77843 77843	80788 80787	79316 79315
6 20.02	0 .0000	2	MUTUAL HSE CORP ROOSEVELT DRIVE WINFIELD, N J 64B SEAFOAM AVE	07036	0 14400 14400	317261	317261 00	77843 77843	80788 80787	79316 79315
6 21	0 .0000	2	MUTUAL HSE CORP ROOSEVELT DRIVE WINFIELD, N J 66 SEAFOAM AVE	07036	0 29900 29900	658757	658757 00	161632 161632	167747 167746	164690 164689
6 22	0 TYPE 6F .0000	2	WINFIELD MUTUAL HOUSING CORP ROOSEVELT DRIVE WINFIELD, N J 68 SEAFOAM AVE	07036	0 29900 29900	658757	658757 00	161632 161632	167747 167746	164690 164689
6 23	0 TYPE 6F .0000	2	HORA, SR DONALD/MUTUAL HSE CORP ROOSEVELT DRIVE WINFIELD, N J 70 SEAFOAM AVE	07036	0 29900 29900	658757 V1	658757 -25000	155382 155382	161497 161496	158440 158439

352800

7772891

00

75000

7697891

3776801

3921090

3848952

Block No. Lot No. Qualification Account No.	Land Dimensions Building Description Additional Lots Acreage	Prop. Class	Owner's Name Address City State Property Location	Billing Code Zip Code	Land Improvement Exemption Net Total	2023 Property Tax Special Dist	2023 Total Tax Deduction Net Tax	Amt.Billed 2023 1st Q 2nd Q Total	2nd Half 2023 3rd Q 4th Q Total	Preliminary 2024 Tax 1st Q 2nd Q Total
6 24	0 TYPE 6F .0000	2	WRIGHT, SUE/MUTUAL HSE CORP ROOSEVELT DRIVE WINFIELD, N J 72 SEAFOAM AVE	07036	0 29900 29900	658757	658757 W1 -25000 633757	155382 155382 310764	161497 161496 322993	158440 158439 316879
6 25.01	0 .0000	2	MUTUAL HSE CORP ROOSEVELT DRIVE WINFIELD, NJ 1A WAVECREST AVE	07036	0 14400 14400	317261	317261 00 317261	77843 77843 155686	80788 80787 161575	79316 79315 158631
6 25.02	0 .0000	2	MUTUAL HSE CORP ROOSEVELT DRIVE WINFIELD, N J 1B WAVECREST AVE	07036	0 14400 14400	317261	317261 00 317261	77843 77843 155686	80788 80787 161575	79316 79315 158631
7 1.01	0 .0000	2	THORPE, STEPHEN/MUTUAL HSE CORP ROOSEVELT DRIVE WINFIELD, N J 2A WAVECREST AVE	07036	0 17900 17900	394373	394373 V1 -25000 369373	90513 90513 181026	94174 94173 188347	92344 92343 184687
7 1.02	0 .0000	2	MUTUAL HSE CORP ROOSEVELT DRIVE WINFIELD, N J 2B WAVECREST AVE	07036	0 17900 17900	394373	394373 00 394373	96763 96763 193526	100424 100423 200847	98594 98593 197187
7 1.03	0 .0000	2	MUTUAL HSE CORP ROOSEVELT DRIVE WINFIELD, N J 2C WAVECREST AVE	07036	0 17900 17900	394373	394373 00 394373	96763 96763 193526	100424 100423 200847	98594 98593 197187
7 2.01	0 .0000	2	MUTUAL HSE CORP ROOSEVELT DRIVE WINFIELD, N J 3A WAVWCREST AVE	07036	0 16700 16700	367934	367934 00 367934	90276 90276 180552	93691 93691 187382	91984 91983 183967
7 2.02	0 .0000	2	ASHMONT, GRACE/MUTUAL HSE CORP ROOSEVELT DRIVE WINFIELD, N J 3B WAVECREST AVE	07036	0 16700 16700	367934	367934 S1 -25000 342934	84026 84026 168052	87441 87441 174882	85734 85733 171467
7 2.03	0 .0000	2	MUTUAL HSE CORP ROOSEVELT DRIVE WINFIELD, N J 3C WAVECREST AVE	07036	0 17900 17900	394373	394373 00 394373	96763 96763 193526	100424 100423 200847	98594 98593 197187
7 2.04	0 .0000	2	MUTUAL HOUSING CORP ROOSEVELT DRIVE WINFIELD, N J 3D WAVECREST AVE	07036	0 17900 17900	394373	394373 00 394373	96763 96763 193526	100424 100423 200847	98594 98593 197187
7 3.A	0 .0000	2	MUTUAL HSE CORP ROOSEVELT DRIVE WINFIELD, N J 4A WAVECREST AVE	07036	0 17900 17900	394373	394373 00 394373	96763 96763 193526	100424 100423 200847	98594 98593 197187
7 3.B	0 .0000	2	MUTUAL HSE CORP ROOSEVELT DRIVE WINFIELD, N J 4B WAVECREST AVE	07036	0 17900 17900	394373	394373 00 394373	96763 96763 193526	100424 100423 200847	98594 98593 197187
7 3.C	0 .0000	2	MUTUAL HSE CORP ROOSEVELT DRIVE WINFIELD, N J 4C WAVECREST AVE	07036	0 17900 17900	394373	394373 00 394373	96763 96763 193526	100424 100423 200847	98594 98593 197187
7 4.01	0 .0000	2	MUTUAL HSE CORP ROOSEVELT DRIVE WINFIELD, NJ 5A WAVECREST AVE	07036	0 17900 17900	394373	394373 00 394373	96763 96763 193526	100424 100423 200847	98594 98593 197187

253200

5578504

00

75000

5503504

2699974

2803530

2751758

Block No. Lot No. Qualification Account No.	Land Dimensions Building Description Additional Lots Acreage	Prop. Class	Owner's Name Address City State Property Location	Billing Code Zip Code	Land Improvement Exemption Net Total	2023 Property Tax Special Dist	2023 Total Tax Deduction Net Tax	Amt.Billed 2023 1st Q 2nd Q Total	2nd Half 2023 3rd Q 4th Q Total	Preliminary 2024 Tax 1st Q 2nd Q Total
7 4.02	0 . .0000	2	WINSOR, LINDA/MUTUAL HSE CORP ROOSEVELT DRIVE WINFIELD, NJ 5B WAVECREST AVE	07036	0 17900 17900	394373	394373 S1 -25000 369373	90513 90513 181026	94174 94173 188347	92344 92343 184687
7 4.03	0 . .0000	2	MUTUAL HSE CORP ROOSEVELT DRIVE WINFIELD, NJ 5C WAVECREST AVE	07036	0 17900 17900	394373	394373 00 394373	96763 96763 193526	100424 100423 200847	98594 98593 197187
7 5.01	0 . .0000	2	MUTUAL HSE CORP ROOSEVELT DRIVE WINFIELD, NJ 6A WAVECREST AVE	07036	0 17900 17900	394373	394373 00 394373	96763 96763 193526	100424 100423 200847	98594 98593 197187
7 5.02	0 . .0000	2	MUTUAL HSE CORP ROOSEVELT DRIVE WINFIELD, NJ 6B WAVECREST AVE	07036	0 17900 17900	394373	394373 00 394373	96763 96763 193526	100424 100423 200847	98594 98593 197187
7 5.03	0 . .0000	2	MUTUAL HSE CORP ROOSEVELT DRIVE WINFIELD, NJ 6C WAVECREST AVE	07036	0 17900 17900	394373	394373 00 394373	96763 96763 193526	100424 100423 200847	98594 98593 197187
7 6.01	0 . .0000	2	MUTUAL HOSUING CORP ROOSEVELT DRIVE WINFIELD, N J 7A WAVECREST AVE	07036	0 17900 17900	394373	394373 00 394373	96763 96763 193526	100424 100423 200847	98594 98593 197187
7 6.02	0 . .0000	2	MUTUAL HOUSING CORP ROOSEVELT DRIVE WINFIELD, N J 7B WAVECREST AVE	07036	0 17900 17900	394373	394373 00 394373	96763 96763 193526	100424 100423 200847	98594 98593 197187
7 6.03	0 . .0000	2	MUTUAL HSE CORP ROOSEVELT DRIVE WINFIELD, N J 7C WAVECREST AVE	07036	0 17900 17900	394373	394373 00 394373	96763 96763 193526	100424 100423 200847	98594 98593 197187
7 7.01	0 . .0000	2	MUTUAL HSE CORP ROOSEVELT DRIVE WINFIELD, N J 8A WAVECREST AVE	07036	0 17900 17900	394373	394373 00 394373	96763 96763 193526	100424 100423 200847	98594 98593 197187
7 7.02	0 . .0000	2	MUTUAL HSE CORP ROOSEVELT DRIVE WINFIELD, N J 8B WAVECREST AVE	07036	0 17900 17900	394373	394373 00 394373	96763 96763 193526	100424 100423 200847	98594 98593 197187
7 7.03	0 . .0000	2	MUTUAL HSE CORP ROOSEVELT DRIVE WINFIELD, N J 8C WAVECREST AVE	07036	0 17900 17900	394373	394373 00 394373	96763 96763 193526	100424 100423 200847	98594 98593 197187
7 8.A1	0 . .0000	2	MUTUAL HSE CORP ROOSEVELT DRIVE WINFIELD, N J 9A1 WAVECREST AVE	07036	0 10800 10800	237946	237946 00 237946	58382 58382 116764	60591 60591 121182	59487 59486 118973
7 8.A2	0 . .0000	2	MUTUAL HSE CORP ROOSEVELT DRIVE WINFIELD, N J 9A2 WAVECREST AVE	07036	0 9600 9600	211507	211507 00 211507	51896 51895 103791	53858 53858 107716	52877 52877 105754
7 8.B1	0 . .0000	2	MUTUAL HSE CORP ROOSEVELT DRIVE WINFIELD, N J 9B1 WAVECREST AVE	07036	0 10800 10800	237946	237946 00 237946	58382 58382 116764	60591 60591 121182	59487 59486 118973

228100

5025502

00

25000

5000502

2453605

2546897

2500257



Block No. Lot No. Qualification Account No.	Land Dimensions Building Description Additional Lots Acreage	Prop. Class	Owner's Name Address City State Property Location	Billing Code Zip Code	Land Improvement Exemption Net Total	2023 Property Tax Special Dist	2023 Total Tax Deduction Net Tax	Amt.Billed 2023 1st Q 2nd Q Total	2nd Half 2023 3rd Q 4th Q Total	Preliminary 2024 Tax 1st Q 2nd Q Total
7 8.B2	0 . .0000	2	MUTUAL HSE CORP ROOSEVELT DRIVE WINFIELD, N J 9B2 WAVECREST AVE	07036	0 9600 9600	211507	211507 00 211507	51896 51895 103791	53858 53858 107716	52877 52877 105754
7 9.01	0 . .0000	2	THOMPSON, JUDITH/MUTUAL HSE CORP ROOSEVELT DRIVE WINFIELD, NJ 10A WAVECREST AVE	07036	0 17900 17900	394373	S1 394373 -25000 369373	90513 90513 181026	94174 94173 188347	92344 92343 184687
7 9.02	0 . .0000	2	MUTUAL HSE CORP ROOSEVELT DRIVE WINFIELD, NJ 10B WAVECREST AVE	07036	0 17900 17900	394373	394373 00 394373	96763 96763 193526	100424 100423 200847	98594 98593 197187
7 9.03	0 . .0000	2	MUTUAL HSE CORP ROOSEVELT DRIVE WINFIELD, NJ 10C WAVECREST AVE	07036	0 17900 17900	394373	394373 00 394373	96763 96763 193526	100424 100423 200847	98594 98593 197187
7 10.A	0 . .0000	2	MUTUAL HSE CORP ROOSEVELT DRIVE WINFIELD, N J 11A WAVECREST AVE	07036	0 17900 17900	394373	394373 00 394373	96763 96763 193526	100424 100423 200847	98594 98593 197187
7 10.B	0 . .0000	2	MUTUAL HSE CORP ROOSEVELT DRIVE WINFIELD, N J 11B WAVECREST AVE	07026	0 17900 17900	394373	394373 00 394373	96763 96763 193526	100424 100423 200847	98594 98593 197187
7 10.C	0 . .0000	2	MUTUAL HSE CORP ROOSEVELT DRIVE WINFIELD, N J 11C WAVECREST AVE	07036	0 17900 17900	394373	394373 00 394373	96763 96763 193526	100424 100423 200847	98594 98593 197187
7 11.A	0 . .0000	2	MUTUAL HSE CORP ROOSEVELT DRIVE WINFIELD, N J 12A WAVECREST AVE	07036	0 17900 17900	394373	394373 00 394373	96763 96763 193526	100424 100423 200847	98594 98593 197187
7 11.B	0 . .0000	2	12B WAVECREST AVE ROOSEVELT DRIVE WINFIELD, N J 12B WAVECREST AVE	07036	0 17900 17900	394373	394373 00 394373	96763 96763 193526	100424 100423 200847	98594 98593 197187
7 11.C	0 . .0000	2	MUTUAL HSE CORP ROOSEVELT DRIVE WINFIELD, N J 12C WAVECREST AVE	07036	0 17900 17900	394373	394373 00 394373	96763 96763 193526	100424 100423 200847	98594 98593 197187
7 12.A	0 . .0000	2	MUTUAL HOUSING CORP ROOSEVELT DRIVE WINFIELD, N J 13A WAVECREST AVE	07036	0 17900 17900	394373	394373 00 394373	96763 96763 193526	100424 100423 200847	98594 98593 197187
7 12.B	0 . .0000	2	MUTUAL HSE CORP ROOSEVELT DRIVE WINFIELD, N J 13B WAVECREST AVE	07036	0 17900 17900	394373	394373 00 394373	96763 96763 193526	100424 100423 200847	98594 98593 197187
7 12.C	0 . .0000	2	MUTUAL HSE CORP ROOSEVELT DRIVE WINFIELD, N J 13C WAVECREST AVE	07036	0 17900 17900	394373	394373 00 394373	96763 96763 193526	100424 100423 200847	98594 98593 197187
7 13.01	0 . .0000	2	NAJDZIN, MICHAEL/MUTUAL HSE CORP ROOSEVELT DRIVE WINFIELD, N J 14A WAVECREST AVE	07036	0 17900 17900	394373	S1 394373 -25000 369373	90513 90513 181026	94174 94173 188347	92344 92343 184687

242300

5338356

00

50000

5288356

2594629

2693727

2644185

Block No. Lot No. Qualification Account No.	Land Dimensions Building Description Additional Lots Acreage	Prop. Class	Owner's Name Address City State Property Location	Billing Code Zip Code	Land Improvement Exemption Net Total	2023 Property Tax Special Dist	2023 Total Tax Deduction Net Tax	Amt.Billed 2023 1st Q 2nd Q Total	2nd Half 2023 3rd Q 4th Q Total	Preliminary 2024 Tax 1st Q 2nd Q Total
7 13.02	0 .0000	2	MUTUAL HSE CORP ROOSEVELT DRIVE WINFIELD, N J 14B WAVECREST AVE	07036	0 17900 17900	394373	394373 00 394373	96763 96763 193526	100424 100423 200847	98594 98593 197187
7 13.03	0 .0000	2	MUTUAL HSE CORP ROOSEVELT DRIVE WINFIELD, N J 14C WAVECREST AVE	07036	0 17900 17900	394373	394373 00 394373	96763 96763 193526	100424 100423 200847	98594 98593 197187
7 14.01	0 .0000	2	MUTUAL HOUSING CORP ROOSEVELT DRIVE WINFIELD, N J 15A WAVECREST AVE	07036	0 17900 17900	394373	394373 00 394373	96763 96763 193526	100424 100423 200847	98594 98593 197187
7 14.02	0 .0000	2	TORO, ALFRED & THERESA/MUT ROOSEVELT DRIVE WINFIELD, N J 15B WAVECREST AVE	07036	0 17900 17900	394373	D1 394373 -25000 369373	90513 90513 181026	94174 94173 188347	92344 92343 184687
7 14.03	0 .0000	2	MUTUAL HOUSING CORP ROOSEVELT DRIVE WINFIELD, N J 15C WAVECREST AVE	07036	0 17900 17900	394373	394373 00 394373	96763 96763 193526	100424 100423 200847	98594 98593 197187
7 15.A	0 .0000	2	MUTUAL HSE CORP ROOSEVELT DRIVE WINFIELD, N J 16A WAVECREST AVE	07036	0 17900 17900	394373	394373 00 394373	96763 96763 193526	100424 100423 200847	98594 98593 197187
7 15.B	0 .0000	2	MUTUAL HSE CORP ROOSEVELT DRIVE WINFIELD, N J 16B WAVECREST AVE	07036	0 17900 17900	394373	394373 00 394373	96763 96763 193526	100424 100423 200847	98594 98593 197187
7 15.C	0 .0000	2	MUTUAL HSE CORP ROOSEVELT DRIVE WINFIELD, N J 16C WAVECREST AVE	07036	0 17900 17900	394373	394373 00 394373	96763 96763 193526	100424 100423 200847	98594 98593 197187
7 16.01	0 .0000	2	MUTUAL HOUSING CORP ROOSEVELT DRIVE WINFIELD, NJ 17A WAVECREST AVE	07036	0 17900 17900	394373	394373 00 394373	96763 96763 193526	100424 100423 200847	98594 98593 197187
7 16.02	0 .0000	2	MUTUAL HSE CORP ROOSEVELT DRIVE WINFIELD, NJ 17B WAVECREST AVE	07036	0 17900 17900	394373	394373 00 394373	96763 96763 193526	100424 100423 200847	98594 98593 197187
7 16.03	0 .0000	2	MICENE, C/MUTUAL HOUSING CORP ROOSEVELT DRIVE WINFIELD, NJ 17C WAVECREST AVE	07036	0 17900 17900	394373	S1 394373 -25000 369373	90513 90513 181026	94174 94173 188347	92344 92343 184687
7 17.01	0 .0000	2	MUTUAL HSE CORP ROOSEVELT DRIVE WINFIELD, N J 18A WAVECREST AVE	07036	0 17900 17900	394373	394373 00 394373	96763 96763 193526	100424 100423 200847	98594 98593 197187
7 17.02	0 .0000	2	MUTUSL HOUSING CORP ROOSEVELT DRIVE WINFIELD, N J 18B WAVECREST AVE	07036	0 17900 17900	394373	394373 00 394373	90513 90513 181026	106674 106673 213347	98594 98593 197187
7 17.03	0 .0000	2	MUTUAL HSE CORP ROOSEVELT DRIVE WINFIELD, N J 18C WAVECREST AVE	07036	0 17900 17900	394373	394373 00 394373	96763 96763 193526	100424 100423 200847	98594 98593 197187

250600

5521222

00

50000

5471222

2671864

2799358

2735618



Block No. Lot No. Qualification Account No.	Land Dimensions Building Description Additional Lots Acreage	Prop. Class	Owner's Name Address City State Property Location	Billing Code Zip Code	Land Improvement Exemption Net Total	2023 Property Tax Special Dist	2023 Total Tax Deduction Net Tax	Amt.Billed 2023 1st Q 2nd Q Total	2nd Half 2023 3rd Q 4th Q Total	Preliminary 2024 Tax 1st Q 2nd Q Total
7 18.01	0 . .0000	2	MUTUAL HSE CORP ROOSEVELT DRIVE WINFIELD, NJ 19A WAVECREST AVE	07036	0 17900 17900	394373	394373 00 394373	96763 96763 193526	100424 100423 200847	98594 98593 197187
7 18.02	0 . .0000	2	MUTUAL HSE CORP ROOSEVELT DRIVE WINFIELD, NJ 19B WAVECREST AVE	07036	0 17900 17900	394373	394373 00 394373	96763 96763 193526	100424 100423 200847	98594 98593 197187
7 18.03	0 . .0000	2	CHURCH, ROSEANN/MUTUAL HSE CORP ROOSEVELT DRIVE WINFIELD, NJ 19C WAVECREST AVE	07036	0 17900 17900	394373 W1	394373 -25000 369373	90513 90513 181026	94174 94173 188347	92344 92343 184687
7 19.01	0 . .0000	2	MUTUAL HSE CORP ROOSEVELT DRIVE WINFIELD, N J 20A WAVECREST AVE	07036	0 17900 17900	394373	394373 00 394373	96763 96763 193526	100424 100423 200847	98594 98593 197187
7 19.02	0 . .0000	2	MUTUAL HOUSING CORP ROOSEVELT DRIVE WINFIELD, N J 20B WAVECREST AVE	07036	0 17900 17900	394373	394373 00 394373	96763 96763 193526	100424 100423 200847	98594 98593 197187
7 19.03	0 . .0000	2	MUTUAL HSE CORP ROOSEVELT DRIVE WINFIELD, N J 20C WAWCREST AVE	07036	0 17900 17900	394373	394373 00 394373	96763 96763 193526	100424 100423 200847	98594 98593 197187
7 20.A	0 . .0000	2	MUTUAL HSE CO ROOSEVELT DRIVE WINFIELD, N J 21A WAVECREST AVE	07036	0 17900 17900	394373	394373 00 394373	96763 96763 193526	100424 100423 200847	98594 98593 197187
7 20.B	0 . .0000	2	MUTUAL HSE CORP ROOSEVELT DRIVE WINFIELD, N J 21B WAVECREST AVE	07036	0 17900 17900	394373	394373 00 394373	96763 96763 193526	100424 100423 200847	98594 98593 197187
7 20.C	0 . .0000	2	MUTUAL HSE CORP ROOSEVELT DRIVE WINFIELD, N J 21C WAVECREST AVE	07036	0 17900 17900	394373	394373 00 394373	96763 96763 193526	100424 100423 200847	98594 98593 197187
7 21.A	0 . .0000	2	MUTUAL HSE CORP ROOSEVELT DRIVE WINFIELD, N J 22A WAVECREST AVE	07036	0 17900 17900	394373	394373 00 394373	96763 96763 193526	100424 100423 200847	98594 98593 197187
7 21.B	0 . .0000	2	MUTUAL HSE CORP ROOSEVELT DRIVE WINFIELD, NJ 22B WAVECREST AVE	07036	0 17900 17900	394373	394373 00 394373	96763 96763 193526	100424 100423 200847	98594 98593 197187
7 21.C	0 . .0000	2	MUTUAL HSE CORP ROOSEVELT DRIVE WINFIELD, N J 22C WAVECREST AVE	07036	0 17900 17900	394373	394373 00 394373	96763 96763 193526	100424 100423 200847	98594 98593 197187
7 22.A	0 . .0000	2	MUTUAL HSE CORP ROOSEVELT DRIVE WINFIELD, N J 23A WAVECREST AVE	07036	0 16700 16700	367934	367934 00 367934	90276 90276 180552	93691 93691 187382	91984 91983 183967
7 22.B	0 . .0000	2	MUTUAL HSE CORP ROOSEVELT DRIVE WINFIELD, N J 23B WAVECREST AVE	07036	0 16700 16700	367934	367934 00 367934	90276 90276 180552	93691 93691 187382	91984 91983 183967

248200

5468344

00

25000

5443344

2670916

2772428

2721678

Block No. Lot No. Qualification Account No.	Land Dimensions Building Description Additional Lots Acreage	Prop. Class	Owner's Name Address City State Property Location	Billing Code Zip Code	Land Improvement Exemption Net Total	2023 Property Tax Special Dist	2023 Total Tax Deduction Net Tax	Amt.Billed 2023 1st Q 2nd Q Total	2nd Half 2023 3rd Q 4th Q Total	Preliminary 2024 Tax 1st Q 2nd Q Total
7 22.C	0 .0000	2	MUTUAL HSE CORP ROOSEVELT DRIVE WINFIELD, N J 23C WAVECREST AVE	07036	0 17900 17900	394373	394373 00 394373	96763 96763 193526	100424 100423 200847	98594 98593 197187
7 22.D	0 .0000	2	MUTUAL HSE CORP ROOSEVELT DRIVE WINFIELD, N J 23D WAVECREST AVE	07036	0 17900 17900	394373	394373 00 394373	96763 96763 193526	100424 100423 200847	98594 98593 197187
7 23.A	0 .0000	2	MUTUAL HSE CORP ROOSEVELT DRIVE WINFIELD, N J 24A WAVECREST AVE	07036	0 17900 17900	394373	394373 00 394373	96763 96763 193526	100424 100423 200847	98594 98593 197187
7 23.B	0 .0000	2	SULLIVAN, MARY ANN/MUTUAL HSE CORP ROOSEVELT DRIVE WINFIELD, N J 24B WAVECREST AVE	07036	0 17900 17900	394373	S1 394373 -25000 369373	90513 90513 181026	94174 94173 188347	92344 92343 184687
7 23.C	0 .0000	2	RUSSO, RICHARD/MUTUAL HSE CORP 24C WAVECREST AVE WINFIELD, N J 24C WAVECREST AVE	07036	0 17900 17900	394373	S1 394373 -25000 369373	90513 90513 181026	94174 94173 188347	92344 92343 184687
7 24.A	0 .0000	2	MUTUAL HOUSING CORP ROOSEVELT DRIVE WINFIELD, N J 25A WAVECREST AVE	07036	0 16700 16700	367934	367934 00 367934	90276 90276 180552	93691 93691 187382	91984 91983 183967
7 24.B	0 .0000	2	MUTUAL HSE CORP ROOSEVELT DRIVE WINFIELD, N J 25B WAVECREST AVE	07036	0 16700 16700	367934	367934 00 367934	90276 90276 180552	93691 93691 187382	91984 91983 183967
7 24.C	0 .0000	2	MUTUAL HSE CORP ROOSEVELT DRIVE WINFIELD, N J 25C WAVECREST AVE	07036	0 17900 17900	394373	394373 00 394373	96763 96763 193526	100424 100423 200847	98594 98593 197187
7 24.D	0 .0000	2	MUTUAL HSE CORP ROOSEVELT DRIVE WINFIELD, N J 25D WAVECREST AVE	07036	0 17900 17900	394373	394373 00 394373	96763 96763 193526	100424 100423 200847	98594 98593 197187
7 25.A	0 .0000	2	MUTUAL HSE CORP ROOSEVELT DRIVE WINFIELD, N J 26A WAVECREST AVE	07036	0 17900 17900	394373	394373 00 394373	96763 96763 193526	100424 100423 200847	98594 98593 197187
7 25.B	0 .0000	2	MUTUAL HSE CORP ROOSEVELT DRIVE WINFIELD, N J 26B WAVECREST AVE	07036	0 17900 17900	394373	394373 00 394373	96763 96763 193526	100424 100423 200847	98594 98593 197187
7 25.C	0 .0000	2	MUTUAL HSE CORP ROOSEVELT DRIVE WINFIELD, N J 26C WAVECREST AVE	07036	0 17900 17900	394373	394373 00 394373	96763 96763 193526	100424 100423 200847	98594 98593 197187
8 1.01	0 .0000	2	MUTUAL HSE CORP ROOSEVELT DRIVE WINFIELD, NJ 27A WAVECREST AVE	07036	0 17900 17900	394373	394373 00 394373	96763 96763 193526	100424 100423 200847	98594 98593 197187
8 1.02	0 .0000	2	MUTUAL HSE CORP ROOSEVELT DRIVE WINFIELD, NJ 27B WAVECREST AVE	07036	0 17900 17900	394373	394373 00 394373	96763 96763 193526	100424 100423 200847	98594 98593 197187

248200

5468344

00

50000

5418344

2658416

2759928

2709178

Block No. Lot No. Qualification Account No.	Land Dimensions Building Description Additional Lots Acreage	Prop. Class	Owner's Name Address City State Property Location	Billing Code Zip Code	Land Improvement Exemption Net Total	2023 Property Tax Special Dist	2023 Total Tax Deduction Net Tax	Amt.Billed 2023 1st Q 2nd Q Total	2nd Half 2023 3rd Q 4th Q Total	Preliminary 2024 Tax 1st Q 2nd Q Total
8 1.03	0 .0000	2	MUTUAL HSE CORP ROOSEVELT DRIVE WINFIELD, NJ 27C WAVECREST AVE	07036	0 17900 17900	394373	394373 00 394373	96763 96763 193526	100424 100423 200847	98594 98593 197187
8 2.A	0 .0000	2	KOCH, ELIZABETH/MUTUAL HSE CORP ROOSEVELT DRIVE WINFIELD, N J 28A WAVECREST AVE	07036	0 17900 17900	394373	S1 W1 394373 -50000 344373	84263 84263 168526	87924 87923 175847	86094 86093 172187
8 2.B	0 .0000	2	MUTUAL HSE CORP ROOSEVELT DRIVE WINFIELD, N J 28B WAVECREST AVE	07036	0 17900 17900	394373	394373 00 394373	96763 96763 193526	100424 100423 200847	98594 98593 197187
8 2.C	0 .0000	2	MUTUAL HSE CORP ROOSEVELT DRIVE WINFIELD, N J 28C WAVECREST AVE	07036	0 17900 17900	394373	394373 00 394373	96763 96763 193526	100424 100423 200847	98594 98593 197187
8 3.A	0 .0000	2	MUTUAL HSE CORP ROOSEVELT DRIVE WINFIELD, N J 29A WAVECREST AVE	07036	0 17900 17900	394373	394373 00 394373	96763 96763 193526	100424 100423 200847	98594 98593 197187
8 3.B	0 .0000	2	SIANO, PHYLLIS/MUTUAL HSE CORP ROOSEVELT DRIVE WINFIELD, N J 29B WAVECREST AVE	07036	0 17900 17900	394373	D1 394373 -25000 369373	90513 90513 181026	94174 94173 188347	92344 92343 184687
8 3.C	0 .0000	2	MUTUAL HSE CORP ROOSEVELT DRIVE WINFIELD, N J 29C WAVECREST AVE	07036	0 17900 17900	394373	394373 00 394373	96763 96763 193526	100424 100423 200847	98594 98593 197187
8 4.A	0 .0000	2	MUTUAL HOUSING CORP ROOSEVELT DRIVE WINFIELD, N J 30A WAVECREST AVE	07036	0 17900 17900	394373	394373 00 394373	96763 96763 193526	100424 100423 200847	98594 98593 197187
8 4.B	0 .0000	2	ALBECK, BARBARA/WINFIELD MUT HSE ROOSEVELT DRIVE WINFIELD, N J 30B WAVECREST AVE	07036	0 17900 17900	394373	S1 394373 -25000 369373	90513 90513 181026	94174 94173 188347	92344 92343 184687
8 4.C	0 .0000	2	MUTUAL HSE CORP ROOSEVELT DRIVE WINFIELD, N J 30C WAVECREST AVE	07036	0 17900 17900	394373	394373 00 394373	96763 96763 193526	100424 100423 200847	98594 98593 197187
8 5.01	0 .0000	2	MUTUAL HSE CORP ROOSEVELT DRIVE WINFIELD, NJ 31A WAVECREST AVE	07036	0 17900 17900	394373	394373 00 394373	96763 96763 193526	100424 100423 200847	98594 98593 197187
8 5.02	0 .0000	2	MUTUAL HSE CORP ROOSEVELT DRIVE WINFIELD, NJ 31B WAVECREST AVE	07036	0 17900 17900	394373	394373 00 394373	96763 96763 193526	100424 100423 200847	98594 98593 197187
8 5.03	0 .0000	2	MUTUAL HSE CORP ROOSEVELT DRIVE WINFIELD, N J 31C WAVECREST AVE	07036	0 17900 17900	394373	394373 00 394373	96763 96763 193526	100424 100423 200847	98594 98593 197187
8 6.01	0 .0000	2	NUDGE, MARLENE/MUTUAL HSE CORP ROOSEVELT DRIVE WINFIELD, N J 32A WAVECREST AVE	07036	0 17900 17900	394373	D1 394373 -25000 369373	90513 90513 181026	94174 94173 188347	92344 92343 184687

250600

5521222

00

125000

5396222

2646864

2749358

2698118

Block No. Lot No. Qualification Account No.	Land Dimensions Building Description Additional Lots Acreage	Prop. Class	Owner's Name Address City State Property Location	Billing Code Zip Code	Land Improvement Exemption Net Total	2023 Property Tax Special Dist	2023 Total Tax Deduction Net Tax	Amt.Billed 2023 1st Q 2nd Q Total	2nd Half 2023 3rd Q 4th Q Total	Preliminary 2024 Tax 1st Q 2nd Q Total
8 6.02	0 .0000	2	MUTUAL HOUSING CORP ROOSEVELT DRIVE WINFIELD, N J 32B WAVECREST AVE	07036	0 17900 17900	394373	394373 00 394373	96763 96763 193526	100424 100423 200847	98594 98593 197187
8 6.03	0 .0000	2	JEDWABNIK, BERNARD/MUTUAL HSE CORP ROOSEVELT DRIVE WINFIELD, N J 32C WAVECREST AVE	07036	0 17900 17900	394373 V1	394373 -25000 369373	90513 90513 181026	94174 94173 188347	92344 92343 184687
8 7.01	0 .0000	2	MUTUAL HOUSING CORP ROOSEVELT DRIVE WINFIELD, N J 33A WAVECREST AVE	07036	0 17900 17900	394373	394373 00 394373	96763 96763 193526	100424 100423 200847	98594 98593 197187
8 7.02	0 .0000	2	MUTUAL HSE CORP ROOSEVELT DRIVE WINFIELD, N J 33B WAVECREST AVE	07036	0 17900 17900	394373	394373 00 394373	96763 96763 193526	100424 100423 200847	98594 98593 197187
8 7.03	0 .0000	2	MUTUAL HSE CORP ROOSEVELT DRIVE WINFIELD, N J 33C WAVECREST AVE	07036	0 17900 17900	394373	394373 00 394373	96763 96763 193526	100424 100423 200847	98594 98593 197187
8 8.A	0 .0000	2	MUTUAL HSE CORP ROOSEVELT DRIVE WINFIELD, N J 34A WAVECREST AVE	07036	0 17900 17900	394373	394373 00 394373	96763 96763 193526	100424 100423 200847	98594 98593 197187
8 8.B	0 .0000	2	MUTUAL HSE CORP ROOSEVELT DRIVE WINFIELD, N J 34B WAVECREST AVE	07036	0 17900 17900	394373	394373 00 394373	96763 96763 193526	100424 100423 200847	98594 98593 197187
8 8.C	0 .0000	2	MUTUAL HOUSING CORP ROOSEVELT DRIVE WINFIELD, N J 34C WAVECREST AVE	07036	0 17900 17900	394373	394373 00 394373	96763 96763 193526	100424 100423 200847	98594 98593 197187
8 9.01	0 .0000	2	MUTUAL HSE CORP ROOSEVELT DRIVE WINFIELD, N J 35A WAVECREST AVE	07036	0 17900 17900	394373	394373 00 394373	96763 96763 193526	100424 100423 200847	98594 98593 197187
8 9.02	0 .0000	2	MUTUAL HSE CORP ROOSEVELT DRIVE WINFIELD, N J 35B WAVECREST AVE	07036	0 17900 17900	394373	394373 00 394373	96763 96763 193526	100424 100423 200847	98594 98593 197187
8 9.03	0 .0000	2	EWERT, LINDA/MUTUAL HSE CORP ROOSEVELT DRIVE WINFIELD, N J 35C WAVECREST AVE	07036	0 17900 17900	394373 W1	394373 -25000 369373	90513 90513 181026	94174 94173 188347	92344 92343 184687
8 10.A	0 .0000	2	MUTUAL HSE CORP ROOSEVELT DRIVE WINFIELD, N J 36A WAVECREST AVE	07036	0 17900 17900	394373	394373 00 394373	96763 96763 193526	100424 100423 200847	98594 98593 197187
8 10.B	0 .0000	2	MUTUAL HSE CORP ROOSEVELT DRIVE WINFIELD, N J 36B WAVECREST AVE	07036	0 17900 17900	394373	394373 00 394373	96763 96763 193526	100424 100423 200847	98594 98593 197187
8 10.C	0 .0000	2	TEMPLE, ROBERT/MUTUAL HSE CORP ROOSEVELT DRIVE WINFIELD, N J 36C WAVECREST AVE	07036	0 17900 17900	394373 V1	394373 -25000 369373	90513 90513 181026	94174 94173 188347	92344 92343 184687

250600

5521222

00

75000

5446222

2671864

2774358

2723118

Block No. Lot No. Qualification Account No.	Land Dimensions Building Description Additional Lots Acreage	Prop. Class	Owner's Name Address City State Property Location	Billing Code Zip Code	Land Improvement Exemption Net Total	2023 Property Tax Special Dist	2023 Total Tax Deduction Net Tax	Amt.Billed 2023 1st Q 2nd Q Total	2nd Half 2023 3rd Q 4th Q Total	Preliminary 2024 Tax 1st Q 2nd Q Total
8 11.01	0 . .0000	2	MUTUAL HSE CORP ROOSEVELT DRIVE WINFIELD, N J 37A WAVECREST AVE	07036	0 17900 17900	394373	394373 00	96763 96763	100424 100423	98594 98593
8 11.02	0 . .0000	2	MUTUAL HSE CORP ROOSEVELT DRIVE WINFIELD, N J 37B WAVECREST AVE	07036	0 17900 17900	394373	394373 00	96763 96763	100424 100423	98594 98593
8 11.03	0 . .0000	2	MUTUAL HSE CORP ROOSEVELT DRIVE WINFIELD, N J 37C WAVECREST AVE	07036	0 17900 17900	394373	394373 00	96763 96763	100424 100423	98594 98593
8 12.A	0 . .0000	2	MUTUAL HSE CORP ROOSEVELT DRIVE WINFIELD, N J 38A WAVECREST AVE	07036	0 17900 17900	394373	394373 00	96763 96763	100424 100423	98594 98593
8 12.B	0 . .0000	2	MUTUAL HSE CORP ROOSEVELT DRIVE WINFIELD, N J 38B WAVECREST AVE	07036	0 17900 17900	394373	394373 00	96763 96763	100424 100423	98594 98593
8 12.C	0 . .0000	2	MUTUAL HOUSING CORP ROOSEVELT DRIVE WINFIELD, N J 38C WAVECREST AVE	07036	0 17900 17900	394373	394373 00	96763 96763	100424 100423	98594 98593
8 13.01	0 . .0000	2	MUTUAL HSE CORP ROOSEVELT DRIVE WINFIELD, N J 39A1 WAVECREST AVE	07036	0 9600 9600	211507	211507 00	51896 51895	53858 53858	52877 52877
8 13.02	0 . .0000	2	MUTUAL HSE CORP ROOSEVELT DRIVE WINFIELD, N J 39B1 WAVECREST AVE	07036	0 9600 9600	211507	211507 00	51896 51895	53858 53858	52877 52877
8 13.03	0 . .0000	2	MUTUAL HSE CORP ROOSEVELT DRIVE WINFIELD, N J 39A2 WAVECREST AVE	07036	0 9600 9600	211507	211507 00	51896 51895	53858 53858	52877 52877
8 13.04	0 . .0000	2	MUTUAL HSE CORP ROOSEVELT DRIVE WINFIELD, N J 39B2 WAVECREST AVE	07036	0 9600 9600	211507	211507 00	51896 51895	53858 53858	52877 52877
8 14.01	0 . .0000	2	MUTUAL HSE CORP ROOSEVELT DRIVE WINFIELD, N J 40A WAVECREST AVE	07036	0 17900 17900	394373	394373 00	96763 96763	100424 100423	98594 98593
8 14.02	0 . .0000	2	MUTUAL HSE CORP ROOSEVELT DRIVE WINFIELD, N J 40B WAVECREST AVE	07036	0 17900 17900	394373	394373 00	96763 96763	100424 100423	98594 98593
8 14.03	0 . .0000	2	MUTUAL HSE CORP ROOSEVELT DRIVE WINFIELD, N J 40C WAVECREST AVE	07036	0 17900 17900	394373	394373 00	96763 96763	100424 100423	98594 98593
8 15.01	0 . .0000	2	MUTUAL HSE CO ROOSEVELT DRIVE WINFIELD, N J 41A WAVECREST AVE	07036	0 17900 17900	394373	394373 00	96763 96763	100424 100423	98594 98593

217400

4789758

00

00

4789758

2350424

2439334

2394886



Block No. Lot No. Qualification Account No.	Land Dimensions Building Description Additional Lots Acreage	Prop. Class	Owner's Name Address City State Property Location	Billing Code Zip Code	Land Improvement Exemption Net Total	2023 Property Tax Special Dist	2023 Total Tax Deduction Net Tax	Amt.Billed 2023 1st Q 2nd Q Total	2nd Half 2023 3rd Q 4th Q Total	Preliminary 2024 Tax 1st Q 2nd Q Total
8 15.02	0 .0000	2	MUTUAL HSE CORP ROOSEVELT DRIVE WINFIELD, N J 41B WAVECREST AVE	07036	0 17900 17900	394373	394373 00 394373	96763 96763 193526	100424 100423 200847	98594 98593 197187
8 15.03	0 .0000	2	MUTUAL HSE CORP ROOSEVELT DRIVE WINFIELD, N J 41C WAVECREST AVE	07036	0 17900 17900	394373	394373 00 394373	96763 96763 193526	100424 100423 200847	98594 98593 197187
8 16.01	0 .0000	2	YANNIE, PHYLLIS/MUTUAL HSE CORP ROOSEVELT DRIVE WINFIELD, N J 42A WAVECREST AVE	07036	0 17900 17900	394373	W1 394373 -25000 369373	90513 90513 181026	94174 94173 188347	92344 92343 184687
8 16.02	0 .0000	2	GOYDIC, DANIEL/MUTUAL HSE CORP ROOSEVELT DRIVE WINFIELD, NJ 42B WAVECREST AVE	07036	0 17900 17900	394373	V1 394373 -25000 369373	90513 90513 181026	94174 94173 188347	92344 92343 184687
8 16.03	0 S1-OFF 92 .0000	2	MUTUAL HSE CORP ROOSEVELT DRIVE WINFIELD, N J 42C WAVECREST AVE	07036	0 17900 17900	394373	394373 00 394373	96763 96763 193526	100424 100423 200847	98594 98593 197187
8 17.A	0 .0000	2	MUTUAL HOUSING CORP ROOSEVELT DRIVE WINFIELD, N J 43A WAVECREST AVE	07036	0 17900 17900	394373	394373 00 394373	96763 96763 193526	100424 100423 200847	98594 98593 197187
8 17.B	0 .0000	2	MUTUAL HSE CORP ROOSEVELT DRIVE WINFIELD, N J 43B WAVECREST AVE	07036	0 17900 17900	394373	394373 00 394373	96763 96763 193526	100424 100423 200847	98594 98593 197187
8 17.C	0 .0000	2	MUTUAL HSE CORP ROOSEVELT DRIVE WINFIELD, N J 43C WAVECREST AVE	07036	0 17900 17900	394373	394373 00 394373	96763 96763 193526	100424 100423 200847	98594 98593 197187
8 18.01	0 .0000	2	MUTUAL HSE CORP ROOSEVELT DRIVE WINFIELD, N J 44A WAVECREST AVE	07036	0 17900 17900	394373	394373 00 394373	96763 96763 193526	100424 100423 200847	98594 98593 197187
8 18.02	0 .0000	2	MUTUAL HSE CORP ROOSEVELT DRIVE WINFIELD, N J 44B WAVECREST AVE	07036	0 17900 17900	394373	394373 00 394373	96763 96763 193526	100424 100423 200847	98594 98593 197187
8 18.03	0 .0000	2	SACKS, FREDERICK/MUTUAL HSE CORP ROOSEVELT DRIVE WINFIELD, N J 44C WAVECREST AVE	07036	0 17900 17900	394373	V1 394373 -25000 369373	90513 90513 181026	94174 94173 188347	92344 92343 184687
8 19.A	0 .0000	2	MUTUAL HSE CORP ROOSEVELT DRIVE WINFIELD, N J 45A WAVECREST AVE	07036	0 16700 16700	367934	367934 00 367934	90276 90276 180552	93691 93691 187382	91984 91983 183967
8 19.B	0 .0000	2	WALLACE, THEODORE/MUTUAL HSE CORP ROOSEVELT DRIVE WINFIELD, N J 45B WAVECREST AVE	07036	0 16700 16700	367934	V1 367934 -25000 342934	84026 84026 168052	87441 87441 174882	85734 85733 171467
8 19.C	0 .0000	2	MC GETTIGAN, LILLIAN/MUTUAL HSE CORP ROOSEVELT DRIVE WINFIELD, N J 45C WAVECREST AVE	07036	0 17900 17900	394373	W1 394373 -25000 369373	90513 90513 181026	94174 94173 188347	92344 92343 184687

248200

5468344

00

125000

5343344

2620916

2722428

2671678

Block No. Lot No. Qualification Account No.	Land Dimensions Building Description Additional Lots Acreage	Prop. Class	Owner's Name Address City State Property Location	Billing Code Zip Code	Land Improvement Exemption Net Total	2023 Property Tax Special Dist	2023 Total Tax Deduction Net Tax	Amt.Billed 2023 1st Q 2nd Q Total	2nd Half 2023 3rd Q 4th Q Total	Preliminary 2024 Tax 1st Q 2nd Q Total
8 19.D	0 . .0000	2	MUTUAL HSE CORP ROOSEVELT DRIVE WINFIELD, N J 45D WAVECREST AVE	07036	0 17900 17900	394373	394373 00 394373	96763 96763 193526	100424 100423 200847	98594 98593 197187
8 20.01	0 . .0000	2	MUTUAL HSE CORP ROOSEVELT DRIVE WINFIELD, N J 46A WAVECREST AVE	07036	0 17900 17900	394373	394373 00 394373	96763 96763 193526	100424 100423 200847	98594 98593 197187
8 20.02	0 . .0000	2	MUTUAL HSE CORP ROOSEVELT DRIVE WINFIELD, N J 46B WAVECREST AVE	07036	0 17900 17900	394373	394373 00 394373	96763 96763 193526	100424 100423 200847	98594 98593 197187
8 20.03	0 . .0000	2	MUTUAL HSE CORP ROOSEVELT DRIVE WINFIELD, N J 46C WAVECREST AVE	07036	0 17900 17900	394373	394373 00 394373	96763 96763 193526	100424 100423 200847	98594 98593 197187
8 21.01	0 . .0000	2	MUTUAL HSE CORP ROOSEVELT DRIVE WINFIELD, N J 47A WAVECREST AVE	07036	0 14400 14400	317261	317261 00 317261	77843 77843 155686	80788 80787 161575	79316 79315 158631
8 21.02	0 . .0000	2	MUTUAL HSE CORP ROOSEVELT DRIVE WINFIELD, N J 47B WAVECREST AVE	07036	0 14400 14400	317261	317261 00 317261	77843 77843 155686	80788 80787 161575	79316 79315 158631
8 22.01	0 . .0000	2	SHIPKOWSKI, G/MUTUAL HSE CORP ROOSEVELT DRIVE WINFIELD, N J 48A WAVECREST AVE	07036	0 17900 17900	394373	394373 -25000 369373	90513 90513 181026	94174 94173 188347	92344 92343 184687
8 22.02	0 . .0000	2	MUTUAL HSE CORP ROOSEVELT DRIVE WINFIELD, N J 48B WAVECREST AVE	07036	0 17900 17900	394373	394373 00 394373	96763 96763 193526	100424 100423 200847	98594 98593 197187
8 22.03	0 . .0000	2	MUTUAL HSE CORP ROOSEVELT DRIVE WINFIELD, N J 48C WAVECREST AVE	07036	0 17900 17900	394373	394373 00 394373	96763 96763 193526	100424 100423 200847	98594 98593 197187
8 23.01	0 . .0000	2	MUTUAL HSE CORP ROOSEVELT DRIVE WINFIELD, N J 49A WAVECREST AVE	07036	0 14400 14400	317261	317261 00 317261	77843 77843 155686	80788 80787 161575	79316 79315 158631
8 23.02	0 . .0000	2	STRYCHOWSKI, I//MUTUAL HSE CORP ROOSEVELT DRIVE WINFIELD, N J 49B WAVECREST AVE	07036	0 14400 14400	317261	317261 -50000 267261	65343 65343 130686	68288 68287 136575	66816 66815 133631
8 24.01	0 . .0000	2	MUTUAL HSE CORP ROOSEVELT DRIVE WINFIELD, N J 50A WAVECREST AVE	07036	0 17900 17900	394373	394373 00 394373	96763 96763 193526	100424 100423 200847	98594 98593 197187
8 24.02	0 . .0000	2	MUTUAL HSE CORP ROOSEVELT DRIVE WINFIELD, N J 50B WAVECREST AVE	07036	0 17900 17900	394373	394373 00 394373	96763 96763 193526	100424 100423 200847	98594 98593 197187
8 24.03	0 . .0000	2	MUTUAL HSE CORP ROOSEVELT DRIVE WINFIELD, N J 50C WAVECREST AVE	07036	0 17900 17900	394373	394373 00 394373	96763 96763 193526	100424 100423 200847	98594 98593 197187

236600

5212774

00

75000

5137774

2520504

2617270

2568894



Block No. Lot No. Qualification Account No.	Land Dimensions Building Description Additional Lots Acreage	Prop. Class	Owner's Name Address City State Property Location	Billing Code Zip Code	Land Improvement Exemption Net Total	2023 Property Tax Special Dist	2023 Total Tax Deduction Net Tax	Amt.Billed 2023 1st Q 2nd Q Total	2nd Half 2023 3rd Q 4th Q Total	Preliminary 2024 Tax 1st Q 2nd Q Total
8 25.01	0 .0000	2	MUTUAL HSE CORP ROOSEVELT DRIVE WINFIELD, N J 51A WAVECREST AVE	07036	0 17900 17900	394373	394373 00 394373	96763 96763 193526	100424 100423 200847	98594 98593 197187
8 25.02	0 .0000	2	MUTUAL HSE CORP ROOSEVELT DRIVE WINFIELD, N J 51B WAVECREST AVE	07036	0 17900 17900	394373	394373 00 394373	96763 96763 193526	100424 100423 200847	98594 98593 197187
8 25.03	0 .0000	2	MUTUAL HSE CORP ROOSEVELT DRIVE WINFIELD, N J 51C WAVECREST AVE	07036	0 16700 16700	367934	367934 00 367934	90276 90276 180552	93691 93691 187382	91984 91983 183967
8 25.04	0 .0000	2	MUTUAL HSE CORP ROOSEVELT DRIVE WINFIELD, N J 51D WAVECREST AVE	07036	0 16700 16700	367934	367934 00 367934	90276 90276 180552	93691 93691 187382	91984 91983 183967
9 1.01	0 .0000	2	MUTUAL HSE CORP ROOSEVELT DRIVE WINFIELD, N J 52A WAVECREST AVE	07036	0 17900 17900	394373	394373 00 394373	96763 96763 193526	100424 100423 200847	98594 98593 197187
9 1.02	0 .0000	2	MUTUAL HSE CORP ROOSEVELT DRIVE WINFIELD, N J 52B WAVECREST AVE	07036	0 17900 17900	394373	394373 00 394373	96763 96763 193526	100424 100423 200847	98594 98593 197187
9 1.03	0 .0000	2	O'GRADY, DANIEL/MUTUAL HSE CORP ROOSEVELT DRIVE WINFIELD, N J 52C WAVECREST AVE	07036	0 17900 17900	394373 v1	394373 -25000 369373	90513 90513 181026	94174 94173 188347	92344 92343 184687
9 2.01	0 .0000	2	MUTUAL HSE CORP ROOSEVELT DRIVE WINFIELD, N J 53A WAVECREST AVE	07036	0 16700 16700	367934	367934 00 367934	90276 90276 180552	93691 93691 187382	91984 91983 183967
9 2.02	0 .0000	2	MUTUAL HSE CORP ROOSEVELT DRIVE WINFIELD, N J 53B WAVECREST AVE	07036	0 16700 16700	367934	367934 00 367934	90276 90276 180552	93691 93691 187382	91984 91983 183967
9 2.03	0 .0000	2	MORAN, GARY/MUTUAL HOUSING CORP ROOSEVELT DRIVE WINFIELD, N J 53C WAVECREST AVE	07036	0 17900 17900	394373 v1	394373 -25000 369373	90513 90513 181026	94174 94173 188347	92344 92343 184687
9 2.04	0 D1-OFF 92 .0000	2	MUTUAL HOUSING CORP ROOSEVELT DRIVE WINFIELD, N J 53D WAVECREST AVE	07036	0 17900 17900	394373	394373 00 394373	96763 96763 193526	100424 100423 200847	98594 98593 197187
9 3.01	0 .0000	2	MUTUAL HSE CORP ROOSEVELT DRIVE WINFIELD, N J 54A WAVECREST AVE	07036	0 17900 17900	394373	394373 00 394373	96763 96763 193526	100424 100423 200847	98594 98593 197187
9 3.02	0 .0000	2	MUTUAL HSE CORP ROOSEVELT DRIVE WINFIELD, N J 54B WAVECREST AVE	07036	0 17900 17900	394373	394373 00 394373	96763 96763 193526	100424 100423 200847	98594 98593 197187
9 3.03	0 .0000	2	MUTUAL HSE CORP ROOSEVELT DRIVE WINFIELD, N J 54C WAVECREST AVE	07036	0 17900 17900	394373	394373 00 394373	96763 96763 193526	100424 100423 200847	98594 98593 197187

245800

5415466

00

50000

5365466

2632468

2732998

2682738

Block No. Lot No. Qualification Account No.	Land Dimensions Building Description Additional Lots Acreage	Prop. Class	Owner's Name Address City State Property Location	Billing Code Zip Code	Land Improvement Exemption Net Total	2023 Property Tax Special Dist	2023 Total Tax Deduction Net Tax	Amt.Billed 2023 1st Q 2nd Q Total	2nd Half 2023 3rd Q 4th Q Total	Preliminary 2024 Tax 1st Q 2nd Q Total
9 4.01	0 COOP .0000	2	MUTUAL HSE CORP ROOSEVELT DRIVE WINFIELD, N J 55A WAVECREST AVE	07036	0 17400 17400	383357	383357 00 383357	94060 94060 188120	97619 97618 195237	95840 95839 191679
9 4.02	0 .0000	2	MUTUAL HSE CORP ROOSEVELT DRIVE WINFIELD, N J 55B WAVECREST AVE	07036	0 17400 17400	383357	383357 00 383357	94060 94060 188120	97619 97618 195237	95840 95839 191679
9 4.03	COOP .0000	2	MUTUAL HSE CORP ROOSEVELT DRIVE WINFIELD, N J 55C WAVECREST AVE	07036	0 17400 17400	383357	383357 00 383357	94060 94060 188120	97619 97618 195237	95840 95839 191679
9 4.04	COOP .0000	2	KLUSEWICZ, PAUL/MUTUAL HSE CORP ROOSEVELT DR WINFIELD, N J 55D WAVECREST AVE	07036	0 17400 17400	383357	383357 S1 -50000 V1 333357	81560 81560 163120	85119 85118 170237	83340 83339 166679
9 5.A	0 .0000	2	MUTUAL HSE CORP 56A WAVECREST AVE WINFIELD, N J 56A WAVECREST AVE	07036	0 17900 17900	394373	394373 00 394373	96763 96763 193526	100424 100423 200847	98594 98593 197187
9 5.B	0 .0000	2	MUTUAL HSE CORP ROOSEVELT DRIVE WINFIELD, N J 56B WAVECREST AVE	07036	0 17900 17900	394373	394373 00 394373	96763 96763 193526	100424 100423 200847	98594 98593 197187
9 5.C	0 .0000	2	MUTUAL HSE CORP ROOSEVELT DRIVE WINFIELD, N J 56C WAVECREST AVE	07036	0 17900 17900	394373	394373 00 394373	96763 96763 193526	100424 100423 200847	98594 98593 197187
9 6.01	0 .0000	2	WINFIELD MUTUAL HOUSING CORP ROOSEVELT DRIVE WINFIELD, N J 57A WAVECREST AVE	07036	0 17400 17400	383357	383357 00 383357	94060 94060 188120	97619 97618 195237	95840 95839 191679
9 6.02	0 .0000	2	MUTUAL HSE CORP ROOSEVELT DRIVE WINFIELD, N J 57B WAVECREST AVE	07036	0 17400 17400	383357	383357 00 383357	94060 94060 188120	97619 97618 195237	95840 95839 191679
9 6.03	.0000	2	MUTUAL HSE CORP ROOSEVELT DRIVE WINFIELD, NJ 57C WAVECREST AVE	07036	0 17400 17400	383357	383357 00 383357	94060 94060 188120	97619 97618 195237	95840 95839 191679
9 6.04	.0000	2	MUTUAL HSE CORP ROOSEVELT DRIVE WINFIELD, NJ 57D WAVECREST AVE	07036	0 17400 17400	383357	383357 00 383357	94060 94060 188120	97619 97618 195237	95840 95839 191679
9 7.A	0 .0000	2	MUTUAL HSE CORP ROOSEVELT DRIVE WINFIELD, N J 58A WAVECREST AVE	07036	0 17900 17900	394373	394373 00 394373	96763 96763 193526	100424 100423 200847	98594 98593 197187
9 7.B	0 .0000	2	MUTUAL HSE CORP ROOSEVELT DRIVE WINFIELD, N J 58B WAVECREST AVE	07036	0 17900 17900	394373	394373 00 394373	96763 96763 193526	100424 100423 200847	98594 98593 197187
9 7.C	0 .0000	2	MUTUAL HSE CORP ROOSEVELT DRIVE WINFIELD, N J 58C WAVECREST AVE	07036	0 17900 17900	394373	394373 00 394373	96763 96763 193526	100424 100423 200847	98594 98593 197187

246600

5433094

00

50000

5383094

2641116

2741978

2691554

Block No. Lot No. Qualification Account No.	Land Dimensions Building Description Additional Lots Acreage	Prop. Class	Owner's Name Address City State Property Location	Billing Code Zip Code	Land Improvement Exemption Net Total	2023 Property Tax Special Dist	2023 Total Tax Deduction Net Tax	Amt.Billed 2023 1st Q 2nd Q Total	2nd Half 2023 3rd Q 4th Q Total	Preliminary 2024 Tax 1st Q 2nd Q Total
9 8.A	0 .0000	2	MUTUAL HSE CORP ROOSEVELT DRIVE WINFIELD, N J 59A WAVECREST AVE	07036	0 14400 14400	317261	317261 00 317261	77843 77843 155686	80788 80787 161575	79316 79315 158631
9 8.B	0 .0000	2	MUTUAL HSE CORP ROOSEVELT DRIVE WINFIELD, N J 59B WAVECREST AVE	07036	0 14400 14400	317261	317261 00 317261	77843 77843 155686	80788 80787 161575	79316 79315 158631
9 9.01	0 .0000	2	FERNANDEZ, DANIEL/MUTUAL HSE CORP ROOSEVELT DRIVE WINFIELD, N J 60A WAVECREST AVE	07036	0 17900 17900	394373	394373 -25000 369373	90513 90513 181026	94174 94173 188347	92344 92343 184687
9 9.02	0 .0000	2	MUTUAL HSE CORP ROOSEVELT DRIVE WINFIELD, N J 60B WAVECREST AVE	07036	0 17900 17900	394373	394373 00 394373	96763 96763 193526	100424 100423 200847	98594 98593 197187
9 9.03	0 .0000	2	MUTUAL HOUSING CORP ROOSEVELT DRIVE WINFIELD, N J 60C WAVECREST AVE	07036	0 17900 17900	394373	394373 00 394373	96763 96763 193526	100424 100423 200847	98594 98593 197187
9 10.01	0 .0000	2	STULPIN, BARBARA/MUTUAL HSE CORPP ROOSEVELT DRIVE WINFIELD, N J 61A WAVECREST AVE	07036	0 17900 17900	394373	394373 -25000 369373	90513 90513 181026	94174 94173 188347	92344 92343 184687
9 10.02	0 .0000	2	MUTUAL HSE CORP ROOSEVELT DRIVE WINFIELD, N J 61B WAVECREST AVE	07036	0 17900 17900	394373	394373 00 394373	96763 96763 193526	100424 100423 200847	98594 98593 197187
9 10.03	0 .0000	2	MUTUAL HSE CORP ROOSEVELT DRIVE WINFIELD, N J 61C WAVECREST AVE	07036	0 17900 17900	394373	394373 00 394373	96763 96763 193526	100424 100423 200847	98594 98593 197187
9 11.A	0 .0000	2	MUTUAL HSE CORP ROOSEVELT DRIVE WINFIELD, N J 62A WAVECREST AVE	07036	0 17900 17900	394373	394373 00 394373	96763 96763 193526	100424 100423 200847	98594 98593 197187
9 11.B	0 .0000	2	BUTLER, JAY W/MUTUAL HSE CORP ROOSEVELT DRIVE WINFIELD, N J 62B WAVECREST AVE	07036	0 17900 17900	394373	394373 -25000 369373	90513 90513 181026	94174 94173 188347	92344 92343 184687
9 11.C	0 .0000	2	MUTUAL HSE CORP ROOSEVELT DRIVE WINFIELD, N J 62C WAVECREST AVE	07036	0 17900 17900	394373	394373 00 394373	96763 96763 193526	100424 100423 200847	98594 98593 197187
9 12.A	0 .0000	2	MUTUAL HSE CORP ROOSEVELT DRIVE WINFIELD, N J 63 WAVECREST AVE	07036	0 17900 17900	394373	394373 00 394373	96763 96763 193526	100424 100423 200847	98594 98593 197187
9 12.B	0 .0000	2	MUTUAL HSE CORP ROOSEVELT DRIVE WINFIELD, N J 63B WAVECREST AVE	07036	0 17900 17900	394373	394373 00 394373	96763 96763 193526	100424 100423 200847	98594 98593 197187
9 12.C	0 .0000	2	MUTUAL HSE CORP ROOSEVELT DRIVE WINFIELD, N J 63C WAVECREST AVE	07036	0 17900 17900	394373	394373 00 394373	96763 96763 193526	100424 100423 200847	98594 98593 197187

243600

5366998

00

75000

5291998

2596184

2695814

2646006

Block No. Lot No. Qualification Account No.	Land Dimensions Building Description Additional Lots Acreage	Prop. Class	Owner's Name Address City State Property Location	Billing Code Zip Code	Land Improvement Exemption Net Total	2023 Property Tax Special Dist	2023 Total Tax Deduction Net Tax	Amt.Billed 2023 1st Q 2nd Q Total	2nd Half 2023 3rd Q 4th Q Total	Preliminary 2024 Tax 1st Q 2nd Q Total
9 13.01	0 . .0000	2	MUTUAL HSE CORP ROOSEVELT DRIVE WINFIELD, N J 64A WAVECREST AVE	07036	0 17900 17900	394373	394373 00	96763 96763	100424 100423	98594 98593
9 13.02	0 . .0000	2	MUTUAL HSE CORP ROOSEVELT DRIVE WINFIELD, N J 64B WAVECREST AVE	07036	0 17900 17900	394373	394373 00	96763 96763	100424 100423	98594 98593
9 13.03	0 . .0000	2	MUTUAL HSE CORP ROOSEVELT DRIVE WINFIELD, N J 64C WAVECREST AVE	07036	0 17900 17900	394373	394373 00	96763 96763	100424 100423	98594 98593
9 14.01	0 . .0000	2	MUTUAL HOUSING CORP ROOSEVELT DRIVE WINFIELD, N J 65A WAVECREST AVE	07036	0 17900 17900	394373	394373 00	96763 96763	100424 100423	98594 98593
9 14.02	0 . .0000	2	MUTUAL HSE CORP ROOSEVELT DRIVE WINFIELD, N J 65B WAVECREST AVE	07036	0 17900 17900	394373	394373 00	96763 96763	100424 100423	98594 98593
9 14.03	0 . .0000	2	MUTUAL HSE CORP ROOSEVELT DRIVE WINFIELD, N J 65C WAVECREST AVE	07036	0 17900 17900	394373	394373 00	96763 96763	100424 100423	98594 98593
9 15.01	0 . .0000	2	MUTUAL HSE CORP ROOSEVELT DRIVE WINFIELD, N J 66A WAVECREST AVE	07036	0 17900 17900	394373	394373 00	96763 96763	100424 100423	98594 98593
9 15.02	0 . .0000	2	MUTUAL HSE CORP ROOSEVELT DRIVE WINFIELD, N J 66B WAVECREST AVE	07036	0 17900 17900	394373	394373 00	96763 96763	100424 100423	98594 98593
9 15.03	0 . .0000	2	MUTUAL HSE CORP ROOSEVELT DRIVE WINFIELD, N J 66C WAVECREST AVE	07036	0 17900 17900	394373	394373 00	96763 96763	100424 100423	98594 98593
9 16.A	0 . .0000	2	MUTUAL HSE CORP ROOSEVELT DRIVE WINFIELD, N J 67A WAVECREST AVE	07036	0 14400 14400	317261	317261 00	77843 77843	80788 80787	79316 79315
9 16.B	0 . .0000	2	MUTUAL HSE CORP ROOSEVELT DRIVE WINFIELD, N J 67B WAVECREST AVE	07036	0 14400 14400	317261	317261 00	77843 77843	80788 80787	79316 79315
9 17.A	0 . .0000	2	MUTUAL HSE CORP ROOSEVELT DRIVE WINFIELD, N J 68A WAVECREST AVE	07036	0 17900 17900	394373	394373 00	96763 96763	100424 100423	98594 98593
9 17.B	0 . .0000	2	MUTUAL HSE CORP ROOSEVELT DRIVE WINFIELD, N J 68B WAVECREST AVE	07036	0 17900 17900	394373	394373 00	96763 96763	100424 100423	98594 98593
9 17.C	0 . .0000	2	MUTUAL HSE CORP ROOSEVELT DRIVE WINFIELD, N J 68C WAVECREST AVE	07036	0 17900 17900	394373	394373 00	96763 96763	100424 100423	98594 98593

243600

5366998

00

00

5366998

2633684

2733314

2683506

Block No. Lot No. Qualification Account No.	Land Dimensions Building Description Additional Lots Acreage	Prop. Class	Owner's Name Address City State Property Location	Billing Code Zip Code	Land Improvement Exemption Net Total	2023 Property Tax Special Dist	2023 Total Tax Deduction Net Tax	Amt.Billed 2023 1st Q 2nd Q Total	2nd Half 2023 3rd Q 4th Q Total	Preliminary 2024 Tax 1st Q 2nd Q Total
9 18.01	0 . .0000	2	MUTUAL HSE CORP ROOSEVELT DRIVE WINFIELD, N J 69A WAVECREST AVE	07036	0 19100 19100	420811	420811 00	103250 103250	107156 107155	105203 105203
9 18.02	0 . .0000	2	MUTUAL HSE CORP ROOSEVELT DRIVE WINFIELD, N J 69B WAVECREST AVE	07036	0 19100 19100	420811	420811 00	103250 103250	107156 107155	105203 105203
9 18.03	0 S1-OFF 91-ON 92 .0000	2	MUTUAL HSE CORP ROOSEVELT DRIVE WINFIELD, N J 69C WAVECREST AVE	07036	0 19100 19100	420811	420811 00	103250 103250	107156 107155	105203 105203
9 18.04	0 . .0000	2	MUTUAL HSE CORP ROOSEVELT DRIVE WINFIELD, N J 69D WAVECREST AVE	07036	0 19100 19100	420811	420811 00	103250 103250	107156 107155	105203 105203
9 19.A	0 . .0000	2	MUTUAL HSE CORP ROOSEVELT DRIVE WINFIELD, N J 70A WAVECREST AVE	07036	0 17900 17900	394373	394373 00	96763 96763	100424 100423	98594 98593
9 19.B	0 . .0000	2	HEYDER, WILLIAM H/MUTUAL HSE CORP ROOSEVELT DRIVE WINFIELD, N J 70B WAVECREST AVE	07036	0 17900 17900	394373 S1	394373 -25000	90513 90513	94174 94173	92344 92343
9 19.C	0 . .0000	2	MUTUAL HSE CORP ROOSEVELT DRIVE WINFIELD, N J 70C WAVECREST AVE	07036	0 17900 17900	394373	394373 00	96763 96763	100424 100423	98594 98593
9 20.01	0 . .0000	2	MUTUAL HSE CORP ROOSEVELT DRIVE WINFIELD, NJ 71A WAVECREST AVE	07036	0 17900 17900	394373	394373 00	96763 96763	100424 100423	98594 98593
9 20.02	0 . .0000	2	MUTUAL HSE CORP ROOSEVELT DRIVE WINFIELD, N J 71B WAVECREST AVE	07036	0 17900 17900	394373	394373 00	96763 96763	100424 100423	98594 98593
9 20.03	0 . .0000	2	MUTUAL HSE CORP ROOSEVELT DRIVE WINFIELD, N J 71C WAVECREST AVE	07036	0 16700 16700	367934	367934 00	90276 90276	93691 93691	91984 91983
9 20.04	0 . .0000	2	MUTUAL HSE CORP ROOSEVELT DRIVE WINFIELD, N J 71D WAVECREST AVE	07036	0 16700 16700	367934	367934 00	90276 90276	93691 93691	91984 91983
9 21.A	0 . .0000	2	MUTUAL HSE CORP ROOSEVELT DRIVE WINFIELD, N J 72A WAVECREST AVE	07036	0 17900 17900	394373	394373 00	96763 96763	100424 100423	98594 98593
9 21.B	0 . .0000	2	MUTUAL HSE CORP ROOSEVELT DRIVE WINFIELD, N J 72B WAVECREST AVE	07036	0 17900 17900	394373	394373 00	96763 96763	100424 100423	98594 98593
9 21.C	0 . .0000	2	SAMUEL PILOT/MUTUAL HSE CORP ROOSEVELT DRIVE WINFIELD, N J 72C WAVECREST AVE	07036	0 17900 17900	394373 V1	394373 -25000	90513 90513	94174 94173	92344 92343

253000

5574096

00

50000

5524096

2710312

2813784

2762054



Block No. Lot No. Qualification Account No.	Land Dimensions Building Description Additional Lots Acreage	Prop. Class	Owner's Name Address City State Property Location	Billing Code Zip Code	Land Improvement Exemption Net Total	2023 Property Tax Special Dist	2023 Total Tax Deduction Net Tax	Amt.Billed 2023 1st Q 2nd Q Total	2nd Half 2023 3rd Q 4th Q Total	Preliminary 2024 Tax 1st Q 2nd Q Total
9 22.01	0 . .0000	2	MUTUAL HSE CORP ROOSEVELT DRIVE WINFIELD, N J 73A WAVECREST AVE	07036	0 17900 17900	394373	394373 00 394373	96763 96763 193526	100424 100423 200847	98594 98593 197187
9 22.02	0 . .0000	2	CODY,S/MUTUAL HSE CORP ROOSEVELT DRIVE WINFIELD, N J 73B WAVECREST AVE	07036	0 17900 17900	394373 W1	394373 -25000 369373	96763 96763 193526	87924 87923 175847	92344 92343 184687
9 22.03	0 . .0000	2	MUTUAL HSE CORP ROOSEVELT DRIVE WINFIELD, N J 73C WAVECREST AVE	07036	0 17900 17900	394373	394373 00 394373	96763 96763 193526	100424 100423 200847	98594 98593 197187
9 23.01	0 . .0000	2	MUTUAL HSE CORP ROOSEVELT DRIVE WINFIELD, N J 74A WAVECREST AVE	07036	0 17900 17900	394373	394373 00 394373	96763 96763 193526	100424 100423 200847	98594 98593 197187
9 23.02	0 . .0000	2	MUTUAL HSE CORP ROOSEVELT DRIVE WINFIELD, N J 74B WAVECREST AVE	07036	0 17900 17900	394373	394373 00 394373	96763 96763 193526	100424 100423 200847	98594 98593 197187
9 23.03	0 . .0000	2	MUTUAL HSE CORP ROOSEVELT DRIVE WINFIELD, N J 74C WAVECREST AVE	07036	0 17900 17900	394373	394373 00 394373	96763 96763 193526	100424 100423 200847	98594 98593 197187
9 24.01	0 . .0000	2	MUTUAL HSE CORP ROOSEVELT DRIVE WINFIELD, N J 75A WAVECREST AVE	07036	0 17900 17900	394373	394373 00 394373	96763 96763 193526	100424 100423 200847	98594 98593 197187
9 24.02	0 . .0000	2	MUTUAL HOUSING CORP ROOSEVELT DRIVE WINFIELD, N J 75B WAVECREST AVE	07036	0 17900 17900	394373	394373 00 394373	96763 96763 193526	100424 100423 200847	98594 98593 197187
9 24.03	0 . .0000	2	MUTUAL HSE CORP ROOSEVELT DRIVE WINFIELD, N J 75C WAVECREST AVE	07036	0 17900 17900	394373	394373 00 394373	96763 96763 193526	100424 100423 200847	98594 98593 197187
9 25.A	0 . .0000	2	MUTUAL HSE CORP ROOSEVELT DRIVE WINFIELD, N J 76A WAVECREST AVE	07036	0 17900 17900	394373	394373 00 394373	96763 96763 193526	100424 100423 200847	98594 98593 197187
9 25.B	0 . .0000	2	MUTUAL HOUSING CORP ROOSEVELT DRIVE WINFIELD, N J 76B WAVECREST AVE	07036	0 17900 17900	394373	394373 00 394373	96763 96763 193526	100424 100423 200847	98594 98593 197187
9 25.C	0 . .0000	2	MUTUAL HSE CORP ROOSEVELT DRIVE WINFIELD, N J 76C WAVECREST AVE	07036	0 17900 17900	394373	394373 00 394373	96763 96763 193526	100424 100423 200847	98594 98593 197187
10 1.01	0 . .0000	2	MUTUAL HSE CORP ROOSEVELT DRIVE WINFIELD, N J 77A WAVECREST AVE	07036	0 17900 17900	394373	394373 00 394373	96763 96763 193526	100424 100423 200847	98594 98593 197187
10 1.02	0 . .0000	2	MUTUAL HSE CORP ROOSEVELT DRIVE WINFIELD, N J 77B WAVECREST AVE	07036	0 17900 17900	394373	394373 00 394373	96763 96763 193526	100424 100423 200847	98594 98593 197187

250600

5521222

00

25000

5496222

2709364

2786858

2748118

Block No. Lot No. Qualification Account No.	Land Dimensions Building Description Additional Lots Acreage	Prop. Class	Owner's Name Address City State Property Location	Billing Code Zip Code	Land Improvement Exemption Net Total	2023 Property Tax Special Dist	2023 Total Tax Deduction Net Tax	Amt.Billed 2023 1st Q 2nd Q Total	2nd Half 2023 3rd Q 4th Q Total	Preliminary 2024 Tax 1st Q 2nd Q Total
10 1.03	0 .0000	2	MUTUAL HSE CORP ROOSEVELT DRIVE WINFIELD, N J 77C WAVECREST AVE	07036	0 16700 16700	367934	367934 00 367934	90276 90276 180552	93691 93691 187382	91984 91983 183967
10 1.04	0 .0000	2	MUTUAL HSE CORP ROOSEVELT DRIVE WINFIELD, N J 77D WAVECREST AVE	07036	0 16700 16700	367934	367934 00 367934	90276 90276 180552	93691 93691 187382	91984 91983 183967
10 2.01	0 .0000	2	MUTUAL HSE CORP ROOSEVELT DRIVE WINFIELD, N J 78A WAVECREST AVE	07036	0 17900 17900	394373	394373 00 394373	96763 96763 193526	100424 100423 200847	98594 98593 197187
10 2.02	0 .0000	2	MUTUAL HSE CORP ROOSEVELT DRIVE WINFIELD, N J 78B WAVECREST AVE	07036	0 17900 17900	394373	394373 00 394373	96763 96763 193526	100424 100423 200847	98594 98593 197187
10 2.03	0 .0000	2	MC GETTIGAN, GEORGE/MUTUAL HSE CORP ROOSEVELT DRIVE WINFIELD, N J 78C WAVECREST AVE	07036	0 17900 17900	394373 V1	394373 -25000 369373	90513 90513 181026	94174 94173 188347	92344 92343 184687
10 3.01	0 .0000	2	MUTUAL HSE CORP ROOSEVELT DRIVE WINFIELD, N J 79A WAVECREST AVE	07036	0 19100 19100	420811	420811 00 420811	103250 103250 206500	107156 107155 214311	105203 105203 210406
10 3.02	0 .0000	2	MUTUAL HSE CORP ROOSEVELT DRIVE WINFIELD, N J 79B WAVECREST AVE	07036	0 19100 19100	420811	420811 00 420811	103250 103250 206500	107156 107155 214311	105203 105203 210406
10 3.03	0 .0000	2	MUTUAL HOUSING CORP ROOSEVELT DRIVE WINFIELD, N J 79C WAVECREST AVE	07036	0 19100 19100	420811	420811 00 420811	103250 103250 206500	107156 107155 214311	105203 105203 210406
10 3.04	0 .0000	2	MUTUAL HSE CORP ROOSEVELT DRIVE WINFIELD, N J 79D WAVECREST AVE	07036	0 19100 19100	420811	420811 00 420811	103250 103250 206500	107156 107155 214311	105203 105203 210406
10 4.01	0 .0000	2	MUTUAL HSE CORP ROOSEVELT DRIVE WINFIELD, N J 80A WAVECREST AVE	07036	0 17900 17900	394373	394373 00 394373	96763 96763 193526	100424 100423 200847	98594 98593 197187
10 4.02	0 .0000	2	STULPIN, ALICE/MUTUAL HSE CORP ROOSEVELT DRIVE WINFIELD, N J 80B WAVECREST AVE	07036	0 17900 17900	394373 W1	394373 -25000 369373	90513 90513 181026	94174 94173 188347	92344 92343 184687
10 4.03	0 .0000	2	MUTUAL HSE CORP ROOSEVELT DRIVE WINFIELD, N J 80C WAVECREST AVE	07036	0 17900 17900	394373	394373 00 394373	96763 96763 193526	100424 100423 200847	98594 98593 197187
10 5	TYPE 6F .0000	2	WINFIELD MUTUAL HOUSING CORP ROOSEVELT DRIVE WINFIELD, N J 81 WAVECREST AVE	07036	0 29900 29900	658757	658757 00 658757	161632 161632 323264	167747 167746 335493	164690 164689 329379
10 6.01	0 .0000	2	MUTUAL HSE CORP ROOSEVELT DRIVE WINFIELD, N J 82A WAVECREST AVE	07036	0 14400 14400	317261	317261 00 317261	77843 77843 155686	80788 80787 161575	79316 79315 158631

261500

5761368

00

50000

5711368

2802210

2909158

2855690



Block No. Lot No. Qualification Account No.	Land Dimensions Building Description Additional Lots Acreage	Prop. Class	Owner's Name Address City State Property Location	Billing Code Zip Code	Land Improvement Exemption Net Total	2023 Property Tax Special Dist	2023 Total Tax Deduction Net Tax	Amt.Billed 2023 1st Q 2nd Q Total	2nd Half 2023 3rd Q 4th Q Total	Preliminary 2024 Tax 1st Q 2nd Q Total
10 6.02	0 .0000	2	MUTUAL HSE CORP ROOSEVELT DRIVE WINFIELD, N J 82B WAVECREST AVE	07036	0 14400 14400	317261	317261 00 317261	77843 77843 155686	80788 80787 161575	79316 79315 158631
10 7	0 TYPE 6F .0000	2	DINKELSPIEL, ALFRED/MUTUAL HSE CORP ROOSEVELT DRIVE WINFIELD, N J 83 WAVECREST AVE	07036	0 29900 29900	658757 V1	658757 -25000 633757	155382 155382 310764	161497 161496 322993	158440 158439 316879
10 8.A	0 .0000	2	MUTUAL HSE CORP ROOSEVELT DRIVE WINFIELD, N J 84A WAVECREST AVE	07036	0 17900 17900	394373	394373 00 394373	96763 96763 193526	100424 100423 200847	98594 98593 197187
10 8.B	0 .0000	2	MUTUAL HSE CORP ROOSEVELT DRIVE WINFIELD, N J 84B WAVECREST AVE	07036	0 17900 17900	394373	394373 00 394373	96763 96763 193526	100424 100423 200847	98594 98593 197187
10 8.C	0 .0000	2	MUTUAL HSE CORP ROOSEVELT DRIVE WINFIELD, N J 84C WAVECREST AVE	07036	0 17900 17900	394373	394373 00 394373	96763 96763 193526	100424 100423 200847	98594 98593 197187
10 9	0 TYPE 1F .0000	2	MUTUAL HSE CORP ROOSEVELT DRIVE WINFIELD, N J 85 WAVECREST AVE	07036	0 29900 29900	658757	658757 00 658757	161632 161632 323264	167747 167746 335493	164690 164689 329379
10 10.01	0 .0000	2	MUTUAL HSE CORP ROOSEVELT DRIVE WINFIELD, N J 86A WAVECREST AVE	07036	0 17900 17900	394373	394373 00 394373	96763 96763 193526	100424 100423 200847	98594 98593 197187
10 10.02	0 .0000	2	MUTUAL HSE CORP ROOSEVELT DRIVE WINFIELD, N J 86B WAVECREST AVE	07036	0 17900 17900	394373	394373 00 394373	96763 96763 193526	100424 100423 200847	98594 98593 197187
10 10.03	0 .0000	2	MUTUAL HSE CORP ROOSEVELT DRIVE WINFIELD, N J 86C WAVECREST AVE	07036	0 17900 17900	394373	394373 00 394373	96763 96763 193526	100424 100423 200847	98594 98593 197187
10 11	0 TYPE 6F .0000	2	WINFIELD MUTUAL HOUSING CORP ROOSEVELT DRIVE WINFIELD, N J 87 WAVECREST AVE	07036	0 29900 29900	658757	658757 00 658757	161632 161632 323264	167747 167746 335493	164690 164689 329379
10 12	0 .0000	2	MUTUAL HSE CORP ROOSEVELT DRIVE WINFIELD, N J 88 WAVECREST AVE	07036	0 36000 36000	793152	793152 00 793152	194607 194607 389214	201969 201969 403938	198288 198288 396576
10 13	0 TYPE 6F .0000	2	MUTUAL HSE CORP ROOSEVELT DRIVE WINFIELD, N J 90 WAVECREST AVE	07036	0 29900 29900	658757	658757 00 658757	161632 161632 323264	167747 167746 335493	164690 164689 329379
10 14	0 TYPE 6AF .0000	2	WINFIELD MUTUAL HOUSING CORP ROOSEVELT DRIVE WINFIELD, N J 92 WAVECREST AVE	07036	0 38300 38300	843826	843826 00 843826	207041 207040 414081	214873 214872 429745	210957 210956 421913
10 15	0 TYPE 6F .0000	2	HAFFER, WILLIAM/MUTUAL HSE CORP ROOSEVELT DRIVE WINFIELD, N J 94 WAVECREST AVE	07036	0 29900 29900	658757 V1	658757 -25000 633757	155382 155382 310764	161497 161496 322993	158440 158439 316879

345600

7614262

00

50000

7564262

3711457

3852805

3782137

Block No. Lot No. Qualification Account No.	Land Dimensions Building Description Additional Lots Acreage	Prop. Class	Owner's Name Address City State Property Location	Billing Code Zip Code	Land Improvement Exemption Net Total	2023 Property Tax Special Dist	2023 Total Tax Deduction Net Tax	Amt.Billed 2023 1st Q 2nd Q Total	2nd Half 2023 3rd Q 4th Q Total	Preliminary 2024 Tax 1st Q 2nd Q Total
10 16.01	0 . .0000	2	MUTUAL HSE CORP ROOSEVELT DRIVE WINFIELD, N J 96A WAVECREST AVE	07036	0 17900 17900	394373	394373 00 394373	96763 96763 193526	100424 100423 200847	98594 98593 197187
10 16.02	0 . .0000	2	MUTUAL HSE CORP ROOSEVELT DRIVE WINFIELD, N J 96B WAVECREST AVE	07036	0 17900 17900	394373	394373 00 394373	96763 96763 193526	100424 100423 200847	98594 98593 197187
10 16.03	0 . .0000	2	MUTUAL HSE CO ROOSEVELT DRIVE WINFIELD, N J 96C WAVECREST AVE	07036	0 17900 17900	394373	394373 00 394373	96763 96763 193526	100424 100423 200847	98594 98593 197187
10 17.01	0 . .0000	2	MUTUAL HSE CORP ROOSEVELT DRIVE WINFIELD, N J 98A WAVECREST AVE	07036	0 17900 17900	394373	394373 00 394373	96763 96763 193526	100424 100423 200847	98594 98593 197187
10 17.02	0 . .0000	2	MUTUAL HSE CORP ROOSEVELT DRIVE WINFIELD, N J 98B WAVECREST AVE	07036	0 17900 17900	394373	394373 00 394373	96763 96763 193526	100424 100423 200847	98594 98593 197187
10 17.03	0 . .0000	2	MUTUAL HOUSING CORP ROOSEVELT DRIVE WINFIELD, N J 98C WAVECREST AVE	07036	0 17900 17900	394373	394373 00 394373	96763 96763 193526	100424 100423 200847	98594 98593 197187
10 18.A	0 . .0000	2	MUTUAL HSE CORP ROOSEVELT DRIVE WINFIELD, N J 100A WAVECREST AVE	07036	0 17900 17900	394373	394373 00 394373	96763 96763 193526	100424 100423 200847	98594 98593 197187
10 18.B	0 . .0000	2	MUTUAL HSE CORP ROOSEVELT DRIVE WINFIELD, N J 100B WAVECREST AVE	07036	0 17900 17900	394373	394373 00 394373	96763 96763 193526	100424 100423 200847	98594 98593 197187
10 18.C	0 . .0000	2	MUTUAL HOUSING CORP 100C WAVECREST AVE WINFIELD, N J 100C WAVECREST AVE	07036	0 17900 17900	394373 S1	394373 -25000 369373	90513 90513 181026	94174 94173 188347	92344 92343 184687
10 19.01	0 . .0000	2	MUTUAL HSE CORP ROOSEVELT DRIVE WINFIELD, N J 102A WAVECREST AVE	07036	0 17900 17900	394373	394373 00 394373	96763 96763 193526	100424 100423 200847	98594 98593 197187
10 19.02	0 . .0000	2	MUTUAL HSE CORP ROOSEVELT DRIVE WINFIELD, N J 102B WAVECREST AVE	07036	0 17900 17900	394373	394373 00 394373	96763 96763 193526	100424 100423 200847	98594 98593 197187
10 19.03	0 . .0000	2	MUTUAL HOUSING CORP ROOSEVELT DRIVE WINFIELD, N J 102C WAVECREST AVE	07036	0 17900 17900	394373	394373 00 394373	96763 96763 193526	100424 100423 200847	98594 98593 197187
10 20	TYPE 6F . .0000	2	WINFIELD MUTUAL HOUSING CORP ROOSEVELT DRIVE WINFIELD, N J 104 WAVECREST AVE	07036	0 29900 29900	658757	658757 00 658757	161632 161632 323264	167747 167746 335493	164690 164689 329379
10 21.01	TYPE 1F . .0000	2	CHERRY, CECILLA/MUTUAL HSE CORP ROOSEVELT DRIVE WINFIELD, N J 106 WAVECREST AVE	07036	0 14400 14400	317261 S1	317261 -25000 292261	71593 71593 143186	74538 74537 149075	73066 73065 146131

259100

5708494

00

50000

5658494

2776262

2882232

2829254

Block No. Lot No. Qualification Account No.	Land Dimensions Building Description Additional Lots Acreage	Prop. Class	Owner's Name Address City State Property Location	Billing Code Zip Code	Land Improvement Exemption Net Total	2023 Property Tax Special Dist	2023 Total Tax Deduction Net Tax	Amt.Billed 2023 1st Q 2nd Q Total	2nd Half 2023 3rd Q 4th Q Total	Preliminary 2024 Tax 1st Q 2nd Q Total
10 21.02	.0000	2	MUTUAL HSE CORP ROOSEVELT DRIVE WINFIELD, NJ 106B WAVECREST AVE	07036	0 15500 15500	341496	341496 00	83790 83789	86959 86958	85374 85374
10 22	0 TYPE 6F .0000	2	SCHAUTZ, LAWRENCE/MUTUAL HSE CORP ROOSEVELT DRIVE WINFIELD, N J 108 WAVECREST AVE	07036	0 29900 29900	658757 V1	658757 -25000 633757	155382 155382 310764	161497 161496 322993	158440 158439 316879
10 23.01	0 .0000	2	MUTUAL HSE CORP ROOSEVELT DRIVE WINFIELD, N J 110A WAVECREST AVE	07036	0 17900 17900	394373	394373 00	96763 96763	100424 100423	98594 98593
10 23.02	0 .0000	2	MUTUAL HSE CORP ROOSEVELT DRIVE WINFIELD, N J 110B WAVECREST AVE	07036	0 17900 17900	394373	394373 00	96763 96763	100424 100423	98594 98593
10 23.03	0 .0000	2	MUTUAL HSE CORP ROOSEVELT DRIVE WINFIELD, N J 110C WAVECREST AVE	07036	0 17900 17900	394373	394373 00	96763 96763	100424 100423	98594 98593
10 24.A	0 .0000	2	MUTUAL HSE CORP ROOSEVELT DRIVE WINFIELD, N J 112A WAVECREST AVE	07036	0 14400 14400	317261	317261 00	77843 77843	80788 80787	79316 79315
10 24.B	0 .0000	2	MUTUAL HSE CORP ROOSEVELT DRIVE WINFIELD, N J 112B WAVECREST AVE	07036	0 14400 14400	317261	317261 00	77843 77843	80788 80787	79316 79315
10 25.01	0 .0000	2	MUTUAL HSE CORP ROOSEVELT DRIVE WINFIELD, N J 114A WAVECREST AVE	07036	0 14400 14400	317261	317261 00	77843 77843	80788 80787	79316 79315
10 25.02	0 .0000	2	MUTUAL HSE CORP ROOSEVELT DRIVE WINFIELD, NJ 114B WAVECREST AVE	07036	0 14400 14400	317261	317261 00	77843 77843	80788 80787	79316 79315
11 1.A	0 .0000	2	MUTUAL HSE CORP ROOSEVELT DRIVE WINFIELD, N J 116A WAVECREST AVE	07036	0 17900 17900	394373	394373 00	96763 96763	100424 100423	98594 98593
11 1.B	0 .0000	2	MUTUAL HSE CORP ROOSEVELT DRIVE WINFIELD, N J 116B WAVECREST AVE	07036	0 17900 17900	394373	394373 00	96763 96763	100424 100423	98594 98593
11 1.C	0 .0000	2	WOZNIAK, BARBARA/MUTUAL HSE CORP ROOSEVELT DRIVE WINFIELD, N J 116C WAVECREST AVE	07036	0 17900 17900	394373	394373 00	90513 90513	106674 106673	98594 98593
11 2.01	0 .0000	2	MUTUAL HSE CORP ROOSEVELT DRIVE WINFIELD, N J 118A WAVECREST AVE	07036	0 14400 14400	317261	317261 00	77843 77843	80788 80787	79316 79315
11 2.02	0 .0000	2	FORD,JOSEPH/MUTUAL HSE CORP ROOSEVELT DRIVE WINFIELD, N J 118B WAVECREST AVE	07036	0 14400 14400	317261 S1	317261 -25000 292261	71593 71593	74538 74537	73066 73065

239200

5270057

00

50000

5220057

2548615

2671442

2610035

Block No. Lot No. Qualification Account No.	Land Dimensions Building Description Additional Lots Acreage	Prop. Class	Owner's Name Address City State Property Location	Billing Code Zip Code	Land Improvement Exemption Net Total	2023 Property Tax Special Dist	2023 Total Tax Deduction Net Tax	Amt.Billed 2023 1st Q 2nd Q Total	2nd Half 2023 3rd Q 4th Q Total	Preliminary 2024 Tax 1st Q 2nd Q Total
11 3.A	0  .0000	2	MUTUAL HSE CORP ROOSEVELT DRIVE WINFIELD, N J 120A WAVECREST AVE	07036	0 19100 19100	420811	420811 00	103250 103250	107156 107155	105203 105203
11 3.B	0  .0000	2	MUTUAL HSE CORP ROOSEVELT DRIVE WINFIELD, N J 120B WAVECREST AVE	07036	0 19100 19100	420811	420811 00	103250 103250	107156 107155	105203 105203
11 3.C	0  .0000	2	MUTUAL HSE CORP ROOSEVELT DRIVE WINFIELD, N J 120C WAVECREST AVE	07036	0 19100 19100	420811	420811 00	103250 103250	107156 107155	105203 105203
11 3.D	0  .0000	2	HOCKENBURY, JANICE/MUTUAL HSE CORP ROOSEVELT DRIVE WINFIELD, N J 120D WAVECREST AVE	07036	0 19100 19100	420811 D1	420811 -25000	97000 97000	100906 100905	98953 98953
11 5	WMHC BLDG  .0000	2	WINFIELD MUTUAL HOUSING CORP ROOSEVELT DRIVE WINFIELD, N J WAVECREST AVE	07036	0 354100 354100	7801531	7801531 00	1914176 1914176	1986590 1986589	1950383 1950383
11 6	COMM BLDG  .0000	4A	WINFIELD MUTUAL HOUSING CORP ROOSEVELT DRIVE WINFIELD, N J WAVECREST AVE	07036	0 1076600 1076600	23719651	23719651 00	5819831 5819830	6039995 6039995	5929913 5929913
11 8	70 ACRES  70.0000	1	WINFIELD MUTUAL HOUSING CORP ROOSEVELT DRIVE WINFIELD, NJ ENTIRE TOWNSHIP	07036	2634000 0 2634000	58032288	58032288 00	14238746 14238745	14777399 14777398	14508072 14508072

0 00 00 00 1004929 1004929- 00

0	00	00	2525000	00	1004929	1004929-	00
---	----	----	---------	----	---------	----------	----