

PART 1		PART 2		PART 3			
CODE	NAME OF OWNER	PRINCIPLE USE OR PURPOSE	CODE	SPECIFIC PROPERTY	DESCRIPTION		
01	Federal Government	01 General Government	001	Administrative Bldg.			
02	State Government	02 Military Purposes	004	Commercial Bldg.			
03	County Government	03 Education	005	Office Bldg.			
04	Municipal Government	04 Health & Welfare Etal.	007	Maintenance Bldg.			
05	Del. Riv. & Bay Authority	05 Penal Institutions	010	Municipal Bldg.			
06	Del. Riv. Basin Comm.	06 Police, Fire, Rescue	013	Post Office			
07	Del. Riv. Joint Toll Bridge Comm.	07 Transportation	016	State Bldg.			
08	Del. Riv. Port Authority	08 Utilities	019	Court House			
09	Del. Valley Reg. Plan. Comm.	09 Conservation	022	Storage Bldg.			
10	N.J. Turnpike Authority	10 Religious and Charitable	025	Utility Bldg.			
11	Garden State Pkwy. Comm.	11 Burial Grounds	040	Church			
12	Interstate Sanitation Comm.	12 Civic and other Social Activities	043	Chapel			
13	Mid. Atl. State Air Poll. Ctrl Comm.	13 Redevel. And Rehabilitation	046	Synagogue			
14	N.Y.- N.J. Trans. Agency	14 Remediation	047	Tax Lien Foreclosure			
15	Palisades Int. Park Comm.	15 Housing and Mtg Fin. Project	048	In-Lieu of Tax Payment			
16	Port Authority of N.Y.-N.J.	16 Urban Enterprize Zone	049	Convent			
17	Tri-State Comm	17 C. 441 P.L. 1991	050	Recreation Fields			
18	S. Jersey Port Comm.	18 Railroad	051	Recreation Center			
19	Waterfront Comm. of N.Y.	19 Recreation	052	Rectory			
20	Charitable & Non-Profit Org.	20 Medical Office/ HEZ					
21	Fraternal Organizations						
22	Veterans Organizations						
23	Religious Organizations						
24	Other						
25	Atlantic City Expressway						
26	N.J. Sports & Exposition Authority						
27	N.J. Econ. Dev. Authority						
28	County Food Dist. Authority						
29	Urban Renewal Entity						
30	CRDA- Casino Redev. Authority						
31	N.J. Education Facilities Authority						
32	Hackensck Mead. Comm						
33	County Improvement Authority						
34	N.J. Natural Land Tr./ Natur. Cons						
35	N.J. House and Mtg. Fin. Agency						
36	N.J. Transit						
37	County Park Commission						
38	County Utilities Authority						
39	County Housing Authority						
40	Municipal Housing Authority						
41	Municipal Utilities Authority						
42	Municipal Improvement Authority						
43	Municipal Parking Authority						
44	Patco						
45	S. Jersv Transportation Authority						
055	Parsonage	311	Salvation Army	640	Club	815	Observation Tower
059	Rabbi Residence	313	Rescue Squad	643	Club House	840	Railroad
080	Farm	315	Halfway House	646	Golf Course	845	Railroad Station
083	Barn	316	Nursing Home	649	Drum & Bugle Corps	850	Railroad Depot
086	Shed	319	Veterans Home	652	Beach	880	Navigation Tower
089	Tool Shed	322	Firemans Home	655	Marina	901	Lake
094	Dedicated Open Space	325	Civil Defense Shelter	658	Boathouse	905	Pond
095	Vacant Land	330	Humane Society	661	Life Guard Station	906	Pool
097	Disabled Veteran	350	College	664	Bath House	909	River
098	Widow of Serviceman or	353	Schools	667	Boardwalk	913	Creek
	Disabled Veteran	356	Dormatory	670	Boardwalk, Amusement	917	Canal
100	VFW/ A.M. Leg	359	Laboratory	673	Booth	921	Canal Feeder
101	Burial Ground	362	Hall	676	Refreshment Stand	925	Canal House
106	Cemetery	365	Agricultural Research	679	Restaurant	929	Tidewater Basin
111	Crematory	368	Nursery School	682	Comfort Station	933	Water Way
116	Graveyard	372	Library	701	Highway	937	Watershed
121	Mausoleum	375	Museum	702	Tunnel	940	Vehicle Bridge
201	Radio Station	378	Monument	704	Road	944	Foot Bridge
204	Radar	381	Historic Site	707	Parkway	948	Bridge Steps
207	Radio Tower	401	Military Post	710	Thoroughfare	949	Footpath
220	Filtering Plant	405	Military Post, Air Force	713	Circle	950	Flood Control Dam
223	Pumping Station	410	Coast Guard Station	716	Island	960	Dock Bulkhead
226	Reservoir	415	Naval Station	719	Jug Handle	964	Dock Lock
229	Well	420	Armory	722	Medial Strip	968	Dock Port
232	Water Supply	426	Barracks	725	Overpass	980	Lockhouse
235	Water Tank	430	Ordinance Plant	726	Playground	984	Lighthouse
238	Water Tower	501	Fire House	728	Right of Way	988	Marine Elevator
241	Water Tower Booster Station	505	Volunteer Fire Co.	730	Traffic Island	991	Revenue Allocation District
244	Water Plant	510	Fire Tower	731	Traffic Triangle	992	Marine Terminal
247	Water Stand Pipe	530	Police Station	740	Toll Booth	993	Urban Renewal Entity
250	Sewage Treatment	535	Pistol Range	743	Toll Plaza	994	5 Yr. Tax Agreement
254	Sewage Disposal	560	Penal Institution	746	Sidewalk	995	Atlantic City Expressway
256	Sanitary Landfill	601	Stadium	749	Lighting Standards	996	Riparian Grant
258	Drainage	604	Theatre	752	Service Area	997	Residence
270	Atomic Energy Plant	607	Amphitheater	760	Gate House	998	Urban Renewal
280	Oil Tank	610	Pavillion	763	Garage	999	Public Housing
283	Incinerator	613	Community Center	766	Highway Plant		
286	Mosquito Control	616	Grange Hall	769	Inspection Station		
289	Dog Pound	619	Forest	772	Weighing Station		
301	Hospital	622	Park	780	Parking Area		
304	Clinic	623	Green Acres	789	Brownsfields		
306	Mediacl Office/ HEZ	625	Game Preserve	790	Commerc. \ Indust. Purpose		
307	Health Center	628	Bird Sanctuary	795	Vehicle Terminal		
308	County Food Dist. Facility	631	Hatchery	801	Airport		
309	Rescue Mission	634	Stable	805	Air Facility		
310	Red Cross Facility	637	Camp	810	Air Terminal		

TABLE OF AGGREGATES  
OF TAXABLE AND EXEMPT PROPERTY IN THE TAXING DISTRICT OF FANWOOD BORO

FOR 2023

(1) VALUE OF LAND	665,961,400
(2) VALUE OF IMPROVEMENTS	603,082,400
(3) TOTAL VALUE LAND & IMPRVMT EXCL 2ND CLASS RR	1269,043,800
(4) TAX VALUE MACH,IMPLMNT & EQUIPT OF TELEPHONE, PETROLEUM REFINERIES MISCELLANEOUS	425,626
(5) EXEMPTIONS	
POLLUTION CONTROL (RS 54:4-3.56)	
FIRE SUPPRESSION (RS 54:4-3.13)	
FALLOUT SHELTER (RS 54:4-3.48)	
WATER/SEWAGE FAC. (RS 54:4-3.59)	
UEZ ABATEMENT (RS 54:4-3.139)	
HOME IMPROVEMENT (RS 54:4-3.72)	
MULTI FAMILY (RS 54:4-3.121)	
CL 4 ABATEMENT (RS 54:4-3.95)	
RENEWABLE ENERGY (RS 54:4-3.113)	
DWELL ABATEMENT (RS 40A:21-5)	
DWELL EXEMPTION (RS 40A:21-5)	
NEW DWL/CONV ABATE (RS 40A:21-5)	
NEW DWL/CONV EXEM (RS 40A:21-5)	
MUL DWELL EXEM (RS 40A:21-6)	
MUL DWELL ABATE (RS 40A:21-6)	
COM/IND EXEMPTION (RS 40A:21-7)	
TOTAL	336,000
(5A) DEDUCTIONS ALLOWED (C.73,L.1976)	
NBR VETERANS	112
NBR VETERANS WIDOWS	12
TOTAL	124
NBR SENIOR CITIZENS	5
NBR DISABLED PERSONS	1
NBR SURVIVING SPOUSE	
TOTAL	130
(6) NET VALUATION TAXABLE	1269,133,426
(7) TAX RATE - GENL TAX RATE PER \$100 TAXABLE VALUE	
(8) RATIO - AVERAGE RATIO OF ASSESSED TO TRUE VALUE OF REAL PROPERTY	%
(9A) UEZ EXPIRED (-)	
(9B) TRUE VALUE CL II RR PROPERTY (+)	
(10) EQUALIZATION	
(11) NET VALUE ON WHICH COUNTY TAXES ARE APPORTIONED	
(12) APPORTIONMENT OF TAXES	
TOTAL CNTY TAX APPRT ADJUSTMENTS	
CNTY EQUAL TBL APPL (+ OR -)	
APPEALS & CORR. (+ OR -)	
NET CNTY TAX APPOR LESS EXCESS STATE AID	

(13) VALUATION OF EXEMPT PROPERTY	
PUBLIC SCHOOL PROP	
OTHER SCHOOL PROP	
PUBLIC PROP	23,306,300
CHURCH & CHARITABLE PROP	10,954,400
CEMETERY & GRAVEYARD	
OTHER EXEMPT PROP	28,561,900
TOTAL VALUE	62,822,600

(14) MISC REVENUE FOR SUPPORT OF BUDGET	
SURPLUS REVENUE APPROPRIATED	
MISC REVENUE ANTICIPATED	
RECEIPT FROM DELINQUENT TAX & LIEN	
TOTAL MISCELLANEOUS REVENUE	

(15) APPORTIONMENT OF TAXES

ITEM	AMOUNT	RATE
NET CNTY TX LESS ST AID		
COUNTY LIBRARY TAX		
COUNTY HEALTH TAX		
COUNTY OPEN SPACE		
DISTRICT SCHOOL TAX		
CONSOLIDATED SCHOOL TAX		
REGIONAL SCHOOL TAX		
MUNICIPAL OPEN SPACE		
MUNICIPAL LIBRARY TAX		
LOCAL MUNCLPL PURPOSE TAX		
TOTAL TAX LEVY		

AUTHORIZED RATE

(16) REAL PROPERTY CLASSIFICATION SUMMARY

	ITEMS	TAX VALUE
1.	VACANT LAND	38
2.	RESIDENTIAL	2,483
3A.	FARM (REGULAR)	
3B.	FARM (QUALIFIED)	
4A.	COMMERCIAL	73
4B.	INDUSTRIAL	15
4C.	APARTMENT	
	TOTAL CLASS 4A,4B,4C	92,332,300
	TOTAL ALL CLASSES	1268,707,800

STATE OF NEW JERSEY UNION COUNTY

I (WE) \_\_\_\_\_ ASSESSOR(S) OF THE  
TAXING DISTRICT OF FANWOOD BORO DO SWEAR (OR AFFIRM)  
THAT THE FOREGOING TAX LIST AND TAX DUPLICATE CONTAIN THE  
VALUATIONS OF ALL THE PROPERTY LIABLE TO TAXATION IN THE TAXING  
DISTRICT IN WHICH I (WE) AM (ARE) TAX ASSESSOR(S), AND THAT  
SUCH PROPERTY HAS BEEN VALUED WITHOUT FAVOR OR PARTIALITY AT  
ITS TAXABLE VALUE AND I (WE) HAVE ALLOWED ONLY SUCH EXEMPTIONS  
AND DEDUCTIONS AS ARE PRESCRIBED BY LAW

I (WE) DO FURTHER SWEAR (OR AFFIRM) THAT, FOR THE TAX YEAR 2023,  
I (WE) HAVE COMPLETED AND PUT INTO OPERATION A DISTRICT-WIDE  
ADJUSTMENTS OF REAL PROPERTY TAXABLE VALUATIONS AND SUCH TAXABLE  
VALUATIONS CONFORM TO THE PERCENTAGE LEVEL ESTABLISHED FOR SUCH  
YEAR FOR EXPRESSING THE TAXABLE VALUE OF REAL PROPERTY IN THE  
COUNTY.







SWORN AND SUBSCRIBED BEFORE ME  
THIS \_\_\_\_\_ DAY OF \_\_\_\_\_ OF 2023

ASSESSOR(S)

CERTIFICATION BY COUNTY BOARD

THIS IS TO CERTIFY THAT THE FOREGOING IS A TRUE AND  
COMPLETE RECORD OF THE TAXES ASSESSED FOR THE YEAR 2023 IN THE  
TAXING DISTRICT OF FANWOOD BORO COUNTY OF  
UNION, NEW JERSEY, AND THAT \$ 1,269,133,426 IS THE  
NET VALUATION TAXABLE AND \$ \_\_\_\_\_ IS THE NET VALUATION  
ON WHICH COUNTY TAXES AND REGIONAL OR CONSOLIDATED SCHOOL TAXES  
ARE APPORTIONED.

ATTEST:

	PRESIDENT
	COMMISSIONER
	COMMISSIONER
	COMMISSIONER
	COMMISSIONER
	COMMISSIONER

TAX ADMINISTRATOR  
COUNTY BOARD OF TAXATION

TAXING DISTRICT 05 FANWOOD BORO			2023	TAX	LIST	DISTRICT	SUMMARY	COUNTY 20	UNION	07/26/23
CLASSIFICATION	NO. OF PARCELS	LAND VALUE	IMPROVEMENT VALUE	TOTAL VALUE	BOOK VALUE OF TANG PERS PROP	EXEMPTION AMOUNT	NET TAXABLE VALUE			
1 VACANT LAND	38	10,893,000	0	10,893,000		0	10,893,000			
2 RESIDENTIAL	2,483	609,744,400	555,738,100	1,165,482,500		0	1,165,482,500			
3A FARM (REGULAR)	0	0	0	0		0	0			
3B FARM (QUALIFIED)	0	0	0	0		0	0			
4A COMMERCIAL	73	37,691,900	42,669,700	80,361,600		0	80,361,600			
4B INDUSTRIAL	15	7,632,100	4,674,600	12,306,700		336,000	11,970,700			
4C APARTMENT	0	0	0	0		0	0			
CLASS 4 TOTAL	88	45,324,000	47,344,300	92,668,300		336,000	92,332,300			
RATABLE TOTAL	2,609	665,961,400	603,082,400	1,269,043,800		336,000	1,268,707,800			
5A CLASS 1 RAILROAD	3	123,400	0	123,400		0	123,400			
5B CLASS 2 RAILROAD	0	0	0	0		0	0			
RAILROAD TOTAL	3	123,400	0	123,400		0	123,400			
6A TELEPHONE	1				491,428		425,626			
6B PETROL REFINRIES	0				0		0			
6C MISCELLANEOUS	0				0		0			
PUBLIC UTIL. TOTAL	1				491,428		425,626			
15A PUBLIC SCHOOL	0	0	0	0		0	0			
15B OTHER SCHOOL	0	0	0	0		0	0			
15C PUBLIC PROPERTY	27	18,749,300	4,557,000	23,306,300		0	23,306,300			
15D CHARITABLE	11	4,829,100	6,125,300	10,954,400		0	10,954,400			
15E CEMETERY	0	0	0	0		0	0			
15F MISCELLANEOUS	20	3,863,300	24,698,600	28,561,900		0	28,561,900			
EXEMPT TOTAL	58	27,441,700	35,380,900	62,822,600		0	62,822,600			
----- D E D U C T I O N S -----	NO. OF DEDUCTS	DEDUCTION AMOUNT	----- E X E M P T I O N S -----	NO. OF PARCELS	EXEMPTION AMOUNT	----- E X E M P T I O N S -----	NO. OF PARCELS	EXEMPTION AMOUNT		
CLASSIFICATION			CLASSIFICATION			CLASSIFICATION				
SENIOR CITIZEN	5	1,250	FIRE SUPPRESS	0	0	DWELL ABATE	0	0		
DISABLED PERSON	1	250	POLLUTION CNTRL	0	0	DWELL EXEMP	0	0		
SURVIVING SPOUSE	0	0	FALLOUT SHELTER	0	0	NEW DWEL/CONV ABAT	0	0		
VETERAN	112	28,000	WATER/SEWAGE FAC	0	0	NEW DWEL/CONV EXMT	0	0		
WIDOW OF VETERAN	12	3,000	HOME IMPROVEMENT	0	0	MUL DWELL EXEMP	0	0		
			CLASS 4 ABATEMENT	0	0	MUL DWELL ABATE	0	0		
			MULTI-FAMILY DWELL	0	0	COM/IND EXEMP	1	336,000		
			UEZ ABATEMENT	0	0	RENEWABLE ENERGY	0	0		

I, \_\_\_\_\_, ASSESSOR OF THE TAXING DISTRICT OF FANWOOD BORO, DO SWEAR (OR AFFIRM) THAT THE FOREGOING TAX LIST AND TAX DUPLICATE CONTAIN THE VALUATIONS OF ALL THE PROPERTY LIABLE TO TAXATION IN THE TAXING DISTRICT IN WHICH I AM TAX ASSESSOR, AND THAT SUCH PROPERTY HAS BEEN VALUED WITHOUT FAVOR OR PARTIALITY AT ITS TAXABLE VALUE AND I HAVE ALLOWED ONLY SUCH EXEMPTIONS AND DEDUCTIONS AS ARE PRESCRIBED BY LAW.

-----  
ASSESSOR

I DO FURTHER SWEAR (OR AFFIRM) THAT, FOR THE TAX YEAR 2023, I HAVE COMPLETED AND PUT INTO OPERATION A DISTRICT WIDE ADJUSTMENT OF REAL PROPERTY TAXABLE VALUATIONS AND SUCH TAXABLE VALUATIONS CONFORM TO THE PERCENTAGE LEVEL ESTABLISHED FOR SUCH YEAR FOR EXPRESSING THE TAXABLE VALUE OF REAL PROPERTY IN THE COUNTY.

SWORN AND SUBSCRIBED BEFORE ME THIS \_\_\_\_\_ DAY OF \_\_\_\_\_ OF 2023. ----- ASSESSOR

2023 TAX CALCULATION ACKNOWLEDGEMENT REPORT

TAXING DISTRICT 05 FANWOOD BORO COUNTY 20 UNION

BLOCK	LOT	QUALIFIC.	PROPERTY LOCATION	CLASS	NET VAL	TOT YEAR	TAX AMOUNTS 1ST HALF	2ND HALF	PRELIM.	
78	36		29 CRAY TERRACE	15F	427400	.00	5873.56	5873.56-	.00	*OVERBILL*

2023 TAX CALCULATION ACKNOWLEDGEMENT REPORT										
TAXING DISTRICT 05 FANWOOD BORO				COUNTY 20 UNION						
	COUNT	NET VALUE	TOTAL TAXES (GENERAL)	TOTAL TAXES (SPECIAL)	DEDUCTION AMOUNT	NET AMOUNT OF TAXES	2023 TAXES (1ST HALF)	2023 TAXES (2ND HALF)	2024 TAXES (1ST HALF)	
* RATABLES *	2,609	1,268,707,800	36,082,049.60	.00	32,500.00	36,049,549.60	17,783,995.95	18,265,553.65	18,024,780.08	
* RAILROADS *	3	123,400	.00	.00	.00	.00	.00	.00	.00	
* UTILITIES *	1	425,626	12,104.80	.00	.00	12,104.80	6,420.31	5,684.49	6,052.40	
* EXEMPTS *	58	62,822,600	.00	.00	.00	.00	5,873.56	5,873.56-	.00	

TAX RATES FOR THE YEAR OF 2023

TAXING DISTRICT 05 FANWOOD BORO COUNTY 20 UNION

DESCRIPTION OF TAX	SPECIAL TAX CODE	RATE PER \$100	FLAT TAX AMOUNT
COUNTY TAX		.456	
CTY OPEN SP,REC&HIST P		.017	
JOINT SCHOOL BUDGET		1.791	
LOCAL MUNICIPAL TAX		.532	
MUNI OPEN SPACE TRUST		.010	
MUNICIPAL LIBRARY TAX		.038	
		-----	
TOTAL TAX RATE 2023		2.844	

SPECIAL TAX DESCRIPTION.....

* STATE AID	A01	.000
-------------	-----	------

\* STATE AID NOT PART OF GENERAL TAX RATE

TAX RATE EDIT AUDIT TRAIL									
CTY/ DIST	TAX YEAR	RATE SEQ	RATE DESCRIPTION	TAX RATE	FLAT AMOUNT	--SPECIAL TAX DATA--			INHIBIT FLAGS
						CODE	RATE	FLAT	
2005	2023	01	COUNTY TAX	00456	000000				
2005	2023	02	CTY OPEN SP,REC&HIST P	00017	000000				
2005	2023	03	JOINT SCHOOL BUDGET	01791	000000				
2005	2023	04	LOCAL MUNICIPAL TAX	00532	000000				
2005	2023	05	MUNI OPEN SPACE TRUST	00010	000000				
2005	2023	06	MUNICIPAL LIBRARY TAX	00038	000000				
2005	2023	07	STATE AID			A01	00000	000000	
				-----	-----		-----	-----	
2005	2023	00	TOTAL TAX RATE 2023	2.844	.00		.000	.00	

\*\*\* TAX RATE ACCEPTED

TAXING DISTRICT NO. 05 FANWOOD BORO

COUNTY NO. 20 UNION

PAGE NO	NET TAXABLE VALUE	TOTAL TAXES (GENERAL)	TOTAL TAXES (SPECIAL)	DEDUCTION AMOUNT	NET AMOUNT OF TAXES	2023 TAXES (1ST HALF)	2023 TAXES (2ND HALF)	2024 TAXES (1ST HALF)
0001	6,278,300	178,554.86	.00	.00	178,554.86	88,115.98	90,438.88	89,277.45
0002	6,428,100	182,815.17	.00	.00	182,815.17	90,218.41	92,596.76	91,407.61
0003	5,599,300	159,244.09	.00	750.00	158,494.09	78,211.22	80,282.87	79,247.06
0004	6,320,300	179,749.34	.00	.00	179,749.34	88,705.45	91,043.89	89,874.71
0005	6,609,000	187,959.95	.00	.00	187,959.95	92,757.36	95,202.59	93,980.00
0006	6,536,700	185,903.74	.00	.00	185,903.74	91,742.62	94,161.12	92,951.91
0007	6,510,600	185,161.46	.00	.00	185,161.46	91,376.29	93,785.17	92,580.76
0008	6,092,400	173,267.86	.00	.00	173,267.86	85,506.87	87,760.99	86,633.96
0009	6,664,900	189,549.76	.00	.00	189,549.76	93,541.91	96,007.85	94,774.90
0010	6,905,700	196,398.12	.00	.00	196,398.12	96,921.54	99,476.58	98,199.10
0011	6,046,800	171,971.00	.00	.00	171,971.00	87,362.32	84,608.68	85,985.53
0012	5,709,500	162,378.18	.00	250.00	162,128.18	80,007.87	82,120.31	81,064.13
0013	5,880,900	167,252.80	.00	250.00	167,002.80	82,413.47	84,589.33	83,501.42
0014	6,013,200	171,015.40	.00	500.00	170,515.40	84,145.31	86,370.09	85,257.71
0015	7,052,800	200,581.64	.00	250.00	200,331.64	98,861.10	101,470.54	100,165.84
0016	6,376,700	181,353.32	.00	250.00	181,103.32	89,247.04	91,856.28	90,551.67
0017	6,305,600	179,331.29	.00	.00	179,331.29	88,374.14	90,957.15	89,665.67
0018	6,580,000	187,135.21	.00	.00	187,135.21	92,225.35	94,909.86	93,567.65
0019	5,990,700	170,375.50	.00	1,000.00	169,375.50	83,579.51	85,795.99	84,687.79
0020	9,202,200	261,710.56	.00	500.00	261,210.56	128,902.92	132,307.64	130,605.31
0021	6,519,600	185,417.43	.00	.00	185,417.43	91,502.61	93,914.82	92,708.74
0022	6,712,000	190,889.26	.00	.00	190,889.26	94,202.95	96,686.31	95,444.65
0023	7,026,700	199,839.33	.00	250.00	199,589.33	98,494.79	101,094.54	99,794.69
0024	6,069,700	172,622.26	.00	250.00	172,372.26	85,063.30	87,308.96	86,186.15
0025	6,485,000	184,433.42	.00	.00	184,433.42	91,017.01	93,416.41	92,216.74
0026	6,480,700	184,311.15	.00	500.00	183,811.15	90,706.66	93,104.49	91,905.59
0027	5,117,300	145,536.00	.00	.00	145,536.00	71,696.35	73,839.65	72,768.04
0028	5,280,800	150,185.96	.00	.00	150,185.96	74,116.06	76,069.90	75,093.01
0029	5,723,900	162,787.73	.00	.00	162,787.73	80,334.97	82,452.76	81,393.89
0030	4,862,200	138,280.96	.00	250.00	138,030.96	68,116.03	69,914.93	69,015.51
0031	4,917,200	139,845.17	.00	.00	139,845.17	69,012.93	70,832.24	69,922.61
0032	5,523,800	157,096.87	.00	250.00	156,846.87	77,401.56	79,445.31	78,423.47
0033	5,918,000	168,307.92	.00	.00	168,307.92	83,059.17	85,248.75	84,154.01
0034	5,472,600	155,640.73	.00	250.00	155,390.73	76,682.99	78,707.74	77,695.39
0035	7,187,700	204,418.18	.00	.00	204,418.18	100,993.08	103,425.10	102,209.13
0036	8,486,100	241,344.68	.00	250.00	241,094.68	118,977.44	122,117.24	120,547.37
0037	8,669,500	246,560.58	.00	250.00	246,310.58	121,551.47	124,759.11	123,155.32
0038	6,799,000	193,363.55	.00	.00	193,363.55	95,424.01	97,939.54	96,681.81
0039	7,244,100	206,022.20	.00	.00	206,022.20	101,670.99	104,351.21	103,011.14
0040	6,147,600	174,837.75	.00	.00	174,837.75	86,281.61	88,556.14	87,418.89
0041	5,989,000	170,327.18	.00	.00	170,327.18	84,055.66	86,271.52	85,163.61
0042	6,630,900	188,582.79	.00	.00	188,582.79	93,064.72	95,518.07	94,291.41
0043	7,468,900	212,415.51	.00	750.00	211,665.51	104,576.04	107,089.47	105,832.78
0044	6,854,100	194,930.60	.00	500.00	194,430.60	96,072.32	98,358.28	97,215.32
0045	7,082,900	201,437.69	.00	250.00	201,187.69	99,408.54	101,779.15	100,593.87
0046	7,201,900	204,822.04	.00	.00	204,822.04	101,078.72	103,743.32	102,411.06
0047	7,565,100	215,151.45	.00	250.00	214,901.45	106,051.20	108,850.25	107,450.75
0048	6,751,400	192,009.83	.00	250.00	191,759.83	94,505.92	97,253.91	95,879.96
0049	8,119,600	230,921.42	.00	500.00	230,421.42	113,708.61	116,712.81	115,210.73
0050	9,105,300	258,954.72	.00	250.00	258,704.72	127,667.93	131,036.79	129,352.39
0051	5,857,200	166,578.76	.00	.00	166,578.76	82,205.84	84,372.92	83,289.41
0052	7,670,700	218,154.72	.00	.00	218,154.72	108,205.68	109,949.04	109,077.38
0053	6,795,100	193,252.65	.00	500.00	192,752.65	95,119.28	97,633.37	96,376.34
0054	6,762,400	192,322.65	.00	250.00	192,072.65	94,785.33	97,287.32	96,036.35
0055	6,601,300	187,740.97	.00	250.00	187,490.97	92,524.29	94,966.68	93,745.51
0056	7,849,500	223,239.79	.00	.00	223,239.79	109,917.75	113,322.04	111,619.93
0057	5,887,500	167,440.50	.00	.00	167,440.50	82,631.09	84,809.41	83,720.28
0058	6,066,800	172,539.80	.00	.00	172,539.80	85,147.60	87,392.20	86,269.92
0059	6,928,300	197,040.85	.00	250.00	196,790.85	97,113.70	99,677.15	98,395.44
0060	6,850,600	194,831.07	.00	.00	194,831.07	96,148.23	98,682.84	97,415.57
0061	6,747,000	191,884.68	.00	250.00	191,634.68	94,569.17	97,065.51	95,817.37
0062	6,841,200	194,563.73	.00	250.00	194,313.73	95,891.29	98,422.44	97,156.92
0063	6,247,000	177,664.68	.00	250.00	177,414.68	87,551.68	89,863.00	88,707.38
0064	6,422,500	182,655.90	.00	.00	182,655.90	90,139.84	92,516.06	91,327.98
0065	6,356,200	180,770.34	.00	.00	180,770.34	87,722.92	93,047.42	90,385.20



TAXING DISTRICT NO. 05 FANWOOD BORO

COUNTY NO. 20 UNION

PAGE NO	NET TAXABLE VALUE	TOTAL TAXES (GENERAL)	TOTAL TAXES (SPECIAL)	DEDUCTION AMOUNT	NET AMOUNT OF TAXES	2023 TAXES (1ST HALF)	2023 TAXES (2ND HALF)	2024 TAXES (1ST HALF)
0066	6,160,900	175,215.99	.00	500.00	174,715.99	86,218.27	88,497.72	87,358.02
0067	6,364,400	181,003.54	.00	.00	181,003.54	89,199.37	91,804.17	90,501.80
0068	5,639,600	160,390.22	.00	250.00	160,140.22	79,151.80	80,988.42	80,070.14
0069	6,427,700	182,803.79	.00	500.00	182,303.79	89,962.78	92,341.01	91,151.93
0070	6,215,300	176,763.14	.00	250.00	176,513.14	87,106.76	89,406.38	88,256.60
0071	6,567,100	186,768.33	.00	250.00	186,518.33	92,044.28	94,474.05	93,259.19
0072	6,085,400	173,068.77	.00	500.00	172,568.77	85,158.63	87,410.14	86,284.43
0073	6,310,700	179,476.30	.00	.00	179,476.30	88,570.71	90,905.59	89,738.18
0074	8,100,000	230,364.00	.00	250.00	230,114.00	113,558.54	116,555.46	115,057.03
0075	4,997,200	142,120.37	.00	.00	142,120.37	70,135.73	71,984.64	71,060.21
0076	5,252,600	149,383.92	.00	.00	149,383.92	73,720.28	75,663.64	74,691.98
0077	5,948,200	169,166.81	.00	250.00	168,916.81	83,358.02	85,558.79	84,458.44
0078	5,171,100	147,066.09	.00	.00	147,066.09	72,576.41	74,489.68	73,533.07
0079	6,971,300	198,263.77	.00	.00	198,263.77	97,842.22	100,421.55	99,131.91
0080	5,486,800	156,044.60	.00	.00	156,044.60	77,007.25	79,037.35	78,022.33
0081	4,920,300	139,933.34	.00	250.00	139,683.34	68,931.45	70,751.89	69,841.71
0082	8,579,700	244,006.67	.00	.00	244,006.67	120,416.13	123,590.54	122,003.36
0083	7,178,700	204,162.22	.00	500.00	203,662.22	100,503.09	103,159.13	101,831.13
0084	7,377,100	209,804.71	.00	250.00	209,554.71	103,412.63	106,142.08	104,777.40
0085	7,230,600	205,638.26	.00	250.00	205,388.26	101,356.54	104,031.72	102,694.16
0086	6,995,000	198,937.81	.00	250.00	198,687.81	99,362.14	99,325.67	99,343.94
0087	11,104,200	315,803.46	.00	.00	315,803.46	155,847.49	159,955.97	157,901.75
0088	13,536,200	384,969.51	.00	.00	384,969.51	188,408.68	196,560.83	192,484.78
0089	7,315,700	208,058.50	.00	.00	208,058.50	102,675.88	105,382.62	104,029.29
0090	5,272,200	149,941.36	.00	250.00	149,691.36	73,870.36	75,821.00	74,845.70
0091	6,078,800	172,881.08	.00	.00	172,881.08	85,856.33	87,024.75	86,440.57
0092	6,822,200	194,023.35	.00	.00	194,023.35	95,749.62	98,273.73	97,011.69
0093	3,156,800	89,779.38	.00	.00	89,779.38	44,305.72	45,473.66	44,889.72
0094	5,991,800	170,406.81	.00	.00	170,406.81	84,094.97	86,311.84	85,203.44
0095	10,107,100	287,445.93	.00	.00	287,445.93	141,853.17	145,592.76	143,722.98
0096	11,069,700	314,822.26	.00	250.00	314,572.26	148,674.13	165,898.13	157,286.15
0097	21,778,300	619,374.84	.00	.00	619,374.84	305,658.46	313,716.38	309,687.43
0098	2,460,400	69,973.76	.00	.00	69,973.76	34,531.74	35,442.02	34,986.92
0099	4,722,800	134,316.42	.00	.00	134,316.42	66,284.54	68,031.88	67,158.25
0100	5,770,600	164,115.86	.00	500.00	163,615.86	80,740.41	82,875.45	81,807.96
0101	6,074,000	172,494.56	.00	250.00	172,244.56	85,123.63	87,370.93	86,247.32
0102	5,660,100	160,973.24	.00	500.00	160,473.24	79,189.54	81,283.70	80,236.63
0103	8,254,200	234,749.44	.00	.00	234,749.44	115,847.75	118,901.69	117,374.74
0104	5,846,700	166,280.16	.00	250.00	166,030.16	81,933.46	84,096.70	83,015.10
0105	7,705,200	219,135.89	.00	250.00	218,885.89	108,017.51	110,868.38	109,442.99
0106	7,378,800	209,853.07	.00	750.00	209,103.07	103,186.50	105,916.57	104,551.55
0107	8,393,800	238,719.66	.00	.00	238,719.66	117,807.03	120,912.63	119,359.86
0108	7,481,400	212,771.01	.00	.00	212,771.01	105,001.47	107,769.54	106,385.55
0109	5,953,600	169,320.37	.00	500.00	168,820.37	83,308.81	85,511.56	84,410.20
0110	6,174,900	175,614.15	.00	250.00	175,364.15	86,539.76	88,824.39	87,682.10
0111	6,439,700	183,145.06	.00	.00	183,145.06	90,381.22	92,763.84	91,572.56
0112	6,437,700	183,088.21	.00	250.00	182,838.21	90,228.17	92,610.04	91,419.12
0113	6,549,300	186,262.09	.00	250.00	186,012.09	90,812.00	95,200.09	93,006.07
0114	6,272,500	178,389.92	.00	.00	178,389.92	88,034.56	90,355.36	89,194.99
0115	6,380,800	181,469.96	.00	1,000.00	180,469.96	89,179.56	91,290.40	90,235.01
0116	7,293,300	207,421.45	.00	.00	207,421.45	102,361.49	105,059.96	103,710.74
0117	6,181,100	175,790.49	.00	.00	175,790.49	86,751.76	89,038.73	87,895.29
0118	6,516,800	185,337.78	.00	250.00	185,087.78	91,338.33	93,749.45	92,543.92
0119	6,835,900	194,412.99	.00	.00	194,412.99	95,941.93	98,471.06	97,206.52
0120	5,843,800	166,197.67	.00	500.00	165,697.67	81,642.80	84,054.87	82,848.85
0121	5,878,600	167,187.38	.00	.00	167,187.38	82,506.18	84,681.20	83,593.72
0122	5,275,400	150,032.38	.00	250.00	149,782.38	73,915.26	75,867.12	74,891.21
0123	5,325,000	151,443.00	.00	.00	151,443.00	74,987.64	76,455.36	75,721.53
0124	3,892,000	110,688.49	.00	250.00	110,438.49	60,372.82	60,065.67	55,219.26
0125	5,632,800	160,196.82	.00	.00	160,196.82	79,056.37	81,140.45	80,098.44
0126	6,006,500	170,824.84	.00	.00	170,824.84	84,301.28	86,523.56	85,412.45
0127	6,999,200	199,057.25	.00	.00	199,057.25	98,233.80	100,823.45	99,528.65
0128	6,547,400	186,208.08	.00	.00	186,208.08	91,892.79	94,315.29	93,104.07
0129	7,322,900	208,263.25	.00	.00	208,263.25	102,776.95	105,486.30	104,131.65
0130	6,652,200	189,188.57	.00	500.00	188,688.57	93,113.67	95,574.90	94,344.33

TAXING DISTRICT NO. 05 FANWOOD BORO

COUNTY NO. 20 UNION

PAGE NO	NET TAXABLE VALUE	TOTAL TAXES (GENERAL)	TOTAL TAXES (SPECIAL)	DEDUCTION AMOUNT	NET AMOUNT OF TAXES	2023 TAXES (1ST HALF)	2023 TAXES (2ND HALF)	2024 TAXES (1ST HALF)
0131	6,900,700	196,255.88	.00	500.00	195,755.88	96,601.34	99,154.54	97,877.96
0132	6,755,200	192,117.89	.00	.00	192,117.89	94,809.26	97,308.63	96,058.97
0133	6,889,000	195,923.15	.00	.00	195,923.15	96,687.17	99,235.98	97,961.61
0134	6,774,500	192,666.78	.00	250.00	192,416.78	94,955.14	97,461.64	96,208.42
0135	7,534,200	214,272.62	.00	.00	214,272.62	105,742.52	108,530.10	107,136.33
0136	5,987,300	170,278.81	.00	250.00	170,028.81	83,906.81	86,122.00	85,014.43
0137	5,370,400	152,734.19	.00	250.00	152,484.19	75,248.59	77,235.60	76,242.12
0138	6,588,400	187,374.11	.00	250.00	187,124.11	92,343.21	94,780.90	93,562.10
0139	6,836,700	194,435.74	.00	250.00	194,185.74	95,828.13	98,357.61	97,092.91
0140	6,103,000	173,569.32	.00	.00	173,569.32	85,655.64	87,913.68	86,784.68
0141	16,675,100	474,239.85	.00	250.00	473,989.85	233,910.07	240,079.78	236,994.97
0142	7,736,300	220,020.38	.00	250.00	219,770.38	108,454.01	111,316.37	109,885.21
0143	6,038,400	171,732.08	.00	250.00	171,482.08	84,623.99	86,858.09	85,741.09
0144	6,225,600	177,056.07	.00	250.00	176,806.07	87,251.34	89,554.73	88,403.05
0145	5,926,900	168,561.05	.00	500.00	168,061.05	82,809.07	85,251.98	84,030.55
0146	6,519,700	185,420.25	.00	250.00	185,170.25	91,379.03	93,791.22	92,585.15
0147	6,333,200	180,116.21	.00	500.00	179,616.21	88,636.49	90,979.72	89,808.13
0148	6,061,100	172,377.68	.00	.00	172,377.68	85,067.58	87,310.10	86,188.88
0149	5,740,500	163,259.82	.00	750.00	162,509.82	80,067.96	82,441.86	81,254.95
0150	5,461,400	155,322.22	.00	.00	155,322.22	76,650.78	78,671.44	77,661.13
0151	5,747,000	163,444.67	.00	.00	163,444.67	80,659.19	82,785.48	81,722.37
0152	6,034,100	171,609.80	.00	250.00	171,359.80	84,563.65	86,796.15	85,679.92
0153	6,022,000	171,265.68	.00	250.00	171,015.68	84,393.82	86,621.86	85,507.85
0154	6,526,700	185,619.34	.00	.00	185,619.34	91,602.27	94,017.07	92,809.69
0155	6,753,200	192,061.01	.00	.00	192,061.01	94,781.19	97,279.82	96,030.53
0156	6,904,900	196,375.35	.00	250.00	196,125.35	96,785.31	99,340.04	98,062.70
0157	7,268,300	206,710.44	.00	.00	206,710.44	102,010.61	104,699.82	103,355.24
0158	6,117,200	173,973.16	.00	500.00	173,473.16	85,604.94	87,868.22	86,736.61
0159	6,763,700	192,359.61	.00	500.00	191,859.61	94,678.57	97,181.04	95,929.84
0160	6,957,400	197,868.45	.00	500.00	197,368.45	97,397.17	99,971.28	98,684.26
0161	6,761,200	192,288.51	.00	.00	192,288.51	94,893.48	97,395.03	96,144.27
0162	7,825,300	222,551.52	.00	.00	222,551.52	109,828.12	112,723.40	111,275.78
0163	6,639,500	188,827.38	.00	.00	188,827.38	93,185.43	95,641.95	94,413.71
0164	6,855,400	194,967.57	.00	.00	194,967.57	96,215.60	98,751.97	97,483.82
0165	6,795,200	193,255.48	.00	.00	193,255.48	95,370.67	97,884.81	96,627.77
0166	6,324,300	179,863.10	.00	.00	179,863.10	88,761.59	91,101.51	89,931.56
0167	6,347,000	180,508.68	.00	.00	180,508.68	89,080.19	91,428.49	90,254.38
0168	5,836,000	165,975.85	.00	.00	165,975.85	81,908.29	84,067.56	82,987.94
0169	6,777,000	192,737.87	.00	250.00	192,487.87	94,990.24	97,497.63	96,243.96
0170	6,861,700	195,146.74	.00	.00	195,146.74	96,179.00	98,967.74	97,573.41
0171	6,549,000	186,253.57	.00	.00	186,253.57	91,915.24	94,338.33	93,126.82
0172	6,907,700	196,454.99	.00	.00	196,454.99	96,949.62	99,505.37	98,227.52
0173	5,695,400	161,977.17	.00	250.00	161,727.17	79,809.98	81,917.19	80,863.61
0174	6,794,800	193,244.11	.00	.00	193,244.11	95,365.06	97,879.05	96,622.08
0175	6,959,100	197,916.79	.00	.00	197,916.79	97,940.49	99,976.30	98,958.42
0176	6,257,400	177,960.46	.00	250.00	177,710.46	87,697.63	90,012.83	88,855.25
0177	6,395,600	181,890.85	.00	.00	181,890.85	89,762.29	92,128.56	90,945.46
0178	6,488,800	184,541.48	.00	250.00	184,291.48	90,945.33	93,346.15	92,145.76
0179	6,091,000	173,228.04	.00	500.00	172,728.04	85,237.22	87,490.82	86,364.06
0180	6,223,100	176,984.96	.00	250.00	176,734.96	87,216.23	89,518.73	88,367.50
0181	6,239,400	177,448.53	.00	750.00	176,698.53	87,195.01	89,503.52	88,349.30
0182	5,805,800	165,116.95	.00	.00	165,116.95	81,484.44	83,632.51	82,558.50
0183	5,946,300	169,112.77	.00	250.00	168,862.77	83,331.37	85,531.40	84,431.42
0184	6,914,000	196,634.16	.00	.00	196,634.16	97,038.03	99,596.13	98,317.10
0185	6,074,900	172,770.14	.00	.00	172,770.14	85,136.26	87,633.88	86,385.09
0186	6,123,800	174,160.86	.00	250.00	173,910.86	85,822.56	88,088.30	86,955.46
0187	5,922,200	168,427.39	.00	250.00	168,177.39	82,993.11	85,184.28	84,088.72
0188	6,630,800	188,579.94	.00	.00	188,579.94	93,063.34	95,516.60	94,290.00
0189	6,552,800	186,361.63	.00	250.00	186,111.63	91,843.59	94,268.04	93,055.83
0190	5,520,800	157,011.56	.00	.00	157,011.56	77,484.45	79,527.11	78,505.80
0191	1,268,700	36,081.84	.00	.00	36,081.84	17,806.22	18,275.62	18,040.93
**DIST TOTAL	1,268,707,800	36,082,049.60	.00	32,500.00	36,049,549.60	17,789,869.51	18,259,680.09	18,024,780.08

TAXING DISTRICT NO. 05 FANWOOD BORO

COUNTY NO. 20 UNION

PAGE NO	NET TAXABLE VALUE	TOTAL TAXES (GENERAL)	TOTAL TAXES (SPECIAL)	DEDUCTION AMOUNT	NET AMOUNT OF TAXES	2023 TAXES (1ST HALF)	2023 TAXES (2ND HALF)	2024 TAXES (1ST HALF)
0001	425,626	12,104.80	.00	.00	12,104.80	6,420.31	5,684.49	6,052.40
**DIST TOTAL	425,626	12,104.80	.00	.00	12,104.80	6,420.31	5,684.49	6,052.40

TAXING DISTRICT NO. 05 FANWOOD BORO

COUNTY NO. 20 UNION

NAME OF OWNER ADDITIONAL OWNERS	PAGE NO.	BLOCK NO.	LOT NO.	LOT QUALIF.	ACCOUNT NO.	DEED BOOK	DEED PAGE	CLASS	PROPERTY LOCATION
AADLAND, CHRISTINE	0063	42	23		00084600	03508	00781	2	253 WESTFIELD RD
ABBAS, MUDHER A	0137	87	1		00186700	06251	00635	2	73 MC DERMOTT PL
ABBOTT, PAUL A & GLENDA H	0158	100	28		00216300			2	89 CORIELL AVE
ABERCROMBIA, SHANE A & ROBERT, JAMES	0027	25	1		00036000	06362	02541	2	219 TERRILL RD
ABRAMS, ERIC M	0165	104	13		00226300	05818	00975	2	144 BELVIDERE AVE
ABREU, SERGIA	0101	66	31		00136300	05839	00385	2	57 LOCUST AVE
ACOSTA, EVELYN	0069	45	3		00092300	05852	00016	2	13 LOIS PLACE
ACOSTA, RICHARD JR & FELDMAN, ERICA	0120	77	25		00163000	06005	00941	2	478 LA GRANDE AVE
ADAMCZYK, WALTER & SHERRY	0116	74	17		00157300	04697	00135	2	130 S GLENWOOD RD
ADAMS, KEVIN D	0172	108	14		00235600	05458	00820	2	251 KING ST
ADAMS, ROBERT L - ZHANG, JIALING	0118	75	26		00160200	04977	00047	2	2 SHASTA PASS
ADVANCE MANAGEMENT OF USA, INC	0096	65	1		00129900	05188	00206	4A	264 SOUTH AVE
AGBOOLA, AFIZ & KHAIRAT	0123	78	18.02			06230	00079	2	461 TERRILL ROAD
AGNELLO, PETER & COURTNEY	0158	100	29		00216400	04471	00001	2	77 KEMPSHALL TERR
AGOSTA-MODICA, SERINA; AGOSTA, S & C	0071	47	5		00095400	06415	02091	2	178 TILLOTSON RD
AGRAWAL, SUSHIL & VANDANA	0165	104	11		00226100	04832	00210	2	130 BELVIDERE AVE
AGUILES, BRANDON & NATALIE	0146	94	3		00199700	06431	02467	2	122 BEECH AVE
AGUILUCHO, MARIA JOSEFINA	0187	116	62		00256900	05997	00771	2	71 TRENTON AVE
AGUILUCHO, MARIA T	0105	69	4		00142400	06138	00877	2	371 SOUTH AVE
AGWU, CHRISTOPHER	0187	116	58.01		00256500	04989	00222	2	66 DANIEL PL
AHLE, WILLIAM D & DIANE E	0150	96	9		00205600	04007	00185	2	41 KEMPSHALL TERR
AHMAD, SYED BASHIR & ZAIBUNNISA	0073	47	39		00098800			2	87 N GLENWOOD RD
AHMED, SYED & KHAIRUNISSA	0118	75	23		00159900			2	8 SHASTA PASS
AKAUOLA, JASMINE & NA'ATI	0149	95	18		00204200	06486	00465	2	38 CRAY TERRACE
AKBAR, NGOZI	0170	107	15		00233500	06398	00255	2	54 CARSAM ST
AKHMETSHIN, DANIYAR; TURLYBEKOVA, L	0091	58	6		00122800	06439	00055	2	54 FOURTH ST
AKKAPEDDI, ABHISHEK & NAGARAJ, NARA	0133	84	21		00181900	06270	00682	2	165 HERBERT AVE
ALAGIA, ANTHONY & ROSEMARIE	0038	27	53		00050000	06302	00665	2	8 BYRON LANE
ALBANO, THOMAS S & JEANNE HILL	0138	88	19		00188700	06445	00411	2	226 MARIAN AVE
ALBER, RICHARD D & STEPHANIE R	0053	39	3		00071000	05515	00288	2	25 LINDA PLACE
ALBIZATI, W N & BODNIOWYCZ, A	0166	105	6		00227700	03551	00655	2	200 SECOND ST
ALBRECHT, BODO & CORNELIA R	0080	50	18		00107600	06378	00066	2	15 OAK COURT
ALCHALABI, RIFAT M	0155	99	18		00212800	04285	00049	2	93 CHETWOOD TERR
ALFANO, MARY ANNE	0144	92	15		00197100	05940	00326	2	111 BEECH AVE
ALFONSO, ASHLEY & JUAN S	0002	3	5		00001400	06356	02179	2	4 CECILIA PL
ALI, YUSSUF S & ABDULLAHI, EBADO H	0152	97	12		00208300	03816	00154	2	35 GERE PL
ALICEA, ANTONIO & KIRSTEN	0017	18	12		00021900	05658	00436	2	598 BIRCH ST
ALIPRANTIS, CHRISTOPHER & SARAH	0152	97	17		00208800	06334	00201	2	25 GERE PLACE
ALIYEV, BAKHIT	0047	33	2		00062000	06395	02552	2	45 N MARTINE AVE
ALLEN, CRAIG D & CARLA M	0134	85	9		00183500	05624	00527	2	170 HERBERT AVE
ALLEN, JOHN ANDREW & JENNIFER D	0037	27	43		00048700	06337	00368	2	140 FARLEY AVE
ALLEN, STEVEN L & GINA M	0188	116	78		00258700	05517	00784	2	12 SAVILLE ROW
ALLEN, ANN	0159	101	9		00217600	05857	00958	2	164 HELEN ST
ALPERT, ALEXANDRA	0184	116	12		00252300	06119	00830	2	24 SHADY LANE
ALSOUQI, NUHA & MOHAMMED, H	0176	111	17		00242400	05955	00202	2	3 SHADY LANE
ALTI REALTY LLC	0143	92	4		00196000	06443	00530	2	28 LAUREL PL
ALVAREZ, ANTHONY & EVELYN	0171	108	12		00235400	06398	00694	2	226 S MARTINE AVE
ALVAREZ, EDGAR	0145	93	5		00198100	06351	00956	2	52 LOCUST AVE
ALVAREZ, KARYN & GUSTAVO A	0181	114	15		00248500	05903	00663	2	47 POPLAR PL
AMATO, MARK & SENCAR, TULAY	0048	33	13		00063000	06470	00505	2	2 RUSSELL RD
AMEMIYA, ATSUSHI & PAMELA	0171	108	3		00234500	06081	00956	2	180 S MARTINE AVE
ANA PETROVIC AJTIC	0005	8	8		00005400	06430	02740	2	165 RUSSELL RD
ANACZKOWSKI, EUGENIUSZ J & IGNATIUS	0120	77	28.02		00163700	06488	00515	2	89 SHADY LANE
ANAND, PRINCE J & SHETTY, PRIYA K	0113	72	18		00153200	06119	02032	2	52 GLENWOOD RD
ANDERSEN, PATRICIA A	0150	96	4		00205100	03428	00611	2	9 KEMPSHALL TERR
ANDERSON, MICHAEL C & DONDERO, MARA	0174	109	19.02		00238500	06215	00699	2	224 BELVIDERE AVE
ANDERSON, ROBERT F	0154	98	10		00210800	05809	00321	2	57 KING ST
ANGLIN, JAMES F & LORRI M	0185	116	39		00254900	05193	00120	2	2074 PRINCETON AVE
ANILO, RALPH JR & BARBARA ANN	0034	27	1		00044100			2	78 MIDWAY AVE
ANJARIA, ASHUTOSH P & VAISHALI A	0072	47	22		00097100	05555	00175	2	53 GLENWOOD RD
ANKE, ALFRED & HILDE	0057	40	7		00076200			2	26 ESTELLE LANE
ANNESE, JAMES N & CARLA J	0151	96	23		00207000	3214	930	2	18 CHETWOOD TERR
ANNUCCI, ANTHONY JR; VAZQUEZ, J	0164	104	1.02		00225000	05984	00258	2	185 CORIELL AVE
ANTOINE, FAYDENE D	0190	119	5		00261900	05755	00865	1	15 WASHINGTON AVE
ANTONELLIS, GERARD & LAUREN	0035	27	7		00044900	06061	00518	2	122 MIDWAY AVE
ANTONUCCI, CYNTHIA & STAMOS, G	0077	49	10		00104200	06127	00234	2	15 NORTH AVE
ANWANDER, ARTHUR E	0030	26	47		00041500	06299	02205	2	16 MARY LANE
APGAR, WILLIAM E & BARBARA R	0147	94	27		00202100			2	427 LA GRANDE AVE

TAXING DISTRICT NO. 05 FANWOOD BORO

COUNTY NO. 20 UNION

NAME OF OWNER ADDITIONAL OWNERS	PAGE NO.	BLOCK NO.	LOT NO.	LOT QUALIF.	ACCOUNT NO.	DEED BOOK	DEED PAGE	CLASS	PROPERTY LOCATION
APOSTOL, ADRIAN & MARICON	0031	26	54		00042200	06447	00144	2	209 TERRILL RD
APPLEBAUM, MICHAEL A & ZHAO, LUCY R	0135	85	18		00184400	06120	00612	2	175 BURNS WAY
ARANEO, FABIO & LINDA M P	0110	71	13		00149300	03907	00262	2	38 GLENWOOD ROAD
ARBASSETTI, KAREN & FERRI, ANGELO	0166	105	9		00228000	06133	00155	2	212 SECOND ST
ARC OF UNION COUNTY	0005	8	12		00005800	04105	00112	15F	56 MADISON AVE
ARC OF UNION COUNTY	0075	48	3		00100800	04105	00103	15F	11 PATERSON RD
ARKAD COMMERCIAL HOLDINGS IV LLC	0096	64	22		00129800	06403	02081	4A	35 SECOND ST
ARKAD RES DEV VI LLC	0170	107	13		00233300	06458	00118	2	231 KING ST
ARMUS, JEFFREY M & JUDITH M	0072	47	26		00097500	04811	00020	2	61 GLENWOOD RD
ARNOLD, KARREIM & KEMP, TIFFANY	0123	78	19		00167700	06441	00570	2	469 TERRILL RD
ARNOW-PERFILIO, EVAN & KIRSTEN	0080	50	25		00108300	06392	02802	2	10 OAK COURT
AROCHA, RICARDO & BEATRIX	0156	100	3		00213600	03998	00194	2	88 CHETWOOD TERR
ARORA, ARUN & LINDSAY POWER	0036	27	19		00046100	06404	02601	2	115 HUNTER AVE
ARORA, EKANSH & RAJWINDER	0111	71	24		00150400	06480	02698	2	22 RAINIER RD
ARUMUGAM, VIJAYAN	0033	26.01	7		006335	00912	2	2	11 COTTAGE WAY
ASCIUTTO, ROBERT J & KARA L	0107	70	15.01		00144700	05919	00720	2	50 TILLOTSON ROAD
ASCOLESE, JOSEPH & GERALDINE	0045	31	2		00059900			2	69 RUSSELL RD
ASCULAI, MICAH & SUNDAY	0138	89	4		00189200	06313	00219	2	229 BURNS WAY
ASHE, KENNETH M & ERIN	0034	27	5		00044500	05851	00510	2	108 MIDWAY AVE
ASSOCIATION FOR RETARDED CITIZENS	0081	51	9		00109800			15F	60 NORTH AVE
ATKINS, THOMAS E & BONNIE F	0139	89	14		00190200			2	210 HERBERT AVE
ATKINSON, NATHAN & KARA	0132	83	11		00179800	06326	00628	2	51 HELEN ST
ATKINSON, WAYNE & BARBARA ANN	0142	91	29		00195000			15F	285 LA GRANDE AVE
ATTARD, CHRISTIAN & JO-ANN	0028	26	8.01		00037700	06436	00518	2	197 FARLEY AVE
AUG, MICHAEL; PINCUS, JULIE	0015	15	15		00019200	05846	00856	2	164 N MARTINE AVE
AURICCHIO, NEAL EDWARD JR & MARIA D	0124	78	36		00169400	06005	00982	15F	29 CRAY TERRACE
AURNHAMMER, DONALD & VAN DER MEIREN	0081	51	4		00109200	06400	00600	2	24 NORTH AVE
AUYEUNG, RICKY & BONNIE H/W	0175	110	12		00240000	05750	00769	2	201 BELVIDERE AVE
AVALISHVILI, MAURICE & ADRIANA	0190	118	11		00261400	06203	00679	2	239 SOUTH MARTINE AVE
AVILA, LUIS & DOLORES	0118	76	2		00160400	05268	00235	2	7 WESTFIELD RD
AVILA, JOSE A & LEE, MING MIN	0127	81	9		00173100	05805	00584	2	87 CRAY TERRACE
AWATTEY, DERICK & RUBY	0104	68	26		00141100	06441	00287	2	468 NORTH AVE
AXELROD, MATTHEW G & TAL Y	0161	102	16		00220400	05844	00067	2	149 HELEN ST
AYERS, KEVIN J & KATHLEEN H	0128	81	29		00175100	04865	00021	2	141 VINTON CIRCLE
BABBITT, GRANT & BARBARA	0138	89	2		00189000	05509	00909	2	120 S MARTINE AVE
BABBITT, GRANT L	0140	90	13		00192100	06500	00238	2	11 MAC LENNAN PL
BABU, J CLEMENT D & KAMALAM, G G S R	0031	26	60.02			06225	00129	2	2 PAUL PLACE
BAGCHI, SORBO & MAITREYEE	0189	116	86		00259500	06153	00094	2	9 SAVILLE ROW
BAGLIEN, JEROME S & ANDREA R	0020	20	19		00026900	06201	00493	2	85 WOODLAND AVE
BAGWE, PRASAD SHRIDHAR & DEBAPRIYA	0033	26.01	4			06370	02728	2	5 COTTAGE WAY
BAIER, CHARLES	0018	19	9		00023700	05762	00385	2	50 MONTROSE AVE
BAILEY, TROY & MELENDEZ, LAURA	0077	49	2		00103200	06125	00113	2	45 ELM AVE
BAKER, MAY DOLORES	0109	70	33		00147900	04248	00286	2	411 NORTH AVE
BALAGOT, LEONARD & MELISSA	0074	47	54		00100300	05418	00980	2	218 TILLOTSON RD
BALEVRE, DONALD & EPSTEIN, YANA	0180	113	20		00246700	05867	00982	2	37 BEECH AVE
BALIKO, DONALD J & DAWN S	0131	83	3		00179000	05525	00084	2	17 HELEN ST
BALKONIS, EMILY & CAMERON, BRENDAN	0042	28	35		00055300	06498	02249	2	90 HUNTER AVE
BALLESTERO, HEATHER & STRUGATCH, A	0038	27	46		00049000	06015	00552	2	150 FARLEY AVE
BANKS, JEFFREY S & GINA E	0167	105	18		00228900	05379	00022	2	17 ROBIN RD
BANSAL, ALKA	0153	98	2.03		00209900	05064	00204	2	24 GERE PL
BANSAL, SAGAR & ANSHU T	0119	77	15		00162000	06376	00534	2	440 LA GRANDE AVE
BAPTISTA, MARCO & BAPTISTA, T	0189	116	89		00259800	05861	00391	2	3 SAVILLE ROW
BARBA, MICHAEL & CAROL	0182	115	10		00250300			2	8 WINFIELD PLACE
BARBER, RICHARD & SLIM, SUSAN	0040	28	8		00052500	06113	00674	2	159 WILLOUGHBY RD
BARBERA, PETER & CHRISTINE M	0060	41	9		00080000	06103	00837	2	194 PLEASANT AVE
BARBOUR, MICHAEL; FITZPATRICK, CAITLYN	0156	100	2		00213500	06366	00006	2	84 CHETWOOD TERR
BARCELLONA, CHARLES L & GERALDINE A	0163	103	12		00223400			2	141 BELVIDERE AVE
BARCELLONA, MICHAEL J	0136	86	9		00186000	06360	02441	2	197 MARIAN AVE
BARCIA, VINCENT J & MICHELE M	0110	71	15		00149500	04135	00119	2	4 RAINIER RD
BARDOLIA, PIYUSH & JIGNA	0139	89	12		00190000	05386	00943	2	127 SECOND ST
BAREFORD, JON & CAITLIN	0150	96	17		00206400	06307	00473	2	42 CHETWOOD TERR
BARKER, ZACHARY & BLAKE, RYAN	0082	51	20		00110900	06476	00387	2	128 NORTH AVE
BARLOW, PAUL A	0043	29	2		00055900	03418	00564	2	192 MIDWAY AVE
BARNETT, WILLIAM P III	0157	100	23		00215700	05525	00535	2	82 KEMPSHALL TERR
BARON, MARVIN & TRUDY	0115	74	7		00156300			2	100 N GLENWOOD RD
BARRABEE, ELLEN B & SALITURO, GINO M	0160	102	8		00219600	03544	00817	2	6 ROBIN RD
BARRETTA, GUY & MICHELLE	0092	60	10		00125400	05794	00319	2	36A SECOND ST
BARROS, ULISES JOSE & XENIA COLBERG	0070	46	7		00094200	04969	00243	2	4 LOIS PLACE



TAXING DISTRICT NO. 05 FANWOOD BORO

COUNTY NO. 20 UNION

NAME OF OWNER ADDITIONAL OWNERS	PAGE NO.	BLOCK NO.	LOT NO.	LOT QUALIF.	ACCOUNT NO.	DEED BOOK	DEED PAGE	CLASS	PROPERTY LOCATION
BARTOSZEK, SUSAN	0168	106	11		00230900	06111	00132	2	229 SECOND ST
BARUCH, CLAUDE S & MARIA B	0039	27	62		00051300	04882	00289	2	174 FARLEY AVE
BASUINO, JOHN JR & KARA KENNEDY	0188	116	74.01			05247	00215	2	9 TRENTON AVE
BATES, JOHN A & SHARI R	0188	116	82		00259100	05206	00156	2	17 SAVILLE ROW
BATHAN, JOHN & CARLY	0108	70	28		00147300	06362	00020	2	385 NORTH AVE
BATTISTA, SERGIO	0119	77	10		00161400	06383	02709	2	58 POPLAR PLACE
BATISTA, VALENTINO; VILA, STEPHANIE	0146	94	9		00200300	06364	02248	2	154 BEECH AVE
BATTLE-THOMAS, KATHLEEN G	0186	116	57.01		00256300	06373	02240	2	65 DANIEL PL
BATTS, CHARLES M, JR & MARGARET M	0033	26	70		00043800	04398	00335	2	22 TOWER PLACE
BAUM, JENNIFER LYNN	0189	117	6		00260300	06492	00130	2	74 SHADY LANE
BAUMAN, LAWRENCE & ROSE	0024	23	16		00031900			2	333 WESTFIELD ROAD
BAUMANN, CHARLES P II	0075	48	1		00100600	06170	00896	2	3 PATERSON RD
BAVOSA FAMILY TRUST	0017	18	19		00022600	06048	00184	2	31 MONTROSE AVE
BAXTER, PATRICIA	0120	77	26		00163100	06009	00844	2	480 LA GRANDE AVE
BAYLOR, RICHARD & CHRISTINE	0061	41	28		00081900	05536	00239	2	17 DEBORAH WAY
BAYOTAS, PAOLO & WENDY	0007	9	18		00008200	05772	00117	2	596 PARK AVE
BEACH, EVAN S & CUI, ZHENG	0064	43	14		00086400	06122	00304	2	72 OAKWOOD COURT
BEATY, AAREN L	0033	26.01	1			06268	00712	2	257 TERRILL RD
BEAUVAIS, SILON & MARIE	0190	119	4		00261800	05442	00902	2	12 JEFFERSON AVE
BEBOUT-BERTRAND LIVING TRUST	0082	51	18		00110700	06025	00792	2	116 NORTH AVE
BECK, MICHAEL E & KIMBERLY V	0076	48	23		00102800	05961	00892	2	95 FARLEY AVE
BECKER, DAVID M & JENNIFER E	0114	73	15		00155300	06427	02007	2	16 TIMBERLINE DR
BECKUS, JOAN TRUSTEE	0141	91	12		00193300	05591	00194	2	35 LAUREL PL
BECKUS, PETER G, JR - BECKUS, KRISTIN	0068	44	31		00090900	04237	00066	2	12 BIRCHWOOD TER
BEGGARI, HOUSNI & BELMOKADEM, B	0171	108	13		00235500	06292	00418	2	232 S MARTINE AVE
BEIRNE, JAMES C & MARINA	0114	73	16		00155400	04445	00226	2	18 TIMBERLINE DRIVE
BEJARANO, BORIS A & RACHEL E	0127	81	13		00173500	05662	00663	2	65 CRAY TERRACE
BEKAREVA, INGA	0109	70	30.01		00147600	06394	00037	2	456 MIDWAY AVENUE
BELL, DAVID G & KATHRYN M	0039	27	65		00051600	03858	00017	2	188 FARLEY AVE
BENDER, ROBERT & JEANNE	0113	73	5		00154300			2	31 RAINIER RD
BENDER, STACEY & AUSTIN	0017	19	2		00022900	05444	00425	2	224 FOREST ROAD
BENEDICT, JASON & BENEDICT, JENNIFER	0102	68	1		00138300	05761	00854	2	288 NORTH AVE
BENEDICT, R & M BENEDICT, J	0068	44	41		00091900	06025	00126	2	217 WESTFIELD RD
BENEVENTO, ALFONSO & TERESA	0021	21	8		00028200			2	19 ESTELLE LANE
BENNETT, JOSEPH JOHN	0071	47	6		00095500	06274	00597	2	172 TILLOTSON RD
BENNETT, JULIE K	0094	60	23	C005		06473	02531	2	181 LA GRANDE AVE UNIT 5
BENNETT, RYAN & MEGAN L	0024	23	15		00031800	06287	00183	2	327 WESTFIELD RD
BERGER, DONN & CAROL	0061	41	20		00081100	05007	00101	2	75 ARLENE COURT
BERKA, STEVEN H & ELLEN D	0173	109	8		00237400			2	221 CORIELL AVENUE
BERKOWITZ, GABRIEL B & SYDNEY W	0148	95	8		00203200	06161	00942	2	33 CHETWOOD TERRACE
BERMAN, RONALD & DARYL	0075	48	9		00101400	06179	00738	2	19 PATERSON RD
BERNARD, R J & MICHAELLE HILLAARIE	0173	109	12		00237800	05505	00057	2	203 CORIELL AVE
BERNICH, MARIE A	0111	71	27		00150700	05151	00005	2	28 RAINIER RD
BERRY, JAMAL & GINA	0031	26	56		00042400	05502	00852	2	214 TERRILL RD
BERRY, RICHARD & JEAN	0069	45	7		00092700			2	16 WALDON RD
BERTHA, MARIE	0100	66	19		00135000	03635	00235	2	35 OLD SOUTH AVE
BERTHOLD, PETER J & WILSON, N M	0022	21	14		00028700	06004	00782	2	54 ST JOHN PLACE
BERWICK, LORRIE	0146	94	2		00199600	06298	00048	2	116 BEECH AVE
BHATIA, SANJIV & KELLY	0056	39	40.01		00074850	06354	00553	2	96 WOODLAND AVENUE
BHATTACHARJEE, SUJOY & ALISHA	0123	78	18		00167600	06417	00295	2	455 TERRILL RD
BIFANI, PAUL & ELLEN	0121	77	32		00164200	04564	00010	2	77 SHADY LANE
BILLINGTON, ANDREW J & DEBORAH M	0053	38	8		00070200	05163	00107	2	117 TILLOTSON RD
BIRNBAUM, DANIEL & KRISTIN	0129	81	39			06315	00773	2	4 HELEN ST
BISGAY, STEVEN & JENNIFER R	0108	70	21.06		00146200	04608	00179	2	14 NICHOLS CT
BIZZARRO, JONATHAN & DEMERS, JOCELYN	0021	21	7		00028100	05645	00788	2	25 ESTELLE LANE
BLADES, RODNEY	0116	74	18		00157400	06181	00777	2	132 S GLENWOOD RD
BLAIR, BRYAN J & PATRICIA L	0178	112	17		00244200	06005	00223	2	13 POPLAR PL
BLAUTH, CHARLES W & ANNE M	0148	95	7		00203100	3130	242	2	25 CHETWOOD TERRACE
BLOCHLINGER, KELLY & BREIGHNER, J E	0163	103	9		00223100	06422	02899	2	159 BELVIDERE AVE
BLOCK, ERIC	0057	39	46		00075400	06106	00566	2	2 GRAYBAR TERRACE
BLOCK, ROSS & LEVINSON, MILDRED	0085	53	8		00114500	03521	00710	2	116 PATERSON RD
BLOETJES, KYLE & COLUCCI, CHRISTINA	0022	22	3		00029000	06373	02672	2	64 PORTLAND AVE
BLOODGOOD, VICTOR TRACY & LESLIE	0161	102	19		00220700	05383	00444	2	163 HELEN ST
BLUMBERG, RACHEL & WAXMAN, MICHAEL	0045	30	7		00058700	06419	02694	2	77 WILLOUGHBY RD
BLUNDO, GERALD J & PATRICIA	0143	92	1		00195700	04807	00175	2	10 LAUREL PL
BOARD OF EDUCATION	0186	116	42		00255200			15C	ROOSEVELT AVE
BOBBINS, LUKE	0132	84	6		00180400	06447	02808	2	156 MARIAN AVE
BOBER, GABRIEL & MARY	0056	39	41		00074900			2	104 WOODLAND AVE

TAXING DISTRICT NO. 05 FANWOOD BORO

COUNTY NO. 20 UNION

NAME OF OWNER ADDITIONAL OWNERS	PAGE NO.	BLOCK NO.	LOT NO.	LOT QUALIF.	ACCOUNT NO.	DEED BOOK PAGE	CLASS	PROPERTY LOCATION
BOBER, MICHAEL & BUETTNER, E	0132	84	1		00179900	05855 00680	2	59 HELEN STREET
BOBROW, YSSA	0181	114	12		00248200	05912 00584	2	55 POPLAR PL
BOCRA, DALE M & TICE, KATHERINE N	0013	14	14		00017200	06373 00182	2	15 PLEASANT AVE
BOEN, KHELLY T & WINNIE S	0156	100	11		00214400	3180 344	2	93 KEMPSHALL TERR
BOGDA, CHRISTOPHER & MITRISIN, R	0149	95	19		00204300	06501 02118	2	26 CRAY TERRACE
BOGDANOVSKI, ATANAS & NADA	0177	112	3		00242800	05366 00902	2	12 MAC LENNAN PL
BOGUSZEWSKI, ALBERT & HELEN	0179	113	6		00245300		2	342 LA GRANDE AVE
BOLAND, JEFFREY & LILIANA	0032	26	68		00043600	06236 00509	2	18 TOWER PLACE
BONACOCOLTO, MICHAEL V & PAMELA A	0138	89	5		00189300	05532 00025	2	225 BURNS WAY
BONACUM, BRIAN T & MARY ANN C	0119	77	19		00162400	03594 00532	2	466 LA GRANDE AVE
BONAVITACOLA, ANGELO & STACEY J	0058	40	19		00077400	05978 00263	2	61 OAKWOOD COURT
BOREK, DAVID J & HANNA E	0027	24	34		00035900	06381 02088	2	6 HENDRICKS ST
BORENER, BENJAMIN & RADMAN, JOANNA	0039	27	53.03		00050300	06481 02436	2	14 BYRON LANE
BORG, DEBRA	0179	113	16		00246300	05425 00018	2	59 BEECH AVE
BORIS, KEVIN & JESSICA	0080	50	16		00107400	05676 00770	2	11 OAK COURT
BORLENGHI, ERIN S	0183	115	17		00251000	06067 00260	2	7 CLEMENT PLACE
BORO OF FANWOOD	0010	12	3.01		00012300		15C	MIDWAY AVENUE
BOROFF, DEMAINE A & AMY	0141	91	14		00193500	05657 00711	2	27 LAUREL PL
BOROUGH OF FANWOOD	0014	15	8		00018500		15C	200 FOREST RD
BOROUGH OF FANWOOD	0032	26	65		00043300		15C	TOWER PLACE
BOROUGH OF FANWOOD	0048	33	22		00063900		15C	130 WATSON ROAD
BOROUGH OF FANWOOD	0051	36	1		00067800		15C	5 FOREST ROAD
BOROUGH OF FANWOOD	0063	42	19		00084200		15C	BIRCHWOOD TERRACE
BOROUGH OF FANWOOD	0065	43	19		00086900		15C	BIRCHWOOD TERR & WOODLAND
BOROUGH OF FANWOOD	0068	44	34		00091200		15C	BIRCHWOOD TERRACE
BOROUGH OF FANWOOD	0068	44	39		00091700		15C	BIRCHWOOD TERRACE
BOROUGH OF FANWOOD	0080	50	22		00108000		15C	OAK COURT
BOROUGH OF FANWOOD	0095	61	4		00127400		15C	SOUTH AVE
BOROUGH OF FANWOOD	0095	63	1		00127500		15C	NORTH AVE
BOROUGH OF FANWOOD	0102	67	4		00138200		15C	NORTH AVE
BOROUGH OF FANWOOD	0102	68	1.01		00138400		15C	NORTH AVE
BOROUGH OF FANWOOD	0105	68	31		00141600		15C	536 NORTH AVE
BOROUGH OF FANWOOD	0121	77	40		00165000		15C	SHADY LANE
BOROUGH OF FANWOOD	0123	78	23		00168100		15C	487 TERRILL ROAD
BOROUGH OF FANWOOD	0124	78	25		00168300		15C	499 TERRILL ROAD
BOROUGH OF FANWOOD	0128	81	23		00174500		15C	VINTON CIRCLE
BOROUGH OF FANWOOD	0131	83	7		00179400		15C	80 SECOND ST
BOROUGH OF FANWOOD	0147	94	16		00201000		15C	474 SOUTH AVENUE
BOROUGH OF FANWOOD	0185	116	31		00254200		15C	SHADY LANE
BOROWSKI, THOMAS J & KIMBERLY E	0130	82	8		00177800	04162 00260	2	188 VINTON CIRCLE
BORQUIST, MATTHEW & CAITLIN	0025	24	13		00033700	06442 02496	2	187 PLEASANT AVE
BORRERO, RICHARD & MARIBEL	0191	121	2		00262500	04787 00188	1	60 TRENTON AVENUE
BORUCKI, MARGARET A	0176	111	8		00241600	06358 00520	2	6 CLEMENT PL
BORYSIK, LESZEK & MARIOLA	0108	70	21.05		00146100	06090 00811	2	13 NICHOLS CT
BOSSERT, INGEBORG	0052	37	5		00068600	04159 00129	2	104 FOREST RD
BOTNEY, MARGARET	0149	95	13		00203700	05905 00803	2	57 CHETWOOD TERR
BOUTROS, PETER & MARIA	0142	91	28		00194900	06333 02516	2	289 LA GRANDE AVENUE
BOUVEROT, TODD A - RADETICH, MILA	0025	24	8		00033100	05484 00072	2	161 PLEASANT AVE
BOYCE, VINCE & LAUREN	0144	92	17		00197300	05829 00839	2	103 BEECH AVE
BOYLE, JERALD & HIRSCH-BOYLE, DEBRA	0043	29	5		00056200	06127 00943	2	127 RUSSELL RD
BOYLE, MICHAEL J & JACQUELINE	0009	10	27.02			06034 00961	2	235 MIDWAY AVE
BRADLEY, MATTHEW & COLLETTI, KRISTEN	0068	44	37		00091500	06457 02805	2	22 BIRCHWOOD TER
BRADY, DAVID M & DONNA F	0004	6	2		00003700	05652 00969	2	21 MADISON AVE
BRAHIMAJ, SKERDI	0190	118	10		00261300		1	22 WASHINGTON AVE
BRAKER, SHERONDA S	0152	97	9		00208000	06336 00429	2	48 KEMPSHALL TERR
BRANDS, MICHAEL & JOYCE	0180	114	5		00247500	06128 00505	2	62 BEECH AVE
BRANDT, RICHARD A & ADAMS, MARY H	0156	99	22		00213200	3194 223	2	73 CHETWOOD TERR
BRAUER, JACQUELYN HILL & HILL, JOHN	0154	99	2		00211200	3204 953	2	72 CRAY TERRACE
BRAUNSTEIN, NEIL & ILLICE	0190	118	6		00261000	05367 00159	2	8 WASHINGTON AVE
BRAVO, GABRIELE SR & CORNELIA	0103	68	8		00139200	03888 00161	2	350 NORTH AVENUE
BRAVO, GINO & MICHELLE	0103	68	9		00139300	06399 02721	2	360 NORTH AVE
BREIT, ANDREW & ELYSE	0156	100	1		00213400	04125 00188	2	72 CHETWOOD TERR
BRELINSKY, JASON E	0085	53	18		00115500	06494 00404	2	17 WATSON RD
BRELINSKY, KERRY	0083	52	2		00111900	06440 00164	2	22 WATSON RD
BRENNAN, JAMES P & FRANCES	0139	89	11		00189900	3240 71	2	137 SECOND STREET
BRENNAN, MARGARET M	0115	74	12		00156800	05490 00450	2	120 SOUTH GLENWOOD ROAD
BRENNAN, MICHAEL & MARYANN	0067	44	26		00090400	06261 00016	2	124 WOODLAND AVE
BRENNAN, ROBERT M & BARBARA	0048	33	20		00063700		2	124 WATSON RD

TAXING DISTRICT NO. 05 FANWOOD BORO

COUNTY NO. 20 UNION

NAME OF OWNER ADDITIONAL OWNERS	PAGE NO.	BLOCK NO.	LOT NO.	LOT QUALIF.	ACCOUNT NO.	DEED BOOK	PAGE	CLASS	PROPERTY LOCATION
BRENNAN, SERENA & ROBERT	0054	39	10		00071800	06392	00528	2	25 GLENWOOD RD
BRIANTE, MICHAEL & DIANE	0106	70	7		00143600	04309	00077	2	10 RIDGE WAY
BRIEL, JEFFREY & LISA	0026	24	29		00035400	05276	00189	2	74 MONTROSE AVE
BRINK, MARK W & CAROLYN A	0127	81	2		00172400	05606	00227	2	54 HELEN STREET
BRITT, JOSEPH F JR	0071	47	8		00095700	03484	00216	2	160 TILLOTSON RD
BROMLEY, ALEXANDER BRADFORD	0081	51	12		00110000	06231	00306	2	74 NORTH AVE
BROMM, DONALD JR & KAREN	0126	80	5		00171700	04833	00050	2	44 FIFTH ST
BROWN, HOWARD & VERA	0026	24	30		00035500			2	70 MONTROSE AVE
BROWN, LYNN M	0168	106	5		00230200	05896	00613	2	203 SECOND ST
BROWN, MICHAEL W & JEAN	0160	102	7		00219500	04707	00334	2	8 ROBIN RD
BROWN, PETER H & PATRICIA J	0017	18	17		00022400	04493	00084	2	39 MONTROSE AVE
BROWN, REGINA E	0190	118	9		00261200	03615	00562	2	18 WASHINGTON AVE
BROWN, STEPHEN W & DIANE M	0049	34	7		00064600	03953	00318	2	115 FOREST RD
BROWNLEE, SEAN DAVID & CHRISTINA J	0172	108	17		00235900	06465	02336	2	55 CARSAW ST
BRYAN, DAVID	0040	28	10		00052700	04073	00090	2	147 WILLOUGHBY RD
BRYANT, MATTHEW & WARD, CAROLYN	0054	39	14		00072200	06412	00091	2	17 GLENWOOD RD
BUBNIS, MARK J & FUSCO, GIA M	0060	41	10		00080100	06338	00728	2	11 ARLENE COURT
BUCHANAN, RICHARD D & DAWN D	0001	3	4		00001300	06009	00311	2	225 FARLEY AVE
BUCHNEY, MICHAEL & AMY	0081	51	10		00109900	06310	02113	2	66 NORTH AVE
BUCKLEY, JAMES F & JULIE B	0076	48	17		00102200	03488	00636	2	55 PATERSON RD
BUCKLEY, JAMES J & KATHLEEN	0178	113	3		00245000	06426	02885	2	322 LA GRANDE AVE
BUCKRIDEE, WINSTON D & PATRICIA	0108	70	21.09		00146500	05573	00475	2	8 NICHOLS CT
BUCKSKO, BART & LISA D	0178	112	19		00244400	04601	00084	2	7 POPLAR PL
BUDD, KRISTYNA	0078	49	23		00105700	03868	00063	2	18 PATERSON RD
BUDIANSKY, ROBERT A & LOUISE A	0139	89	13		00190100	03898	00333	2	123 SECOND ST
BUETTNER, BERNIE H & BARBARA H	0086	54	4		00116500			2	76 WATSON RD
BUGMANN, CHRISTIAN T & WEISS, ERIKA	0044	30	5		00058500	06255	00696	2	91 WILLOUGHBY RD
BUI, HUY N & HANG T	0091	58	7		00122900	04973	00313	2	49 FIFTH STREET
BUJNOWSKI, THOMAS & DIANE	0106	70	10		00143900			2	4 RIDGE WAY
BULDO, ANTHONY J & PAMELA R	0146	94	11		00200500	04603	00142	2	460 SOUTH AVE
BUONO-BRODY, JOSEPH & SKOLNICK, A L	0071	47	3		00095200	06425	02149	2	188 TILLOTSON RD
BUONOMO, GINA & ESPOSITO, JOSEPH	0092	60	5		00124900	06203	00102	2	32 SECOND STREET
BURDICK, MICHAEL & CARRIE M DATILLO	0009	12	1		00011900	06425	02879	2	153 N MARTINE AVE
BURFEINDT, CRAIG & LISA	0163	103	17		00223900	05077	00130	2	134 BURNS WAY
BURKE, STEPHEN & MARY LYNN	0164	104	7		00225700	06341	00939	2	145 CORIELL AVENUE
BURKE, RICHARD & MARY BETH	0167	106	2		00229800	05562	00036	2	190 CORIELL AVE
BURKHARD, TIMOTHY C & TRANG, LINDA	0072	47	16		00096500	06357	00154	2	41 GLENWOOD RD
BURO, CHRISTOPHER J & KAREN A	0113	72	17		00153100	04907	00116	2	50 GLENWOOD RD
BURSIC, MATTHEW & ROTHSCHILD, JOAN	0086	54	1		00116200	06437	00680	2	60 WATSON RD
BUTHORN, THOMAS & STAEFANIE B	0011	13	3		00014000	06295	02191	2	10 PORTLAND AVE
BUTLER, CHARLES & SUZANNE	0117	75	21		00159700	04271	00279	2	121 S GLENWOOD RD
BUTLER, CHRISTIAN & TRACY	0172	109	1		00236700	06387	02385	2	244 BELVIDERE AVE
BUZZANCA, GEORGE & FRANCES	0092	59	11		00124200	03685	00310	2	47 FOURTH ST
BW FANWOOD LLC	0088	56	2		00119700	05948	00299	4B	22 SOUTH AVENUE
BYOREK, MISS JOAN	0024	23	17		00032000			2	337 WESTFIELD RD
CABEZUDO, JORGE JR & JENNIFER J	0183	115	16		00250900	05768	00064	2	27 SHADY LANE
CAGNASSOLA, CHRISTOPHER T & ELLEN W	0115	74	3		00155900	05319	00081	2	92 N GLENWOOD RD
CAIZA, EDGAR E & CAMILLE A SANCHEZ	0070	46	4		00093900	06484	00101	2	58 WALDON RD
CALAMARAS, ANDREW G	0012	13	18		00015700	04760	00114	2	232 N MARTINE AVE
CALEFATI, BETH	0174	110	4		00239200	05537	00992	2	239 BELVIDERE AVE
CAMARDA, RENATO M & GAYLE A	0057	40	8		00076300	3246	527	2	22 ESTELLE LANE
CAMARDO, JOHN P & CHRISTINA	0020	20	24.01		00027300	06208	00262	2	98 WOODRUFF PL
CAMARGO, LUIS & FRANCES	0012	14	1		00015900	05998	00885	2	222 N. MARTINE AVENUE
CAMERA LIVING TRUST	0151	96	19		00206600	05986	00785	2	34 CHETWOOD TERR
CAMINITI, TINDARO JR	0121	77	35		00164500	05912	00216	2	71 SHADY LANE
CAMISA, ROBERT & DEANA	0014	14	18		00017600	04766	00285	2	5 PLEASANT AVE
CAMMARANO, LOUIS J & GINA J	0073	47	41		00099000	04696	00215	2	91 N GLENWOOD RD
CAMPANELLA, PAUL J & JESSICA	0157	100	20		00215400	06417	02156	2	109 CORIELL AVE
CAMPELL, ALAN B & CAROL D	0086	54	3		00116400			2	72 WATSON RD
CAMPION, MARY RESIDUARY TRUST	0133	84	23		00182100	06215	00666	2	157 HERBERT AVE
CAMPION, MICHAEL & JENNIFER	0165	104	18		00226800	05317	00289	2	166 BELVIDERE AVE
CANBERG-BUTTIGHERI, NANCY	0091	58	8		00123100	05935	00040	2	45 FIFTH ST
CANDARI, JONATHAN & MARIBEL	0057	40	3		00075800	06388	00359	2	46 ESTELLE LANE
CANEVARI, MARK C & BONNIE	0142	91	21		00194200	04982	00255	2	349 LA GRANDE AVE
CANFIELD, RYAN & CHRISTINA	0046	31	4		00060300	06036	00559	2	51 RUSSELL RD
CANTWELL, ROBERT & AIMEE H/W	0079	50	13		00107100	05769	00097	2	5 OAK COURT
CAPATI, HEIMIR A & APRIL M	0106	70	14.01		00144500	05921	00594	2	66 TILLOTSON ROAD
CARABBA, HENRY & MARGARET	0112	72	8		00152200	03547	00493	2	9 TIMBERLINE DR



TAXING DISTRICT NO. 05 FANWOOD BORO

COUNTY NO. 20 UNION

NAME OF OWNER ADDITIONAL OWNERS	PAGE NO.	BLOCK NO.	LOT NO.	LOT QUALIF.	ACCOUNT NO.	DEED BOOK PAGE	CLASS	PROPERTY LOCATION
CARANO SQUARE LLC	0088	55	11		00118500	06186 00635	4B	75 SOUTH AVE
CARANO SQUARE LLC	0088	55	11.01		00118600	06236 00523	4B	REAR 75 SOUTH AVENUE
CARANO SQUARE LLC	0088	55	12		00118700	05012 00049	1	105 SOUTH AVENUE
CARAVANO, JAMES	0103	68	13		00139700	06403 00289	2	386 NORTH AVE
CARD, ANTHONY & ANDREA	0144	93	3		00197900	04315 00039	2	48 LOCUST AVE
CARDENAS, MARVIN R & JENNIFER A	0046	31	9		00060800	05958 00486	2	74 WILLOUGHBY RD
CARDIO, DENNIS & MICHELLINE	0145	93	7		00198300	04151 00140	2	56 LOCUST AVE
CARLESIMO, SARA	0051	37	2.01		00068100	06391 00414	2	376 MIDWAY AVENUE
CARLOS, PAUL AND MICHELLE	0044	30	1		00058100	05983 00686	2	66 HUNTER AVE
CAROL A WALCZUK REVOCABLE TRUST	0155	99	14		00212400	06290 00498	2	111 CHETWOOD TERR
CARPIEN, SIRI & SARA	0117	75	19		00159500	06123 00559	2	117 S GLENWOOD RD
CARRASCOSO, MARGLENN & MARIA R	0073	47	28		00097700	05171 00188	2	65 GLENWOOD RD
CARROLL, DONALD J JR	0101	66	34		00136600	04866 00334	2	63 LOCUST AVE
CARUSO, BENEDETTO & SHARON	0057	40	6		00076100		2	30 ESTELLE LANE
CARVAJAL, MARIBEL	0190	119	2		00261600	05489 00627	2	24 TRENTON AVE
CASANOVA, RONALD & ALEXANDRA	0164	103	25		00224700	06252 02147	2	184 BURNS WAY
CASHMAN, KEVIN & BRENNICK, MAUREEN A	0086	54	7		00116800	03666 00290	2	29 RUSSELL RD
CASIMIRO, CIRO & JA'QUELIN	0076	48	25		00103000	05363 00439	2	99 FARLEY AVE
CASPERSEN, KERRY A	0129	81	36		00175800	05948 00983	2	20 HELEN ST
CASSARA, TERENCE & DAWN	0031	26	48		00041600	05281 00038	2	18 MARY LANE
CASSIDY, PAUL & CAROL	0146	94	4		00199800		2	130 BEECH AVE
CASSIDY, JAMES A & STEPHENSON, C E	0010	12	4		00012500	05819 00005	2	112 RUSSELL RD
CASTANO, DANIEL JOSE & ENGEL, ELIZAB	0151	97	5		00207600	06415 02348	2	26 KEMPSHALL TERR
CASTELLANO, JOHN & NICOLE	0166	105	13		00228400	05868 00429	2	228 SECOND ST
CASTRONUOVO, JAMES & DANA	0104	68	24		00140900	05894 00915	2	456 NORTH AVE
CASTUCCI, FRANK & KIMBERLY	0085	53	10		00114700	05398 00070	2	57 HUNTER AVE
CATALANO, CRAIG J & LETITIA M	0175	110	16		00240400	05383 00839	2	214 BURNS WAY
CATALDO, DENNIS JR & JACLYN C	0117	75	13		00158900	06222 00830	2	1 MORSE AVE
CAVANAGH, JAMES M & DEBORAH A	0037	27	35.02		00048100	04701 00072	2	18 BYRON LANE
CELARDO, BRIAN R & KATHLEEN M	0038	27	48		00049200	04818 00190	2	3 THORNE PLACE
CELARDO, JOHN J & DUFFY, MAUREEN A	0148	95	2		00202600	03423 00099	2	4 CRAY TERRACE
CELARDO, PATRICIA R	0173	109	6		00237200	05480 00512	2	227 CORIELL AVENUE
CELTIC CAPITAL, LLC	0142	91	26		00194700	05771 00811	4A	330 SOUTH AVE
CEPPARULO, M - DE INEGRO, S	0053	38	14		00070800	03834 00193	2	8 GLENWOOD RD
CERINO, ANTHONY C & JESSICA F	0174	109	19.01			05535 00021	2	218 BELVIDERE AVE
CESARIO, BRUNO J & PATRICIA	0014	15	2		00017900	06337 00946	2	8 PLEASANT AVE
CESPEDES, CHRISTIAN	0080	50	21		00107900		2	58 PATERSON RD
CHAILLET, KEVIN & CHRISTINE F	0170	107	16		00233600	05292 00129	2	48 CARSAM ST
CHAKRAPANI, HEMALATHA & MANICKAM, S	0190	118	4		00260900	06314 00796	2	217 S MARTINE AVE
CHAN, KATHERINE WING LAN	0132	84	5		00180300	06144 00380	2	150 MARIAN AVE
CHAN, TAK S & FUNG, KING	0144	92	11		00196700	06165 00350	2	428 SOUTH AVE
CHAN, CHEUNG TAT & CAROL	0130	82	11		00178100	05582 00175	2	156 VINTON CIRCLE
CHANDLER, LYDIA & ROBERT	0061	41	27		00081800	04166 00329	2	15 DEBORAH WAY
CHANG, ADAM & FUENTES, MARESA	0003	5	1		00002800	06402 00402	2	127 MIDWAY AVE
CHANGO, DAVID & LISA	0164	104	5		00225500	04699 00236	2	169 CORIELL AVE
CHATTERTON, JEFFREY D & MICHELLE	0129	81	31		00175300	06268 00889	2	129 VINTON CIRCLE
CHAVES, CELINA	0056	39	34		00074200	06239 00586	2	62 WOODLAND AVE
CHAYAPATHI, SANDEEP & VITTAL, T	0059	41	3		00079400	06407 02869	2	158 PLEASANT AVE
CHEE, HOLLY & WONG, BILL K	0147	94	19		00201300	05876 00556	2	471 LA GRANDE AVE
CHELNIK IRREVOCABLE FAMILY INCOME T	0128	81	22		00174400	06464 00148	2	165 VINTON CIRCLE
CHEN, EDDIE & LI, WEN	0068	44	29		00090700	06223 00403	2	8 BIRCHWOOD TER
CHEN, RONGDEAN & JOANN	0013	14	13		00017100	03627 00450	2	17 PLEASANT AVE
CHEN, JINYU & LUO, HAO	0044	29	18		00057500	05860 00589	2	120 WILLOUGHBY RD
CHENG, JERRY	0191	121	1		00262400	06375 02497	1	56 TRENTON AVE
CHESTNUT, FRANK	0146	94	8		00200200	03661 00299	2	150 BEECH AVE
CHIARAMONTE, ANTHONY W & ASSUNTA	0112	72	3		00151700	04607 00187	2	19 TIMBERLINE DR
CHIARAMONTE, ROBERT A	0107	70	18		00145200	06359 00701	2	301 NORTH AVE
CHIMENTO, FRANK & CAROL E	0051	35	9		00067200	05759 00185	2	46 N MARTINE AVE
CHLUDZINSKI, ERIC & GALE	0039	27	59		00051000	05914 00627	2	4 THORNE PL
CHMIELNIK, STEVEN Z & ROBERTA P	0143	91	33		00195400	04247 00296	2	46 FIRST ST
CHOCKY, GENNA & MICHAEL	0167	105	21		00229200	06243 00782	2	11 ROBIN RD
CHOI, NGOK FUNG & KA-LAI KELLY	0162	102	30		00221800	05910 00707	2	11 PANDICK COURT
CHOKEL, DANIEL G & KATHLEEN	0106	70	5		00143400	04301 00150	2	14 RIDGE WAY
CHOU, JOE	0063	42	14		00083700	06106 00099	2	17 BIRCHWOOD TER
CHOWDHURY, SUKANTO & MARGARET	0001	3	1		00000900	03643 00340	2	57 MIDWAY AVE
CHRISTAKOS, ANDREW M & CHRISTINE C	0023	23	7		00031000	06042 00540	2	77 MONTROSE AVE
CHRISTMAN, BRIAN & DOHERTY, MAUREEN	0082	51	22		00111100	06026 00912	2	146 NORTH AVENUE
CHRISTO, REMILA	0171	108	7		00234900	06342 00529	2	200 S MARTINE AVE

TAXING DISTRICT NO. 05 FANWOOD BORO

COUNTY NO. 20 UNION

NAME OF OWNER ADDITIONAL OWNERS	PAGE NO.	BLOCK NO.	LOT NO.	LOT QUALIF.	ACCOUNT NO.	DEED BOOK	DEED PAGE	CLASS	PROPERTY LOCATION
CHRISTODOULOU, KATHLEEN K	0016	17	3		00020400	04518	00145	2	28 WOODLAND AVE
CHRISTOPHER CHAILLET SPECIAL NEEDS	0064	43	7		00085700	06471	02491	2	34 OAKWOOD COURT
CHUFFO, ANTHONY & JANE	0164	104	6		00225600			2	149 CORIELL AVE
CHUNG, TAEWOO; SINA E KIM	0130	82	10		00178000	05822	00018	2	166 VINTON CIRCLE
CHURCH FAMILY LLC	0088	55	17		00119300	05774	00093	4A	189 SOUTH AVENUE
CHURCH FAMILY, LLC	0088	55	18		00119400	05771	00749	4B	191 SOUTH AVENUE
CHURCH OF CHRIST	0137	88	4		00187200			15D	102 S MARTINE AVE
CIATTO, SALVATORE L & LILLIAN	0013	14	8		00016600	06226	00683	2	18 MONTROSE AVE
CICCARELLI, MICHAEL & KRISTIN	0039	27	63		00051400	06509	02242	2	178 FARLEY AVE
CICCONE, MATHEW & JESSICA L	0138	88	16		00188400	05816	00558	2	210 MARIAN AVE
CIEMNIECKI, BRIAN & KIMBERLEE	0005	8	10		00005600	06350	00938	2	185 RUSSELL RD
CIESLAK, DAVID & STEFANIE	0115	74	9		00156500	05918	00920	2	104 N GLENWOOD RD
CIESLINSKI, DARRYL V & DONNA	0146	94	6		00200000	04015	00323	2	140 BEECH AVE
CIHANOWY, ROBERT	0181	114	19		00248900	05289	00107	2	39 POPLAR PL
CIMINO, RICHARD D-HANKO, MARY BETH	0048	33	17		00063400	04392	00158	2	112 WATSON RD
CIOTOLI, CHRISTOPHER & DANIELLE	0179	113	13		00246000	06085	00261	2	376 LA GRANDE AVE
CIRRITO, JASON	0020	20	18.01		00026800	05973	00745	2	81 WOODLAND AVE
CISNEROS, VICTOR & ROSEMARIE	0101	66	39		00137100	06385	02744	2	73 LOCUST AVE
CITRANO, SUSAN G	0049	34	10		00064900	06505	00221	2	101 FOREST RD
CLANAK, JOVICA	0007	10	1		00008400	06417	02240	2	211 MIDWAY AVE
CLARK, NICHOLAS G & JOANA	0030	26	32		00040000	06221	00733	2	11 STEWART PLACE
CLARK, THOMAS JOHN & JAMIE A R	0062	42	8		00083100	06304	00648	2	10 DEBORAH WAY
CLARKE, BRIAN & DAAKEIA	0040	28	6		00052300	06386	02064	2	165 WILLOUGHBY ROAD
CLARKE, BRIAN T & CHRISTINE M	0162	102	33		00222100	05796	00776	2	17 PANDICK COURT
CLARKE, JEFFREY D	0167	105	19		00229000	03641	00180	2	15 ROBIN RD
CLAUSEN, DAVID W & MARIANNA J L	0021	21	4		00027800	03719	00009	2	39 ESTELLE LANE
CLEARY, DANIEL J & DANA L	0173	109	15		00238100	06412	02463	2	165 SECOND ST
CLEARY, ROBERT J & JEANNE P	0162	103	6		00222800	04438	00320	2	171 BELVIDERE AVE
CLEMENT, CHARLES R II & SUSAN A	0026	24	26		00035100	05062	00204	2	84 MONTROSE AVE
CLINTON, LOUIS J. & ALEHNA	0190	118	7		00261100	05748	00034	2	14 WASHINGTON AVENUE
CLOSE, DONALD P & DEBORAH	0009	10	27.01		00011000	05298	00182	2	243 MIDWAY AVE
COASTAL PROPERTIES OCEAN LLC	0185	116	36		00254600	06472	02640	2	2056 PRINCETON AVE
COCKRELL, SUZANNE & GREGG	0124	78	27		00168500	04385	00147	2	525 TERRILL RD
CODY, DOMINICK & PATRICIA	0182	115	2		00249500	06071	00326	2	28 POPLAR PL
COGNETTI, CRAIG & LAUREN	0118	77	4		00160800	06401	02679	2	46 POPLAR PL
COHANE, ZACHARY	0042	28	30		00054800	06020	00990	2	112 HUNTER AVE
COHEN, AMY L	0050	35	2		00066400	04818	00197	2	25 TILLOTSON RD
COHEN, JANE & ERIC	0074	47	49		00099800	06247	00051	2	145 WESTFIELD RD
COHEN, JARON & MARCY	0169	106	16		00231500	06447	02274	2	14 CREST LANE
COHEN, LARRY R & AMY F	0177	112	6		00243100	04399	00233	2	24 MAC LENNAN PL
COHEN, STEVEN J & PATRICIA H. LAKE	0118	77	2		00160600	05213	00083	2	5 WINFIELD PL
COLABRARO, RICHARD & JACLYN	0134	85	11		00183700	06409	02024	2	178 HERBERT AVE
COLANGELO, KELLY	0182	115	11		00250400	06284	00688	2	37 SHADY LANE
COLE, SHERRY LIM	0179	113	10		00245700	05970	00616	2	360 LA GRANDE AVE
COLLINS, MATTHEW A & RENEE E	0139	89	6		00189400	05043	00259	2	221 BURNS WAY
COLODNE, JOSEPH P & MADELAINE B	0009	10	27.03		00011100	06296	00888	2	227 MIDWAY AVE
COLONNA, ROBERT & CAROLYN	0038	27	49		00049300	04613	00001	2	5 THORNE PLACE
COMMERCE BANK, NA	0105	68	35		00142000	05141	00287	4A	590 NORTH AVENUE
COMMUNITY ACCESS UNLIMITED INC	0001	1	2	X		06080	00984	15F	193 TERRILL RD
COMPIERCHIO, V - MULLEN, P	0166	105	11		00228200	05139	00112	2	220 SECOND ST
COMPOLONGO, GARY & BRUNO, KAREN	0163	103	8		00223000	06406	00428	2	163 BELVIDERE AVE
CONAHAN, JAMES J JR & NANCY EDGE	0143	91	35		00195600	05529	00027	2	40 FIRST ST
CONCEPCION, DAFNE NATHALIE	0073	47	36		00098500	05978	00227	2	81 N GLENWOOD RD
CONFER, FRANCIS P & MOIRA	0010	12	2		00012000	06253	00541	2	254 MIDWAY AVE
CONIGLIO, SALVATORE & SILVERSTEIN, F	0149	95	17		00204100	06066	00658	2	40 CRAY TER
CONLEY, MEREDITH C	0090	56	26		00122100	05403	00707	2	11 LA GRANDE AVENUE
CONNOLLY, KEVIN B & LORI A	0053	38	13		00070700	05440	00465	2	10 GLENWOOD RD
CONSTANDI, FRANK	0096	64	16		00129200	05841	00356	4A	56 S MARTINE AVE
CONVERY, WILLIAM & MABEL	0050	34	17.01		00065700			2	70 NO MARTINE AVE
CONVISSAR, MICHAEL & IRIS	0180	114	4		00247400	05371	00284	2	56 BEECH AVE
COOK-HUBERT, S - BRELAND, C	0003	4	10		00002300	05483	00317	2	113 MIDWAY AVE
COOK, BRIAN & RENITA	0190	119	3		00261700	04857	00293	2	30 TRENTON AVE
COOLIDGE, CRAIG W & DEIRDRE E	0132	84	8		00180600	05590	00691	2	164 MARIAN AVE
COONEY, GERALD & JENNIFER	0103	68	11		00139500	04610	00030	2	370 NORTH AVE
COPPOCK-HUEGEL, RUSSELL & JENNIFER	0018	19	11		00023900	05507	00422	2	58 MONTROSE AVE
CORDERO, DANIEL & ALLISON	0174	109	20		00238600	06356	00314	2	232 BELVIDERE AVE
CORMIER, RICHARD J	0110	71	20		00150000	06462	02678	2	14 RAINIER RD
CORNELL, IAN & JULIE	0091	59	9		00124000	06478	02311	2	55 FOURTH ST

TAXING DISTRICT NO. 05 FANWOOD BORO

COUNTY NO. 20 UNION

NAME OF OWNER ADDITIONAL OWNERS	PAGE NO.	BLOCK NO.	LOT NO.	LOT QUALIF.	ACCOUNT NO.	DEED BOOK	DEED PAGE	CLASS	PROPERTY LOCATION
CORRAO 2022 REVOCABLE TRUST	0010	12	13		00013400	06476	00636	1	227 PATERSON ROAD
CORRAO 2022 REVOCABLE TRUST	0011	12	14		00013500	06476	00642	2	127 N MARTINE AVE
CORRIGAN, TIMOTHY & ALLISON	0173	109	16		00238200	05722	00752	2	206 BELVIDERE AVE
CORSARO, FRANCES-SAPUTO, SALVATORE	0166	105	4		00227500	05692	00809	2	192 SECOND STREET
CORTEZ, MARIE MILLE & JESUS	0101	66	37		00136900	06426	00320	2	69 LOCUST AVE
CORZO, JONATHAN & GAONA, REBECCA	0101	66	35		00136700	06499	00576	2	65 LOCUST AVE
COSCARELLO, MARK A & AIMEE	0116	75	6		00158200	06072	00593	2	95 N GLENWOOD RD
COSMAS, JOHN	0137	88	10		00187800			2	209 HERBERT AVE
COSSOLINI, JOHN B & DEBRA A	0058	40	23		00077800			2	78 ARLENE COURT
COSTA, ANNABEL A & MORLEY, PETER R	0183	116	3		00251400	06436	02686	2	6 SHADY LANE
COSTELLO, ROBERT L & ELOISE	0070	46	8.01		00094400	03429	00857	2	205 TILLOTSON RD
COTTER, WILLIAM C & EILEEN M	0176	111	15		00242300	04578	00205	2	5 SHADY LANE
COUNTERMAN, ROBERT A & LORRAINE H	0010	12	11		00013300	00000	00000	2	219 PATERSON ROAD
COWAN, MARGARET-MICHAEL TRUSTEES	0134	85	2		00182800	05299	00187	2	85 HELEN ST
COXE, HENRY B & KATRINA	0011	12	15		00013600	04917	00053	2	133 N MARTINE AVE
COXSON, DARRYL & LINDA S	0190	118	2		00260800	04357	00200	2	227 S MARTINE AVE
CRAIG, COLIN & SUSAN A	0122	78	7		00166500	05727	00567	2	2 BROHM PLACE
CRAIG, NICHOLAS & IANNARONE, NICOLE	0044	29	20		00057700	06475	00234	2	134 WILLOUGHBY RD
CRANWELL, VIRGINIA A	0150	96	10		00205700	04345	00067	2	45 KEMPSTALL TER
CRAWFORD, KIMBERLY LINDLAND	0013	14	5		00016300	06272	00277	2	12 MONTROSE AVE
CRAWFORD, LAURA	0035	27	18		00046000	05498	00235	2	119 HUNTER AVE
CREATIVE PROPERTY MANAGEMENT OF N J	0001	1	2		00000100	06486	02564	4A	193 TERRILL ROAD
CREATIVE PROPERTY MANAGEMENT OF NJ	0051	35	8		00067100	06122	00557	15F	42 N MARTINE AVE
CRESPO, EDUARDO	0087	54	14		00117600	06407	02359	2	28 HUNTER AVE
CRIFASI, JOHN & JOSEPHINE	0110	71	10		00149000	06383	00040	2	32 GLENWOOD RD
CRONA, J - SMITH, M	0150	96	14		00206100	05296	00190	2	56 CHETWOOD TERRACE
CROSSLEY, PETER & ALBER, BLAIR	0075	48	10		00101500	06375	02173	2	21 PATERSON RD
CRUZ, JAVIER & JHANY	0101	66	42		00137400	05513	00445	2	473 SOUTH AVE
CRUZ, MELISSA & JAN	0012	13	10		00014900	06331	02014	2	239 FOREST RD
CUBBON, ROSE MARIE	0108	70	25		00147000	04982	00115	2	367 NORTH AVE
CUKROW, JOHATHAN AND DIANE	0037	27	35.01		00048000	04808	00319	2	19 BYRON LANE
CULBERTSON, KELLY & GUENTHER, GRANT	0039	27	61		00051200	06400	02390	2	170 FARLEY AVE
CULJAK, ZORANA & DARKO	0066	44	2		00088000	05197	00190	2	85 WALDON RD
CUMMINGS, DENIS BRET & LISA	0066	44	12		00089000	06122	00258	2	35 WALDON RD
CUMMINGS, GREGORY J	0131	83	8		00179500	03839	00331	2	39 HELEN ST
CUNNINGHAM, PAUL B & LESLIE A	0108	70	24		00146900	05206	00195	2	363 NORTH AVE
CUOMO, MICHELE & JOYCE G	0059	40	31		00078600	05564	00112	2	36 ARLENE COURT
CUTAIA, ANTHONY & JAN M	0062	42	7		00083000	05468	00237	2	12 DEBORAH WAY
D AMICO, ALAN & SAMSON, PATRICIA	0080	50	15		00107300	3200	835	2	9 OAK COURT
D'AGOSTO, FAUSTO & ROSEMARIA D	0065	43	22		00087200	06315	00878	2	123 WOODLAND AVE
DA COSTA, CARLOS & KOENIGSBERG, R	0136	86	5		00185600	06164	00805	2	75 SECOND ST
DAGOUNIS, DENNIS & DANIELLE	0058	40	18		00077300	06384	00056	2	59 OAKWOOD COURT
DAHIYA, RAVINDER & ANITA	0065	43	16		00086600	05673	00995	2	82 OAKWOOD COURT
DAHODWALA, QUSAI & ELECTRIEWALA, B	0157	100	19		00215200	06382	02673	2	92 KEMPSTALL TERR
DALEY, MATTHEW & ARLENE	0131	83	2		00178900	06478	02850	2	11 HELEN ST
DALY, ERIC J & DANIELLE C	0051	37	2		00068000	06242	00064	2	85 TILLOTSON RD
DALY, SPENCER & DARYL A	0085	53	16		00115300	06201	00059	2	25 WATSON RD
DALY, WILLIAM F & THERESA D	0147	94	17		00201100			2	475 LA GRANDE AVE
DANIEL, TRAVIS & SANTORO, JAYE	0178	113	2		00244900	06436	02822	2	316 LA GRANDE AVE
DANIELS, KERRAN	0104	68	22		00140700			2	450 NORTH AVE
DANIELS, MICHELLE & LAUREN	0143	92	3		00195900	06446	02985	2	22 LAUREL PL
DANIK, LEO J & LAI K	0080	50	19		00107700	03697	00021	2	17 OAK COURT
DANISKAS, BARRY J & KRISTA A	0172	109	3		00236900	04954	00283	2	241 CORIELL AVE
DANKIN, DANIEL & CAREN	0007	10	7		00009000	05595	00515	2	188 RUSSELL RD
DARIANI, MAGHSOUD M & VIRGINIA M N	0038	27	51.01		00049600	03404	00052	2	11 BYRON LANE
DARLINGTON, DONALD K & JUDITH	0173	109	7		00237300	3255	88	2	225 CORIELL AVE
DARMARAJAH, ARJUNA R. & DARMARAJAH, C	0008	10	12		00009500	05761	00239	2	108 MADISON AVE
DARWIN, MATTHEW D & PHOEBE B	0078	49	24		00105800	06297	00348	2	26 PATERSON RD
DAS, ASIT RANJAN & LAKSHMI	0052	38	2		00069600			2	385 MIDWAY AVE
DASHIELL, JOSEPH SCOTTY & BERNADETTE	0191	120	3		00262200	05163	00225	2	54 TRENTON AVENUE
DAVID, JOSEPH & SARAH	0160	102	4		00219200	05950	00470	2	14 ROBIN RD
DAVIS, ANDREW	0158	100	27		00216200	05034	00349	2	71 KEMPSTALL TERR
DAVIS, DORIS H TRUSTEE	0069	45	2		00092200	04743	00193	2	7 LOIS PLACE
DAVIS, JEREMY L & PIER H	0175	110	15		00240300	05763	00433	2	206 BURNS WAY
DAY, CAROLYN	0150	96	12		00205900	06335	02102	2	53 KEMPSTALL TERR
DE ALMEIDA, JURANDIR & GLORIA A	0153	98	5		00210200	06100	00192	2	39 KING STREET
DE BIASSE, JOAN P	0086	54	5		00116600	03954	00173	2	80 WATSON RD
DE CARLO, ANTHONY P & COLLEEN	0027	24	31		00035600	04857	00333	2	68 MONTROSE AVE



TAXING DISTRICT NO. 05 FANWOOD BORO

COUNTY NO. 20 UNION

NAME OF OWNER ADDITIONAL OWNERS	PAGE NO.	BLOCK NO.	LOT NO.	LOT QUALIF.	ACCOUNT NO.	DEED BOOK PAGE	CLASS	PROPERTY LOCATION
DE CARLO, LORETTA & SHELUS, KATHLEEN	0063	42	27		00085000	06396 02549	2	210 PLEASANT AVENUE
DE CATALDO, THOMAS G & MARY E	0139	89	7		00189500	05368 00072	2	217 BURNS WAY
DE CICCIO, CHRISTOPHER & AMY	0081	51	2		00109000	06079 00369	2	8 NORTH AVE
DE GRAAFF, PAUL & ELIZABETH	0025	24	17		00034100	06502 02165	2	203 PLEASANT AVE
DE JAGER, DANIEL O & TOPAR, ROSE	0090	56	20		00121500	06279 00369	2	35 LA GRANDE AVE
DE LA TORRE, B, MATE, LISA	0069	45	6		00092600	06092 00823	2	20 WALDON RD
DE LIMA, JEANE & NAVEGA, DARLAN J	0061	41	29		00082000	06496 02571	2	19 DEBORAH WAY
DE MARCO, THOMAS & SYLVANA	0101	66	40		00137200	04295 00082	2	469 SOUTH AVE
DE MARIA, CHRISTOPHER & MARIBETH	0155	99	16		00212600	03928 00344	2	105 CHETWOOD TERR
DE MATOS, MICHAEL & MINNELLI	0041	28	15		00053200	06217 00117	2	125 WILLOUGHBY RD
DE OCAMPO, M & C GONZALEZ	0101	66	38		00137000	05488 00762	2	71 LOCUST AVE
DE PAOLA, ALFRED & TEREZA	0013	14	6		00016400	03914 00241	2	14 MONTROSE AVE
DE PAUL, DAVID W & PATRICIA F	0052	37	10		00069200	04285 00211	2	72 FOREST RD
DE PUE, CHRISTOPHER & FATSIS, MARGA	0029	26	28		00039600	06461 02471	2	29 STEWART PLACE
DE ROBERTS, DANIELLE & VELLA, ANTHONY	0100	66	18.02		00134900	05614 00799	2	33 OLD SOUTH AVE
DE SANDO, ANTHONY & LISA P	0006	9	10		00007400	03983 00062	2	85 MADISON AVE
DE SANTIS, A - WILLIAMS, E	0032	26	7.08			05453 00723	2	14 PAUL PLACE
DEANGELO, MICHAEL & FRANSOWIE, HANN	0166	105	6		00227800	06426 02599	2	204 SECOND ST
DEBENEDETTE, THOMAS M & ALISON B	0132	84	3		00180100	06136 00202	2	140 MARIAN AVE
DEBRITO, ANTONIO M & ROBIN, A	0018	19	7.01		00023400	05768 00240	2	38 MONTROSE AVE
DECKER, ALANA	0005	8	11		00005700	05431 00685	2	189 RUSSELL RD
DEEGAN, WILLIAM J JR	0130	81	47		00176900	06055 00261	2	68 LA GRANDE AVENUE
DEFRANCESCO, EDWARD & TRACY	0036	27	21.01		00046400	05767 00610	2	99 HUNTER AVE
DEGAETANO, MICHAEL S & LISA M	0037	27	40		00048400	05735 00175	2	126 FARLEY AVE
DEL SORDI, MICHAEL & KIMBERLY JNTS	0049	34	9		00064800	06466 02635	2	105 FOREST RD
DELAHANTY, DANIEL & KIMBERLY	0129	81	30		00175200	06269 00820	2	135 VINTON CIRCLE
DELANEY, SEAN & JOCELYN S NORTHCUTT	0026	24	21.01		00034600	05375 00883	2	301 WESTFIELD RD
DELCORSANO, MICHAEL & MICHELE REVO	0056	39	40		00074800	06120 00530	2	100 WOODLAND AVE
DELGADILLO, JORGE INIGUEZ	0112	72	15		00152900	06430 02723	2	46 GLENWOOD RD
DELUSANT, CHRISTINA D & RICHARD B	0094	60	26		00127000	06279 00115	2	45 THIRD STREET
DEMARTINO, EDWARD & TONI C H/W	0013	14	16		00017400	05789 00488	2	9 PLEASANT AVE
DEMOPOLOUS, ZACHARY & MERAZ, SAMANTH	0165	104	10		00226000	06403 00113	2	129 HELEN ST
DEMPSEY, PETER & RAHMAN, SHAZIA	0065	43	15		00086500	06493 02061	2	80 OAKWOOD COURT
DENNIS, JOHN & GINA	0117	75	17		00159300	06362 02059	2	113 S GLENWOOD RD
DENNIS, MICHAEL & GABRIELL	0173	109	4		00237000	06401 02134	2	237 CORIELL AVENUE
DEPROSPERO, JOHN A & MICHELLE L	0029	26	24		00039200	05348 00325	2	63 STEWART PLACE
DEROSE, JOSEPH & NEVES, JOSE	0025	24	9.02				1	76 MONTROSE AVE
DESAI, KAVISH; PATEL, NIMITA	0074	47	45.01			06373 02443	2	115 WESTFIELD ROAD
DEVITA, ANGELA D & ZIELINSKI, PAUL	0015	15	14		00019100	06281 02001	2	156 N MARTINE AVE
DEVLIN, BRIAN & MILLER, JENNIE	0007	10	9		00009200	06308 00480	2	90 MADISON AVE
DEVLIN, DAVID & MARY ANN	0052	37	8		00069000	03522 00462	2	76 FOREST RD
DEVLIN, JAMES P & PIZZICO, NICOLE L	0123	78	13		00167100	06260 00655	2	7 BROHM PLACE
DEWART, JAMIE L	0150	96	5		00205200	04433 00320	2	11 KEMPSHALL TERR
DHALIWAL, SURINDER K	0100	66	19.01		00135100	04537 00132	2	33A OLD SOUTH AVE
DHAMMAKAYA INTERNATIONAL MEDITATION	0008	10	23		00010600	05363 00272	15D	159 N MARTINE AVE
DHAMMAKAYA INTERNATIONAL MEDITATION	0009	10	24		00010700	05363 00272	15D	257 MIDWAY AVE
DHAMMAKAYA INTERNATIONAL MEDITATION	0009	10	25		00010800	05453 00330	2	253 MIDWAY AVENUE
DHAMMAKAYA INTERNATIONAL MEDITATION	0009	10	26		00010900	06029 00729	2	245 MIDWAY AVE
DHAMMAKAYA INTNL.MEDITATION CENTER	0008	10	22		00010500	05733 00410	15D	177 N MARTINE AVE
DHANANTWARI, S & S	0021	20	24.02			05857 00137	2	94 WOODRUFF PL
DI BATTISTA, ANTHONY & ROSEMARY	0084	52	17		00113500	03861 00063	2	50 FARLEY AVE
DI BELLA, AGOSTINA & GRACE	0090	58	2		00122400	3172 363	1	146 SOUTH AVE
DI BELLA, AGOSTINO & GRACE	0090	58	3		00122500	3172 363	2	150 SOUTH AVENUE
DI CATALDO, ANDREW J & CLAUDIA O	0021	21	2		00027600	04537 00012	2	104 PLEASANT AVE
DI CUOLLO, ALFREDO & ANTONIA	0011	13	7		00014600	05677 00009	2	36 PORTLAND AVE
DI FRANCESCO, ANITA L-DI FRANCESCO, T	0015	15	13		00019000	04227 00009	2	17 WOODLAND AVE
DI MAIO, DANIEL & THERREIN, D	0123	78	15		00167300	06376 02190	2	9 BROHM PLACE
DI MONTE, PAUL A	0026	24	21		00034500	06128 00814	2	317 WESTFIELD RD
DI MONTE, RALPH & FIORINA	0035	27	9		00045100	3143 239	2	169 HUNTER AVE
DI NAPOLI, THOMAS & MELISSA	0145	93	16		00199100	05531 00544	2	433 SOUTH AVE
DI NIZO, PETER & MARIA	0018	19	16		00024400	03603 00414	2	97 PLEASANT AVE
DI NIZO, ROCCO JR & CAMILLE	0048	33	18		00063500		2	118 WATSON RD
DI PROSPERO, JAMES & GILDAY, PATRIC	0091	59	3		00123400	03456 00314	2	40 THIRD ST
DI RIENZO, JOSEPH & JUSTINE	0175	110	11		00239900		2	207 BELVIDERE AVE
DI TOMASO, NANCY & SCHINK, T ETAL	0140	90	11		00191900	06364 00962	2	105 S MARTINE AVE
DIAMOND, LEE A & NICHOL M	0062	42	2		00082500	05314 00022	2	22 DEBORAH WAY
DIAMOND, RICHARD & KATARZYNA	0023	23	5		00030800	05867 00596	2	84 PORTLAND AVE
DIAZ, STEVEN	0122	78	4		00166200	05920 00003	2	34 LA GRANDE AVE

TAXING DISTRICT NO. 05 FANWOOD BORO

COUNTY NO. 20 UNION

NAME OF OWNER ADDITIONAL OWNERS	PAGE NO.	BLOCK NO.	LOT NO.	LOT QUALIF.	ACCOUNT NO.	DEED BOOK	DEED PAGE	CLASS	PROPERTY LOCATION
DICARLO, NICOLAS & THERESA	0189	117	8		00260500	06131	00868	2	78 SHADY LANE
DICARLO, NICOLAS & THERESA R	0177	112	10		00243500	06509	02302	2	26 BEECH AVE
DICHIARA, JOSEPH C & CYNTHIA	0191	120	1		00262000	06076	00059	2	1 JEFFERSON AVE
DIETL, FRANK	0153	98	4		00210100	05417	00244	2	35 KING ST
DIETRICH, MICHAEL J	0190	119	1		00261500	06093	00253	2	11 WASHINGTON AVE
DIFABIO, KAREN & SWEENEY, JOSEPH	0177	112	5		00243000	05588	00419	2	20 MAC LENNAN PLACE
DIFIORE, CRAIG & DIFIORE, ROBIN	0169	107	2		00232200	05781	00568	2	216 CORIELL AVE
DIGA, VINCENT D III & KIM ROBLEDO	0161	102	20		00220800	05409	00763	2	169 HELEN ST
DIGIOVANNI, MICHAEL & ALLISON	0145	93	18		00199300	06397	02886	2	421 SOUTH AVE
DIKEN, DAVID N & DEBRA A	0157	100	13		00214600	03564	00690	2	100 HELEN ST
DIMITRAKAKIS, JOHN & MARIE B	0070	46	9		00094500	06012	00155	2	219 TILLOTSON RD
DIMON, CHRISTOPHER & DANA	0006	9	14		00007800	05600	00001	2	103 MADISON AVE
DIMONTE, RALPH & FLORINA	0034	27	6		00044600	04119	00056	2	114 MIDWAY AVE
DINEGAR, KRISTIN MARGARET & GREGORY	0043	29	9		00056600	05921	00713	2	113 RUSSELL RD
DINIZO, NICOLA & DINA	0105	69	6		00142600	05848	00253	2	36 OLD SOUTH AVE
DION, AMELIE & FOLEY, DAVID	0126	79	10		00171100	06386	02017	2	35 STAGAARD PLACE
DIVIRGILLIO, RAYMOND N & JENNIFER	0117	75	20		00159600	05590	00936	2	119 S GLENWOOD RD
DIVITO, ANTONIO & LUCIA	0063	42	21		00084400	03960	00298	2	241 WESTFIELD RD
DIWANE, HASSAN	0171	108	5		00234700	05056	00001	2	188 S MARTINE AVE
DIXON, ROBERT & ILENE	0152	97	15		00208600			2	29 GERE PLACE
DJDESAI LLC	0090	57	1		00122200	06171	00423	4A	61 SOUTH AVENUE
DOBROLSKY, LOUIS A & MARENA	0121	77	38		00164800	06139	00191	2	65 SHADY LANE
DODGE, LOUIS & ARLENE C	0073	47	29		00097800	03779	00132	2	67 GLENWOOD RD
DOLABAILLE, YVONNE	0061	41	22		00081300	05854	00374	2	81 ARLENE COURT
DOLAN, JOHN G JR & MARGARET A	0114	73	9		00154700	03946	00105	2	2 TIMBERLINE DR
DOLAN, SEAMUS & ELIZABETH	0045	30	15		00059500	04247	00205	2	52 HUNTER AVE
DOLIBER, RANDALL & SUZANANE	0008	10	18		00010100	03476	00120	2	199 NO MARTINE AVENUE
DOMBROSKI, CHARLES A & TRESSA A	0074	47	44		00099300	04315	00269	2	109 WESTFIELD RD
DOMBROWSKI, EDWARD-REDDIN, MARGARET	0176	111	6		00241400	04299	00339	2	16 POPLAR PL
DOMOVICH, ALEKSANDR	0084	53	5		00114200	06286	00396	2	102 PATERSON RD
DONAHUE, SHEILA M	0118	77	7		00161100	05148	00301	2	52 POPLAR PL
DONALDSON, JOY ELIZABETH & JAMES	0152	97	16		00208700	06030	00746	2	27 GERE PLACE
DONETS, NIKITA & IULIIA	0186	116	55		00256000	06465	02054	2	21 ROOSEVELT AVE
DONG, JIE & MCCALL, TARA	0181	114	23		00249300	06207	00356	2	31 POPLAR PL
DOOLEY, MICHAEL P & SHANNA M	0024	24	4		00032600	06298	00117	2	143 PLEASANT AVE
DOOLEY, THOMAS E III & TERESA H	0006	9	13		00007700	06032	00677	2	99 MADISON AVE
DORAN, MICHAEL S & CHELNIK, W	0084	52	13		00113200	06064	00433	2	95 NORTH AVE
DORRY, LEE JAMES & EWASKA, SARA A	0144	93	4		00198000	06472	02421	2	50 LOCUST AVENUE
DORSETT-BOLLING, B; BOLLING, S	0071	47	4		00095300	06034	00560	2	182 TILLOTSON RD
DOUGHERTY, JAMES & RHINA	0052	37	10.01		00069300	05469	00187	2	61 TILLOTSON RD
DOWLING, ADAM & SHARON GOLEMME	0115	74	8		00156400	05669	00621	2	102 N GLENWOOD RD
DOWLING, JOHN & CAROL	0096	65	6		00130200			2	43 FIRST ST
DOWLING, KATHLEEN	0096	65	10		00130500	05516	00284	2	63 FIRST ST
DOYLE, ANTHONY J & DEBRA	0036	27	20		00046200	3229	647	2	103 HUNTER AVENUE
DOYLE, GINA MARIE-SICINSKI, JOSEPH	0016	18	6		00021300	04747	00315	2	46 PORTLAND AVE
DOYLE, MICHAEL P & PAMELA	0134	84	28		00182600	06111	00640	2	69 HELEN ST
DOZIER, JAMES T & DOROTHY	0188	116	79		00258800			2	14 SAVILLE ROW
DRAGULA, PAULINE V	0101	66	36		00136800	05368	00526	2	67 LOCUST AVE
DREWES, HOWARD & SALLY R	0047	33	5		00062300	03941	00103	2	136 WATSON ROAD
DREWRY, DENNIS R	0001	1	4		00000300	03912	00133	2	15 MIDWAY AVE
DRUBULIS, THOMAS & MARY BETH	0017	18	15		00022200	04578	00273	2	47 MONTROSE AVE
DRUM, MICHAEL J & JOANNE A	0027	25	8		00036700	03720	00245	2	17 MARY LANE
DSURNEY, MICHAEL	0152	97	21		00209200	06174	00610	2	11 GERE PLACE
DSURNEY, MICHAEL E & SANDRA J	0006	9	7		00007100	03647	00036	2	67 MADISON AVE
DUANE, MICHAEL J & CHIARA G	0062	42	5		00082800	06071	00720	2	16 DEBORAH WAY
DUARTE, TIAGO & OSCARINA	0153	98	1.03			06381	00114	2	2 GERE PLACE
DUBUCHE, MAX & SANDOVAL, LAURA	0128	81	20		00174200	06402	02455	2	177 VINTON CIRCLE
DUCH, ANDREW & JENNY	0131	82	17		00178700	06376	02618	2	112 VINTON CIRCLE
DUDIN, TATIANA	0117	75	16		00159200	05481	00168	2	111 S GLENWOOD RD
DUFFY, JOHN & JACLYN	0134	85	5		00183100	05528	00845	2	146 HERBERT AVE
DUGAN, EDWARD F & DIANE E	0086	53	24		00116100	03651	00229	2	86 FARLEY AVE
DUGAS, JAMES M & ROSEMARIE T DIENER	0006	9	4		00006800	05465	00827	2	51 MADISON AVE
DUNBAR, MELANIE & EDWARD	0003	6	1		00003600	06475	00577	2	5 MADISON AVE
DUNCAN, DAVID R & NATALIE V	0136	86	10		00186100	06116	00178	2	201 MARIAN AVE
DUNN, JOHN VICTOR & MIA THERESA	0017	18	18		00022500	06466	02367	2	35 MONTROSE AVE
DUNN, JOSEPH G & MARGARET A	0166	105	1		00227200	03505	00774	2	170 CORIELL AVE
DURU, KELECHI	0187	116	71		00257700	05405	00450	2	23 TRENTON AVE
DUTTA, SUJIT KUMAR & SIKHA	0114	73	7		00154500	3142	625	2	27 RAINIER RD

TAXING DISTRICT NO. 05 FANWOOD BORO

COUNTY NO. 20 UNION

NAME OF OWNER ADDITIONAL OWNERS	PAGE NO.	BLOCK NO.	LOT NO.	LOT QUALIF.	ACCOUNT NO.	DEED BOOK	DEED PAGE	CLASS	PROPERTY LOCATION	
DWYER, JOHN & JOAN	0144	92	16		00197200			2	109 BEECH AVE	
DZIEDZIC, JENNA MARIE & JOHN	0030	26	44		00041200	06381	02954	2	10 MARY LANE	
DZUBACK, JOSEPH P & PAULA J	0177	112	9		00243400	03632	00804	2	22 BEECH AVE	
EANNUCCI, DEBORAH J	0064	43	6		00085600	04804	00064	2	30 OAKWOOD CT	
EBELING, KLAUS & BEATRICE	0113	73	3		00154100	04159	00108	2	35 RAINIER RD	
EBERTS, DEBORAH S	0152	97	11		00208200	06129	00739	2	64 KEMPSHALL TERR	
ECHOLS, MICHAEL DAVID & WENDY LYNN	0121	77	34		00164400	05455	00257	2	73 SHADY LANE	
ECKSTINE, STEVEN R & DORIS J	0049	34	4		00064300	05493	00910	2	264 PATERSON RD	
ECKSTROM, WILLIAM B & KIM LEE	0135	85	21		00184700	03800	00058	2	155 BURNS WAY	
EDELMAN, MARK	0012	14	3		00016100	03528	00173	2	8 MONTROSE AVE	
EDK PROPERTY MANAGMENT CO., L L C	0089	56	10		00120500	05076	00348	4A	88 SOUTH AVE	
EDWARDS, ANTHONY & DEBORAH MORTON	0187	116	65		00257200	05504	00892	2	53 TRENTON AVE	
EDWARDS, ARTHUR D & BARBARA W	0045	30	14		00059400			2	48 HUNTER AVE	
EGENTON, MICHAEL & KATHERINE	0005	8	17		00006300	3113	852	2	16 WILLOW AVE	
EGGERT, WILLIAM H & LUISA M	0069	45	5		00092500	05617	00076	2	26 WALDON RD	
EICHLER, ALLISON & THOMAS	0072	47	14		00096300	06388	02552	2	35 GLENWOOD RD	
EKWOFIA, FELIX A & FELICIA	0162	102	27		00221500	03664	00340	2	5 PANDICK COURT	
ELIAS, FLORIAN & IRINA	0019	20	4.01		00025600	06441	02457	2	80 PLEASANT AVE	
ELKIN, STEVEN E & NANCY S	0054	39	8		00071600	04666	00276	2	5 LINDA PLACE	
ELLIOTT, DUSTIN & PIMENTA, ASHLEY	0046	31	3.01		00060200	06364	02484	2	70 WILLOUGHBY RD	
ELLIOTT, JONI BENDER	0029	26	18		00038700	06353	00050	2	143 FARLEY AVE	
ELSAYED, ATEF & MABROUK, SHEREEN	0040	28	13		00053000	06427	02816	2	133 WILLOUGHBY RD	
EMAM, SHERIF M & ELKOMY, MARWA M	0090	56	22		00121700	06475	02181	2	27 LA GRANDE AVE	
EMNAS, LINO L - LAMCHEK, YVETTE V	0004	8	4		00005000	03710	00348	2	179 MIDWAY AVE	
ENCHANTMENTS PROP., LLC	0095	64	1.01			05575	00511	4A	234 SOUTH AVE	
ENGLISH, ERIC & GOLDBERG, ADARA	0154	98	6		00210300	06442	02935	2	28 GERE PLACE	
ENGLISH, KEITH A & ELLEN M	0157	100	16		00214900	05371	00977	2	124 HELEN ST	
ERB, OSHANDA	0145	93	14		00198900	06233	00275	2	441 SOUTH AVE	
ERICKSON, ERIC E & ANN MARIE	0039	27	64		00051500	04557	00192	2	186 FARLEY AVENUE	
ESBRANDT, MARIA R	0065	43	20		00087000	06065	00490	2	127 WOODLAND AVE	
ESBRANDT, SEAN & PATRICIA	0060	41	4		00079500	05582	00478	2	162 PLEASANT AVENUE	
ESCHBACHER, GREGORY V & MEAGHAN L	0166	105	12		00228300	05623	00019	2	224 SECOND ST	
ESPOSITO, JOSEPH L III, ET ALS	0092	60	6		00125000	06304	00247	2	32A SECOND ST	
ESTATE OF FRANK SHERRIFFO	0028	26	6.01		00037500			1	MIDWAY AVE	
ESTRADA, ELKE & MARIA	0143	92	7		00196300	06421	02517	2	40 LAUREL PL	
ESTREMER, CARLOS & RAFAELA	0105	69	9		00142900			2	24 OLD SOUTH AVE	
EUSEBIO, NELSON & SCATURRO, DIANA	0176	111	10		00241800	06284	00235	2	15 SHADY LANE	
EUSEBIO, RHODORA	0091	59	8		00123900	04689	00311	2	161 LA GRANDE AVE	
EVANS, LARRY & SUZANNE	0032	26	67		00043500			2	16 TOWER PLACE	
EVANS, LISSY M	0171	108	11		00235300	06325	00495	2	222 S MARTINE AVE	
EVERSON, JOHN M	0041	28	21		00053800	06448	02428	2	159 PATERSON RD	
EWASKA, DONALD & DIANE	0100	66	23		00135500	05725	00015	2	37 LOCUST AVE	
FACAO, JORGE M	0176	111	4		00241200	06339	02123	2	8 POPLAR PL	
FACENDA, EBONY N & ALMANZAR, REYMOR	0033	26	69		00043700	06370	02523	2	20 TOWER PLACE	
FAHEY, SEAN	0119	77	21		00162600	06023	00754	2	470 LA GRANDE AVE	
FAITOUTE, THOMAS & DIANE	0054	39	17		00072500	03541	00531	2	11 GLENWOOD RD	
FALCO, STEVEN & WERTHWEIN, GAIL	0007	10	3		00008600	03666	00272	2	170 RUSSELL RD	
FALLON, JANA D & ROBERT W	0059	40	34		00078900	05578	00677	2	24 ARLENE COURT	
FANELLI, BENJAMIN R & CAYLA ANN	0131	82	14		00178400	06461	02901	2	132 VINTON CIRCLE	
FANWOOD BOROUGH OF	0095	64	6.0201			06146	00510	15C	238 SOUTH AVE	
FANWOOD CHEMICAL INCORPORATED	0008	10	15		00009800	3103	404	4A	221 N MARTINE AVE	
FANWOOD CROSSING II URBAN RENEWAL	0095	64	5.0104					15F	246 SOUTH AVE	
FANWOOD CROSSING II URBAN RENEWAL L	0095	64	5.0104			06058	00214	1	246 SOUTH AVENUE	
FANWOOD CROSSING III URBAN RENEWAL	0095	64	6.01			06224	00283	1	233 LAGRANDE AVENUE	
FANWOOD CROSSING III URBAN RENEWAL	0095	64	6.01					15F	233 LAGRANDE AVE	
FANWOOD PLAZA PARTNERS	0098	66	9					4A	313 SOUTH AVENUE	
FANWOOD PLAZA PARTNERS LLC	0097	66	9		C0015	00132900	05134	00334	4A	313 SOUTH AVENUE
FANWOOD PLAZA PARTNERS LLC	0097	66	9		C0001	00131500	05134	00327	4A	313 SOUTH AVENUE
FANWOOD PLAZA PARTNERS LLC	0097	66	9		C0002	00131600	04129	00299	4A	313 SOUTH AVENUE
FANWOOD PLAZA PARTNERS LLC	0097	66	9		C0003	00131700	04129	00299	4A	313 SOUTH AVENUE
FANWOOD PLAZA PARTNERS LLC	0097	66	9		C0004	00131800	04129	00299	4A	313 SOUTH AVENUE
FANWOOD PLAZA PARTNERS LLC	0097	66	9		C0006	00132000	06401	00230	4A	313 SOUTH AVENUE
FANWOOD PLAZA PARTNERS LLC	0098	66	9		C0007	00132100	05134	00331	4A	313 SOUTH AVENUE
FANWOOD PLAZA PARTNERS LLC	0098	66	9		C0008	00132200	05134	00331	4A	313 SOUTH AVENUE
FANWOOD PLAZA PARTNERS LLC	0098	66	9		C0009	00132300	05134	00331	4A	313 SOUTH AVENUE
FANWOOD PLAZA PARTNERS LLC	0098	66	9		C0010	00132400	05134	00334	4A	313 SOUTH AVENUE
FANWOOD PLAZA PARTNERS LLC	0098	66	9		C0012	00132600	05134	00334	4A	313 SOUTH AVENUE
FANWOOD PLAZA PARTNERS LLC	0098	66	9		C0016	00133000	05134	00334	4A	313 SOUTH AVENUE



TAXING DISTRICT NO. 05 FANWOOD BORO

COUNTY NO. 20 UNION

NAME OF OWNER ADDITIONAL OWNERS	PAGE NO.	BLOCK NO.	LOT NO.	LOT QUALIF.	ACCOUNT NO.	DEED BOOK	DEED PAGE	CLASS	PROPERTY LOCATION
FANWOOD PLAZA PARTNERS LLC	0098	66	9	C0017	00133100	05134	00334	4A 313	SOUTH AVENUE
FANWOOD PLAZA PARTNERS LLC	0098	66	9	C0019	00133300	05134	00334	4A 313	SOUTH AVENUE
FANWOOD PLAZA PARTNERS LLC	0098	66	9	C0020	00133400	05134	00327	4A 313	SOUTH AVENUE
FANWOOD PLAZA PARTNERS LLC	0099	66	9	C0021	00133500	05134	00327	4A 313	SOUTH AVENUE
FANWOOD PLAZA PARTNERS LLC	0099	66	9	C0022	00133600	05134	00327	4A 313	SOUTH AVENUE
FANWOOD PLAZA PARTNERS LLC	0099	66	9	C0023	00133700	05134	00327	4A 313	SOUTH AVENUE
FANWOOD PLAZA PARTNERS LLC.	0098	66	9	C0011	00132500	05134	00334	4A 313	SOUTH AVENUE
FANWOOD PLAZA PARTNERS LLC.	0098	66	9	C0018	00133200	05134	00334	4A 313	SOUTH AVE
FANWOOD PLAZA PARTNERS LLC.	0099	66	9	C0024	00133800	05134	00327	4A 313	SOUTH AVENUE
FANWOOD PLAZA PARTNERS, LLC	0098	66	9	C0013	00132700	05530	00519	4A 313	SOUTH AVENUE
FANWOOD PLAZA PARTNERS, LLC	0098	66	9	C0014	00132800	03488	00792	4A 313	SOUTH AVENUE
FANWOOD PLAZA PARTNERS, LLC	0141	91	3.01		00192700	05512	00163	4A 324-328	SOUTH AVE
FANWOOD PLAZA PARTNRS LLC	0097	66	9	C0005	00131900	04129	00299	4A 313	SOUTH AVENUE
FANWOOD PRESBYTERIAN CHURCH	0108	70	21.08		00146400	05726	00301	15D 10	NICHOLS CT
FANWOOD PRESBYTERIAN CHURCH	0137	87	2		00186800			15D 75	SO MARTINE AVE
FANWOOD REAL ESTATE LLC	0092	60	3		00124700	06045	00617	4A 200	SOUTH AVENUE
FARKAS, ALEXANDER & SHIRLEY	0141	91	11		00193200			2 374	SOUTH AVE
FARLEY, GREGORY & JOANMARIE	0029	26	25		00039300	05312	00042	2 59	STEWART PLACE
FARLEY, PETER J & BARBARA J	0159	101	17		00218400	05506	00091	2 104	CORIELL AVE
FARMER, TY A & ERIN L	0083	51	27		00111700	06267	00154	2 196	NORTH AVE
FARRY, COLLEEN E	0034	26.01	15.01			06023	00049	2 273	TERRILL ROAD
FASANO, FRANK V	0043	29	13		00057000	06365	00087	2 100	WILLOUGHBY RD
FASOLAS, ANTHONY & BERNADETTE	0044	29	16		00057300	06277	00984	2 110	WILLOUGHBY RD
FAZIO, THOMAS & JENNIFER	0067	44	28		00090600	05540	00127	2 6	BIRCHWOOD TER
FEDELI, LUCILLE	0022	22	2		00028900	3234	677	2 62	PORTLAND AVE
FEDER, LEONARD M & SHELLEY N	0140	90	7.01		00191500	03565	00179	2 268	LA GRANDE AVE
FEE, GEORGE A & GURNEY, JEAN	0058	40	13		00076800	04883	00229	2 37	OAKWOOD COURT
FEINBERG, RENEE M	0105	70	2		00143100	04576	00157	2 9	RIDGE WAY
FEINMAN, JARED & MELISSA	0185	116	32		00254300	06387	02669	2 64	SHADY LANE
FEINMAN, MARJORIE R	0067	44	23		00090100	06245	00238	2 118	WOODLAND AVE
FELA, KIMBERLY & STANLEY	0021	21	10		00028400	06385	02829	2 40	ST JOHN PL
FELA,DEBRA	0025	24	9.01		00033200	05781	00770	2 167	PLEASANT AVE
FELCONE, THOMAS M & ANDREA SANTO	0163	103	19		00224100	05018	00222	2 140	BURNS WAY
FELDMAN, DAVID P & BETH L	0021	21	3		00027700	06127	00082	2 45	ESTELLE LANE
FELLER, SHERMAN E	0071	47	1		00095000	05079	00116	2 198	TILLOTSON RD
FELTON, DAVID C & JENNY	0134	84	27		00182500	05710	00459	2 137	HERBERT AVE
FENICHEL, MAURICE & SALLY	0165	104	15		00226500	04543	00325	2 154	BELVIDERE AVE
FERENCEVYCH, TARAS & XENIA	0034	27	2		00044200	06199	00539	2 86	MIDWAY AVE
FERNANDO, MARIA E & JOSELITO T	0005	8	16		00006200	04237	00168	2 36	MADISON AVENUE
FERRANTI, CHRISTOPHER & BRANDEY	0035	27	10		00045200	06372	00426	2 163	HUNTER AVE
FERREIRO, DAVID & MARILYN	0108	70	27		00147200	05924	00217	2 383	NORTH AVE
FERREIRO, LORENZO & MARGARET ANN	0070	46	2		00093700	03720	00258	2 72	WALDON RD
FIGUEROA, ALEJANDRO & LISSETTE	0030	26	41		00040900	05339	00025	2 247	TERRILL RD
FILIPKOWSKI, CATHERINE & EHNE, KEV	0182	115	8		00250100	06375	02151	2 4	WINFIELD PL
FILIPSKI, KEVIN E	0159	101	14		00218100	06314	00063	2 140	HELEN ST
FINNE, JON K & MARY JANE	0028	26	14		00038300	3145	232	2 157	FARLEY AVE
FISCHER, ALBERT H & PHILOMENA	0183	116	9		00252000			2 18	SHADY LANE
FISHER, CHRISTOPHER R & CHRISTA F	0064	43	13		00086300	06412	00389	2 66	OAKWOOD COURT
FISHER, JOEL B & ROBERTA H	0151	97	2		00207300	3124	477	2 597	TERRILL RD
FISHER, PAUL E & ELIAS, SAMARA A	0062	42	11		00083400	06338	00692	2 81	OAKWOOD COURT
FITZGERALD, JOSEPH A. & NOREEN T.	0120	77	24		00162900	04930	00131	2 476	LA GRANDE AVE
FITZGERALD, BRIAN P & LORI M	0128	81	16		00173800	05673	00784	2 203	VINTON CIRCLE
FITZMAURICE, MICHAEL & NORENE	0039	27	58		00050900	06393	02979	2 6	THORNE PL
FITZSIMMONS, NEAL & PAMELA	0112	72	14		00152800	05985	00426	2 44	GLENWOOD RD
FLAGG, WILLIAM	0140	90	7		00191400	04766	00073	2 83	S MARTINE AVE
FLECCA, JOHN - MANZIANO, NICOLE	0065	43	17		00086700	05597	00833	2 84	OAKWOOD CT
FLEISCHMAN, LAWRENCE D	0182	115	9		00250200	06311	00111	2 6	WINFIELD PL
FLEISCHMANN, DOUGLAS & LAYTON, TAYLARR	0074	47	51		00100000	06081	00708	2 157	WESTFIELD RD
FLETCHER, JONATHAN & TRACY	0114	73	11		00154900	04393	00012	2 6	TIMBERLINE DR
FLOOD, BRAD & KAREN	0157	100	15		00214800	05900	00972	2 112	HELEN ST
FLORES IRREVOCABLE TRUST	0123	78	18.01			06494	00265	2 14	LA GRANDE AVE
FLOWERS, DALE M & LORI DEMILT	0133	84	20		00181800	05464	00982	2 175	HERBERT AVE
FLOWERS, ROBERT M & REBECCA M	0184	116	20		00253100	05968	00862	2 40	SHADY LANE
FLYNN, DENNIS & ELIZABETH ANN	0111	72	1		00151500			2 23	TIMBERLINE DR
FOLEY, JOHN G & HSIEH, ANN	0044	29	21		00057800	06341	02435	2 140	WILLOUGHBY ROAD
FOLGER, WILLIAM F III & CHRISTINE	0178	112	18		00244300	05589	00857	2 9	POPLAR PL
FOLKART, MARK E & JENNIFER O NEILL	0125	78	39		00169700	04998	00109	2 11	CRAY TERRACE
FONTANILLA, JOANNE M & RENATO E	0191	120	4		00262300	06338	00347	1 13	JEFFERSON AVE

TAXING DISTRICT NO. 05 FANWOOD BORO

COUNTY NO. 20 UNION

NAME OF OWNER ADDITIONAL OWNERS	PAGE NO.	BLOCK NO.	LOT NO.	LOT QUALIF.	ACCOUNT NO.	DEED BOOK	DEED PAGE	CLASS	PROPERTY LOCATION
FORMAN, LEONARD & AMALIA	0006	9	1		00006500	05584	00054	2	35 MADISON AVE
FORREST, SHARON A	0131	82	13		00178300	05537	00112	2	136 VINTON CIRCLE
FOSTER, JASON W & WILTSHIRE, D O	0043	29	7		00056400	05921	00255	2	121 RUSSELL RD
FOUNTAIN, JOANNE H	0066	44	10		00088800	06392	00204	2	45 WALDON RD
FOUR BOYS REALTY, L L C	0097	65	11		00130600	04893	00107	4A	55 SOUTH MARTINE AVENUE
FOX, MICHAEL C & ROMANO, ELAINE	0026	24	18		00034200	05632	00989	2	205 PLEASANT AVE
FRACHIA, JOSE	0011	13	2		00013900	05920	00453	2	240 NORTH MARTINE AVE
FRANCAVILLA, LINDA	0032	26	63		00043100	06511	00226	2	10 TOWER PLACE
FRANK, GLENN A & JODI B	0126	80	6		00171800			2	125 LA GRANDE AVE
FRANKEL, LISA & SETH	0178	112	15		00244000	06070	00845	2	19 POPLAR PL
FRANKIEVICH, CHARLES & RACHEL	0146	94	7		00200100	06468	02720	2	144 BEECH AVE
FRANKLIN, LUCY ANN	0003	4	11		00002400	05617	00206	2	7 GINDER PL
FRANZ, JOHN & JOAN	0101	66	43		00137500			2	475 SOUTH AVE
FRANZ, SUSAN E	0062	42	6		00082900	06139	00829	2	14 DEBORAH WAY
FRASER, JAIME	0063	42	26		00084900	06380	02646	2	277 WESTFIELD RD
FREDAS, ANDREW S & BONNIE M	0104	68	21		00140600	05411	00669	2	446 NORTH AVENUE
FREUND, JENNIFER & DONG, WILLIAM J	0060	41	17		00080800	06377	02517	2	65 ARLENE COURT
FREY, THOMAS & REBECCA	0120	77	23		00162800	05900	00739	2	474 LA GRANDE AVE
FREYBURGER, VICTORIA & PATRICE	0050	35	6		00066900	05368	00947	2	34 N MARTINE AVE
FRIAS, TOMAS & KAREN	0127	81	4		00172600	05370	00369	2	115 CRAY TERRACE
FRIEDMAN, DANIEL & NOLTE, JODIE	0050	34	20		00066100	06315	00938	2	90 NO MARTINE AVENUE
FRIEDMAN, JEFFREY AND GINA	0008	10	13		00009600	04885	00265	2	233 N MARTINE AVE
FRIEDMAN, JOEL R & ERYN M	0183	116	4		00251500	05536	00048	2	8 SHADY LANE
FUGETT, MATTHEW J & MICHELLE R	0136	86	3		00185400	04764	00161	2	208 LA GRANDE
FUIMO, TABITHA T	0099	66	15		00134400	05912	00201	2	19 OLD SOUTH AVE
FURINO, PETER & PATRICIA	0137	88	11		00187900	06430	02958	2	115 SECOND ST
FUTTERMAN, ERIC & DEBRA	0128	81	19		00174100	06419	02446	2	181 VINTON CIRCLE
FYNES, CORMAC & PEGGY K	0063	42	18		00084100	06079	00977	2	25 BIRCHWOOD TER
GAETANO, ANTONIO & FLORENTINA	0102	66	45		00137700			2	479 SOUTH AVE
GAETANO, GIULIANA	0101	66	44		00137600	06407	00834	2	477 SOUTH AVE
GAFFOGLIO, DINA	0032	26	66		00043400	05982	00508	2	14 TOWER PLACE
GAIN, CHERYL	0093	60	22		00126600	05869	00097	2	189 LA GRANDE AVE
GAINES, JOHN & SAMANTHA	0187	116	68		00257400	06472	02389	2	49 TRENTON AVENUE
GALANTE, MICHAEL & DANA M	0169	106	19		00231800	05963	00579	2	8 CREST LANE
GALBPH LLP	0002	4	3		00001600	06372	00088	2	224 FARLEY AVE
GALITZER, BARRY D & THERESA M	0134	85	8		00183400			2	168 HERBERT AVE
GALLAGHER, CHERYL	0185	116	28		00253900	05928	00473	2	56 SHADY LANE
GALLAHUE, SEAN & LAURIE	0146	94	1		00199500	05285	00085	2	100 BEECH AVE
GALLO, THOMAS S & KIMBERLY A	0010	12	3		00012200	05373	00191	2	250 MIDWAY AVE
GANESH BUILDERS, L L C	0095	64	10		00128700	05757	00947	4A	34 S MARTINE AVE
GANLEY, LAWRENCE & FARUOLO, LOUIS	0131	82	16		00178600			2	118 VINTON CIRCLE
GANS, M - GANS, M - GRAHAM, S	0003	5	3		00003000	05345	00701	2	10 GINDER PL
GANZ, PETER K	0140	90	4		00191100	05363	00117	2	284 LA GRANDE AVE
GAO, XING & ZOU, WENLING	0111	71	22		00150200	06297	00920	2	18 RAINIER RD
GARBER, SCOTT & DEBORAH	0054	39	9		00071700	04001	00224	2	27 GLENWOOD RD
GARCIA, DAVID H & PAMELA	0079	50	5		00106300	05941	00751	2	57 FARLEY AVE
GARDE, ALLEN & ELIZALDE, MARIA	0177	112	4		00242900	06400	02234	2	16 MAC LENNAN PL
GARDELLA, EDWARD & TACCA, MICHELE	0155	99	13		00212300	04639	00024	2	84 HELEN ST
GARDNER, RYAN T & MIRANDA H	0129	81	45		00176700	06490	02285	2	78 LA GRANDE AVE
GARDON, DENNIS	0090	56	18.01		00121300	06426	00408	2	47 LA GRANDE AVE
GAROZZO, GIOVANNI & GAIL	0089	56	15		00121000			2	75 LA GRANDE AVE
GARRETT, DEREK & SIDDOENY	0148	94	29		00202400	04631	00146	2	419 LA GRANDE AVE
GARRITY, JOHN	0081	51	3		00109100			2	12 NORTH AVE
GARRY, DAVID & TONYA	0001	2	4		00000800	05078	00005	2	5 CECILIA PL
GARZON, FAUSTO & MARITZA	0032	26	60.05			05502	00757	2	8 PAUL PLACE
GASPARINO, ANTONY P JR	0096	64	15		00129100	06058	00506	4A	50 SO. MARTINE AVENUE
GATESY, SEAN & ANNA	0108	70	21.04		00146000	06132	00318	2	11 NICHOLS CT
GAUD, VILMARIE & MORALES, JOELIMER	0019	20	5		00025700	06153	00916	2	84 PLEASANT AVE
GAUDY, ALLISON & SMITH, ERIC	0106	70	4		00143300	06359	02360	2	16 RIDGE WAY
GAULIN, ERIC R & KARYN L	0062	42	3		00082600	05277	00257	2	20 DEBORAH WAY
GAUNT, BARRY A & MARIANNE I	0106	70	8		00143700			2	8 RIDGE WAY
GELATO, DUSTIN & JUDY	0042	28	28		00054500	06489	02425	2	130 HUNTER AVE
GELLER, DAVID & SARAH	0121	77	33		00164300	06476	00612	2	75 SHADY LANE
GELLING, EDWARD P & DONNA M	0130	82	5		00177500	05147	00087	2	208 VINTON CIRCLE
GELLING, NOREENA E	0011	13	5		00014400	05253	00237	2	30 PORTLAND AVE
GELLING, CHRISTOPHER & LINDA	0174	110	5		00239300	04131	00044	2	233 BELVIDERE AVENUE
GENTESSE, JOSEPH & BONNIE	0019	20	8		00026000	05457	00996	2	49 ST JOHN PL
GENTILE, LISA	0067	44	25		00090300	05388	00299	2	26 LINDA PLACE



TAXING DISTRICT NO. 05 FANWOOD BORO

COUNTY NO. 20 UNION

NAME OF OWNER ADDITIONAL OWNERS	PAGE NO.	BLOCK NO.	LOT NO.	LOT QUALIF.	ACCOUNT NO.	DEED BOOK	DEED PAGE	CLASS	PROPERTY LOCATION
GEORGE CHURCH INC	0088	55	16		00119200			4A	183 SOUTH AVENUE
GEORGE, ROBERT & SUNSHINE, LAUREN J	0140	90	12		00192000	06079	00635	2	109 S MARTINE AVE
GERKE, EDWARD W MARIE B	0076	48	13		00101800	04593	00233	2	33 PATERSON RD
GERLACH, KATHRYN E	0135	85	17		00184300	05889	00554	2	177 BURNS WAY
GERMINDER, DOUGLAS & MARYANNE	0007	10	5		00008800	05464	00298	2	178 RUSSELL RD
GERMINDER, ROBERT & BARBARA	0091	59	6		00123700			2	46 THIRD ST
GERMINDER, RONALD & MAUREEN	0091	59	4		00123500	06475	00169	2	42 THIRD ST
GEVRY, DAVID & ABOLINA, RASMA	0035	27	13		00045500	06151	00567	2	143 HUNTER AVE
GEWIRTZ, RICHARD H & DOLORES	0014	15	9		00018600			2	39 WOODLAND AVE
GHANI, SANA	0058	40	20		00077500	06493	02689	2	65 OAKWOOD COURT
GIANNI, NICHOLAS & NOELLE	0070	46	12		00094800	06384	02283	15F	189 WESTFIELD RD
GIBNEY, NICHOLAS C & PERUMAL, R S	0092	60	9		00125300	06164	00585	2	36 SECOND ST
GIBSON, JOHN MICHAEL	0154	99	5		00211500	05547	00569	2	88 CRAY TERR
GIGIEL, MARK M & MARYBETH	0060	41	6		00079700	03662	00212	2	176 PLEASANT AVE
GILBERTI, ANDREW M & AMANDA K	0184	116	14		00252500	06234	00323	2	28 SHADY LANE
GILFORD, DONALD E REVOCABLE TRUST	0021	21	1		00027500	06499	00018	2	98 PLEASANT AVE
GILL, KENNETH & MIRIAM	0007	9	16		00008000	04883	00293	2	109 MADISON AVE
GILLEN, TIMOTHY & CATHLEEN	0137	86	15		00186600	05359	00682	2	72 MC DERMOTT PL
GILLESPIE, DANIEL JAQUISH & RUTH E	0176	111	13		00242100	06237	00043	2	9 SHADY LANE
GILLOOLY, JAMES J & PATRICIA	0036	27	30	.01	00047400	03467	00135	15F	95 PATERSON RD
GILMARTIN, SEAN & MARISA	0063	42	25		00084800	05968	00994	2	265 WESTFIELD RD
GINER, IGNACIO J ESTEBAN & MARTA	0136	86	12		00186300	05840	00377	2	84 MC DERMOTT PLACE
GIORDANO, WILLIAM D & KIRA L	0117	75	15		00159100	06284	02433	2	109 N GLENWOOD RD
GITHENS, ANNA M TROTTE	0141	91	15		00193600	06200	00417	2	23 LAUREL PL
GIULIANI, CHARLES E & PAMELA E	0036	27	22		00046500	04682	00218	2	85 HUNTER AVE
GIUSTO, ANDREW N & MOYNIHAN, MEGAN M	0078	49	17		00104900	06305	00495	2	341 TERRILL RD
GLASER, FRANCINE M & BOWLES, HAYDN	0075	48	4		00100900	06275	00950	2	18 STEWART PLACE
GLASS, DUSTIN & JACLYN	0137	88	9		00187700	06318	02069	2	215 HERBERT AVE
GLASSER, PAUL & ZAREMBA, GOSHA	0090	56	21		00121600	06381	02943	2	31 LA GRANDE AVE
GLASTAL, WILLIAM J & CATHERINE S	0066	44	3		00088100	05008	00101	2	81 WALDON RD
GLAYDURA, ANDREW & PATRICIA	0085	53	13		00115000			2	41 WATSON RD
GLENNON, MATTHEW T & JEAN E	0158	101	5		00217200	03907	00039	2	119 KING ST
GLOVER, AISHA & OMAR	0146	94	13		00200700	05731	00465	2	464 SOUTH AVE
GLYNN, DENNIS P & SUZANNE M	0085	53	19		00115600	05734	00834	2	15 WATSON RD
GOETT, EUGENIA	0184	116	22		00253300	06362	00364	2	44 SHADY LANE
GOING, PAUL; KAISER, CAROLYN	0138	88	20		00188800	04615	00030	2	230 MARIAN AVE
GOLANI, AMRITA KAUR & KSHITIJ N	0011	13	1		00013800	06509	02167	1	244 N MARTINE AVE
GOLD, ERIC C & MEGAN ANN	0101	66	32		00136400	06377	02783	2	59 LOCUST AVE
GOLDBERG, ADAM & HOCHFELSEN, MELANIE	0070	46	5		00094000	06315	02408	2	14 LOIS PLACE
GOLDBERG, SARA & BERNSTIEN, MICHAEL	0077	49	4		00103400	06288	02182	2	35 ELM AVE
GOLDENBERG, MICHAEL & STACI	0131	83	4		00179100	06206	00567	2	21 HELEN ST
GONCH, CHRISTINE D	0133	84	14		00181200	03999	00004	2	108 SECOND ST
GONZALES, ROBERT	0147	94	20		00201400	06267	00399	2	469 LA GRANDE AVE
GONZALEZ, REMI A & SENA, LUISA R J	0004	7	1		00004000	06327	02157	2	186 HUNTER AVE
GONZALEZ, JASON C & MICHELLE U	0158	101	4		00217100	05666	00885	2	115 KING ST
GOPALAN, ARUN	0183	115	18		00251100	06054	00524	2	5 CLEMENT PLACE
GORDON, THOMAS J & MARION B	0007	10	2		00008500	03773	00172	2	164 RUSSELL RD
GORMAN, KENNETH D & KIM A	0073	47	38		00098700	05390	00424	2	85 NORTH GLENWOOD RD
GORSKI, RICHARD W & KATHLEEN A	0119	77	13		00161700	04903	00244	2	432 LA GRANDE AVE
GOULDING, CHRISTINE A	0184	116	16		00252700	06389	02476	2	32 SHADY LANE
GOUSMAN, FRANK R JR & ROSEMARY S	0180	113	22		00246900	3199	149	2	23 BEECH AVE
GRADY, COURTNEY A & PATRICK R	0122	77	46		00165600	06488	02725	2	51 SHADY LANE
GRAFF, PETER & SUSAN	0106	70	3		00143200	04566	00187	2	18 RIDGE WAY
GRAHAM, JAMES M & KATHLEEN J	0049	34	5		00064400			2	274 PATERSON RD
GRAHAM, LORNE W & SUSAN M	0035	27	6	.02	00044800	04976	00345	2	3 BYRON LANE
GRAHAM, WILLIAM H & CHRISTINE D	0135	85	25		00185100	03419	00988	2	131 BURNS WAY
GRAMBOR, JENNIFER	0113	72	21		00153500	05539	00804	2	58 GLENWOOD RD
GRAZIANO, ERIC & ALEXANDRA	0067	44	16		00089400	06443	00295	2	15 WALDON RD
GREANEY, KEVIN M & MARGARET M	0086	54	6		00116700	03902	00163	2	33 RUSSELL RD
GREEN, CLIFFORD M & FILOMENA M	0111	71	29		00150900	03602	00484	2	133 S GLENWOOD RD
GREEN, ELWOOD & CORRINE	0186	116	53		00255800	05419	00851	2	24 ROOSEVELT AVE
GREEN, JENNIFER & CHRISTENSEN, CARLY	0104	68	18		00140300	05935	00419	2	412 NORTH AVE
GREEN, TIMOTHY	0186	116	56		00256100	03906	00225	2	71 DANIEL PLACE
GREENBERG, DAVID M & STEPHANIEL L	0155	99	9		00211900	05834	00673	2	110 CRAY TERR
GREIG, CHARLES & LI-GREIG, YUE	0186	116	44		00255400	06406	02185	2	2098 PRINCETON AVE
GRETZ, NEIL & LAUREN	0185	116	26		00253700	06405	02180	2	52 SHADY LANE
GRIFFIN, MICHAEL & ANN MARIE	0091	59	7		00123800	05660	00080	2	165 LA GRANDE AVE
GRIFFITH, FLOYD G & CHRISTINE A	0065	43	21		00087100	3107	846	2	125 WOODLAND AVE

TAXING DISTRICT NO. 05 FANWOOD BORO

COUNTY NO. 20 UNION

NAME OF OWNER ADDITIONAL OWNERS	PAGE NO.	BLOCK NO.	LOT NO.	LOT QUALIF.	ACCOUNT NO.	DEED BOOK	DEED PAGE	CLASS	PROPERTY LOCATION
GRIMM, DOUGLAS & MARY	0186	116	57		00256200	05934	00601	2	61 DANIEL PL
GRISALES, JAIME & ESTRADA, YAQUELIN	0089	56	16		00121100	06489	00370	2	71 LA GRANDE AVE
GRISSOM, CHERYL	0145	93	19		00199400	06476	00691	2	417 SOUTH AVE
GRIZ, MICHAEL A	0076	48	16		00102100	06378	00001	2	51 PATERSON RD
GROBMAN, MARC & FAITH	0084	53	2		00113900	06453	00475	2	94 PATERSON RD
GRODER, ERIKA	0150	96	7		00205400	06407	00505	2	31 KEMPSHALL TERR
GROSS, ALAN J & JACQUELINE S	0040	28	4		00052100	04282	00060	2	162 MIDWAY AVENUE
GROSSMAN, BARBARA J C/O GRILLO	0057	40	4		00075900			2	40 ESTELLE LANE
GRUBMAN, DINAH	0082	51	24		00111400	03433	00216	2	170 NORTH AVE
GUARDASCIONE, G & R	0023	23	4		00030700	04634	00114	2	82 PORTLAND AVE
GUARNERI, WILLIAM-FALLON, ANNE L	0131	83	6		00179300	04678	00227	2	29 HELEN ST
GUENSCH, MICHELLE	0157	100	19.01		00215300	05692	00502	2	96 KEMPSHALL TER
GUEVAREZ, KELLY & STEPHEN	0188	116	73		00257900	05924	00681	2	15 TRENTON AVE
GUEVEL, JULIANE	0175	110	18		00240700	06283	00984	2	224 BURNS WAY
GULBERG BUILDERS LLC	0187	116	59		00256600	06498	00199	1	11 ROOSEVELT AVE
GULLIKSEN, CRAIG & MAY H	0171	108	4		00234600	05617	00688	2	184 S MARTINE AVE
GUNTHER, JASON & KARLYE	0182	115	7		00250000	06271	00918	2	38 POPLAR PL
GUPTA, NIKHIL & GAUR, AKANKSHA	0111	71	34		00151400	06275	00652	2	3 SHASTA PASS
GUTCH, EDWARD & SPANO, JESSICA	0023	23	10		00031300	06475	02976	2	83 MONTROSE AVE
GUTIERREZ, CHRIS JOHN & MARIA LUISA	0030	26	43		00041100	06466	02765	2	8 MARY LANE
GUTTERMAN, JEFFREY L & GINA	0012	13	14		00015300	06175	00733	2	13 MONTROSE AVE
GUTY, JOAN	0060	41	16		00080700	04235	00003	2	61 ARLENE COURT
GUZZO, FRANK L & JANE A FROST	0108	70	22		00146600	05310	00340	2	4 NICHOLS CT
HAACK, GERALD & HELEN C	0181	115	1		00249400	04860	00073	2	3 CLEMENT PLACE
HAAR, RAPAHIL	0120	77	28.01		00163600	03643	00269	2	87 SHADY LANE
HAAS, FRED M & ALICIA J	0164	104	2		00225200	04918	00353	2	177 CORIELL AVE
HAAS, MARK D & KAITLIN C	0007	10	8		00009100	06275	00277	2	196 RUSSELL ROAD
HABERMANN, ASHLEY MC CONNELL	0011	13	4		00014200	06373	02213	2	20 PORTLAND AVE
HACKETTSTOWN PROP, INC % FAIGLE,JD	0105	68	32		00141700	04861	00194	4A	572 NORTH AVE
HADDAD, MATTHEW A & ALEXANDRIA N	0137	88	8		00187600	06360	00651	2	217 HERBERT AVE
HAER, JANICE SPRAGUE	0085	53	17		00115400	05629	00667	2	21 WATSON RD
HAGMAN, JASON & JILL GAMBINO	0046	32	2.01		00061100	05473	00702	2	105 N MARTINE AVE
HAGOPIAN, RICHARD & MICHELLE	0043	29	14		00057100	05641	00414	2	102 WILLOUGHBY RD
HAIGHT, JOHN & ELISA H/W	0169	107	5		00232500	05755	00316	2	5 CREST LANE
HAIGHT, JOHN B & CHRISTINE B	0155	99	11		00212100			2	74 HELEN ST
HALE, DAVID	0118	75	24		00160000	06222	00588	2	6 SHASTA PASS
HALECKI, CHRISTOPHER	0083	52	10.02		00112900	06497	02120	2	115 NORTH AVE
HALEY, MATTHEW & NICOLE	0106	70	12		00144100	06084	00215	2	92 TILLOTSON RD
HALL, AMY	0022	22	7		00029100	05534	00580	2	66 PORTLAND AVE
HALPERN, DAN N & LISA R	0112	72	7		00152100	05926	00896	2	11 TIMBERLINE DR
HALPIN, ERIC S & PAMELA J	0150	96	6		00205300	05446	00268	2	25 KEMPSHALL TERR
HALTER, FRANK & ALYSON P	0159	101	16		00218300	06095	00502	2	110 CORIELL AVE
HAMILL LIVING TRUST	0079	50	9		00106700	06411	00452	2	35 FARLEY AVE
HAMILL, MATTHEW & AMY E	0122	78	5		00166300	06448	02404	2	30 LA GRANDE AVE
HANDLER, ERIC B & JESSICA A	0009	11	4		00011600	06421	02375	2	140 RUSSELL RD
HANMANTGAD, CHAITANYA&MAHINDRAKAR, S	0165	104	14		00226400	06424	02035	2	146 BELVIDERE AVE
HANNA, JOHN	0033	26.01	9			05416	00171	2	15 COTTAGE WAY
HANSEN, GEORGE & STEFANIE	0046	31	6		00060500	05667	00408	2	41 RUSSELL RD
HANSEN, MARGIT JUNE	0093	60	16		00126000	05340	00031	2	52A SECOND ST
HANVEY, JOSEPH F & PATRICE	0129	81	33		00175500	05443	00545	2	117 VINTON CIRCLE
HARCOURT, WILLIAM R & MARGARET J	0116	75	5		00158000	03733	00197	2	91 WESTFIELD RD
HARGROVE, JOSEPH & LAURA	0122	77	48		00165800	04338	00106	2	47 SHADY LANE
HARGROVE, SCOTT R & TABRINA M	0074	47	47		00099600	05432	00507	2	131 WESTFIELD RD
HARRIS, CHRISTOPHER	0082	51	16.01		00110500	04341	00044	2	98 NORTH AVE
HARRIS, DAVID B & BARBARA	0151	97	7		00207800			2	36 KEMPSHALL TERR
HARRIS, KATHRYN ANN	0053	38	5		00069900			2	399 MIDWAY AVE
HARRIS, SOPHIE	0056	39	42		00075000			2	6 GRAYBAR TERRACE
HARRISON, ERIC	0161	102	25		00221300	05421	00680	2	147 KING STREET
HARTNER, CAROL	0006	9	5		00006900	05638	00738	2	57 MADISON AVE
HARVEY, DENNIS & ANNE MARIE	0092	59	12		00124300	04729	00056	2	43 FOURTH ST
HASBEN, PATRICIA	0094	60	23			04870	00081	2	181 LA GRANDE AVE UNIT 2
HASKELL, GRAHAM & BROWN, HILARY	0178	113	5		00245200	05932	00210	2	336 LA GRANDE AVE
HASSETT, JANICE	0154	99	6		00211600	06043	00569	2	92 CRAY TERR
HAUFFE, ROBERT & CINDY	0120	77	28.03		00163800	03975	00228	2	91 SHADY LANE
HAUPTMAN, MARK R & GILLIAN	0084	52	12		00113100	03599	00656	2	101 NORTH AVE
HAWKINS, MONTIGO & DEBORAH A	0042	28	32		00055000	06421	02355	2	106 HUNTER AVE
HAYECK, GEOFFREY J & LISA	0060	41	15		00080600	05998	00637	2	59 ARLENE COURT
HAYES, JOHN J & ALLISON	0083	52	1		00111800	05774	00605	2	18 WATSON RD

TAXING DISTRICT NO. 05 FANWOOD BORO

COUNTY NO. 20 UNION

NAME OF OWNER ADDITIONAL OWNERS	PAGE NO.	BLOCK NO.	LOT NO.	LOT QUALIF.	ACCOUNT NO.	DEED BOOK	DEED PAGE	CLASS	PROPERTY LOCATION
HAYES, TAMON & ERICA	0069	45	14		00093400	06390	02394	2	173 TILLOTSON RD
HCRI NY-NJ PROP., LLC	0097	66	6		00131400	05877	00338	4A	281 SOUTH AVENUE
HE, SHUWEN & TAO SU	0162	103	3		00222500	06045	00717	2	158 SECOND ST
HEBBDING, RICHARD J	0009	11	3		00011500	05541	00090	2	214 MIDWAY AVE
HEFFNER, CLAUDIA	0169	107	7		00232700	06024	00022	2	9 CREST LANE
HEIBERG, TODD & JESSICA	0028	26	4		00037300	05557	00732	2	64 MIDWAY AVE
HEINZER, DOUGLAS & ANGELA	0149	96	3.01		00205000			2	583 TERRILL RD
HELDERS, MARC & PRUDENCE	0072	47	20		00096900	05760	00633	2	49 GLENWOOD RD
HELGESEN, DOROTHY	0181	114	21		00249100			2	35 POPLAR PL
HENDERSON, CONNOR J & LISA M	0042	28	38		00055600	06381	00343	2	151 PATERSON ROAD
HENDERSON, DONDE L & LINDA S	0028	26	7		00037600	05325	00037	2	203 FARLEY AVE
HENDERSON, WILLIAM S & ELIZABETH M	0169	107	6		00232600	05546	00695	2	7 CREST LANE
HENDRE, PRAVEEN & SHILPA	0033	26.01	5			05238	00071	2	7 COTTAGE WAY
HENSLEY, DAVID A & ELIZABETH M	0091	58	7.01		00123000	04794	00160	2	47 FIFTH STREET
HERBERT, ANGELA M	0179	113	17		00246400	05954	00624	2	51 BEECH AVENUE
HERBERT, DONALD III	0007	9	19		00008300	05460	00411	2	592 PARK AVE
HERDADE, JOAN D & ARON D	0107	70	15		00144600	04483	00221	2	60 TILLOTSON RD
HERDSMAN, KARIM & CHOW, PAULINE E	0004	7	5.02		00004600	06467	02924	2	192 HUNTER AVE
HERNANDEZ, JENNIFER & HANSY A	0185	116	27		00253800	04920	00316	2	54 SHADY LANE
HERNANDEZ, JOSE D & GONZALEZ, CELIA	0031	26	49		00041700	06200	00099	2	20 MARY LANE
HERNANDEZ, JOSEPHINE	0054	39	7		00071500	05613	00079	2	11 LINDA PLACE
HERNANDEZ, SUZANNE	0072	47	21		00097000	05808	00434	2	51 GLENWOOD RD
HERRMANN, JOHN ET ALL	0040	28	5		00052200	05590	00813	2	168 MIDWAY AVE
HERTZ, STEVEN & ELIZABETH	0076	48	14		00101900	06438	00188	2	39 PATERSON RD
HERZ, CHRISTOPHER & SARUUL	0144	92	18		00197400	06111	02065	2	97 BEECH AVE
HESS, HARRISON & MORRIS, DANIELLE	0029	26	20		00038900	06376	02602	2	131 FARLEY AVE
HESSEMER, DONALD P & JOAN C	0063	42	16		00083900	03755	00328	2	21 BIRCHWOOD TER
HEWITT, JAMILA	0137	88	1		00186900	06430	02553	2	240 MARIAN AVE
HIGGINS, BRENDAN & ELIZABETH SHARP	0152	97	20		00209100	05348	00811	2	15 GERE PLACE
HIGGINS, SHERRY A ORTIZ	0016	17	6		00020700	05689	00929	2	139 FOREST RD
HIGINBOTHAM, JEFFREY W & BARBARA J	0161	102	14		00220200	05603	00692	2	136 CORIELL AVE
HILL, PETER DAVID & KATHRYN, E	0028	26	2		00037100	06199	00255	2	60 MIDWAY AVENUE
HILLTOP TENNIS CLUB C/O KLOCK	0102	68	6		00139000			4A	336 NORTH AVENUE
HIMLAN, THEODORE & GRAYSON	0053	38	12		00070600	04405	00281	2	12 GLENWOOD RD
HINGORANI, SUNITA & BHAGWAN	0109	71	5		00148500	03440	00199	2	429 MIDWAY AVE
HIRALDO, SEGUNDO A	0191	120	2		00262100	06334	00446	2	48 TRENTON AVENUE
HIRSCH, GREGORY & LAUREN	0074	47	43		00099200	06131	00256	2	101 WESTFIELD RD
HIRSCHHORN, JOEL L & CATHY A	0046	31	3		00060100	04394	00245	2	59 RUSSELL RD
HOBBS, VANESSA M	0018	19	12		00024000	05867	00250	2	60 MONTROSE AVE
HOBERMAN, JEFFREY & GASH, ADRIAN	0027	24	33		00035800	06388	02866	2	64 MONTROSE AVE
HODGES, SVEN & WEISMAN, GABRIELLE	0004	7	5.0101		00004400	06305	00855	2	18 MADISON AVE
HOETZL, JOSEPH & ANGELA	0188	116	75		00258100	06181	00245	2	6 SAVILLE ROW
HOEY, BRENDAN & DANIELLE M	0127	81	10		00173200	05714	00239	2	83 CRAY TERRACE
HOFFMAN, RICHARD A & AMY E	0120	77	27.0101			06268	00581	2	1040 HETFIELD AVE
HOFMANN, MATTHEW & KAREN	0007	10	6		00008900	06399	02532	2	182 RUSSELL RD
HOGAN, LAWRENCE D & SARA H	0111	71	23		00150300	3115	364	2	20 RAINIER RD
HOLDEN, ALICIA	0104	68	20		00140500	06068	00708	2	442 NORTH AVE
HOLLAND, QUENTIN & GAIMSTER, AMY	0008	10	20		00010300	05753	00348	2	193 N MARTINE AVE
HOLT, MICHAEL & MAUREEN P	0049	34	11		00065000	03982	00321	2	95 FOREST RD
HOMENTOWSKI, KORDIAN & MALGORZATA	0122	78	2		00166000	05321	00061	2	42 LA GRANDE AVENUE
HOMENUK, THOMAS & MICHELE	0161	102	15		00220300	05450	00212	2	130 CORIELL AVE
HOMER, WILLIAM & HOMER, MAUREEN	0017	18	16		00022300	05785	00107	2	43 MONTROSE AVE
HOPKINS, TIMOTHY & YOLANDA	0079	50	2		00106000	05928	00121	2	83 FARLEY AVE
HORGAN, ERIC P & CHERYL A STEIN	0036	27	23		00046600	05049	00097	2	79 HUNTER AVE
HORVATH, ADAM S & TAMI L	0079	50	10		00106800	05677	00402	2	79 NORTH AVE
HOSMER, KIM	0138	88	18		00188600	05973	00489	2	218 MARIAN AVE
HOUGHTON, TEMPEST C & JENNIFER J	0126	80	1		00171300	06367	02573	2	124 SOUTH AVE
HOWARTH, ROBERT & DIANE	0020	20	22		00027100	05947	00333	2	19 OAKWOOD COURT
HOWELL, KAREN OLIVER	0125	78	38		00169600	04668	00116	2	17 CRAY TERRACE
HOYER, BERNADETTE E	0023	23	1		00030400	06078	00019	2	10 WATCHUNG VIEW PL
HRNYK, JOHN A & AUDREY	0176	111	7		00241500			2	2 CLEMENT PL
HSU, TONY & ERICA	0159	101	15		00218200	06344	00035	2	114 CORIELL AVE
HU, HAIBO & YANG, MENG	0126	80	4		00171600	05896	00661	2	136 SOUTH AVE
HUANG, JERRY & JESSICA	0137	88	5		00187300	06460	02190	2	229 HERBERT AVENUE
HUBBARD, DONALD S & ROSEMARIE	0074	47	48		00099700	03892	00314	2	137 WESTFIELD RD
HUFF, GLENDA D & DOREEN A	0060	41	7		00079800			2	182 PLEASANT AVE
HULNIK, GWEN	0161	102	13		00220100	04906	00161	2	142 CORIELL AVE
HUNDHAUSEN, WILLIAM & ERYANNA	0136	86	7		00185800	06365	00665	2	83 SECOND ST



TAXING DISTRICT NO. 05 FANWOOD BORO

COUNTY NO. 20 UNION

NAME OF OWNER ADDITIONAL OWNERS	PAGE NO.	BLOCK NO.	LOT NO.	LOT QUALIF.	ACCOUNT NO.	DEED BOOK PAGE	CLASS	PROPERTY LOCATION
HUNSINGER, SCOTT W & TRACEY M	0108	70	26		00147100	05576 00801	2	371 NORTH AVE
HURLEY, TARA	0164	104	4		00225400	06020 00635	2	165 CORIELL AVE
HUSKEY, JASON & KELLY	0057	40	5		00076000	06502 00097	2	34 ESTELLE LANE
HUSSEIN, MOHAMED & CHRISTINA C	0117	75	9		00158500	06230 02001	2	101 N GLENWOOD RD
HWANG, LANCE & YEUNG, LAI	0170	107	11		00233100	05713 00577	2	17 CREST LANE
HYDE, LYNN ANNE	0091	59	2		00123300	05193 00126	2	32 THIRD ST
IACOCCA, STEVEN M & KATELYN A	0085	53	14		00115100	06394 02604	2	33 WATSON RD
IAIONE, THOMAS JR	0096	64	12		00128900	05528 00459	4A	38 S MARTINE AVE
IARUSSI, JOHN & KRISTINE	0012	13	17		00015600	05670 00981	2	7 MONTROSE AVE
IIDA, DAICHI & TAVYA	0104	68	28		00141300	05959 00149	2	478 NORTH AVE
ILACQUA, FRANK M & FERREIRA, FABIAN	0148	95	11		00203500	06267 02120	2	47 CHETWOOD TERRACE
INGUANZO, FIDEL & MELANIE L	0090	58	4		00122600	06130 00733	2	42 FOURTH STREET
INMAN, FRANCIS E & GERALDINE A	0110	71	19		00149900	03456 00521	2	12 RAINIER RD
INNEO, VINCENT & BAUSCH, KATHLEEN	0039	27	57		00050800	06476 00068	2	8 THORNE PL
INTERIORS L L C	0019	20	9		00026100	06249 00991	2	47 ST JOHN PLACE
ISAACS, GIL & JULIE A	0044	29	19		00057600	06130 00024	2	132 WILLOUGHBY RD
ISELIN REALTY LLC	0088	56	1		00119600	06426 00337	4A	2 SOUTH AVE
ISLETA, RAMIL & FRANCES M	0124	78	35		00169300	05770 00491	2	31 CRAY TERRACE
ISOLDA, DOMINIC A & ABIGAIL M	0117	75	12		00158800	06134 00478	2	107 N GLENWOOD RD
IVES, KENNETH & WEINTRAUB, JENNIFER	0126	81	1		00172300	05929 00593	2	50 HELEN ST
J L W REAL ESTATE LLC	0031	26	57		00042500	05755 00703	2	212 TERRILL RD
JABLON, DANIEL J & AMY I WINKLER	0156	100	4		00213700	04752 00127	2	90 CHETWOOD TERR
JABLONSKI, MARK & CRYSTAL	0053	38	10		00070400	05905 00615	2	22 GLENWOOD RD
JACKMAN, MARK E & ROCHELLE J	0190	117	9		00260600	06319 00293	2	80 SHADY LANE
JACKMIN, ROBERT G & TAMARA A	0159	101	10		00217700	05169 00184	2	160 HELEN ST
JACKSON, BRIAN A & MARISA	0147	94	25		00201900	06333 00371	2	447 LA GRANDE AVE
JACKSON, CHARLES W & TARA M	0116	75	8		00158400	05952 00549	2	99 N GLENWOOD RD
JACKSON, KIMBERLY L	0090	56	25		00122000	05450 00781	2	15 LA GRANDE AVENUE
JACOB, DAVID & MARY BETH	0036	27	27		00047000	04927 00058	2	119 PATERSON RD
JACOBS, MATTHEW J & ERIN	0134	85	3		00182900	05867 00363	2	140 HERBERT AVENUE
JAEGER, SUZANNE P	0062	41	32		00082300	06092 00270	2	198 PLEASANT AVE
JAFFE, JONATHAN & DALY, VALERIE	0035	27	14		00045600	06502 02182	2	139 HUNTER AVE
JAGHAB, RONNIE	0029	26	27		00039500	05903 00492	2	31 STEWART PLACE
JAMES AIELLO RENTAL PROPERTIES LLC	0077	49	5		00103600	06052 00900	2	31 ELM AVE
JAMNIK, MITCHELL D & MICHELLE R	0188	116	75.02		00258300	06179 02012	2	195 S MARTINE AVE
JANSEN, DOROTHY B	0163	103	20		00224200	05257 00144	2	144 BURNS WAY
JANSEN, PATRICIA & DIMINO, JOSEPH	0016	17	7		00020800	06508 00084	2	145 FOREST RD
JASUL, MENANDRO & CORPUZ, MARIA T	0083	51	26		00111600	05673 00625	2	186 NORTH AVE
JAWDEKAR, KRITIKA & GOKHALE, VEEREN	0022	22	5		00029200	06467 02765	2	68 PORTLAND AVE
JAXHEIMER, DAVID	0089	56	4		00119900	04928 00005	2	38 SOUTH AVE
JEFFRA, JENNIFER	0178	112	22		00244700	05913 00670	2	133 S MARTINE AVE
JENIFER, TRACEY	0160	102	5		00219300	05855 00407	2	12 ROBIN RD
JENKELOWITZ, DAVID & YEVGENIYA	0149	95	16		00204000	05182 00188	2	42 CRAY TERRACE
JENKINSON, CHRISTINE	0038	27	47		00049100	05944 00359	2	154 FARLEY AVE
JERANEK, BARBARA J	0083	52	3		00112000	03493 00561	2	34 WATSON RD
JEYAPAL, JEYAPRAKASH & PAUL, SUYAMB	0030	26	33		00040100	06342 02502	2	9 STEWART PLACE
JHA, ANAND & VJAYA	0034	26.01	11			05318 00113	2	19 COTTAGE WAY
JI, YURONG & HUANG, HAIPENG	0094	60	23	C004		06444 02793	2	181 LA GRANDE AVE UNIT 4
JIANG, QIAOJIN	0186	116	54		00255900	06380 00703	2	25 ROOSEVELT AVE
JIMENEZ, ERIN & PETER	0039	27	60		00051100	06224 00137	2	162 FARLEY AVE
JIRAS, CHRISTOPHER	0117	75	11		00158700	06019 00477	2	105 N GLENWOOD RD
JOE, NAM-JUNE & TERRINE	0020	20	17		00026700	05942 00482	2	75 WOODLAND AVE
JOHNSON, DANIEL & BAVAZZANO, JOSEPH	0169	106	20		00231900	06485 02864	2	6 CREST LANE
JONES JILL J	0187	116	70		00257600	05608 00527	2	33 TRENTON AVENUE
JONES, DOUGLAS & JUDITH	0181	114	16		00248600		2	45 POPLAR PL
JONES, JAMES P & YELENA	0099	66	17		00134600	06396 02358	2	27 OLD SOUTH AVE
JONES, KYLE N & JANIS ANN	0154	98	8		00210500	05290 00264	2	45 KING ST
JORDAN, BRIAN & JAMIE	0151	96	22		00206900	06388 00623	2	22 CHETWOOD TERR
JOSEPH, JACQUELINE L PERKEL	0165	104	8		00225800	04963 00081	2	139 CORIELL AVE
JOSEPH, CHRISTOPHER & SANFORD, EMILY	0083	52	5		00112200	06389 02841	2	48 WATSON RD
JOSEPHS GROUP LLC	0140	90	8		00191600	06451 02860	2	85 S MARTINE AVE
JUAREZ, JUAN & MARIELA	0102	68	4		00138700	06503 00200	2	320 NORTH AVE
JUCKES, MATTHEW P & CORI A	0108	70	23		00146800	05820 00534	2	353 NORTH AVE
JUNG, CATHERINE & ADRIAENS, THOMAS	0011	13	4.01		00143000	06472 02100	2	24 PORTLAND AVE
JUNG, GREGORY P & D'AGNOLO, M L	0048	33	11		00062800	06029 00359	2	193 NORTH AVE
JURIS, JUDITH & JURIS, PETER	0163	103	11		00223300	05837 00758	2	147 BELVIDERE AVE
JW FANWOOD LLC	0088	56	3		00119800	05948 00310	4B	34 SOUTH AVE
KACHROO, PRAMOD & REKHA	0033	26.01	6			05154 00232	2	9 COTTAGE WAY

TAXING DISTRICT NO. 05 FANWOOD BORO

COUNTY NO. 20 UNION

NAME OF OWNER ADDITIONAL OWNERS	PAGE NO.	BLOCK NO.	LOT NO.	LOT QUALIF.	ACCOUNT NO.	DEED BOOK	DEED PAGE	CLASS	PROPERTY LOCATION
KAISER, FRANK F & SARAH J	0172	108	18		00236000	03570	00903	2	49 CARSAM STREET
KAISER, SCOTT H & WHITNEY P	0043	29	3.02			06393	02814	2	131 RUSSELL ROAD
KALISKY, HILARY M	0018	19	17		00024600	05190	00121	2	85 PLEASANT AVENUE
KALNICKY, DENNIS J & MARIAN G	0153	98	2.01		00209700			2	15 KING ST
KALOUSIS, ELLEN R	0083	52	10.01		00112800	05977	00341	2	121 NORTH AVE
KAMINSKAS, JOHN & PACE M	0048	33	15		00063200	03920	00328	2	18 RUSSELL RD
KAMOUH, GREGORY A & MARIE L	0168	106	12		00231000	03600	00959	2	205 KING ST
KANE, BRIAN & KAYLEEN	0056	39	33		00074100			2	58 WOODLAND AVE
KANE, DEFA F BINTOU	0126	80	10		00172200	06009	00252	2	43 ASHWORTH COURT
KANE, JAMES G & LOIS	0142	91	31		00195200	3183	930	15F	56 FIRST ST
KANG, JIIN	0165	104	12		00226200	06181	00235	2	134 BELVIDERE AVE
KANTERMAN, JENNA & ORCUTT, ALEXANDER	0177	112	1		00242600	06428	02755	2	6 MAC LENNAN PL
KANU, DONALD & VIKTORIYA	0141	91	13		00193400	06167	00283	2	33 LAUREL PL
KAPLAN, ADAM & NICOLE T	0014	15	3		00018000	06240	00764	2	10 PLEASANT AVE
KAPLAN, RECEP	0089	56	11		00120600	05647	00126	2	28 STAGARD PL
KAPNER, GEORGE H & KATHY A	0081	51	1		00108900	3203	741	2	4 NORTH AVE
KARKHANIS, NALINEE Y	0160	102	10		00219800	05509	00971	2	160 CORIELL AVE
KARP, ELLIOT B & SHARON L	0164	104	1.03		00225100	06476	02819	2	181 CORIELL AVE
KARP, TODD & RACHEL	0168	106	4		00230100	06023	00257	2	199 SECOND ST
KASAD, CYRUS & HEIDI	0184	116	21		00253200	06169	00782	2	42 SHADY LANE
KASHIKAR, M & BHALERAU, M	0171	108	6		00234800	05849	00184	2	194 S MARTINE AVE
KASICHAYANULA, KIRAN & KARLAPALEM, T	0032	26	60.03			06443	02414	2	4 PAUL PLACE
KATHURIA, AKHIL & RITU	0142	91	18		00193900	06454	02373	2	357 LA GRANDE AVE
KATZ, DAVID A & LORI S	0071	46	13		00094900	03466	00671	2	195 WESTFIELD RD
KAVANAGH, RICHARD & KERRIE	0059	40	28		00078300	06022	00374	2	48 ARLENE COURT
KAYNE, EVAN M & KATHERINE	0136	86	11		00186200	05872	00461	2	205 MARIAN AVE
KEANE, ROBERT	0044	29	17		00057400	06007	00082	2	116 WILLOUGHBY RD
KEBEL, ELIZABETH & GAMARNIK, DMITRIY	0072	47	17		00096600	06426	02485	2	43 GLENWOOD RD
KEEGAN, JOHN F & PATRICIA M	0020	20	13		00026300	3196	445	2	158 FOREST RD
KEELER, SHAWN M & TERESA LUETJEN	0116	75	5.01		00158100	05020	00128	2	6 SUN VALLEY WAY
KEENAN, ROBERT & VIRGINIA	0149	95	21		00204500			2	18 CRAY TERRACE
KEENAN, SEAN & IVONNE V	0174	110	2		00239000	06431	00021	2	238 BURNS WAY
KEESARA, SRIKANTH; REDDY, GIREESH	0002	4	7.04		00002000	06439	02012	2	3 BEVERLY AVE
KELKAR, ANSHUMAN & KONDHWEKAR, H	0066	44	7		00088500	06232	00332	2	61 WALDON ROAD
KELLEY, STEPHEN M & MARY T	0043	29	10		00056700	3252	917	2	109 RUSSELL RD
KELLOGG, JENNIFER L & AARON	0075	48	7		00101200	05913	00040	2	28 STEWART PLACE
KELLY, JULIA	0171	108	9		00235100	05244	00175	2	210 S MARTINE AVE
KELLY, MICHAEL & MARY C	0046	31	2.01		00060000	03528	00960	2	63 RUSSELL RD
KELLY, TIMOTHY & ANDREA J	0038	27	51		00049500	06311	00187	2	9 BYRON LANE
KEMPE'S FAMILY TRUST	0056	39	43		00075100	06276	00606	2	5 GRAYBAR TERRACE
KENDALL, DEBRA	0030	26	46		00041400	03576	00104	2	14 MARY LANE
KENDALL, KATHERINE H	0176	111	14		00242200	05603	00001	2	7 SHADY LANE
KENNEY, KEVIN & GILLIAN FISHER	0079	50	7		00106500	05158	00019	2	43 FARLEY AVE
KENNY, ADELE	0173	109	11		00237700	03414	00722	2	207 CORIELL AVE
KENT, SEAN & KATRINA	0136	86	8		00185900	05977	00044	2	87 SECOND ST
KERN, JOHN W - KERN, KAREN	0122	78	8		00166600	04238	00233	2	3 BROHM PLACE
KERR, GORDON & PENTLAND, LINDA	0076	48	20		00102500	06058	00572	2	109 FARLEY AVE
KHAN, FYROSE & CAROL	0028	26	1		00037000	03977	00275	2	4 TOWER PLACE
KHASE, PRAVIN	0188	116	75.03		00258400	06187	02060	2	201 S MARTINE
KHASHAYAR, BEHROUZ & MARCIA S	0100	66	20		00135200	05986	00513	2	37 OLD SOUTH AVE
KIELL, CRAIG S & LOUISE A	0133	84	16		00181400	05562	00579	2	114 SECOND ST
KILGANNON, THOMAS	0101	66	33		00136500	04532	00082	2	61 LOCUST AVE
KINDLER, ANDREW & CARLY	0142	91	30		00195100	06024	00667	2	283 LA GRANDE AVE
KIPP, GUY M & JENNIFER ANN	0180	114	9		00247900	04798	00167	2	82 BEECH AVE
KIPPING, JOHN & NANCY	0157	100	14		00214700	03761	00079	2	104 HELEN ST
KIRCHMER, BRIAN & SANDRA	0001	3	3		00001200	06318	00150	2	65 MIDWAY AVE
KIRSHENBAUM, GERALD S. & EDNA	0038	27	53.01		00050100	04372	00181	2	10 BYRON LANE
KISTLER, & MARIAN C	0086	53	22		00115900	04663	00285	2	76 FARLEY AVE
KLEIN FAMILY TRUST I	0142	91	25		00194600	05361	00730	2	329 LA GRANDE AVE
KLEIN, LAUREN A & CHAUDRY, HASAN B	0170	107	14		00233400	06472	00264	2	60 CARSAM ST
KLEIN, THIERRY E & ANNICK	0002	4	4.01			05468	00270	2	222 FARLEY AVE
KLEINE, JOYCE KAREN EDGCUMBE	0104	68	27		00141200	05797	00592	2	472 NORTH AVE
KLEINMAN, DANIEL & VACCA, NICOLE	0028	26	10.01		00037900	06333	02070	2	189 FARLEY AVE
KLIEGER, LESLIE K	0059	40	29		00078400	06450	00781	2	44 ARLENE COURT
KLIMEK, RANDOLPH M & CHERYL ANN	0085	53	20		00115700			2	11 WATSON RD
KLINE, STUART S & SUSAN B	0184	116	23		00253400	03959	00229	2	46 SHADY LANE
KLINGAMAN, CHRISTOPHER J	0185	116	35		00254500	06452	02853	2	2050 PRINCETON AVE
KLINGBEIL, LAWRENCE & MARILYN	0115	74	10		00156600			2	108 N GLENWOOD RD

TAXING DISTRICT NO. 05 FANWOOD BORO

COUNTY NO. 20 UNION

NAME OF OWNER ADDITIONAL OWNERS	PAGE NO.	BLOCK NO.	LOT NO.	LOT QUALIF.	ACCOUNT NO.	DEED BOOK	DEED PAGE	CLASS	PROPERTY LOCATION
KLINGMAN, RHODA - KALISKY, HILARY	0014	15	6		00018300	03742	00123	2	205 FOREST RD
KLITSCH, MICHAEL J & RODIE, JEAN H	0183	116	1		00251200	03637	00774	2	2 SHADY LANE
KLOEPFER, MICHAEL A. & VALERIE K.	0036	27	30		00047300	03509	00120	2	99 PATERSON RD
KLOS,JOAN & JANET	0151	97	1		00207200	05736	00162	2	4 KEMPSHALL TERR
KLOTZ, MICHAEL R & JOYCE K	0125	78	40		00169800	03635	00559	2	7 CRAY TERRACE
KNAPP, JOSEPH JR & BARBARA	0151	96	18		00206500			2	38 CHETWOOD TERR
NOBLOCH, JASON S & BARASCH, ERIN M	0157	100	18		00215100	06297	02151	2	115 CORIELL AVE
KOBLISKA, PAUL P & ANGELA M	0068	44	33		00091100	05948	00253	2	16 BIRCHWOOD TER
KOCH, DANIEL J & KVITKA	0009	11	1		00011300	03478	00930	2	210 MIDWAY AVE
KOCHA, J&L	0141	90	14		00192200			2	19 MAC LENNAN PL
KOGAN, OLEG AND OLGA	0058	40	12		00076700	05568	00748	2	4 ESTELLE LANE
KOHUT, ADAM & PASHELUK, KRISTIN	0022	22	9		00029600	06315	02123	2	61 MONTROSE AVE
KOIS, ADAM & MARIA	0008	10	17		00010000	05417	00246	2	203 NORTH MARTINE AVE
KOIZUMI, GEOFFREY & JEANNETTE	0018	19	7		00023300	05468	00592	2	34 MONTROSE AVE
KOLEBA, ANDREW & PEROS, KATHARINE	0022	22	7		00029400	06344	00443	2	72 PORTLAND AVE
KOLHAPURE, VINAYAK; SAREEN,YUKTI	0163	103	16		00223800	06466	02080	2	103 HELEN ST
KOLLER,LOUIS & MELISSA	0151	96	21		00206800	05861	00055	2	26 CHETWOOD TERR
KONZELMAN, GREGORY P & DENISE M	0135	85	14		00184000	3201	964	2	130 SECOND STREET
KOPIEC, CHRISTEN & ROBERT	0121	77	36		00164600	06421	02527	2	69 SHADY LANE
KORKMAZ, ALI K & RIMA WEHBI	0145	93	12		00198800	04566	00335	2	66 LOCUST AVENUE
KOSENICK, EDWARD & CAROL C	0067	44	17		00089500	03636	00613	2	9 WALDON ROAD
KOSEOGLU, KUBILAY APDULLAH & JEAN	0054	39	12		00072000	05680	00806	2	21 GLENWOOD RD
KOSMACZEWSKI, JASON & KRISTEN A	0135	85	13		00183900	06058	00795	2	128 SECOND ST
KOSOVAN, STUART N & BRENDA J	0103	68	14		00139800	04005	00190	2	390 NORTH AVE
KOSTAKOS, JOHN S	0161	102	22		00221000	06112	00941	2	179 HELEN ST
KOSUDA, TIMOTHY SR & JENNIFER	0062	42	13		00083600	06149	00484	2	15 BIRCHWOOD TERR
KOZLOWSKI,PETER & JIA HUI	0138	88	12		00188000	05889	00352	2	111 SECOND ST
KRANZ, THOMAS & MARIANNE	0176	111	11		00241900	04068	00084	2	13 SHADY LANE
KRASZEWSKI, KENNETH	0005	8	18		00006400	03440	00575	2	12 WILLOW AVE
KRAUS, CAROL A & ROBERT H	0052	37	7		00068800	05708	00830	2	86 FOREST RD
KRAUS, CAROL A & ROBERT H	0052	37	7.01		00068900	05708	00841	2	96 FOREST RD
KRAUS, PAUL W & LYNN C	0069	45	1		00092100	03891	00246	2	3 LOIS PLACE
KRAUSS, GEORGE & STACEY	0116	75	3		00157800	06059	00099	2	75 WESTFIELD RD
KRAVCHENKO, VLADIMIR G & L F	0103	68	16		00140000	05911	00797	2	398 NORTH AVE
KRAVETS, YEVGEN & RENATA O	0024	23	14		00031700	06365	02527	2	91 MONTROSE AVE
KRAVETSKAYA, YELENA	0057	40	10		00076500	05886	00735	2	12 ESTELLE LANE
KRESS, GEORGE AND NANCY	0070	46	6		00094100	05365	00000	2	8 LOIS PLACE
KREY, VINCENT TRUSTEE	0069	45	4		00092400	06350	00264	2	32 WALDON RD
KRUG, MATTHEW V & THOMPSON, CHRISTI	0026	24	25		00035000	05989	00203	2	86 MONTROSE AVE
KRUGMAN, MARSHALL & DOROTHY	0138	88	15		00188300			2	206 MARIAN AVE
KRUGMAN, ROBYN LEVY & SCOTT BRIAN	0139	89	9		00189700	05961	00245	2	209 BURNS WAY
KRUTHERS, ROBERT & GRACE	0017	19	4		00023000			2	218 FOREST RD
KUCZYNSKI HOLDINGS LLC	0125	79	1		00170100	06292	02272	2	96 SOUTH AVE
KULICK, ROBERT & CLARK, KELLY	0021	21	13		00028600	06430	02616	2	50 ST JOHN PLACE
KULINSKI, STACY & AMADOR, FILIPE	0100	66	30		00136200	05908	00137	2	55 LOCUST AVE
KULKARNI, AMIT A & SRI LAKSHIMI	0129	81	38		00176000	06427	02403	2	10 HELEN ST
KULKARNI, PRASAD B & JETTY,NAVEENA	0034	26.01	13			05922	00978	2	23 COTTAGE WAY
KUMAMOTO, YOSUKE	0128	81	25		00174700	06209	00394	2	155 VINTON CIRCLE
KUMAR, ASHWINI & PRIYANSHA, PRIYANS	0052	37	11		00069400	06338	00556	2	55 TILLOTSON RD
KUNDRA, KAPIL	0077	49	7		00103800	06137	00077	2	21 ELM AVE
KUREK, GEORGE & VIRGINIA	0066	44	13		00089100			2	31 WALDON RD
KUTCHINSKI, TODD & JENNIFER	0132	84	4		00180200	06035	00904	2	144 MARIAN AVE
KUTNEY, RONALD & MARY KATE	0189	117	3		00260000	06244	00294	2	68 SHADY LANE
KWIATKOWSKI,ROBERT C & KELLI E	0160	102	3		00219100	05772	00634	2	16 ROBIN RD
L' HOMMEDIEU, TIMOTHY	0078	49	16		00104800	05477	00203	2	345 TERRILL RD
LA GANGA, ELLEN	0124	78	30		00168800	04246	00254	2	51 CRAY TERRACE
LA GRANDE SQUARE AT FANWOOD	0093	60	23					1	LA GRANDE SQUARE
LA MACCHIA, AVA A	0055	39	21		00072900	06512	00151	2	369 MIDWAY AVE
LA PLACA, EMILY ROSE & ADAM STEPHEN	0051	35	12		00067500	06434	02225	2	172 WATSON RD
LA VESTA, VIRGIL	0140	90	2		00190900	06226	00805	2	294 LA GRANDE AVE
LABOY, NOEL & RAQUEL	0123	78	20		00167800	06374	02832	2	473 TERRILL RD
LAGUNA-D'ELIA, NELLY	0184	116	18		00252900	06402	00705	2	36 SHADY LANE
LAI, ERIC & JENNIFER	0156	100	10		00214300	06481	00366	2	112 CHETWOOD TERR
LAIVINS, TAINA	0093	60	14		00125800	06501	02518	2	48A SECOND ST
LALLIS, THOMAS & CAITLIN	0025	24	11		00033400	06212	00455	2	177 PLEASANT AVE
LAM, LIHLY & SHIEH,ERIC	0012	14	2		00016000	06420	02464	2	220 N MARTINE AVENUE
LAMAGNA, J&J	0156	100	6		00213900	03674	00068	2	100 CHETWOOD TERR
LAMASTRA FAMILY LLC	0181	114	13		00248300	06150	00411	2	51 POPLAR PL

TAXING DISTRICT NO. 05 FANWOOD BORO

COUNTY NO. 20 UNION

NAME OF OWNER ADDITIONAL OWNERS	PAGE NO.	BLOCK NO.	LOT NO.	LOT QUALIF.	ACCOUNT NO.	DEED BOOK PAGE	CLASS	PROPERTY LOCATION
LAMASTRA, FAMILY, L L C	0112	72	6		00152000	05676 00872	2	13 TIMBERLINE DR
LAMASTRA, FAMILY, L L C	0113	73	1		00153900	05676 00882	2	39 RAINIER RD
LAMASTRA, SAVINO & ELSA	0013	14	7		00016500	05440 00191	2	16 MONTROSE AVE
LAMBERT, JEFFREY & CARMELA	0068	44	40		00091800	06369 02201	2	223 WESTFIELD RD
LAMBERT, JIM J & JANET A	0080	50	27		00108500	04413 00042	2	6 OAK COURT
LAMBERTSEN, ROBERT C/OLOUISE	0077	49	12		00104400		2	3 NORTH AVE
LANCE, JULIANA & RYAN E	0036	27	25		00046800	06358 02593	2	125 PATERSON ROAD
LANDMARK AT FANWOOD LLC	0096	65	2.01		00130000	06459 00128	1	274 SOUTH AVE
LANEY, JOHN M & ANDREE	0180	114	10		00248000	06172 00782	2	86 BEECH AVE
LANG, MICHAEL P & LANG, LAURA A	0172	108	16		00235800	05821 00275	2	61 CARSAM ST
LANIGAN, SCOTT M & LAURA M	0006	9	12		00007600	06128 00355	2	95 MADISON AVE
LANKA, PAUL P & EMILY E	0079	50	8		00106600	06330 00932	2	41 FARLEY AVE
LAO, MARVIN & YRASTORZA, ROSELYN	0067	44	15		00089300	06449 00389	2	19 WALDON RD
LARKIN, LAUREN	0003	5	8		00003500	06377 00488	2	215 HUNTER AVE
LARKIN, TROY & KIMIKO	0128	81	18		00174000	06350 00178	2	191 VINTON CIRCLE
LASLUISA, OSCAR, ET ALLS	0015	16	2		00019900	05716 00219	2	136 N MARTINE AVE
LASSITER, MERVILLE S	0162	102	32		00222000	3151 685	2	15 PANDICK COURT
LAU, LOUISA	0130	81	46		00176800	04112 00132	2	74 LA GRANDE AVENUE
LAUMBACH, ROBERT & SONIA	0005	8	6		00005200	06065 00237	2	195 MIDWAY AVE
LAURA APPEZZATO REVOCABLETRUST	0116	75	4		00157900	05946 00310	2	83 WESTFIELD RD
LAVERTY, JOHN & CHERYL	0049	34	12		00065100	06263 00511	2	87 FOREST RD
LAVIN, FREDERICK J & CHRISTA A	0146	94	10		00200400	04708 00026	2	456 SOUTH AVE
LAWLOR, JAMES F & JANE	0163	103	10		00223200		2	155 BELVIDERE AVE
LAY, RAFAEL A & MARGARET M	0114	73	12		00155000	04341 00308	2	8 TIMBERLINE DR
LAZARUS, DAVID E & CINDY E	0039	27	56		00050700	03897 00012	2	2 BYRON LANE
LAZUR, GUY & CHRISTINE	0167	105	24		00229500	03559 00136	2	5 ROBIN RD
LEAVITT, PETER M & OLGA S	0053	38	9		00070300	03529 00286	2	28 GLENWOOD RD
LEBOEUF, KEVIN M & MCQUADE, KATHLEEN	0171	108	1		00234300	05923 00824	2	5 CARSAM ST
LECKIE, JAMES & DEROSE, LEANNE	0177	112	11		00243600	06194 00405	2	30 BEECH AVE
LEE, CHRISTOPHER & RAQUEL ESPINOZA	0009	11	2		00011400	06484 02803	2	212 MIDWAY AVE
LEE, JOHN L - ONG, FUNG LEN	0013	14	17		00017500	03926 00118	2	7 PLEASANT AVE
LEE, KEN K & HELEN H	0171	108	2		00234400	04397 00126	2	234 CORIELL AVE
LEE, QUEENA & HORWATH, JUSTIN	0100	66	28		00136000	06439 00400	2	51 LOCUST AVE
LEE, ROBERT W JR	0189	116	85		00259400	06106 00741	2	11 SAVILLE ROW
LEE, WAYNE R & ELIZABETH	0111	71	32		00151200		2	7 SHASTA PASS
LEEGAN, MICHAEL J & KIMBERLY A	0120	77	28		00163500	04852 00334	2	85 SHADY LANE
LEITNER, PHILIP M & MAUREEN E	0114	73	10		00154800	06083 00651	2	4 TIMBERLINE DR
LENNON, CHRISTOPHER M & MEGAN E	0051	35	7		00067000	06414 02993	2	36 N MARTINE AVE
LENNON, ROBERT	0040	28	9		00052600	04795 00266	2	153 WILLOUGHBY RD
LENNON, ROBERT J & KATHLEEN	0161	102	17		00220500	06448 00588	2	153 HELEN ST
LEONE, RICHARD A & LORRAINE A	0110	71	16		00149600	03190 00116	2	6 RAINIER RD
LEONE, ROBERT AND VIRGINIA TRUST	0039	27	54		00050500	06098 00105	2	6 BYRON LANE
LEONETTI, VINCENT & ROSA	0055	39	19		00072700	06032 00039	2	7 GLENWOOD RD
LEPANO, TOMMY & CHRISTINA	0142	91	22		00194300	05647 00122	2	345 LA GRANDE AVE
LESCE, LOUIS G & JANET R	0071	47	2		00095100	04373 00260	2	194 TILLOTSON RD
LESTER, LAWRENCE	0164	104	1		00224800	05466 00000	2	172 SECOND ST
LEUNG, CHI LIK & JENNIFER	0102	67	3		00138100	06070 00001	2	14 NO MARTINE AVE
LEVENSON, DAVID & DARA	0169	107	4		00232400	05948 00113	2	3 CREST LANE
LEVERSEE, JAY & CHRISTIANITA YUSUF	0078	49	18		00105000	05136 00313	2	337 TERRILL ROAD
LEVINE, ADAM	0055	39	27		00073500	06020 00913	2	339 MIDWAY AVE
LEVINE, JOSHUA P & JAMIE S	0183	116	8		00251900	06480 02703	2	16 SHADY LANE
LEVINSON, JOAN	0185	116	34		00254400	03802 00011	2	2051 PRINCETON AVENUE
LEVY, LON & CAROL A	0047	33	1		00061900	04610 00097	2	55 N MARTINE AVE
LEWIS, DIANE	0123	78	12		00167000	03529 00753	2	6 BROHM PLACE
LEWIS, IAN & MELISSA	0015	16	4		00020100	05660 00559	2	257 PATERSON RD
LEWIS, MICHAEL J. & MARGARET	0179	113	19		00246600	05668 00804	2	41 BEECH AVE
LEY, JOHN M & JACQUELINE A	0048	33	12		00062900	05980 00534	2	175 NORTH AVE
LEYBOVA, OLEG & LARISA	0164	103	22		00224400	06115 00036	2	162 BURNS WAY
LI, JANICE P - CHAN, HOWARD	0059	40	36		00079100	04955 00053	2	12 ARLENE COURT
LIA, PAMELA	0094	60	27		00127050	05436 00072	2	35 THIRD STREET
LIBERTO, JONATHAN & MARY CATHLEEN	0128	81	21		00174300	04763 00169	2	171 VINTON CIRCLE
LICATA, GIACCHINO S & BIANA	0065	43	27		00087700	06051 00357	2	113 WOODLAND AVE
LICCIARDONE, DOMNICK M & ANDERSON, KF	0070	46	1		00093600	05847 00368	2	78 WALDON RD
LIDDY, COLLEEN & LAPADURA, LANA	0168	106	3.01		00230000	05657 00250	2	195 SECOND ST
LIEB, STACY & AARON	0125	79	7		00170800	05883 00910	2	101 LA GRANDE AVE
LIEBLICH, SUSAN F	0111	71	28		00150800	03521 00326	2	135 S GLENWOOD RD
LILLY, WILBERT R & SANDRA	0053	38	6		00070000		2	405 MIDWAY AVE
LINDEMANN, ROBERT W & ROSANNE D C	0009	11	5		00011700	05766 00871	2	136 RUSSELL RD



TAXING DISTRICT NO. 05 FANWOOD BORO

COUNTY NO. 20 UNION

NAME OF OWNER ADDITIONAL OWNERS	PAGE NO.	BLOCK NO.	LOT NO.	LOT QUALIF.	ACCOUNT NO.	DEED BOOK	PAGE	CLASS	PROPERTY LOCATION
LINDNER, JOSEPH C	0037	27	35		00047900	04642	00104	2	110 FARLEY AVE
LIPKE, SHIRLEY S	0077	49	8		00103900	05552	00326	2	29 NORTH AVE
LIPSHY, JEREMY M & RAMOS, KIMBERLY A	0047	33	3		00062100	06319	00384	2	241 NORTH AVENUE
LISSENDEN, ANDREW W	0109	70	34		00148000	06033	00598	2	415 NORTH AVE
LITOV, MAKSYM & PATYKA, MARIIA	0189	116	87		00259600	06409	02121	2	7 SAVILLE ROW
LIU, CHIA-CHEN & LIN, YI-JUNG	0059	41	1		00079200	06000	00967	2	146 PLEASANT AVE
LIU, MING & CHOUJUI-TSAI	0018	19	15		00024300	03977	00215	2	103 PLEASANT AVE
LO BRACE, CHRISTOPHER & ASHLEY	0124	78	37		00169500	06244	00551	2	21 CRAY TERRACE
LOBERFELD, RICHARD	0021	20	25		00027400	3146	571	2	25 ST JOHN PL
LOCKARD, JESSICA & DANIEL	0021	21	12		00028500	06392	02812	2	44 ST JOHN PLACE
LOGLISCI, SCOTT P & JANINE M	0074	47	52		00100100	06475	02710	2	165 WESTFIELD RD
LOIZOU, JACOB	0166	105	8		00227900	06491	00403	2	208 SECOND ST
LOMBARD, AMY E & PACHECO, JOSE D	0163	103	7		00222900	06259	00291	2	167 BELVIDERE AVE
LOMBARDI, PHILIP & MC GUINNESS, M	0125	79	5.01		00170600	3203	244	2	42 ASHWORTH COURT
LOMBARDO, RACHEL & LUYSTER, KEVIN	0083	52	10		00112700	06408	00061	2	15 HUNTER AVE
LOMIGUEN, EDUARDO R & IMELDA	0153	98	1.04			04011	00244	2	6 GERE PLACE
LOPES, NUNO VIEGAS & SARMENTO, MARIA	0143	92	9		00196500	06458	00153	2	48 LAUREL PL
LORENZETTI, ANDREW P & DANIELLE L	0071	47	13		00096200	05696	00421	2	130 TILLOTSON RD
LOSHIAVO, STEPHEN & LAURA	0061	41	24		00081500	04431	00218	2	77 OAKWOOD COURT
LOTT, KYLE B & CHRISTINE M	0045	30	12		00059200	06309	00453	2	75 WATSON RD
LOUGH, SEAN E & JUNE C	0143	91	34		00195500	05772	00464	2	42 FIRST STREET
LOURENCO, ANTONIO & LARRAINE M	0008	10	10		00009300	05436	00366	2	96 MADISON AVE
LOURO, JOSE B & ANNE MARIE	0113	72	16		00153000	05852	00083	2	48 GLENWOOD RD
LOVELAND, LYNN D	0135	85	23		00184900	05669	00974	2	141 BURNS WAY
LOWE, DEBRA	0077	49	9		00104100	06465	00362	2	25 NORTH AVE
LOWELL, RUSSELL G	0082	51	19		00110800	05693	00383	2	122 NORTH AVE
LOWENTHAL, MICHAEL T & KOSTRZEWA, M	0133	84	19		00181700	06353	00339	2	177 HERBERT AVE
LU, VICTOR & SHI, LILLIAN	0040	27	66		00051700	06332	02322	2	190 FARLEY AVE
LU, YAPING & HUIFANG WANG	0114	74	1		00155700	05380	00681	2	88 N GLENWOOD RD
LUA, VIVIAN & LO-LAU, CLINTON	0107	70	16.02		00145000	06388	02096	2	44 FOREST ROAD
LUBALIN, ANDREW & DARCI	0049	34	14		00065300	05393	00791	2	193 WATSON RD
LUBINSKI, HENRY A & DEBORAH	0064	43	5		00085500			2	26 OAKWOOD COURT
LUCA, BRETT A & VICTORIA L	0077	49	3		00103300	05665	00583	2	39 ELM AVE
LUCCARELLI, JOHN & MEGAN	0071	47	7		00095600	06065	00637	2	166 TILLOTSON RD
LUKASIEWICZ, DANIEL J & STEPHANIE A	0015	16	5		00020200	06344	02476	2	265 PATERSON RD
LUONG, THANH & DIANNA	0068	44	36		00091400	05345	00151	2	20 BIRCHWOOD TER
LUPIN, RYAN E & JULIE A	0115	74	2		00155800	06205	00867	2	90 N GLENWOOD RD
LUPPINO, VINCENT J & DAVIS, CAITLIN	0070	45	15		00093500	06422	02727	2	179 TILLOTSON RD
LY, VAN PHU & CHING, HOI SHAN C	0054	39	13		00072100	06458	02502	2	19 GLENWOOD RD
LYNCH, DANIEL F & JUDI G	0083	52	8		00112500	04872	00281	2	25 HUNTER AVE
LYNCH, JOHN W & EILEEN	0064	43	10		00086000	05925	00209	2	54 OAKWOOD COURT
M & L INVESTMENT PROP. LLC	0140	90	6		00191300	05864	00249	2	69 S MARTINE AVE
MA, XIAOHUAN & YU, ZHENG YAO	0072	47	15		00096400	06451	02176	2	39 GLENWOOD ROAD
MAC DONALD, ANDREW & KATHLEEN	0012	13	12		00015100			2	17 MONTROSE AVE
MACAHLIG, ANTHONY JR & JACQUELINE	0023	22	16		00030300	06386	02640	2	75 MONTROSE AVE
MACCHINI, MASSIMO & ANNA	0024	23	13		00031600	04525	00039	2	89 MONTROSE AVE
MACHNOWSKI, DOROTHY	0041	28	17		00053400	06235	00922	2	111 WILLOUGHBY RD
MACK, DAVID & STACY	0148	95	6		00203000	05902	00252	2	17 CHETWOOD TERRACE
MACKAY, BRIAN & MARLA	0073	47	34		00098300	04704	00301	2	77 N GLENWOOD RD
MADAN, PETER & CYNTHIA	0052	37	4		00068500	04205	00291	2	110 FOREST RD
MADARASZ, PAUL G & ANNETTE R	0086	54	2		00116300	04715	00174	2	68 WATSON RD
MADDEN, WILLIAM & SARAH	0159	101	11		00217800			2	154 HELEN ST
MADRESH, BETH	0036	27	26		00046900	05522	00839	2	121 PATERSON RD
MADURSKI, RICHARD & SUSANNAH S	0042	28	34		00055200	03575	00677	2	100 HUNTER AVE
MAGELINSKI, STEPHEN J. & NANCY A.	0138	89	1		00188900	05032	00300	2	240 HERBERT AVE
MAGLUILO, THOMAS & SANDRA M	0014	15	11		00018800	05877	00385	2	29 WOODLAND AVE
MAGNUS, MICHAEL & RYAN, KATHY	0061	41	30		00082100	03588	00110	2	21 DEBORAH WAY
MAGRINO, JOHN J, JR & KAREN M	0091	58	5		00122700	04490	00165	2	48 FOURTH STREET
MAHANAY, DANIEL & AUREA	0017	18	14		00022100	05975	00173	2	51 MONTROSE AVE
MAHMET, MARK & KATHLEEN	0156	100	8		00214100	05307	00057	2	106 CHETWOOD TERR
MAHON, DENNIS E & GINA M	0048	33	14		00063100	06489	02553	2	16 RUSSELL RD
MAHONEY, JOHN J JR & PHYLLIS A	0019	20	3		00025400	05402	00908	2	70 PLEASANT AVE
MAHONEY, MATTHEW S & CHRISTINE	0144	92	13		00196900	04743	00277	2	121 BEECH AVE
MAHR, GEORGE L JR & COLLEEN M	0107	70	20.01		00145500	05611	00861	2	315 NORTH AVE
MAINI, KARAN & REEHMAN, SAAEDA N	0148	95	1		00202500	06273	00142	2	8 CRAY TERRACE
MAINS, LAUREN & CORNWELL, BRIDGET	0135	85	19		00184500	06375	02100	2	165 BURNS WAY
MAJUMDAR, SAURAV & BINDU P	0164	104	1.01		00224900	05580	00741	2	170 SECOND ST
MAKELY, ELLEN	0078	49	21		00105500	05766	00346	2	315 TERRILL RD



TAXING DISTRICT NO. 05 FANWOOD BORO

COUNTY NO. 20 UNION

NAME OF OWNER ADDITIONAL OWNERS	PAGE NO.	BLOCK NO.	LOT NO.	LOT QUALIF.	ACCOUNT NO.	DEED BOOK PAGE	CLASS	PROPERTY LOCATION
MALCOLM, CHRISTINE P	0013	14	4		00016200		2	10 MONTROSE AVE
MALDONADO, ALFREDO & GINA	0109	71	7		00148700	04897 00319	2	419 MIDWAY AVE
MALDONADO, MARIANA & LYNN, TIMOTHY	0062	42	10		00083300	06380 02485	2	79 OAKWOOD COURT
MALESZEWSKI, ROBERT & KATHLEEN E	0035	27	17		00045900	06135 00989	2	125 HUNTER AVE
MALIGRES, PETER E	0160	102	12		00220000	04864 00200	2	148 CORIELL AVE
MALLARI, JORDAN J & LINDSAY	0151	97	3		00207400	06447 00087	2	10 KEMPSHALL TERR
MALLOY, DENNIS & MARY JANE	0146	94	12		00200600	04285 00176	2	462 SOUTH AVE
MALONE, MATTHEW AND TARA	0013	14	15		00017300	05809 00737	2	11 PLEASANT AVE
MALONE, WILLIAM J III & BARBARA J	0167	105	16		00228700	03709 00114	2	187 KING ST
MALONEY FAMILY TRUST	0128	81	17		00173900	06480 00628	2	197 VINTON CIRCLE
MALONEY, WILLIAM & BLAIR	0139	89	15		00190300	06446 02672	2	214 HERBERT AVE
MAMMANO, NICHOLAS M & DANIELLE E	0004	8	3		00004900	06382 02235	2	173 MIDWAY AVE
MANATAKIS, K & LUKYANOVSKY, L	0106	70	6		00143500	05868 00507	2	12 RIDGE WAY
MANCINI, EMIL & ESTHER	0016	18	5.01		00021200		2	44 PORTLAND AVE
MANETTE, SEAN S & RONNIE	0119	77	17		00162200	05379 00888	2	462 LA GRANDE AVE
MANGAN, DANIEL E & JOAN F	0160	102	2		00219000	06469 00137	2	165 KING ST
MANGIONE, RUSSELL G & JANET E	0067	44	24		00090200		2	28 LINDA PLACE
MANN, CHRISTOPHER & JULIA	0151	96	24		00207100	06488 02715	2	14 CHETWOOD TERR
MANN, RYAN & TARA	0185	116	40		00255000	05980 00422	2	2080 PRINCETON AVE
MANN, TIMOTHY & MANN, JANE	0062	42	1		00082400	05984 00285	2	24 DEBORAH WAY
MANSINGH, LUKE A & YASMIR K	0112	72	5		00151900	04375 00339	2	15 TIMBERLINE DR
MANY, LOUANNE	0012	13	13		00015200	05879 00950	2	15 MONTROSE AVE
MANZI, ALFRED A & GERMAINE A	0075	110	9		00239700	03498 00484	2	213 BELVIDERE AVENUE
MANZIONE, WILLIAM & FURNARI, DEBRA	0001	2	3		00000700	06385 02116	2	43 MIDWAY AVE
MARABLE, CHARLENE J	0179	113	15		00246200	05011 00314	2	67 BEECH AVE
MARCAZZO, FRANK & STEFANI	0169	107	3		00232300	04334 00008	2	210 CORIELL AVE
MARCOVECCHIO, MICHAEL & ROGALIN, L	0029	26	23		00039100	06332 00242	2	123 FARLEY AVE
MARDER, PAUL & AVIA	0042	28	37		00055500	06436 02557	2	78 HUNTER AVE
MARFIL, JEFFREY & CAHILIG, SHEILA	0031	26	55		00042300	06076 00246	2	205 TERRILL ROAD
MARIANI, DANTE & ELIZABETH	0180	113	21		00246800		2	31 BEECH AVE
MARINAKIS, TIMOTHY & DENESOPOLIS, L	0138	89	3		00189100	05990 00740	2	233 BURNS WAY
MARINELLO, RALPH A	0144	93	1		00197700	06483 02319	2	44 LOCUST AVE
MARINO, ERIC G	0127	81	3		00172500	06118 00609	2	58 HELEN ST
MARINO, FRANK & MARTHA L	0178	113	4		00245100		2	328 LA GRANDE AVE
MARKO, MICHAEL & MARIA	0018	19	6		00023200	05324 00143	2	30 MONTROSE AVE
MARQUARDT, JOHN & CAROL	0084	52	15		00113400		2	44 FARLEY AVE
MARQUARDT, JOHN JR, ET ALLS	0042	28	29		00054700	05738 00934	2	116 HUNTER AVE
MARRA, FIORENTINO & ASSUNTA	0105	69	2		00142200	05419 00222	2	363 SOUTH AVE
MARRA, GIOVANNI & CARAGULLA, MELISSA	0154	99	3		00211300	06287 00036	2	76 CRAY TERR
MARRANCA, MICHAEL A & ELIZABETH B	0052	38	1		00069500	05555 00975	2	379 MIDWAY AVE
MARRESE, ALFONSO J & ANDREIA	0174	110	7		00239500	05472 00439	2	221 BELVIDERE AVE
MARSELLA, NANCY	0145	93	9		00198500		2	60 LOCUST AVE
MARSELLA, NANCY F	0050	35	1		00066300	04588 00316	2	65 FOREST RD
MARSH, PHILIP & LUCY	0115	74	11		00156700		2	118 S GLENWOOD RD
MARSHALL RESIDENCE TRUST	0014	15	4		00018100	06312 00806	2	12 PLEASANT AVE
MARSHALL, WILLIAM JR & CHERYL A	0033	26.01	2.02			05358 00735	2	1.B COTTAGE WAY
MARTIN, CALIXTO & NANCYANN	0005	8	13		00005900	03994 00014	2	50 MADISON AVE
MARTIN, PAUL F & PAULA COHEN	0143	92	2		00195800	05241 00021	2	16 LAUREL PL
MARTIN, BONNI S	0158	100	30		00216500	05720 00976	2	81 KEMPSHALL TERRACE
MARTINE PLAZA INC	0095	64	9		00128600	06136 00644	4A	32 SO MARTINE AVENUE
MARTINEZ, JEFFREY & LILLIAN	0189	117	5		00260200	06326 02264	2	72 SHADY LANE
MARTINEZ, JESSE A & BARCELLONA, ANN	0119	77	16		00162100	06371 00526	2	450 LA GRANDE AVE
MARTINEZ, YENY	0045	30	9		00058900	06471 00259	2	71 WILLOUGHBY RD
MARTINS, A & M - SILVA, L	0146	94	14		00200800	03605 00070	2	466 SOUTH AVE
MARTINS, ANTONIO S & MARIA R	0151	97	4		00207500	05887 00427	2	22 KEMPSHALL TERR
MARTORANO, DAVID M & RANDI	0185	116	30		00254100	04919 00064	2	60 SHADY LANE
MARVELLI, WILLIAM C & ERICA R	0112	72	11		00152500	03443 00187	2	3 TIMBERLINE DR
MARVIN, ELISA & WILLIAM	0120	77	30		00164000	06315 02073	2	81 SHADY LANE
MARZOLINI, CHRISTOPHER F & CAROLINE	0045	31	1		00059800	06207 00640	2	81 RUSSELL RD
MASRI, B&M	0109	71	4		00148400	03472 00552	2	435 MIDWAY AVE
MASSA, MARCO & HEATHER	0186	116	52		00255700	05849 00207	2	22 ROOSEVELT AVE
MASTERSON, CHRISTOPHER B & CLARE A	0179	113	7		00245400	05334 00252	2	346 LA GRANDE AVE
MASTROCOLA, ANTONIO & ROSE	0082	51	25		00111500	05723 00110	2	180 NORTH AVE
MASTROTTI, JAMES & CHEYENNE	0082	51	15		00110300	05931 00072	2	90 NORTH AVE
MATARAZZO, SARAH A & KATHERINE R	0168	106	13		00231200	06327 00156	2	213 KING ST
MATEYCHAK, WARREN & ALICE C	0096	65	8.01		00130300	05547 00561	2	49 FIRST STREET
MATHEWS, GEORGE & SANDRA FRANCIS	0085	53	15		00115200	05042 00223	2	31 WATSON RD
MATHIAS, GREGORY & DIANA L	0112	72	10		00152400	06397 02894	2	5 TIMBERLINE DR

TAXING DISTRICT NO. 05 FANWOOD BORO

COUNTY NO. 20 UNION

NAME OF OWNER ADDITIONAL OWNERS	PAGE NO.	BLOCK NO.	LOT NO.	LOT QUALIF.	ACCOUNT NO.	DEED BOOK	DEED PAGE	CLASS	PROPERTY LOCATION
MATIAS, WILLIAM D & ROSEMARIE B	0103	68	15		00139900	05432	00626	2	394 NORTH AVE
MATTAPPALLIL, ARUN & GALIFI, LAUREN	0164	103	21		00224300	06377	00073	2	156 BURNS WAY
MATTIMORE, JOHN K & KATHIE B	0173	109	13		00237900	03535	00338	2	175 SECOND ST
MATTY, ADAM & BARBARA	0037	27	34		00047800	06015	00333	2	106 FARLEY AVE
MAUCERE, CELESTE	0072	47	24		00097300	04867	00303	2	57 GLENWOOD RD
MAUER, WILLIAM & MICHELLE	0071	47	12		00096100	05193	00168	2	136 TILLOTSON RD
MAUS, DANIEL R & FLOYD, KRISTA D	0066	44	14		00089200	06070	00936	2	25 WALDON RD
MAUS, KEVIN & SPYCHALSKI, STEPHANIE	0024	24	3		00032500	06182	00686	2	137 PLEASANT AVE
MAXFIELD, JUSTIN T & CONELLI, LINNE	0139	89	8		00189600	06307	00818	2	213 BURNS WAY
MAYANGARUM, ARUM	0027	25	9		00036800	05265	00221	2	15 MARY LANE
MAYNARD, JOSHUA & ASHLEY	0168	106	10		00230800	05975	00293	15F	225 SECOND STREET
MAZAITIS, ANTHONY J & MARGERY	0102	67	1		00137900			2	270 NORTH AVE
MAZPULE, JEFFREY & JENNA ANN	0155	99	20		00213000	06368	02482	2	83 CHETWOOD TERR
MAZZA, JAMES VINCENT & LORI JEAN	0107	70	21.02		00145800	04864	00054	2	7 NICHOLS CT
MAZZOLA, MARK	0102	68	5		00138900	06399	00069	2	324 NORTH AVENUE
MAZZUCCA, HENRY A	0062	42	9		00083200	04363	00287	2	8 DEBORAH WAY
MBNJ REALTY LLC	0078	49	14		00104600	05900	00818	2	357 TERRILL RD
MC ANULTY, KEVIN & STACY	0178	112	14		00243900	04070	00267	2	23 POPLAR PLACE
MC CALLION, VINCENT G & ROSEMARIE	0133	84	15		00181300	03777	00091	2	110 SECOND ST
MC CANN, JAMES P & APONTE, PATRICIA	0093	60	18		00126200	06492	02654	2	197 LA GRANDE AVENUE
MC CARTHY, ERIN	0145	93	11		00198700	06386	02011	2	64 LOCUST AVE
MC CARTHY, KELLY K & RYAN J	0060	41	8		00079900	06376	02110	2	188 PLEASANT AVE
MC COMBER, CATHERINE	0147	94	26		00202000	06212	00673	2	441 LA GRANDE AVE
MC CONVILLE, COLIN M & JACLYN	0166	105	2		00227300	06001	00918	2	174 CORIELL AVE
MC CULLAM, ROBERT G & WHITNEY	0085	53	12		00114900	06002	00229	2	41 HUNTER AVE
MC EVOY, GARY	0045	30	11		00059100	06191	00537	2	51 WILLOUGHBY RD
MC EVOY, JOSEPH & IMELDA	0057	39	47		00075500			2	1 GRAYBAR TERRACE
MC EVOY, MARIA	0153	97	23		00209400	06131	02028	2	603 TERRILL RD
MC GINLEY, BARBARA & MICHAEL ALLEN	0143	92	6		00196200	06382	02204	2	36 LAUREL PLACE
MC GOVERN, BRIAN J	0012	13	11		00015000	06097	00952	2	235 FOREST RD
MC GOWAN, ROY; LISANTI, CAROL	0174	109	22		00238800	04203	00340	2	230 BELVIDERE AVE
MC GRAIL, KELSEY & KING, JONATHAN	0121	77	42		00165200	06378	02144	2	59 SHADY LANE
MC GRIFF, TANISHA	0153	97	22		00209300	06206	00707	2	7 GERE PLACE
MC INTYRE, DAVID & MARGARET	0047	32	9.01		00061800	04336	00245	2	214 PATERSON RD
MC KEOWN, MARY P	0089	56	17		00121200			2	67 LA GRANDE AVENUE
MC LAUGHLIN, THOMAS V & ELIZABETH J	0069	45	10		00093000	04437	00244	2	149 TILLOTSON RD
MC MANUS, JF & DL-MC DEDE, P, JR & J	0120	77	29		00163900	03993	00145	2	83 SHADY LANE
MC MILLION, ROBERT D & MAURA J	0174	110	6		00239400	04520	00326	2	225 BELVIDERE AVE
MC NALLY, HARRY J JR	0093	60	11		00125500	03641	00025	2	44 SECOND ST
MC NAMARA, JAMES M & ANITA L	0134	85	7		00183300	04262	00305	2	164 HERBERT AVE
MC QUAID FAMILY TRUST	0155	99	8		00211800	06470	00055	2	106 CRAY TERR
MALINDIN, CHRISTOPHER T & KIMBERLY	0046	32	3		00061200	05518	00942	2	99 N MARTINE AVE
MCCARTHY, NANCY	0034	26.01	15.02			05594	00883	2	275 TERRILL ROAD
MCCARTHY, ROBERT J & JUNE M	0044	29	23		00058000	05724	00801	2	154 WILLOUGHBY RD
MCCONNELL, BRIAN EVANS	0073	47	31		00098000	06338	00501	2	71 N GLENWOOD RD
MCDEVITT, KIM MARIE	0086	53	23		00116000	04220	00001	2	80 FARLEY AVE
MCDONALD, JAMES & LYNNE	0111	71	33		00151300	06278	02022	2	5 SHASTA PASS
MCDUFFIE, WILLIAM & DAWN	0011	13	3.01		00014100	05784	00989	2	16 PORTLAND AVE
MCELROY-BARKER, ERIN & BARKER, DOUGL	0134	84	26		00182400	06416	02050	2	143 HERBERT AVE
MCGARRY, JANINE	0108	70	22.01		00146700	05212	00138	2	343 NORTH AVE
MCGOVERN, JOHN & ELEANOR	0155	99	19		00212900			2	89 CHETWOOD TERR
MCHUGH, CHARLENE	0066	44	8		00088600	05464	00646	2	55 WALDON RD
MCKENZIE, KEITH & LINDA	0119	77	20		00162500	05257	00024	2	468 LA GRANDE AVE
MCMANUS, ELAINE D	0087	54	12		00117300	04668	00029	2	141 NORTH AVE
MCMAMARA, BARBARA	0143	92	8		00196400	05600	00305	2	44 LAUREL PL
MCTERNAN, BRENNAN & FRANCES	0011	12	16		00013700	04263	00023	2	135 N MARTINE AVE
MEADE, SARAH MARIE & FRANCIS W III	0112	72	4		00151800	06370	02679	2	17 TIMBERLINE DR
MEADOWS, SULTAN & LATOYA	0027	25	3		00036200	06459	00550	2	229 TERRILL RD
MEDERER, ANNE M	0102	68	2		00138500	04672	00070	2	294 NORTH AVE
MEEHAN, GREG W & CHRISTINE	0003	5	4		00003100	06400	02410	2	197 HUNTER AVE
MEGA RESORT LLC	0087	55	9.0101		00118000	06152	00881	4A	57 SOUTH AVENUE
MEGA RESORT LLC	0087	55	9.0102			06437	02174	1	59 SOUTH AVE
MEHTA FAMILY, LLC	0095	64	11		00128800	04950	00266	4A	36 SO MARTINE AVE
MEJIA, CAMILO & LISA	0135	85	20		00184600	06124	00638	2	163 BURNS WAY
MELKAT, LLC	0088	55	15		00119000	05805	00219	4A	155 SOUTH AVENUE
MELTZER, ELAN & MAYA	0165	104	9		00225900	06386	02213	2	135 CORIELL AVE
MENDELSON, ROBERT & PAMELA	0050	35	5		00066800	06251	00001	2	5 TILLOTSON RD
MENENDEZ, BERNIE & MARIE T	0026	24	28		00035300	05524	00581	2	78 MONTROSE AVE

TAXING DISTRICT NO. 05 FANWOOD BORO

COUNTY NO. 20 UNION

NAME OF OWNER ADDITIONAL OWNERS	PAGE NO.	BLOCK NO.	LOT NO.	LOT QUALIF.	ACCOUNT NO.	DEED BOOK	DEED PAGE	CLASS	PROPERTY LOCATION
MENGIN, NICOLAS & BOUSLIMANI, AMINA	0089	56	14		00120900	06474	00263	2	79 LA GRANDE AVE
MENJOGE, SANDESH S & KOLWADKAR, M A	0034	26.01	10			06428	02310	2	17 COTTAGE WAY
MENTESANA, NICHOLAS & BRENDA	0080	50	24		00108200			2	12 OAK COURT
MERKEL, DAVID & KATHLEEN	0145	93	10		00198600	04826	00074	2	62 LOCUST AVE
MERTZ, ADAM D & RENEE M	0073	47	35		00098400	06314	00039	2	79 N GLENWOOD RD
MESKHI, GIORGI & KHARBEDIA, NELI	0154	98	9		00210600	06323	00073	2	51 KING ST
MESKO, BRYCE	0084	52	11		00113000	06389	02419	2	109 NORTH AVE
MESSANO, LOUIS AND EWA	0118	77	6		00161000	05478	00652	2	50 POPLAR PL
MESSINA, GREGORY & LINDSEY	0020	20	20		00027000	06179	00641	2	99 WOODLAND AVE
MEYER, ROBERT W	0126	80	3		00171500	03550	00247	2	132 SOUTH AVE
MEYER, MARGARET E	0057	40	9		00076400	05647	00617	2	18 ESTELLE LANE
MICALIZIO, GREGG	0180	114	1		00247100	06397	02230	2	40 BEECH AVE
MICELI, NICHOLAS J & MARISSA L	0115	74	5		00156100	06179	00167	2	96 N GLENWOOD RD
MICHELINI, MARIA & VIOLANTE, ULISES	0123	78	22		00168000	06511	02023	2	481 TERRILL RD
MIDDLETON, KEITH R & MEGAN L	0131	82	15		00178500	05324	00011	2	124 VINTON CIRCLE
MIDWAY ASSOCIATES	0124	78	29		00168700			1	55 CRAY TERRACE
MIGLIORE, ROBERT J	0046	31	10		00060900	05370	00414	2	62 WILLOUGHBY RD
MIHAILESCU, LUCA & ALEKSANDROVICH, M	0103	68	12.01		00139600	06471	02103	2	378 NORTH AVE
MIKLAS, PAUL & CLARKE, DARLENE	0119	77	12		00161600	03518	00611	2	430 LAGRANDE AVE
MILEWITS, MARTIN M	0136	86	4		00185500	05379	00526	2	71 SECOND ST
MILEWSKI, SCOTT & BARBARA	0047	33	9		00062600	05381	00336	2	203 NORTH AVE
MILLER, MARY	0121	77	45		00165500	05389	00016	2	53 SHADY LANE
MILLER, MATTHEW E & EMILY C	0110	71	12		00149200	06372	00568	2	36 GLENWOOD RD
MILLER, ROSS A & GALE C	0161	102	18					2	159 HELEN STREET
MILLER, VICTORIA L	0040	28	11		00052800	05596	00900	2	143 WILLOUGHBY RD
MILLS, LAURIE E	0080	50	20		00107800	06370	00228	2	60 PATERSON RD
MILNES, NANCY & PETER	0136	86	13		00186400	04050	00090	2	76 MC DERMOTT PL
MILONNET, DONNA	0156	100	5		00213800	05409	00154	2	96 CHETWOOD TERR
MINASIAN, BRYAN JUSTIN & KIMBERLY L	0075	47	54.01		00100400	06005	00395	2	226 TILLOTSON RD
MINET, JOELLE M	0094	60	23			05468	00675	2	181 LA GRANDE AVE UNIT 8
MINISCE, MARK & JESSICA	0181	114	17		00248700	06252	00540	2	43 POPLAR PL
MINNICINO, MARISSA	0058	40	25		00078000	06367	00196	2	66 ARLENE COURT
MINSKI, LESLIE M & ANN B	0016	17	5		00020600	03970	00348	2	133 FOREST RD
MINTZ, DAVID P & NANCY R	0112	72	9		00152300	04400	00108	2	7 TIMBERLINE DR
MINTZ, MARK A & JULIA P	0004	7	4.01		00004300	03602	00295	2	15 MADISON AVE
MINUSH 2 HOLDING LLC	0092	60	2		00124600	06457	02744	4A	190 SOUTH AVE
MIRABELLA, ALEXANDER & PHYLLIS	0050	35	3		00066600	05372	00791	2	11 TILLOTSON RD
MIRZA, MUHAMMAD & ABRAR, ASMA	0187	116	60		00256700	05741	00831	2	15 ROOSEVELT AVE
MISHURA, EUGENE & VANGORODSKA, YULI	0109	71	6		00148600	06190	00801	2	425 MIDWAY AVE
MITAL, MARIO & ANNA MARIA	0054	39	6		00071400	04140	00199	2	15 LINDA PLACE
MITCHELL, KATHERINE S	0081	51	6		00109500	3108	188	2	36 NORTH AVE
MITRISIN, DAVID M	0161	102	21		00220900	06388	02888	2	175 HELEN ST
MITTERHOFF, STEPHANIE M	0018	19	13		00024100	06059	00166	2	117 PLEASANT AVE
MOHAMMAD, AMIR & AHMED, NAZEER	0033	26.01	8			05830	00860	2	13 COTTAGE WAY
MOHAN, ANURAG & SKITA	0177	112	12		00243700	06362	00236	2	27 POPLAR PL
MOLENAAR, JACK E & JOANNA L J	0038	27	45		00048900	04020	00008	2	146 FARLEY AVE
MOLONEY, KEVIN & MARIA	0175	110	19		00240800	06024	00100	2	226 BURNS WAY
MONAHAN, CHRISTOPHER H & MARY L	0006	9	9		00007300	04167	00154	2	81 MADISON AVE
MONAHAN, LEANNE	0075	48	11		00101600	06010	00180	2	25 PATERSON RD
MONCRIEF, JOHN L & MARIANNE G	0158	101	2		00216900	04675	00222	2	97 KING ST
MONGIOVI, A&F	0070	46	8		00094300	03970	00176	2	209 TILLOTSON RD
MONIZ, A&J	0002	4	5		00001800	04541	00160	2	85 MIDWAY AVE
MONSANTO, OLIVER & PENELOPE PERALTA	0060	41	12		00080300	05006	00118	2	31 ARLENE COURT
MONTEITH, ALEX & AHN, SIYOUNG	0008	10	11		00009400	05985	00133	2	102 MADISON AVE
MONTESDEOCA, JESSICA	0090	56	23		00121800	06400	02606	2	23 LA GRANDE AVE
MONTGOMERY, FRANCIS G	0128	81	24		00174600	05179	00084	2	159 VINTON CIRCLE
MONTGOMERY, SEAN & NUNEZ, CLARISSA	0130	82	3		00177300	06365	00027	2	220 VINTON CIRCLE
MONTOYA, MORRIS & CYNTHIA	0168	106	7.01		00230500	06399	00031	2	215 SECOND ST
MONZO, ANTHONY & AMY	0114	73	17		00155500	06467	02457	2	20 TIMBERLINE DR
MONZO, CHRISTOPHER & FREIRE, LAURA	0116	74	16		00157200	06507	02866	2	128 N GLENWOOD RD
MOONEY, JOHN & JUNE G	0132	84	2		00180000	04613	00107	2	63 HELEN ST
MOONEY, JOHN M & CAROL K	0044	30	2		00058200	06444	02306	2	148 PATERSON RD
MOORE, CHRISTOPHER A & CHRISTINE C	0076	49	1		00103100	03496	00095	2	30 PATERSON RD
MOORE, PATRICK D & JEAN MICHELE	0047	33	10		00062700	05780	00262	2	195 NORTH AVE
MOORE, TRAVIS W & ALLISON S	0187	116	69		00257500	05485	00105	2	35 TRENTON AVE
MOQUIN, CRAIG D & ALLISON M	0176	111	5		00241300	05992	00050	2	12 POPLAR PL
MORALES, CARLOS & ORTIZ, MAGDALENA	0114	73	13		00155100	06333	00409	2	12 TIMBERLINE DR
MORE, DUSTIN & BETH	0169	106	15		00231400	05961	00257	2	16 CREST LANE



TAXING DISTRICT NO. 05 FANWOOD BORO

COUNTY NO. 20 UNION

NAME OF OWNER ADDITIONAL OWNERS	PAGE NO.	BLOCK NO.	LOT NO.	LOT QUALIF.	ACCOUNT NO.	DEED BOOK	DEED PAGE	CLASS	PROPERTY LOCATION
MOREL, JOHN	0082	51	14		00110200	04583	00176	2	80 NORTH AVE
MORETT, CHRISTOPHER & KOSTRZEWA, JOA	0049	34	13		00065200	06418	02654	2	73 FOREST RD
MORGENTHAUER, CHRISTOPHER & KATHIA	0007	9	15		00007900	06420	00135	2	107 MADISON AVE
MORO-FRANCO, CRISTHIAN; MARDER, SAMANT	0073	47	32		00098100	06436	00017	2	73 N GLENWOOD RD
MORRIS, GARY E & HOLLY S	0144	93	2		00197800	04457	00069	2	405 SOUTH AVE
MORRIS, JAMES F & EILEEN L	0085	53	7		00114400			2	112 PATERSON RD
MORSE, ANDREW P	0001	1	3		00000200	06347	02333	2	9 MIDWAY AVE
MORTON, ROBERT L & ARLENE	0037	27	44		00048800			2	144 FARLEY AVE
MOSER, GORDON H & GAIL	0028	26	11.01		00038000	3229	32	2	177 FARLEY AVE
MOSHENBERG, JONATHAN J & SARAH M	0157	100	22		00215600	05950	00659	2	103 CORIELL AVE
MOSKO, LEE & DIANE	0161	102	26		00221400	06221	00040	2	1 PANDICK COURT
MOSKO, PETER J & MARLENE A	0051	35	14		00067700	3194	190	2	182 WATSON ROAD
MOSKOVICH, MICHAEL & ALICE I	0112	72	12		00152600	06413	02839	2	9 RAINIER RD
MOTONO, MARIKO	0158	100	25.01		00216000	06199	00767	2	7 KYTE PL
MOYA, RAFAEL & MIRIAM	0126	79	9		00171000	04543	00071	2	41 STAGAARD PLACE
MOZAHID, MD & AHMED, FARHANA	0034	26.01	14.02			06368	02067	2	27 COTTAGE WAY
MTK PARTNERS LLC	0097	65	12		00130700	06433	02106	4A	45 S MARTINE
MUENZEN, DOUGLAS - MENTESANA, LAUREL	0150	96	13		00206000	04489	00031	2	61 KEMPSHALL TERR
MUKHERJI, RAJ	0074	47	46		00099500	05537	00841	2	125 WESTFIELD RD
MULCAHY, ROBERT T & AMATO, R F	0065	43	28		00087800	05558	00246	2	111 WOODLAND AVE
MULLANY, THOMAS & KERRY	0045	30	6		00058600	04937	00049	2	81 WILLOUGHBY RD
MULLER, LINDA W	0047	32	7		00061600	3272	754	2	74 RUSSELL RD
MUNDORFF, CURT W	0133	84	12		00181000	05609	00746	2	180 MARIAN AVENUE
MUNIRAJU, SUNIL & SUBBAIAH, SUNITHA	0143	92	10		00196600	06338	00327	2	422 SOUTH AVE
MUCIO, JOANNE	0180	114	8		00247800	04294	00106	2	78 BEECH AVE
MURAD, RONALD A & ELIZABETH	0008	10	19		00010200	03601	00977	2	197 N MARTINE AVE
MURPHY, DANIEL C & JULIA A	0017	18	11		00021800	03644	00024	2	596 BIRCH ST
MURPHY, JEFFREY B & KAREN R	0036	27	21		00046300	06284	02485	2	95 HUNTER AVE
MURPHY, SEAN & PAULS, SAMANTHA	0058	40	17		00077200	06377	02475	2	55 OAKWOOD COURT
MURPHY, SUSAN S	0138	88	14		00188200	05846	00375	2	200 MARIAN AVE
MURRAY, ALLISON & GRAHAM	0177	112	2		00242700	06209	00428	2	8 MAC LENNAN PL
MURRAY, DAVID B & ROSA M MANNARINO	0103	68	17		00140100	05354	00968	2	410 NORTH AVE
MURRAY, KEITH R & ANGELA	0036	27	28		00047100	05908	00531	2	111 PATERSON RD
MURRAY, PAUL M & LORI E	0172	109	2		00236800	03584	00995	2	240 BELVIDERE AVENUE
MURRAY, WILLIAM & JOAN	0024	23	18		00032200			2	88 PORTLAND AVE
MUSELLI, MICHAEL J & GAIL	0183	116	2		00251300			2	4 SHADY LANE
MUSHINSKIE, SCOTT; KOBER, AMANDA	0118	75	25		00160100	06134	00466	2	4 SHASTA PASS
MUSSO, JEFFREY & ROBIN DEEGAN	0037	27	33		00047700	04314	00053	2	75 PATERSON RD
MUSTACCIUOLO, A J & P P COONEY	0137	88	7		00187500	05052	00273	2	221 HERBERT AVE
MUSTACHIO, NANCY J	0128	81	27		00174900	05008	00200	2	147 VINTON CIRCLE
MYERSON, LEON & ANDRA, MELINDA	0091	59	1		00123200	06371	02452	2	168 SOUTH AVE
NADARAJAN, VINOD & SUDHEERDAS, SUMY	0132	84	7		00180500	06452	00519	2	160 MARIAN AVE
NADOLNY, PAUL A & JUDITH M	0174	110	1		00238900	03925	00199	2	242 BURNS WAY
NAM, HOKYUN & HYESUN	0068	44	35		00091300	04305	00135	2	18 BIRCHWOOD TER
NAPOLITANO, NEIL J & JANA	0176	111	12		00242000	06233	00345	2	11 SHADY LANE
NARDI, CHRISTIAN & BETSY	0116	75	2.02			06092	00661	2	59 WESTFIELD ROAD
NASSIRPOUR, SUZANNE	0040	28	12		00052900	05714	00896	2	137 WILLOUGHBY RD
NAVARRO-MACHUCA, JAVIER & FREESE, L	0171	108	8		00235000	06451	02733	2	206 S MARTINE AVE
NEAL, D.C. & SIMONS, S.E.	0083	52	4		00112100	03618	00164	2	36 WATSON RD
NEEDLE, JOSHUA & MARCI	0160	101	20		00218700	05570	00259	2	90 CORIELL AVE
NEFF, COLIN & MAGER, SAMANTHA	0136	86	14		00186500	06407	02658	2	74 MC DERMOTT PL
NEFF, RUSSELL A	0023	23	9		00031200	06506	00437	2	81 MONTROSE AVE
NEGRI, GIOVANNI - NEWMAN, AUDRA L	0162	103	4		00222600	03976	00313	2	181 BELVIDERE AVE
NELSON, KENNETH JR & SAMANTHA DEINNGER	0061	41	31		00082200	04923	00004	2	23 DEBORAH WAY
NEMEC, JOEL & TANZOLA, AMANDA R	0113	72	20		00153400	06457	02488	2	56 GLENWOOD RD
NEMEC, COURTNEY	0093	60	15		00125900	05841	00054	2	52 SECOND ST
NEMECKAY, JANICE	0015	16	3		00020000	05326	00164	2	128 N MARTINE AVE
NERING, RAYMOND & PATRICIA	0043	29	11		00056800	04156	00245	2	93 RUSSELL RD
NETO, ARLINDO & ROBERTA	0106	70	11		00144000	06363	00867	2	2 RIDGE WAY
NEUHAUS, DAVID O & SUSAN W	0149	96	3		00204900	03893	00206	2	579 TERRILL RD
NEUMANN, ERIC & KATHLEEN	0160	102	11		00219900	05951	00671	2	152 CORIELL AVE
NEVES, JOSEPH R	0164	103	24		00224600	06329	00755	2	174 BURNS WAY
NEW JERSEY TRANSIT CORP	0094	61	3		00127300	04823	00049	15F	233 SOUTH AVENUE
NGUMAH, QUINTUS & NGUMAN, IJECHI	0160	102	1		00218900	05915	00904	2	175 KING ST
NGUYEN, THIEN & LINDA	0123	78	16		00167400	04960	00025	2	22 LA GRANDE AVENUE
NIEPORENT, LINDA M & DAVID M	0069	45	11		00093100	05523	00580	2	155 TILLOTSON RD
NIEVES, NICHOLAS & SOLE, DANIELLE	0029	26	19		00038800	06497	02547	2	139 FARLEY AVE
NIGRO, BRIAN & GENTILE, HOLLY	0004	7	5.01		00004500	06042	00644	2	196 HUNTER AVE

TAXING DISTRICT NO. 05 FANWOOD BORO

COUNTY NO. 20 UNION

NAME OF OWNER ADDITIONAL OWNERS	PAGE NO.	BLOCK NO.	LOT NO.	LOT QUALIF.	ACCOUNT NO.	DEED BOOK	DEED PAGE	CLASS	PROPERTY LOCATION
NIKOLAIDES, ALEXANDER & JUDYTH	0087	54	13		00117500	06408	02050	2	24 HUNTER AVE
NIMKAR, NILESH G & NAIDU, MRINAL D	0060	41	13		00080400	06146	00558	2	41 ARLENE COURT
NITRO, JOSE & MA LIEZL	0032	26	60.04			05508	00334	2	6 PAUL PLACE
NITRO, ROBERT & MARIA	0001	3	2		00001100	05690	00429	2	61 MIDWAY AVE
NITTI, NICHOLAS & COLLEEN	0020	20	10		00026200	05001	00075	2	39 ST JOHN PL
NIZNER, PETER & AURAWAN V	0147	94	22		00201600	05730	00099	2	465 LA GRANDE AVE
NJ TRANSIT CORP	0191	300	1					5A	ASSESSED BY STATE
NJ TRANSIT CORP	0191	300	2					5A	ASSESSED BY STATE
NJ TRANSIT CORP	0191	300	3					5A	ASSESSED BY STATE
NOGA, STEVE & LEWANDOWSKI, CARLA	0179	113	12		00245900	06030	00352	2	368 LA GRANDE AVE
NOLAN, DAVID & TERESA MINELLA	0155	99	7		00211700	05388	00080	2	98 CRAY TERR
NONGKYNRH, TISHALINDA & SLONG, ESA	0184	116	17		00252800	06287	00375	2	34 SHADY LANE
NORIEGA, MICHAEL & MELISSA A	0162	102	34		00222200	05760	00213	2	19 PANDICK COURT
NORTEMAN, RAYMOND AND STELLA	0020	20	23.02					2	15 ESTELLE LANE
NORWORTH, JESSICA & WEST, ZACHARY	0021	21	6		00028000	06384	02579	2	29 ESTELLE LANE
NOTOANE, C GIDEON	0162	102	31		00221900	03874	00148	2	13 PANDICK COURT
NOVA POINT, LLC	0088	55	13		00118800	05476	00869	4B	133 SOUTH AVE
NOVELLO, VINCENT & CAROLYN	0017	19	1		00022800	3113	643	2	228 FOREST RD
NWOKIKE, ALEXANDER & GRACE	0070	46	10		00094600	06375	02320	2	225 TILLOTSON RD
O CONNOR, JAMES P & CAROL S LUTZ	0066	44	6		00088400	04901	00333	2	65 WALDON RD
O'BRIEN, GREGORY D & SARAH	0144	92	20		00197600	06394	02739	2	377 LA GRANDE AVE
O'BRIEN, RICHARD A	0014	15	12		00018900	05735	00608	2	21 WOODLAND AVENUE
O'CONNOR, JAMES E & MARY L	0133	84	17		00181500			2	118 SECOND ST
O'CONNOR, MICHAEL T & HOYNES, PAT	0130	82	2		00177200	03417	00863	2	42 HELEN ST
O'CONNOR, ROBERT & LAMBERTSEN, K	0078	49	13		00104500	06475	02283	2	361 TERRILL ROAD
O'CONNOR, ROBERT M & REGINA A	0073	47	30		00097900	04324	00037	2	69 N GLENWOOD RD
O'FLANAGAN, ROSS & FAGAN, MICHELLE	0141	90	16		00192400	06160	00145	2	6 BEECH AVE
O'GRADY, MARK & KRISTEN	0172	108	23		00236500	06104	00993	2	21 CARSAM ST
O'HALLORAN, BRANDON	0127	81	5		00172700	06374	00492	2	111 CRAY TERRACE
O'HALLORAN, JOHN M & MAUREEN	0013	14	12		00017000	03594	00354	2	215 FOREST RD
O'HEARN, JEFFREY & COLLEEN	0127	81	15		00173700	06116	00328	2	211 VINTON CIRCLE
O'KEEFE, C A III & BORMANN, M A	0122	77	47		00165700	06504	02924	2	49 SHADY LANE
O'NEILL, KERILYN & CHRISTOPHER	0021	21	5		00027900	06420	00585	2	33 ESTELLE LANE
O'ROURKE, JOSEPH & LINDSEY	0059	40	26		00078100	06417	02479	2	60 ARLENE COURT
O'SHAUGHNESSY, JENNIFER	0043	29	12		00056900	06342	02497	2	191 PATERSON RD
OBREGON, JOHAN & HEATHER	0121	77	43		00165300	06165	00823	2	57 SHADY LANE
OCLATIS, SETH & NICOLE	0075	48	5		00101000	06253	00603	2	22 STEWART PLACE
OHTAKE, SHIN ICHI & D GONZALEZ URIZAR	0047	32	5		00061400	03476	00230	2	67 N MARTINE AVE
OLDHAM, WENDY	0188	116	80		00258900	05485	00932	2	16 SAVILLE ROW
OLDHAM, JOSHUA M & JESSICA A	0055	39	26		00073400	05725	00651	2	345 MIDWAY AVE
OLIVERI, MICHAEL & SARAH	0027	25	10		00036900	06483	00343	2	11 MARY LANE
OLIVITO, MARK N & KIMBERLY A	0175	110	17		00240600	06007	00760	2	218 BURNS WAY
OLKUSZ, DIANE	0100	66	24		00135600	04638	00329	2	41 LOCUST AVE
OLKUSZ, JOSEPH	0100	66	25		00135700	04638	00333	1	43 LOCUST AVE
OLOKO, TIFFANY	0107	70	21		00145600	06411	02242	2	327 NORTH AVE
ONDEYKA, DEBRA L	0108	70	21.07		00146300	06506	02475	2	12 NICHOLS CT
OPPERMAN, NICOLE	0189	116	83		00259200	06146	00114	2	15 SAVILLE ROW
OPPIDO, EUGENE	0067	44	19		00089700	06068	00433	2	2 BIRCHWOOD TER
OPPMANN, DAVID F	0072	47	25		00097400	05758	00790	2	59 GLENWOOD RD
ORTIZ, ANTHONY D	0103	68	12.02			06452	00147	2	380 NORTH AVE
ORTIZ, RAPHAEL & EMILY GRACE	0035	27	15		00045700	06497	02269	2	131 HUNTER AVE
OSORIO, JOSE & FORERO, GLORIA	0132	84	10		00180800	06402	00438	2	172 MARIAN AVE
OSTERHUS, LAURAL A	0141	91	16		00193700	06344	00238	2	19 LAUREL PL
OTCHY, JOHN C & LAURA	0074	47	50		00099900	06127	00516	2	151 WESTFIELD RD
OTTOSON, MATTHEW & COURTNEY	0119	77	14.01		00161900	06312	00839	2	434 LA GRANDE AVE
OUELLETTE, CHRISTOPHER & COURTNEY	0044	30	3		00058300	06379	02169	2	152 PATERSON RD
OUTDOOR SYSTEMS, INC	0120	77	27		00163200	04492	00126	1	482 SOUTH AVENUE
OZDAMAR, ROBERT	0111	71	30		00151000	05444	00486	2	11 SHASTA PASS
PAARDECAMP, KAREN M	0102	68	4.01		00138800	05847	00639	2	310 NORTH AVENUE
PACE, STEVEN SR	0111	71	26		00150600	05530	00715	2	26 RAINIER RD
PACIO, ROBERT & LYNN; FERNANDEZ, R	0003	5	2		00002900	05878	00481	2	135 MIDWAY AVE
PADILLA, RAYMOND & SCHMIDT, MARIA	0051	37	1		00067900	05868	00929	2	97 TILLOTSON RD
PADULSKY, B&M	0078	49	19.01		00105300	03980	00218	2	323 TERRILL RD
PAGAN, LUIS & RENGIFO, JULISSA	0103	68	12.03			06472	00159	2	382 NORTH AVE
PAGANO, JOSEPH & JOAN	0064	43	11		00086100			2	58 OAKWOOD COURT
PAGANO, KEVIN A & JAYNE M	0068	44	42		00092000	04400	00262	2	213 WESTFIELD RD
PAKMAN, MIRON & TAMALA	0175	110	10		00239800	06375	02779	2	209 BELVIDERE AVE
PALASITS, THOMAS R & DENISE	0128	81	28		00175000	04697	00225	2	143 VINTON CIRCLE

TAXING DISTRICT NO. 05 FANWOOD BORO

COUNTY NO. 20 UNION

NAME OF OWNER ADDITIONAL OWNERS	PAGE NO.	BLOCK NO.	LOT NO.	LOT QUALIF.	ACCOUNT NO.	DEED BOOK PAGE	CLASS	PROPERTY LOCATION
PALMA, CHRISTOPHER & NIESZ, ELIZABET	0085	53	9		00114600	06191 00363	2	120 PATERSON RD
PALMER, JOHN & MARGERLY	0130	82	7		00177700		2	196 VINTON CIRCLE
PALOMARES, DANILO & GRACE	0104	68	19		00140400	05407 00499	2	418 NORTH AVE
PANIGRAHI, SANSAD & DASH, SUSHMITA	0099	66	13		00134200	06405 00948	2	11 OLD SOUTH AVE
PAOLA, NICHOLAS J	0160	101	21		00218800	06041 00546	2	86 CORIELL AVE
PAOLETTI, PHILIP JR	0026	24	23		00034800	03569 00779	2	90 MONTROSE AVE
PAPA, NICHOLAS & MARY	0072	47	23		00097200		2	55 GLENWOOD RD
PAPERNIK, CHRISTOPHER & MICHELE	0043	29	8		00056500	06305 00929	2	117 RUSSELL RD
PAPI, MICHAEL & JESSICA	0042	28	31		00054900	06345 02337	2	110 HUNTER AVE
PAPOUTSAKI, FOTEINI	0016	18	3		00021000	06486 00509	2	23 MONTROSE AVE
PAPROCKI, WILLIAM ERIC & KELLY ANN	0055	39	31		00073900	05055 00151	2	48 WOODLAND AVE
PARENTI, ANTHONY & SARAH TRUST	0092	60	7		00125100	05968 00219	2	34 SECOND ST
PARENTI, A SARAH LIVING TRUST	0014	15	5		00018200	05968 00212	2	16 PLEASANT AVE
PARK VALLEY FANWOOD LLC	0099	66	10		00133900	06504 00399	2	319 SOUTH AVENUE
PARK VALLEY FANWOOD LLC	0099	66	11		00134000	06504 00595	2	3 OLD SOUTH AVE
PARK VALLEY FANWOOD LLC	0099	66	14		00134300	06504 00394	2	15 OLD SOUTH AVE
PARKER & PARKER LLC	0087	55	7.01		00118000		4B	43 SOUTH AVENUE
PARKER, DIANA J & FRANZ, HARRY E	0147	94	24		00201800	05780 00488	2	453 LA GRANDE AVE
PARKERTON, KATHRYN K	0041	28	22		00053900	3108 437	2	162 HUNTER AVE
PARRIS, CHRISTOPHER & ESPOSITO, PHILI	0159	101	7		00217400	06391 02804	2	131 KING STREET
PARSONS, SCOTT & MONTELLO, KRISTEN	0056	39	39		00074700	06433 02671	2	90 WOODLAND AVE
PARTNERS PROFIT FANWOOD GROUP LLC	0141	91	1.01				4A	286-322 SOUTH AVE
PATRIDGE, LAURETTE & HAMILL, STEVEN	0079	50	4		00106200	06432 02668	2	67 FARLEY AVE
PASTER, RACHEL & KANABAY, DEVIN	0086	54	9		00117000	06397 02843	2	17 RUSSELL ROAD
PATEL, ANIL B & USHA A	0129	81	41			04719 00024	2	112 LA GRANDE AVE
PATEL, CHANDU M & INDIRA C	0184	116	15		00252600		2	30 SHADY LANE
PATEL, DHIREN & MENDOZA-PATEL, N	0002	4	7.01		00002000	06269 02059	2	2 BEVERLY AVE
PATEL, MOHSIN	0089	56	13		00120800	06369 02287	2	83 LA GRANDE AVE
PATEL, PRATIQ & RUTA	0007	10	4		00008700	06418 00278	2	174 RUSSELL RD
PATELLA, MICHAEL & KING, DANIELLE	0073	47	33		00098200	06470 02371	2	75 N GLENWOOD RD
PATERSON-ADAMS LIVING TRUST	0165	104	19		00226900	06003 00347	2	170 BELVIDERE AVE
PATERZA, DAVID R & DONNA B	0015	15	18.01		00019700	05738 00430	2	188 N MARTINE AVE
PATHROSE, ANTONY & SUDHAKARAN, V P	0094	60	24		00126800	05929 00240	2	55 THIRD STREET
PAUL NOVELLO FAMILY ASSOCIATES L P	0126	79	11		00171200	05955 00559	2	29 STAGAARD PLACE
PAULINE & HELEN PROPERTIES LLC	0099	66	12		00134100	06012 00790	2	7 OLD SOUTH AVE
PAULMENO, JOHN & TEETS, ASHLEY	0058	40	24		00077900	06352 00147	2	74 ARLENE COURT
PEAL, BEVERLY L	0124	78	32		00169000	04710 00315	2	43 CRAY TERRACE
PEARCE, ARLENE R	0166	105	3		00227400	03639 00880	2	180 CORIELL AVENUE
PEARCE, STEVE	0055	39	24		00073200	05498 00011	2	351 MIDWAY AVE
PEARCE, JOHN R III & ROSEMARIE	0168	106	9		00230700	05476 00324	2	221 SECOND ST
PEARL, BENJAMIN & LINDA	0156	99	21		00213100	05665 00736	2	77 CHETWOOD TERR
PEARL, PAUL S & PAULA L	0083	52	7		00112400	03628 00273	2	27 HUNTER AVE
PEARLSTEIN, GAIL	0121	77	37		00164700	03675 00177	2	67 SHADY LANE
PEASE, CHRISTOPHER A & HILDA M D	0189	117	4		00260100	06339 00201	2	70 SHADY LANE
PEDRERO, TIMOTHY & MELISSA	0105	69	7		00142700	05732 00288	2	32 OLD SOUTH AVE
PEGAS, JOSEPH L & LAUREN M	0015	17	1		00020300	05953 00499	2	295 MIDWAY AVE
PELLEGRINO, BARBARA J	0001	1	5		00000400	04357 00296	2	19 MIDWAY AVE
PENENO, ROBERT - ROMAN, DIANE	0002	4	6		00001900	05418 00414	2	93 MIDWAY AVE
PENN, ROOSEVELT L & HAZEL	0187	116	61		00256800		2	7 ROOSEVELT AVE
PEPITONE, CAROL K & SALVATORE V	0051	35	11		00067400	05451 00298	2	168 WATSON RD
PEREIRA, AUDREY	0033	26	72		00044000	06004 00823	2	26 TOWER PL
PEREIRA, VICTOR & NICOLE	0017	18	13		00022000	06165 00305	2	55 MONTROSE AVE
PEREZ, ADRIAN A & PAULA A	0025	24	7		00032900	05926 00426	2	153 PLEASANT AVE
PEREZ, JASON & KOMOROSKI, K A	0031	26	52		00042000	05651 00925	2	26 MARY LANE
PEREZ, LEONARDO & ELENA Y	0001	2	2		00000600	04017 00343	2	39 MIDWAY AVENUE
PERFILIO, ANTHONY J & ARNOW, ELIZ	0181	114	20		00249000		2	37 POPLAR PL
PERLA, FRANCES M	0023	23	6		00030900	04962 00141	2	86 PORTLAND AVE
PERNICIARO, NICHOLAS & SCHWARTZ, GRET	0115	74	4		00156000	06481 02401	2	94 N GLENWOOD RD
PERRELLI, RICHARD A & JOEY	0015	15	17.01		00019500	05808 00934	2	176 NO MARTINE AVENUE
PERROTTA, JOHN & JENNIFER	0173	109	14		00238000	3274 560	2	169 SECOND ST
PERRY, JAMES	0129	81	43		00176500	06034 00456	2	96 LA GRANDE AVE
PERSAUD, DANESH & NAOMI D	0065	43	18		00086800	06110 00651	2	5 BIRCHWOOD TERR
PETERSEN, BRENTON AND CONNIE	0005	8	5		00005100	06027 00211	2	187 MIDWAY AVE
PETERSEN, SANDRA Z	0121	77	41		00165100	06359 00036	2	61 SHADY LANE
PETTERWAY, LAURA A	0188	116	77		00258600	05372 00225	2	10 SAVILLE ROW
PFUFF FAMILY CREDIT SHELTER TRUST	0154	99	4		00211400	06004 00793	2	80 CRAY TERR
PFUNDHELLER, LAURIE	0181	114	11		00248100	05386 00584	2	400 LA GRANDE AVE
PHANSALKAR, SANJEEV	0013	14	11		00016900	06273 00920	2	219 FOREST RD



TAXING DISTRICT NO. 05 FANWOOD BORO

COUNTY NO. 20 UNION

NAME OF OWNER ADDITIONAL OWNERS	PAGE NO.	BLOCK NO.	LOT NO.	LOT QUALIF.	ACCOUNT NO.	DEED BOOK	PAGE	CLASS	PROPERTY LOCATION
PHILLIP, FLORENCE O, TRUSTEE	0079	50	3		00106100	04256	00291	2	73 FARLEY AVE
PHILLIPS IRREVOCABLE FAMILY INCOME	0119	77	9		00161300	06381	00293	2	56 POPLAR PLACE
PICCOLA, JOHN W & ROSEMARY D	0149	95	22		00204600			2	14 CRAY TERRACE
PICHLMAIR, STEFAN & BELAY, WORKNESH	0003	4	12		00002500	06023	01008	2	21 GINDER PL
PIERCE, NEIL & PATRICIA WALSH	0010	12	7		00012900	05063	00181	2	100 RUSSELL RD
PIERCE, SCHUYLER S & JESSICA L	0148	95	4		00202800	06124	00265	2	563 TERRILL RD
PIERRE, SUZE	0030	26	35		00040300	06427	02727	2	289 TERRILL RD
PINCAY, ENRIQUE	0120	77	22		00162700	06381	02473	2	472 LA GRANDE AVE
PIOREK, TOMASZ & ANDZELIKA	0052	37	6		00068700	06334	02178	2	100 FOREST RD
PIPIT, RONNIELO & DIMACULANGAN, J A	0181	114	14		00248400	06393	02523	2	49 POPLAR PL
PISARCHIK, MARK & SARA	0135	85	22		00184800	06070	00089	2	145 BURNS WAY
PISAURO, PETER & RENA	0149	95	14		00203800	05414	00049	2	56 CRAY TERRACE
PISCITELLI, CHRISTINE	0177	111	18		00242500	06373	02064	2	1 SHADY LANE
PIZZARELLI, BRANDON	0111	71	31		00151100	06460	00293	2	9 SHASTA PASS
PIZZOLATO, ELSIE & PHILLIP	0153	98	1.02			05434	00919	2	621 TERRILL ROAD
PLANTE, THOMAS & PATRICIA	0064	43	4		00085400	05052	00210	2	22 OAKWOOD COURT
PLATTS, ROBERT & YU YUN SUNG	0029	26	15		00038400	05817	00825	2	155 FARLEY AVE
PLETSCHER, MARKUS B & JENNIFER L	0148	95	10		00203400	05523	00375	2	41 CHETWOOD TERRACE
PLYAS, STAN & CATHERINE	0147	94	27.01		00202200	05973	00079	2	437 LA GRANDE AVE
PLYAS, STAN & CATHERINE	0174	110	8		00239600	06235	00176	2	217 BELVIDERE AVE
POCHTAR, ANNA MARIA	0082	51	22.01		00111200	04353	00347	2	150 NORTH AVE
PODLAS, LUKASZ	0127	81	11		00173300	06509	02437	2	75 CRAY TERRACE
PODOLSKI, STANISLAV & IDA	0072	47	18		00096700	06420	00272	2	45 GLENWOOD RD
POLAK, STEVEN	0135	85	12		00183800	06031	00737	2	180 HERBERT AVE
POLANCO, WANDER & RICKELMY ALBA	0081	51	7		00109600	06440	00196	2	40 NORTH AVE
POLAZZI, DANIEL; O'SHEA, MEGAN	0189	116	88		00259700	06450	00500	2	5 SAVILLE ROW
POLISEO, ELIZABETH	0052	37	9		00069100	06306	00544	2	67 TILLOTSON ROAD
POLLACK, MICHAEL & MARYELLEN	0130	82	6		00177600	06409	00390	2	202 VINTON CIRCLE
POLLITT, VAN DYKE & MARCENA	0179	113	8		00245500			2	352 LA GRANDE AVE
POLLOCK, MICHAEL J & ALEXANDER, FLO	0140	90	3		00191000	06064	00795	2	288 LA GRANDE AVE
POMBAL BUILDERS LLC	0119	77	18		00162300	06506	02501	2	464 LA GRANDE AVE
POMNITZ, FREDERICK & FLORENCE	0132	83	9		00179600			2	43 HELEN ST
POPLI, SAHIL & RAI, MALVIKA	0125	79	5		00170500	06434	02700	2	46 ASHWORTH COURT
POPULUS, WILLIAM E JR & MARILYN	0179	113	14		00246100	05753	00005	2	384 LA GRANDE AVE
PORTER, BRETT G & KATHLEEN M	0036	27	24		00046700	04409	00269	2	131 PATERSON RD
PORTER, MICHELLE & WAYANS, RYAN O	0067	44	21		00089900	06140	00664	2	122 WOODLAND AVE
POST, GEORGE D & KATHLEEN A	0010	12	3.02		00012400	03954	00096	2	246 MIDWAY AVE
POTIAN, MARCELINO & AMALIA G TRUSTEE	0056	39	44		00075200	04764	00110	2	4 GRAYBAR TERRACE
POWELL, MARK D & ECKERT, CATHERINE	0067	44	18		00089600	05992	00035	2	3 WALDON RD
POWELL, RYAN & OLUWATOYIN	0084	52	14		00113300	05873	00188	2	30 FARLEY AVE
POWERS, PHILIP & MELILLO, ALYSSA	0016	17	4		00020500	06402	00504	2	309 MIDWAY AVE
PRAMUK, ROSEMARY	0169	106	21		00232000			2	4 CREST LANE
PRASAD, MICHAEL D & ANGELA J	0010	12	2.01		00012100	04421	00026	2	258 MIDWAY AVE
PREPUK, ZSOLT & JURICKSKAY, KINGA Z	0050	35	4		00066700	06381	02627	2	7 TILLOTSON RD
PRESLEY, DAVID & KIM	0030	26	42		00041000	04034	00045	2	6 MARY LANE
PRICE, GARY C & DEBORAH A	0013	14	9		00016700	04993	00305	2	225 FOREST RD
PRICE, GREGORY A	0142	91	27		00194800	03964	00091	2	291 LA GRANDE AVE
PRINCIPE, PATRICIA L & ANTHONY J	0020	20	18.02			05845	00566	2	23 ST JOHN PLACE
PRIYADARSHINI, MASOOM & SHAH, R M	0126	80	8		00172000	06457	02534	2	115 LA GRANDE AVE
PROCAK, ALDO R	0022	22	6		00029300	06444	00292	2	70 PORTLAND AVE
PROWE, MARK A & DONNA J	0141	90	15		00192300	03877	00321	2	23 MAC LENNAN PL
PRUNTY, GEORGE H	0189	116	84		00259300			2	13 SAVILLE ROW
PRUSIK, JOSEPH & LAURIE L	0154	98	9.01		00210700	03900	00115	2	32 GERE PLACE
PSATHAS, ANTHONY & CHRISTINA P	0005	8	15		00006100	05440	00902	2	42 MADISON AVE
PUBLIC SERVICE ELECTRIC & GAS CO	0001	2	1		00000500			1	29 MIDWAY AVENUE
PUBLIC SERVICE ELECTRIC & GAS CO	0032	26	61		00042900			1	38 MIDWAY AV & TOWER PL
PUBLIC SERVICE ELECTRIC & GAS CO	0076	48	15		00102000			1	PATERSON & STEWART
PUBLIC SERVICE ELECTRIC & GAS CO	0081	50	30		00108800			1	55 NORTH AVENUE
PUBLIC SERVICE ELECTRIC & GAS CO	0081	51	8		00109700			1	NORTH AVE
PUBLIC SERVICE ELECTRIC & GAS CO	0087	55	8		00118200			4A	51 SOUTH AVE
PUBLIC SERVICE ELECTRIC & GAS CO	0089	56	6		00120100			4B	SOUTH AVE
PUBLIC SERVICE ELECTRIC & GAS CO	0125	78	42		00170000			1	CRAY TERRACE
PUBLIC SERVICE ELECTRIC & GAS CO	0130	81	49		00177000			1	LA GRANDE AVE
PUBLIC SERVICE ELECTRIC & GAS CO	0156	99	23		00213300			1	CRAY&CHETWOOD TER
PUBLIC SERVICE ELECTRIC & GAS CO	0158	100	31		00216600	00000	00000	1	CORIELL AVE
PUBLIC SERVICE ELECTRIC & GAS CO	0158	100	32		00216700			1	CORIELL AVENUE
PUCCIA, VINCENT & BARBARA	0064	43	8		00085800	3287	888	2	42 OAKWOOD COURT
PUERTA, PAOLA & ANDRES	0154	98	11		00210900	06345	00503	2	36 GERE PLACE

TAXING DISTRICT NO. 05 FANWOOD BORO

COUNTY NO. 20 UNION

NAME OF OWNER ADDITIONAL OWNERS	PAGE NO.	BLOCK NO.	LOT NO.	LOT QUALIF.	ACCOUNT NO.	DEED BOOK	PAGE	CLASS	PROPERTY LOCATION
PUGLIESE, CHRISTOPHER & CHRISTINE	0165	104	17		00226700	04682	00246	2	162 BELVIDERE AVE
PURCE, MICHAEL W & PARRA, ANDREA M	0041	28	19		00053600	06280	00521	2	169 PATERSON RD
QUIAM, DEREK & PUGH, ARIEL	0038	27	53.02		00050200	06291	00774	2	12 BYRON LANE
QUIJANO, JORGE F & LILIANA	0057	40	11		00076600	05388	00564	2	8 ESTELLE LANE
QUINCHIA, OSCAR & EARLY, J	0060	41	11		00080200	06137	00122	2	17 ARLENE COURT
QUINN, EADAOIN & WOLF, DEREK	0049	34	6		00064500	06480	02369	2	123 FOREST RD
QUINN, SEAN & DELIA	0019	20	8		00025200	05434	00152	2	60 PLEASANT AVE
QUINONES, ARIEL & LEILA	0035	27	8		00045000	04714	00094	2	126 MIDWAY AVE
QUINONES, JOHN & MICHELE	0079	50	1		00105900	05423	00692	2	89 FARLEY AVE
QURAISHI, NISAR A & SHAHIDA P	0053	39	1		00070900	03420	00288	2	114 WOODLAND AVE
RABBATH, MICHAEL S & KELLY A	0084	53	4		00114100	06350	00846	2	100 PATERSON ROAD
RABELLO, MARTHA & MUZI, FABRIZIO	0026	24	24		00034900	06274	00525	2	88 MONTROSE AVE
RADER, JOHN 2015 REVOCABLE TRUST	0097	66	1		00130900	06421	02988	4A	257 SOUTH AVENUE
RADETICH M FAMILY TRUST	0094	60	25		00126900	06446	00417	2	49 THIRD STREET
RAE, BRIDGET & HOLNESS, TASCHA	0063	42	22		00084500	06339	02060	2	247 WESTFIELD RD
RAHMA AND NOOR LLC	0090	56	19		00121400	06253	00247	2	43 LA GRANDE AVE
RAI, LOLOMBAHANG & PRANISHA	0037	27	42		00048600	06489	02823	2	134 FARLEY AVE
RAI, MANJUL & SOMA R	0149	95	20		00204400	05856	00194	2	22 CRAY TERRACE
RAMAKRISHNAN, K; MUTHUKALAI, N	0162	103	5		00222700	06484	02891	2	177 BELVIDERE AVE
RAMIREZ, FANNIE	0183	116	7		00251800	05402	00492	2	14 SHADY LANE
RAMOS, ANGEL H & MARIBEL ALBARRA	0100	66	29		00136100	05510	00509	2	53 LOCUST AVE
RAMOS, CHRISTOPHER S & LAUREN M	0028	26	9.01		00037800	06354	00012	2	193 FARLEY AVE
RAMOS, GONZALO & JESSICA H/W	0074	47	42		00099100	05789	01159	2	5 SUN VALLEY WAY
RANADE, ANJALIS S	0033	26.01	3			05765	00747	2	3 COTTAGE WAY
RANELLI, VINCENT & MARLENE	0159	101	19		00218600			2	94 CORIELL AVE
RAO, RAGHOTAM & ANITHA RAGHA VENDRA	0034	26.01	12			05329	00242	2	21 COTTAGE WAY
RASKIN, RYAN & MICHELLE	0027	24	32		00035700	06200	00172	2	66 MONTROSE AVE
RAUB, JUDITH H	0015	15	16		00019300	04507	00021	2	170 N MARTINE AVE
RAUNIYAR, RAHUL	0112	72	13		00152700	06507	00365	2	7 RAINIER RD
RAVANOS, ASHLEY M & JIMMY A	0189	116	90		00259900	06369	02895	2	1 SAVILLE ROW
RAVISHANKAR, KRISH & SHOBANA	0002	4	4.02		00001700	05501	00672	2	220 FARLEY AVE
RAYAN, RAMSEY	0126	80	2		00171400	05440	00774	2	128 SOUTH AVE
REBUTH, MICHAEL A & JILL A	0037	27	41		00048500	05728	00631	2	130 FARLEY AVE
RECHKIN, YEVGENIY & DENISE	0190	118	1		00260700	06370	00049	2	233 S MARTINE AVE
REED, DOROTHY M	0178	112	21		00244600	05703	00039	2	3 POPLAR PL
REEYA REALTY LLC	0008	10	14		00009700	06311	00795	4A	225 N MARTINE AVE
REGAL, DIETER & CAROL ANN	0081	50	29		00108700			2	61 NORTH AVE
REGALA, ALLAN J & MARIA C	0030	26	34		00040200	06319	02437	2	287 TERRILL RD
REGAN, JANE T	0122	78	6		00166400	05222	00137	2	1 BROHM PLACE
REGAN, REGINA A	0163	103	15		00223700	04309	00165	2	127 BELVIDERE AVE
REGENCIA, RENE P & ROSALIND V	0014	15	1		00017800	3160	85	2	6 PLEASANT AVE
REGO, CHARLES J JR & BETTY JANE	0149	95	15		00203900	03561	00463	2	50 CRAY TERRACE
REHRER, DAVID H JR	0061	41	19		00081000	05925	00824	2	73 ARLENE COURT
REICHWEIN, STEPHEN & BETHANY	0151	96	20		00206700	06115	00236	2	30 CHETWOOD TERR
REID, DENIECE J	0186	116	41		00255100	05738	00576	2	2086 PRINCETON AVE
REILLY, MICHAEL T	0069	45	9		00092900	04488	00062	2	4 WALDON RD
REILLY, DAVID & SMITH, DAWN	0024	24	5		00032700	05667	00893	2	147 PLEASANT AVE
REINEMANN, RICHARD & JAMIE	0063	42	15		00083800	05821	00191	2	19 BIRCHWOOD TER
REISBERG, MARC & NASH, HELENA	0022	22	10		00029700	04634	00016	2	63 MONTROSE AVE
REISER, V - REISEROVA, L	0167	106	3		00229900	05492	00162	2	191 SECOND ST
REKEMEIER, JOAN M	0083	52	9		00112600	06111	00019	2	21 HUNTER AVE
RELLINGER, DAVID & TINA MARIE	0051	37	2.02		00068200	06389	00281	2	91 TILLOTSON ROAD
REMO, CHRISTOPHER & MELISSA A	0170	107	17		00233700	04573	00227	2	42 CARSAM ST
RENGIFO, ROBERTO & RACHEL	0073	47	37		00098600	06346	00461	2	83 N GLENWOOD RD
RENNER, DONALD & ELLEN	0053	38	11		00070500			2	14 GLENWOOD RD
REO, JOHN & ANTONIA	0021	21	9		00028300	03602	00592	2	101 WOODRUFF PL
REPOSA, BENJAMIN J & NICOLE M	0041	28	18		00053500	06396	00326	2	107 WILLOUGHBY RD
RESNICOFF, GLENN-RIBBITO, JUDITH M	0024	23	12		00031500	04681	00072	2	87 MONTROSE AVE
REUBEN, CULLEN M & MARCIA L	0002	4	2		00001500	05434	00317	2	226 FARLEY AVE
REYNOLDS, KEVIN AND ANNE	0134	85	6		00183200	05845	00470	2	154 HERBERT AVE
RHODES, GREGORY & ASHLEY	0155	99	12		00212200	05667	00499	2	76 HELEN ST
RIAZ, OMER & ASRA	0050	34	19		00066000	06121	00245	2	86 N MARTINE AVE
RIBNER, HERBERT A - & MIRA	0019	20	1		00025100	04522	00186	2	208 FOREST RD
RICCA, JOSHUA J & KATHERINE M	0155	99	10		00212000	06220	00454	2	114 CRAY TERR
RICCI, WILLIAM C	0065	43	26		00087600	05733	00818	2	115 WOODLAND AVE
RICHARD, DAVID L & KATHERINE M	0080	50	26		00108400	04489	00087	2	8 OAK COURT
RICHARDS, CHRISTIAN & CHACON, V	0188	116	81		00259000	06205	00017	2	18 SAVILLE ROW
RICHARDSON, BARBARA & ROBERT	0187	116	72		00257800	06324	00760	2	19 TRENTON AVENUE



TAXING DISTRICT NO. 05 FANWOOD BORO

COUNTY NO. 20 UNION

NAME OF OWNER ADDITIONAL OWNERS	PAGE NO.	BLOCK NO.	LOT NO.	LOT QUALIF.	ACCOUNT NO.	DEED BOOK	DEED PAGE	CLASS	PROPERTY LOCATION
RICHARDSON, DANA LOUISE	0161	102	23		00221100	05243	00176	2	141 KING ST
RICHER, SETH & RACHEL	0009	10	29		00011200	06377	02214	2	215 MIDWAY AVE
RICHMAN, SHELDON H & MIRIAM	0054	39	16		00072400	06433	00510	2	13 GLENWOOD RD
RICHMOND, JOSHUA & LAUREN	0183	116	10		00252100	06234	00030	2	20 SHADY LANE
RIEFLER, CHRISTIN & STEPHEN	0017	18	20		00022700	06138	00474	2	27 MONTROSE AVE
RIEPE, JAMES & ROSE	0104	68	25		00141000			2	460 NORTH AVE
RIESENBERG, IRA M & RHONDA B	0174	109	21		00238700	03921	00084	2	236 BELVIDERE AVE
RIGNEY, JOSEPH J III & DARLENE	0109	70	29		00147400	04668	00340	2	389 NORTH AVE
RIMONDI, ALBERT JOHN	0165	104	21		00227100	06135	00870	2	184 BELVIDERE AVE
RINALDI, PHILIP V & MEGHAN E	0048	34	1		00064000	06222	00519	2	118 N MARTINE AVE
RING, MARY L	0093	60	21		00126500	03497	00013	2	191 LA GRANDE AVENUE
RING, MARY L	0167	105	25		00229600	06190	00617	2	3 ROBIN RD
RINGEL, MARC B & FISHER, ELLYN	0139	89	18		00190600	06376	02185	2	226 HERBERT AVE
RINGK, BARBARA M	0149	96	1		00204700			2	4 CHETWOOD TERR
RISPOLI, DANE M	0012	13	9		00014800	05903	00757	2	243 FOREST ROAD
RITTER, CHERYL & STILLIANOS, STEPHEN	0170	107	10		00233000	06160	00255	2	15 CREST LANE
RITTER, JOHN-MC NELIS, AIMEE	0055	39	30		00073800	04641	00045	2	140 FOREST RD
RIVERA, NATALIE & MENDEZ, VICTORIA	0054	39	4		00071200	06369	00363	2	23 LINDA PLACE
RIVERA, DAVID - HERRERA, SANDY	0135	85	24		00185000	05458	00135	2	139 BURNS WAY
RIVERO, OSCAR M - RIVERO, DAGNER R	0026	24	19		00034300	05519	00909	2	209 PLEASANT AVE
RIVERS, DAWN	0019	20	7		00025900	06088	00566	2	55 ST JOHNS PL
RMK ENTERPRISES, LLC	0087	55	5.01		00118000			4B	35-37 SOUTH AVENUE
ROBBINS, ROBERT S & JOYCE	0143	91	32		00195300			2	50 FIRST ST
ROBBINS, JASON A & MELISSA C	0175	110	16.01		00240500	05852	00387	2	210 BURNS WAY
ROBERTS, REBECCA; ZADORIAN, ARBI	0051	37	2.03		00068300	05900	00362	2	77 TILLOTSON ROAD
ROBINSON, LISA H	0040	28	3		00052000	05267	00251	2	158 MIDWAY AVE
ROBINSON, SEAN & SHAVANNE W	0002	4	7.05		00002000	06433	00071	2	1 BEVERLY AVE
ROCHA, ANTONIO & ALICE	0041	28	24		00054100	04257	00264	2	150 HUNTER AVE
ROCHDI, ZAKARIA	0051	35	10		00067300	06368	02665	2	164 WATSON ROAD
ROCKERMANN, PETER J & BRIANNA C	0110	71	21		00150100	06368	02100	2	16 RAINIER RD
RODGERS, JOHN R	0002	4	7.02		00002000	05902	00182	2	4 BEVERLY AVE
RODRIGUE, ERIC & NEIDA	0142	91	19		00194000	05812	00081	2	353 LA GRANDE AVE
RODRIGUEZ, ANGEL LUIS JR & LIZETTE	0129	81	44		00176600	05407	00837	2	84 LA GRANDE AVE
RODRIGUEZ, JUAN & TAISHA M	0057	40	1		00075600	06124	00514	2	134 PLEASANT AVENUE
RODRIGUEZ, YOLISSETT & PENA, DOMINGO	0031	26	58		00042600	06431	02417	2	208 TERRILL RD
ROGERS, SAMUEL L & DARROW, JAIME	0049	34	15		00065400	06345	00889	2	191 WATSON RD
ROGERS, THOMAS F, JR & DONNA M	0057	39	45		00075300	04368	00336	2	3 GRAYBAR TERRACE
ROHLIN, MADELINE & ANDREW	0011	13	6		00014500	06431	00379	2	32 PORTLAND AVE
ROHMAN, KEVIN & JENNIFER	0109	70	31		00147700	06047	00684	2	395 NORTH AVE
ROJAS, ANDRES	0158	100	25		00215900	06306	00637	2	76 KEMPSHALL TER
ROJEK FAMILY TRUST	0145	93	6		00198200	06506	00340	2	54 LOCUST AVE
ROMANYUK, MIKHAIL & LYUFTILAEVA, D	0093	60	23	C001		06321	00268	2	181 LA GRANDE AVE UNIT 1
ROMEO, DOMENICO & NANCY	0118	76	1		00160300	05946	00026	2	499 NORTH AVE
ROMERO, PHILLIP & ALEXANDRA	0137	88	6		00187400	06142	00124	2	225 HERBERT AVE
ROMMEIHS, JOAN	0055	39	20		00072800	05482	00472	2	5 GLENWOOD RD
ROONEY, DALIA	0018	19	7.02		00023500	03661	00222	2	42 MONTROSE AVE
ROOST, ANDREW & KIMBERLEY V	0133	84	25		00182300	05777	00636	2	145 HERBERT AVE
ROSA, SILVIA & MELVIN	0082	51	17		00110600	05580	00588	2	112 NORTH AVE
ROSADO, JIMMY & CRISTAL	0141	91	10		00193100	06508	00477	2	366 SOUTH AVE
ROSAHL, THOMAS & PARTHENA	0019	19	20		00024900	05669	00005	2	67 PLEASANT AVE
ROSE, HARRISON & GIACOMIN, HANNAH	0185	116	37		00254700	06392	02645	2	2062 PRINCETON AVE
ROSE, J & H - ZIEGLER, C	0186	116	43		00255300	05421	00711	2	2092 PRINCETON AVE
ROSEN, MARK - NGUYEN, KHUE-TU	0107	70	20		00145400	04475	00268	2	311 NORTH AVE
ROSENBERG, DONALD H & VERONIQUE	0023	23	8		00031100	03709	00125	2	79 MONTROSE AVE
ROSENBERG, BE & H H-GIORDANO, B	0008	10	16		00009900	04668	00156	2	211 N MARTINE AVE
ROSENTHAL, MATTHEW S & MARISSA N	0075	48	12		00101700	06030	00750	2	31 PATERSON RD
ROSER, GREGORY E & JUNE E	0037	27	32		00047600	03603	00759	2	83 PATERSON RD
ROSANO, GEORGE & ANA	0038	27	51.02		00049700	03832	00201	2	13 BYRON LANE
ROSKIN, JILLIAN & JOSEPH R	0154	99	1		00211100	06083	00747	2	66 CRAY TERRACE
ROSS, JACK & ARLENE	0100	66	27		00135900			2	49 LOCUST AVE
ROSS, SHELDON & SANDRA	0175	111	2		00241000	03564	00731	2	4 POPLAR PL
ROSSI, ANTHONY C & LOUISE I	0112	72	2		00151600	04876	00242	2	21 TIMBERLINE DR
ROSSIELLO, RICHARD & DEIRDRE	0024	24	6		00032800	06187	00318	2	151 PLEASANT AVE
ROTA, PETER S & MERRILE	0048	33	16		00063300	05197	00309	2	28 RUSSELL RD
ROTH, DAVID B & CALELLO, CONNIE ANN	0167	106	1		00229700	03400	00359	2	200 CORIELL AVE
ROUTE, JOSEPH & RITA	0071	47	9		00095800	04539	00274	2	154 TILLOTSON RD
ROWBOTHAM, DONALD J & DENISE L	0156	100	7		00214000			2	85 KEMPSHALL TERR
ROWEK, ANDREW R & ALEXA V	0184	116	13		00252400	06113	00775	2	26 SHADY LANE

TAXING DISTRICT NO. 05 FANWOOD BORO

COUNTY NO. 20 UNION

NAME OF OWNER ADDITIONAL OWNERS	PAGE NO.	BLOCK NO.	LOT NO.	LOT QUALIF.	ACCOUNT NO.	DEED BOOK	DEED PAGE	CLASS	PROPERTY LOCATION
ROWLEY, ADRIAN & VOLINO, ANGELA	0106	70	9		00143800	06314	00218	2	6 RIDGE WAY
ROXAS, RACHELLE	0180	114	6		00247600	06415	02311	2	66 BEECH AVE
ROZYCKI, THOMAS J JR & MEGAN	0049	34	3		00064200	06363	00673	2	260 PATERSON RD
RUALES, YOLANDA; DE CALDERON, YOLAN	0078	49	19		00105200	06491	02168	2	325 TERRILL RD
RUCCIO, MICHAEL D & ELIZABETH A	0084	52	18		00113600	05666	00072	2	54 FARLEY AVE
RUCKER, DONALD & KAREN	0052	37	3		00068400	06509	00323	2	120 FOREST RD
RUDEN, HOWARD I & FAIRFAX	0019	20	6		00025800			2	88 PLEASANT AVE
RUESCH, GARY N & LINDA A	0168	106	14		00231300	04007	00007	2	18 CREST LANE
RUFFNER, GLENN & KAREN	0029	26	16		00038500	06389	00368	2	151 FARLEY AVE
RUGGIERI, ROGER AND BETH	0024	24	1		00032300	05347	00000	2	127 PLEASANT AVE
RUGGIERO, RAFFAELE & JULIE	0019	20	2.01		00025300	06083	00223	2	66 PLEASANT AVE
RUHLANDT, HANS & TUULA	0035	27	6.01		00044700	05589	00488	2	1 BYRON LANE
RUIZ, PABLO & MARIA F	0041	28	25		00054200	05679	00417	2	146 HUNTER AVE
RUSIN, MATTHEW C & ASHLEY L	0126	80	9		00172100	06451	02877	2	47 ASHWORTH COURT
RUSSELL, LEON & JENNIFER	0180	114	2		00247200	06083	00428	2	46 BEECH AVE
RUSSO, MAURO & PENELOPE	0118	77	5		00160900			2	48 POPLAR PL
RUSSO, THOMAS & AMELIA	0146	94	5		00199900	03876	00167	2	132 BEECH AVE
RUSSO, AMANDA-MARCHICA, RUSSELL	0144	92	12		00196800	05436	00773	2	440 SOUTH AVE
RUTKOWSKI, WALTER T & MADELINE M	0064	43	1		00085100			2	4 OAKWOOD CT
RYAN, DENISE	0093	60	19		00126300	06012	00759	2	195 LA GRANDE AVE
RYAN, JENNIFER E	0162	103	1		00222300	06281	00085	2	146 SECOND ST
RYAN, THOMAS P, JR & ANN MARIE	0133	84	13		00181100	04541	00044	2	184 MARIAN AVE
RYDER, CHRISTOPHER S	0050	34	17.02		00065800	06436	00242	2	183 WATSON RD
RYSENSKI, ROBERT & GINA	0151	97	6		00207700	05731	00787	2	30 KEMPSHALL TERR
SAADIPOUR, KHALIL & ROSH DIBENAM, MON	0053	38	4		00069800	06410	00218	2	393 MIDWAY AVE
SAENZ DE VITERI, JOSEPHINE & FACUNDO	0034	27	4		00044400			2	104 MIDWAY AVE
SAENZDEVITERI, LEAH E	0041	28	26		00054300	05815	00327	2	140 HUNTER AVE
SAFAR, JULIAN & SEPE, NATASHA	0107	70	19		00145300	06427	02826	2	305 NORTH AVE
SAHAKYAN, HAYK	0136	86	1		00185200	06424	02678	2	66 MC DERMOTT PL
SAHNER, GILLIAN & MARKOWITZ, MATTHEW	0004	8	2		00004800	06405	02674	2	169 MIDWAY AVE
SAINI, PRABHJOT K	0064	43	2		00085200	06415	02741	2	10 OAKWOOD COURT
SAKO, JOSIANE SANGARET	0019	19	19		00024800	06380	00729	2	75 PLEASANT AVE
SALDANA, CHRISTOPHER	0027	25	6		00036500	06366	02870	2	21 MARY LANE
SALE, NICHOLAS & MONDI, DOREEN	0110	71	14		00149400	05793	00668	2	2 RAINIER RD
SALERNO, MICHAEL V & MEGAN A	0188	116	76		00258500	06164	00772	2	8 SAVILLE ROW
SALERNO, PAUL J	0125	79	6		00170700	06314	00317	2	107 LA GRANDE AVE
SALGADI, ANN	0080	50	23		00108100	05343	00131	2	16 OAK COURT
SALINAS, ROSA & ESTEVEZ, CHRISTIAN	0142	91	20		00194100	06484	02427	2	351 LA GRANDE AVE
SALINGER, ELIZABETH A	0117	75	22		00159800	06427	00333	2	123 S GLENWOOD RD
SALIOLA, COLOMBINA & FUGATE, S	0149	96	2		00204800	05885	00386	2	575 TERRILL RD
SALMAN, ELIA & ELIZABETH	0104	68	30		00141500	06014	00345	2	500 NORTH AVE
SALMAN, LEONARD & TANYA	0077	49	8.01		00104000	04850	00022	2	15 ELM AVENUE
SALTZBURG, ALEX & NICOLE	0023	23	11		00031400	06507	02897	2	85 MONTROSE AVE
SALVATION ARMY	0173	109	17		00238300	06271	02215	15D	210 BELVIDERE AVE
SALVEMINI, DOMENICO & SCARANTINO, D	0078	49	22		00105600	06288	00769	2	14 PATERSON RD
SALVO, ETHEL	0113	73	2		00154000			2	37 RAINIER RD
SAMARITANO, WILLIAM F & BERDINA	0166	105	5		00227600	03672	00012	2	196 SECOND ST
SAMPATH, SUJITHA & SAAVEDRA, O	0004	7	2		00004100	06372	02950	2	147 MIDWAY AVE
SANCHEZ, PAUL & ALLISON	0099	66	18		00134700	05851	00376	2	29 OLD SOUTH AVE
SANDIFORD, ELIZABETH M	0042	28	28.01		00054600	05739	00752	2	126 HUNTER AVE
SANDROCK, PHYLLIS K	0124	78	33		00169100	04962	00284	2	37 CRAY TERRACE
SANDVIK, SINDRE & HEATHER HAMMETT	0187	116	66		00257300	05642	00636	2	51 TRENTON AVE
SANGHVI, VIJAY & KAMINI	0121	77	39		00164900	03688	00065	2	63 SHADY LANE
SANGUILIANO, FELIX	0016	18	7		00021400			2	48 PORTLAND AVE
SANGUILIANO, RALPH & KATHLEEN	0016	18	8		00021500			2	52 PORTLAND AVE
SANGUILIANO, DONNA M	0016	18	9		00021600	05777	00840	2	54 PORTLAND AVE
SANISLO, STEPHEN	0041	28	23		00054000			15F	156 HUNTER AVE
SANSCHAGRIN, PAUL AND SUZANNE	0152	97	10		00208100	05135	00338	2	56 KEMPSHALL TERR
SANTA MARIA, JAMES & LISA	0059	40	30		00078500	06359	00369	2	40 ARLENE COURT
SANTANA, CHRISTOPHER & FURDYNA, J	0023	22	15		00030200	06166	00733	2	73 MONTROSE AVENUE
SANTHANAM, SRIKAANTH & NARAYANAN, J	0140	90	5		00191200	06189	00774	2	278 LA GRANDE AVE
SANTOS, GREGORY & NATALIE	0178	113	1		00244800	06157	00012	2	312 LA GRANDE AVE
SAPIENZA, ANTHONY M & JANE M	0172	108	19		00236100			2	43 CARSAM ST
SARCOFSKI, BRIAN JOHN & LEE PAGE	0184	116	25		00253600	06306	00535	2	50 SHADY LANE
SARNOSKI, VICKI & JOSEPH	0063	42	24		00084700	04610	00083	2	259 WESTFIELD RD
SATAUR, ALEEM & JANET	0171	108	10		00235200			2	218 S MARTINE AVE
SAVA, TATIANA	0015	15	17		00019400	06288	00802	2	180 N MARTINE AVE
SAVAGE, RICHARD A & PATRICIA A	0133	84	24		00182200	06487	02813	2	151 HERBERT AVE

TAXING DISTRICT NO. 05 FANWOOD BORO

COUNTY NO. 20 UNION

NAME OF OWNER ADDITIONAL OWNERS	PAGE NO.	BLOCK NO.	LOT NO.	LOT QUALIF.	ACCOUNT NO.	DEED BOOK	DEED PAGE	CLASS	PROPERTY LOCATION
SAVITSKI, MAKSIM & DUBOUSKAYA, K	0066	44	9		00088700	06384	00527	2	49 WALDON RD
SAVOCA, ANTHONY J JR & MARGARET	0020	20	23.01		00027200	05591	00604	2	106 WOODRUFF PL
SAWCHUCK DENNIS & DRAGHI, NICOLE H/W	0008	10	21		00010400	05794	00775	2	183 N MARTINE AVE
SAWCHUCK, PAUL & ROSE	0182	115	3		00249600	04039	00318	2	30 POPLAR PL
SBLENDORIO, JOHN & KATHLEEN	0004	7	3		00004200	3235	796	2	9 WILLOW AVENUE
SCANNELL, JAMES A	0063	42	20		00084300	04409	00309	2	235 WESTFIELD RD
SCANNELL, RICHARD J & LINDA	0061	41	18		00080900	03432	00690	2	69 ARLENE COURT
SCARCELLA, THOMAS M & JULIE E	0045	30	10		00059000	04402	00131	2	61 WILLOUGHBY RD
SCARPA, MATTHEW AND SHARON	0042	28	39		00055700			2	155 PATERSON RD
SCARPA, JOAN F	0025	24	14		00033800	05845	00616	2	191 PLEASANT AVE
SCHAFFNER, JOSEPH & PALLISTER, K	0035	27	16		00045800	06503	02976	1	127 HUNTER AVE
SCHAEDEKER, JOHN A & BARBARA L	0177	112	7		00243200	03468	00942	2	30 MAC LENNAN PL
SCHNEIDER, WILLIAM G & GYNINE	0058	40	15		00077000	06454	00229	2	45 OAKWOOD CT
SCHIENI, CAROLINE I	0069	45	13		00093300			2	167 TILLOTSON RD
SCHIFF, ORA C	0048	34	2		00064100	05396	00953	2	256 PATERSON RD
SCHILLING, FRANK JR & GINETTE	0016	18	10		00021700			2	56 PORTLAND AVE
SCHIMMING, WALTER F & LINDA A	0039	27	55		00050600	04835	00327	2	4 BYRON LANE
SCHIMMING, WALTER E & DUVERNAY, ES	0087	54	12.01		00117400	05736	00157	2	20 HUNTER AVE
SCHINESTUHL, JOHN & DANA	0010	12	6		00012700	06358	02588	2	102 RUSSELL RD
SCHINK, ALISA E	0122	78	11		00166900	06357	00368	2	5 BROHM PLACE
SCHINK, THOMAS & DI TOMASO, NANCY	0175	111	1		00240900	00000	00000	2	143 S MARTINE AVE
SCHIRM, THEODORE J & SUZANNE	0139	89	17		00190500	05730	00863	2	224 HERBERT AVE
SCHIRO, C & STAFFORD, J	0068	44	32		00091000	06072	00567	2	14 BIRCHWOOD TER
SCHMALFELD, MARK	0144	92	19		00197500	05674	00126	2	91 BEECH AVENUE
SCHMATZ, JOHN & FRANCINE	0031	26	53		00042100	05725	00310	2	28 MARY LANE
SCHMIDT, ARTHUR & MAUREEN	0148	95	12		00203600			2	53 CHETWOOD TERRACE
SCHMIDT, RAYMOND G & CHRISTINA P	0040	28	7		00052400	04620	00031	2	163 WILLOUGHBY RD
SCHMIEDE, MARTIN & LIESELOTTE	0077	49	6.01		00103700	05475	00689	2	351 TERRILL RD
SCHNABLE, DONALD & LUBOVE	0124	78	26		00168400			2	519 TERRILL RD
SCHNEIDER, BRYAN K & ALISSA	0025	24	7.01		00033000	05929	00605	2	72 MONTROSE AVE
SCHNUR, ANN MARIE	0058	40	16		00077100	04400	00184	2	51 OAKWOOD COURT
SCHORR, FRANCY	0014	15	7		00018400	06379	00253	2	201 FOREST RD
SCHOTT, JOSEPH & ALICE	0049	34	16		00065500			2	185 WATSON RD
SCHRECK, DONALD & FLORENCE	0027	25	4		00036300			2	233 TERRILL RD
SCHREIBER, ANDREW H & JENNIFER C	0167	105	15		00228600			2	191 KING ST
SCHULTZ, DANIELLE M & BOTHE, JAMESON	0141	91	17		00193800	06037	00355	2	9 LAUREL PL
SCHUMACHER, WALTER H & VALERIE R	0174	109	18		00238400	06423	00323	2	214 BELVIDERE AVE
SCHUMAN, MARK A	0159	101	13		00218000	04118	00048	2	144 HELEN ST
SCHURTZ, JOSEPH E & KAREN M	0148	95	9		00203300	3241	432	2	35 CHETWOOD TERRACE
SCHWANEBERG, WALTER J & KAREN D	0132	83	10		00179700	04910	00286	2	47 HELEN ST
SCHWARTZ, STEPHEN & MINDY S	0074	47	53		00100200	03939	00220	2	171 WESTFIELD RD
SCHWARTZBERG DAVID AND SUSAN	0006	9	2		00006600	06268	00254	2	41 MADISON AVE
SCHWEIKERT, JEFFREY & LINDA	0013	14	10		00016800	06269	00889	2	221 FOREST RD
SCHWEIZER, EBERHARD	0089	56	7		00120200			4B	60 SOUTH AVENUE
SCIALDONI, GLENN S & DENISE M	0068	44	30		00090800	05520	00621	2	10 BIRCHWOOD TER
SCIRBONA, CHARLES J & KAITLYN M	0155	99	17		00212700	06283	00175	2	101 CHETWOOD TERR
SCOLAVINO, JOHN J & MARIE A	0090	58	1		00122300	06124	00560	2	142 SOUTH AVE
SCORDATO, DAVID & CHRISTINE H/W	0174	110	3		00239100	05783	00657	2	243 BELVIDERE AVE
SCOTT, WALTER & CARMEN	0109	71	2		00148200	04842	00302	2	445 MIDWAY AVE
SCREETON, JOHN & LORETTA	0015	16	1		00019800			2	144 N MARTINE AVE
SCULLY, RAYMOND V & SLOAN S	0080	50	17		00107500	3213	270	2	13 OAK COURT
SCURA, JASON C	0019	19	18		00024700	06134	00048	2	79 PLEASANT AVE
SEABOARD ASSOCIATES	0097	66	2		00131000			4A	265 SOUTH AVENUE
SEABOARD ASSOCIATES	0097	66	3		00131100	03436	00964	4A	275 SOUTH AVE
SEDA, STEVEN & TIANA	0065	43	25		00087500	06398	00634	2	117 WOODLAND AVE
SEEFELDT, KURT & TERESA	0127	81	12		00173400	05545	00800	2	71 CRAY TERRACE
SEFRANKA, PAUL & BENITA	0143	92	5		00196100	06021	00236	2	32 LAUREL PL
SEGAL, ALEXANDER JOSEPH	0109	71	1		00148100	05643	00107	2	453 MIDWAY AVE
SEGERMAN, EVAN & ERIN	0059	40	27		00078200	06388	02001	2	54 ARLENE COURT
SEIDENBERG, STEVEN E & CATHY J	0022	22	8		00029500	05428	00829	2	74 PORTLAND AVE
SEKIEWICZ, ILONA	0119	77	14		00161800	06102	00356	2	436 LA GRANDE AVE
SEKIYA, NORMAN & PATRICIA	0170	107	9		00232900	04702	00136	2	13 CREST LANE
SEKULO, ANTHONY & ALLISON	0069	45	12		00093200	06468	00104	2	161 TILLOTSON RD
SELTZER, BENJAMIN & KELLY	0032	26	62		00043000	06350	00625	2	8 TOWER PLACE
SEMER, MARK & MARCI P	0123	78	14		00167200	05445	00089	2	8 BROHM PLACE
SEMERAD, ROBERT & GINA	0052	38	3		00069700	06202	00802	2	389 MIDWAY AVE
SEMPLE, HARRY K & DEBRA L	0022	22	1		00028800	03856	00244	2	60 PORTLAND AVE
SENA, ADAM & EMILY C W	0124	78	34		00169200	05389	00248	2	33 CRAY TERRACE



TAXING DISTRICT NO. 05 FANWOOD BORO

COUNTY NO. 20 UNION

NAME OF OWNER ADDITIONAL OWNERS	PAGE NO.	BLOCK NO.	LOT NO.	LOT QUALIF.	ACCOUNT NO.	DEED BOOK	DEED PAGE	CLASS	PROPERTY LOCATION
SENGUPTA, ARKA & DASGUPTA, SUBAMA	0123	78	17		00167500	06481	02308	2	18 LA GRANDE AVE
SENTHILVELAN, MURUGAPPAN & KORAM, N	0046	31	8		00060700	06292	00343	2	80 WILLOUGHBY RD
SEPULVEDA, JORGE & ARANGO, CATHERINE	0113	72	23		00153700	06501	02616	2	62 GLENWOOD RD
SHAATAL, HAIM M	0047	33	7		00062400	04848	00350	2	215 NORTH AVE
SHAH, ANKITA D & MEHTA, KETAN	0076	48	24		00102900	06022	00198	2	57 PATERSON ROAD
SHAH, RASHMI	0032	26	60.07			05454	00822	2	12 PAUL PLACE
SHANBERG, MICHAEL & PATRICIA	0145	93	17		00199200	06382	02920	2	423 SOUTH AVE
SHANNI, ERIK	0092	60	8		00125200	05669	00751	2	34A SECOND ST
SHAPIRO, DEBRA P	0159	101	12		00217900	06510	00279	2	150 HELEN ST
SHARA, SHERYL N & EUGENE A	0170	107	20		00234000	05816	00178	2	28 CARSAM ST
SHARKEY, RYAN & JENNIFER	0132	84	11		00180900	06363	00917	2	176 MARIAN AVE
SHARLEIN, JEFFREY & DARCIE	0040	28	1		00051800	06011	00328	2	148 MIDWAY AVE
SHARMA, PRADEEP & DEEPALI	0034	26.01	14.01			06252	00359	2	25 COTTAGE WAY
SHARP, BRIAN	0099	66	18.01		00134800	06470	00268	2	31 OLD SOUTH AVE
SHATYNSKI, PATRICIA A	0005	8	7		00005300	05324	00199	2	163 RUSSELL ROAD
SHEAY, EMERALD & LAVAN, JUSTIN	0130	82	4		00177400	06508	02217	2	214 VINTON CIRCLE
SHEELLEN, MICHAEL & COLLEEN	0038	27	51.03		00049800	06487	00001	2	15 BYRON LANE
SHEELLEN'S REAL ESTATE LLC	0105	69	5		00142500	06473	00299	4A	383 SOUTH AVENUE
SHEIER, KAREN & ERIC	0150	96	15		00206200	06063	00052	2	52 CHETWOOD TERRACE
SHEK, CHUNG AI & CHING KIN	0185	116	38		00254800	05845	00889	2	2068 PRINCETON AVE
SHELUS, PETER A & KATHLEEN J	0047	32	6		00061500	3274	688	2	72 RUSSELL ROAD
SHERIDAN, DAVID G & HAYES, LISA A	0163	103	14		00223600	03782	00034	2	133 BELVIDERE AVENUE
SHERMAN, JAMES & MARISA	0037	27	38		00048300	06379	02174	2	122 FARLEY AVE
SHETH, RAHUL & SHEN, MICHELLE	0119	77	11		00161500	06403	02579	2	426 LA GRANDE AVE
SHIM, HYUNG ROOK & CHO, MIN WHA	0164	103	23		00224500	06065	00139	2	166 BURNS WAY
SHIPE, VINCENT & LISA	0171	107	22		00234200	06216	00387	2	10 CARSAM ST
SHUKIS, RONALD & MARGARET	0113	72	24		00153800	3208	498	2	64 GLENWOOD RD
SHUKIS, RONALD J JR & OLIVIA N	0072	47	27		00097600	05861	00170	2	63 GLENWOOD RD
SHULTS, LOUIS W & ELIZABETH K	0158	101	3		00217000	06328	00708	2	101 KING ST
SHUMING LU & XIN WANG	0165	104	20		00227000	05378	00797	2	174 BELVIDERE AVE
SICHERMAN, ZACHARY & BRITNEY	0186	116	45		00255500	06401	02145	2	77 DANIEL PL
SIDORENKO, ALEXANDER	0004	8	1		00004700	05314	00336	2	6 WILLOW AVE
SIEGAL, JANET	0173	109	10		00237600	06017	00575	2	211 CORIELL AVE
SIEGEL, ANDREW & RACHEL	0109	70	32		00147800	06159	00522	2	399 NORTH AVE
SIEGEL, BRIAN & FRIED, MICHELLE	0176	111	3		00241100	06467	00452	2	6 POPLAR PL
SIEGEL, DANIEL & VERDERAMI, TIERNEY	0113	72	19		00153300	06460	02863	2	54 GLENWOOD RD
SIERANT, JESSE & SABRINA	0168	106	6		00230300	06079	00187	2	207 SECOND ST
SIGNORELLI, FRANK	0020	20	15		00026500	06057	00957	2	61 WOODLAND AVE
SILVA, FERNANDA	0076	48	18		00102300	06351	02022	2	54 STEWART PLACE
SILVA, PHILIP & ELAINE	0049	34	8		00064700	06368	02303	2	111 FOREST RD
SILVA, WANDERLAN P & MELINDA L	0086	53	21		00115800	04820	00209	2	72 FARLEY AVE
SILVER, VICTOR & ELIZABETH K	0061	41	21		00081200	03865	00203	2	79 ARLENE COURT
SILVERSTEIN, DAVID S & SHEILA	0102	66	46		00137800	04385	00150	2	481 SOUTH AVE
SIM, PETER J & SOONG, MIN JUNG	0103	68	7		00139100	06510	02097	2	340 NORTH AVE
SIMEON JR, FRANCOIS & SHEILA	0029	26	17		00038600	05838	00451	2	147 FARLEY AVE
SIMMS, STEPHEN A & JENNIFER	0076	48	21		00102600	05958	00921	2	107 FARLEY AVENUE
SIMS, SHARON & CHECCHIO JAMES	0016	18	5		00021100	06411	02916	2	42 PORTLAND AVE
SINCAVAGE, BRIAN P & MELISSA	0058	40	22		00077700	05968	00397	2	73 OAKWOOD COURT
SINGH, LATCHMAN & DIVYA	0116	75	2.01			06377	02424	2	67 WESTFIELD ROAD
SINGH, SANJEEV & GEETIKA	0110	71	9		00148900	05956	00711	2	116 TILLOTSON RD
SINGLEY, CLAIRE V & DZURITA, ANDREW	0142	91	24		00194500	06496	00301	2	335 LA GRANDE AVE
SJF REAL ESTATE HOLDING	0087	55	10		00118400	05279	00212	4B	65 SOUTH AVE
SKAAR, STEPHEN AND DEBRA	0131	83	5		00179200	03966	00347	2	25 HELEN ST
SKARA, ANDY & JENNIFER	0115	74	14		00157000	05854	00203	2	124 S GLENWOOD RD
SKAWINSKI, MICHAEL; LISIURA, C	0082	51	16		00110400	03626	00275	2	104 NORTH AVENUE
SKEETE, DANA L	0003	5	7		00003400	04971	00125	2	211 HUNTER AVE
SKIBINSKY, JILL A & ALEXANDER	0157	100	11.01		00214500	05387	00433	2	97 KEMPSHALL TER
SKOP, OKSANA	0100	66	22		00135400	05755	00370	2	33 LOCUST AVE
SKUTNIK, JANEK & MARY JO	0183	116	11		00252200			2	22 SHADY LANE
SKWIRUT, CHESTER E & DIANE	0091	59	5		00123600			2	44 THIRD ST
SLAUGH, LINDEN & DEBRA	0178	112	16		00244100	04074	00276	2	15 POPLAR PL
SLOW, WILLIAM E & MARY E	0034	27	3		00044300	06314	00699	2	92 MIDWAY AVE
SMALL, VINCENT, O&KERSTEN M	0165	104	16		00226600	05529	00083	2	158 BELVIDERE AVE
SMALLEY, AMANDA & RYANN	0183	116	6		00251700	06414	02199	2	12 SHADY LANE
SMART BUILDERS LLC	0158	101	1		00216800	06512	02767	2	93 KING STREET
SMELTZER, AMY L	0064	43	9		00085900	06089	00779	2	48 OAKWOOD COURT
SMITH, BRUCE J & RHODINA M	0170	107	18		00233800			2	36 CARSAM ST
SMITH, CYNDA C A/K/A TAMASE	0057	40	2		00075700	05525	00610	2	130 PLEASANT AVE

TAXING DISTRICT NO. 05 FANWOOD BORO

COUNTY NO. 20 UNION

NAME OF OWNER ADDITIONAL OWNERS	PAGE NO.	BLOCK NO.	LOT NO.	LOT QUALIF.	ACCOUNT NO.	DEED BOOK PAGE	CLASS	PROPERTY LOCATION
SMITH, MARLENE A	0001	3	1.01		00001000	06415 00361	2	2 CECILIA PL
SMITH, SCOTT & EMILY	0082	51	23		00111300	05048 00039	2	160 NORTH AVE
SMITH, SCOTT & JENNIFER	0122	78	3		00166100	05376 00445	2	38 LA GRANDE AVE
SMITH, SHIRLEY	0055	39	28		00073600	04066 00196	2	335 MIDWAY AVE
SMITH, STEVEN D & ELLEN	0040	28	2		00051900	05792 00703	2	154 MIDWAY AVE
SMITH, STEVEN F & ASHLEY Z	0025	24	16		00034000	06067 00901	2	201 PLEASANT AVE
SMITH, THOMAS S & MARY F	0162	102	28		00221600	05652 00717	2	7 PANDICK COURT
SMITH, WANDA	0022	22	12		00029900	05774 00305	2	67 MONTROSE AVE
SMYTH, ANDREW D & MEGHAN COLLEEN	0079	50	6		00106400	06303 00436	2	49 FARLEY AVE
SMYTHE, KATHLEEN O'KEEFFE	0102	68	3		00138600	04595 00252	2	300 NORTH AVE
SNAIR, RAYMOND & MARIA	0027	25	7		00036600	05590 00431	2	19 MARY LANE
SNYDER, MICHAEL W & MARIKO	0050	34	18		00065900	06088 00623	2	76 N MARTINE AVE
SOBKOWICZ, DAVID A & VEGA, MARYBEL	0139	89	19		00190700	05756 00362	2	230 HERBERT AVE
SOHAN, ABY & RAKHEE	0094	60	23			05874 00251	2	181 LA GRANDE AVE UNIT 6
SOKOLSKY, ERIC & ARLAINA	0050	35	2.01		00066500	05508 00397	2	55 FOREST RD
SOLOMAHIN, IVAN & IRYNA	0015	15	18		00019600	06241 00850	2	194 N MARTINE AVENUE
SOLOMON, DAVID L & BERMAN, RACHEL	0020	20	14		00024600	06160 00670	2	57 WOODLAND AVE
SOMMER, KENNETH	0114	73	18		00155600	04892 00105	2	22 TIMBERLINE DR
SOMMER, PATRICK & STERN, STEPHANIE	0159	101	18		00218500	06382 00011	2	98 CORIELL AVE
SONDHI, RAJINDER	0018	19	8		00023600	06504 02558	2	46 MONTROSE AVE
SOONG, ROBERT K & JANET L	0061	41	23		00081400		2	83 ARLENE COURT
SORACE, DAVID R & ALLISON G	0130	82	1		00177100	03876 00117	2	38 HELEN ST
SORBER, CHRISTOPHER & SHEMAJE	0150	96	11		00205800	06126 00645	2	55 KEMPSTALL TERRACE
SORCE, JAMES & ALLISON	0031	26	60.01			06421 02874	2	26 MIDWAY AVE
SOTTILE, MICHAEL R & AMBER D RILEY	0131	83	1		00178800	05000 00060	2	5 HELEN ST
SOUNDARAPANDYAN, D & RAJAGURU, M	0182	115	5		00249800	06330 00092	2	34 POPLAR PL
SOUSA, ANER & RIVERA, ELIDA	0019	19	21		00025000	06387 00529	2	61 PLEASANT AVE
SOUTH AVE FANWOOD, L L C	0088	55	15.01		00119100	05371 00027	4A	141 SOUTH AVENUE
SOUTH AVENUE REALTY ASSOCIATES LLC	0087	55	2		00117800	06038 02001	4A	15 SOUTH AVE
SOUZA, SUSAN M	0152	97	14		00208500	06172 00928	2	31 GERE PLACE
SOVANY, STEVEN W & SHARON J	0067	44	27		00090500	05952 00345	2	4 BIRCHWOOD TERR
SPACH, MARILOU & MORTON, DENNIS	0170	107	19		00233900	04120 00203	2	30 CARSAM ST
SPAGNUOLO, STEVEN & CATHERINE	0154	98	12		00211000		2	65 KING ST
SPAHR, JADWIGA	0002	4	8		00002100	05687 00241	2	101 MIDWAY AVE
SPECK, HARVEY R & LESLIE K	0010	12	10		00013200	03835 00018	2	215 PATERSON RD
SPICCIATTIE, BRIAN & JAYME	0075	48	6		00101100	06193 00014	2	24 STEWART PLACE
SPIELER, HOWARD & FAINA	0064	43	12		00086200	05707 00371	2	62 OAKWOOD COURT
SPIES, WILLIAM C & SUSAN K	0118	77	1		00160500	03842 00254	2	7 WINFIELD PLACE
SPINDEL, MARC & ARIEL L	0172	108	22		00236400	06506 02971	2	29 CARSAM ST
SPITSER, CLIFFORD & COLLEEN	0007	9	17		00008100	3183 555	2	113 MADISON AVE
SPONHEIMER, JOHN J & KELLEY M	0037	27	36		00048200	05584 00610	2	116 FARLEY AVE
SRIVASTAVA, ABHINAV & SOOD, NEHA	0114	73	8		00154600	06010 00411	2	25 RAINIER RD
STA ROSA, REGINALD G & MARY ANNE C	0078	49	18.01		00105100	05430 00001	2	333 TERRILL RD
STANFORD, JANET M	0058	40	14		00076900	03731 00325	2	39 OAKWOOD COURT
STANLEY, COLLEEN K & MICHAEL	0107	70	21.03		00145900	06351 00210	2	9 NICHOLS CT
STANLEY, ERIC J & CATHERINE	0185	116	29		00254000	06119 00757	2	58 SHADY LANE
STATION SQUARE AT FANWOOD URBAN REN	0096	64	17.01		00129300	06365 02372	1	1 SECOND STREET
STATION SQUARE AT FANWOOD, LLC	0096	64	17.01			05568 00001	15F	225 LA GRANDE AVE
STEARNS, DOUGLAS G	0028	26	12		00038100	06293 00252	2	173 FARLEY AVE
STEFANIK, THOMAS J & KIM M	0107	70	21.01		00145700	04182 00192	2	5 NICHOLS COURT
STEIGERWALD, MARVIN & LAVERNE	0159	101	8		00217500		2	174 HELEN ST
STEINGART, JASON & JENIFER	0003	5	6		00003300	05618 00521	2	207 HUNTER AVE
STENDER-WOMELSDORF, HEATHER	0173	109	9		00237500	05602 00500	2	215 CORIELL AVE
STIEPIEN, MARIAN & ANETA	0116	75	7		00158300	05298 00334	2	97 NORTH GLENWOOD ROAD
STETIN, DAVID & MARIA	0066	44	5		00088300	05666 00895	2	71 WALDON RD
STEVENS, JASON & VAUGHN, PHEONIX	0133	84	18		00181600	06156 00057	2	181 HERBERT AVE
STEWART, FREDERICK & KAREN	0186	116	58		00256400		2	60 DANIEL PL
STEWART, GRAEME & SUSANNE	0152	97	8		00207900	06059 00727	2	42 KEMPSTALL TERRACE
STEWART, KEITH	0030	26	31		00039900	06283 00785	2	15 STEWART PLACE
STILLWELL, JEAN	0071	47	10		00095900	05680 00694	2	148 TILLOTSON RD
STONE, KAREN A	0065	43	24		00087400	05486 00554	2	119 WOODLAND AVE
STOVALL, KATHLEEN B & ROBERT H	0029	26	21		00039000	04701 00333	2	125 FARLEY AVE
STRANGES, VINCENT & SALLY	0075	48	8		00101300	06467 00253	2	34 STEWART PLACE
STRATHERN, ERIN & GEORGE	0010	12	8		00013000	06208 00376	2	205 PATERSON RD
STRATTON, CINDY L	0076	48	19		00102400	05915 00447	2	58 STEWART PLACE
STUART, GLENN & GRACE	0129	81	40			05509 00728	2	118 LA GRANDE AVE
SUAREZ, EDWARD M & CLARE J	0106	70	13		00144200	05743 00798	2	76 TILLOTSON RD
SUAREZ, EDWARD M & CLARE J	0106	70	13.01		00144300		1	76 TILLOTSON RD



TAXING DISTRICT NO. 05 FANWOOD BORO

COUNTY NO. 20 UNION

NAME OF OWNER ADDITIONAL OWNERS	PAGE NO.	BLOCK NO.	LOT NO.	LOT QUALIF.	ACCOUNT NO.	DEED BOOK PAGE	CLASS	PROPERTY LOCATION
SULLIVAN, MARGARET BOND	0047	32	8		00061700	03515 00026	2	80 RUSSELL RD
SULLIVAN, DANIEL T & JENNIFER R	0133	84	22		00182000	05881 00983	2	161 HERBERT AVE
SUNDARAM, S, SOWMIYAMURTHY, UMA	0166	105	14		00228500	05915 00965	2	232 SECOND ST
SURRETTE, SARAH & STEPHENS, RUSSELL	0006	9	6		00007000	06381 02850	2	61 MADISON AVENUE
SUTTER, KEITH	0012	13	15		00015400	06003 00690	2	11 MONTROSE AVE
SUYDAM, PHILIP F & TATIANA V H/W	0081	51	5		00109300	05728 00465	2	32 NORTH AVE
SWAAK, EELCO & CHRISTINA	0009	11	6		00011800	04027 00182	2	124 RUSSELL RD
SWEPSON, LYNNETTE R	0033	26.01	2.01			05354 00908	2	1 A COTTAGE WAY
SWIATEK, NATALIE & EDWARD	0107	70	16.01		00144900	06141 00661	2	40 TILLOTSON ROAD
SWINDLEHURST, CYNTHIA L	0148	95	3		00202700	03934 00025	2	561 TERRILL RD
SZABO, MARK T & SUSAN	0162	102	29		00221700	05894 00717	2	9 PANDICK COURT
SZAFRAN, WESLEY P & JESSICA L	0075	48	2		00100700	06148 00037	2	7 PATERSON RD
SZANTO, STEPHEN J & LISA M	0082	51	21		00111000	03903 00277	2	140 NORTH AVE
SZELC, GARY	0080	50	28		00108600	06172 00745	2	57 NORTH AVE
SZENYI, LAWRENCE J & CHARLEEN W	0069	45	8		00092800	3269 841	2	10 WALDON RD
SZETO, RICHARD & MINDY	0107	70	16		00144800	06193 00816	2	40 FOREST ROAD
TABEEK, MARGARET ANN	0028	26	13		00038200	04869 00218	2	161 FARLEY AVE
TABUG, HUBERT IAN MABBAYAD & IMEE D	0145	93	8		00198400	05905 00551	2	58 LOCUST AVE
TAESCHLER, MATTHEW P & STEPHANIE A	0127	81	8		00173000	06443 00797	2	91 CRAY TERRACE
TAFELSKI, CLAIRE M	0179	113	11		00245800	05986 00399	2	364 LA GRANDE AVE
TAHIR, NADIA	0101	66	41		00137300	06178 00656	2	471 SOUTH AVE
TAI FAMILY TRUST	0028	26	5		00037400	06500 00518	2	66 MIDWAY AVE
TALCOTT, DEAN B	0122	78	10		00166800	3182 622	2	4 BROHM PLACE
TALIS, LAWRENCE E & JENNIFER B	0183	116	5		00251600	06282 00359	2	10 SHADY LANE
TAM, BENJAMIN & LISA M	0150	96	16		00206300	04271 00113	2	46 CHETWOOD TERR
TAMALLANCA, PHILIP ET ALS	0093	60	12		00125600	05752 00449	2	44-A SECOND STREET
TAMAYO, FERNANDO E & LELA	0046	31	7		00060600	05533 00615	2	90 WILLOUGHBY RD
TAMBURRI, ROBERT L-NUSSENBAUM, SHARI	0026	24	27		00035200	03847 00328	2	82 MONTROSE AVE
TAMPUSARI, RICKO	0096	65	9		00130400	05683 00104	2	59 FIRST ST
TAN, KIMBERLEY	0159	101	6		00217300	06330 00626	2	125 KING ST
TANAKA, HITOSHI & RUMI	0168	106	12.01		00231100		2	235 SECOND ST
TANAPAISANKIT, PRAT & LIMPICHART, A	0142	91	23		00194400	06182 00009	2	343 LA GRANDE AVE
TANG, BOB & SAMANTHA WU	0160	102	6		00219400	05421 00352	2	10 ROBIN RD
TANG, JIE & BAI, GANG	0160	102	9		00219700	06161 00850	2	4 ROBIN RD
TANNENBAUM, DAVID & MICHELLE	0061	41	26		00081700	05286 00136	2	11 DEBORAH WAY
TANNENBAUM, JAMIE & DONNA	0051	35	13		00067600	05137 00305	2	176 WATSON RD
TANNER, MORGAN & ESTHER MAN	0050	34	17		00065600	06346 00558	2	60 N MARTINE AVE
TANVIR, HIRA & INSHANALLY, SAIF	0120	77	31		00164100	06473 02171	2	79 SHADY LANE
TAVARES, JORGE & MELISSA	0071	47	11		00096000	06338 00060	2	142 TILLOTSON RD
TAVIS, ANDREW R & LUERSSEN, J A	0004	6	4		00003900	06078 00683	2	25 MADISON AVE
TAYLOR, ALAN S & KAREN	0030	26	45		00041300		2	12 MARY LANE
TAYLOR, BRIAN F & MARILYN M	0061	41	25		00081600		2	5 DEBORAH WAY
TAYLOR, MATTHEW B & JENNIFER A	0060	41	5		00079600	06411 02669	2	168 PLEASANT AVE
TAYLOR, MICHAEL & LISA A	0127	81	14		00173600	05155 00144	2	217 VINTON CIRCLE
TAYLOR, ROBERT E	0147	94	15		00200900	06301 00594	2	477 LA GRANDE AVE
TAYLOR, SCOTT L & MELISIA P	0089	56	12		00120700	06344 02111	2	36 STAGAARD PL
TEDESCHI, JOHN & MARY	0025	24	10		00033300	04176 00044	2	173 PLEASANT AVE
TEMPLE SHOLOM OF PLAINFIELD, NJ	0157	100	21		00215500	05608 00072	15D	88 KEMPSHALL TERR
TENZER, ELIZABETH & DENEQUOLO, DOUG	0066	44	4		00088200	06495 00737	2	75 WALDON RD
TENZER, MITCHELL & REGINA	0062	42	12		00083500	04154 00103	2	83 OAKWOOD COURT
TERISTA, FRANCIS J & SUSAN	0084	53	6		00114300		2	108 PATERSON RD
TERRILL RD BIBLE CHAPEL	0124	78	28		00168600		15D	531 TERRILL RD
TERRY, DOOD R	0188	116	74		00258000	05377 00552	2	173 SOUTH MARTINE AVENUE
TERRY, JANET P	0188	116	75.01		00258200	05187 00187	2	4 SAVILLE ROW
TESSIER, ARIANA & JEFFRY D	0117	75	10		00158600	06361 00814	2	103 N GLENWOOD RD
TEXAS EASTERN TRANSMISSION CORP	0122	78	9		00166700		4A	REAR LOTS BROHM PLACE
THE BOROUGH OF FANWOOD	0046	32	4		00061300	03528 00965	15C	75 N MARTINE AVE
THE BOROUGH OF FANWOOD	0048	33	21		00063800		15C	130 WATSON RD
THE SALVATION ARMY	0104	68	17.01		00140200	05598 00937	15D	400 NORTH AVENUE
THEURER, ALBERT WARREN	0137	88	3		00187100	3116 671	2	100 S MARTINE AVE
THOMAS IAIONE IRREVOCABLE FAMILY TR	0017	19	5		00023100	06164 00913	2	28 MONTROSE AVE
THOMAS, EVAN B & MYRA A	0172	108	20		00236200	05174 00331	2	37 CARSAM ST
THOMAS, MAXWELL JAMES & NICOLE	0184	116	24		00253500	06350 00109	2	48 SHADY LANE
THOMAS, ALUN; CHUI, LINDA	0067	44	20		00089800	05462 00639	2	1 BIRCHWOOD TER
TIERNAN, KILLIAN P & KATHLEEN A	0157	100	24		00215800	06365 00328	2	97 CORIELL AVE
TIMUR, KURTULUS	0179	113	9		00245600	05821 00766	2	356 LA GRANDE AVE
TOMASSO, LEE J & MARISA	0026	24	20		00034400	06046 00788	2	295 WESTFIELD RD
TOMASULO, D - PALENTCHAR, R	0076	48	22		00102700	05389 00428	15F	105 FARLEY AVE

TAXING DISTRICT NO. 05 FANWOOD BORO

COUNTY NO. 20 UNION

NAME OF OWNER ADDITIONAL OWNERS	PAGE NO.	BLOCK NO.	LOT NO.	LOT QUALIF.	ACCOUNT NO.	DEED BOOK	DEED PAGE	CLASS	PROPERTY LOCATION
TOMASULO, JONATHAN	0094	60	23	C003		06256	00350	2	181 LA GRANDE AVE UNIT 3
TOMASULO, JPUN P & DARLENE C	0062	42	4		00082700	04302	00183	2	18 DEBORAH WAY
TONEL, LENDL & SALLY	0162	103	2		00222400	06364	00146	2	150 SECOND ST
TOOLAN, JOHN T JR	0005	8	9		00005500	3232	29	2	167 RUSSELL RD
TOPOREK, JACLYN D & CHEW, BRANDON D	0169	106	17		00231600	06370	02396	2	12 CREST LANE
TORO MANANGEMENT LLC	0087	55	4		00117900	05900	00045	4A	27 SOUTH AVE
TORRES, ANGELICA J	0078	49	20		00105400	06082	00470	2	321 TERRILL RD
TORRES, CARLOS & KORN, JULIA & FRANK	0181	114	18		00248800	06340	00741	2	41 POPLAR PL
TORRES, JESUS M JR	0029	26	29		00039700	06436	00120	2	27 STEWART PLACE
TORZEWSKI, JOHN H & CLAUDIA R	0006	9	3		00006700	05499	00818	2	45 MADISON AVE
TOTH, PETER & DEBORAH	0056	39	36		00074400			2	74 WOODLAND AVE
TOTO, DONATO & PINA DEVITO	0041	28	14		00053100	05953	00698	2	129 WILLOUGHBY RD
TOWNSHIP OF SCOTCH PLAINS	0191	119	9					15C	REAR OF 11 WASHINGTON AVE
TRACY, JAMES J	0096	65	8.02		00130300	05608	00590	2	45 FIRST STREET
TRAFALIS, VASSILIOS & MELISSA A	0139	89	10		00189800	05672	00654	2	205 BURNS WAY
TRAINOR, CHRISTOPHER J & DEENA L	0026	24	22		00034700	05719	00010	2	315 WESTFIELD RD
TRAVNICEK, RADEK & TRAVNICKOVA, KAT	0148	95	5		00202900	06259	00356	2	13 CHETWOOD TERRACE
TREES, JEAN L	0105	69	3		00142300	03669	00271	2	367 SOUTH AVE
TREPCA, ALEXANDRU & CAMELIA	0006	9	11		00007500	06413	02504	2	89 MADISON AVE
TRIANO, JOSEPH D & CECILIA R	0084	52	19		00113700	04128	00194	2	58 FARLEY AVE
TRIFIRO, ELISABETH M	0125	79	4		00170400	05852	00284	2	114 SOUTH AVE
TRIMPIN, ELIZABETH F	0022	22	13		00030000	04452	00117	2	69 MONTROSE AVE
TRIVEDI, NEEL & DIPTI	0074	47	45.02			06373	02438	2	121 WESTFIELD ROAD
TRIVAHJUDI, STEPHANUS & KATHRYN A	0180	113	23		00247000	04234	00004	2	13 BEECH AVE
TROLLO, GERARD & KAREN	0106	70	14		00144400	04156	00283	2	70 TILLOTSON ROAD
TROPP, MARIA	0138	88	17		00188500	06329	02049	2	214 MARIAN AVE
TROVINI, ANTONELLA	0157	100	17		00215000	06023	00429	2	130 HELEN ST
TRUMPP, THEODORE & JEAN	0059	40	33		00078800			2	28 ARLENE COURT
TSAO, DAVID W & JENNIFER F	0039	27	53.04		00050400	3180	725	2	16 BYRON LANE
TUCCI, JUDY A	0059	40	35		00079000	06384	02909	2	18 ARLENE COURT
TULLY, LYNN	0110	71	8		00148800	05936	00134	2	413 MIDWAY AVE
TUPELO HILL ASSOC/CHECCHIO, J.	0140	90	10		0191800	05936	00833	2	99 S MARTINE AVE
TUQUERO, ARLENE & FLORES, BINGO	0130	82	9		00177900	05854	00596	2	184 VINTON CR
TURNER, ROBERT G & TRACEY C	0038	27	51.04		00049900	05820	00171	2	17 BYRON LANE
TURONIS, EUGENE B & MIHWA K	0053	38	7		00070100	06401	02873	2	113 TILLOTSON RD
TWASKAS, JEFFREY & BESS KAREN	0105	70	1		00143000	05408	00982	2	5 RIDGE WAY
TWELVE SPRINGS, INC	0094	61	2.01			05351	00715	4B	209 SOUTH AVENUE
TYMCHUK, ANDRIY & YANA	0055	39	18		00072600	06389	02279	2	9 GLENWOOD RD
TZEREFO, ROSE M	0056	39	38		00074600			2	84 WOODLAND AVE
ULANET, JON	0134	85	10		00183600	05627	00506	2	174 HERBERT AVE
UPADHYAY, TEJAL & LOKHANDWALA, AMMAR	0043	29	3.01		00056000	06361	00735	2	133 RUSSELL ROAD
URIBE, JOSE & ERAZO, MARIA	0128	81	26		00174800	05588	00685	2	151 VINTON CIRCLE
URSINO, JOSEPH & LAURA R	0125	79	8		00170900	05497	00504	2	47 STAGGARD PLACE
URSO, JOHN	0094	61	2.02			04776	00288	4B	217 SOUTH AVENUE
UY, ALEXANDER & SCHWEITZER, ROBYN	0176	111	9		00241700	06104	00706	2	17 SHADY LANE
VALCICH, RAYMOND & ELIZABETH	0134	85	1		00182700	06127	02046	2	79 HELEN ST
VALDES, GISELLE	0093	60	20		00126400	05415	00429	2	193 LA GRANDE AVE
VALDEZ, MARCUS & ROSEMARY	0127	81	7		00172900	04136	00284	2	101 CRAY TERRACE
VALENTE, JOSEPH M & NINA A	0056	39	37		00074500	05540	00526	2	78 WOODLAND AVE
VALENTIN, SUSANNE	0113	72	22		00153600	06361	02285	2	60 GLENWOOD RD
VALERA, RAMON J P & CECILIA M	0060	41	14		00080500	03566	00559	2	55 ARLENE CT
VALIAN, DAVID JR	0093	60	17		00126100	06508	00118	2	199 LA GRANDE AVENUE
VALLE, ANTHONY & KATHERINE	0054	39	15		00072300	06394	02402	2	15 GLENWOOD RD
VAN BEINUM, EDWIN	0173	109	5		00237100	06439	02495	2	229 CORIELL AVE
VAN BRUNT, ALAN	0117	75	14		00159000	03459	00477	2	465 NORTH AVENUE
VAN BRUNT, RONALD & BARBARA	0100	66	21		00135300			2	39 OLD SOUTH AVE
VAN BUSKIRK, PAUL J & MARY JO	0010	12	5		00012600	03460	00986	2	110 RUSSELL RD
VANADIUM, NICHOLAS & ARNAO, CYNTHIA	0109	70	30		00147500	06355	00721	2	391 NORTH AVE
VANDZURA, EILEEN	0059	41	2		00079300	04565	00043	2	154 PLEASANT AVE
VARA, MANUEL & ELIZABETH	0107	70	17		00145100	05795	00736	2	34 FOREST RD
VASI, J & R & NIGRO, D	0020	20	16		00026600	03548	00787	2	69 WOODLAND AVE
VASQUEZ, SUZANNE	0129	81	42			05497	00625	2	104 LA GRANDE AVENUE
VASTOLA, PAUL R & SUSAN F	0068	44	38		00091600			2	24 BIRCHWOOD TER
VECCHIONE, CARMINE A & PATRICIA M	0115	74	15		00157100	03460	00711	2	126 S GLENWOOD RD
VECCHIONE, FRANCIS J & QUINLAN, M	0072	47	19		00096800	06091	00479	2	47 GLENWOOD RD
VEECK, ROBERT & JOY A	0055	39	23		00073100	03506	00138	2	359 MIDWAY AVE
VEGA, LUIS A - TORRES, MYRA I	0027	25	2		00036100	05873	00657	2	225 TERRILL ROAD
VEGA, RAUL & MUOIO, LISA	0153	98	2		00209600	04766	00271	2	21 KING ST

TAXING DISTRICT NO. 05 FANWOOD BORO

COUNTY NO. 20 UNION

NAME OF OWNER ADDITIONAL OWNERS	PAGE NO.	BLOCK NO.	LOT NO.	LOT QUALIF.	ACCOUNT NO.	DEED BOOK	DEED PAGE	CLASS	PROPERTY LOCATION
VELEZ, WALTER L JR & THERESA	0104	68	29		00141400	05377	00933	2	492 NORTH AVE
VENABLE, EUGENE	0186	116	51		00255600	05559	00697	2	18 ROOSEVELT AVENUE
VENG, SURAN F/K/A VENGADASALAM, S	0023	23	3		00030600	05748	00859	2	80 PORTLAND AVE
VENTURA, ANTHONY & LAINIE	0129	81	35		00175700	06133	00859	2	22 HELEN STREET
VERDIC, CARL & JANET	0030	26	30		00039800			2	21 STEWART PLACE
VERSCHULDEN, OLIVIER & DUBOIS, MARIE	0023	23	2		00030500	06479	02243	2	78 PORTLAND AVE
VESSELS, A-VESSELS, M-DIBABIO, F M	0140	90	9		00191700	04004	00337	2	87-89 SO MARTINE AVENUE
VIERSCHILLING, JAMES & BARBARA	0047	33	4		00062200	04985	00099	2	225 NORTH AVENUE
VIERSCHILLING, SCOTT & RACHEL	0035	27	12		00045400	05512	00327	2	153 HUNTER AVE
VIGLIANTI, THOMAS & NANCY	0064	43	3		00085300	3115	449	2	16 OAKWOOD CT
VIGLIANTI, PETER	0033	26	71		00043900	05719	00138	2	24 TOWER PLACE
VIGNOLA, MICHAEL F & PATRICIA A	0170	107	12		00233200	03981	00142	2	225 KING ST
VIJAY, PRATEEK & BHASIN, NEHA	0103	68	12.04			06491	02247	1	384 NORTH AVE
VILLANE, RICHARD D & KERRI B	0125	79	2		00170200	05988	00896	2	102 SOUTH AVE
VIRGA, THOMAS & NICOLE	0010	12	9		00013100	05482	00775	2	209 PATERSON RD
VISCONTI, RYAN & CHELSEA	0168	106	7		00230400	06446	02179	2	211 SECOND ST
VITALE MICHAEL	0016	18	1		00020900	3278	989	2	250 FOREST ROAD
VITALE, MICHAEL	0011	13	8		00014700	3278	993	2	245 FOREST ROAD
VITROULIS, KALIOPI & DANISKAS, KOS	0018	19	10		00023800	06285	00225	2	54 MONTROSE AVE
VITURELLO, MICHAEL - RITCHIE, RACHAEL	0129	81	34		00175600	05873	00320	2	111 VINTON CIRCLE
VLASATY, SU LIN	0046	31	5		00060400	04902	00214	2	45 RUSSELL RD
VOELKER, MICHAEL W & LISA	0045	30	16		00059700	03478	00754	2	60 HUNTER AVE
VOLOSHINA, MARINA & JENKINS, IAN	0118	77	8		00161200	06416	00341	2	54 POPLAR PLACE
VOLPONE, DANIEL & ANNETTE M	0136	86	6		00185700	04830	00339	2	79 SECOND ST
VOLUNTEERS OF AMERICA-GREATER N Y	0031	26	59		00042700	04662	00111	15F	204 TERRILL ROAD
VON BROCKDORFF, HAROLD & ANNE	0083	52	6		00112300	05914	00823	2	50 WATSON RD
VOORHEES, RUSSELL & ANGELA	0182	115	6		00249900	04048	00170	2	36 POPLAR PL
VOORHEES, DAVID & EMILY GRAY	0145	93	15		00199000	05709	00183	2	437 SOUTH AVE
VOSSELER, PETER & GAYLE H/W	0153	98	1		00209500	05791	00633	2	9 KING STREET
VOSSELER, PETER & VINCENZA	0077	49	6.02		00103700	05598	00382	2	25 ELM AVE
VUONO, DENNIS & ELAINE	0135	85	16		00184200	04042	00139	2	181 BURNS WAY
VYLOORPISHARAM, A K & REMADEVI, A M	0126	80	7		00171900	06513	02104	2	121 LA GRANDE AVE
WACHENFELD, ROBIN A	0137	88	2		00187000	03460	00058	2	94 S MARTINE AVE
WAHBY, VICTOR R & DIANE S ROBERTS	0012	13	19		00015800	05387	00898	2	234 N MARTINE AVE
WALEJEWSKY, ALAN W & CYNTHIA C P	0172	108	21		00236300	04289	00043	2	31 CARSAM ST
WALKER, C; TALBOT, E; WALKER, R	0154	98	7		00210400	05727	00410	2	30 GERE PLACE
WALLER, ROSE	0003	4	13		00002600	04898	00001	2	27 GINDER PL
WALLIS, CHRIS & JILL	0055	39	29		00073700	05659	00729	2	134 FOREST RD
WALSH, ANNE J	0094	60	23			06431	02176	2	181 LA GRANDE AVE UNIT 7
WALSH, J - FAZZINO, S	0116	74	19		00157500	05285	00070	2	134 S GLENWOOD RD
WALSH, NICOLE	0005	8	14		00006000	06434	02727	2	46 MADISON AVE
WALSH, REBECCA	0024	23	17.01		00032100	06234	00043	2	90 PORTLAND AVE
WALSH, ROBERT & GINA	0063	42	17		00084000	05886	00361	2	23 BIRCHWOOD TER
WALTER, BRIAN J, ET ALLS	0092	59	10		00124100	05676	00339	2	51 FOURTH ST
WALTERS, ROBERT; WALTERS, ROBERT II	0187	116	64		00257100	06475	02920	2	55 TRENTON AVE
WALZ, FREDERIC J JR & ADRIAN A	0066	44	1		00087900	05365	00082	2	91 WALDON RD
WANG LIVING TRUST	0172	108	15		00235700	06463	02367	2	245 KING STREET
WANG, LYNN	0109	71	3		00148300	03531	00898	2	439 MIDWAY AVE
WANG, MINMIN	0147	94	21		00201500	05906	00195	2	467 LA GRANDE AVE
WANG, YANLIANG & MA, SUJUN	0073	47	40		00098900	06285	00627	2	89 N GLENWOOD RD
WARBECK, DAMIAN & JANET	0025	24	12		00033600	05600	00958	2	183 PLEASANT AVE
WARD, DONNA R	0058	40	21		00077600	06279	00894	2	69 OAKWOOD COURT
WARD, MONICA A	0134	85	4		00183000	06329	00228	2	144 HERBERT AVE
WARD, PETER J & JULIA R	0025	24	15		00033900	06257	00874	2	197 PLEASANT AVE
WARGO, FRANK & CATHERINE	0131	82	12		00178200			2	140 VINTON CIRCLE
WASIK, DANIEL & REILLY, MARY H/W	0187	116	63		00257000	05821	00621	2	57 TRENTON AVE
WASSERMAN, GILA G	0175	110	13		00240100	04473	00258	2	147 SECOND ST
WATSON, DEREK & M KELLY	0050	34	21		00066200	04706	00021	2	100 N MARTINE AVE
WATSON, MARK & TAYLOR, BARBARA L	0077	49	11		00104300	03454	00241	2	11 NORTH AVE
WATT, RICHARD J & ELLEN M LAKE	0041	28	27		00054400	06175	00258	2	134 HUNTER AVE
WEAVER, ANDREW & JESSICA	0182	115	12		00250500	06110	00965	2	35 SHADY LANE
WEBB, MICHAEL F & MARGARET E	0059	40	32		00078700	05599	00773	2	32 ARLENE COURT
WEBER, DONALD & MARGARET	0163	103	13		00223500			2	137 BELVIDERE AVE
WEBER, JEFFREY A & JENNIFER	0127	81	6		00172800	05614	00731	2	109 CRAY TERRACE
WEHRLE, JANINE	0024	24	2		00032400	05640	00842	2	133 PLEASANT AVE
WEHRLE, STEPHEN T	0093	60	13		00125700			2	48 SECOND ST
WEIDELI, THOMAS JR & PECORARO, J	0055	39	22		00073000	06503	00477	2	363 MIDWAY AVE
WEIHL, FREDERICK JACKSON & JAMIE S	0158	100	26		00216100	06342	00341	2	93 CORIELL AVE

TAXING DISTRICT NO. 05 FANWOOD BORO

COUNTY NO. 20 UNION

NAME OF OWNER ADDITIONAL OWNERS	PAGE NO.	BLOCK NO.	LOT NO.	LOT QUALIF.	ACCOUNT NO.	DEED BOOK	DEED PAGE	CLASS	PROPERTY LOCATION
WEIL, JONATHAN K & ERIN L	0139	89	16		00190400	05665	00926	2	218 HERBERT AVE
WEIN, WALTER J & MARY ANN	0113	73	4		00154200			2	33 RAINIER RD
WEINGLASS, DANIEL & TERI LAYNE	0167	105	20		00229100	03498	00655	2	13 ROBIN RD
WEINSTEIN, JONATHAN & ROSEN, GABRIEL	0135	85	15		00184100	06394	00241	2	136 SECOND ST
WEINSTEIN, ANDREW J & DAWN L	0184	116	19		00253000	05830	00525	2	38 SHADY LANE
WEINSTOCK, DAVID & PATRICIA	0041	28	20		00053700	04888	00336	2	165 PATERSON RD
WEISBROT, G & STEPHANIE S	0144	92	14		00197000	03868	00278	2	117 BEECH AVE
WEISEL, TWUMASI S	0163	103	18		00224000	06141	00789	2	138 BURNS WAY
WEISS, ANDREW L & STEPHANIE F	0156	100	9		00214200	06274	02049	2	89 KEMPSHALL TERR
WEISSER, LISA	0167	105	22		00229300	06310	00505	2	9 ROBIN RD
WEITZMAN, ANDREW JON & MARIE PLAINE	0022	22	11		00029800	06197	00575	2	65 MONTROSE AVE
WENDEL, MICHELE I	0167	105	23		00229400	05488	00741	2	7 ROBIN RD
WENTZHEIMER, KAREN M	0125	78	41		00169900	05495	00207	2	3 CRAY TERRACE
WERNISING, DAVID R & MARGARET M	0147	94	18		00201200	05436	00844	2	473 LA GRANDE AVE
WESLEY, JERALD	0031	26	50		00041800	06427	02518	2	22 MARY LANE
WESTOVER, KRISTIN M	0028	26	3		00037200	06406	02044	2	62 MIDWAY AVE
WEUVE, DONALD E JR & CYNTHIA L	0041	28	16		00053300	06033	00103	2	119 WILLOUGHBY RD
WHALEY, ZACH & LU ZHANG	0140	90	1		00190800	06280	00526	2	298 LA GRANDE AVE
WHELAN, THOMAS J	0054	39	5		00071300	06101	00611	2	19 LINDA PLACE
WHITE, ERICH T & VENESSA M	0006	9	8		00007200	05059	00025	2	73 MADISON AVE
WHITE, LEO C JR & SANDRA M	0110	71	17		00149700	06138	00137	2	8 RAINIER RD
WHITE, MATTHEW D	0124	78	24		00168200	05472	00052	2	493 TERRILL ROAD
WHITEFIELD, KIMBERLY	0132	84	9		00180700	06197	00477	2	168 MARIAN AVE
WHITEFIELD, ROBERT B	0029	26	26		00039400	06177	00934	2	33 STEWART PLACE
WHITEWAY, TIMOTHY & SARA	0045	30	13		00059300	06472	02787	2	73 WATSON RD
WHITNEY, BRIAN LEE & JANET MARIE	0182	115	4		00249700	03973	00201	2	32 POPLAR PL
WHITNEY, CHARLES & MEGAN	0087	54	11		00117200	05206	00206	2	145 NORTH AVE
WHITNEY, MICHAEL A & KATHLEEN J	0115	74	6		00156200			2	98 N GLENWOOD RD
WHYTE, MATTHEW C & ROCCO, JUSTINE E	0138	88	13		00188100	06305	02001	2	107 SECOND ST
WIDDER, CHARLES JR & SHELLY	0014	15	10		00018700	05010	00113	2	33 WOODLAND AVE
WIDENSEN, JONATHAN & LARA	0179	113	18		00246500	06508	00482	2	47 BEECH AVENUE
WIECH, ELIZABETH GALINKIN	0092	59	13		00124400	06062	02025	2	41 FOURTH ST
WILBER, LISA & ANDREW	0181	114	22		00249200	05929	00899	2	33 POPLAR PL
WILDSTEIN, LANCE & KATHI	0004	6	3		00003800	3186	490	2	23 MADISON AVE
WILLIAM & ROSEMARY INCOME ONLY TRUS	0153	98	2.02		00209800	06048	00331	2	12 GERE PL
WILLIAMS, ETON & SHARMON	0042	29	1		00055800	06491	02973	2	182 MIDWAY AVE
WILLIAMS, KIMBERLY A & HEER, PAUL G	0166	105	10		00228100	06333	00610	2	216 SECOND ST
WILLIAMS, PHILIP & DOHN, DANA	0081	51	13		00110100	06380	02447	2	78 NORTH AVE
WILLIAMS, PHILLIPS & JENNIE	0044	30	4		00058400			2	156 PATERSON RD
WILLIAMS, SCOTT & PAMELA	0152	97	13		00208400	05171	00198	2	33 GERE PL
WILLIS, JOHN & THERESA	0032	26	64		00043200	04839	00227	2	12 TOWER PLACE
WILSON, M, LLANOS-WILSON, A ETAL	0105	69	8		00142800	06395	02381	2	28 OLD SOUTH AVE
WINDMAN, ANDREW J & RACHEL M	0110	71	11		00149100	06135	00053	2	34 GLENWOOD RD
WINIGRAD, DANIEL J & DIANA L	0178	112	20		00244500	05528	00239	2	5 POPLAR PL
WINSOR, MARY ELIZABETH	0180	114	7		00247700	05938	00074	2	72 BEECH AVE
WIRTH, KAREN E	0150	96	8		00205500	05868	00492	2	37 KEMPSHALL TERR
WISEMAN, ROBERT M & DAWN M	0045	30	15.01		00059600	06009	00398	2	71 WATSON ROAD
WISNIEWSKI, JACEK & MALGORZATA	0117	75	18		00159400	04572	00093	2	115 S GLENWOOD RD
WITTENBERG, BRIAN J & ILYSE L	0086	54	8		00116900	06371	02581	2	23 RUSSELL RD
WITZBURG, ADAM & MONTALVO, FRANCESC	0189	117	7		00260400	06171	00586	2	76 SHADY LANE
WOHLGEMUTH, CHERYL	0084	53	1		00113800	05603	00566	2	88 PATERSON RD
WOJCIO, MICHAEL J	0177	112	13		00243800	06305	00714	2	25 POPLAR PL
WOLF, LINDA	0153	98	3		00210000	05916	00818	2	26 GERE PLACE
WOLLMAN, PETER & STEPHANIE	0085	53	11		00114800	05668	00865	2	53 HUNTER AVE
WONG, J&D	0114	73	6		00154400	04838	00291	2	29 RAINIER RD
WOOD, DAVID B	0170	107	21		00234100	04745	00290	2	18 CARSAM ST
WOOD, CHRISTOPHER-ROANE, JACQUELYN	0175	110	14		00240200	05471	00436	2	143 SECOND ST
WOODCLIFF, INC	0002	4	7.03		00002000			1	5 BEVERLY AVE
WOODS, WOLFGANG & GARDEN, KATHRYN	0044	29	15		00057200	06390	02551	2	106 WILLOUGHBY RD
WOODSIDE CHAPEL	0116	75	1		00157600			15D	15 MORSE AVE
WOODWARD, PHILIP & DONNA	0056	39	32		00074000			2	52 WOODLAND AVE
WORLEY, KENNETH G & MARY E WINKLER-	0180	114	3		00247300	06023	00023	2	52 BEECH AVE
WORTHINGTON, PETER & CHERRI	0148	94	28		00202300	06364	00692	2	423 LA GRANDE AVE
WRIGHT, JOSEPH & SUSANNE	0167	105	17		00228800	04861	00121	2	183 KING ST
WRIGHT, PAUL J II & TRACY	0035	27	11		00045300	06353	02006	2	157 HUNTER AVE
WROBEL, KRISTI & GREEN, JENNIFER	0169	106	18		00231700	05969	00558	2	10 CREST LANE
WU, JENNIFER H	0079	50	12		00107000	05618	00884	2	69 NORTH AVE
WU, JIE	0123	78	21		00167900	06450	00654	2	477 TERRILL RD



## TAXING DISTRICT NO. 05 FANWOOD BORO

## COUNTY NO. 20 UNION

NAME OF OWNER ADDITIONAL OWNERS	PAGE NO.	BLOCK NO.	LOT NO.	LOT QUALIF.	ACCOUNT NO.	DEED BOOK	DEED PAGE	CLASS	PROPERTY LOCATION
WURSTER, THEODORE M & DONNA M	0115	74	13		00156900	03745	00232	2	122 S GLENWOOD RD
XIAO, JUNFENG & WEN,X	0011	13	6.01		00014550	06203	00597	2	34 PORTLAND AVENUE
XIAO, YI & BINGYUAN MENG	0067	44	22		00090000	04689	00328	2	120 WOODLAND AVENUE
YADAV, HEMANT	0104	68	23		00140800	06330	00875	2	454 NORTH AVE
YARCHESKI, MICHAEL & MILDRED	0168	106	8		00230600			2	219 SECOND ST
YAS, RAUL & ANGELA MAY	0079	50	14		00107200	05924	00524	2	7 OAK COURT
YAU, PETER & ELAINE HARRISON-YAU	0032	26	60.06		05984	00689	2	10 PAUL PLACE	
YELISOW, ANKITA & SERGEY	0012	13	16		00015500	06337	00767	2	9 MONTROSE AVE
YESHIN, DMITRIY	0147	94	23		00201700	06403	02967	2	459 LA GRANDE AVE
YESINKO, DANIEL S & CAITLIN S	0084	53	3		00114000	06333	00926	2	96 PATERSON RD
YI, YOUNG S & JA H	0043	29	4		00056100	04115	00099	2	129 RUSSELL RD
YIP, YUK MUI & JOE WAI KAU	0003	4	14		00002700	05944	00859	2	33 GINDER PL
YON, ALLAN & MISTRY, KRISHNA	0038	27	50		00049400	06407	02167	2	7 THORNE PLACE
YORGANCIOGLU, MARC	0055	39	25		00073300	06364	00180	2	349 MIDWAY AVE
YORKOVICH, WILLIAM R & PEGGY A	0182	115	13		00250600	03791	00056	15F	33 SHADY LANE
YOUNG, HOWARD W & JOAN P	0065	43	23		00087300	04020	00001	2	121 WOODLAND AVE
YU, CHUN MAN & HE, KARY	0182	115	14		00250700	06359	00984	2	31 SHADY LANE
ZABALA, JAMES & MAE HYACINTH	0070	46	11		00094700	06452	02919	2	185 WESTFIELD RD
ZAKARIN, BRUCE J & DEBORAH M	0170	107	8		00232800	04970	00083	2	11 CREST LANE
ZALESKI, STANLEY J & DONNA	0100	66	26		00135800			2	47 LOCUST AVE
ZAMBRIO, LOUIS A & CHRISTINE D	0066	44	11		00088900	05048	00042	2	39 WALDON RD
ZANETTI,JOSEPH & LORENA	0169	107	1		00232100	05871	00602	2	222 CORIELL AVE
ZARKADAS, DIMITRIOS & MOULA,A	0103	68	10		00139400	05614	00639	2	364 NORTH AVE
ZATORSKI, ROBERT D & DIANE	0075	47	55		00100500			2	206 TILLOTSON ROAD
ZAWODNIAK, G - ZAWODNIAK, D & C	0023	22	14		00030100	04378	00093	2	71 MONTROSE AVE
ZEB, MUHAMMAD	0030	26	40		00040800	06243	00391	2	253 TERRILL RD
ZEKUNDE, IVARS & MARYANN	0042	28	33		00055100	04601	00159	2	102 HUNTER AVE
ZERVOS, THEODORE & TRSTENSKY, PEGGY	0031	26	51		00041900	06003	00419	2	24 MARY LANE
ZHANG, FANG LIANG & WEIHONG	0025	24	11.01		00033500	04945	00139	2	80 MONTROSE AVE
ZHAO, CHENYUE & LI, MENGYAO	0002	4	9		00002200	06391	00502	2	105 MIDWAY AVE
ZHAO, DALIAN & ZHENG YANG	0153	98	1.01			04247	00069	2	3 KING STREET
ZHU, XUN & FEI LIN	0070	46	3		00093800	04322	00179	2	66 WALDON RD
ZIDAN, WALYELDEEN	0027	25	5		00036400	06408	02964	2	239 TERRILL RD
ZIDONIK, MICHAEL J & NILDA	0182	115	15		00250800	3285	741	2	29 SHADY LANE
ZIEGLER, KARL & ANNA	0152	97	19		00209000	00000	00000	2	19 GERE PLACE
ZIEGLER,DAVID & MELINDA	0044	29	22		00057900	05608	00971	2	150 WILLOUGHBY RD
ZIETLOW, DANIELA & LEANDRO S	0110	71	18		00149800	06467	00179	2	10 RAINIER RD
ZIKAS, TOMAS A & KAREN M	0042	28	36		00055400	05941	00115	2	88 HUNTER AVE
ZIMMERMAN, JEFFREY & CAROL	0054	39	11		00071900	05220	00209	2	23 GLENWOOD RD
ZIMMERMAN, PATRICK & POLESKY,ALYSSA	0003	5	5		00003200	06483	03002	2	201 HUNTER AVE
ZITO, HEIDI & LEE,TIMOTHY JAMES	0111	71	25		00150500	06310	00831	2	24 RAINIER RD
ZIZNEWSKI, CARL & JILLIAN	0078	49	15		00104700	06282	00849	2	353 TERRILL RD
ZORN, CHARLES & JULIE	0079	50	11		00106900	06420	02792	2	73 NORTH AVE
ZOU, NANFEI & ZHU, YANNI	0056	39	35		00074300	05969	00403	2	66 WOODLAND AVE
ZUBER, MARK A & SHARON B	0177	112	8		00243300			2	34 MAC LENNAN PL
ZUBER, NICOLE	0046	32	1		00061000	06404	00380	2	115 N MARTINE AVE
ZUCHOWSKI, KAREN L & SCHEU, KENNETH	0114	73	14		00155200	03774	00025	2	14 TIMBERLINE DR
ZUCKER, GUENEVERE & CATTANO, ANDREW	0172	108	24		00236600	06324	02244	2	15 CARSAM ST
ZUCKMAN, DANIEL & KARINA	0053	39	2		00071000	05956	00928	2	27 LINDA PLACE
ZUECH, AUSTIN JAMES & LAO, LINGLING	0121	77	44		00165400	06260	00554	2	55 SHADY LANE
1 SOUTH AVENUE LLC	0087	55	1		00117700	06211	00900	4A	1 SOUTH AVE
101 VG BUILDERS LLC	0018	19	14		00024200	06461	02864	2	109 PLEASANT AVE
106 SOUTH AVE.,LLC	0125	79	3		00170300	05587	00306	2	106 SOUTH AVE
109 CHETWOOD TERR CO	0155	99	15		00212500	06356	02119	2	109 CHETWOOD TERR
125 RUSSELL ROAD LLC	0043	29	6		00056300	06029	00614	2	125 RUSSELL RD
137 SOUTH AVE LLC	0088	55	14		00118900	06325	00142	4B	137 SOUTH AVE
145 KING AG LLC	0161	102	24		00221200	06428	02626	2	145 KING ST
157 NORTH AVENUE LLC	0086	54	10		00117100	06407	02911	2	157 NORTH AVE
184 SOUTH AVE LLC	0092	60	1		00124500	06477	00410	4A	184 SOUTH AVENUE
19 LA GRANDE AVE LLC	0090	56	24		00121900	06509	02134	2	19 LA GRANDE AVE
193 SOUTH AVE LLC	0088	55	19		00119500	06164	00524	2	193 SOUTH AVENUE
2022 OATIS FAMILY TRUST	0048	33	19		00063600	06482	00125	2	122 WATSON RD
205 NORTH AVENUE ASSOCIATES, LLC	0047	33	8		00062500	04898	00256	2	205 NORTH AVENUE
206 SOUTH REALTY MANAGEMENT LLC	0092	60	4		00124800	06408	02931	4A	204 SOUTH AVENUE
21 OLD SOUTH AVENUE LLC	0099	66	16		00134500	06092	00874	2	21 OLD SOUTH AVENUE
212 LA GRANDE AVE LLC	0136	86	2		00185300	06509	02146	2	212 LA GRANDE AVE
214 NORTH MARTINE AVENUE LLC	0014	14	19		00017700	06459	02706	2	214 NORTH MARTINE AVENUE
222 SOUTH AVE., LLC	0095	64	1.02					4A	220 SOUTH AVENUE

TAXING DISTRICT NO. 05 FANWOOD BORO

COUNTY NO. 20 UNION

NAME OF OWNER ADDITIONAL OWNERS	PAGE NO.	BLOCK NO.	LOT NO.	LOT QUALIF.	ACCOUNT NO.	DEED BOOK	DEED PAGE	CLASS	PROPERTY LOCATION
23 GERE PLACE CO	0152	97	18		00208900	06191	00777	2	23 GERE PLACE
2321 COLES AVENUE LLC	0036	27	29		00047200	06365	02495	2	101 PATERSON RD
250 S AVE FANWOOD URBAN RENEWAL	0095	64	7.01		00128400	05868	00989	1	254 SOUTH AVENUE
250 S AVE FANWOOD URBAN RENEWAL	0095	64	7.01	X				15F	254 SOUTH AVENUE
266 NORTH CO, LLC C/O	0102	67	2		00138000	04293	00108	4A	266 NORTH AVE
3 WINFIELD PL CO	0118	77	3		00160700	04805	00071	2	3 WINFIELD PL
31 MARTINE INVESTORS,LLC	0097	65	14		00130800	05532	00559	4A	31 S MARTINE AVE
33 ELM AVENUE LLC	0077	49	4.01		00103500	06509	02140	2	33 ELM AVE
339 SOUTH COMPANY, LLC	0105	69	1		00142100	05352	00658	4A	345 SOUTH AVENUE
346 SOUTH AVENUE LLC	0141	91	6		00193000	06072	00965	4A	346 SOUTH AVENUE
40 SOUTH AVENUE INVESTORS LLC	0089	56	5.01		00120000	06426	00419	1	40 SOUTH AVENUE
40-46 SOUTH MARTINE LLC	0096	64	13		00129000	06065	00031	4A	40-46 S MARTINE AVE
46 LAGRANDE AVE LLC	0122	78	1		00165900	06497	02309	2	46 LA GRANDE AVE
47 CRAY TERR LLC	0124	78	31		00168900	06508	02314	2	47 CRAY TERRACE
70 SOUTH AVENUE PARTNERSLLC	0089	56	8		00120300	06390	02148	4A	70 SOUTH AVE
74 SOUTH AVE,LLC	0089	56	9		00120400	05609	00274	4B	74 SOUTH AVENUE
75 WILLOUGHBY RD CO	0045	30	8		00058800	06367	02006	2	75 WILLOUGHBY RD
87PATERSONROAD LLC	0037	27	31		00047500	06511	00255	2	87 PATERSON RD

TAXING DISTRICT NO. 05 FANWOOD BORO

COUNTY NO. 20 UNION

NAME OF OWNER ADDITIONAL OWNERS	PAGE NO.	BLOCK NO.	LOT NO.	LOT QUALIF.	ACCOUNT NO.	-----DEED---	BOOK	PAGE	CLASS	-----PROPERTY----- LOCATION
------------------------------------	-------------	--------------	------------	----------------	----------------	--------------	------	------	-------	--------------------------------

VERIZON - NJ TAX DEPT	0001	121	2		00262600	00000	00000	6A	FANWOOD	
-----------------------	------	-----	---	--	----------	-------	-------	----	---------	--

Block No. Lot No. Qualification Account No.	Land Dimensions Building Description Additional Lots Acreage	Prop. Class	Owner's Name Address City State Property Location	Billing Code Zip Code	Land Improvement Exemption Net Total	2023 Property Tax Special Dist	2023 Total Tax Deduction Net Tax	Amt.Billed 2023 1st Q 2nd Q Total	2nd Half 2023 3rd Q 4th Q Total	Preliminary 2024 Tax 1st Q 2nd Q Total
1 2 00000100	130 X 109 2SFA .3253	4A	CREATIVE PROPERTY MANAGEMENT OF N J 80 W GRAND ST ELIZABETH, NJ 193 TERRILL ROAD	07202	244000 1492400 1736400	4938322	4938322 00 4938322	1218519 1218519 2437038	1250642 1250642 2501284	1234581 1234580 2469161
1 2 X 00000200	.0000	15F	COMMUNITY ACCESS UNLIMITED INC 80 W GRAND ST ELIZABETH, NJ 193 TERRILL RD	07202	*EXEMPT*	00	00 00 00	00 00 00	00 00 00	00 00 00
1 3 00000200	50X142 2SFL2UG .1630	2	MORSE, ANDREW P 9 MIDWAY AVE FANWOOD, NJ 9 MIDWAY AVE	07023	172400 266800 439200	1249085	1249085 00 1249085	308209 308208 616417	316334 316334 632668	312272 312271 624543
1 4 00000300	56X115 2SFL2UG .1478	2	DREWRY, DENNIS R 15 MIDWAY AVE FANWOOD, N J 15 MIDWAY AVE	07027	170400 223500 393900	1120252	1120252 00 1120252	276420 276419 552839	283707 283706 567413	280063 280063 560126
1 5 00000400	75X128 1SFL .2204	2	PELLEGRINO, BARBARA J 19 MIDWAY AVE FANWOOD, N J 19 MIDWAY AVE	07023	191300 236500 427800	1216663	1216663 00 1216663	300209 300209 600418	308123 308122 616245	304166 304166 608332
2 1 00000500	100X167 .3834	1	PUBLIC SERVICE ELECTRIC & GAS CO 80 PARK PL. TAX DEPT T 6B NEWARK, N J 29 MIDWAY AVENUE	07101	301100 0 301100	856328	856328 00 856328	211297 211297 422594	216867 216867 433734	214082 214082 428164
2 2 00000600	60X150 2SFO .2066	2	PEREZ, LEONARDO & ELENA Y 39 MIDWAY AVE FANWOOD, N J 39 MIDWAY AVENUE	07023	165600 181900 347500	988290	988290 00 988290	243859 243858 487717	250287 250286 500573	247073 247072 494145
2 3 00000700	50X130 1SFF .1492	2	MANZIONE, WILLIAM & FURNARI, DEBRA 43 MIDWAY AVE FANWOOD, NJ 43 MIDWAY AVE	07023	167400 124300 291700	829595	829595 00 829595	204701 204700 409401	210097 210097 420194	207399 207399 414798
2 4 00000800	62X125 1SF21BG .1779	2	GARRY, DAVID & TONYA 5 CECILIA PL FANWOOD NJ 5 CECILIA PL	07023	206200 164400 370600	1053986	1053986 00 1053986	260069 260068 520137	266925 266924 533849	263497 263496 526993
3 1 00000900	62X150 2SFL .2135	2	CHOWDHURY, SUKANTO & MARGARET 57 MIDWAY AVE FANWOOD, N J 57 MIDWAY AVE	07023	182300 269200 451500	1284066	1284066 00 1284066	316841 316840 633681	325193 325192 650385	321017 321016 642033
3 1.01 00001000	65X134 1SF22BG .2000	2	SMITH, MARLENE A 2 CECILIA PL FANWOOD, NJ 2 CECILIA PL	07023	192700 159500 352200	1001657	1001657 00 1001657	247157 247156 494313	253672 253672 507344	250415 250414 500829
3 2 00001100	50X116 1SFR1UG .1331	2	NITRO, ROBERT & MARIA 61 MIDWAY AVE FANWOOD, NJ 61 MIDWAY AVE	07023	164700 143200 307900	875668	875668 00 875668	216069 216069 432138	221765 221765 443530	218917 218917 437834
3 3 00001200	98X138 2SFL .3105	2	KIRCHMER, BRIAN & SANDRA 65 MIDWAY AVE FANWOOD, NJ 65 MIDWAY AVE	07023	213400 132200 345600	982886	982886 00 982886	242525 242525 485050	248918 248918 497836	245722 245721 491443
3 4 00001300	100X144 2SFL1UG .3306	2	BUCHANAN, RICHARD D & DAWN D 225 FARLEY AVE FANWOOD, NJ 225 FARLEY AVE	07023	273100 239800 512900	1458688	1458688 00 1458688	359928 359927 719855	369417 369416 738833	364672 364672 729344

6278300

17855486

00

00

17855486

8811598

9043888

8927745



Block No. Lot No. Qualification Account No.	Land Dimensions Building Description Additional Lots Acreage	Prop. Class	Owner's Name Address City State Property Location	Billing Code Zip Code	Land Improvement Exemption Net Total	2023 Property Tax Special Dist	2023 Total Tax Deduction Net Tax	Amt.Billed 2023 1st Q 2nd Q Total	2nd Half 2023 3rd Q 4th Q Total	Preliminary 2024 Tax 1st Q 2nd Q Total
3 5 00001400	71X125 1SF21BG .2037	2	ALFONSO, ASHLEY & JUAN S 4 CECILIA PL FANWOOD, NJ 4 CECILIA PL	07023	215700 156000 371700	1057115	1057115 00 1057115	260841 260840 521681	267717 267717 535434	264279 264279 528558
4 2 00001500	50X118 1SFR .1354	2	REUBEN, CULLEN M & MARCIA L 226 FARLEY AVE FANWOOD, NJ 226 FARLEY AVE	07023	203000 169800 372800	1060243	1060243 00 1060243	261613 261612 523225	268509 268509 537018	265061 265061 530122
4 3 00001600	50X118 1SFR .1354	2	GALBPH LLP 29 FAIRFIELD AVE CRANFORD, NJ 224 FARLEY AVE	07016	203000 87900 290900	827320	827320 00 827320	204139 204139 408278	209521 209521 419042	206830 206830 413660
4 4.01 00001700	55 X 118 .1490	2	KLEIN, THIERRY E & ANNICK 222 FARLEY AVE FANWOOD, NJ 222 FARLEY AVE	07023	207800 424600 632400	1798546	1798546 00 1798546	443787 443787 887574	455486 455486 910972	449637 449636 899273
4 4.02 00001700	96 X 84 .1851	2	RAVISHANKAR, KRISH & SHOBANA 220 FARLEY AVE FANWOOD, NJ 220 FARLEY AVE	07023	200100 373500 573600	1631318	1631318 00 1631318	402524 402524 805048	413135 413135 826270	407830 407829 815659
4 5 00001800	75X104 1SFS1BG .1791	2	MONIZ, A&J 85 MIDWAY AVE FANWOOD, N J 85 MIDWAY AVE	07023	184500 238000 422500	1201590	1201590 00 1201590	296490 296489 592979	304306 304305 608611	300398 300397 600795
4 6 00001900	75X102 1SFS1BG .1756	2	PENENO, ROBERT - ROMAN, DIANE 93 MIDWAY AVE FANWOOD, NJ 93 MIDWAY AVE	07023	184500 210300 394800	1122811	1122811 00 1122811	277051 277051 554102	284355 284354 568709	280703 280703 561406
4 7.01 00002000	.2077 ACRES .2077	2	PATEL, DHIREN & MENDOZA-PATEL, N 2 BEVERLY AVE FANWOOD, NJ 2 BEVERLY AVE	07023	223400 401500 624900	1777216	1777216 00 1777216	438524 438523 877047	450085 450084 900169	444304 444304 888608
4 7.02 00002000	.318 ACRES .3180	2	RODGERS, JOHN R 4 BEVERLY AVE FANWOOD, NJ 4 BEVERLY AVE	07023	238100 432500 670600	1907186	1907186 00 1907186	470594 470593 941187	483000 482999 965999	476797 476796 953593
4 7.03 00002000	BASIN .0000	1	WOODCLIFF, INC 4 BEVERLY AVE FANWOOD, NJ 5 BEVERLY AVE	07023	500 0 500	1422	1422 00 1422	351 351 702	360 360 720	356 355 711
4 7.04 00002000	.192 ACRES .1920	2	KEESARA, SRIKANTH; REDDY, GIREESH 3 BEVERLY AVE FANWOOD, NJ 3 BEVERLY AVE	07023	218500 422900 641400	1824142	1824142 00 1824142	450103 450102 900205	461969 461968 923937	456036 456035 912071
4 7.05 00002000	.184 ACRES .1840	2	ROBINSON, SEAN & SHAVANNE W 1 BEVERLY AVE FANWOOD, NJ 1 BEVERLY AVE	07023	217500 433500 651000	1851444	1851444 00 1851444	456840 456839 913679	468883 468882 937765	462861 462861 925722
4 8 00002100	47X109 1SFL1UG .1176	2	SPAHR, JADWIGA 101 MIDWAY AVE FANWOOD, NJ 101 MIDWAY AVE	07023	160100 130100 290200	825329	825329 00 825329	203648 203648 407296	209017 209016 418033	206333 206332 412665
4 9 00002200	47X127 .1370	2	ZHAO, CHENYUE & LI, MENG YAO 105 MIDWAY AVE FANWOOD, NJ 105 MIDWAY AVE	07023	163500 327300 490800	1395835	1395835 00 1395835	344419 344419 688838	353499 353498 706997	348959 348959 697918

6428100

18281517

00

00

18281517

9021841

9259676

9140761

Block No. Lot No. Qualification Account No.	Land Dimensions Building Description Additional Lots Acreage	Prop. Class	Owner's Name Address City State Property Location	Billing Code Zip Code	Land Improvement Exemption Net Total	2023 Property Tax Special Dist	2023 Total Tax Deduction Net Tax	Amt.Billed 2023 1st Q 2nd Q Total	2nd Half 2023 3rd Q 4th Q Total	Preliminary 2024 Tax 1st Q 2nd Q Total
4 10 00002300	70X140 1SFR2BG .2250	2	COOK-HUBERT, S - BRELAND, C 113 MIDWAY AVE FANWOOD, NJ 113 MIDWAY AVE	07023	193200 268400 461600	1312790	1312790 00 1312790	323928 323928 647856	332467 332467 664934	328198 328197 656395
4 11 00002400	71X155 1SFS1BG .2526	2	FRANKLIN, LUCY ANN 7 GINDER PL FANWOOD, NJ 7 GINDER PL	07023	215000 212400 427400	1215526	1215526 W1 -25000 1190526	293678 293678 587356	301585 301585 603170	297632 297631 595263
4 12 00002500	75X118 1SFR1AG .2032	2	PICHLMAIR, STEFAN & BELAY, WORKNESH 2129 CHEYENNE WAY SCOTCH PLAINS, NJ 21 GINDER PL	07076	229500 146500 376000	1069344	1069344 00 1069344	263858 263858 527716	270814 270814 541628	267336 267336 534672
4 13 00002600	75X118 1SFR1AG .2032	2	WALLER, ROSE 27 GINDER PL FANWOOD, N J 27 GINDER PL	07023	229500 88900 318400	905530	905530 V1 -25000 880530	217188 217187 434375	223078 223077 446155	220133 220132 440265
4 14 00002700	75X118 1SFR1AG .2032	2	YIP, YUK MUI & JOE WAI KAU 33 GINDER PL FANWOOD, N.J 33 GINDER PL	07023	229500 444500 674000	1916856	1916856 00 1916856	472980 472979 945959	485449 485448 970897	479214 479214 958428
5 1 00002800	92X105 1SFS1BG .2218	2	CHANG, ADAM & FUENTES, MARESA 127 MIDWAY AVE FANWOOD, NJ 127 MIDWAY AVE	07023	201500 169300 370800	1054555	1054555 00 1054555	260209 260209 520418	267069 267068 534137	263639 263639 527278
5 2 00002900	48X175 2SFL2UG .1928	2	PACIO, ROBERT & LYNN; FERNANDEZ, R 135 MIDWAY AVE FANWOOD, NJ 135 MIDWAY AVE	07023	182900 225900 408800	1162627	1162627 V1 -25000 1137627	280626 280625 561251	288188 288188 576376	284407 284407 568814
5 3 00003000	69X100 AVG 2SSL2UG .1584	2	GANS, M - GANS, M - GRAHAM, S 10 GINDER PL FANWOOD, NJ 10 GINDER PL	07023	221000 106200 327200	930557	930557 00 930557	229613 229612 459225	235666 235666 471332	232640 232639 465279
5 4 00003100	50X140 1SFF .1607	2	MEEHAN, GREG W & CHRISTINE 197 HUNTER AVE FANWOOD, NJ 197 HUNTER AVE	07023	207500 158600 366100	1041188	1041188 00 1041188	256911 256911 513822	263683 263683 527366	260297 260297 520594
5 5 00003200	50X133 1SFF1UG .1527	2	ZIMMERMAN, PATRICK & POLESKY, ALYSSA 201 HUNTER AVE FANWOOD, NJ 201 HUNTER AVE	07023	206000 198100 404100	1149260	1149260 00 1149260	283578 283577 567155	291053 291052 582105	287315 287315 574630
5 6 00003300	50X125 1SFF1AG .1435	2	STEINGART, JASON & JENIFER 207 HUNTER AVE FANWOOD, NJ 207 HUNTER AVE	07023	205000 127100 332100	944492	944492 00 944492	233052 233051 466103	239195 239194 478389	236123 236123 472246
5 7 00003400	50X117 1SFF .1343	2	SKEETE, DANA L 211 HUNTER AVE FANWOOD, N J 211 HUNTER AVE	07023	203000 122000 325000	924300	924300 00 924300	228069 228069 456138	234081 234081 468162	231075 231075 462150
5 8 00003500	51 X 113 1SFF1UG .1323	2	LARKIN, LAUREN 215 HUNTER AVE FANWOOD, NJ 215 HUNTER AVE	07023	202000 199900 401900	1143004	1143004 00 1143004	282034 282033 564067	289469 289468 578937	285751 285751 571502
6 1 00003600	65X112 1SFF1AG .1671	2	DUNBAR, MELANIE & EDWARD 5 MADISON AVE FANWOOD, NJ 5 MADISON AVE	07023	257600 148300 405900	1154380	1154380 00 1154380	284841 284840 569681	292350 292349 584699	288595 288595 577190

5599300

15924409

00

75000

15849409

7821122

8028287

7924706

Block No. Lot No. Qualification Account No.	Land Dimensions Building Description Additional Lots Acreage	Prop. Class	Owner's Name Address City State Property Location	Billing Code Zip Code	Land Improvement Exemption Net Total	2023 Property Tax Special Dist	2023 Total Tax Deduction Net Tax	Amt.Billed 2023 1st Q 2nd Q Total	2nd Half 2023 3rd Q 4th Q Total	Preliminary 2024 Tax 1st Q 2nd Q Total
6 2 00003700	80X112 2SFL1UG .2057	2	BRADY, DAVID M & DONNA F 21 MADISON AVE FANWOOD, NJ 21 MADISON AVE	07023	273200 195000 468200	1331561	1331561 00 1331561	328560 328559 657119	337221 337221 674442	332891 332890 665781
6 3 00003800	80X116 2SFL1UG .2130	2	WILDSTEIN, LANCE & KATHI 23 MADISON AVE FANWOOD, N J 23 MADISON AVE	07023	274800 213900 488700	1389863	1389863 00 1389863	342946 342945 685891	351986 351986 703972	347466 347466 694932
6 4 00003900	55X118 1SFF .1490	2	TAVIS, ANDREW R & LUERSSEN, J A 25 MADISON AVE FANWOOD, NJ 25 MADISON AVE	07023	248300 155000 403300	1146985	1146985 00 1146985	283016 283016 566032	290477 290476 580953	286747 286746 573493
7 1 00004000	73X134 AVG 1SFF1AG .2246	2	GONZALEZ, REMI A & SENA, LUISA R J 186 HUNTER AVE FANWOOD, NJ 186 HUNTER AVE	07023	204700 271900 476600	1355450	1355450 00 1355450	334454 334454 668908	343271 343271 686542	338863 338862 677725
7 2 00004100	65X137 1SFF1AG .2044	2	SAMPATH, SUJITHA & SAAVEDRA, O 147 MIDWAY AVE FANWOOD, NJ 147 MIDWAY AVE	07023	183700 149200 332900	946768	946768 00 946768	233613 233612 467225	239772 239771 479543	236692 236692 473384
7 3 00004200	89X140 AVG 1SFF1AG .2860	2	SBLENDORIO, JOHN & KATHLEEN 9 WILLOW AVENUE FANWOOD, NEW JERSEY 9 WILLOW AVENUE	07023	201100 186700 387800	1102903	1102903 00 1102903	272139 272139 544278	279313 279312 558625	275726 275726 551452
7 4.01 00004300	65X163 2SFL1UG .2432	2	MINTZ, MARK A & JULIA P 15 MADISON AVE FANWOOD, N J 15 MADISON AVE	07023	271800 229900 501700	1426835	1426835 00 1426835	352068 352068 704136	361350 361349 722699	356709 356709 713418
7 5.01 00004500	79X103 1SFR1BG .1868	2	NIGRO, BRIAN & GENTILE, HOLLY 44 DAUGHERTY AVE GILLETTE, NJ 196 HUNTER AVE	07933	269000 127900 396900	1128784	1128784 00 1128784	278525 278524 557049	285868 285867 571735	282196 282196 564392
7 5.02 00004600	77X98 .1732	2	HERDSMAN, KARIM & CHOW, PAULINE E 192 HUNTER AVE FANWOOD, NJ 192 HUNTER AVE	07023	265500 564800 830300	2361373	2361373 00 2361373	582664 582663 1165327	598023 598023 1196046	590344 590343 1180687
7 5.010 00004400	67X160 12SFL1UG .2461	2	HODGES, SVEN & WEISMAN, GABRIELLE 18 MADISON AVE FANWOOD, NJ 18 MADISON AVE	07023	289400 174900 464300	1320469	1320469 00 1320469	325823 325822 651645	334412 334412 668824	330118 330117 660235
8 1 00004700	68X108 AVG 1SFF1AG .1686	2	SIDORENKO, ALEXANDER 6 WILLOW AVE FANWOOD, N J 6 WILLOW AVE	07023	184900 165000 349900	995116	995116 00 995116	245543 245542 491085	252016 252015 504031	248779 248779 497558
8 2 00004800	58X130 1SFF1AG .1731	2	SAHNER, GILLIAN & MARKOWITZ, MATTHEW 169 MIDWAY AVE FANWOOD, NJ 169 MIDWAY AVE	07023	177000 264900 441900	1256764	1256764 00 1256764	310104 310103 620207	318279 318278 636557	314191 314191 628382
8 3 00004900	57X150 AVG .1963	2	MAMMANO, NICHOLAS M & DANIELLE E 173 MIDWAY AVE FANWOOD, NJ 173 MIDWAY AVE	07023	173600 229900 403500	1147554	1147554 00 1147554	283157 283156 566313	290621 290620 581241	286889 286888 573777
8 4 00005000	58X168 1SFF1AG .2237	2	EMNAS, LINO L - LAMCHEK, YVETTE V 179 MIDWAY AVE FANWOOD, N J 179 MIDWAY AVE	07023	185900 188400 374300	1064509	1064509 00 1064509	262665 262665 525330	269590 269589 539179	266128 266127 532255

6320300

17974934

00

00

17974934

8870545

9104389

8987471

Block No. Lot No. Qualification Account No.	Land Dimensions Building Description Additional Lots Acreage	Prop. Class	Owner's Name Address City State Property Location	Billing Code Zip Code	Land Improvement Exemption Net Total	2023 Property Tax Special Dist	2023 Total Tax Deduction Net Tax	Amt.Billed 2023 1st Q 2nd Q Total	2nd Half 2023 3rd Q 4th Q Total	Preliminary 2024 Tax 1st Q 2nd Q Total
8 5 00005100	99X180 1SFF2AG .4091	2	PETERSEN, BRENTON AND CONNIE 187 MIDWAY AVE FANWOOD, NJ 187 MIDWAY AVE	07023	226600 274700 501300	1425697	1425697 00 1425697	351788 351787 703575	361061 361061 722122	356425 356424 712849
8 6 00005200	143X157 2SBLBG .5154	2	LAUMBACH, ROBERT & SONIA 195 MIDWAY AVE FANWOOD, NJ 195 MIDWAY AVE	07023	267800 336100 603900	1717492	1717492 00 1717492	423787 423787 847574	434959 434959 869918	429373 429373 858746
8 7 00005300	85X142 1SFL1BG .2771	2	SHATYNSKI, PATRICIA A 163 RUSSELL RD FANWOOD, NJ 163 RUSSELL ROAD	07023	287800 294400 582200	1655777	1655777 00 1655777	408559 408559 817118	419330 419329 838659	413945 413944 827889
8 8 00005400	55X241 1SFF .3043	2	ANA PETROVIC AJTIC 165 RUSSELL RD FANWOOD, NJ 165 RUSSELL RD	07023	259900 179900 439800	1250791	1250791 00 1250791	308630 308630 617260	316766 316765 633531	312698 312698 625396
8 9 00005500	60X237 1SFF .3264	2	TOOLAN, JOHN T JR 167 RUSSELL RD FANWOOD, N J 167 RUSSELL RD	07023	258400 155300 413700	1176563	1176563 00 1176563	290314 290314 580628	297968 297967 595935	294141 294141 588282
8 10 00005600	85X231 1SF1UG .4508	2	CIEMNIECKI, BRIAN & KIMBERLEE 185 RUSSELL RD FANWOOD, NJ 185 RUSSELL RD	07023	298000 273100 571100	1624208	1624208 00 1624208	400770 400769 801539	411335 411334 822669	406052 406052 812104
8 11 00005700	63X100 1SFF1AG .1446	2	DECKER, ALANA 189 RUSSELL RD FANWOOD, NJ 189 RUSSELL RD	07023	253000 190100 443100	1260176	1260176 00 1260176	310946 310945 621891	319143 319142 638285	315044 315044 630088
8 12 00005800	123X74 ARC RESIDENCE .2090	15F	ARC OF UNION COUNTY 70 DIAMOND RD SPRINGFIELD, NJ 56 MADISON AVE	07081	*EXEMPT*	00	00 00 00	00 00 00	00 00 00	00 00 00
8 13 00005900	63X174 1SFF1AG .2517	2	MARTIN, CALIXTO & NANCYANN 50 MADISON AVE FANWOOD, N J 50 MADISON AVE	07023	265000 282600 547600	1557374	1557374 00 1557374	384279 384278 768557	394409 394408 788817	389344 389343 778687
8 14 00006000	57X121 1SFF1AG .1583	2	WALSH, NICOLE 46 MADISON AVE FANWOOD, NJ 46 MADISON AVE	07023	251600 398500 650100	1848884	1848884 00 1848884	456208 456208 912416	468234 468234 936468	462221 462221 924442
8 15 00006100	57X129 1SFF1AG .1688	2	PSATHAS, ANTHONY & CHRISTINA P 42 MADISON AVE FANWOOD, NJ 42 MADISON AVE	07023	252700 352000 604700	1719767	1719767 00 1719767	424349 424348 848697	435535 435535 871070	429942 429942 859884
8 16 00006200	55X137 1SFF1AG .1730	2	FERNANDO, MARIA E & JOSELITO T 36 MADISON AVE. FANWOOD, NJ 36 MADISON AVENUE	07023	251600 161900 413500	1175994	1175994 00 1175994	290174 290174 580348	297823 297823 595646	293999 293998 587997
8 17 00006300	60X160 1SFF1AG .2204	2	EGENTON, MICHAEL & KATHERINE 16 WILLOW AVE FANWOOD, N J 16 WILLOW AVE	07023	261400 157500 418900	1191352	1191352 00 1191352	293963 293963 587926	301713 301713 603426	297838 297838 595676
8 18 00006400	60X227 1SFF2UG .3127	2	KRASZEWSKI, KENNETH 12 WILLOW AVE FANWOOD, N J 12 WILLOW AVE	07023	266200 152900 419100	1191920	1191920 00 1191920	294104 294103 588207	301857 301856 603713	297980 297980 595960



Block No. Lot No. Qualification Account No.	Land Dimensions Building Description Additional Lots Acreage	Prop. Class	Owner's Name Address City State Property Location	Billing Code Zip Code	Land Improvement Exemption Net Total	2023 Property Tax Special Dist	2023 Total Tax Deduction Net Tax	Amt.Billed 2023 1st Q 2nd Q Total	2nd Half 2023 3rd Q 4th Q Total	Preliminary 2024 Tax 1st Q 2nd Q Total
9 1 00006500	68X122 1SFF1AG .1904	2	FORMAN, LEONARD & AMALIA 35 MADISON AVE FANWOOD, NJ 35 MADISON AVE	07023	263400 187300 450700	1281791	1281791 00	316279 316279 632558	324617 324616 649233	320448 320448 640896
9 2 00006600	61X124 1SFF1AG .1736	2	SCHWARTZBERG DAVID AND SUSAN 41 MADISON AVE FANWOOD, NJ 41 MADISON AVE	07023	255900 147500 403400	1147270	1147270 00	283086 283086 566172	290549 290549 581098	286818 286817 573635
9 3 00006700	61X127 1SFF1AG .1778	2	TORZEWSKI, JOHN H & CLAUDIA R 45 MADISON AVE FANWOOD, NJ 45 MADISON AVE	07023	257100 161200 418300	1189645	1189645 00	293542 293542 587084	301281 301280 602561	297412 297411 594823
9 4 00006800	61X129 1SFF1AG .1806	2	DUGAS, JAMES M & ROSEMARIE T DIENER 51 MADISON AVE FANWOOD, NJ 51 MADISON AVE	07023	257100 156000 413100	1174856	1174856 00	289893 289893 579786	297535 297535 595070	293714 293714 587428
9 5 00006900	61X131 1SFF1AG .1834	2	HARTNER, CAROL 57 MADISON AVE FANWOOD, NJ 57 MADISON AVE	07023	258300 129800 388100	1103756	1103756 00	272350 272349 544699	279529 279528 559057	275939 275939 551878
9 6 00007000	61X131 1SFF1AG .1834	2	SURRETTE, SARAH & STEPHENS, RUSSELL 61 MADISON AVENUE FANWOOD, NJ 61 MADISON AVENUE	07023	258300 151800 410100	1166324	1166324 00	287788 287788 575576	295374 295374 590748	291581 291581 583162
9 7 00007100	61X131 1SFF1AG .1834	2	DSURNEY, MICHAEL E & SANDRA J 67 MADISON AVE FANWOOD, N J 67 MADISON AVE	07023	258300 150500 408800	1162627	1162627 00	286876 286875 573751	294438 294438 588876	290657 290657 581314
9 8 00007200	61X126 1SFF1AG .1764	2	WHITE, ERICH T & VENESSA M 73 MADISON AVE FANWOOD, N J 73 MADISON AVE	07023	258300 214900 473200	1345781	1345781 00	332068 332068 664136	340823 340822 681645	336446 336445 672891
9 9 00007300	61X123 1SFF1AG .1722	2	MONAHAN, CHRISTOPHER H & MARY L 81 MADISON AVE FANWOOD, N J 81 MADISON AVE	07023	255900 180600 436500	1241406	1241406 00	306314 306314 612628	314389 314389 628778	310352 310351 620703
9 10 00007400	70X150 1SFF1AG .2410	2	DE SANDO, ANTHONY & LISA P 85 MADISON AVE FANWOOD, N J 85 MADISON AVE	07023	261900 431800 693700	1972883	1972883 00	486804 486804 973608	499638 499637 999275	493221 493221 986442
9 11 00007500	67X150 1SFF1AG .2307	2	TREPCA, ALEXANDRU & CAMELIA 89 MADISON AVE FANWOOD, NJ 89 MADISON AVE	07023	258400 171900 430300	1223773	1223773 00	301963 301963 603926	309924 309923 619847	305944 305943 611887
9 12 00007600	60X150 2SSE1UG .2066	2	LANIGAN, SCOTT M & LAURA M 95 MADISON AVE FANWOOD, NJ 95 MADISON AVE	07023	250200 262200 512400	1457266	1457266 00	359577 359577 719154	369056 369056 738112	364317 364316 728633
9 13 00007700	64X150 2SSE1VG .2204	2	DOOLEY, THOMAS E III & TERESA H 99 MADISON AVE FANWOOD, NJ 99 MADISON AVE	07023	254900 332400 587300	1670281	1670281 00	412138 412138 824276	423003 423002 846005	417571 417570 835141
9 14 00007800	60X150 1SFF1AG .2066	2	DIMON, CHRISTOPHER & DANA 103 MADISON AVE FANWOOD, NJ 103 MADISON AVE	07023	250200 260600 510800	1452715	1452715 00	358454 358454 716908	367904 367903 735807	363179 363179 726358

6536700

18590374

00

00

18590374

9174262

9416112

9295191

Block No. Lot No. Qualification Account No.	Land Dimensions Building Description Additional Lots Acreage	Prop. Class	Owner's Name Address City State Property Location	Billing Code Zip Code	Land Improvement Exemption Net Total	2023 Property Tax Special Dist	2023 Total Tax Deduction Net Tax	Amt.Billed 2023 1st Q 2nd Q Total	2nd Half 2023 3rd Q 4th Q Total	Preliminary 2024 Tax 1st Q 2nd Q Total
9 15 00007900	60X150 2SFL2UG .2066	2	MORGENTHALER, CHRISTOPHER & KATHIA 107 MADISON AVE FANWOOD, NJ 107 MADISON AVE	07023	250200 182600 432800	1230883	1230883 00 1230883	303718 303717 607435	311724 311724 623448	307721 307721 615442
9 16 00008000	59X150 2SSE1UG .2032	2	GILL, KENNETH & MIRIAM 109 MADISON AVE FANWOOD, N J 109 MADISON AVE	07023	249000 231800 480800	1367395	1367395 00 1367395	337402 337401 674803	346296 346296 692592	341849 341849 683698
9 17 00008100	61X150 2SSL1UG .2101	2	SPITSER, CLIFFORD & COLLEEN 113 MADISON AVE FANWOOD, N J 113 MADISON AVE	07023	251400 235500 486900	1384744	1384744 00 1384744	341682 341682 683364	350690 350690 701380	346186 346186 692372
9 18 00008200	88X103 1SFF1AG .2081	2	BAYOTAS, PAOLO & WENDY 596 PARK AVE FANWOOD, NJ 596 PARK AVE	07023	237600 164300 401900	1143004	1143004 00 1143004	282034 282033 564067	289469 289468 578937	285751 285751 571502
9 19 00008300	64X120 1SFF1AG .1763	2	HERBERT, DONALD III 592 PARK AVE FANWOOD, NJ 592 PARK AVE	07023	217400 75200 292600	832154	832154 00 832154	205332 205332 410664	210745 210745 421490	208039 208038 416077
10 1 00008400	126X170 2SSL2UG .4917	2	CLANAK, JOVICA 211 MIDWAY AVE FANWOOD, NJ 211 MIDWAY AVE	07023	233800 418200 652000	1854288	1854288 00 1854288	457541 457541 915082	469603 469603 939206	463572 463572 927144
10 2 00008500	51X175 1SFF1AG .2049	2	GORDON, THOMAS J & MARION B 164 RUSSELL RD FANWOOD, N J 164 RUSSELL RD	07023	253600 184700 438300	1246525	1246525 00 1246525	307577 307577 615154	315686 315685 631371	311632 311631 623263
10 3 00008600	51X175 1SFF1AG .2049	2	FALCO, STEVEN & WERTHWEIN, GAIL 170 RUSSELL RD FANWOOD, N J 170 RUSSELL RD	07023	253600 210000 463600	1318478	1318478 00 1318478	325332 325331 650663	333908 333907 667815	329620 329619 659239
10 4 00008700	50X344 1SFF1UG .3949	2	PATEL, PRATIO & RUTA 174 RUSSELL RD FANWOOD, NJ 174 RUSSELL RD	07023	260000 137600 397600	1130774	1130774 00 1130774	279016 279016 558032	286371 286371 572742	282694 282693 565387
10 5 00008800	50X343 1SFF1UG .3937	2	GERMINDER, DOUGLAS & MARYANNE 178 RUSSELL RD FANWOOD, NJ 178 RUSSELL RD	07023	260000 136300 396300	1127077	1127077 00 1127077	278104 278103 556207	285435 285435 570870	281770 281769 563539
10 6 00008900	77X172 2SFL1AG .3040	2	HOFMANN, MATTHEW & KAREN 182 RUSSELL RD FANWOOD, NJ 182 RUSSELL RD	07023	280100 247300 527400	1499926	1499926 00 1499926	370103 370103 740206	379860 379860 759720	374982 374981 749963
10 7 00009000	78X134 2SFL1AG .2399	2	DANKIN, DANIEL & CAREN 188 RUSSELL RD FANWOOD, NJ 188 RUSSELL RD	07023	274900 255000 529900	1507036	1507036 00 1507036	371858 371857 743715	381661 381660 763321	376759 376759 753518
10 8 00009100	78X136 2SFL1AG .2435	2	HAAS, MARK D & KAITLIN C 196 RUSSELL ROAD FANWOOD, NJ 196 RUSSELL ROAD	07023	275700 254600 530300	1508173	1508173 00 1508173	372138 372138 744276	381949 381948 763897	377044 377043 754087
10 9 00009200	60X175 2SSE2UG .2410	2	DEVLIN, BRIAN & MILLER, JENNIE 90 MADISON AVE FANWOOD, NJ 90 MADISON AVE	07023	260800 219400 480200	1365689	1365689 00 1365689	336981 336980 673961	345864 345864 691728	341423 341422 682845

6510600

18516146

00

00

18516146

9137629

9378517

9258076

Block No. Lot No. Qualification Account No.	Land Dimensions Building Description Additional Lots Acreage	Prop. Class	Owner's Name Address City State Property Location	Billing Code Zip Code	Land Improvement Exemption Net Total	2023 Property Tax Special Dist	2023 Total Tax Deduction Net Tax	Amt.Billed 2023 1st Q 2nd Q Total	2nd Half 2023 3rd Q 4th Q Total	Preliminary 2024 Tax 1st Q 2nd Q Total
10 10 00009300	66X234 2SSE1UG .3545	2	LOURENCO, ANTONIO & LARRAINE M 96 MADISON AVE FANWOOD, NJ 96 MADISON AVE	07023	269900 157500 427400	1215526	1215526 00	299928 299928 599856	307835 307835 615670	303882 303881 607763
10 11 00009400	100X235 2SFL1UG .5395	2	MONTEITH, ALEX & AHN, SIYOUNG 102 MADISON AVE FANWOOD, NJ 102 MADISON AVE	07023	310000 390000 700000	1990800	1990800 00	491225 491225 982450	504175 504175 1008350	497700 497700 995400
10 12 00009500	100X335 2SFL1UG .7691	2	DARMARAJAH, ARJUNA R. & DARMARAJAH, C 108 MADISON AVE FANWOOD, NJ 108 MADISON AVE	07023	320000 246800 566800	1611979	1611979 00	397752 397752 795504	408238 408237 816475	402995 402995 805990
10 13 00009600	114X146 2SFL3UG .3821	2	FRIEDMAN, JEFFREY AND GINA 233 N MARTINE AVE FANWOOD, N J 233 N MARTINE AVE	07023	281600 296600 578200	1644401	1644401 00	405752 405752 811504	416449 416448 832897	411101 411100 822201
10 14 00009700	107X159 1SBC .3906	4A	REEYA REALTY LLC 225 N MARTINE AVE FANWOOD, NJ 225 N MARTINE AVE	07023	308100 131400 439500	1249938	1249938 00	308420 308419 616839	316550 316549 633099	312485 312484 624969
10 15 00009800	89X183 2SFC .3739	4A	FANWOOD CHEMICAL INCORPORATED PO BOX 159 FANWOOD, N J 221 N MARTINE AVE	07023	294300 177100 471400	1340662	1340662 00	330805 330805 661610	339526 339526 679052	335166 335165 670331
10 16 00009900	.40AC 2SFL .4000	2	ROSENBERG, BE & H H-GIORDANO, B PO BOX 350 BOUND BROOK, N J 211 N MARTINE AVE	08805	193900 234800 428700	1219223	1219223 00	300841 300840 601681	308771 308771 617542	304806 304806 609612
10 17 00010000	.34 AC 2SFL2UG .3400	2	KOIS, ADAM & MARIA 203 N MARTINE AVE FANWOOD, N J 203 NORTH MARTINE AVE	07023	269200 159000 428200	1217801	1217801 00	300490 300489 600979	308411 308411 616822	304451 304450 608901
10 18 00010100	50X142 2SFL1UG .1630	2	DOLIBER, RANDALL & SUZANANE 199 NO MARTINE AVENUE FANWOOD, N J 199 NO MARTINE AVENUE	07023	222800 241700 464500	1321038	1321038 00	325963 325963 651926	334556 334556 669112	330260 330259 660519
10 19 00010200	55X201 2SFL1AG .2538	2	MURAD, RONALD A & ELIZABETH 197 NO MARTINE AVE FANWOOD, N J 197 N MARTINE AVE	07023	233900 255400 489300	1391569	1391569 00	343367 343366 686733	352418 352418 704836	347893 347892 695785
10 20 00010300	100X207 2SFL2UG .4752	2	HOLLAND, QUENTIN & GAIMSTER, AMY 193 N MARTINE AVE FANWOOD, NJ 193 N MARTINE AVE	07023	285300 309300 594600	1691042	1691042 00	417261 417260 834521	428261 428260 856521	422761 422760 845521
10 21 00010400	75X211 2SFL2UG .3633	2	SAWCHUCK DENNIS & DRAGHI, NICOLE H/W 183 MARTINE AVE FANWOOD, NJ 183 N MARTINE AVE	07023	256700 247100 503800	1432807	1432807 00	353542 353542 707084	362862 362861 725723	358202 358202 716404
10 22 00010500	107 X 203 2SFL .4986	15D	DHAMMAKAYA INTNL.MEDITATION CENTER 177 N MARTINE AVE FANWOOD, NJ 177 N MARTINE AVE	07023	*EXEMPT*	00	00 00 00	00 00 00	00 00 00	00 00 00
10 23 00010600	71 X123 2SBLUG .2005	15D	DHAMMAKAYA INTERNATIONAL MEDITATION 257 MIDWAY AVE FANWOOD, N.J. 159 N MARTINE AVE	07023	*EXEMPT*	00	00 00 00	00 00 00	00 00 00	00 00 00

6092400

17326786

00

00

17326786

8550687

8776099

8663396

Block No. Lot No. Qualification Account No.	Land Dimensions Building Description Additional Lots Acreage	Prop. Class	Owner's Name Address City State Property Location	Billing Code Zip Code	Land Improvement Exemption Net Total	2023 Property Tax Special Dist	2023 Total Tax Deduction Net Tax	Amt.Billed 2023 1st Q 2nd Q Total	2nd Half 2023 3rd Q 4th Q Total	Preliminary 2024 Tax 1st Q 2nd Q Total
10 24 00010700	.414AC 1SF .4140	15D	DHAMMAKAYA INTERNATIONAL MEDITATION 257 MIDWAY AVE FANWOOD, NJ 257 MIDWAY AVE	07023	*EXEMPT*	00	00 00 00	00 00 00	00 00 00	00 00 00
10 25 00010800	70X140 AVG 2SFL1UG .2250	2	DHAMMAKAYA INTERNATIONAL MEDITATION 253 MIDWAY AVE FANWOOD, NJ 253 MIDWAY AVENUE	07023	197600 326800 524400	1491394	1491394 367998 1491394	367998 367998 735996	377699 377699 755398	372849 372848 745697
10 26 00010900	65X260 AVG 2SFL1AG .3880	2	DHAMMAKAYA INTERNATIONAL MEDITATION 257 MIDWAY AVE FANWOOD, NJ 245 MIDWAY AVE	07023	186300 258800 445100	1265864	1265864 00 1265864	312349 312349 624698	320583 320583 641166	316466 316466 632932
10 27.01 00011000	75X289 AVG 2SFL2AG .4976	2	CLOSE, DONALD P & DEBORAH 243 MIDWAY AVE FANWOOD, NJ 243 MIDWAY AVE	07023	196900 361900 558800	1589227	1589227 00 1589227	392138 392138 784276	402476 402475 804951	397307 397307 794614
10 27.02 00011100	75X302 AVG 2SFL2AG .5200	2	BOYLE, MICHAEL J & JACQUELINE 235 MIDWAY AVE FANWOOD, NJ 235 MIDWAY AVE	07023	193600 571300 764900	2175376	2175376 00 2175376	536769 536768 1073537	550920 550919 1101839	543844 543844 1087688
10 27.03 00011100	75X247 1SBF2AG .4253	2	COLODNE, JOSEPH P & MADELAINE B 227 MIDWAY AVE FANWOOD, NJ 227 MIDWAY AVE	07023	190300 217600 407900	1160068	1160068 00 1160068	286244 286244 572488	293790 293790 587580	290017 290017 580034
10 29 00011200	1.5 ACRES 2SSL2UG 1.5000	2	RICHER, SETH & RACHEL 215 MIDWAY AVE FANWOOD, NJ 215 MIDWAY AVE	07023	360000 270000 630000	1791720	1791720 00 1791720	442103 442102 884205	453758 453757 907515	447930 447930 895860
11 1 00011300	125X100 1.5SSL1UG .2870	2	KOCH, DANIEL J & KVITKA 210 MIDWAY AVE FANWOOD, N J 210 MIDWAY AVE	07023	202500 217100 419600	1193342	1193342 00 1193342	294455 294454 588909	302217 302216 604433	298336 298335 596671
11 2 00011400	80X99 1SFF1AG .1818	2	LEE, CHRISTOPHER & RAQUEL ESPINOZA 212 MIDWAY AVE FANWOOD, NJ 212 MIDWAY AVE	07023	175300 196900 372200	1058537	1058537 00 1058537	261192 261191 522383	268077 268077 536154	264635 264634 529269
11 3 00011500	116X118 2SFL2UG .3142	2	HEBDING, RICHARD J 214 MIDWAY AVE FANWOOD, NJ 214 MIDWAY AVE	07023	231000 198600 429600	1221782	1221782 00 1221782	301472 301472 602944	309419 309419 618838	305446 305445 610891
11 4 00011600	63X149 2SFL2UG .2155	2	HANDLER, ERIC B & JESSICA A 140 RUSSELL RD FANWOOD, NJ 140 RUSSELL RD	07023	291900 225900 517800	1472623	1472623 00 1472623	363367 363366 726733	372945 372945 745890	368156 368156 736312
11 5 00011700	91X160 2SSL2UG .3343	2	LINDEMANN, ROBERT W & ROSANNE D C 136 RUSSELL RD FANWOOD, NJ 136 RUSSELL RD	07023	296000 285900 581900	1654924	1654924 00 1654924	408349 408348 816697	419114 419113 838227	413731 413731 827462
11 6 00011800	54X185 2SFL1UG .2293	2	SWAAK, EELCO & CHRISTINA 124 RUSSELL RD FANWOOD, N J 124 RUSSELL RD	07023	256700 256200 512900	1458688	1458688 00 1458688	359928 359927 719855	369417 369416 738833	364672 364672 729344
12 1 00011900	102X121 2SSL .2833	2	BURDICK, MICHAEL & CARRIE M DATILLO 153 N MARTINE AVE FANWOOD, NJ 153 N MARTINE AVE	07023	266400 233400 499800	1421431	1421431 00 1421431	350735 350735 701470	359981 359980 719961	355358 355358 710716

6664900

18954976

00

00

18954976

9354191

9600785

9477490



Block No. Lot No. Qualification Account No.	Land Dimensions Building Description Additional Lots Acreage	Prop. Class	Owner's Name Address City State Property Location	Billing Code Zip Code	Land Improvement Exemption Net Total	2023 Property Tax Special Dist	2023 Total Tax Deduction Net Tax	Amt.Billed 2023 1st Q 2nd Q Total	2nd Half 2023 3rd Q 4th Q Total	Preliminary 2024 Tax 1st Q 2nd Q Total
12 2 00012000	69X144 2SFL2UG .2281	2	CONFER, FRANCIS P & MOIRA 254 MIDWAY AVE FANWOOD, NJ 254 MIDWAY AVE	07023	243500 362300 605800	1722895	1722895 00 1722895	425121 425120 850241	436327 436327 872654	430724 430724 861448
12 2.01 00012100	69X132 1SF22BG .2091	2	PRASAD, MICHAEL D & ANGELA J 258 MIDWAY AVE FANWOOD, N J 258 MIDWAY AVE	07023	240600 171200 411800	1171159	1171159 00 1171159	288981 288981 577962	296599 296598 593197	292790 292790 585580
12 3 00012200	75X165 AVG 1SFL .2841	2	GALLO, THOMAS S & KIMBERLY A 250 MIDWAY AVE FANWOOD, NJ 250 MIDWAY AVE	07023	207800 235900 443700	1261883	1261883 00 1261883	311367 311366 622733	319575 319575 639150	315471 315471 630942
12 3.01 00012300	.726 ACRES .7260	15C	BORO OF FANWOOD 75 NO MARTINE AVE FANWOOD, N J MIDWAY AVENUE	07023	*EXEMPT*	00	00 00 00	00 00 00	00 00 00	00 00 00
12 3.02 00012400	86X154 2UG .3040	2	POST, GEORGE D & KATHLEEN A 246 MIDWAY AVE FANWOOD, N J 246 MIDWAY AVE	07023	204100 189100 393200	1118261	1118261 00 1118261	275928 275928 551856	283203 283202 566405	279566 279565 559131
12 4 00012500	65X117 2SFL2UG .1746	2	CASSIDY, JAMES A & STEPHENSON, C E 112 RUSSELL RD FANWOOD, NJ 112 RUSSELL RD	07023	259200 281500 540700	1537751	1537751 00 1537751	379437 379436 758873	389439 389439 778878	384438 384438 768876
12 5 00012600	.534AC 2SFL1UG .5340	2	VAN BUSKIRK, PAUL J & MARY JO 110 RUSSELL RD FANWOOD, N J 110 RUSSELL RD	07023	245400 358000 603400	1716070	1716070 00 1716070	423436 423436 846872	434599 434599 869198	429018 429017 858035
12 6 00012700	102X215 AVG 2SFL .5034	2	SCHINESTUHL, JOHN & DANA 102 RUSSELL RD FANWOOD, NJ 102 RUSSELL RD	07023	327700 326700 654400	1861114	1861114 00 1861114	459226 459225 918451	471332 471331 942663	465279 465278 930557
12 7 00012900	94X181 AVG 2SFL1UG .3906	2	PIERCE, NEIL & PATRICIA WALSH 100 RUSSELL RD FANWOOD NJ 100 RUSSELL RD	07023	295600 273800 569400	1619374	1619374 00 1619374	399577 399576 799153	410111 410110 820221	404844 404843 809687
12 8 00013000	102X149 AVG 1SBS2BG .3489	2	STRATHERN, ERIN & GEORGE 205 PATERSON RD FANWOOD, NJ 205 PATERSON RD	07023	308800 331900 640700	1822151	1822151 00 1822151	449612 449611 899223	461464 461464 922928	455538 455538 911076
12 9 00013100	71X300 AVG 2SF .4890	2	VIRGA, THOMAS & NICOLE 209 PATERSON RD FANWOOD, NJ 209 PATERSON RD	07023	281700 461900 743600	2114798	2114798 00 2114798	521822 521821 1043643	535578 535577 1071155	528700 528699 1057399
12 10 00013200	79X292 AVG 2SFL1AG .5296	2	SPECK, HARVEY R & LESLIE K 215 PATERSON RD FANWOOD, NJ 215 PATERSON RD	07023	290900 298800 589700	1677107	1677107 00 1677107	413822 413822 827644	424732 424731 849463	419277 419277 838554
12 11 00013300	132X124 2SSL2UG .3758	2	COUNTERMAN, ROBERT A & LORRAINE H 219 PATERSON ROAD FANWOOD, N J 219 PATERSON ROAD	07023	332700 250500 583200	1658621	1658621 00 1658621	409261 409260 818521	420050 420050 840100	414656 414655 829311
12 13 00013400	75X105 .1808	1	CORRAO 2022 REVOCABLE TRUST 127 NORTH MARTINE AVE FANWOOD, NJ 227 PATERSON ROAD	07023	126100 0 126100	358628	358628 00 358628	88491 88491 176982	90823 90823 181646	89657 89657 179314

6905700

19639812

00

00

19639812

9692154

9947658

9819910

Block No. Lot No. Qualification Account No.	Land Dimensions Building Description Additional Lots Acreage	Prop. Class	Owner's Name Address City State Property Location	Billing Code Zip Code	Land Improvement Exemption Net Total	2023 Property Tax Special Dist	2023 Total Tax Deduction Net Tax	Amt.Billed 2023 1st Q 2nd Q Total	2nd Half 2023 3rd Q 4th Q Total	Preliminary 2024 Tax 1st Q 2nd Q Total
12 14 00013500	110X90 AVG 2SFL2UG .2273	2	CORRAO 2022 REVOCABLE TRUST 127 N MARTINE AVE FANWOOD, NJ 127 N MARTINE AVE	07023	261400 302800 564200	1604585	1604585 00 1604585	395928 395927 791855	406365 406365 812730	401147 401146 802293
12 15 00013600	76X273 2SFL2UG .4763	2	COXE, HENRY B & KATRINA 133 NO MARTINE AVE FANWOOD, N J 133 N MARTINE AVE	07023	259200 277000 536200	1524953	1524953 00 1524953	376279 376278 752557	386198 386198 772396	381239 381238 762477
12 16 00013700	129X311 AVG 2SFL1UG .9210	2	MCTERNAN, BRENNAN & FRANCES 135 MARTINE AVE NO FANWOOD, N J 135 N MARTINE AVE	07023	328200 299900 628100	1786316	1786316 00 1786316	440770 440769 881539	452389 452388 904777	446579 446579 893158
13 1 00013800	50X116 .1331	1	GOLANI, AMRITA KAUR & KSHITIJ N 244 N MARTINE AVE FANWOOD, NJ 244 N MARTINE AVE	07023	191700 0 191700	545195	545195 00 545195	259297 259297 518594	13301 13300 26601	136299 136299 272598
13 2 00013900	50X122 1.5SFL1UG .1400	2	FRACHIA, JOSE 240 NORTH MARTINE AVE FANWOOD, NJ 240 NORTH MARTINE AVE	07023	193500 156900 350400	996538	996538 00 996538	245894 245893 491787	252376 252375 504751	249135 249134 498269
13 3 00014000	50X100 2SFL .1148	2	BUTHORN, THOMAS & STAEFANIE B 10 PORTLAND AVE FANWOOD, NJ 10 PORTLAND AVE	07023	210000 192400 402400	1144426	1144426 00 1144426	282385 282384 564769	289829 289828 579657	286107 286106 572213
13 3.01 00014100	75X100 1SF22BG .1722	2	MCDUFFIE, WILLIAM & DAWN 16 PORTLAND AVE FANWOOD, NJ 16 PORTLAND AVE	07023	235000 188600 423600	1204718	1204718 00 1204718	297262 297261 594523	305098 305097 610195	301180 301179 602359
13 4 00014200	50X100 2SFL .1148	2	HABERMANN, ASHLEY MC CONNELL 20 PORTLAND AVE FANWOOD, NJ 20 PORTLAND AVE	07023	210000 197900 407900	1160068	1160068 00 1160068	286244 286244 572488	293790 293790 587580	290017 290017 580034
13 4.01 00014300	50X100 1SFS1BG .1148	2	JUNG, CATHERINE & ADRIAENS, THOMAS 24 PORTLAND AVE FANWOOD, NJ 24 PORTLAND AVE	07023	210000 241600 451600	1284350	1284350 00 1284350	316911 316910 633821	325265 325264 650529	321088 321087 642175
13 5 00014400	50X100 2SFL1UG .1148	2	GELLING, NOREENA E 30 PORTLAND AVE FANWOOD, NJ 30 PORTLAND AVE	07023	210000 198400 408400	1161490	1161490 00 1161490	286595 286595 573190	294150 294150 588300	290373 290372 580745
13 6 00014500	50X100 2SFL .1148	2	ROHLIN, MADELINE & ANDREW 32 PORTLAND AVE FANWOOD, NJ 32 PORTLAND AVE	07023	210000 190800 400800	1139875	1139875 00 1139875	281262 281261 562523	288676 288676 577352	284969 284969 569938
13 6.01 00014550	50X100 .1148	2	XIAO, JUNFENG & WEN, X 34 PORTLAND AVENUE FANWOOD, NJ 34 PORTLAND AVENUE	07023	210000 306200 516200	1468073	1468073 00 1468073	362244 362243 724487	371793 371793 743586	367019 367018 734037
13 7 00014600	50X100 1SBL1BG .1148	2	DI CUOLLO, ALFREDO & ANTONIA 359 COOK AVE SCOTCH PLAINS, NJ 36 PORTLAND AVE	07076	210000 191700 401700	1142435	1142435 00 1142435	281893 281893 563786	289325 289324 578649	285609 285609 571218
13 8 00014700	50 X 100 1.5SFL1UG .1148	2	VITALE, MICHAEL 250 FOREST ROAD FANWOOD NJ 245 FOREST ROAD	07023	210000 153600 363600	1034078	1034078 00 1034078	255157 255156 510313	261883 261882 523765	258520 258519 517039

6046800

17197100

00

00

17197100

8736232

8460868

8598553

Block No. Lot No. Qualification Account No.	Land Dimensions Building Description Additional Lots Acreage	Prop. Class	Owner's Name Address City State Property Location	Billing Code Zip Code	Land Improvement Exemption Net Total	2023 Property Tax Special Dist	2023 Total Tax Deduction Net Tax	Amt.Billed 2023 1st Q 2nd Q Total	2nd Half 2023 3rd Q 4th Q Total	Preliminary 2024 Tax 1st Q 2nd Q Total
13 9 00014800	50X100 2SFL1UG .1148	2	RISPOLI, DANE M 243 FOREST RD FANWOOD, NJ 243 FOREST ROAD	07023	210000 144000 354000	1006776	1006776 00	248420 248419	254969 254968	251694 251694
13 10 00014900	50X100 .1148	2	CRUZ, MELISSA & JAN 239 FOREST RD FANWOOD, NJ 239 FOREST RD	07023	210000 240800 450800	1282075	1282075 00	316349 316349	324689 324688	320519 320519
13 11 00015000	50X100 1.5SFC .1148	2	MC GOVERN, BRIAN J 235 FOREST RD FANWOOD, NJ 235 FOREST RD	07023	210000 126200 336200	956153	956153 00	235929 235928	242148 242148	239039 239038
13 12 00015100	50X100 1SFF1UG .1148	2	MAC DONALD, ANDREW & KATHLEEN 17 MONTROSE AVE FANWOOD, N J 17 MONTROSE AVE	07023	210000 164200 374200	1064225	1064225 -25000	256345 256345	263268 263267	259807 259806
13 13 00015200	75X100 2SFL1BG .1722	2	MANY, LOUANNE 15 MONTROSE AVE FANWOOD, NJ 15 MONTROSE AVE	07023	235000 262600 497600	1415174	1415174 00	349191 349191	358396 358396	353794 353793
13 14 00015300	75X100 1SFS1BG .1722	2	GUTTERMAN, JEFFREY L & GINA 13 MONTROSE AVE FANWOOD, NJ 13 MONTROSE AVE	07023	235000 213000 448000	1274112	1274112 00	314384 314384	322672 322672	318528 318528
13 15 00015400	75X100 1SFS1BG .1722	2	SUTTER, KEITH 11 MONTROSE AVE FANWOOD, NJ 11 MONTROSE AVE	07023	235000 191800 426800	1213819	1213819 00	299507 299507	307403 307402	303455 303455
13 16 00015500	75X100 1SFS1BG .1722	2	YELISOW, ANKITA & SERGEY 9 MONTROSE AVE FANWOOD, NJ 9 MONTROSE AVE	07023	235000 213000 448000	1274112	1274112 00	314384 314384	322672 322672	318528 318528
13 17 00015600	75X100 1SFS1BG .1722	2	IARUSSI, JOHN & KRISTINE 7 MONTROSE AVE FANWOOD, NJ 7 MONTROSE AVE	07023	235000 208500 443500	1261314	1261314 00	311227 311226	319431 319430	315329 315328
13 18 00015700	50X129 2SFL2BG .1481	2	CALAMARAS, ANDREW G 232 N MARTINE AVE FANWOOD, N J 232 N MARTINE AVE	07023	193500 194200 387700	1102619	1102619 00	272069 272068	279241 279241	275655 275655
13 19 00015800	50X129 2SFL1UG .1481	2	WAHBY, VICTOR R & DIANE S ROBERTS 234 N MARTINE AVE FANWOOD, N J 234 N MARTINE AVE	07023	193500 261200 454700	1293167	1293167 00	319086 319086	327498 327497	323292 323292
14 1 00015900	50X97 1SFR1BG .1113	2	CAMARGO, LUIS & FRANCES 222 N. MARTINE AVENUE FANWOOD, NJ 222 N. MARTINE AVENUE	07023	188100 132600 320700	912071	912071 00	225052 225051	230984 230984	228018 228018
14 2 00016000	55X100 AVG .1263	2	LAM, LIHLY & SHIEH, ERIC 220 N MARTINE AVENUE FANWOOD, NJ 220 N MARTINE AVENUE	07023	205700 122000 327700	931979	931979 00	229964 229963	236026 236026	232995 232995
14 3 00016100	75X100 1SFS1BG .1722	2	EDELMAN, MARK 8 MONTROSE AVE FANWOOD, N J 8 MONTROSE AVE	07023	235000 204600 439600	1250222	1250222 00	308490 308489	316622 316621	312556 312555

5709500

16237818

00

25000

16212818

8000787

8212031

8106413

Block No. Lot No. Qualification Account No.	Land Dimensions Building Description Additional Lots Acreage	Prop. Class	Owner's Name Address City State Property Location	Billing Code Zip Code	Land Improvement Exemption Net Total	2023 Property Tax Special Dist	2023 Total Tax Deduction Net Tax	Amt.Billed 2023 1st Q 2nd Q Total	2nd Half 2023 3rd Q 4th Q Total	Preliminary 2024 Tax 1st Q 2nd Q Total
14 4 00016200	75X100 2SFL1BG .1722	2	MALCOLM, CHRISTINE P 10 MONTROSE AVE FANWOOD, N J 10 MONTROSE AVE	07023	235000 196500 431500	1227186	1227186 W1 -25000 1202186	296556 296555 593111	304538 304537 609075	300547 300546 601093
14 5 00016300	75X100 1SFS1BG .1722	2	CRAWFORD, KIMBERLY LINDLAND 12 MONTROSE AVE FANWOOD, NJ 12 MONTROSE AVE	07023	235000 231600 466600	1327010	1327010 00 1327010	327437 327436 654873	336069 336068 672137	331753 331752 663505
14 6 00016400	75X100 1SFS1BG .1722	2	DE PAOLA, ALFRED & TEREZA 14 MONTROSE AVE FANWOOD, N J 14 MONTROSE AVE	07023	235000 180400 415400	1181398	1181398 00 1181398	291507 291507 583014	299192 299192 598384	295350 295349 590699
14 7 00016500	75X100 .1722	2	LAMASTRA, SAVINO & ELSA 16 MONTROSE AVE FANWOOD, NJ 16 MONTROSE AVE	07023	235000 257400 492400	1400386	1400386 00 1400386	345542 345542 691084	354651 354651 709302	350097 350096 700193
14 8 00016600	50X100 1SFS1BG .1148	2	CIATTO, SALVATORE L & LILLIAN 18 MONTROSE AVE FANWOOD, NJ 18 MONTROSE AVE	07023	210000 184300 394300	1121389	1121389 00 1121389	276700 276700 553400	283995 283994 567989	280348 280347 560695
14 9 00016700	50X100 1SFF .1148	2	PRICE, GARY C & DEBORAH A 225 FOREST RD FANWOOD, N J 225 FOREST RD	07023	210000 129200 339200	964685	964685 00 964685	238034 238033 476067	244309 244309 488618	241172 241171 482343
14 10 00016800	50X100 1SFF .1148	2	SCHWEIKERT, JEFFREY & LINDA 221 FOREST RD FANWOOD, NJ 221 FOREST RD	07023	210000 167500 377500	1073610	1073610 00 1073610	264911 264911 529822	271894 271894 543788	268403 268402 536805
14 11 00016900	50X100 1SFF1UG .1148	2	PHANSALKAR, SANJEEV 219 FOREST RD FANWOOD, NJ 219 FOREST RD	07023	210000 159100 369100	1049720	1049720 00 1049720	259016 259016 518032	265844 265844 531688	262430 262430 524860
14 12 00017000	50X100 1SFF1UG .1148	2	O'HALLORAN, JOHN M & MAUREEN 215 FOREST ROAD FANWOOD, N J 215 FOREST RD	07023	210000 155900 365900	1040620	1040620 00 1040620	256771 256770 513541	263540 263539 527079	260155 260155 520310
14 13 00017100	75X100 1SFS1BG .1722	2	CHEN, RONGDEAN & JOANN 17 PLEASANT AVE FANWOOD, N J 17 PLEASANT AVE	07023	235000 219800 454800	1293451	1293451 00 1293451	319156 319156 638312	327570 327569 655139	323363 323363 646726
14 14 00017200	75X100 1SBL1UG .1722	2	BOCRA, DALE M & TICE, KATHERINE N 15 PLEASANT AVE FANWOOD, NJ 15 PLEASANT AVE	07023	235000 260000 495000	1407780	1407780 00 1407780	347367 347366 694733	356524 356523 713047	351945 351945 703890
14 15 00017300	75X100 1SFR1AG .1722	2	MALONE, MATTHEW AND TARA 11 PLEASANT AVE FANWOOD, 11 PLEASANT AVE	07023	235000 189800 424800	1208131	1208131 00 1208131	298104 298103 596207	305962 305962 611924	302033 302033 604066
14 16 00017400	75X100 1SFS1BG .1722	2	DEMARTINO, EDWARD & TONI C H/W 9 PLEASANT AVE FANWOOD, NJ 9 PLEASANT AVE	07023	235000 226400 461400	1312222	1312222 00 1312222	323788 323787 647575	332324 332323 664647	328056 328055 656111
14 17 00017500	50X100 2SFL1BG .1148	2	LEE, JOHN L - ONG, FUNG LEN 7 PLEASANT AVE FANWOOD, N J 7 PLEASANT AVE	07023	210000 183000 393000	1117692	1117692 00 1117692	275788 275788 551576	283058 283058 566116	279423 279423 558846

5880900

16725280

00

25000

16700280

8241347

8458933

8350142



Block No. Lot No. Qualification Account No.	Land Dimensions Building Description Additional Lots Acreage	Prop. Class	Owner's Name Address City State Property Location	Billing Code Zip Code	Land Improvement Exemption Net Total	2023 Property Tax Special Dist	2023 Total Tax Deduction Net Tax	Amt.Billed 2023 1st Q 2nd Q Total	2nd Half 2023 3rd Q 4th Q Total	Preliminary 2024 Tax 1st Q 2nd Q Total
14 18 00017600	50X100 1SF21BG .1148	2	CAMISA, ROBERT & DEANA 5 PLEASANT AVE FANWOOD, N J 5 PLEASANT AVE	07023	210000 190100 400100	1137884	1137884 00 1137884	280771 280770 561541	288172 288171 576343	284471 284471 568942
14 19 00017700	100X105 1SFR .2410	2	214 NORTH MARTINE AVENUE LLC 25 ELM AVE FANWOOD, NJ 214 NORTH MARTINE AVENUE	07023	235800 210700 446500	1269846	1269846 00 1269846	313332 313331 626663	321592 321591 643183	317462 317461 634923
15 1 00017800	97X104 1SFS2AG .2316	2	REGENCIA, RENE P & ROSALIND V 6 PLEASANT AVE FANWOOD, N J 6 PLEASANT AVE	07023	229600 215200 444800	1265011	1265011 00 1265011	312139 312138 624277	320367 320367 640734	316253 316253 632506
15 2 00017900	75X97 1SFS1BG .1670	2	CESARIO, BRUNO J & PATRICIA 8 PLEASANT AVE FANWOOD, NJ 8 PLEASANT AVE	07023	233500 221900 455400	1295158	1295158 00 1295158	319577 319577 639154	328002 328002 656004	323790 323789 647579
15 3 00018000	75X98 1SFS1BG .1687	2	KAPLAN, ADAM & NICOLE T 10 PLEASANT AVE FANWOOD, NJ 10 PLEASANT AVE	07023	233500 193600 427100	1214672	1214672 00 1214672	299718 299717 599435	307619 307618 615237	303668 303668 607336
15 4 00018100	100X98 1SBRIAG .2250	2	MARSHALL RESIDENCE TRUST 12 PLEASANT AVE FANWOOD, NJ 12 PLEASANT AVE	07023	258000 176800 434800	1236571	1236571 00 1236571	305121 305121 610242	313165 313164 626329	309143 309143 618286
15 5 00018200	100X98 1SFR1AG .2250	2	PARENTI, A SARAH LIVING TRUST 16 PLEASANT AVE FANWOOD, NJ 16 PLEASANT AVE	07023	258000 173500 431500	1227186 v1	1227186 -25000 1202186	296556 296555 593111	304538 304537 609075	300547 300546 601093
15 6 00018300	50X100 1SFF .1148	2	KLINGMAN, RHODA - KALISKY, HILARY 205 FOREST RD FANWOOD, N J 205 FOREST RD	07023	210000 115000 325000	924300	924300 00 924300	228069 228069 456138	234081 234081 468162	231075 231075 462150
15 7 00018400	50X100 1SFS1BG .1148	2	SCHORR, FRANCY 201 FOREST RD FANWOOD, NJ 201 FOREST RD	07023	210000 167400 377400	1073326	1073326 00 1073326	264841 264840 529681	271823 271822 543645	268332 268331 536663
15 8 00018500	7.133AC 1SCB 7.1330	15C	BOROUGH OF FANWOOD 75 NO MARTINE AVE FANWOOD N J 200 FOREST RD	07023	*EXEMPT*	00	00 00 00	00 00 00	00 00 00	00 00 00
15 9 00018600	75X155 2SFL1AG .2669	2	GEWIRTZ, RICHARD H & DOLORES 39 WOODLAND AVE FANWOOD, N J 39 WOODLAND AVE	07023	277300 328700 606000	1723464 v1	1723464 -25000 1698464	419011 419010 838021	430222 430221 860443	424616 424616 849232
15 10 00018700	75X144 1.5SFL .2479	2	WIDDER, CHARLES JR & SHELLY 33 WOODLAND AVE FANWOOD, N J 33 WOODLAND AVE	07023	276300 191200 467500	1329570	1329570 00 1329570	328069 328068 656137	336717 336716 673433	332393 332392 664785
15 11 00018800	100X207 .4752	2	MAGLUILO, THOMAS & SANDRA M 29 WOODLAND AVE FANWOOD, NJ 29 WOODLAND AVE	07023	317000 460000 777000	2209788	2209788 00 2209788	545260 545260 1090520	559634 559634 1119268	552447 552447 1104894
15 12 00018900	50X120 2SFD2UG .1377	2	O'BRIEN, RICHARD A 21 WOODLAND AVE FANWOOD, NJ 21 WOODLAND AVENUE	07023	244000 176100 420100	1194764	1194764 00 1194764	294806 294805 589611	302577 302576 605153	298691 298691 597382

6013200

17101540

00

50000

17051540

8414531

8637009

8525771

Block No. Lot No. Qualification Account No.	Land Dimensions Building Description Additional Lots Acreage	Prop. Class	Owner's Name Address City State Property Location	Billing Code Zip Code	Land Improvement Exemption Net Total	2023 Property Tax Special Dist	2023 Total Tax Deduction Net Tax	Amt.Billed 2023 1st Q 2nd Q Total	2nd Half 2023 3rd Q 4th Q Total	Preliminary 2024 Tax 1st Q 2nd Q Total
15 13 00019000	50X113 2SFL1UG .1297	2	DI FRANCESCO, ANITA L-DI FRANCESCO, T 17 WOODLAND AVE FANWOOD, NJ 17 WOODLAND AVE	07023	242000 191700 433700	1233443	1233443 00 1233443	304349 304349 608698	312373 312372 624745	308361 308361 616722
15 14 00019100	98X173 2SFL1UG .3892	2	DEVITA, ANGELA D & ZIELINSKI, PAUL 156 N MARTINE AVE FANWOOD, NJ 156 N MARTINE AVE	07023	275500 355600 631100	1794848	1794848 00 1794848	442875 442874 885749	454550 454549 909099	448712 448712 897424
15 15 00019200	75X255 2SFL1UG .4390	2	AUG, MICHAEL; PINCUS, JULIE 164 N MARTINE AVE FANWOOD, NJ 164 N MARTINE AVE	07023	258800 328700 587500	1670850	1670850 00 1670850	412279 412278 824557	423147 423146 846293	417713 417712 835425
15 16 00019300	75X247 2SFL2UG .4253	2	RAUB, JUDITH H 170 NO MARTINE AVE FANWOOD, N J 170 N MARTINE AVE	07023	256700 191300 448000	1274112	1274112 00 1274112	314384 314384 628768	322672 322672 645344	318528 318528 637056
15 17 00019400	90X256 2SFL2UG .5289	2	SAVA, TATIANA 180 N MARTINE AVE FANWOOD, NJ 180 N MARTINE AVE	07023	276300 295800 572100	1627052	1627052 00 1627052	401472 401471 802943	412055 412054 824109	406763 406763 813526
15 17.01 00019500	75 X 247 2SFL .4253	2	PERRELLI, RICHARD A & JOEY 176 N MARTINE AVE FANWOOD, NJ 176 NO MARTINE AVENUE	07023	256700 337700 594400	1690474	1690474 00 1690474	417121 417120 834241	428117 428116 856233	422619 422618 845237
15 18 00019600	75X282 2SFL .4855	2	SOLOMAHHIN, IVAN & IRYNA 194 N MARTINE AVENUE FANWOOD, NJ 194 N MARTINE AVENUE	07023	258800 289900 548700	1560503	1560503 00 1560503	385051 385050 770101	395201 395201 790402	390126 390126 780252
15 18.01 00019700	60X266 2SFL .3664	2	PATERZA, DAVID R & DONNA B 188 N MARTINE AVE FANWOOD, NJ 188 N MARTINE AVE	07203	241200 307200 548400	1559650	1559650 00 1559650	384840 384840 769680	394985 394985 789970	389913 389912 779825
16 1 00019800	72X101 1SFF1AG .1669	2	SCREETON, JOHN & LORETTA 144 N MARTINE AVE FANWOOD, N J 144 N MARTINE AVE	07023	231000 137400 368400	1047730	1047730 V1 -25000 1022730	252275 252275 504550	259090 259090 518180	255683 255682 511365
16 2 00019900	74X104 1SFF1AG .1767	2	LASLUISA, OSCAR, ET ALLS 136 N. MARTINE AVE FANWOOD, NJ 136 N MARTINE AVE	07023	237600 126800 364400	1036354	1036354 00 1036354	255718 255718 511436	262459 262459 524918	259089 259088 518177
16 3 00020000	82X104 AVG 1SFF1AG .1958	2	NEMECKAY, JANICE 128 N MARTINE AVE FANWOOD, N J 128 N MARTINE AVE	07023	244800 183800 428600	1218938	1218938 00 1218938	300770 300770 601540	308699 308699 617398	304735 304734 609469
16 4 00020100	107X149 1SFF1AG .3660	2	LEWIS, IAN & MELISSA 257 PATERSON RD FANWOOD, NJ 257 PATERSON RD	07023	296200 171400 467600	1329854	1329854 00 1329854	328139 328138 656277	336789 336788 673577	332464 332463 664927
16 5 00020200	110X154 TRI 1SFF1AG .3889	2	LUKASIEWICZ, DANIEL J & STEPHANIE A 265 PATERSON RD FANWOOD, NJ 265 PATERSON RD	07023	262500 200200 462700	1315919	1315919 00 1315919	324700 324700 649400	333260 333259 666519	328980 328980 657960
17 1 00020300	56X294 TRI 2SFL1UG .3780	2	PEGAS, JOSEPH L & LAUREN M 295 MIDWAY AVE FANWOOD, NJ 295 MIDWAY AVE	07023	275500 321700 597200	1698437	1698437 00 1698437	419085 419085 838170	430134 430133 860267	424610 424609 849219

Block No. Lot No. Qualification Account No.	Land Dimensions Building Description Additional Lots Acreage	Prop. Class	Owner's Name Address City State Property Location	Billing Code Zip Code	Land Improvement Exemption Net Total	2023 Property Tax Special Dist	2023 Total Tax Deduction Net Tax	Amt.Billed 2023 1st Q 2nd Q Total	2nd Half 2023 3rd Q 4th Q Total	Preliminary 2024 Tax 1st Q 2nd Q Total
17 3 00020400	90X80 1SFF1AG .1653	2	CHRISTODOULOU, KATHLEEN K 28 WOODLAND AVE FANWOOD, N J 28 WOODLAND AVE	07023	272800 194300 467100	1328432	1328432 00 1328432	327788 327787 655575	336429 336428 672857	332108 332108 664216
17 4 00020500	90X80 1SFF1AG .1653	2	POWERS, PHILIP & MELILLO, ALYSSA 309 MIDWAY AVE FANWOOD, NJ 309 MIDWAY AVE	07023	245500 168500 414000	1177416	1177416 00 1177416	290525 290524 581049	298184 298183 596367	294354 294354 588708
17 5 00020600	88X129 1SFF1AG .2606	2	MINSKI, LESLIE M & ANN B 133 FOREST RD FANWOOD, N J 133 FOREST RD	07023	255600 177900 433500	1232874	1232874 00 1232874	304209 304209 608418	312228 312228 624456	308219 308218 616437
17 6 00020700	64X117 1SFF1UG .1719	2	HIGGINS, SHERRY A ORTIZ 139 FOREST RD FANWOOD, NJ 139 FOREST RD	07023	257800 189800 447600	1272974	1272974 00 1272974	314104 314103 628207	322384 322383 644767	318244 318243 636487
17 7 00020800	66X111 1SFF1AG .1682	2	JANSEN, PATRICIA & DIMINO, JOSEPH 145 FOREST RD FANWOOD, NJ 145 FOREST RD	07023	258600 272600 531200	1510733	1510733 00 1510733	372770 372769 745539	382597 382597 765194	377684 377683 755367
18 1 00020900	100X125 1SSRIAG .2870	2	VITALE MICHAEL 250 FOREST ROAD FANWOOD NJ 250 FOREST ROAD	07023	270000 183500 453500	1289754 v1	1289754 -25000 1264754	311994 311994 623988	320383 320383 640766	316189 316188 632377
18 3 00021000	80X100 1SFS1BG .1837	2	PAPOUTSAKI, FOTEINI 23 MONTROSE AVE FANWOOD, NJ 23 MONTROSE AVE	07023	228000 167300 395300	1124233	1124233 00 1124233	271152 271152 542304	290965 290964 581929	281059 281058 562117
18 5 00021100	75X100 2SFL1UG .1722	2	SIMS, SHARON & CHECCHIO JAMES 42 PORTLAND AVE FANWOOD, NJ 42 PORTLAND AVE	07023	235000 245500 480500	1366542	1366542 00 1366542	337191 337191 674382	346080 346080 692160	341636 341635 683271
18 5.01 00021200	75X100 1SBR1UG .1722	2	MANCINI, EMIL & ESTHER 44 PORTLAND AVE FANWOOD, N J 44 PORTLAND AVE	07023	235000 195100 430100	1223204	1223204 00 1223204	301823 301823 603646	309779 309779 619558	305801 305801 611602
18 6 00021300	75X100 1SBS1BG .1722	2	DOYLE, GINA MARIE-SICINSKI, JOSEPH 46 PORTLAND AVE FANWOOD, N J 46 PORTLAND AVE	07023	235000 233100 468100	1331276	1331276 00 1331276	328490 328489 656979	337149 337148 674297	332819 332819 665638
18 7 00021400	75X100 2SBL2BG .1722	2	SANGUILIANO, FELIX 48 PORTLAND AVE FANWOOD, N J 48 PORTLAND AVE	07023	235000 261600 496600	1412330	1412330 00 1412330	348489 348489 696978	357676 357676 715352	353083 353082 706165
18 8 00021500	75X100 1SBR .1722	2	SANGUILIANO, RALPH & KATHLEEN 52 PORTLAND AVE. FANWOOD, N J 52 PORTLAND AVE	07023	235000 180000 415000	1180260	1180260 00 1180260	291227 291226 582453	298904 298903 597807	295065 295065 590130
18 9 00021600	100X100 1SBS2BG .2296	2	SANGUILLANO, DONNA M 54 PORTLAND AVE FANWOOD, NJ 54 PORTLAND AVE	07023	260000 252100 512100	1456412	1456412 00 1456412	359367 359366 718733	368840 368839 737679	364103 364103 728206
18 10 00021700	90X100 1SFRIAG .2066	2	SCHILLING, FRANK JR & GINETTE 56 PORTLAND AVE FANWOOD, N J 56 PORTLAND AVE	07023	250000 182100 432100	1228892	1228892 00 1228892	303227 303226 606453	311220 311219 622439	307223 307223 614446

6376700

18135332

00

25000

18110332

8924704

9185628

9055167

Block No. Lot No. Qualification Account No.	Land Dimensions Building Description Additional Lots Acreage	Prop. Class	Owner's Name Address City State Property Location	Billing Code Zip Code	Land Improvement Exemption Net Total	2023 Property Tax Special Dist	2023 Total Tax Deduction Net Tax	Amt.Billed 2023 1st Q 2nd Q Total	2nd Half 2023 3rd Q 4th Q Total	Preliminary 2024 Tax 1st Q 2nd Q Total
18 11 00021800	100X108 1SFS1BG .2479	2	MURPHY, DANIEL C & JULIA A 596 BIRCH ST FANWOOD, N J 596 BIRCH ST	07023	262000 174900 436900	1242544	1242544 00 1242544	306595 306594 613189	314678 314677 629355	310636 310636 621272
18 12 00021900	100X108 1SFRIAG .2479	2	ALICEA, ANTONIO & KIRSTEN 598 BIRCH ST FANWOOD, NJ 598 BIRCH ST	07023	262000 165200 427200	1214957	1214957 00 1214957	299788 299787 599575	307691 307691 615382	303740 303739 607479
18 13 00022000	78X100 2SFL2AG .1791	2	PEREIRA, VICTOR & NICOLE 55 MONTROSE AVE FANWOOD, NJ 55 MONTROSE AVE	07023	225200 273200 498400	1417450	1417450 00 1417450	349753 349752 699505	358973 358972 717945	354363 354362 708725
18 14 00022100	76X100 1SF21BG .1745	2	MAHANEY, DANIEL & AUREA 51 MONTROSE AVE FANWOOD, NJ 51 MONTROSE AVE	07023	224200 179400 403600	1147838	1147838 00 1147838	283227 283226 566453	290693 290692 581385	286960 286959 573919
18 15 00022200	76X100 1SFS1BG .1745	2	DRUBULIS, THOMAS & MARY BETH 47 MONTROSE AVE FANWOOD, N J 47 MONTROSE AVE	07023	224200 262000 486200	1382753	1382753 00 1382753	341191 341191 682382	350186 350185 700371	345689 345688 691377
18 16 00022300	76X100 1SFS1BG .1745	2	HOMER, WILLIAM & HOMER, MAUREEN 43 MONTROSE AVE FANWOOD, NJ 43 MONTROSE AVE	07023	224200 227200 451400	1283782	1283782 00 1283782	316770 316770 633540	325121 325121 650242	320946 320945 641891
18 17 00022400	76X100 2SFL1AG .1745	2	BROWN, PETER H & PATRICIA J 39 MONTROSE AVE FANWOOD, N J 39 MONTROSE AVE	07023	224200 246200 470400	1337818	1337818 00 1337818	323854 323853 647707	345056 345055 690111	334455 334454 668909
18 18 00022500	76X100 1SFS1BG .1745	2	DUNN, JOHN VICTOR & MIA THERESA 35 MONTROSE AVE FANWOOD, NJ 35 MONTROSE AVE	07023	224200 213300 437500	1244250	1244250 00 1244250	307016 307016 614032	315109 315109 630218	311063 311062 622125
18 19 00022600	76X100 1SFS1BG .1745	2	BAVOSA FAMILY TRUST 31 MONTROSE AVE FANWOOD, NJ 31 MONTROSE AVE	07023	224200 205200 429400	1221214	1221214 00 1221214	301332 301331 602663	309276 309275 618551	305304 305303 610607
18 20 00022700	76X100 2SFL1AG .1745	2	RIEFLER, CHRISTIN & STEPHEN 27 MONTROSE AVE FANWOOD, NJ 27 MONTROSE AVE	07023	224200 268000 492200	1399817	1399817 00 1399817	345402 345401 690803	354507 354507 709014	349955 349954 699909
19 1 00022800	75X100 1SF22BG .1722	2	NOVELLO, VINCENT & CAROLYN 228 FOREST RD FANWOOD, N J 228 FOREST RD	07023	235000 163100 398100	1132196	1132196 00 1132196	279367 279367 558734	286731 286731 573462	283049 283049 566098
19 2 00022900	75X100 2SFL1AG .1722	2	BENDER, STACEY & AUSTIN 224 FOREST DR FANWOOD, NJ 224 FOREST ROAD	07023	235000 236400 471400	1340662	1340662 00 1340662	330805 330805 661610	339526 339526 679052	335166 335165 670331
19 4 00023000	50X100 1SFF .1148	2	KRUTHERS, ROBERT & GRACE 218 FOREST RD FANWOOD, N J 218 FOREST RD	07023	210000 126200 336200	956153	956153 00 956153	235929 235928 471857	242148 242148 484296	239039 239038 478077
19 5 00023100	73X100 .1676	2	THOMAS IAIONE IRREVOCABLE FAMILY TR 28 MONTROSE AVE FANWOOD, NJ 28 MONTROSE AVE	07023	233000 333700 566700	1611695	1611695 00 1611695	397682 397682 795364	408166 408165 816331	402924 402924 805848



Block No. Lot No. Qualification Account No.	Land Dimensions Building Description Additional Lots Acreage	Prop. Class	Owner's Name Address City State Property Location	Billing Code Zip Code	Land Improvement Exemption Net Total	2023 Property Tax Special Dist	2023 Total Tax Deduction Net Tax	Amt.Billed 2023 1st Q 2nd Q Total	2nd Half 2023 3rd Q 4th Q Total	Preliminary 2024 Tax 1st Q 2nd Q Total
19 6 00023200	73X100 . .1676	2	MARKO, MICHAL & MARIA 30 MONTROSE AVE FANWOOD, N J 30 MONTROSE AVE	07023	221400 329000 550400	1565338	1565338 00 1565338	386244 386243 772487	396426 396425 792851	391335 391334 782669
19 7 00023300	75X100 2SFL1AG . .1722	2	KOIZUMI, GEOFFREY & JEANNETTE 34 MONTROSE AVE FANWOOD, NJ 34 MONTROSE AVE	07023	223300 291700 515000	1464660	1464660 00 1464660	361402 361401 722803	370929 370928 741857	366165 366165 732330
19 7.01 00023400	75X100 1SFS1BG . .1722	2	DEBRITO, ANTONIO M & ROBIN, A 38 MONTROSE AVE FANWOOD, NJ 38 MONTROSE AVE	07023	235000 291700 526700	1497935	1497935 00 1497935	369612 369612 739224	379356 379355 758711	374484 374484 748968
19 7.02 00023500	75X100 1SFS1BG . .1722	2	ROONEY, DALIA 42 MONTROSE AVE FANWOOD, N J 42 MONTROSE AVE	07023	235000 201200 436200	1240553	1240553 00 1240553	306104 306103 612207	314173 314173 628346	310139 310138 620277
19 8 00023600	75X100 1SFS1BG . .1722	2	SONDHI, RAJINDER 30 ALBERT COURT RANDOLPH, NJ 46 MONTROSE AVE	07869	235000 216500 451500	1284066	1284066 00 1284066	316841 316840 633681	325193 325192 650385	321017 321016 642033
19 9 00023700	75X100 1SF22BG . .1722	2	BAIER, CHARLES 50 MONTROSE AVE FANWOOD, NJ 50 MONTROSE AVE	07023	235000 142300 377300	1073041	1073041 00 1073041	264771 264770 529541	271750 271750 543500	268261 268260 536521
19 10 00023800	75X100 1SF22BG . .1722	2	VITOUROULIS, KALIOPI & DANISKAS, KOS 54 MONTROSE AVE FANWOOD, NJ 54 MONTROSE AVE	07023	235000 165300 400300	1138453	1138453 00 1138453	280911 280910 561821	288316 288316 576632	284614 284613 569227
19 11 00023900	88X102 1SF22BG . .2061	2	COPPOCK-HUEGEL, RUSSELL & JENNIFER 58 MONTROSE AVE FANWOOD, NJ 58 MONTROSE AVE	07023	248000 145700 393700	1119683	1119683 00 1119683	276279 276279 552558	283563 283562 567125	279921 279921 559842
19 12 00024000	102X102 1SF22BG . .2388	2	HOBBS, VANESSA M 60 MONTROSE AVE FANWOOD, NJ 60 MONTROSE AVE	07023	258000 173200 431200	1226333	1226333 00 1226333	302595 302594 605189	310572 310572 621144	306584 306583 613167
19 13 00024100	98X99 1.5SFF2BG . .2227	2	MITTERHOFF, STEPHANIE M 117 PLEASANT AVE FANWOOD, NJ 117 PLEASANT AVE	07023	252100 259600 511700	1455275	1455275 00 1455275	359086 359085 718171	368552 368552 737104	363819 363819 727638
19 14 00024200	89X98 1SFRIAG . .2002	2	101 VG BUILDERS LLC 114 OLD BLOOMFIELD AVE PARSIPPANY, NJ 109 PLEASANT AVE	07054	247200 160300 407500	1158930	1158930 00 1158930	279714 279713 559427	299752 299751 599503	289733 289732 579465
19 15 00024300	77X100 1SFS1BG . .1768	2	LIU, MING & CHOUJUI-TSAI 103 PLEASANT AVE FANWOOD, N J 103 PLEASANT AVE	07023	235000 183900 418900	1191352	1191352 00 1191352	293963 293963 587926	301713 301713 603426	297838 297838 595676
19 16 00024400	125X100 . .2870	2	DI NIZO, PETER & MARIA 97 PLEASANT AVENUE FANWOOD NJ 97 PLEASANT AVE	07023	285000 462800 747800	2126743	2126743 00 2126743	524769 524769 1049538	538603 538602 1077205	531686 531686 1063372
19 17 00024600	100X100 1SFRIAG . .2296	2	KALISKY, HILARY M 85 PLEASANT AVE FANWOOD, NJ 85 PLEASANT AVENUE	07023	260000 151800 411800	1171159	1171159 00 1171159	288981 288981 577962	296599 296598 593197	292790 292790 585580

Block No. Lot No. Qualification Account No.	Land Dimensions Building Description Additional Lots Acreage	Prop. Class	Owner's Name Address City State Property Location	Billing Code Zip Code	Land Improvement Exemption Net Total	2023 Property Tax Special Dist	2023 Total Tax Deduction Net Tax	Amt.Billed 2023 1st Q 2nd Q Total	2nd Half 2023 3rd Q 4th Q Total	Preliminary 2024 Tax 1st Q 2nd Q Total
19 18 00024700	75X100 1SFR .1722	2	SCURA, JASON C 79 PLEASANT AVE FANWOOD, NJ 79 PLEASANT AVE	07023	235000 291800 526800	1498219	1498219 00 1498219	369682 369682 739364	379428 379427 758855	374555 374555 749110
19 19 00024800	75X100 1SSF1AG .1722	2	SAKO, JOSIANE SANGARET 75 PLEASANT AVE FANWOOD, NJ 75 PLEASANT AVE	07023	235000 175400 410400	1167178	1167178 00 1167178	287999 287998 575997	295591 295590 591181	291795 291794 583589
19 20 00024900	75X100 1SFF .1722	2	ROSAHL, THOMAS & PARTHENA 67 PLEASANT AVE FANWOOD, NJ 67 PLEASANT AVE	07023	235000 190300 425300	1209553	1209553 00 1209553	298455 298454 596909	306322 306322 612644	302389 302388 604777
19 21 00025000	75X100 1SFF1UG .1722	2	SOUSA, ANER & RIVERA, ELIDA 61 PLEASANT AVE FANWOOD, NJ 61 PLEASANT AVE	07023	235000 170000 405000	1151820	1151820 00 1151820	284209 284209 568418	291701 291701 583402	287955 287955 575910
20 1 00025100	100X100 1SFS2BG .2296	2	RIBNER, HERBERT A - & MIRA 208 FOREST RD FANWOOD, N J 208 FOREST RD	07023	260000 216200 476200	1354313	1354313 V1 -25000 1329313	327924 327923 655847	336733 336733 673466	332329 332328 664657
20 2 00025200	50X100 1SFL .1148	2	QUINN, SEAN & DELIA 60 PLEASANT AVE FANWOOD, NJ 60 PLEASANT AVE	07027	210000 142500 352500	1002510	1002510 00 1002510	247367 247367 494734	253888 253888 507776	250628 250627 501255
20 2.01 00025300	50X100 1SFR1AG .1148	2	RUGGIERO, RAFFAELE & JULIE 66 PLEASANT AVE FANWOOD, NJ 66 PLEASANT AVE	07023	210000 174600 384600	1093802	1093802 00 1093802	269893 269893 539786	277008 277008 554016	273451 273450 546901
20 3 00025400	75X100 1SFF1BG .1722	2	MAHONEY, JOHN J JR & PHYLLIS A 70 PLEASANT AVE FANWOOD, NJ 70 PLEASANT AVE	07023	235000 312300 547300	1556521	1556521 00 1556521	384068 384068 768136	394193 394192 788385	389131 389130 778261
20 4.01 00025600	75X100 1SFF2UG .1722	2	ELIAS, FLORIAN & IRINA 80 PLEASANT AVE FANWOOD, NJ 80 PLEASANT AVE	07023	260000 241800 501800	1427119	1427119 00 1427119	352139 352138 704277	361421 361421 722842	356780 356780 713560
20 5 00025700	75X100 1SFR1AG .1722	2	GAUD, VILMARIE & MORALES, JOELIMER 84 PLEASANT AVE FANWOOD, NJ 84 PLEASANT AVE	07023	235000 180200 415200	1180829	1180829 00 1180829	291367 291366 582733	299048 299048 598096	295208 295207 590415
20 6 00025800	50X100 1SFF .1148	2	RUDEN, HOWARD I & FAIRFAX 88 PLEASANT AVE FANWOOD, N J 88 PLEASANT AVE	07023	210000 125700 335700	954731	954731 S1 V1 -50000 904731	223078 223077 446155	229288 229288 458576	226183 226183 452366
20 7 00025900	75X138 1SFL2AG .2376	2	RIVERS, DAWN 55 ST JOHNS PL FANWOOD, NJ 55 ST JOHNS PL	07023	246300 235300 481600	1369670	1369670 00 1369670	337963 337963 675926	346872 346872 693744	342418 342417 684835
20 8 00026000	50X159 1SFL .1825	2	GENTESSE, JOSEPH & BONNIE 49 ST JOHN'S PL FANWOOD, NJ 49 ST JOHN PL	07023	219000 158200 377200	1072757	1072757 V1 -25000 1047757	258450 258450 516900	265429 265428 530857	261940 261939 523879
20 9 00026100	50X174 1SFF1BG .1997	2	INTERIORS L L C 90 MT ZION WAY OCEAN GROVE, NJ 47 ST JOHN PLACE	07756	220500 130600 351100	998528	998528 00 998528	246385 246384 492769	252880 252879 505759	249632 249632 499264

5990700

17037550

00

100000

16937550

8357951

8579599

8468779

Block No. Lot No. Qualification Account No.	Land Dimensions Building Description Additional Lots Acreage	Prop. Class	Owner's Name Address City State Property Location	Billing Code Zip Code	Land Improvement Exemption Net Total	2023 Property Tax Special Dist	2023 Total Tax Deduction Net Tax	Amt.Billed 2023 1st Q 2nd Q Total	2nd Half 2023 3rd Q 4th Q Total	Preliminary 2024 Tax 1st Q 2nd Q Total
20 10 00026200	100X100 1SFRIAG .2296	2	NITTI, NICHOLAS & COLLEEN 39 ST JOHN PL FANWOOD, N J 39 ST JOHN PL	07023	260000 502800 762800	2169403	2169403 00 2169403	535295 535295 1070590	549407 549406 1098813	542351 542351 1084702
20 13 00026300	105X128 1SFL2UG .3085	2	KEEGAN, JOHN F & PATRICIA M 158 FOREST RD FANWOOD, N J 158 FOREST RD	07023	304400 186900 491300	1397257 V1	1397257 -25000 1372257	338520 338520 677040	347609 347608 695217	343065 343064 686129
20 14 00024600	57X119 2SFL2UG .1557	2	SOLOMON, DAVID L & BERMAN, RACHEL 57 WOODLAND AVE FANWOOD, NJ 57 WOODLAND AVE	07023	250400 214000 464400	1320754	1320754 00 1320754	325893 325893 651786	334484 334484 668968	330189 330188 660377
20 15 00026500	59X239 1SFL .3237	2	SIGNORELLI, FRANK 61 WOODLAND AVE FANWOOD, NJ 61 WOODLAND AVE	07023	257300 131600 388900	1106032	1106032 00 1106032	272911 272910 545821	280106 280105 560211	276508 276508 553016
20 16 00026600	78X240 2SFL1UG .4298	2	VASI, J & R & NIGRO, D 69 WOODLAND AVE FANWOOD, N J 69 WOODLAND AVE	07023	289100 108800 397900	1131628 V1	1131628 -25000 1106628	272977 272976 545953	280338 280337 560675	276657 276657 553314
20 17 00026700	87X242 1SFR2UG .4833	2	JOE, NAM-JUNE & TERRINE 75 WOODLAND AVE FANWOOD, NJ 75 WOODLAND AVE	07023	300500 610600 911100	2591168	2591168 00 2591168	639365 639364 1278729	656220 656219 1312439	647792 647792 1295584
20 18.01 00026800	.272AC 2SFL2UG .2720	2	CIRRITO, JASON 81 WOODLAND AVE FANWOOD, NJ 81 WOODLAND AVE	07023	293700 303600 597300	1698721	1698721 00 1698721	419156 419155 838311	430205 430205 860410	424681 424680 849361
20 18.02 00026800	.272 .2720	2	PRINCIPE, PATRICIA L & ANTHONY J 23 ST. JOHNS PL FANWOOD, NJ 23 ST JOHN PLACE	07023	263700 456600 720300	2048533	2048533 00 2048533	505471 505470 1010941	518796 518796 1037592	512134 512133 1024267
20 19 00026900	90 X 249 .5145	2	BAGLIEN, JEROME S & ANDREA R 85 WOODLAND AVE FANWOOD, NJ 85 WOODLAND AVE	07023	304300 789700 1094000	3111336	3111336 00 3111336	767715 767715 1535430	787953 787953 1575906	777834 777834 1555668
20 20 00027000	86X171 1SFRIAG .3376	2	MESSINA, GREGORY & LINDSEY 99 WOODLAND AVE FANWOOD, NJ 99 WOODLAND AVE	07023	294100 166500 460600	1309946	1309946 00 1309946	323226 323226 646452	331747 331747 663494	327487 327486 654973
20 22 00027100	80X210 AVG 1.5SFL1AG .3857	2	HOWARTH, ROBERT & DIANE 19 OAKWOOD COURT FANWOOD, NJ 19 OAKWOOD COURT	07023	260700 275100 535800	1523815	1523815 00 1523815	375998 375998 751996	385910 385909 771819	380954 380954 761908
20 23.01 00027200	73X125 .2095	2	SAVOCA, ANTHONY J JR & MARGARET 106 WOODRUFF PL FANWOOD, NJ 106 WOODRUFF PL	07023	240300 522200 762500	2168550	2168550 00 2168550	535085 535084 1070169	549191 549190 1098381	542138 542137 1084275
20 23.02 00027300	75X125 .2152	2	NORTEMAN, RAYMOND AND STELLA 15 ESTELLE LANE FANWOOD, NJ 15 ESTELLE LANE	07023	242500 555100 797600	2268374	2268374 00 2268374	559716 559716 1119432	574471 574471 1148942	567094 567093 1134187
20 24.01 00027300	75X145 .2497	2	CAMARDO, JOHN P & CHRISTINA 98 WOODRUFF PL FANWOOD, NJ 98 WOODRUFF PL	07023	246300 571400 817700	2325539	2325539 00 2325539	573821 573821 1147642	588949 588948 1177897	581385 581385 1162770

Block No. Lot No. Qualification Account No.	Land Dimensions Building Description Additional Lots Acreage	Prop. Class	Owner's Name Address City State Property Location	Billing Code Zip Code	Land Improvement Exemption Net Total	2023 Property Tax Special Dist	2023 Total Tax Deduction Net Tax	Amt.Billed 2023 1st Q 2nd Q Total	2nd Half 2023 3rd Q 4th Q Total	Preliminary 2024 Tax 1st Q 2nd Q Total
20 24.02	96X133  .2931	2	DHANANTWARI, S & S 94 WOODRUFF PL FANWOOD, NJ 94 WOODRUFF PL	07023	270900 598800 869700	2473427	2473427 00	610312 610312 1220624	626402 626401 1252803	618357 618357 1236714
20 25 00027400	118X100 1SFR1AG  .2709	2	LOBERFELD, RICHARD 25 ST JOHN PL FANWOOD, N J 25 ST JOHN PL	07023	266000 162900 428900	1219792	1219792 00	300981 300980 601961	308916 308915 617831	304948 304948 609896
21 1 00027500	75X100 1SFL2UG  .1722	2	GILFORD, DONALD E REVOCABLE TRUST 98 PLEASANT AVE FANWOOD, NJ 98 PLEASANT AVE	07023	235000 101400 336400	956722	956722 00	236069 236069 472138	242292 242292 484584	239181 239180 478361
21 2 00027600	82X100 1SFR1BG  .1882	2	DI CATALDO, ANDREW J & CLAUDIA O 104 PLEASANT AVE FANWOOD, N J 104 PLEASANT AVE	07023	242000 144000 386000	1097784	1097784 00	270876 270875 541751	278017 278016 556033	274446 274446 548892
21 3 00027700	85X100 1SFR1AG  .1951	2	FELDMAN, DAVID P & BETH L 45 ESTELLE LANE FANWOOD, NJ 45 ESTELLE LANE	07023	245000 480700 725700	2063891	2063891 00	509260 509260 1018520	522686 522685 1045371	515973 515973 1031946
21 4 00027800	70X114 1SFR1AG  .1832	2	CLAUSEN, DAVID W & MARIANNA J L 39 ESTELLE LA FANWOOD, N J 39 ESTELLE LANE	07023	232800 274900 507700	1443899	1443899 00	356279 356278 712557	365671 365671 731342	360975 360975 721950
21 5 00027900	54X121 2SFL1AG  .1500	2	O'NEILL, KERILYN & CHRISTOPHER 33 ESTELLE LANE FANWOOD, NJ 33 ESTELLE LANE	07023	218300 217500 435800	1239415	1239415 00	305823 305823 611646	313885 313884 627769	309854 309854 619708
21 6 00028000	53X124 1SFF1BG  .1509	2	NORWORTH, JESSICA & WEST, ZACHARY 29 ESTELLE LANE FANWOOD, NJ 29 ESTELLE LANE	07023	218300 186300 404600	1150682	1150682 00	283928 283928 567856	291413 291413 582826	287671 287670 575341
21 7 00028100	53X110 1SFF1BG  .1338	2	BIZZARRO, JONATHAN & DEMERS, JOCELYN 25 ESTELLE LANE FANWOOD, NJ 25 ESTELLE LANE	07023	215600 169800 385400	1096078	1096078 00	270455 270454 540909	277585 277584 555169	274020 274019 548039
21 8 00028200	57X110 1SFF  .1439	2	BENEVENTO, ALFONSO & TERESA 19 ESTELLE LA FANWOOD, N J 19 ESTELLE LANE	07023	219300 152400 371700	1057115	1057115 00	260841 260840 521681	267717 267717 535434	264279 264279 528558
21 9 00028300	82X100 1SFL  .1882	2	REO, JOHN & ANTONIA 101 WOODRUFF PL FANWOOD, N J 101 WOODRUFF PL	07023	242000 224000 466000	1325304	1325304 00	327016 327015 654031	335637 335636 671273	331326 331326 662652
21 10 00028400	100X100 1SFR1BG  .2296	2	FELA, KIMBERLY & STANLEY 40 ST JOHN PL FANWOOD, NJ 40 ST JOHN PL	07023	234000 151600 385600	1096646	1096646 00	270595 270595 541190	277728 277728 555456	274162 274161 548323
21 12 00028500	50X165 2SFL  .1894	2	LOCKARD, JESSICA & DANIEL 44 ST JOHN PLACE FANWOOD, NJ 44 ST JOHN PLACE	07023	197600 146500 344100	978620	978620 00	241473 241472 482945	247838 247837 495675	244655 244655 489310
21 13 00028600	75X163 1SFR2BG  .2806	2	KULICK, ROBERT & CLARK, KELLY 50 ST JOHN PLACE FANWOOD, NJ 50 ST JOHN PLACE	07023	224300 247700 472000	1342368	1342368 00	331226 331226 662452	339958 339958 679916	335592 335592 671184

6519600

18541743

00

00

18541743

9150261

9391482

9270874



Block No. Lot No. Qualification Account No.	Land Dimensions Building Description Additional Lots Acreage	Prop. Class	Owner's Name Address City State Property Location	Billing Code Zip Code	Land Improvement Exemption Net Total	2023 Property Tax Special Dist	2023 Total Tax Deduction Net Tax	Amt.Billed 2023 1st Q 2nd Q Total	2nd Half 2023 3rd Q 4th Q Total	Preliminary 2024 Tax 1st Q 2nd Q Total
21 14 00028700	50X160 1.5SFL2BG .1837	2	BERTHOLD, PETER J & WILSON, N M 54 ST JOHN PLACE FANWOOD, NJ 54 ST JOHN PLACE	07023	197600 585500 783100	2227136	2227136 00 2227136	549541 549540 1099081	564028 564027 1128055	556784 556784 1113568
22 1 00028800	80X104 1SFS1BG .1910	2	SEMPLE, HARRY K & DEBRA L 60 PORTLAND AVE FANWOOD, N J 60 PORTLAND AVE	07023	240000 197800 437800	1245103	1245103 00 1245103	307227 307226 614453	315325 315325 630650	311276 311276 622552
22 2 00028900	75X104 1SFS1BG .1791	2	FEDELI, LUCILLE 62 PORTLAND AVE FANWOOD, N J 62 PORTLAND AVE	07023	235000 180100 415100	1180544	1180544 00 1180544	291297 291296 582593	298976 298975 597951	295136 295136 590272
22 3 00029000	75X104 1SFR1AG .1791	2	BLOETJES, KYLE & COLUCCI, CHRISTINA 64 PORTLAND AVE FANWOOD, NJ 64 PORTLAND AVE	07023	235000 184600 419600	1193342	1193342 00 1193342	294455 294454 588909	302217 302216 604433	298336 298335 596671
22 4 00029100	75X104 1SFS1BG .1791	2	HALL, AMY 66 PORTLAND AVE FANWOOD, NJ 66 PORTLAND AVE	07023	235000 199600 434600	1236002	1236002 00 1236002	304981 304980 609961	313021 313020 626041	309001 309000 618001
22 5 00029200	75X104 1SFS1AG .1791	2	JAWDEKAR, KRITIKA & GOKHALE, VEEREN 68 PORTLAND AVE FANWOOD, NJ 68 PORTLAND AVE	07023	235000 208200 443200	1260461	1260461 00 1260461	311016 311015 622031	319215 319215 638430	315116 315115 630231
22 6 00029300	75X104 1SFS1BG .1791	2	PROCAK, ALDO R 70 PORTLAND AVE FANWOOD, NJ 70 PORTLAND AVE	07023	235000 191600 426600	1213250	1213250 00 1213250	299367 299366 598733	307259 307258 614517	303313 303312 606625
22 7 00029400	75X104 1SFS1BG .1791	2	KOLEBA, ANDREW & PEROS, KATHARINE 72 PORTLAND AVE FANWOOD, NJ 72 PORTLAND AVE	07023	235000 132000 367000	1043748	1043748 00 1043748	257543 257542 515085	264332 264331 528663	260937 260937 521874
22 8 00029500	80X104 1SFS1BG .1910	2	SEIDENBERG, STEVEN E & CATHY J 74 PORTLAND AVENUE FANWOOD, NJ 74 PORTLAND AVE	07023	240000 179600 419600	1193342	1193342 00 1193342	294455 294454 588909	302217 302216 604433	298336 298335 596671
22 9 00029600	80X104 1SFS1BG .1910	2	KOHUT, ADAM & PASHELUK, KRISTIN 61 MONTROSE AVE FANWOOD, NJ 61 MONTROSE AVE	07023	270000 351900 621900	1768684	1768684 00 1768684	436419 436418 872837	447924 447923 895847	442171 442171 884342
22 10 00029700	75X104 1SFS1BG .1791	2	REISBERG, MARC & NASH, HELENA 63 MONTROSE AVE FANWOOD, N J 63 MONTROSE AVE	07023	265000 283700 548700	1560503	1560503 00 1560503	385051 385050 770101	395201 395201 790402	390126 390126 780252
22 11 00029800	75X104 1SFS1BG .1791	2	WEITZMAN, ANDREW JON & MARIE PLAINE 65 MONTROSE AVE FANWOOD, NJ 65 MONTROSE AVE	07023	265000 194700 459700	1307387	1307387 00 1307387	322595 322594 645189	331099 331099 662198	326847 326847 653694
22 12 00029900	75X104 1SFS1BG .1791	2	SMITH, WANDA 67 MONTROSE AVE FANWOOD, NJ 67 MONTROSE AVE	07023	265000 203600 468600	1332698	1332698 00 1332698	328840 328840 657680	337509 337509 675018	333175 333174 666349
22 13 00030000	75X104 1SFS1BG .1791	2	TRIMPIN, ELIZABETH F 69 MONTROSE AVE FANWOOD, N J 69 MONTROSE AVE	07023	265000 201500 466500	1326726	1326726 00 1326726	327367 327366 654733	335997 335996 671993	331682 331681 663363

Block No. Lot No. Qualification Account No.	Land Dimensions Building Description Additional Lots Acreage	Prop. Class	Owner's Name Address City State Property Location	Billing Code Zip Code	Land Improvement Exemption Net Total	2023 Property Tax Special Dist	2023 Total Tax Deduction Net Tax	Amt.Billed 2023 1st Q 2nd Q Total	2nd Half 2023 3rd Q 4th Q Total	Preliminary 2024 Tax 1st Q 2nd Q Total
22 14 00030100	75 X 104 1SFS1BG .1791	2	ZAWODNIAK, G - ZAWODNIAK, D & C 71 MONTROSE AVE FANWOOD, NJ 07023 71 MONTROSE AVE	07023	265000 194100 459100	1305680	1305680 00 1305680	322174 322173 644347	330667 330666 661333	326420 326420 652840
22 15 00030200	75X104 1SFS1BG .1791	2	SANTANA, CHRISTOPHER & FURDYNA, J 73 MONTROSE AVENUE FANWOOD, NJ 07023 73 MONTROSE AVENUE	07023	265000 222300 487300	1385881	1385881 00 1385881	341963 341963 683926	350978 350977 701955	346471 346470 692941
22 16 00030300	80X104 1SFS1BG .1910	2	MACAHLIG, ANTHONY JR & JACQUELINE 75 MONTROSE AVE FANWOOD, NJ 07023 75 MONTROSE AVE	07023	270000 190100 460100	1308524	1308524 00 1308524	322876 322875 645751	331387 331386 662773	327131 327131 654262
23 1 00030400	105X104 1SFS1BG .2507	2	HOYER, BERNADETTE E 10 WATCHUNG VIEW PL FANWOOD, NJ 07023 10 WATCHUNG VIEW PL	07023	266100 182000 448100	1274396	1274396 00 1274396	314455 314454 628909	322744 322743 645487	318599 318599 637198
23 2 00030500	80X104 2SFS1BG .1910	2	VERSCHELDEN, OLIVIER & DUBOIS, MARIE 78 PORTLAND AVE FANWOOD, NJ 07023 78 PORTLAND AVE	07023	240000 326600 566600	1611410	1611410 00 1611410	397612 397611 795223	408094 408093 816187	402853 402852 805705
23 3 00030600	80X104 1SF21AG .1910	2	VENG, SURAEEN F/K/A VENGADASALAM, S 865 O DONNELL AVE SCOTCH PLAINS, NJ 07076 80 PORTLAND AVE	07076	240000 213300 453300	1289185	1289185 00 1289185	318104 318103 636207	326489 326489 652978	322297 322296 644593
23 4 00030700	80X104 1SFS1BG .1910	2	GUARDASCIONE, G & R 82 PORTLAND AVE FANWOOD, N J 07023 82 PORTLAND AVE	07023	240000 237500 477500	1358010	1358010 00 1358010	335086 335086 670172	343919 343919 687838	339503 339502 679005
23 5 00030800	80X104 1SFS1BG .1910	2	DIAMOND, RICHARD & KATARZYNA 84 PORTLAND AVE FANWOOD, NJ 07023 84 PORTLAND AVE	07023	240000 180300 420300	1195333	1195333 00 1195333	294946 294945 589891	302721 302721 605442	298834 298833 597667
23 6 00030900	80X104 1SFS1BG .1910	2	PERLA, FRANCES M 86 PORTLAND AVE FANWOOD, N J 07023 86 PORTLAND AVE	07023	240000 213800 453800	1290607 w1	1290607 -25000 1265607	312205 312204 624409	320599 320599 641198	316402 316402 632804
23 7 00031000	88X104 1SFS1BG .2101	2	CHRISTAKOS, ANDREW M & CHRISTINE C 77 MONTROSE AVE FANWOOD, NJ 07023 77 MONTROSE AVE	07023	274000 202200 476200	1354313	1354313 00 1354313	334174 334173 668347	342983 342983 685966	338579 338578 677157
23 8 00031100	78X104 1SFS2AG .1862	2	ROSENBERG, DONALD H & VERONIQUE 79 MONTROSE AVE FANWOOD, N J 07023 79 MONTROSE AVE	07023	268000 289900 557900	1586668	1586668 00 1586668	391507 391506 783013	401828 401827 803655	396667 396667 793334
23 9 00031200	78X104 1SF21AG .1862	2	NEFF, RUSSELL A 81 MONTROSE AVE FANWOOD, NJ 07023 81 MONTROSE AVE	07023	268000 167600 435600	1238846	1238846 00 1238846	305683 305682 611365	313741 313740 627481	309712 309711 619423
23 10 00031300	78X104 1SFS .1862	2	GUTCH, EDWARD & SPANO, JESSICA 83 MONTROSE AVE FANWOOD, NJ 07023 83 MONTROSE AVE	07023	268000 309500 577500	1642410	1642410 00 1642410	405261 405261 810522	415944 415944 831888	410603 410602 821205
23 11 00031400	78X104 1SFS1BG .1862	2	SALTZBURG, ALEX & NICOLE 85 MONTROSE AVE FANWOOD, NJ 07023 85 MONTROSE AVE	07023	254600 498800 753400	2142670	2142670 00 2142670	528699 528698 1057397	542637 542636 1085273	535668 535667 1071335

7026700

19983933

00

25000

19958933

9849479

10109454

9979469

Block No. Lot No. Qualification Account No.	Land Dimensions Building Description Additional Lots Acreage	Prop. Class	Owner's Name Address City State Property Location	Billing Code Zip Code	Land Improvement Exemption Net Total	2023 Property Tax Special Dist	2023 Total Tax Deduction Net Tax	Amt.Billed 2023 1st Q 2nd Q Total	2nd Half 2023 3rd Q 4th Q Total	Preliminary 2024 Tax 1st Q 2nd Q Total
23 12 00031500	78X104 1SFS1BG .1862	2	RESNICOFF, GLENN-RIBBITO, JUDITH M 87 MONTROSE AVE FANWOOD, N J 87 MONTROSE AVE	07023	254600 187000 441600	1255910	1255910 00 1255910	309893 309893 619786	318062 318062 636124	313978 313977 627955
23 13 00031600	78X106 1SFS1BG .1898	2	MACCHINI, MASSIMO & ANNA 89 MONTROSE AVE FANWOOD, N J 89 MONTROSE AVE	07023	268900 185400 454300	1292029	1292029 00 1292029	318805 318805 637610	327210 327209 654419	323008 323007 646015
23 14 00031700	78X108 1SFR1AG .1934	2	KRAVETS, YEVGEN & RENATA O 91 MONTROSE AVE FANWOOD, NJ 91 MONTROSE AVE	07023	269600 197400 467000	1328148	1328148 00 1328148	327718 327717 655435	336357 336356 672713	332037 332037 664074
23 15 00031800	75X118 2SFL1AG .2032	2	BENNETT, RYAN & MEGAN L 327 WESTFIELD RD FANWOOD, NJ 327 WESTFIELD RD	07023	223600 218300 441900	1256764	1256764 00 1256764	310104 310103 620207	318279 318278 636557	314191 314191 628382
23 16 00031900	67X117 1SFS .1800	2	BAUMAN, LAWRENCE & ROSE 333 WESTFIELD RD FANWOOD, N J 333 WESTFIELD ROAD	07023	216000 179900 395900	1125940	1125940 00 1125940	277823 277823 555646	285147 285147 570294	281485 281485 562970
23 17 00032000	67X116 1SSL1AG .1784	2	BYOREK, MISS JOAN 60 WALNUT AVE SUITE 202 CLARK, NJ 337 WESTFIELD RD	07066	216000 161800 377800	1074463	1074463 00 1074463	265122 265121 530243	272110 272110 544220	268616 268616 537232
23 17.01 00032100	62X100 1SFL1AG .1423	2	WALSH, REBECCA 90 PORTLAND AVE FANWOOD, NJ 90 PORTLAND AVE	07023	222000 183800 405800	1154095	1154095 00 1154095	284771 284770 569541	292277 292277 584554	288524 288524 577048
23 18 00032200	62X100 2SSL1AG .1423	2	MURRAY, WILLIAM & JOAN 88 PORTLAND AVE FANWOOD, N J 88 PORTLAND AVE	07023	222000 220400 442400	1258186 wl	1258186 -25000 1233186	304205 304204 608409	312389 312388 624777	308297 308296 616593
24 1 00032300	70X100 1SFF1AG .1607	2	RUGGIERI, ROGER AND BETH 127 PLEASANT AVE FANWOOD, NJ 127 PLEASANT AVE	07023	260000 138100 398100	1132196	1132196 00 1132196	279367 279367 558734	286731 286731 573462	283049 283049 566098
24 2 00032400	65X100 1SFF1AG .1492	2	WEHRLE, JANINE 133 PLEASANT AVE FANWOOD, NJ 133 PLEASANT AVE	07023	255000 127200 382200	1086977	1086977 00 1086977	268209 268209 536418	275280 275279 550559	271745 271744 543489
24 3 00032500	63X100 1SFF1AG .1446	2	MAUS, KEVIN & SPYCHALSKI, STEPHANIE 137 PLEASANT AVE FANWOOD, NJ 137 PLEASANT AVE	07023	253000 226100 479100	1362560	1362560 00 1362560	336209 336208 672417	345072 345071 690143	340640 340640 681280
24 4 00032600	63X100 1SFL1AG .1446	2	DOOLEY, MICHAEL P & SHANNA M 143 PLEASANT AVE FANWOOD, NJ 143 PLEASANT AVE	07023	253000 201400 454400	1292314	1292314 00 1292314	318876 318875 637751	327282 327281 654563	323079 323078 646157
24 5 00032700	60X100 1SFS1BG .1377	2	REILLY, DAVID & SMITH, DAWN 147 PLEASANT AVE FANWOOD, NJ 147 PLEASANT AVE	07023	250000 265600 515600	1466366	1466366 00 1466366	361823 361822 723645	371361 371360 742721	366592 366591 733183
24 6 00032800	72X100 1SFR1AG .1653	2	ROSSIELLO, RICHARD & DEIRDRE 151 PLEASANT AVE FANWOOD, NJ 151 PLEASANT AVE	07023	262000 151600 413600	1176278	1176278 00 1176278	290244 290244 580488	297895 297895 595790	294070 294069 588139

6069700

17262226

00

25000

17237226

8506330

8730896

8618615

Block No. Lot No. Qualification Account No.	Land Dimensions Building Description Additional Lots Acreage	Prop. Class	Owner's Name Address City State Property Location	Billing Code Zip Code	Land Improvement Exemption Net Total	2023 Property Tax Special Dist	2023 Total Tax Deduction Net Tax	Amt.Billed 2023 1st Q 2nd Q Total	2nd Half 2023 3rd Q 4th Q Total	Preliminary 2024 Tax 1st Q 2nd Q Total
24 7 00032900	72X100 1SFR1BG .1653	2	PEREZ, ADRIAN A & PAULA A 153 PLEASANT AVE FANWOOD, NJ 153 PLEASANT AVE	07023	262000 200400 462400	1315066	1315066 00 1315066	324490 324489 648979	333044 333043 666087	328767 328766 657533
24 7.01 00033000	72X108 .1785	2	SCHNEIDER, BRYAN K & ALISSA 72 MONTROSE AVE FANWOOD, NJ 72 MONTROSE AVE	07023	262000 286800 548800	1560787	1560787 00 1560787	385121 385120 770241	395273 395273 790546	390197 390197 780394
24 8 00033100	72X100 1.5SFS1BG .1653	2	BOUVEROT, TODD A - RADETICH, MILA 161 PLEASANT AVE FANWOOD, NJ 161 PLEASANT AVE	07023	262000 233700 495700	1409771	1409771 00 1409771	347858 347857 695715	357028 357028 714056	352443 352443 704886
24 9.01 00033200	70X108 1SFR1BG .1736	2	FELA, DEBRA 167 PLEASANT AVE FANWOOD, NJ 167 PLEASANT AVE	07023	259000 159400 418400	1189930	1189930 00 1189930	293613 293612 587225	301353 301352 602705	297483 297482 594965
24 9.02 00033300	70X100 1SFR1BG .1607	1	DEROSE, JOSEPH & NEVES, JOSE 2063 MOUNTAIN AVE SCOTCH PLAINS, NJ 76 MONTROSE AVE	07076	182300 0 182300	518461	518461 00 518461	127929 127929 255858	131302 131301 262603	129616 129615 259231
24 10 00033300	75X102 1SFS1BG .1756	2	TEDESCHI, JOHN & MARY 173 PLEASANT AVE FANWOOD, N J 173 PLEASANT AVE	07023	263000 209900 472900	1344928	1344928 00 1344928	331858 331857 663715	340607 340606 681213	336232 336232 672464
24 11 00033400	79X115 1SFS1BG .2086	2	LALLIS, THOMAS & CAITLIN 177 PLEASANT AVE FANWOOD, NJ 177 PLEASANT AVE	07023	269000 220500 489500	1392138	1392138 00 1392138	343507 343507 687014	352562 352562 705124	348035 348034 696069
24 11.01 00033500	94X109 2SFL2AG .2352	2	ZHANG, FANG LIANG & WEIHONG 80 MONTROSE AVE FANWOOD, N J 80 MONTROSE AVE	07023	285900 329500 615400	1750198	1750198 00 1750198	431857 431857 863714	443242 443242 886484	437550 437549 875099
24 12 00033600	83X146 1SFR1BG .2782	2	WARBECK, DAMIAN & JANET 183 PLEASANT AVE FANWOOD, NJ 183 PLEASANT AVE	07023	280500 191700 472200	1342937	1342937 00 1342937	331367 331366 662733	340102 340102 680204	335735 335734 671469
24 13 00033700	73X178 1SFS1BG .2983	2	BORQUIST, MATTHEW & CAITLIN 187 PLEASANT AVE FANWOOD, NJ 187 PLEASANT AVE	07023	277400 213600 491000	1396404	1396404 00 1396404	344560 344559 689119	353643 353642 707285	349101 349101 698202
24 14 00033800	65X123 1SB G1 .1835	2	SCARPA, JOAN F 193 PLEASANT AVE FANWOOD, NJ 191 PLEASANT AVE	07023	261700 176300 438000	1245672	1245672 00 1245672	307367 307366 614733	315470 315469 630939	311418 311418 622836
24 15 00033900	68X120 1SF G1 .1873	2	WARD, PETER J & JULIA R 197 PLEASANT AVE FANWOOD, NJ 197 PLEASANT AVE	07023	260000 217700 477700	1358579	1358579 00 1358579	335226 335226 670452	344064 344063 688127	339645 339645 679290
24 16 00034000	62X140 1SFS1BG .1993	2	SMITH, STEVEN F & ASHLEY Z 201 PLEASANT AVE FANWOOD, NJ 201 PLEASANT AVE	07023	260700 186500 447200	1271837	1271837 00 1271837	313823 313822 627645	322096 322096 644192	317960 317959 635919
24 17 00034100	52X148 1SFS1BG .1767	2	DE GRAAFF, PAUL & ELIZABETH 203 PLEASANT AVE FANWOOD, NJ 203 PLEASANT AVE	07023	250300 223200 473500	1346634	1346634 00 1346634	332279 332279 664558	341038 341038 682076	336659 336658 673317

6485000

18443342

00

00

18443342

9101701

9341641

9221674



Block No. Lot No. Qualification Account No.	Land Dimensions Building Description Additional Lots Acreage	Prop. Class	Owner's Name Address City State Property Location	Billing Code Zip Code	Land Improvement Exemption Net Total	2023 Property Tax Special Dist	2023 Total Tax Deduction Net Tax	Amt.Billed 2023 1st Q 2nd Q Total	2nd Half 2023 3rd Q 4th Q Total	Preliminary 2024 Tax 1st Q 2nd Q Total
24 18 00034200	65X150 1SFS1BG .2238	2	FOX, MICHAEL C & ROMANO, ELAINE 205 PLEASANT AVE FANWOOD, NJ 205 PLEASANT AVE	07023	266100 208300 474400	1349194	1349194 00 1349194	332911 332910 665821	341687 341686 683373	337299 337298 674597
24 19 00034300	72X175 1SFS1BG .2893	2	RIVERO, OSCAR M - RIVERO, DAGNER R 1202 PIEDMONT PARK DR CHARLOTTE, NC 209 PLEASANT AVE	28217	257800 176600 434400	1235434	1235434 00 1235434	304841 304840 609681	312877 312876 625753	308859 308858 617717
24 20 00034400	78X175 .3134	2	TOMASSO, LEE J & MARISA 295 WESTFIELD RD FANWOOD, NJ 295 WESTFIELD RD	07023	238600 169300 407900	1160068	1160068 00 1160068	286244 286244 572488	293790 293790 587580	290017 290017 580034
24 21 00034500	90X150 1SFF1AG .3099	2	DI MONTE, PAUL A 317 WESTFIELD RD FANWOOD, NJ 317 WESTFIELD RD	07023	247800 156100 403900	1148692	1148692 00 1148692	283437 283437 566874	290909 290909 581818	287173 287173 574346
24 21.01 00034600	.98 AC 1SFL2AG .9800	2	DELANEY, SEAN & JOCELYN S NORTH CUTT 301 WESTFIELD RD FANWOOD, NJ 301 WESTFIELD RD	07023	229600 378800 608400	1730290	1730290 00 1730290	426945 426945 853890	438200 438200 876400	432573 432572 865145
24 22 00034700	121X150 1SFF1AG .4167	2	TRAINOR, CHRISTOPHER J & DEENA L 315 WESTFIELD RD FANWOOD, NJ 315 WESTFIELD RD	07023	279400 221500 500900	1424560	1424560 00 1424560	351507 351506 703013	360774 360773 721547	356140 356140 712280
24 23 00034800	93X125 1SFF1UG .2669	2	PAOLETTI, PHILIP JR 90 MONTROSE AVE FANWOOD, N J 90 MONTROSE AVE	07023	292300 228400 520700	1480871 v1	1480871 -25000 1455871	359152 359151 718303	368784 368784 737568	363968 363968 727936
24 24 00034900	75X128 .2204	2	RABELLO, MARTHA & MUZI, FABRIZIO 88 MONTROSE AVE FANWOOD, NJ 88 MONTROSE AVE	07023	272500 150400 422900	1202728	1202728 00 1202728	296770 296770 593540	304594 304594 609188	300682 300682 601364
24 25 00035000	75X131 1SFS1BG .2256	2	KRUG, MATTHEW V & THOMPSON, CHRISTI 86 MONTROSE AVE FANWOOD, NJ 86 MONTROSE AVE	07023	274000 209900 483900	1376212	1376212 00 1376212	339577 339577 679154	348529 348529 697058	344053 344053 688106
24 26 00035100	75X133 1SFS1BG .2290	2	CLEMENT, CHARLES R II & SUSAN A 84 MONTROSE AVE FANWOOD, N J 84 MONTROSE AVE	07023	274000 179200 453200	1288901	1288901 00 1288901	318033 318033 636066	326418 326417 652835	322226 322225 644451
24 27 00035200	75X119 1SFS1BG .2049	2	TAMBURRI, ROBERT L-NUSSENBAUM, SHARI 82 MONTROSE AVE FANWOOD, N J 82 MONTROSE AVE	07023	269500 161700 431200	1226333	1226333 00 1226333	302595 302594 605189	310572 310572 621144	306584 306583 613167
24 28 00035300	80X108 1SFS1BG .1983	2	MENENDEZ, BERNIE & MARIE T 78 MONTROSE AVE FANWOOD, NJ 78 MONTROSE AVE	07023	270600 197400 468000	1330992 v1	1330992 -25000 1305992	322169 322169 644338	330827 330827 661654	326498 326498 652996
24 29 00035400	72X108 1SF22BG .1785	2	BRIEL, JEFFREY & LISA 74 MONTROSE AVE FANWOOD, NJ 74 MONTROSE AVE	07023	263400 160000 423400	1204150	1204150 00 1204150	297121 297121 594242	304954 304954 609908	301038 301037 602075
24 30 00035500	78X108 1SFS1BG .1934	2	BROWN, HOWARD & VERA 70 MONTROSE AVE FANWOOD, N J 70 MONTROSE AVE	07023	269600 177900 447500	1272690	1272690 00 1272690	314034 314033 628067	322312 322311 644623	318173 318172 636345

Block No. Lot No. Qualification Account No.	Land Dimensions Building Description Additional Lots Acreage	Prop. Class	Owner's Name Address City State Property Location	Billing Code Zip Code	Land Improvement Exemption Net Total	2023 Property Tax Special Dist	2023 Total Tax Deduction Net Tax	Amt.Billed 2023 1st Q 2nd Q Total	2nd Half 2023 3rd Q 4th Q Total	Preliminary 2024 Tax 1st Q 2nd Q Total
24 31 00035600	78X108 1SFS1BG .1934	2	DE CARLO, ANTHONY P & COLLEEN 68 MONTROSE AVE FANWOOD, N J 68 MONTROSE AVE	07023	269600 178500 448100	1274396	1274396 00	314455 314454	322744 322743	318599 318599
24 32 00035700	78X108 1SFS1BG .1934	2	RASKIN, RYAN & MICHELLE 66 MONTROSE AVE FANWOOD, NJ 66 MONTROSE AVE	07023	269600 180500 450100	1280084	1280084 00	315858 315858	324184 324184	320021 320021
24 33 00035800	78X108 1SFS1BG .1934	2	HOBERMAN, JEFFREY & GASH, ADRIAN 64 MONTROSE AVE FANWOOD, NJ 64 MONTROSE AVE	07023	269600 188100 457700	1301699	1301699 00	321191 321191	329659 329658	325425 325425
24 34 00035900	81X108 1SFS1BG .2008	2	BOREK, DAVID J & HANNA E 62 MONTROSE ST FANWOOD, NJ 6 HENDRICKS ST	07023	272600 186700 459300	1306249	1306249 00	322314 322314	330811 330810	326563 326562
25 1 00036000	61X110 1SFF1UG .1540	2	ABERCROMBIA, SHANE A & ROBERT, JAMES 219 TERRILL RD FANWOOD, NJ 219 TERRILL RD	07023	183000 168400 351400	999382	999382 00	246595 246595	253096 253096	249846 249845
25 2 00036100	61X110 1SFF1AG .1540	2	VEGA, LUIS A - TORRES, MYRA I 225 TERRILL RD FANWOOD, NJ 225 TERRILL ROAD	07023	183100 131400 314500	894438	894438 00	220701 220700	226519 226518	223610 223609
25 3 00036200	61X110 1SFF .1540	2	MEADOWS, SULTAN & LATOYA 229 TERRILL RD FANWOOD, NJ 229 TERRILL RD	07023	183100 155000 338100	961556	961556 00	237262 237262	243516 243516	240389 240389
25 4 00036300	61X110 1SFF1AG .1540	2	SCHRECK, DONALD & FLORENCE 233 TERRILL RD FANWOOD, N J 233 TERRILL RD	07023	183100 134100 317200	902117	902117 00	222595 222595	228464 228463	225530 225529
25 5 00036400	61X110 1SFF1UG .1540	2	ZIDAN, WALYELDEEN 239 TERRILL RD FANWOOD, NJ 239 TERRILL RD	07023	182600 141700 324300	922309	922309 00	227578 227577	233577 233577	230578 230577
25 6 00036500	61X110 1SFF .1540	2	SALDANA, CHRISTOPHER 21 MARY LANE FANWOOD, NJ 21 MARY LANE	07023	198200 133600 331800	943639	943639 00	232841 232841	238979 238978	235910 235910
25 7 00036600	61X110 1SFF .1540	2	SNAIR, RAYMOND & MARIA 19 MARY LANE FANWOOD, NJ 19 MARY LANE	07023	203400 122700 326100	927428	927428 00	228841 228841	234873 234873	231857 231857
25 8 00036700	61X110 1SFF .1540	2	DRUM, MICHAEL J & JOANNE A 17 MARY LANE FANWOOD, N J 17 MARY LANE	07023	203400 138300 341700	971795	971795 00	239788 239788	246110 246109	242949 242949
25 9 00036800	61X110 1SFF .1540	2	MAYANGARUM, ARUM 15 MARY LANE FANWOOD, NJ 15 MARY LANE	07023	203400 113800 317200	902117	902117 00	222595 222595	228464 228463	225530 225529
25 10 00036900	61X110 1SFF2UG .1540	2	OLIVERI, MICHAEL & SARAH 11 MARY LANE FANWOOD, NJ 11 MARY LANE	07023	198200 141600 339800	966391	966391 00	232205 232205	250991 250990	241598 241598

5117300

14553600

00

00

14553600

7169635

7383965

7276804

Block No. Lot No. Qualification Account No.	Land Dimensions Building Description Additional Lots Acreage	Prop. Class	Owner's Name Address City State Property Location	Billing Code Zip Code	Land Improvement Exemption Net Total	2023 Property Tax Special Dist	2023 Total Tax Deduction Net Tax	Amt.Billed 2023 1st Q 2nd Q Total	2nd Half 2023 3rd Q 4th Q Total	Preliminary 2024 Tax 1st Q 2nd Q Total
26 1 00037000	73X152 1SFS1BG .2547	2	KHAN, FYROSE & CAROL 4 TOWER PLACE FANWOOD, NJ 4 TOWER PLACE	07023	237600 318900 556500	1582686	1582686 00 1582686	390524 390524 781048	400819 400819 801638	395672 395671 791343
26 2 00037100	53X127 2SFL2UG .1545	2	HILL, PETER DAVID & KATHRYN,E 60 MIDWAY AVE FANWOOD, NJ 60 MIDWAY AVENUE	07023	169500 182900 352400	1002226	1002226 00 1002226	247297 247297 494594	253816 253816 507632	250557 250556 501113
26 3 00037200	52X109 2SFL1UG .1301	2	WESTOVER, KRISTIN M 62 MIDWAY AVE FANWOOD, NJ 62 MIDWAY AVE	07023	164700 180500 345200	981749	981749 00 981749	242244 242244 484488	248631 248630 497261	245438 245437 490875
26 4 00037300	51X150 2SFL .1756	2	HEIBERG, TODD & JESSICA 64 MIDWAY AVENUE FANWOOD NJ 64 MIDWAY AVE	07023	169700 182500 352200	1001657	1001657 00 1001657	247157 247156 494313	253672 253672 507344	250415 250414 500829
26 5 00037400	52X151 2SFL1UG .1803	2	TAI FAMILY TRUST 66 MIDWAY AVE FANWOOD, NJ 66 MIDWAY AVE	07023	171800 156400 328200	933401	933401 00 933401	230315 230314 460629	236386 236386 472772	233351 233350 466701
26 6.01 00037500	25 X 104 .0597	1	ESTATE OF FRANK SHERRIFFO MIDWAY AVE FANWOOD, N J MIDWAY AVE	07023	15400 0 15400	43798	43798 00 43798	10807 10807 21614	11092 11092 22184	10950 10949 21899
26 7 00037600	84X93 1SFR1AG .1793	2	HENDERSON, DONDE L & LINDA S 203 FARLEY AVE FANWOOD, N J 203 FARLEY AVE	07023	209700 320400 530100	1507604	1507604 00 1507604	371998 371998 743996	381804 381804 763608	376901 376901 753802
26 8.01 00037700	.283 AC IRREGULAR 1SFF1AG .2830	2	ATTARD, CHRISTIAN & JO-ANN 197 FARLEY AVE FANWOOD, NJ 197 FARLEY AVE	07023	223500 211100 434600	1236002	1236002 00 1236002	304981 304980 609961	313021 313020 626041	309001 309000 618001
26 9.01 00037800	72X214 1SFF1AG .3537	2	RAMOS, CHRISTOPHER S & LAUREN M 193 FARLEY AVE FANWOOD, NJ 193 FARLEY AVE	07023	231400 216900 448300	1274965	1274965 00 1274965	314595 314594 629189	322888 322888 645776	318742 318741 637483
26 10.01 00037900	74 X 212 1SFF1AG .3601	2	KLEINMAN, DANIEL & VACCA,NICOLE 189 FARLEY AVE FANWOOD, NJ 189 FARLEY AVE	07023	218700 200900 419600	1193342	1193342 00 1193342	294455 294454 588909	302217 302216 604433	298336 298335 596671
26 11.01 00038000	114 X 202 2SFL2UG .5287	2	MOSER, GORDON H & GAIL 177 FARLEY AVE FANWOOD, N J 177 FARLEY AVE	07023	271700 226200 497900	1416028	1416028 00 1416028	349402 349401 698803	358613 358612 717225	354007 354007 708014
26 12 00038100	50X190 1SFL2UG .2181	2	STEARNS, DOUGLAS G 173 FARLEY AVE FANWOOD, NJ 173 FARLEY AVE	07023	202500 118500 321000	912924	912924 00 912924	225262 225262 450524	231200 231200 462400	228231 228231 456462
26 13 00038200	90X180 1SFR1BG .3719	2	TABEEK, MARGARET ANN 161 FARLEY AVE FANWOOD, NJ 161 FARLEY AVE	07023	249800 103900 353700	1005923	1005923 00 1005923	248209 248209 496418	254753 254752 509505	251481 251481 502962
26 14 00038300	60X169 1SFL1UG .2328	2	FINNE, JON K & MARY JANE 157 FARLEY AVE FANWOOD, N J 157 FARLEY AVE	07023	212000 113700 325700	926291	926291 00 926291	228560 228560 457120	234586 234585 469171	231573 231573 463146

5280800

15018596

00

00

15018596

7411606

7606990

7509301

Block No. Lot No. Qualification Account No.	Land Dimensions Building Description Additional Lots Acreage	Prop. Class	Owner's Name Address City State Property Location	Billing Code Zip Code	Land Improvement Exemption Net Total	2023 Property Tax Special Dist	2023 Total Tax Deduction Net Tax	Amt.Billed 2023 1st Q 2nd Q Total	2nd Half 2023 3rd Q 4th Q Total	Preliminary 2024 Tax 1st Q 2nd Q Total
26 15 00038400	85X159 2SFL2UG .3103	2	PLATTS, ROBERT & YU YUN SUNG 155 FARELY AVE FANWOOD, NJ 155 FARLEY AVE	07023	241200 100000 341200	970373	970373 00 970373	239437 239437 478874	245750 245749 491499	242594 242593 485187
26 16 00038500	65X155 1SFF1UG .2313	2	RUFFNER, GLENN & KAREN 151 FARLEY AVE FANWOOD, NJ 151 FARLEY AVE	07023	216100 196200 412300	1172581	1172581 00 1172581	289332 289331 578663	296959 296959 593918	293146 293145 586291
26 17 00038600	50X150 1SFF1UG .1722	2	SIMEON JR, FRANCOIS & SHEILA 147 FARLEY AVE FANWOOD, NJ 147 FARLEY AVE	07023	198500 151500 350000	995400	995400 00 995400	245613 245612 491225	252088 252087 504175	248850 248850 497700
26 18 00038700	50X146 1.5SFL1BG .1676	2	ELLIOTT, JONI BENDER 143 FARLEY AVE FANWOOD, NJ 143 FARLEY AVE	07023	198000 193900 391900	1114564	1114564 00 1114564	275016 275016 550032	282266 282266 564532	278641 278641 557282
26 19 00038800	85X220 1.5SFL1UG .4293	2	NIEVES, NICHOLAS & SOLE, DANIELLE 139 FARLEY AVE FANWOOD, NJ 139 FARLEY AVE	07023	248000 209400 457400	1300846	1300846 00 1300846	320981 320980 641961	329443 329442 658885	325212 325211 650423
26 20 00038900	64X306 2SFL2UG .4496	2	HESS, HARRISON & MORRIS, DANIELLE 131 FARLEY AVE FANWOOD, NJ 131 FARLEY AVE	07023	224500 346000 570500	1622502	1622502 00 1622502	400349 400348 800697	410903 410902 821805	405626 405625 811251
26 21 00039000	64X298 2SFL1UG .4378	2	STOVAL, KATHLEEN B & ROBERT H 125 FARLEY AVE FANWOOD, N J 125 FARLEY AVE	07023	224500 334200 558700	1588943	1588943 00 1588943	392068 392068 784136	402404 402403 804807	397236 397236 794472
26 23 00039100	106X125 2SFL2UG .3042	2	MARCOVECCHIO, MICHAEL & ROGALIN, L 123 FARLEY AVE FANWOOD, NJ 123 FARLEY AVE	07023	261800 341100 602900	1714648	1714648 00 1714648	423085 423085 846170	434239 434239 868478	428662 428662 857324
26 24 00039200	72X102 1SFF1UG .1686	2	DEPROSPERO, JOHN A & MICHELLE L 63 STEWART PL FANWOOD, NJ 63 STEWART PLACE	07023	214000 219800 433800	1233727	1233727 00 1233727	304420 304419 608839	312444 312444 624888	308432 308432 616864
26 25 00039300	65X99 1SFF1AG .1477	2	FARLEY, GREGORY & JOANMARIE 59 STEWART PL FANWOOD, NJ 59 STEWART PLACE	07023	203700 167300 371000	1055124	1055124 00 1055124	260350 260349 520699	267213 267212 534425	263781 263781 527562
26 26 00039400	40X171 2SFL2UG .1570	2	WHITEFIELD, ROBERT B 33 STEWART PLACE FANWOOD, NJ 33 STEWART PLACE	07023	188400 134100 322500	917190	917190 00 917190	226315 226314 452629	232281 232280 464561	229298 229297 458595
26 27 00039500	40X167 2SFL1UG .1534	2	JAGHAB, RONNIE 802 ASH ST CLARKS SUMMIT, PA 31 STEWART PLACE	18411	178600 134900 313500	891594	891594 00 891594	219999 219999 439998	225798 225798 451596	222899 222898 445797
26 28 00039600	40X163 2SFL1UG .1497	2	DE PUE, CHRISTOPHER & FATSIS, MARGA 29 STEWART PLACE FANWOOD, NJ 29 STEWART PLACE	07023	178200 120100 298300	848365	848365 00 848365	209332 209332 418664	214851 214850 429701	212092 212091 424183
26 29 00039700	40X159 2SFL1UG .1460	2	TORRES, JESUS M JR 27 STEWART PLACE FANWOOD, NJ 27 STEWART PLACE	07023	177800 122100 299900	852916	852916 00 852916	210455 210455 420910	216003 216003 432006	213229 213229 426458

5723900

16278773

00

00

16278773

8033497

8245276

8139389



Block No. Lot No. Qualification Account No.	Land Dimensions Building Description Additional Lots Acreage	Prop. Class	Owner's Name Address City State Property Location	Billing Code Zip Code	Land Improvement Exemption Net Total	2023 Property Tax Special Dist	2023 Total Tax Deduction Net Tax	Amt.Billed 2023 1st Q 2nd Q Total	2nd Half 2023 3rd Q 4th Q Total	Preliminary 2024 Tax 1st Q 2nd Q Total
26 30 00039800	40X154 2SFL2UG .1414	2	VERDIC, CARL & JANET 21 STEWART PLACE FANWOOD, N J 21 STEWART PLACE	07023	177500 142600 320100	910364	910364 S1 -25000 885364	218381 218380 436761	224302 224301 448603	221341 221341 442682
26 31 00039900	40X150 2SFL1UG .1377	2	STEWART, KEITH 15 STEWART PLACE FANWOOD, NJ 15 STEWART PLACE	07023	177500 118600 296100	842108	842108 00 842108	207789 207788 415577	213266 213265 426531	210527 210527 421054
26 32 00040000	40X147 2SFL2UG .1350	2	CLARK, NICHOLAS G & JOANA 11 STEWART PLACE FANWOOD, NJ 11 STEWART PLACE	07023	177100 158200 335300	953593	953593 00 953593	235297 235297 470594	241500 241499 482999	238399 238398 476797
26 33 00040100	60X125 2SFL1UG .1722	2	JEYAPAL, JEYAPRAKASH & PAUL, SUYAMB 9 STEWART PLACE FANWOOD, NJ 9 STEWART PLACE	07023	185100 348400 533500	1517274	1517274 00 1517274	374384 374384 748768	384253 384253 768506	379319 379318 758637
26 34 00040200	40X125 2SFL1UG .1148	2	REGALA, ALLAN J & MARIA C 287 TERRILL RD FANWOOD, NJ 287 TERRILL RD	07023	165600 91800 257400	732046	732046 00 732046	180631 180630 361261	185393 185392 370785	183012 183011 366023
26 35 00040300	42X125 2SFL .1205	2	PIERRE, SUZE 289 TERRILL RD FANWOOD, NJ 289 TERRILL RD	07023	165600 121700 287300	817081	817081 00 817081	201613 201613 403226	206928 206927 413855	204271 204270 408541
26 40 00040800	63X110 1SFF .1591	2	ZEB, MUHAMMAD 253 TERRILL RD FANWOOD, NJ 253 TERRILL RD	07023	185000 152300 337300	959281	959281 00 959281	236701 236700 473401	242940 242940 485880	239821 239820 479641
26 41 00040900	62X110 1SFF .1566	2	FIGUEROA, ALEJANDRO & LISSETTE 247 TERRILL RD FANWOOD, NJ 247 TERRILL RD	07023	184000 121600 305600	869126	869126 00 869126	214455 214455 428910	220108 220108 440216	217282 217281 434563
26 42 00041000	60X125 1SFF .1722	2	PRESLEY, DAVID & KIM 6 MARY LANE FANWOOD, NEW JERSEY 6 MARY LANE	07023	206000 171200 377200	1072757	1072757 00 1072757	264700 264700 529400	271679 271678 543357	268190 268189 536379
26 43 00041100	66X138 AVG 1SFF .2091	2	GUTIERREZ, CHRIS JOHN & MARIA LUISA 8 MARY LANE FANWOOD, NJ 8 MARY LANE	07023	218600 116100 334700	951887	951887 00 951887	234876 234876 469752	241068 241067 482135	237972 237972 475944
26 44 00041200	95X190 AVG 1SFF2UG .4144	2	DZIEDZIC, JENNA MARIE & JOHN 10 MARY LANE FANWOOD, NJ 10 MARY LANE	07023	262800 161100 423900	1205572	1205572 00 1205572	297472 297472 594944	305314 305314 610628	301393 301393 602786
26 45 00041300	90X156 AVG 1SFF .3223	2	TAYLOR, ALAN S & KAREN 12 MARY LANE FANWOOD, N J 12 MARY LANE	07023	245000 111000 356000	1012464	1012464 00 1012464	249823 249823 499646	256409 256409 512818	253116 253116 506232
26 46 00041400	71X118 AVG 1SFF .1923	2	KENDALL, DEBRA 14 MARY LANE FANWOOD, N J 14 MARY LANE	07023	214200 142600 356800	1014739	1014739 00 1014739	250385 250384 500769	256985 256985 513970	253685 253685 507370
26 47 00041500	60X110 1SFF .1515	2	ANWANDER, ARTHUR E 16 MARY LANE FANWOOD, NJ 16 MARY LANE	07023	202400 138600 341000	969804	969804 00 969804	239297 239297 478594	245605 245605 491210	242451 242451 484902

4862200

13828096

00

25000

13803096

6811603

6991493

6901551

Block No. Lot No. Qualification Account No.	Land Dimensions Building Description Additional Lots Acreage	Prop. Class	Owner's Name Address City State Property Location	Billing Code Zip Code	Land Improvement Exemption Net Total	2023 Property Tax Special Dist	2023 Total Tax Deduction Net Tax	Amt.Billed 2023 1st Q 2nd Q Total	2nd Half 2023 3rd Q 4th Q Total	Preliminary 2024 Tax 1st Q 2nd Q Total
26 48 00041600	60X105 1SFF .1446	2	CASSARA, TERENCE & DAWN 18 MARY LANE FANWOOD, NJ 18 MARY LANE	07023	201200 157500 358700	1020143	1020143 00 1020143	251718 251718 503436	258354 258353 516707	255036 255036 510072
26 49 00041700	71X101 1SFLUG .1646	2	HERNANDEZ, JOSE D & GONZALEZ, CELIA 20 MARY LANE FANWOOD, NJ 20 MARY LANE	07023	210000 157000 367000	1043748	1043748 00 1043748	257543 257542 515085	264332 264331 528663	260937 260937 521874
26 50 00041800	76X117 1SFLUG .2041	2	WESLEY, JERALD 22 MARY LANE FANWOOD, NJ 22 MARY LANE	07023	219500 124900 344400	979474	979474 00 979474	241683 241683 483366	248054 248054 496108	244869 244868 489737
26 51 00041900	86X162 1SFF .3198	2	ZERVOS, THEODORE & TRSTENSKY, PEGGY 546 GROVE AVE EDISON, NJ 24 MARY LANE	08820	221600 133000 354600	1008482	1008482 00 1008482	248841 248840 497681	255401 255400 510801	252121 252120 504241
26 52 00042000	79X137 1SFF .2485	2	PEREZ, JASON & KOMOROSKI, K A 26 MARY LANE FANWOOD, NJ 26 MARY LANE	07023	217500 143800 361300	1027537	1027537 00 1027537	253543 253542 507085	260226 260226 520452	256885 256884 513769
26 53 00042100	60X124 1SFF1UG .1708	2	SCHMATZ, JOHN & FRANCINE 28 MARY LN FANWOOD, NJ 28 MARY LANE	07023	194600 136400 331000	941364	941364 00 941364	232280 232279 464559	238403 238402 476805	235341 235341 470682
26 54 00042200	62X110 1SFF1UG .1566	2	APOSTOL, ADRIAN & MARICON 209 TERRILL RD FANWOOD, NJ 209 TERRILL RD	07023	183900 261300 445200	1266149	1266149 00 1266149	312419 312419 624838	320656 320655 641311	316538 316537 633075
26 55 00042300	62X110 1SFF1AG .1566	2	MARFIL, JEFFREY & CAHILIG, SHEILA 205 TERRILL ROAD FANWOOD, NJ 205 TERRILL ROAD	07023	184000 158000 342000	972648	972648 00 972648	239999 239998 479997	246326 246325 492651	243162 243162 486324
26 56 00042400	72X150 1SFL .2479	2	BERRY, JAMAL & GINA 214 TERRILL RD FANWOOD, NJ 214 TERRILL RD	07023	201800 195400 397200	1129637	1129637 00 1129637	278735 278735 557470	286084 286083 572167	282410 282409 564819
26 57 00042500	80X150 2SFL2UG .2755	2	J L W REAL ESTATE LLC 1650 RARITAN RD SCOTCH PLAINS, NJ 212 TERRILL RD	07076	210200 135000 345200	981749	981749 00 981749	242244 242244 484488	248631 248630 497261	245438 245437 490875
26 58 00042600	52X150 2SFL .1791	2	RODRIGUEZ, YOLISSETT & PENA, DOMINGO 208 TERRILL RD FANWOOD, NJ 208 TERRILL RD	07023	180800 167700 348500	991134	991134 00 991134	244560 244560 489120	251007 251007 502014	247784 247783 495567
26 59 00042700	130X151 1SFF2UG .4506	15F	VOLUNTEERS OF AMERICA-GREATER N Y 205 W MILTON AVE RAHWAY, NJ 204 TERRILL ROAD	07065	*EXEMPT*	00	00 00 00	00 00 00	00 00 00	00 00 00
26 60.01	.105AC .1050	2	SORCE, JAMES & ALLISON 26 MIDWAY AVE FANWOOD, N J 26 MIDWAY AVE	07023	159500 308100 467600	1329854	1329854 00 1329854	328139 328138 656277	336789 336788 673577	332464 332463 664927
26 60.02	.111AC .1110	2	BABU, J CLEMENT D & KAMALAM, G G S R 2 PAUL PLACE FANWOOD, NJ 2 PAUL PLACE	07023	163900 290600 454500	1292598	1292598 00 1292598	318946 318945 637891	327354 327353 654707	323150 323149 646299

4917200

13984517

00

00

13984517

6901293

7083224

6992261

Block No. Lot No. Qualification Account No.	Land Dimensions Building Description Additional Lots Acreage	Prop. Class	Owner's Name Address City State Property Location	Billing Code Zip Code	Land Improvement Exemption Net Total	2023 Property Tax Special Dist	2023 Total Tax Deduction Net Tax	Amt.Billed 2023 1st Q 2nd Q Total	2nd Half 2023 3rd Q 4th Q Total	Preliminary 2024 Tax 1st Q 2nd Q Total
26 60.03	.104AC  .1040	2	KASICHAYANULA, KIRAN & KARLAPALEM, T 4 PAUL PLACE FANWOOD, NJ 4 PAUL PLACE	07023	177300 323700 501000	1424844	1424844 00	351577 351577 703154	360845 360845 721690	356211 356211 712422
26 60.04	.127AC  .1270	2	NITRO, JOSE & MA LIEZL 6 PAUL PL FANWOOD, NJ 6 PAUL PLACE	07023	182800 357800 540600	1537466	1537466 00	379366 379366 758732	389367 389367 778734	384367 384366 768733
26 60.05	.118AC  .1180	2	GARZON, FAUSTO & MARITZA 8 PAUL PL FANWOOD, NJ 8 PAUL PLACE	07023	182800 338300 521100	1482008	1482008 00	365682 365682 731364	375322 375322 750644	370502 370502 741004
26 60.06	.141AC  .1410	2	YAU, PETER & ELAINE HARRISON-YAU 10 PAUL PLACE FANWOOD, NJ 10 PAUL PLACE	07023	182800 343000 525800	1495375	1495375 00	368981 368980 737961	378707 378707 757414	373844 373844 747688
26 60.07	.149AC  .1490	2	SHAH, RASHMI 12 PAUL PL FANWOOD, NJ 12 PAUL PLACE	07023	192200 349000 541200	1539173	1539173 00	379787 379787 759574	389800 389799 779599	384794 384793 769587
26 60.08	.187AC  .1870	2	DE SANTIS, A - WILLIAMS, E 14 PAUL PL FANWOOD, NJ 14 PAUL PLACE	07023	196100 289000 485100	1379624	1379624 00	340419 340419 680838	349393 349393 698786	344906 344906 689812
26 61 00042900	2.6928 AC  2.6928	1	PUBLIC SERVICE ELECTRIC & GAS CO 80 PARK PL. TAX DEPT T 6B NEWARK, N J 38 MIDWAY AV & TOWER PL	07101	484700 0 484700	1378487	1378487 00	340139 340138 680277	349105 349105 698210	344622 344622 689244
26 62 00043000	80X186 1SFRIAG  .3416	2	SELTZER, BENJAMIN & KELLY 8 TOWER PLACE FANWOOD, NJ 8 TOWER PLACE	07023	189200 116500 305700	869411	869411 00	214525 214525 429050	220181 220180 440361	217353 217353 434706
26 63 00043100	80X180 1SFR2UG  .3306	2	FRANCAVILLA, LINDA 10 TOWER PLACE FANWOOD, NJ 10 TOWER PLACE	07023	188400 158200 346600	985730	985730 00	243227 243226 486453	249639 249638 499277	246433 246432 492865
26 64 00043200	77X175 1SFR1AG  .3093	2	WILLIS, JOHN & THERESA 12 TOWER PL FANWOOD, N J 12 TOWER PLACE	07023	182700 129500 312200	887897	887897 00	219087 219086 438173	224862 224862 449724	221975 221974 443949
26 65 00043300	10X171  .0392	15C	BOROUGH OF FANWOOD 75 NO MARTINE AVE FANWOOD N J TOWER PLACE	07023	*EXEMPT*	00	00 00 00	00 00 00	00 00 00	00 00 00
26 66 00043400	75X168 1SFR1AG  .2893	2	GAFFOGLIO, DINA 14 TOWER PLACE FANWOOD, NJ 14 TOWER PLACE	07023	180000 133900 313900	892732	892732 00	220280 220279 440559	226087 226086 452173	223183 223183 446366
26 67 00043500	75X163 1SFR1AG  .2806	2	EVANS, LARRY & SUZANNE 16 TOWER PL FANWOOD, N J 16 TOWER PLACE	07023	179300 113900 293200	833861	833861 00	205753 205753 411506	211178 211177 422355	208466 208465 416931
26 68 00043600	75X157 1SFS1BG  .2703	2	BOLAND, JEFFREY & LILIANA 18 TOWER PLACE FANWOOD, NJ 18 TOWER PLACE	07023	178500 174200 352700	1003079 v1	1003079 -25000 978079	241258 241257 482515	247782 247782 495564	244520 244520 489040

5523800

15709687

00

25000

15684687

7740156

7944531

7842347

Block No. Lot No. Qualification Account No.	Land Dimensions Building Description Additional Lots Acreage	Prop. Class	Owner's Name Address City State Property Location	Billing Code Zip Code	Land Improvement Exemption Net Total	2023 Property Tax Special Dist	2023 Total Tax Deduction Net Tax	Amt.Billed 2023 1st Q 2nd Q Total	2nd Half 2023 3rd Q 4th Q Total	Preliminary 2024 Tax 1st Q 2nd Q Total
26 69 00043700	75X149 1SFS1BG .2565	2	FACENDA, EBONY N & ALMANZAR, REYMON 20 TOWER PLACE FANWOOD, NJ 20 TOWER PLACE	07023	177000 216500 393500	1119114	1119114 00 1119114	276139 276139 552278	283418 283418 566836	279779 279778 559557
26 70 00043800	87X110 AVG 1SFS1BG .2197	2	BATTS, CHARLES M, JR & MARGARET M 22 TOWER PL FANWOOD, N J 22 TOWER PLACE	07023	182200 178000 360200	1024409	1024409 00 1024409	252771 252770 505541	259434 259434 518868	256103 256102 512205
26 71 00043900	131X95 AVG 1SFR1AG .2857	2	VIGLIANTI, PETER 24 TOWER PL FANWOOD, NJ 24 TOWER PLACE	07023	212700 185500 398200	1132481	1132481 00 1132481	279437 279437 558874	286804 286803 573607	283121 283120 566241
26 72 00044000	98X200 AVG 1SFS .4500	2	PEREIRA, AUDREY 26 TOWER PL FANWOOD, NJ 26 TOWER PL	07023	206500 371200 577700	1642979	1642979 00 1642979	405401 405401 810802	416089 416088 832177	410745 410745 821490
26.01 1	73X90 .1508	2	BEATY, AAREN L 257 TERRILL RD FANWOOD, NJ 257 TERRILL RD	07023	183900 75800 259700	738587	738587 00 738587	182245 182244 364489	187049 187049 374098	184647 184647 369294
26.01 2.01	.08AC .0800	2	SWEPSON, LYNNETTE R 1A COTTAGE WAY FANWOOD, NJ 1.A COTTAGE WAY	07023	98000 92800 190800	542635	542635 00 542635	133894 133894 267788	137424 137423 274847	135659 135659 271318
26.01 2.02	.08AC .0800	2	MARSHALL, WILLIAM JR & CHERYL A 1B COTTAGE WAY FANWOOD, NJ 1.B COTTAGE WAY	07023	103400 81400 184800	525571	525571 00 525571	129684 129683 259367	133102 133102 266204	131393 131393 262786
26.01 3	51X149 .1744	2	RANADE, ANJALIS S 3 COTTAGE WAY FANWOOD, NJ 3 COTTAGE WAY	07203	180800 326000 506800	1441339	1441339 00 1441339	355647 355647 711294	365023 365022 730045	360335 360335 720670
26.01 4	46X147 .1552	2	BAGWE, PRASAD SHRIDHAR & DEBAPRIYA 5 COTTAGE WAY FANWOOD, NJ 5 COTTAGE WAY	07023	180300 342800 523100	1487696	1487696 00 1487696	367086 367085 734171	376763 376762 753525	371924 371924 743848
26.01 5	58X123 .1638	2	HENDRE, PRAVEEN & SHILPA 7 COTTAGE COURT FANWOOD, N J 7 COTTAGE WAY	07023	176500 324800 501300	1425697	1425697 00 1425697	351788 351787 703575	361061 361061 722122	356425 356424 712849
26.01 6	64X111 .1631	2	KACHROO, PRAMOD & REKHA 9 COTTAGE CT FANWOOD, NJ 9 COTTAGE WAY	07023	181100 323800 504900	1435936	1435936 00 1435936	354314 354313 708627	363655 363654 727309	358984 358984 717968
26.01 7	75X125 .2152	2	ARUMUGAM, VIJAYAN 11 COTTAGE WAY FANWOOD, NJ 11 COTTAGE WAY	07023	207900 277800 485700	1381331	1381331 00 1381331	340840 340840 681680	349826 349825 699651	345333 345333 690666
26.01 8	58X123 .1638	2	MOHAMMAD, AMIR & AHMED, NAZEER 13 COTTAGE WAY FANWOOD, NJ 13 COTTAGE WAY	07023	200400 319100 519500	1477458	1477458 00 1477458	364560 364559 729119	374170 374169 748339	369365 369364 738729
26.01 9	53X150 .1825	2	HANNA, JOHN 15 COTTAGE WAY FANWOOD, N J 15 COTTAGE WAY	07023	216400 295400 511800	1455559	1455559 00 1455559	359156 359156 718312	368624 368623 737247	363890 363890 727780

5918000

16830792

00

00

16830792

8305917

8524875

8415401

Block No. Lot No. Qualification Account No.	Land Dimensions Building Description Additional Lots Acreage	Prop. Class	Owner's Name Address City State Property Location	Billing Code Zip Code	Land Improvement Exemption Net Total	2023 Property Tax Special Dist	2023 Total Tax Deduction Net Tax	Amt.Billed 2023 1st Q 2nd Q Total	2nd Half 2023 3rd Q 4th Q Total	Preliminary 2024 Tax 1st Q 2nd Q Total
26.01 10	75X125  .2152	2	MENJOGE, SANDESH S & KOLWADKAR, M A 17 COTTAGE WAY FANWOOD, NJ 17 COTTAGE WAY	07023	220900 335500 556400	1582402	1582402 00 1582402	390454 390454 780908	400747 400747 801494	395601 395600 791201
26.01 11	.16AC  .1600	2	JHA, ANAND & VJAYA 19 COTTAGE WAY FANWOOD, NJ 19 COTTAGE WAY	07023	198100 372600 570700	1623071	1623071 00 1623071	400489 400489 800978	411047 411046 822093	405768 405768 811536
26.01 12	.17AC  .1700	2	RAO,RAGHOTAM&ANITHA RAGHA VENDRA 21 COTTAGE WAY FANWOOD, N J 21 COTTAGE WAY	07023	197500 325100 522600	1486274	1486274 00 1486274	366735 366734 733469	376403 376402 752805	371569 371568 743137
26.01 13	.15AC  .1500	2	KULKARNI, PRASAD B & JETTY,NAVEENA 23 COTTAGE WAY FANWOOD, NJ 23 COTTAGE WAY	07023	197000 352700 549700	1563347	1563347 00 1563347	385752 385752 771504	395922 395921 791843	390837 390837 781674
26.01 14.01	.08AC  .0800	2	SHARMA, PRADEEP & DEEPALI 25 COTTAGE WAY FANWOOD, NJ 25 COTTAGE WAY	07023	177600 182900 360500	1025262	1025262 00 1025262	252981 252981 505962	259650 259650 519300	256316 256315 512631
26.01 14.02	.07AC  .0700	2	MOZAHID, MD & AHMED, FARHANA 27 COTTAGE WAY FANWOOD, NJ 27 COTTAGE WAY	07023	159800 192800 352600	1002794	1002794 00 1002794	247437 247437 494874	253960 253960 507920	250699 250698 501397
26.01 15.01	.05  .0500	2	FARRY, COLLEEN E 273 TERRILL ROAD FANWOOD, NJ 273 TERRILL ROAD	07023	36300 31300 67600	192254	192254 00 192254	47439 47438 94877	48689 48688 97377	48064 48063 96127
26.01 15.02	.08  .0800	2	MCCARTHY,NANCY 275 TERRILL RD FANWOOD, NJ 275 TERRILL ROAD	07023	40100 32600 72700	206759	206759 00 206759	51018 51017 102035	52362 52362 104724	51690 51690 103380
27 1 00044100	76X162 1SFL2UG  .2826	2	ANILO, RALPH JR & BARBARA ANN 78 MIDWAY AVE FANWOOD, N J 78 MIDWAY AVE	07023	199800 181200 381000	1083564	1083564 00 1083564	267367 267367 534734	274415 274415 548830	270891 270891 541782
27 2 00044200	65X147 1SFR  .2194	2	FERENCEVYCH, TARAS & XENIA 86 MIDWAY AVE FANWOOD, NJ 86 MIDWAY AVE	07023	184900 169200 354100	1007060	1007060 00 1007060	248490 248490 496980	255040 255040 510080	251765 251765 503530
27 3 00044300	95X122 1SFR2BG  .2661	2	SLOW, WILLIAM E & MARY E 92 MIDWAY AVE FANWOOD, NJ 92 MIDWAY AVE	07023	209300 166200 375500	1067922	1067922 00 1067922	263508 263507 527015	270454 270453 540907	266981 266980 533961
27 4 00044400	.4439 AC  .4439	2	SAENZ DE VITERI,JOSEPHINE & FACUNDO 104 MIDWAY AVE FANWOOD, N J 104 MIDWAY AVE	07023	224200 199900 424100	1206140 v1	1206140 -25000 1181140	291363 291362 582725	299208 299207 598415	295285 295285 590570
27 5 00044500	57X233 1SFF2UG  .3049	2	ASHE,KENNETH M & ERIN 108 MIDWAY AVE FANWOOD, NJ 108 MIDWAY AVE	07023	181000 193300 374300	1064509	1064509 00 1064509	262665 262665 525330	269590 269589 539179	266128 266127 532255
27 6 00044600	120X165 1SSL  .4545	2	DIMONTE,RALPH & FIORINA 169 HUNTER AVENUE FANWOOD, N J 114 MIDWAY AVE	07023	246600 264200 510800	1452715	1452715 00 1452715	358454 358454 716908	367904 367903 735807	363179 363179 726358

5472600

15564073

00

25000

15539073

7668299

7870774

7769539



Block No. Lot No. Qualification Account No.	Land Dimensions Building Description Additional Lots Acreage	Prop. Class	Owner's Name Address City State Property Location	Billing Code Zip Code	Land Improvement Exemption Net Total	2023 Property Tax Special Dist	2023 Total Tax Deduction Net Tax	Amt.Billed 2023 1st Q 2nd Q Total	2nd Half 2023 3rd Q 4th Q Total	Preliminary 2024 Tax 1st Q 2nd Q Total
27 6.01 00044700	140 X 145 .4660	2	RUHLANDT, HANS & TUULA 1 BYRON LANE FANWOOD, NJ 1 BYRON LANE	07023	297500 225100 522600	1486274	1486274 00 1486274	366735 366734 733469	376403 376402 752805	371569 371568 743137
27 6.02 00044800	115 X 120 .3168	2	GRAHAM, LORNE W & SUSAN M 3 BYRON LANE FANWOOD, N J 3 BYRON LANE	07023	294000 210800 504800	1435651	1435651 00 1435651	354244 354243 708487	363582 363582 727164	358913 358913 717826
27 7 00044900	70X163 1SBL2UG .2619	2	ANTONELLIS, GERARD & LAUREN 16 RAVENSWOOD LANE SCOTCH PLAINS, NJ 122 MIDWAY AVE	07076	192000 295400 487400	1386166	1386166 00 1386166	342033 342033 684066	351050 351050 702100	346542 346541 693083
27 8 00045000	70X134 2SFL2UG .2153	2	QUINONES, ARIEL & LEILA 126 MIDWAY AVENUE FANWOOD, NJ 126 MIDWAY AVE	07023	186600 347700 534300	1519549	1519549 00 1519549	374945 374945 749890	384830 384829 769659	379888 379887 759775
27 9 00045100	94X128 1SFR1UG .2762	2	DI MONTE, RALPH & FIORINA 169 HUNTER AVE FANWOOD, N J 169 HUNTER AVE	07023	208400 161300 369700	1051427	1051427 00 1051427	259437 259437 518874	266277 266276 532553	262857 262857 525714
27 10 00045200	79X279 .5060	2	FERRANTI, CHRISTOPHER & BRANDEY 163 HUNTER AVE FANWOOD, NJ 163 HUNTER AVE	07023	281400 574500 855900	2434180	2434180 00 2434180	600628 600628 1201256	616462 616462 1232924	608545 608545 1217090
27 11 00045300	100X291 2SFL2UG .6680	2	WRIGHT, PAUL J II & TRACY 157 HUNTER AVE FANWOOD, NJ 157 HUNTER AVE	07023	310000 274300 584300	1661749	1661749 00 1661749	410033 410032 820065	420842 420842 841684	415438 415437 830875
27 12 00045400	100X301 1SFL2UG .6910	2	VIERSECHILLING, SCOTT & RACHEL 153 HUNTER AVE FANWOOD, NJ 153 HUNTER AVE	07023	312000 234100 546100	1553108	1553108 00 1553108	383226 383226 766452	393328 393328 786656	388277 388277 776554
27 13 00045500	50X308 2SFL1UG .3535	2	GEVRY, DAVID & ABOLINA, RASMA 143 HUNTER AVE FANWOOD, NJ 143 HUNTER AVE	07023	246000 181200 427200	1214957	1214957 00 1214957	305472 305472 610944	302007 302006 604013	303740 303739 607479
27 14 00045600	63X313 2SFL1UG .4527	2	JAFFE, JONATHAN & DALY, VALERIE 139 HUNTER AVE FANWOOD, NJ 139 HUNTER AVE	07023	261800 337100 598900	1703272	1703272 00 1703272	420278 420278 840556	431358 431358 862716	425818 425818 851636
27 15 00045700	72X318 1SFF1AG .5256	2	ORTIZ, RAPHAEL & EMILY GRACE 131 HUNTER AVE FANWOOD, NJ 131 HUNTER AVE	07023	275000 194300 469300	1334689	1334689 00 1334689	329332 329331 658663	338013 338013 676026	333673 333672 667345
27 16 00045800	65X300 .4477	1	SCHAFFNER, JOSEPH & PALLISTER, K 127 HUNTER AVE FANWOOD, NJ 127 HUNTER AVE	07023	265800 0 265800	755935	755935 00 755935	186526 186525 373051	191442 191442 382884	188984 188984 377968
27 17 00045900	69X300 2SFL2UG .4752	2	MALESZEWSKI, ROBERT & KATHLEEN E 125 HUNTER AVE FANWOOD, NJ 125 HUNTER AVE	07023	271100 226000 497100	1413752	1413752 00 1413752	348840 348840 697680	358036 358036 716072	353438 353438 706876
27 18 00046000	52X300 1SFR .3581	2	CRAWFORD, LAURA 119 HUNTER AVE FANWOOD, NJ 119 HUNTER AVE	07023	232800 291500 524300	1491109	1491109 00 1491109	367928 367927 735855	377627 377627 755254	372778 372777 745555

7187700

20441818

00

00

20441818

10099308

10342510

10220913

Block No. Lot No. Qualification Account No.	Land Dimensions Building Description Additional Lots Acreage	Prop. Class	Owner's Name Address City State Property Location	Billing Code Zip Code	Land Improvement Exemption Net Total	2023 Property Tax Special Dist	2023 Total Tax Deduction Net Tax	Amt.Billed 2023 1st Q 2nd Q Total	2nd Half 2023 3rd Q 4th Q Total	Preliminary 2024 Tax 1st Q 2nd Q Total
27 19 00046100	75X235 .4046	2	ARORA, ARUN & LINDSAY POWER 115 HUNTER AVE FANWOOD, NJ 115 HUNTER AVE	07023	261500 830600 1092100	3105932	3105932 00 3105932	766382 766381 1532763	786585 786584 1573169	776483 776483 1552966
27 20 00046200	75X235 .4046	2	DOYLE, ANTHONY J & DEBRA 103 HUNTER AVE FANWOOD, N J 103 HUNTER AVENUE	07023	275300 284600 559900	1592356 v1	1592356 -25000 1567356	386660 386660 773320	397018 397018 794036	391839 391839 783678
27 21 00046300	114 X 233 .6098	2	MURPHY, JEFFREY B & KAREN R 95 HUNTER AVE FANWOOD, NJ 95 HUNTER AVE	07023	323500 882200 1205700	3429011	3429011 00 3429011	846100 846100 1692200	868406 868405 1736811	857253 857253 1714506
27 21.01 00046400	75 X 233 .4012	2	DEFRANCESCO, EDWARD & TRACY 99 HUNTER AVE FANWOOD, NJ 99 HUNTER AVE	07023	275300 323800 599100	1703840	1703840 00 1703840	420419 420418 840837	431502 431501 863003	425960 425960 851920
27 22 00046500	70X195 2SFL2UG .3134	2	GIULIANI, CHARLES E & PAMELA E 85 HUNTER AVE FANWOOD, N J 85 HUNTER AVE	07023	268900 329700 598600	1702418	1702418 00 1702418	420068 420067 840135	431142 431141 862283	425605 425604 851209
27 23 00046600	.2387 AC 2SFL1UG .2387	2	HORGAN, ERIC P & CHERYL A STEIN 79 HUNTER AVE FANWOOD, N J 79 HUNTER AVE	07023	258900 474500 733400	2085790	2085790 00 2085790	514664 514663 1029327	528232 528231 1056463	521448 521447 1042895
27 24 00046700	90X117 2SFL1UG .2417	2	PORTER, BRETT G & KATHLEEN M 131 PATERSON RD FANWOOD, N J 131 PATERSON RD	07023	274600 311100 585700	1665731	1665731 00 1665731	411015 411015 822030	421851 421850 843701	416433 416433 832866
27 25 00046800	50X132 1SFF1UG .1515	2	LANCE, JULIANA & RYAN E 125 PATERSON ROAD FANWOOD, NJ 125 PATERSON ROAD	07023	236000 195700 431700	1227755	1227755 00 1227755	302946 302945 605891	310932 310932 621864	306939 306939 613878
27 26 00046900	50X223 1SFL1UG .2560	2	MADRESH, BETH 121 PATERSON RD FANWOOD, NJ 121 PATERSON RD	07023	243500 198500 442000	1257048	1257048 00 1257048	310174 310173 620347	318351 318350 636701	314262 314262 628524
27 27 00047000	50X213 1SFL1UG .2445	2	JACOB, DAVID & MARY BETH 119 PATERSON RD FANWOOD, N J 119 PATERSON RD	07023	243500 144800 388300	1104325	1104325 00 1104325	272490 272489 544979	279673 279673 559346	276082 276081 552163
27 28 00047100	.7153 AC 1SFL1UG .7153	2	MURRAY, KEITH R & ANGELA 111 PATERSON RD FANWOOD, NJ 111 PATERSON RD	07023	308300 257800 566100	1609988	1609988 00 1609988	397261 397261 794522	407733 407733 815466	402497 402497 804994
27 29 00047200	.3771 AC 2SFL2UG .3771	2	2321 COLES AVENUE LLC 12 MAKATOM DR CRANFORD, NJ 101 PATERSON RD	07016	273800 431000 704800	2004451	2004451 00 2004451	494594 494593 989187	507632 507632 1015264	501113 501113 1002226
27 30 00047300	.4178 AC 2SFL2AG .4178	2	KLOEPFER, MICHAEL A. & VALERIE K. 99 PATERSON ROAD FANWOOD, NJ 99 PATERSON RD	07023	276800 301900 578700	1645823	1645823 00 1645823	406103 406103 812206	416809 416808 833617	411456 411456 822912
27 30.01 00047400	50X207 2SFL1UG .2376	15F	GILLOOLY, JAMES J & PATRICIA 95 PATERSON RD FANWOOD, N J 95 PATERSON RD	07023	*EXEMPT*	00	00 00 00	00 00 00	00 00 00	00 00 00

8486100

24134468

00

25000

24109468

11897744

12211724

12054737

Block No. Lot No. Qualification Account No.	Land Dimensions Building Description Additional Lots Acreage	Prop. Class	Owner's Name Address City State Property Location	Billing Code Zip Code	Land Improvement Exemption Net Total	2023 Property Tax Special Dist	2023 Total Tax Deduction Net Tax	Amt.Billed 2023 1st Q 2nd Q Total	2nd Half 2023 3rd Q 4th Q Total	Preliminary 2024 Tax 1st Q 2nd Q Total
27 31 00047500	100X196 1SFL2UG .4500	2	87PATERSONROAD LLC 83 PATERSON RD FANWOOD, NJ 87 PATERSON RD	07023	306000 203000 509000	1447596	1447596 W1 -25000 1422596	350941 350941 701882	360357 360357 720714	355649 355649 711298
27 32 00047600	73X124 2SFL2UG .2078	2	ROSER, GREGORY E & JUNE E 83 PATERSON RD FANWOOD, N J 83 PATERSON RD	07023	258800 264800 523600	1489118	1489118 00 1489118	367437 367436 734873	377123 377122 754245	372280 372279 744559
27 33 00047700	80X121 2SFL1BG .2222	2	MUSSO, JEFFREY & ROBIN DEEGAN 75 PATERSON RD FANWOOD, N J 75 PATERSON RD	07023	226400 299400 525800	1495375	1495375 00 1495375	368981 368980 737961	378707 378707 757414	373844 373844 747688
27 34 00047800	63X159 1SFF2UG .2300	2	MATTY, ADAM & BARBARA 106 FARLEY AVE FANWOOD, NJ 106 FARLEY AVE	07023	214300 338600 552900	1572448	1572448 00 1572448	387998 387997 775995	398227 398226 796453	393112 393112 786224
27 35 00047900	63X203 1SF22BG .2936	2	LINDNER, JOSEPH C 110 FARLEY AVE FANWOOD, N J 110 FARLEY AVE	07023	221300 114400 335700	954731	954731 00 954731	235578 235577 471155	241788 241788 483576	238683 238683 477366
27 35.01 00048000	.50 AC .5000	2	CUKROW, JOHATHAN AND DIANE 19 BYRON LANE FANWOOD, N J 19 BYRON LANE	07023	334400 390400 724800	2061331	2061331 00 2061331	508629 508628 1017257	522037 522037 1044074	515333 515333 1030666
27 35.02 00048100	.50 ACRES .5000	2	CAVANAGH, JAMES M & DEBORAH A 18 BYRON LANE FANWOOD, N J 18 BYRON LANE	07023	337200 298200 635400	1807078	1807078 00 1807078	445892 445892 891784	457647 457647 915294	451770 451769 903539
27 36 00048200	63 X203 .2936	2	SPONHEIMER, JOHN J & KELLEY M 116 FARLEY AVE FANWOOD, NJ 116 FARLEY AVE	07023	220000 482300 702300	1997341	1997341 00 1997341	492839 492839 985678	505832 505831 1011663	499336 499335 998671
27 38 00048300	64X263 .3864	2	SHERMAN, JAMES & MARISA 122 FARLEY AVE FANWOOD, NJ 122 FARLEY AVE	07023	223200 625100 848300	2412565	2412565 00 2412565	595295 595294 1190589	610988 610988 1221976	603142 603141 1206283
27 40 00048400	72X150 .2479	2	DEGAETANO, MICHAEL S & LISA M 126 FARLEY AVE FANWOOD, NJ 126 FARLEY AVE	07023	213000 607700 820700	2334071	2334071 00 2334071	575927 575926 1151853	591109 591109 1182218	583518 583518 1167036
27 41 00048500	1SFL1AG .5905	.5905 AC 2	REBUTH, MICHAEL A & JILL A 130 FARLEY AVE FANWOOD, NJ 130 FARLEY AVE	07023	208900 358600 567500	1613970	1613970 00 1613970	398244 398243 796487	408742 408741 817483	403493 403492 806985
27 42 00048600	50X263 1SFL1UG .3019	2	RAI, LOLOMBAHANG & PRANISHA 134 FARLEY AVE FANWOOD, NJ 134 FARLEY AVE	07023	205000 454500 659500	1875618	1875618 00 1875618	462805 462804 925609	475005 475004 950009	468905 468904 937809
27 43 00048700	58X210 2SFL .2796	2	ALLEN, JOHN ANDREW & JENNIFER D 140 FARLEY AVE FANWOOD, NJ 140 FARLEY AVE	07023	213700 588300 802000	2280888	2280888 00 2280888	562804 562803 1125607	577641 577640 1155281	570222 570222 1140444
27 44 00048800	70X126 1SFL1AG .2025	2	MORTON, ROBERT L & ARLENE 144 FARLEY AVE FANWOOD, N J 144 FARLEY AVE	07023	217000 245000 462000	1313928	1313928 00 1313928	324209 324208 648417	332756 332755 665511	328482 328482 656964

8669500

24656058

00

25000

24631058

12155147

12475911

12315532

Block No. Lot No. Qualification Account No.	Land Dimensions Building Description Additional Lots Acreage	Prop. Class	Owner's Name Address City State Property Location	Billing Code Zip Code	Land Improvement Exemption Net Total	2023 Property Tax Special Dist	2023 Total Tax Deduction Net Tax	Amt.Billed 2023 1st Q 2nd Q Total	2nd Half 2023 3rd Q 4th Q Total	Preliminary 2024 Tax 1st Q 2nd Q Total
27 45 00048900	.4458 AC 1SFF2AG .4458	2	MOLENAAR, JACK E & JOANNA L J 146 FARLEY AVE FANWOOD, N J 146 FARLEY AVE	07023	193000 259900 452900	1288048	1288048 00 1288048	317823 317823 635646	326201 326201 652402	322012 322012 644024
27 46 00049000	50X164 1SF .1882	2	BALLESTERO, HEATHER & STRUGATCH, A 150 FARLEY AVE FANWOOD, NJ 150 FARLEY AVE	07023	199500 157600 357100	1015592	1015592 00 1015592	250595 250595 501190	257201 257201 514402	253898 253898 507796
27 47 00049100	50X160 1SF .1837	2	JENKINSON, CHRISTINE 154 FARLEY AVE FANWOOD, NJ 154 FARLEY AVE	07023	199500 265500 465000	1322460	1322460 00 1322460	326314 326314 652628	334916 334916 669832	330615 330615 661230
27 48 00049200	75X100 1SFS1BG .1722	2	CELARDO, BRIAN R & KATHLEEN M 3 THORNE PL FANWOOD, N J 3 THORNE PLACE	07023	265000 261300 526300	1496797	1496797 00 1496797	369331 369331 738662	379068 379067 758135	374200 374199 748399
27 49 00049300	75X100 1SFS1BG .1722	2	COLONNA, ROBERT & CAROLYN 5 THORNE PLACE FANWOOD, N J 5 THORNE PLACE	07023	265000 245000 510000	1450440	1450440 00 1450440	357893 357892 715785	367328 367327 734655	362610 362610 725220
27 50 00049400	76X100 1SFS1BG .1745	2	YON, ALLAN & MISTRY, KRISHNA 7 THORNE PLACE FANWOOD, NJ 7 THORNE PLACE	07023	266000 186000 452000	1285488	1285488 00 1285488	317191 317191 634382	325553 325553 651106	321372 321372 642744
27 51 00049500	75X113 1SF22BG .1946	2	KELLY, TIMOTHY & ANDREA J 9 BYRON LANE FANWOOD, NJ 9 BYRON LANE	07023	268000 237800 505800	1438495	1438495 00 1438495	354946 354945 709891	364302 364302 728604	359624 359624 719248
27 51.01 00049600	.3789 AC 1SF22BG .3789	2	DARIANI, MAGHSOUD M & VIRGINIA M N 11 BYRON LANE FANWOOD, N J 11 BYRON LANE	07023	294900 216400 511300	1454137	1454137 00 1454137	358805 358805 717610	368264 368263 736527	363535 363534 727069
27 51.02 00049700	88X110 1SF22BG .2222	2	ROSIANO, GEORGE & ANA 13 BYRON LANE FANWOOD, N J 13 BYRON LANE	07023	266500 187700 454200	1291745	1291745 00 1291745	318735 318735 637470	327138 327137 654275	322937 322936 645873
27 51.03 00049800	75X101 2SFL1BG .1739	2	SHEELLEN, MICHAEL & COLLEEN 15 BYRON LANE FANWOOD, NJ 15 BYRON LANE	07023	270700 220500 491200	1396973	1396973 00 1396973	344700 344699 689399	353787 353787 707574	349244 349243 698487
27 51.04 00049900	76X111 2SFL1AG .1937	2	TURNER, ROBERT G & TRACEY C 17 BYRON LANE FANWOOD, NJ 17 BYRON LANE	07023	271000 220300 491300	1397257	1397257 00 1397257	344770 344770 689540	353859 353858 707717	349315 349314 698629
27 53 00050000	75X116 1SF22BG .1997	2	ALAGIA, ANTHONY & ROSEMARIE 8 BYRON LANE FANWOOD, NJ 8 BYRON LANE	07023	269500 203300 472800	1344643	1344643 00 1344643	331788 331787 663575	340534 340534 681068	336161 336161 672322
27 53.01 00050100	.2267 AC 2SFL1AG .2267	2	KIRSHENBAUM, GERALD S. & EDNA 10 BYRON LANE FANWOOD, N J 10 BYRON LANE	07023	274000 275500 549500	1562778	1562778 00 1562778	385612 385612 771224	395777 395777 791554	390695 390694 781389
27 53.02 00050200	98X162 2SFL2AG .3645	2	QUIAM, DEREK & PUGH, ARIEL 12 BYRON LANE FANWOOD, NJ 12 BYRON LANE	07023	306600 253000 559600	1591502	1591502 00 1591502	392700 392699 785399	403052 403051 806103	397876 397875 795751

Block No. Lot No. Qualification Account No.	Land Dimensions Building Description Additional Lots Acreage	Prop. Class	Owner's Name Address City State Property Location	Billing Code Zip Code	Land Improvement Exemption Net Total	2023 Property Tax Special Dist	2023 Total Tax Deduction Net Tax	Amt.Billed 2023 1st Q 2nd Q Total	2nd Half 2023 3rd Q 4th Q Total	Preliminary 2024 Tax 1st Q 2nd Q Total
27 53.03 00050300	.3457 AC 2SFL1AG .3457	2	BORENER, BENJAMIN & RADMAN, JOANNA 14 BYRON LANE FANWOOD, NJ 14 BYRON LANE	07023	272600 252200 524800	1492531	1492531 00	368279 368278 736557	377987 377987 755974	373133 373133 746266
27 53.04 00050400	75X200 2SFL1AG .3444	2	TSAO, DAVID W & JENNIFER F 16 BYRON LANE FANWOOD, N J 16 BYRON LANE	07023	284500 275600 560100	1592924	1592924 00	393051 393050 786101	403412 403411 806823	398231 398231 796462
27 54 00050500	83X117 1SFS1BG .2229	2	LEONE, ROBERT AND VIRGINIA TRUST 6 BYRON LANE FANWOOD, NJ 6 BYRON LANE	07023	278000 155700 433700	1233443	1233443 00	304349 304349 608698	312373 312372 624745	308361 308361 616722
27 55 00050600	83X117 1SFS1BG .2229	2	SCHIMMING, WALTER F & LINDA A 4 BYRON LANE FANWOOD, N J 4 BYRON LANE	07023	278000 198200 476200	1354313	1354313 00	334174 334173 668347	342983 342983 685966	338579 338578 677157
27 56 00050700	96X117 1SFR2AG .2579	2	LAZARUS, DAVID E & CINDY E 2 BYRON LANE FANWOOD, N J 2 BYRON LANE	07023	291800 312100 603900	1717492	1717492 00	423787 423787 847574	434959 434959 869918	429373 429373 858746
27 57 00050800	95X100 1SFS1BG .2181	2	INNEO, VINCENT & BAUSCH, KATHLEEN 8 THORNE PL FANWOOD, NJ 8 THORNE PL	07023	285000 196300 481300	1368817	1368817 00	337753 337752 675505	346656 346656 693312	342205 342204 684409
27 58 00050900	75X112 1SFS1BG .1928	2	FITZMAURICE, MICHAEL & NORENE 6 THORNE PL FANWOOD, NJ 6 THORNE PL	07023	268000 161300 429300	1220929	1220929 00	301262 301261 602523	309203 309203 618406	305233 305232 610465
27 59 00051000	75X112 1SFS1BG .1928	2	CHLUDZINSKI, ERIC & GALE 4 THORNE PL FANWOOD, NJ 4 THORNE PL	07023	268000 194200 462200	1314497	1314497 00	324349 324349 648698	332900 332899 665799	328625 328624 657249
27 60 00051100	50X132 2SFL .1515	2	JIMENEZ, ERIN & PETER 162 FARLEY AVE FANWOOD, NJ 162 FARLEY AVE	07023	196000 207000 403000	1146132	1146132 00	282806 282805 565611	290261 290260 580521	286533 286533 573066
27 61 00051200	62X125 1SFR1AG .1779	2	CULBERTSON, KELLY & GUENTHER, GRANT 170 FARLEY AVE FANWOOD, NJ 170 FARLEY AVE	07023	208200 502100 710300	2020093	2020093 00	498453 498453 996906	511594 511593 1023187	505024 505023 1010047
27 62 00051300	72X266 1SFR1BG .4397	2	BARUCH, CLAUDE S & MARIA B 174 FARLEY AVE FANWOOD, N J 174 FARLEY AVE	07023	222800 287700 510500	1451862	1451862 00	358244 358243 716487	367688 367687 735375	362966 362965 725931
27 63 00051400	66X255 2SFR1AG .3864	2	CICCARELLI, MICHAEL & KRISTIN 178 FARLEY AVE FANWOOD, NJ 178 FARLEY AVE	07023	225800 481700 707500	2012130	2012130 00	496489 496488 992977	509577 509576 1019153	503033 503032 1006065
27 64 00051500	50X291 1.5SFL1VG .3340	2	ERICKSON, ERIC E & ANN MARIE 186 FARLEY AVENUE FANWOOD, N J 186 FARLEY AVENUE	07023	205000 224000 429000	1220076	1220076 00	301051 301051 602102	308987 308987 617974	305019 305019 610038
27 65 00051600	50X287 2SFL2VG .3294	2	BELL, DAVID G & KATHRYN M 188 FARLEY AVE FANWOOD, N J 188 FARLEY AVE	07023	205000 307300 512300	1456981	1456981 00	359507 359506 719013	368984 368984 737968	364246 364245 728491

7244100

20602220

00

00

20602220

10167099

10435121

10301114



Block No. Lot No. Qualification Account No.	Land Dimensions Building Description Additional Lots Acreage	Prop. Class	Owner's Name Address City State Property Location	Billing Code Zip Code	Land Improvement Exemption Net Total	2023 Property Tax Special Dist	2023 Total Tax Deduction Net Tax	Amt.Billed 2023 1st Q 2nd Q Total	2nd Half 2023 3rd Q 4th Q Total	Preliminary 2024 Tax 1st Q 2nd Q Total
27 66 00051700	50X236 1SFF2VG .2709	2	LU, VICTOR & SHI, LILLIAN 190 FARLEY AVE FANWOOD, NJ 190 FARLEY AVE	07023	203500 370600 574100	1632740	1632740 00 1632740	402875 402875 805750	413495 413495 826990	408185 408185 816370
28 1 00051800	69X100 1.5SFF1AG .1584	2	SHARLEIN, JEFFREY & DARCIE 148 MIDWAY AVE FANWOOD, NJ 148 MIDWAY AVE	07023	179100 186100 365200	1038629	1038629 00 1038629	256279 256279 512558	263036 263035 526071	259658 259657 519315
28 2 00051900	54X100 1SBF1AG .1240	2	SMITH, STEVEN D & ELLEN 154 MIDWAY AVE FANWOOD, NJ 154 MIDWAY AVE	07023	165600 164400 330000	938520	938520 00 938520	231578 231577 463155	237683 237682 475365	234630 234630 469260
28 3 00052000	52X101 1SFR .1206	2	ROBINSON, LISA H 158 MIDWAY AVE FANWOOD, NJ 158 MIDWAY AVE	07023	163800 114800 278600	792338	792338 00 792338	195508 195507 391015	200662 200661 401323	198085 198084 396169
28 4 00052100	54X101 1.5SBF1AG .1252	2	GROSS, ALAN J & JACQUELINE S 162 MIDWAY AVE FANWOOD, N J 162 MIDWAY AVENUE	07023	165700 204700 370400	1053418	1053418 00 1053418	259929 259928 519857	266781 266780 533561	263355 263354 526709
28 5 00052200	50X141 1SFR2VG .1618	2	HERRMANN, JOHN ET ALL 168 MIDWAY AVE FANWOOD, NJ 168 MIDWAY AVE	07023	172900 119100 292000	830448	830448 00 830448	204911 204911 409822	210313 210313 420626	207612 207612 415224
28 6 00052300	94X117 1SFF .2525	2	CLARKE, BRIAN & DAAKEIA 165 WILLOUGHBY ROAD FANWOOD, NJ 165 WILLOUGHBY ROAD	07023	205700 719300 925000	2630700	2630700 00 2630700	649119 649119 1298238	666231 666231 1332462	657675 657675 1315350
28 7 00052400	68X147 1SFS1BG .2295	2	SCHMIDT, RAYMOND G & CHRISTINA P 163 WILLOUGHBY RD FANWOOD, N J 163 WILLOUGHBY RD	07023	258900 230100 489000	1390716	1390716 00 1390716	343156 343156 686312	352202 352202 704404	347679 347679 695358
28 8 00052500	62X138 1SFF .1964	2	BARBER, RICHARD & SLIM, SUSAN 159 WILLOUGHBY RD FANWOOD, NJ 159 WILLOUGHBY RD	07023	250700 238800 489500	1392138	1392138 00 1392138	343507 343507 687014	352562 352562 705124	348035 348034 696069
28 9 00052600	70X132 1.5SFF1AG .2121	2	LENNON, ROBERT 153 WILLOUGHBY RD FANWOOD, N J 153 WILLOUGHBY RD	07023	258400 182500 440900	1253920	1253920 00 1253920	309402 309401 618803	317559 317558 635117	313480 313480 626960
28 10 00052700	62X128 1SFF1AG .1822	2	BRYAN, DAVID 147 WILLOUGHBY RD FANWOOD, N J 147 WILLOUGHBY RD	07023	248200 136200 384400	1093234	1093234 00 1093234	269753 269753 539506	276864 276864 553728	273309 273308 546617
28 11 00052800	57X127 1SFS1BG .1662	2	MILLER, VICTORIA L 143 WILLOUGHBY RD FANWOOD, NJ 143 WILLOUGHBY RD	07023	242700 213100 455800	1296295	1296295 00 1296295	319858 319858 639716	328290 328289 656579	324074 324074 648148
28 12 00052900	50X129 1SSE .1481	2	NASSIRPOUR, SUZANNE 137 WILLOUGHBY RD FANWOOD, NJ 137 WILLOUGHBY RD	07023	237200 127500 364700	1037207	1037207 00 1037207	255929 255928 511857	262675 262675 525350	259302 259302 518604
28 13 00053000	50X129 1SFF .1481	2	ELSAIED, ATEF & MABROUK, SHEREEN 133 WILLOUGHBY RD FANWOOD, NJ 133 WILLOUGHBY RD	07023	235000 153000 388000	1103472	1103472 00 1103472	272279 272279 544558	279457 279457 558914	275868 275868 551736

6147600

17483775

00

00

17483775

8628161

8855614

8741889

Block No. Lot No. Qualification Account No.	Land Dimensions Building Description Additional Lots Acreage	Prop. Class	Owner's Name Address City State Property Location	Billing Code Zip Code	Land Improvement Exemption Net Total	2023 Property Tax Special Dist	2023 Total Tax Deduction Net Tax	Amt.Billed 2023 1st Q 2nd Q Total	2nd Half 2023 3rd Q 4th Q Total	Preliminary 2024 Tax 1st Q 2nd Q Total
28 14 00053100	75X133 1SBR1BG .2290	2	TOTO, DONATO & PINA DEVITO 129 WILLOUGHBY RD FANWOOD, NJ 129 WILLOUGHBY RD	07023	239000 163500 402500	1144710	1144710 00 1144710	282455 282454 564909	289901 289900 579801	286178 286177 572355
28 15 00053200	50X139 2SFE1VG .1596	2	DE MATOS, MICHAEL & MINNELLI 125 WILLOUGHBY RD FANWOOD, NJ 125 WILLOUGHBY RD	07023	237000 219900 456900	1299424	1299424 00 1299424	320630 320629 641259	329083 329082 658165	324856 324856 649712
28 16 00053300	75X148 2SFL1VG .2548	2	WEUVE, DONALD E JR & CYNTHIA L 119 WILLOUGHBY RD FANWOOD, NJ 119 WILLOUGHBY RD	07023	267000 214900 481900	1370524	1370524 00 1370524	338174 338174 676348	347088 347088 694176	342631 342631 685262
28 17 00053400	75X161 2SFL1VG .2772	2	MACHNOWSKI, DOROTHY 111 WILLOUGHBY RD FANWOOD, NJ 111 WILLOUGHBY RD	07023	269300 216800 486100	1382468	1382468 00 1382468	341121 341121 682242	350113 350113 700226	345617 345617 691234
28 18 00053500	50X172 2SFL1VG .1974	2	REPOSA, BENJAMIN J & NICOLE M 107 WILLOUGHBY RD FANWOOD, NJ 107 WILLOUGHBY RD	07023	240500 303700 544200	1547705	1547705 00 1547705	381893 381892 763785	391960 391960 783920	386927 386926 773853
28 19 00053600	61X129 2SF2VG .1806	2	PURCE, MICHAEL W & PARRA, ANDREA M 169 PATERSON RD FANWOOD, NJ 169 PATERSON RD	07023	246000 386400 632400	1798546	1798546 00 1798546	443787 443787 887574	455486 455486 910972	449637 449636 899273
28 20 00053700	60X146 2SFL .2011	2	WEINSTOCK, DAVID & PATRICIA 165 PATERSON RD FANWOOD, N J 165 PATERSON RD	07023	249600 168800 418400	1189930	1189930 00 1189930	293613 293612 587225	301353 301352 602705	297483 297482 594965
28 21 00053800	65X170 1SFF .2537	2	EVERSON, JOHN M 159 PATERSON RD FANWOOD, NJ 159 PATERSON RD	07023	256800 161700 418500	1190214	1190214 00 1190214	293683 293682 587365	301425 301424 602849	297554 297553 595107
28 22 00053900	62X162 TRI 1SFF1AG .2306	2	PARKERTON, KATHRYN K 162 HUNTER AVE FANWOOD, N J 162 HUNTER AVE	07023	225300 163900 389200	1106885	1106885 00 1106885	273121 273121 546242	280322 280321 560643	276722 276721 553443
28 23 00054000	50X160 2SFL .1837	15F	SANISLO, STEPHEN 156 HUNTER AVE FANWOOD, N J 156 HUNTER AVE	07023	*EXEMPT*	00	00 00 00	00 00 00	00 00 00	00 00 00
28 24 00054100	62X154 1SFR1VG .2192	2	ROCHA, ANTONIO & ALICE 150 HUNTER AVE FANWOOD, NJ 150 HUNTER AVE	07023	252500 120900 373400	1061950	1061950 00 1061950	262034 262033 524067	268942 268941 537883	265488 265487 530975
28 25 00054200	68X149 1SFR2BG .2326	2	RUIZ, PABLO & MARIA F 146 HUNTER AVE FANWOOD, NJ 146 HUNTER AVE	07023	258900 149900 408800	1162627	1162627 00 1162627	286876 286875 573751	294438 294438 588876	290657 290657 581314
28 26 00054300	75X148 1SFF1AG .2548	2	SAENZDEVITERI, LEAH E 140 HUNTER AVE FANWOOD, NJ 140 HUNTER AVE	07023	267000 195000 462000	1313928	1313928 00 1313928	324209 324208 648417	332756 332755 665511	328482 328482 656964
28 27 00054400	75X143 1SFF1AG .2462	2	WATT, RICHARD J & ELLEN M LAKE 134 HUNTER AVE FANWOOD, NJ 134 HUNTER AVE	07023	266300 248400 514700	1463807	1463807 00 1463807	361191 361191 722382	370713 370712 741425	365952 365952 731904

5989000

17032718

00

00

17032718

8405566

8627152

8516361

Block No. Lot No. Qualification Account No.	Land Dimensions Building Description Additional Lots Acreage	Prop. Class	Owner's Name Address City State Property Location	Billing Code Zip Code	Land Improvement Exemption Net Total	2023 Property Tax Special Dist	2023 Total Tax Deduction Net Tax	Amt.Billed 2023 1st Q 2nd Q Total	2nd Half 2023 3rd Q 4th Q Total	Preliminary 2024 Tax 1st Q 2nd Q Total
28 28 00054500	70X136 1SFR1BG .2185	2	GELATO, DUSTIN & JUDY 130 HUNTER AVE FANWOOD, NJ 130 HUNTER AVE	07023	259800 298500 558300	1587805	1587805 00 1587805	391787 391787 783574	402116 402115 804231	396952 396951 793903
28 28.01 00054600	50X132 2SFL1BG .1515	2	SANDIFORD, ELIZABETH M 126 HUNTER AVE FANWOOD, NJ 126 HUNTER AVE	07023	234900 170700 405600	1153526	1153526 00 1153526	284630 284630 569260	292133 292133 584266	288382 288381 576763
28 29 00054700	63X134 1SFF1BG .1938	2	MARQUARDT, JOHN JR, ET ALLS 116 HUNTER AVE FANWOOD, NJ 116 HUNTER AVE	07023	250600 252900 503500	1431954	1431954 00 1431954	353332 353331 706663	362646 362645 725291	357989 357988 715977
28 30 00054800	87X137 2SFL2BG .2736	2	COHANE, ZACHARY 112 HUNTER AVE FANWOOD, NJ 112 HUNTER AVE	07023	265200 219200 484400	1377634	1377634 00 1377634	339928 339928 679856	348889 348889 697778	344409 344408 688817
28 31 00054900	50X140 2SFL1BG .1607	2	PAPI, MICHAEL & JESSICA 110 HUNTER AVE FANWOOD, NJ 110 HUNTER AVE	07023	237000 232000 469000	1333836	1333836 00 1333836	329121 329121 658242	337797 337797 675594	333459 333459 666918
28 32 00055000	50X142 2SFL1VG .1630	2	HAWKINS, MONTIGO & DEBORAH A 106 HUNTER AVE FANWOOD, NJ 106 HUNTER AVE	07023	237500 211600 449100	1277240	1277240 00 1277240	315156 315156 630312	323464 323464 646928	319310 319310 638620
28 33 00055100	50X148 1SFF .1699	2	ZEKUNDE, IVARS & MARYANN 102 HUNTER AVE FANWOOD, N J 102 HUNTER AVE	07023	238000 179700 417700	1187939	1187939 00 1187939	293121 293121 586242	300849 300848 601697	296985 296985 593970
28 34 00055200	65X164 .2447	2	MADURSKI, RICHARD & SUSANNAH S 100 HUNTER AVE FANWOOD, N J 100 HUNTER AVE	07023	255500 272600 528100	1501916	1501916 00 1501916	370595 370594 741189	380364 380363 760727	375479 375479 750958
28 35 00055300	52X170 2SFL2VG .2029	2	BALKONIS, EMILY & CAMERON, BRENDAN 90 HUNTER AVE FANWOOD, NJ 90 HUNTER AVE	07023	240500 288400 528900	1504192	1504192 00 1504192	371156 371155 742311	380941 380940 761881	376048 376048 752096
28 36 00055400	50X123 2SFE1VG .1412	2	ZIKAS, TOMAS A & KAREN M 88 HUNTER AVE FANWOOD, NJ 88 HUNTER AVE	07023	234000 269200 503200	1431101	1431101 00 1431101	353121 353120 706241	362430 362430 724860	357776 357775 715551
28 37 00055500	55X131 2SFE1VG .1654	2	MARDER, PAUL & AVIA 78 HUNTER AVE FANWOOD, NJ 78 HUNTER AVE	07023	240500 286100 526600	1497650	1497650 00 1497650	369542 369541 739083	379284 379283 758567	374413 374412 748825
28 38 00055600	56X137 1SF22BG .1761	2	HENDERSON, CONNOR J & LISA M 151 PATERSON ROAD FANWOOD, NJ 151 PATERSON ROAD	07023	244400 190600 435000	1237140	1237140 00 1237140	305262 305261 610523	313309 313308 626617	309285 309285 618570
28 39 00055700	57X127 2SFL1BG .1662	2	SCARPA, MATTHEW AND SHARON 155 PATERSON RD FANWOOD, N J 155 PATERSON RD	07023	242700 220300 463000	1316772	1316772 00 1316772	324911 324910 649821	333476 333475 666951	329193 329193 658386
29 1 00055800	72X100 1SFF1AG .1653	2	WILLIAMS, ETON & SHARON 182 MIDWAY AVE FANWOOD, NJ 182 MIDWAY AVE	07023	181800 176700 358500	1019574	1019574 00 1019574	251578 251577 503155	258210 258209 516419	254894 254893 509787

Block No. Lot No. Qualification Account No.	Land Dimensions Building Description Additional Lots Acreage	Prop. Class	Owner's Name Address City State Property Location	Billing Code Zip Code	Land Improvement Exemption Net Total	2023 Property Tax Special Dist	2023 Total Tax Deduction Net Tax	Amt.Billed 2023 1st Q 2nd Q Total	2nd Half 2023 3rd Q 4th Q Total	Preliminary 2024 Tax 1st Q 2nd Q Total
29 2 00055900	100X100 1SFGS1BG .2296	2	BARLOW, PAUL A 192 MIDWAY AVE FANWOOD, N J 192 MIDWAY AVE	07023	207000 315900 522900	1487128	V1 1487128 -25000 1462128	360695 360695 721390	370369 370369 740738	365532 365532 731064
29 3.01 00056000	84 X 149 .2873	2	UPADHYAY, TEJAL & LOKHANDWALA, AMMAR 133 RUSSELL ROAD FANWOOD, NJ 133 RUSSELL ROAD	07023	216100 558600 774700	2203247	2203247 00 2203247	543646 543646 1087292	557978 557977 1115955	550812 550812 1101624
29 3.02	74 X 143 .2429	2	KAISER, SCOTT H & WHITNEY P 131 RUSSELL ROAD FANWOOD, NJ 131 RUSSELL ROAD	07023	265100 657500 922600	2623874	2623874 00 2623874	647435 647434 1294869	664503 664502 1329005	655969 655968 1311937
29 4 00056100	71X130 1SFS1BG .2119	2	YI, YOUNG S & JA H 129 RUSSELL RD FANWOOD, N J 129 RUSSELL RD	07023	258100 191900 450000	1279800	V1 1279800 -25000 1254800	315788 315787 631575	311613 311612 623225	313700 313700 627400
29 5 00056200	64X117 2SFL1BG .1719	2	BOYLE, JERALD & HIRSCH-BOYLE, DEBRA 127 RUSSELL RD FANWOOD, NJ 127 RUSSELL RD	07023	247800 338800 586600	1668290	1668290 00 1668290	411647 411646 823293	422499 422498 844997	417073 417072 834145
29 6 00056300	73X110 2SFL1VG .1843	2	125 RUSSELL ROAD LLC 41 AIRPARK RD PRINCETON, NJ 125 RUSSELL RD	08540	255900 160700 416600	1184810	1184810 00 1184810	292349 292349 584698	300056 300056 600112	296203 296202 592405
29 7 00056400	57X105 2SFL1VG .1374	2	FOSTER, JASON W & WILTSHIRE, D O 121 RUSSELL RD FANWOOD, NJ 121 RUSSELL RD	07023	214300 194500 408800	1162627	1162627 00 1162627	286876 286875 573751	294438 294438 588876	290657 290657 581314
29 8 00056500	60X98 2SFL1VG .1350	2	PAPERNIK, CHRISTOPHER & MICHELE 117 RUSSELL RD FANWOOD, NJ 117 RUSSELL RD	07023	226900 242400 469300	1334689	1334689 00 1334689	329332 329331 658663	338013 338013 676026	333673 333672 667345
29 9 00056600	63X96 2SFL1VG .1388	2	DINEGAR, KRISTIN MARGARET & GREGORY 113 RUSSELL RD FANWOOD, NJ 113 RUSSELL RD	07023	240800 232700 473500	1346634	1346634 00 1346634	332279 332279 664558	341038 341038 682076	336659 336658 673317
29 10 00056700	142X99 2SF2UG .3227	2	KELLEY, STEPHEN M & MARY T 109 RUSSELL RD FANWOOD N J 109 RUSSELL RD	07023	316200 267700 583900	1660612	V1 1660612 -25000 1635612	403502 403502 807004	414304 414304 828608	408903 408903 817806
29 11 00056800	79X102 2SFL1UG .1850	2	NERING, RAYMOND & PATRICIA 93 RUSSELL RD FANWOOD N J 93 RUSSELL RD	07023	259000 216200 475200	1351469	1351469 00 1351469	333472 333471 666943	342263 342263 684526	337868 337867 675735
29 12 00056900	65X106 1SFF1AG .1582	2	O'SHAUGHNESSY, JENNIFER 191 PATERSON RD FANWOOD, NJ 191 PATERSON RD	07023	245000 169500 414500	1178838	1178838 00 1178838	290876 290875 581751	298544 298543 597087	294710 294709 589419
29 13 00057000	81X100 2SFL1AG .1860	2	FASANO, FRANK V 100 WILLOUGHBY RD FANWOOD, NJ 100 WILLOUGHBY RD	07023	259400 195100 454500	1292598	1292598 00 1292598	318946 318945 637891	327354 327353 654707	323150 323149 646299
29 14 00057100	60X96 2SFL1BG .1322	2	HAGOPIAN, RICHARD & MICHELLE 102 WILLOUGHBY RD FANWOOD, NJ 102 WILLOUGHBY RD	07023	238800 277000 515800	1466935	1466935 00 1466935	361963 361963 723926	371505 371504 743009	366734 366734 733468

7468900

21241551

00

75000

21166551

10457604

10708947

10583278

Block No. Lot No. Qualification Account No.	Land Dimensions Building Description Additional Lots Acreage	Prop. Class	Owner's Name Address City State Property Location	Billing Code Zip Code	Land Improvement Exemption Net Total	2023 Property Tax Special Dist	2023 Total Tax Deduction Net Tax	Amt.Billed 2023 1st Q 2nd Q Total	2nd Half 2023 3rd Q 4th Q Total	Preliminary 2024 Tax 1st Q 2nd Q Total
29 15 00057200	60X95 2SFL1AG .1309	2	WOODS, WOLFGANG & GARDEN, KATHRYN 106 WILLOUGHBY RD FANWOOD, NJ 106 WILLOUGHBY RD	07023	239800 162800 402600	1144994	1144994 00 1144994	282525 282524 565049	289973 289972 579945	286249 286248 572497
29 16 00057300	52X97 2SFE1AG .1158	2	FASOLAS, ANTHONY & BERNADETTE 110 WILLOUGHBY RD FANWOOD, NJ 110 WILLOUGHBY RD	07023	231000 305500 536500	1525806	1525806 00 1525806	376489 376489 752978	386414 386414 772828	381452 381451 762903
29 17 00057400	69X101 2SFR1VG .1600	2	KEANE, ROBERT 116 WILLOUGHBY RD FANWOOD, NJ 116 WILLOUGHBY RD	07023	249000 298400 547400	1556806	1556806 00 1556806	384138 384138 768276	394265 394265 788530	389202 389201 778403
29 18 00057500	107X105 1SBS2BG .2579	2	CHEN, JINYU & LUO, HAO 120 WILLOUGHBY RD FANWOOD, NJ 120 WILLOUGHBY RD	07023	260200 202900 463100	1317056	1317056 00 1317056	324981 324980 649961	333548 333547 667095	329264 329264 658528
29 19 00057600	85X111 1SBR2AG .2166	2	ISAACS, GIL & JULIE A 132 WILLOUGHBY RD FANWOOD, NJ 132 WILLOUGHBY RD	07023	268400 187500 455900	1296580	1296580 00 1296580	319928 319928 639856	328362 328362 656724	324145 324145 648290
29 20 00057700	67X120 1SFF1AG .1846	2	CRAIG, NICHOLAS & IANNARONE, NICOLE 134 WILLOUGHBY RD FANWOOD, NJ 134 WILLOUGHBY RD	07023	252400 170600 423000	1203012	1203012 00 1203012	296841 296840 593681	304666 304665 609331	300753 300753 601506
29 21 00057800	71X128 1SFL1AG .2086	2	FOLEY, JOHN G & HSIEH, ANN 140 WILLOUGHBY ROAD FANWOOD, NJ 140 WILLOUGHBY ROAD	07023	257000 225600 482600	1372514	1372514 00 1372514	338665 338664 677329	347593 347592 695185	343129 343128 686257
29 22 00057900	67X136 1SFF1AG .2092	2	ZIEGLER, DAVID & MELINDA 150 WILLOUGHBY RD FANWOOD, NJ 150 WILLOUGHBY RD	07023	256400 201700 458100	1302836	1302836 00 1302836	321472 321472 642944	329946 329946 659892	325709 325709 651418
29 23 00058000	72X147 AVG 1SF2BG .2430	2	MCCARTHY, ROBERT J & JUNE M 154 WILLOUGHBY RD FANWOOD, NJ 154 WILLOUGHBY RD	07023	262800 259400 522200	1485137 v1	1485137 -25000 1460137	360204 360204 720408	369865 369864 739729	365035 365034 730069
30 1 00058100	91X103 AVG 1SFS2BG .2152	2	CARLOS, PAUL AND MICHELLE 66 HUNTER AVE FANWOOD, NJ 66 HUNTER AVE	07023	271000 172100 443100	1260176	1260176 00 1260176	310946 310945 621891	319143 319142 638285	315044 315044 630088
30 2 00058200	57X122 2SFL2VG .1596	2	MOONEY, JOHN M & CAROL K 148 PATERSON RD FANWOOD, NJ 148 PATERSON RD	07023	241600 434600 676200	1923113 v1	1923113 -25000 1898113	474524 474523 949047	474533 474533 949066	474529 474528 949057
30 3 00058300	60X143 1SFS2BG .1970	2	OUELLETTE, CHRISTOPHER & COURTNEY 152 PATERSON RD FANWOOD, NJ 152 PATERSON RD	07023	249000 250300 499300	1420009	1420009 00 1420009	350384 350384 700768	359621 359620 719241	355003 355002 710005
30 4 00058400	63X171 1.5SFL1AG .2473	2	WILLIAMS, PHILLIPS & JENNIE 156 PATERSON RD FANWOOD, NJ 156 PATERSON RD	07023	256200 197000 453200	1288901	1288901 00 1288901	318033 318033 636066	326418 326417 652835	322226 322225 644451
30 5 00058500	69X163 AVG 2SFL1AG .2582	2	BUGMANN, CHRISTIAN T & WEISS, ERIKA 91 WILLOUGHBY RD FANWOOD, NJ 91 WILLOUGHBY RD	07023	262100 228800 490900	1396120	1396120 00 1396120	344489 344489 688978	353571 353571 707142	349030 349030 698060

6854100

19493060

00

50000

19443060

9607232

9835828

9721532



Block No. Lot No. Qualification Account No.	Land Dimensions Building Description Additional Lots Acreage	Prop. Class	Owner's Name Address City State Property Location	Billing Code Zip Code	Land Improvement Exemption Net Total	2023 Property Tax Special Dist	2023 Total Tax Deduction Net Tax	Amt.Billed 2023 1st Q 2nd Q Total	2nd Half 2023 3rd Q 4th Q Total	Preliminary 2024 Tax 1st Q 2nd Q Total
30 6 00058600	50X160 1.5SFL1AG .1837	2	MULLANY, THOMAS & KERRY 81 WILLOUGHBY RD FANWOOD, N J 81 WILLOUGHBY RD	07023	239500 195300 434800	1236571	1236571 00 1236571	305121 305121 610242	313165 313164 626329	309143 309143 618286
30 7 00058700	50X159 2SFL2VG .1825	2	BLUMBERG, RACHEL & WAXMAN, MICHAEL 77 WILLOUGHBY RD FANWOOD, NJ 77 WILLOUGHBY RD	07023	239000 233100 472100	1342652	1342652 00 1342652	331297 331296 662593	340030 340029 680059	335663 335663 671326
30 8 00058800	100X153 2SFL1VG .3512	2	75 WILLOUGHBY RD CO 75 WILLOUGHBY RD FANWOOD, NJ 75 WILLOUGHBY RD	07023	297000 223000 520000	1478880 v1	1478880 -25000 1453880	364910 364910 729820	362030 362030 724060	363470 363470 726940
30 9 00058900	.3842 AC 2SFL1AG .3842	2	MARTINEZ, YENY 71 WILLOUGHBY RD FANWOOD, NJ 71 WILLOUGHBY RD	07023	261700 207700 469400	1334974	1334974 00 1334974	329402 329401 658803	338086 338085 676171	333744 333743 667487
30 10 00059000	46X207 1SF31BG .2186	2	SCARCELLA, THOMAS M & JULIE E 61 WILLOUGHBY RD FANWOOD, N J 61 WILLOUGHBY RD	07023	238400 198100 436500	1241406	1241406 00 1241406	306314 306314 612628	314389 314389 628778	310352 310351 620703
30 11 00059100	.2152 AC 1SFRIAG .2152	2	MC EVOY, GARY 51 WILLOUGHBY RD FANWOOD, NJ 51 WILLOUGHBY RD	07023	225600 150300 375900	1069060	1069060 00 1069060	263788 263788 527576	270742 270742 541484	267265 267265 534530
30 12 00059200	53X112 2SFL1AG .1363	2	LOTT, KYLE B & CHRISTINE M 75 WATSON RD FANWOOD, NJ 75 WATSON RD	07023	235100 350300 585400	1664878	1664878 00 1664878	410805 410804 821609	421635 421634 843269	416220 416219 832439
30 13 00059300	51X112 1SFSLBG .1311	2	WHITEWAY, TIMOTHY & SARA 73 WATSON RD FANWOOD, NJ 73 WATSON RD	07023	235100 241600 476700	1355735	1355735 00 1355735	334525 334524 669049	343343 343343 686686	338934 338934 677868
30 14 00059400	66X131 2SSL2VG .1985	2	EDWARDS, ARTHUR D & BARBARA W 48 HUNTER AVE FANWOOD, N J 48 HUNTER AVE	07023	253900 342900 596800	1697299	1697299 00 1697299	418805 418804 837609	429845 429845 859690	424325 424325 848650
30 15 00059500	109X147 2SSL2VG .3678	2	DOLAN, SEAMUS & ELIZABETH 52 HUNTER AVE FANWOOD, N J 52 HUNTER AVE	07023	306400 354600 661000	1879884	1879884 00 1879884	463857 463857 927714	476085 476085 952170	469971 469971 939942
30 15.01 00059600	48X192 2SFIAG .2116	2	WISEMAN, ROBERT M & DAWN M 71 WATSON ROAD FANWOOD, NJ 71 WATSON ROAD	07023	240000 265400 505400	1437358	1437358 00 1437358	354665 354664 709329	364015 364014 728029	359340 359339 718679
30 16 00059700	60X177 2SFE1VG .2438	2	VOELKER, MICHAEL W & LISA 60 HUNTER AVE FANWOOD, N J 60 HUNTER AVE	07023	253200 299300 552500	1571310	1571310 00 1571310	387717 387717 775434	397938 397938 795876	392828 392827 785655
31 1 00059800	93X103 2SSE1AG .2199	2	MARZOLINI, CHRISTOPHER F & CAROLINE 81 RUSSELL RD FANWOOD, NJ 81 RUSSELL RD	07203	274000 239700 513700	1460963	1460963 00 1460963	360489 360489 720978	369993 369992 739985	365241 365241 730482
31 2 00059900	80X101 2SFL1VG .1855	2	ASCOLESE, JOSEPH & GERALDINE 69 RUSSELL RD FANWOOD, N J 69 RUSSELL RD	07023	260000 222700 482700	1372799	1372799 00 1372799	338735 338735 677470	347665 347664 695329	343200 343200 686400

7082900

20143769

00

25000

20118769

9940854

10177915

10059387

Block No. Lot No. Qualification Account No.	Land Dimensions Building Description Additional Lots Acreage	Prop. Class	Owner's Name Address City State Property Location	Billing Code Zip Code	Land Improvement Exemption Net Total	2023 Property Tax Special Dist	2023 Total Tax Deduction Net Tax	Amt.Billed 2023 1st Q 2nd Q Total	2nd Half 2023 3rd Q 4th Q Total	Preliminary 2024 Tax 1st Q 2nd Q Total
31 2.01 00060000	65X101 2SFL1AG .1507	2	KELLY, MICHAEL & MARY C 63 RUSSELL RD FANWOOD, N J 63 RUSSELL RD	07023	249000 318800 567800	1614823	1614823 00 1614823	398454 398454 796908	408958 408957 817915	403706 403706 807412
31 3 00060100	117X97 2SSL1VG .2605	2	HIRSCHHORN, JOEL L & CATHY A 59 RUSSELL RD FANWOOD, N J 59 RUSSELL RD	07023	293700 307000 600700	1708391	1708391 00 1708391	421542 421541 843083	432654 432654 865308	427098 427098 854196
31 3.01 00060200	110X100 2SFL2AG .2525	2	ELLIOTT, DUSTIN & PIMENTA, ASHLEY 70 WILLOUGHBY RD FANWOOD, NJ 70 WILLOUGHBY RD	07023	286000 250800 536800	1526659	1526659 00 1526659	376700 376699 753399	386630 386630 773260	381665 381665 763330
31 4 00060300	112X99 1.5SSL2VG .2545	2	CANFIELD, RYAN & CHRISTINA 51 RUSSELL RD FANWOOD, NJ 51 RUSSELL RD	07023	286800 243400 530200	1507889	1507889 00 1507889	372068 372068 744136	381877 381876 763753	376973 376972 753945
31 5 00060400	51X183 2SFE2VG .2143	2	VLASATY, SU LIN 45 RUSSELL RD FANWOOD, N J 45 RUSSELL RD	07023	242000 271800 513800	1461247	1461247 00 1461247	360560 360559 721119	370064 370064 740128	365312 365312 730624
31 6 00060500	50X140 2SFL2VG .1607	2	HANSEN, GEORGE & STEFANIE 41 RUSSELL RD FANWOOD, NJ 41 RUSSELL RD	07023	238500 239300 477800	1358863	1358863 00 1358863	335297 335296 670593	344135 344135 688270	339716 339716 679432
31 7 00060600	106X102 2SFL1AG .2482	2	TAMAYO, FERNANDO E & LELA 90 WILLOUGHBY RD FANWOOD, NJ 90 WILLOUGHBY RD	07023	283000 216000 499000	1419156	1419156 00 1419156	350174 350173 700347	359405 359404 718809	354789 354789 709578
31 8 00060700	73X101 1SFRIAG .1693	2	SENTHILVELAN, MURUGAPPAN & KORAM,N 80 WILLOUGHBY RD FANWOOD, NJ 80 WILLOUGHBY RD	07023	253000 435700 688700	1958663	1958663 00 1958663	483296 483295 966591	496036 496036 992072	489666 489666 979332
31 9 00060800	53X100 2SFL1AG .1217	2	CARDENAS, MARVIN R & JENNIFER A 74 WILLOUGHBY RD FANWOOD, NJ 74 WILLOUGHBY RD	07023	233000 220600 453600	1290038	1290038 00 1290038	318314 318314 636628	326705 326705 653410	322510 322509 645019
31 10 00060900	106X93 .2263	2	MIGLIORE, ROBERT J 62 WILLOUGHBY RD FANWOOD, N J 62 WILLOUGHBY RD	07023	282700 190000 472700	1344359	1344359 00 1344359	331718 331717 663435	340462 340462 680924	336090 336090 672180
32 1 00061000	115X200 2SFL .5280	2	ZUBER, NICOLE 115 N MARTINE AVE FANWOOD, NJ 115 N MARTINE AVE	07023	292900 357100 650000	1848600	1848600 00 1848600	456138 456137 912275	468163 468162 936325	462150 462150 924300
32 2.01 00061100	90X200 2SFL1VG .4132	2	HAGMAN, JASON & JILL GAMBINO 105 N MARTINE AVE FANWOOD, NJ 105 N MARTINE AVE	07023	273200 304200 577400	1642126	1642126 00 1642126	405191 405190 810381	415873 415872 831745	410532 410531 821063
32 3 00061200	90X329 2SFL1BG .6798	2	MCALINDIN, CHRISTOPHER T & KIMBERLY 99 N MARTINE AVE FANWOOD, NJ 99 N MARTINE AVE	07023	277200 356200 633400	1801390	1801390 00 1801390	444489 444488 888977	456207 456206 912413	450348 450347 900695
32 4 00061300	302 X 544 3SFL1VG 3.7715	15C	THE BOROUGH OF FANWOOD 75 NO MARTINE AVE FANWOOD, N J 75 N MARTINE AVE	07023	*EXEMPT*	00	00 00 00	00 00 00	00 00 00	00 00 00

7201900

20482204

00

00

20482204

10107872

10374332

10241106

Block No. Lot No. Qualification Account No.	Land Dimensions Building Description Additional Lots Acreage	Prop. Class	Owner's Name Address City State Property Location	Billing Code Zip Code	Land Improvement Exemption Net Total	2023 Property Tax Special Dist	2023 Total Tax Deduction Net Tax	Amt.Billed 2023 1st Q 2nd Q Total	2nd Half 2023 3rd Q 4th Q Total	Preliminary 2024 Tax 1st Q 2nd Q Total
32 5 00061400	92X202 2SFL2VG .4266	2	OHTAKE, SHIN ICHI & D GONZALEZ URIZAR 67 MARTINE AVE N FANWOOD, N J 67 N MARTINE AVE	07023	271100 158900 430000	1222920	1222920 00	301753 301752 603505	309708 309707 619415	305730 305730 611460
32 6 00061500	75 X 226 .3891	2	SHELUS, PETER A & KATHLEEN J 72 RUSSELL RD FANWOOD, N J 72 RUSSELL ROAD	07023	280100 214700 494800	1407211	1407211 00	347226 347226 694452	356380 356379 712759	351803 351803 703606
32 7 00061600	100 X 190 2SFL2VG .4362	2	MULLER, LINDA W 74 RUSSELL ROAD FANWOOD, NJ 74 RUSSELL RD	07023	309900 171000 480900	1367680	1367680 00	337472 337471 674943	346369 346368 692737	341920 341920 683840
32 8 00061700	89X189 2SFL1VG .3862	2	SULLIVAN, MARGARET BOND 80 RUSSELL RD FANWOOD, N J 80 RUSSELL RD	07023	294200 204400 498600	1418018	1418018 00	349893 349892 699785	359117 359116 718233	354505 354504 709009
32 9.01 00061800	150 X 160 2SSE2BG .5510	2	MC INTYRE, DAVID & MARGARET 214 PATERSON RD FANWOOD, N J 214 PATERSON RD	07023	333000 303500 636500	1810206	1810206 00	446664 446664 893328	458439 458439 916878	452552 452551 905103
33 1 00061900	105X202 2SFL .4869	2	LEVY, LON & CAROL A 55 NO MARTINE AVE FANWOOD, N J 55 N MARTINE AVE	07023	284000 235000 519000	1476036	1476036 00	364209 364208 728417	373810 373809 747619	369009 369009 738018
33 2 00062000	.3444AC 2SFL2VG .3444	2	ALIYEV, BAKHIT 45 N MARTINE AVE FANWOOD, NJ 45 N MARTINE AVE	07023	262600 111200 373800	1063087	1063087 00	262315 262314 524629	269229 269229 538458	265772 265772 531544
33 3 00062100	.4852 AC 2SFL .4852	2	LIPSHY, JEREMY M & RAMOS, KIMBERLY A 241 NORTH AVENUE FANWOOD, NJ 241 NORTH AVENUE	07023	313300 600400 913700	2598563	2598563 00	641189 641189 1282378	658093 658092 1316185	649641 649641 1299282
33 4 00062200	.6549 AC 2SFL6VG .6549	2	VIER SCHILLING, JAMES & BARBARA 225 NORTH AVENUE FANWOOD, NJ 225 NORTH AVENUE	07023	315600 463100 778700	2214623	2214623 00	546453 546453 1092906	560859 560858 1121717	553656 553656 1107312
33 5 00062300	65X165 2SFL .2462	2	DREWES, HOWARD & SALLY R 136 WATSON RD FANWOOD, N J 136 WATSON ROAD	07023	325400 275800 601200	1709813	1709813 00	421892 421892 843784	433015 433014 866029	427454 427453 854907
33 7 00062400	123X240 2SFL2VG .6777	2	SHAATAL, HAIM M 215 NORTH AVE FANWOOD, N J 215 NORTH AVE	07023	287900 207700 495600	1409486	1409486 00	347788 347787 695575	356956 356955 713911	352372 352371 704743
33 8 00062500	50X310 2SFL2VG .3558	2	205 NORTH AVENUE ASSOCIATES, LLC 627 SHADOW LAWN DR WESTFIELD, N J 205 NORTH AVENUE	07090	234000 168900 402900	1145848	1145848 00	282735 282735 565470	290189 290189 580378	286462 286462 572924
33 9 00062600	50X328 2SFL2VG .3765	2	MILEWSKI, SCOTT & BARBARA 203 NORTH AVENUE FANWOOD, NJ 203 NORTH AVE	07023	234000 236500 470500	1338102	1338102 00	330174 330173 660347	338878 338877 677755	334526 334525 669051
33 10 00062700	75X218 2SFL1VG .3753	2	MOORE, PATRICK D & JEAN MICHELE 195 NORTH AVE FANWOOD, NJ 195 NORTH AVE	07023	254300 214600 468900	1333552 V1	1333552 -25000	322801 322800 645601	331476 331475 662951	327138 327138 654276

7565100

21515145

00

25000

21490145

10605120

10885025

10745075

Block No. Lot No. Qualification Account No.	Land Dimensions Building Description Additional Lots Acreage	Prop. Class	Owner's Name Address City State Property Location	Billing Code Zip Code	Land Improvement Exemption Net Total	2023 Property Tax Special Dist	2023 Total Tax Deduction Net Tax	Amt.Billed 2023 1st Q 2nd Q Total	2nd Half 2023 3rd Q 4th Q Total	Preliminary 2024 Tax 1st Q 2nd Q Total
33 11 00062800	75X197 2SFL2VG .3392	2	JUNG, GREGORY P & D'AGNOLO, M L 193 NORTH AVE FANWOOD, NJ 193 NORTH AVE	07023	253600 236800 490400	1394698	1394698 00 1394698	344139 344138 688277	353211 353210 706421	348675 348674 697349
33 12 00062900	.3802 AC 1SFR2AG .3802	2	LEY, JOHN M & JACQUELINE A 175 NORTH AVE FANWOOD, NJ 175 NORTH AVE	07023	252100 277600 529700	1506467	1506467 00 1506467	371717 371717 743434	381517 381516 763033	376617 376617 753234
33 13 00063000	113X338 2SFL2VG .8768	2	AMATO, MARK & SENCAR, TULAY 2 RUSSELL RD FANWOOD, NJ 2 RUSSELL RD	07023	335600 330100 665700	1893251	1893251 00 1893251	460905 460905 921810	485721 485720 971441	473313 473313 946626
33 14 00063100	100X285 2SFL4VG .6543	2	MAHON, DENNIS E & GINA M 16 RUSSELL RD FANWOOD, NJ 16 RUSSELL RD	07023	315000 350200 665200	1891829	1891829 00 1891829	466804 466804 933608	479111 479110 958221	472958 472957 945915
33 15 00063200	100X276 2SSL2VG .6336	2	KAMINSKAS, JOHN & PACE M 18 RUSSELL RD FANWOOD, N J 18 RUSSELL RD	07023	315000 306200 621200	1766693	1766693 00 1766693	435927 435927 871854	447420 447419 894839	441674 441673 883347
33 16 00063300	.3857 AC 1SFR1AG .3857	2	ROTA, PETER S & MERRILE 28 RUSSELL RD FANWOOD, N J 28 RUSSELL RD	07023	301700 347600 649300	1846609	1846609 00 1846609	455647 455646 911293	467658 467658 935316	461653 461652 923305
33 17 00063400	.4074 AC 1SFS1BG .4074	2	CIMINO, RICHARD D-HANKO, MARY BETH 112 WATSON RD FANWOOD, N J 112 WATSON RD	07023	297400 197100 494500	1406358	1406358 00 1406358	347016 347015 694031	356164 356163 712327	351590 351589 703179
33 18 00063500	75X166 1SBF2UG .2858	2	DI NIZO, ROCCO JR & CAMILLE 118 WATSON RD FANWOOD, N J 118 WATSON RD	07023	277300 252400 529700	1506467	1506467 00 1506467	371717 371717 743434	381517 381516 763033	376617 376617 753234
33 19 00063600	66X174 1SFF1AG .2636	2	2022 OATIS FAMILY TRUST 122 WATSON RD FANWOOD, NJ 122 WATSON RD	07023	263400 153100 416500	1184526 w1	1184526 -25000 1159526	286029 286029 572058	293734 293734 587468	289882 289881 579763
33 20 00063700	62X138 1SFF1AG .1964	2	BRENNAN, ROBERT M & BARBARA 124 WATSON RD FANWOOD, N J 124 WATSON RD	07023	260100 191600 451700	1284635	1284635 00 1284635	316981 316980 633961	325337 325337 650674	321159 321159 642318
33 21 00063800	92X95 VACANT LAND .2006	15C	THE BOROUGH OF FANWOOD 75 NORTH MARTINE AVENUE FANWOOD N J 130 WATSON RD	07023	*EXEMPT*	00	00 00 00	00 00 00	00 00 00	00 00 00
33 22 00063900	.755AC .7550	15C	BOROUGH OF FANWOOD 130 NORTH MARTINE AVE FANWOOD N J 130 WATSON ROAD	07023	*EXEMPT*	00	00 00 00	00 00 00	00 00 00	00 00 00
34 1 00064000	.9504 AC 2SFL2AG .9504	2	RINALDI, PHILIP V & MEGHAN E 118 N MARTINE AVE FANWOOD, NJ 118 N MARTINE AVE	07023	299900 408300 708200	2014121	2014121 00 2014121	496980 496979 993959	510081 510081 1020162	503531 503530 1007061
34 2 00064100	.4270 AC 2SFL1UG .4270	2	SCHIFF, ORA C 256 PATERSON RD FANWOOD, NJ 256 PATERSON RD	07023	248000 281300 529300	1505329	1505329 00 1505329	371437 371436 742873	381228 381228 762456	376333 376332 752665

6751400

19200983

00

25000

19175983

9450592

9725391

9587996

Block No. Lot No. Qualification Account No.	Land Dimensions Building Description Additional Lots Acreage	Prop. Class	Owner's Name Address City State Property Location	Billing Code Zip Code	Land Improvement Exemption Net Total	2023 Property Tax Special Dist	2023 Total Tax Deduction Net Tax	Amt.Billed 2023 1st Q 2nd Q Total	2nd Half 2023 3rd Q 4th Q Total	Preliminary 2024 Tax 1st Q 2nd Q Total
34 3 00064200	57X218 2SFF2VG .2853	2	ROZYCKI, THOMAS J JR & MEGAN 260 PATERSON RD FANWOOD, NJ 260 PATERSON RD	07023	262700 389900 652600	1855994	1855994 00 1855994	457962 457962 915924	470035 470035 940070	463999 463998 927997
34 4 00064300	85X223 2SFL1VG .4351	2	ECKSTINE, STEVEN R & DORIS J 264 PATERSON RD FANWOOD, NJ 264 PATERSON RD	07023	293500 335900 629400	1790014	1790014 00 1790014	441682 441681 883363	453326 453325 906651	447504 447503 895007
34 5 00064400	86X209 2SFL1VG .4126	2	GRAHAM, JAMES M & KATHLEEN J 274 PATERSON RD FANWOOD, N J 274 PATERSON RD	07023	288000 198200 486200	1382753	1382753 00 1382753	341191 341191 682382	350186 350185 700371	345689 345688 691377
34 6 00064500	.4998 AC 2SFL1VG .4998	2	QUINN, EADAOIN & WOLF, DEREK 123 FOREST RD FANWOOD, NJ 123 FOREST RD	07023	298700 334200 632900	1799968	1799968 00 1799968	444138 444137 888275	455847 455846 911693	449992 449992 899984
34 7 00064600	.4078 AC 2SSL .4078	2	BROWN, STEPHEN W & DIANE M 115 FOREST RD FANWOOD, N J 115 FOREST RD	07023	279900 277100 557000	1584108	1584108 00 1584108	390875 390875 781750	401179 401179 802358	396027 396027 792054
34 8 00064700	58X284 2SFL1AG .3781	2	SILVA, PHILIP & ELAINE 111 FOREST RD FANWOOD, NJ 111 FOREST RD	07023	266700 221100 487800	1387303	1387303 00 1387303	342314 342314 684628	351338 351337 702675	346826 346826 693652
34 9 00064800	63X288 2SSL2UG .4165	2	DEL SORDI, MICHAEL & KIMBERLY JNTS 105 FOREST RD FANWOOD, NJ 105 FOREST RD	07023	272500 302600 575100	1635584	1635584 00 1635584	403577 403576 807153	414216 414215 828431	408896 408896 817792
34 10 00064900	86X259 2SFL1BG .5113	2	CITRANO, SUSAN G 101 FOREST RD FANWOOD, NJ 101 FOREST RD	07023	298900 248000 546900	1555384 v1	1555384 -25000 1530384	377537 377537 755074	387655 387655 775310	382596 382596 765192
34 11 00065000	85X249 2SFL2VG .4859	2	HOLT, MICHAEL & MAUREEN P 95 FOREST RD FANWOOD, N J 95 FOREST RD	07023	293500 353600 647100	1840352	1840352 00 1840352	454103 454102 908205	466074 466073 932147	460088 460088 920176
34 12 00065100	.5452 AC 2SFL2VG .5452	2	LAVERTY, JOHN & CHERYL 87 FOREST RD FANWOOD, NJ 87 FOREST RD	07023	322900 507800 830700	2362511	2362511 00 2362511	582944 582944 1165888	598312 598311 1196623	590628 590628 1181256
34 13 00065200	123X135 2SFL1BG .3812	2	MORETT, CHRISTOPHER & KOSTRZEWA, JOA 73 FOREST RD FANWOOD, NJ 73 FOREST RD	07023	309700 246900 556600	1582970	1582970 00 1582970	390594 390594 781188	400891 400891 801782	395743 395742 791485
34 14 00065300	80X144 2SFL1BG .2645	2	LUBALIN, ANDREW & DARCIE 193 WATSON RD FANWOOD, NJ 193 WATSON RD	07023	278400 236600 515000	1464660	1464660 00 1464660	361402 361401 722803	370929 370928 741857	366165 366165 732330
34 15 00065400	67X149 2SSE2UG .2292	2	ROGERS, SAMUEL L & DARROW, JAIME 191 WATSON RD FANWOOD, NJ 191 WATSON RD	07023	266300 237400 503700	1432523	1432523 00 1432523	353472 353471 706943	362790 362790 725580	358131 358131 716262
34 16 00065500	87X161 2SFL1VG .3216	2	SCHOTT, JOSEPH & ALICE 185 WATSON RD FANWOOD, N J 185 WATSON RD	07023	288700 209900 498600	1418018 v1	1418018 -25000 1393018	343643 343642 687285	352867 352866 705733	348255 348254 696509

8119600

23092142

00

50000

23042142

11370861

11671281

11521073



Block No. Lot No. Qualification Account No.	Land Dimensions Building Description Additional Lots Acreage	Prop. Class	Owner's Name Address City State Property Location	Billing Code Zip Code	Land Improvement Exemption Net Total	2023 Property Tax Special Dist	2023 Total Tax Deduction Net Tax	Amt.Billed 2023 1st Q 2nd Q Total	2nd Half 2023 3rd Q 4th Q Total	Preliminary 2024 Tax 1st Q 2nd Q Total
34 17 00065600	102X150 2SFL .3512	2	TANNER, MORGAN & ESTHER MAN 60 N MARTINE AVE FANWOOD, NJ 60 N MARTINE AVE	07023	270900 556600 827500	2353410	2353410 00 2353410	580699 580698 1161397	596007 596006 1192013	588353 588352 1176705
34 17.01 00065700	100X150 2SF2 .3444	2	CONVERY, WILLIAM & MABEL 70 NO. MARTINE AVE. FANWOOD, NJ 70 NO MARTINE AVE	07023	270000 200600 470600	1338386	1338386 -25000 1313386	323994 323993 647987	332700 332699 665399	328347 328346 656693
34 17.02 00065800	93X179 2SFL2AG .3822	2	RYDER, CHRISTOPHER S 183 WATSON RD FANWOOD, NJ 183 WATSON RD	07023	297700 231600 529300	1505329	1505329 00 1505329	371437 371436 742873	381228 381228 762456	376333 376332 752665
34 18 00065900	80X393 2SFL1VG .7218	2	SNYDER, MICHAEL W & MARIKO 76 N MARTINE AVE FANWOOD, NJ 76 N MARTINE AVE	07023	269300 341800 611100	1737968	1737968 00 1737968	428840 428839 857679	440145 440144 880289	434492 434492 868984
34 19 00066000	103X393 1SFL1VG .9293	2	RIAZ, OMER & ASRA 86 N MARTINE AVE FANWOOD, NJ 86 N MARTINE AVE	07023	294900 644800 939700	2672507	2672507 00 2672507	659435 659434 1318869	676819 676819 1353638	668127 668127 1336254
34 20 00066100	103X376 1SFL1VG .8891	2	FRIEDMAN, DANIEL & NOLTE, JODIE 90 NO MARTINE AVENUE FANWOOD, NJ 90 NO MARTINE AVENUE	07023	294900 666600 961500	2734506	2734506 00 2734506	674733 674733 1349466	692520 692520 1385040	683627 683626 1367253
34 21 00066200	145X353 2SFL1BG 1.1750	2	WATSON, DEREK & M KELLY 100 NO MARTINE AVE FANWOOD, N J 100 N MARTINE AVE	07023	346100 449900 796000	2263824	2263824 00 2263824	558593 558593 1117186	573319 573319 1146638	565956 565956 1131912
35 1 00066300	80X112 2SFL2AG .2057	2	MARSELLA, NANCY F 65 FOREST RD FANWOOD, NJ 65 FOREST RD	07023	268800 186800 455600	1295726	1295726 00 1295726	319718 319717 639435	328146 328145 656291	323932 323931 647863
35 2 00066400	215X270 2SFL2VG 1.3326	2	COHEN, AMY L 25 TILLOTSON RD FANWOOD, N J 25 TILLOTSON RD	07023	472000 438300 910300	2588893	2588893 00 2588893	638803 638803 1277606	655644 655643 1311287	647224 647223 1294447
35 2.01 00066500	151X97 2SFL2AG .3362	2	SOKOLSKY, ERIC & ARLAINA 55 FOREST RD FANWOOD, NJ 55 FOREST RD	07023	313900 361800 675700	1921691	1921691 00 1921691	474173 474172 948345	486673 486673 973346	480423 480423 960846
35 3 00066600	60X170 2SF .2342	2	MIRABELLA, ALEXANDER & PHYLLIS 11 TILLOTSON RD FANWOOD, NJ 11 TILLOTSON RD	07023	220300 442200 662500	1884150	1884150 00 1884150	464910 464910 929820	477165 477165 954330	471038 471037 942075
35 4 00066700	59X175 1SFL1BG .2370	2	PREPUK, ZSOLT & JURICKSKAY, KINGA Z 7 TILLOTSON RD FANWOOD, NJ 7 TILLOTSON RD	07023	222000 224000 446000	1268424	1268424 00 1268424	312981 312980 625961	321232 321231 642463	317106 317106 634212
35 5 00066800	56X177 1SFL1VG .2275	2	MENDELSON, ROBERT & PAMELA 5 TILLOTSON RD FANWOOD, NJ 5 TILLOTSON RD	07203	196900 240300 437200	1243397	1243397 00 1243397	306806 306805 613611	314893 314893 629786	310850 310849 621699
35 6 00066900	65X120 1SFF1AG .1791	2	FREYBURGER, VICTORIA & PATRICE 34 N MARTINE AVE FANWOOD, NJ 34 N MARTINE AVE	07023	200100 182200 382300	1087261	1087261 00 1087261	268279 268279 536558	275352 275351 550703	271816 271815 543631

9105300

25895472

00

25000

25870472

12766793

13103679

12935239

Block No. Lot No. Qualification Account No.	Land Dimensions Building Description Additional Lots Acreage	Prop. Class	Owner's Name Address City State Property Location	Billing Code Zip Code	Land Improvement Exemption Net Total	2023 Property Tax Special Dist	2023 Total Tax Deduction Net Tax	Amt.Billed 2023 1st Q 2nd Q Total	2nd Half 2023 3rd Q 4th Q Total	Preliminary 2024 Tax 1st Q 2nd Q Total
35 7 00067000	56X120 1SFF .1543	2	LENNON, CHRISTOPHER M & MEGAN E 36 N MARTINE AVE FANWOOD, NJ 36 N MARTINE AVE	07023	189200 157300 346500	985446	985446 00 985446	243157 243156 486313	249567 249566 499133	246362 246361 492723
35 8 00067100	80X121 .2222	15F	CREATIVE PROPERTY MANAGEMENT OF NJ 80 W GRAND ST ELIZABETH, NJ 42 N MARTINE AVE	07202	*EXEMPT*	00	00 00 00	00 00 00	00 00 00	00 00 00
35 9 00067200	78X118 1SFFLAG .2113	2	CHIMENTO, FRANK & CAROL E 46N MARTINE AVE FANWOOD, NJ 46 N MARTINE AVE	07023	207900 199600 407500	1158930	1158930 00 1158930	285964 285963 571927	293502 293501 587003	289733 289732 579465
35 10 00067300	66X107 1SFFLAG .1621	2	ROCHDI, ZAKARIA 164 WATSON ROAD FANWOOD, NJ 164 WATSON ROAD	07023	195700 151000 346700	986015	986015 00 986015	243297 243297 486594	249711 249710 499421	246504 246504 493008
35 11 00067400	54X178 1SFF1VG .2207	2	PEPITONE, CAROL K & SALVATORE V 168 WATSON RD FANWOOD, NJ 168 WATSON RD	07023	216700 166200 382900	1088968	1088968 00 1088968	268700 268700 537400	275784 275784 551568	272242 272242 544484
35 12 00067500	57X174 1SFF1VG .2277	2	LA PLACA, EMILY ROSE & ADAM STEPHEN 172 WATSON RD FANWOOD, NJ 172 WATSON RD	07023	219300 186800 406100	1154948	1154948 00 1154948	284981 284981 569962	292493 292493 584986	288737 288737 577474
35 13 00067600	57X170 .2225	2	TANNENBAUM, JAMIE & DONNA 176 WATSON RD FANWOOD, NJ 176 WATSON RD	07023	218700 316400 535100	1521824	1521824 00 1521824	375507 375506 751013	385406 385405 770811	380456 380456 760912
35 14 00067700	173 X 100 2SFL .3972	2	MOSKO, PETER J & MARLENE A 182 WATSON ROAD FANWOOD, N J 182 WATSON ROAD	07023	310400 290900 601300	1710097	1710097 00 1710097	421963 421962 843925	433086 433086 866172	427525 427524 855049
36 1 00067800	.505AC 1SF .5050	15C	BOROUGH OF FANWOOD 75 NO MARTINE AVE FANWOOD N J 5 FOREST ROAD	07023	*EXEMPT*	00	00 00 00	00 00 00	00 00 00	00 00 00
37 1 00067900	80X269 2SFL1VG .4940	2	PADILLA, RAYMOND & SCHMIDT, MARIA 97 TILLOTSON RD FANWOOD, NJ 97 TILLOTSON RD	07023	276300 240500 516800	1469779	1469779 00 1469779	362665 362664 725329	372225 372225 744450	367445 367445 734890
37 2 00068000	82X259 2SFL1VG .4876	2	DALY, ERIC J & DANIELLE C 85 TILLOTSON RD FANWOOD, NJ 85 TILLOTSON RD	07023	294300 258500 552800	1572163	1572163 00 1572163	387928 387927 775855	398154 398154 796308	393041 393041 786082
37 2.01 00068100	.4045 AC .4045	2	CARLESIMO, SARA 376 MIDWAY AVENUE FANWOOD, NJ 376 MIDWAY AVENUE	07023	243600 282200 525800	1495375	1495375 00 1495375	368981 368980 737961	378707 378707 757414	373844 373844 747688
37 2.02 00068200	100 X 259 2 SFL 2AG .5946	2	RELLINGER, DAVID & TINA MARIE 91 TILLOTSON ROAD FANWOOD, NJ 91 TILLOTSON ROAD	07023	300100 326700 626800	1782619	1782619 00 1782619	439857 439857 879714	451453 451452 902905	445655 445655 891310
37 2.03 00068300	82 X 259 .4876	2	ROBERTS, REBECCA; ZADORIAN, ARBI 77 TILLOTSON RD FANWOOD, NJ 77 TILLOTSON ROAD	07023	307200 301700 608900	1731712	1731712 00 1731712	427296 427295 854591	438561 438560 877121	432928 432928 865856

5857200

16657876

00

00

16657876

8220584

8437292

8328941

Block No. Lot No. Qualification Account No.	Land Dimensions Building Description Additional Lots Acreage	Prop. Class	Owner's Name Address City State Property Location	Billing Code Zip Code	Land Improvement Exemption Net Total	2023 Property Tax Special Dist	2023 Total Tax Deduction Net Tax	Amt.Billed 2023 1st Q 2nd Q Total	2nd Half 2023 3rd Q 4th Q Total	Preliminary 2024 Tax 1st Q 2nd Q Total
37 3 00068400	.3444 AC 1SFS1BG .3444	2	RUCKER, DONALD & KAREN 120 FOREST RD FANWOOD, NJ 120 FOREST RD	07023	265700 217700 483400	1374790	1374790 00 1374790	339226 339226 678452	348169 348169 696338	343698 343697 687395
37 4 00068500	78X229 2SFL2VG .4101	2	MADAN, PETER & CYNTHIA 110 FOREST RD FANWOOD, N J 110 FOREST RD	07023	282500 266200 548700	1560503	1560503 00 1560503	385051 385050 770101	395201 395201 790402	390126 390126 780252
37 5 00068600	77X226 1SFF2BG .3995	2	BOSSERT, INGEBORG 104 FOREST RD FANWOOD, N J 104 FOREST RD	07023	282500 245500 528000	1501632	1501632 00 1501632	370524 370524 741048	380292 380292 760584	375408 375408 750816
37 6 00068700	.9535 AC 2SFL1VG .9535	2	PIOREK, TOMASZ & ANDZELIKA 100 FOREST RD FANWOOD, NJ 100 FOREST RD	07023	325300 215700 541000	1538604	1538604 00 1538604	379647 379647 759294	389655 389655 779310	384651 384651 769302
37 7 00068800	.7230 AC 2SFL1VG .7230	2	KRAUS, CAROL A & ROBERT H 96 FOREST RD FANWOOD, NJ 86 FOREST RD	07023	278000 292800 570800	1623355	1623355 00 1623355	400559 400559 801118	411119 411118 822237	405839 405839 811678
37 7.01 00068900	75X200 2SFL1VG .3444	2	KRAUS, CAROL A & ROBERT H 96 FOREST RD FANWOOD, NJ 96 FOREST RD	07023	266500 431600 698100	1985396	1985396 00 1985396	489892 489892 979784	502806 502806 1005612	496349 496349 992698
37 8 00069000	100X155 2SFL1VG .3558	2	DEVLIN, DAVID & MARY ANN 76 FOREST RD FANWOOD, N J 76 FOREST RD	07023	301000 308300 609300	1732849	1732849 00 1732849	427577 427576 855153	438848 438848 877696	433213 433212 866425
37 9 00069100	104X192 2SFL .4584	2	POLISEO, ELIZABETH 67 TILLOTSON ROAD FANWOOD, NJ 67 TILLOTSON ROAD	07023	308000 347500 655500	1864242	1864242 00 1864242	459998 459997 919995	472124 472123 944247	466061 466060 932121
37 10 00069200	100X131 2SBL2AG .3007	2	DE PAUL, DAVID W & PATRICIA F 72 FOREST RD FANWOOD, N J 72 FOREST RD	07023	296000 299000 595000	1692180	1692180 00 1692180	444910 444909 889819	401181 401180 802361	423045 423045 846090
37 10.01 00069300	71X123 2SFL2AG .2005	2	DOUGHERTY, JAMES & RHINA 61 TILLOTSON RD FANWOOD, NJ 61 TILLOTSON RD	07023	261800 263600 525400	1494238	1494238 00 1494238	368700 368699 737399	378420 378419 756839	373560 373559 747119
37 11 00069400	96X155 2SFL2BG .3416	2	KUMAR, ASHWINI & PRIYANSHA, PRIYANS 55 TILLOTSON RD FANWOOD, NJ 55 TILLOTSON RD	07023	292200 334700 626900	1782904	1782904 00 1782904	439927 439927 879854	451525 451525 903050	445726 445726 891452
38 1 00069500	70X100 1SFS1BG .1607	2	MARRANCA, MICHAEL A & ELIZABETH B 379 MIDWAY AVE FANWOOD, NJ 379 MIDWAY AVE	07023	232200 262800 495000	1407780	1407780 00 1407780	347367 347366 694733	356524 356523 713047	351945 351945 703890
38 2 00069600	65X104 1SFS1BG .1552	2	DAS, ASIT RANJAN & LAKSHMI 385 MIDWAY AVE FANWOOD, N J 385 MIDWAY AVE	07023	229500 158400 387900	1103188	1103188 00 1103188	272209 272209 544418	279385 279385 558770	275797 275797 551594
38 3 00069700	65X114 1SFRIAG .1701	2	SEMERAD, ROBERT & GINA 389 MIDWAY AVE FANWOOD, NJ 389 MIDWAY AVE	07023	231800 173900 405700	1153811	1153811 00 1153811	284700 284700 569400	292206 292205 584411	288453 288453 576906

7670700

21815472

00

00

21815472

10820568

10994904

10907738

Block No. Lot No. Qualification Account No.	Land Dimensions Building Description Additional Lots Acreage	Prop. Class	Owner's Name Address City State Property Location	Billing Code Zip Code	Land Improvement Exemption Net Total	2023 Property Tax Special Dist	2023 Total Tax Deduction Net Tax	Amt.Billed 2023 1st Q 2nd Q Total	2nd Half 2023 3rd Q 4th Q Total	Preliminary 2024 Tax 1st Q 2nd Q Total
38 4 00069800	65X113 1SFS .1686	2	SAADIPOUR, KHALIL & ROSH DIBENAM, MON 393 MIDWAY AVE FANWOOD, NJ 393 MIDWAY AVE	07023	235700 254600 490300	1394413	1394413 00 1394413	344068 344068 688136	353139 353138 706277	348604 348603 697207
38 5 00069900	65X101 1SFS1BG .1507	2	HARRIS, KATHRYN ANN P O BOX 225 FANWOOD, N J 399 MIDWAY AVE	07023	229500 179500 409000	1163196	1163196 00 1163196	287016 287016 574032	294582 294582 589164	290799 290799 581598
38 6 00070000	72X100 1SFS1BG .1653	2	LILLY, WILBERT R & SANDRA 405 MIDWAY AVE FANWOOD, N J 405 MIDWAY AVE	07023	234900 190800 425700	1210691 V1	1210691 -25000 1185691	292485 292485 584970	300361 300360 600721	296423 296423 592846
38 7 00070100	60X177 1SFS1BG .2438	2	TURONIS, EUGENE B & MIHWA K 113 TILLOTSON RD FANWOOD, NJ 113 TILLOTSON RD	07023	259700 266700 526400	1497082	1497082 00 1497082	369402 369401 738803	379140 379139 758279	374271 374270 748541
38 8 00070200	65X148 1SFS1BG .2208	2	BILLINGTON, ANDREW J & DEBORAH M 117 TILLOTSON RD FANWOOD, N J 117 TILLOTSON RD	07023	259600 206500 466100	1325588	1325588 00 1325588	327086 327086 654172	335708 335708 671416	331397 331397 662794
38 9 00070300	116X90 AVG 1SFS1BG .2397	2	LEAVITT, PETER M & OLGA S 28 GLENWOOD RD FANWOOD, N J 28 GLENWOOD RD	07023	260500 109500 370000	1052280	1052280 00 1052280	259648 259647 519295	266493 266492 532985	263070 263070 526140
38 10 00070400	98X131 1SFS1AG .2947	2	JABLONKSI, MARK & CRYSTAL 22 GLENWOOD RD FANWOOD, NJ 22 GLENWOOD RD	07023	282200 153500 435700	1239131	1239131 00 1239131	305753 305752 611505	313813 313813 627626	309783 309783 619566
38 11 00070500	60X136 2SFS1BG .1873	2	RENNER, DONALD & ELLEN 14 GLENWOOD RD FANWOOD, N J 14 GLENWOOD RD	07023	258400 216600 475000	1350900 V1	1350900 -25000 1325900	327082 327081 654163	335869 335868 671737	331475 331475 662950
38 12 00070600	66X147 1SFS .2227	2	HIMLAN, THEODORE & GRAYSON 12 GLENWOOD RD FANWOOD, N J 12 GLENWOOD RD	07023	266600 265800 532400	1514146	1514146 00 1514146	373612 373612 747224	383461 383461 766922	378537 378536 757073
38 13 00070700	60X139 1SFS1BG .1915	2	CONNOLLY, KEVIN B & LORI A 10 GLENWOOD RD FANWOOD, NJ 10 GLENWOOD RD	07023	258900 237500 496400	1411762	1411762 00 1411762	348349 348349 696698	357532 357532 715064	352941 352940 705881
38 14 00070800	.1822 AC 1SFS1BG .1822	2	CEPPARULO, M - DE INEGRO, S 8 GLENWOOD RD FANWOOD, N J 8 GLENWOOD RD	07023	260100 345900 606000	1723464	1723464 00 1723464	425261 425260 850521	436472 436471 872943	430866 430866 861732
39 1 00070900	100X119 1SF22BG .2732	2	QURAISHI, NISAR A & SHAHIDA P 114 WOODLAND AVE FANWOOD, N J 114 WOODLAND AVE	07023	273100 325900 599000	1703556	1703556 00 1703556	420349 420348 840697	431430 431429 862859	425889 425889 851778
39 2 00071000	77X100 2SFS1AG .1768	2	ZUCKMAN, DANIEL & KARINA 27 LINDA PLACE FANWOOD, NJ 27 LINDA PLACE	07023	252700 217900 470600	1338386	1338386 00 1338386	330244 330243 660487	338950 338949 677899	334597 334596 669193
39 3 00071000	75X103 2SFS1AG .1773	2	ALBER, RICHARD D & STEPHANIE R 25 LINDA PL FANWOOD, NJ 25 LINDA PLACE	07023	266000 226500 492500	1400670	1400670 00 1400670	345613 345612 691225	354723 354722 709445	350168 350167 700335

6795100

19325265

00

50000

19275265

9511928

9763337

9637634

Block No. Lot No. Qualification Account No.	Land Dimensions Building Description Additional Lots Acreage	Prop. Class	Owner's Name Address City State Property Location	Billing Code Zip Code	Land Improvement Exemption Net Total	2023 Property Tax Special Dist	2023 Total Tax Deduction Net Tax	Amt.Billed 2023 1st Q 2nd Q Total	2nd Half 2023 3rd Q 4th Q Total	Preliminary 2024 Tax 1st Q 2nd Q Total
39 4 00071200	66X118 1SFF1AG .1788	2	RIVERA, NATALIE & MENDEZ, VICTORIA 23 LINDA PLACE FANWOOD, NJ 23 LINDA PLACE	07023	260000 155000 415000	1180260	1180260 00 1180260	291227 291226 582453	298904 298903 597807	295065 295065 590130
39 5 00071300	65X114 1SFF1AG .1701	2	WHELAN, THOMAS J 93 COUNTRY LANE SCOTCH PLAINS, NJ 19 LINDA PLACE	07076	257600 161100 418700	1190783	1190783 00 1190783	293823 293823 587646	301569 301568 603137	297696 297696 595392
39 6 00071400	65X110 1SFF1AG .1641	2	MITAL, MARIO & ANNA MARIA 15 LINDA PLACE FANWOOD, NJ 15 LINDA PLACE	07023	257600 178000 435600	1238846	1238846 00 1238846	305683 305682 611365	313741 313740 627481	309712 309711 619423
39 7 00071500	65X106 1SFF1AG .1582	2	HERNANDEZ, JOSEPHINE 11 LINDA PL FANWOOD, NJ 11 LINDA PLACE	07023	256300 194600 450900	1282360	1282360 00 1282360	316419 316419 632838	324761 324761 649522	320590 320590 641180
39 8 00071600	88X101 1SFF1AG .2040	2	ELKIN, STEVEN E & NANCY S 5 LINDA PL FANWOOD, N J 5 LINDA PLACE	07023	273300 209200 482500	1372230	1372230 00 1372230	338595 338594 677189	347521 347520 695041	343058 343057 686115
39 9 00071700	71X100 1SFS1BG .1630	2	GARBER, SCOTT & DEBORAH 27 GLENWOOD RD FANWOOD, N J 27 GLENWOOD RD	07023	261000 196000 457000	1299708	1299708 00 1299708	320700 320700 641400	329154 329154 658308	324927 324927 649854
39 10 00071800	60X100 1SFS1BG .1377	2	BRENNAN, SERENA & ROBERT 25 GLENWOOD RD FANWOOD, NJ 25 GLENWOOD RD	07023	250000 167300 417300	1186801	1186801 00 1186801	292841 292840 585681	300560 300560 601120	296701 296700 593401
39 11 00071900	63X107 1SFR1AG .1548	2	ZIMMERMAN, JEFFREY & CAROL 23 GLENWOOD RD FANWOOD, N J 23 GLENWOOD RD	07023	263000 176200 439200	1249085	1249085 00 1249085	308209 308208 616417	316334 316334 632668	312272 312271 624543
39 12 00072000	86X141 AVG 1SFS1BG .2784	2	KOSEOGLU, KUBILAY APDULLAH & JEAN 21 GLENWOOD RD FANWOOD, NJ 21 GLENWOOD RD	07023	279900 187600 467500	1329570	1329570 00 1329570	328069 328068 656137	336717 336716 673433	332393 332392 664785
39 13 00072100	87X136 AVG 1SFS1BG .2716	2	LY, VAN PHU & CHING, HOI SHAN C 19 GLENWOOD RD FANWOOD, NJ 19 GLENWOOD RD	07023	275500 568300 843800	2399767	2399767 00 2399767	592137 592137 1184274	607747 607746 1215493	599942 599942 1199884
39 14 00072200	63X103 1SFS1BG .1490	2	BRYANT, MATTHEW & WARD, CAROLYN 17 GLENWOOD RD FANWOOD, NJ 17 GLENWOOD RD	07023	254000 236800 490800	1395835	1395835 00 1395835	344419 344419 688838	353499 353498 706997	348959 348959 697918
39 15 00072300	66X100 1SFS1BG .1515	2	VALLE, ANTHONY & KATHERINE 15 GLENWOOD RD FANWOOD, NJ 15 GLENWOOD RD	07023	256000 202000 458000	1302552	1302552 00 1302552	321402 321401 642803	329875 329874 659749	325638 325638 651276
39 16 00072400	60X100 1SFS1BG .1377	2	RICHMAN, SHELDON H & MIRIAM 13 GLENWOOD RD FANWOOD, NJ 13 GLENWOOD RD	07023	250000 231600 481600	1369670	1369670 00 1369670	337963 337963 675926	346872 346872 693744	342418 342417 684835
39 17 00072500	66X100 1SFS1BG .1515	2	FAITOUTE, THOMAS & DIANE 11 GLENWOOD RD FANWOOD, N J 11 GLENWOOD RD	07023	256000 248500 504500	1434798 v1	1434798 -25000 1409798	347783 347783 695566	357116 357116 714232	352450 352449 704899

6762400

19232265

00

25000

19207265

9478533

9728732

9603635



Block No. Lot No. Qualification Account No.	Land Dimensions Building Description Additional Lots Acreage	Prop. Class	Owner's Name Address City State Property Location	Billing Code Zip Code	Land Improvement Exemption Net Total	2023 Property Tax Special Dist	2023 Total Tax Deduction Net Tax	Amt.Billed 2023 1st Q 2nd Q Total	2nd Half 2023 3rd Q 4th Q Total	Preliminary 2024 Tax 1st Q 2nd Q Total
39 18 00072600	66X100 1SFS1BG .1515	2	TYMCHUK, ANDRIY & YANA 9 GLENWOOD ROAD FANWOOD, NJ 9 GLENWOOD RD	07023	256000 182000 438000	1245672	1245672 00 1245672	307367 307366 614733	315470 315469 630939	311418 311418 622836
39 19 00072700	71X106 1SFS1BG .1728	2	LEONETTI, VINCENT & ROSA 7 GLENWOOD RD FANWOOD, NJ 7 GLENWOOD RD	07023	261000 219000 480000	1365120	1365120 00 1365120	336840 336840 673680	345720 345720 691440	341280 341280 682560
39 20 00072800	70X122 AVG 1SFS1BG .1961	2	ROMMEIHS, JOAN 5 GLENWOOD RD FANWOOD, NJ 5 GLENWOOD RD	07023	266000 220400 486400	1383322	1383322 00 1383322	341332 341331 682663	350330 350329 700659	345831 345830 691661
39 21 00072900	65X99 1SFS1BG .1477	2	LA MACCHIA, AVA A 369 MIDWAY AVE FANWOOD, NJ 369 MIDWAY AVE	07023	228300 223500 451800	1284919 v1	1284919 -25000 1259919	310801 310801 621602	319159 319158 638317	314980 314980 629960
39 22 00073000	65X106 1SFS1BG .1582	2	WEIDELI, THOMAS JR & PECORARO, J 363 MIDWAY AVE FANWOOD, NJ 363 MIDWAY AVE	07023	230700 194300 425000	1208700	1208700 00 1208700	298244 298244 596488	306106 306106 612212	302175 302175 604350
39 23 00073100	86X105 1SFS1BG .2073	2	VEECK, ROBERT & JOY A 359 MIDWAY AVE FANWOOD, N J 359 MIDWAY AVE	07023	232500 190800 423300	1203865	1203865 00 1203865	297051 297051 594102	304882 304881 609763	300967 300966 601933
39 24 00073200	100X123 AVG 1SFF1AG .2824	2	PEARCE, STEVE 351 MIDWAY AVE FANWOOD, NJ 351 MIDWAY AVE	07023	239000 375900 614900	1748776	1748776 00 1748776	431506 431506 863012	442882 442882 885764	437194 437194 874388
39 25 00073300	60X222 1SFF1AG .3058	2	YORGANCIOGLU, MARC 349 MIDWAY AVE FANWOOD, NJ 349 MIDWAY AVE	07023	239700 212400 452100	1285772	1285772 00 1285772	317262 317261 634523	325625 325624 651249	321443 321443 642886
39 26 00073400	60X246 1SFF1AG .3388	2	OLDHAM, JOSHUA M & JESSICA A 345 MIDWAY AVE FANWOOD, NJ 345 MIDWAY AVE	07023	239600 233100 472700	1344359	1344359 00 1344359	331718 331717 663435	340462 340462 680924	336090 336090 672180
39 27 00073500	60X209 1SFF1AG .2879	2	LEVINE, ADAM 339 MIDWAY AVE FANWOOD, NJ 339 MIDWAY AVE	07023	239600 178800 418400	1189930	1189930 00 1189930	293613 293612 587225	301353 301352 602705	297483 297482 594965
39 28 00073600	60X173 1SFF1AG .2383	2	SMITH, SHIRLEY 335 MIDWAY AVE FANWOOD, N J 335 MIDWAY AVE	07023	236300 188800 425100	1208984	1208984 00 1208984	298314 298314 596628	306178 306178 612356	302246 302246 604492
39 29 00073700	133X77 AVG 1SFF1AG .2351	2	WALLIS, CHRIS & JILL 134 FOREST RD FANWOOD, NJ 134 FOREST RD	07023	239500 224800 464300	1320469	1320469 00 1320469	325823 325822 651645	334412 334412 668824	330118 330117 660235
39 30 00073800	65X215 1SFF1AG .3208	2	RITTER, JOHN-MC NELIS, AIMEE 140 FOREST RD FANWOOD, N J 140 FOREST RD	07023	271300 276000 547300	1556521	1556521 00 1556521	384068 384068 768136	394193 394192 788385	389131 389130 778261
39 31 00073900	80X110 1SFF1VG .2020	2	PAPROCKI, WILLIAM ERIC & KELLY ANN 48 WOODLAND AVE FANWOOD, N J 48 WOODLAND AVE	07023	271100 230900 502000	1427688	1427688 00 1427688	352279 352278 704557	361566 361565 723131	356922 356922 713844

6601300

18774097

00

25000

18749097

9252429

9496668

9374551

Block No. Lot No. Qualification Account No.	Land Dimensions Building Description Additional Lots Acreage	Prop. Class	Owner's Name Address City State Property Location	Billing Code Zip Code	Land Improvement Exemption Net Total	2023 Property Tax Special Dist	2023 Total Tax Deduction Net Tax	Amt.Billed 2023 1st Q 2nd Q Total	2nd Half 2023 3rd Q 4th Q Total	Preliminary 2024 Tax 1st Q 2nd Q Total
39 32 00074000	65X110 1SFF2AG .1641	2	WOODWARD, PHILIP & DONNA 52 WOODLAND AVE FANWOOD, N J 52 WOODLAND AVE	07023	257600 187600 445200	1266149	1266149 00	312419 312419 624838	320656 320655 641311	316538 316537 633075
39 33 00074100	60X120 1SFF1AG .1653	2	KANE, BRIAN & KAYLEEN 56 WOODLAND AVE FANWOOD, N J 58 WOODLAND AVE	07023	254800 178900 433700	1233443	1233443 00	304349 304349 608698	312373 312372 624745	308361 308361 616722
39 34 00074200	59X174 1SFF1AG .2357	2	CHAVES, CELINA 62 WOODLAND AVE FANWOOD, NJ 62 WOODLAND AVE	07023	260200 144700 404900	1151536	1151536 00	284139 284138 568277	291630 291629 583259	287884 287884 575768
39 35 00074300	54X174 .2157	2	ZOU, NANFEI & ZHU, YANNI 66 WOODLAND AVE FANWOOD, NJ 66 WOODLAND AVE	07023	255300 401900 657200	1869077	1869077 00	461190 461190 922380	473349 473348 946697	467270 467269 934539
39 36 00074400	82X402 1SBF1AG .7567	2	TOTH, PETER & DEBORAH 74 WOODLAND AVE FANWOOD, N J 74 WOODLAND AVE	07023	301500 194800 496300	1411477	1411477 00	348279 348278 696557	357460 357460 714920	352870 352869 705739
39 37 00074500	62X387 1SFR1BG .5508	2	VALENTE, JOSEPH M & NINA A 78 WOODLAND AVE FANWOOD, NJ 78 WOODLAND AVE	07023	273100 442500 715600	2035166	2035166 00	502173 502172 1004345	515411 515410 1030821	508792 508791 1017583
39 38 00074600	65X374 1SFS1BG .5581	2	TZEREFOS, ROSE M 84 WOODLAND AVE FANWOOD, N J 84 WOODLAND AVE	07023	277100 191800 468900	1333552	1333552 00	329051 329050 658101	337726 337725 675451	333388 333388 666776
39 39 00074700	68X360 1SFF1AG .5620	2	PARSONS, SCOTT & MONTELLO, KRISTEN 90 WOODLAND AVE FANWOOD, NJ 90 WOODLAND AVE	07023	281100 266100 547200	1556237	1556237 00	383998 383997 767995	394121 394121 788242	389060 389059 778119
39 40 00074800	82 X 336 1SBR2AG .6325	2	DELCORSANO, MICHAEL & MICHELE REVO 100 WOODLAND AVE FANWOOD, NJ 100 WOODLAND AVE	07023	296900 559400 856300	2435317	2435317 00	600909 600908 1201817	616750 616750 1233500	608830 608829 1217659
39 40.01 00074850	60 X 345 .4752	2	BHATIA, SANJIV & KELLY 96 WOODLAND AVENUE FANWOOD, NJ 96 WOODLAND AVENUE	07023	269200 565300 834500	2373318	2373318 00	585611 585610 1171221	601049 601048 1202097	593330 593329 1186659
39 41 00074900	96X146 1SBRIAG .3218	2	BOBER, GABRIEL & MARY 104 WOODLAND AVE FANWOOD, N J 104 WOODLAND AVE	07023	291200 198300 489500	1392138	1392138 00	343507 343507 687014	352562 352562 705124	348035 348034 696069
39 42 00075000	102X155 AVG 1SFS1BG .3629	2	HARRIS, SOPHIE 6 GRAYBAR TER FANWOOD, N J 6 GRAYBAR TERRACE	07023	277300 172200 449500	1278378	1278378 00	302937 302937 605874	336252 336252 672504	319595 319594 639189
39 43 00075100	108X149 AVG 1SFS1BG .3694	2	KEMPE'S FAMILY TRUST 5 GRAYBAR TERRACE FANWOOD, NJ 5 GRAYBAR TERRACE	07023	285900 182600 468500	1332414	1332414 00	328770 328770 657540	337437 337437 674874	333104 333103 666207
39 44 00075200	94X114 AVG 2SFS1AG .2460	2	POTIAN, MARCELINO & AMALIA G TRUSTEE 4 GRAYBAR TERR FANWOOD, N J 4 GRAYBAR TERRACE	07023	283000 299200 582200	1655777	1655777 00	408559 408559 817118	419330 419329 838659	413945 413944 827889

7849500

22323979

00

00

22323979

10991775

11332204

11161993

Block No. Lot No. Qualification Account No.	Land Dimensions Building Description Additional Lots Acreage	Prop. Class	Owner's Name Address City State Property Location	Billing Code Zip Code	Land Improvement Exemption Net Total	2023 Property Tax Special Dist	2023 Total Tax Deduction Net Tax	Amt.Billed 2023 1st Q 2nd Q Total	2nd Half 2023 3rd Q 4th Q Total	Preliminary 2024 Tax 1st Q 2nd Q Total
39 45 00075300	88X113 AVG 1SFS1BG .2283	2	ROGERS, THOMAS F, JR & DONNA M 3 GRAYBAR TERRACE FANWOOD, N J 3 GRAYBAR TERRACE	07023	281200 329600 610800	1737115	1737115 00 1737115	428629 428629 857258	439929 439928 879857	434279 434279 868558
39 46 00075400	70X100 AVG 1SF22BG .1607	2	BLOCK, ERIC 2 GRAYBAR TERRACE FANWOOD, NJ 2 GRAYBAR TERRACE	07023	243500 217900 461400	1312222	1312222 00 1312222	323788 323787 647575	332324 332323 664647	328056 328055 656111
39 47 00075500	65X150 AVG 1SF22BG .2238	2	MC EVOY, JOSEPH & IMELDA 1 GRAYBAR TERR FANWOOD, N J 1 GRAYBAR TERRACE	07023	281700 251500 533200	1516421	1516421 00 1516421	374173 374173 748346	384038 384037 768075	379106 379105 758211
40 1 00075600	60X112 1SF21BG .1543	2	RODRIGUEZ, JUAN & TAISHA M 134 PLEASANT AVENUE FANWOOD, NJ 134 PLEASANT AVENUE	07023	252400 228200 480600	1366826	1366826 00 1366826	337261 337261 674522	346152 346152 692304	341707 341706 683413
40 2 00075700	71X102 1SFRIAG .1663	2	SMITH, CYNDA C A/K/A TAMASE 130 PLEASANT AVE FANWOOD, NJ 130 PLEASANT AVE	07023	260000 147900 407900	1160068	1160068 00 1160068	286244 286244 572488	293790 293790 587580	290017 290017 580034
40 3 00075800	82X97 1SFF1AG .1826	2	CANDARI, JONATHAN & MARIBEL 46 ESTELLE LANE FANWOOD, NJ 46 ESTELLE LANE	07023	237800 229300 467100	1328432	1328432 00 1328432	327788 327787 655575	336429 336428 672857	332108 332108 664216
40 4 00075900	56X103 1SFF .1324	2	GROSSMAN, BARBARA J C/O GRILLO 437 MIDLAND AVENUE WAYNE PA 40 ESTELLE LANE	19087	215000 113000 328000	932832	932832 00 932832	230174 230174 460348	236242 236242 472484	233208 233208 466416
40 5 00076000	60X104 1SFS1BG .1433	2	HUSKEY, JASON & KELLY 34 ESTELLE LANE FANWOOD, NJ 34 ESTELLE LANE	07023	221000 191300 412300	1172581	1172581 00 1172581	289332 289331 578663	296959 296959 593918	293146 293145 586291
40 6 00076100	56X101 1SFR1BG .1298	2	CARUSO, BENEDETTO & SHARON 30 ESTELLE LA FANWOOD, N J 30 ESTELLE LANE	07023	216000 165500 381500	1084986	1084986 00 1084986	267718 267718 535436	274775 274775 549550	271247 271246 542493
40 7 00076200	56X100 1SFR1BG .1286	2	ANKE, ALFRED & HILDE 26 ESTELLE LA FANWOOD, N J 26 ESTELLE LANE	07023	217000 107800 324800	923731	923731 00 923731	227929 227928 455857	233937 233937 467874	230933 230933 461866
40 8 00076300	57X100 1SFR1BG .1309	2	CAMARDA, RENATO M & GAYLE A 22 ESTELLE LA FANWOOD, N J 22 ESTELLE LANE	07023	217000 135300 352300	1001941	1001941 00 1001941	247227 247226 494453	253744 253744 507488	250486 250485 500971
40 9 00076400	57X100 1SFF .1309	2	MEYER, MARGARET E 18 ESTELLE LANE FANWOOD, NJ 18 ESTELLE LANE	07023	217000 141400 358400	1019290	1019290 00 1019290	251508 251507 503015	258138 258137 516275	254823 254822 509645
40 10 00076500	56X100 1SFF1BG .1286	2	KRAVETSKAYA, YELENA 12 ESTELLE LN FANWOOD, NJ 12 ESTELLE LANE	07023	216000 148200 364200	1035785	1035785 00 1035785	255578 255577 511155	262315 262315 524630	258947 258946 517893
40 11 00076600	57X100 1SFF .1309	2	QUIJANO, JORGE F & LILIANA 1826 LAKE AVENUE SCOTCH PLAINS NJ 8 ESTELLE LANE	07076	217000 188000 405000	1151820	1151820 00 1151820	284209 284209 568418	291701 291701 583402	287955 287955 575910

5887500

16744050

00

00

16744050

8263109

8480941

8372028

Block No. Lot No. Qualification Account No.	Land Dimensions Building Description Additional Lots Acreage	Prop. Class	Owner's Name Address City State Property Location	Billing Code Zip Code	Land Improvement Exemption Net Total	2023 Property Tax Special Dist	2023 Total Tax Deduction Net Tax	Amt.Billed 2023 1st Q 2nd Q Total	2nd Half 2023 3rd Q 4th Q Total	Preliminary 2024 Tax 1st Q 2nd Q Total
40 12 00076700	59X100 1SFF1AG .1354	2	KOGAN, OLEG AND OLGA 4 ESTELLE LANE FANWOOD, NJ 4 ESTELLE LANE	07023	219000 166800 385800	1097215	1097215 00 1097215	270736 270735 541471	277872 277872 555744	274304 274304 548608
40 13 00076800	58X100 1SFF .1331	2	FEE, GEORGE A & GURNEY, JEAN 37 OAKWOOD CT FANWOOD, N J 37 OAKWOOD COURT	07023	255000 133200 388200	1104041	1104041 00 1104041	272420 272419 544839	279601 279601 559202	276011 276010 552021
40 14 00076900	57X100 1SFR1BG .1309	2	STANFORD, JANET M 39 OAKWOOD COURT FANWOOD, N J 39 OAKWOOD COURT	07023	247000 162000 409000	1163196	1163196 00 1163196	287016 287016 574032	294582 294582 589164	290799 290799 581598
40 15 00077000	63X100 1SFR1BG .1446	2	SCHEINER, WILLIAM G & GYNINE 45 OAKWOOD CT FANWOOD, NJ 45 OAKWOOD CT	07023	253000 141100 394100	1120820	1120820 00 1120820	276560 276560 553120	283850 283850 567700	280205 280205 560410
40 16 00077100	63X100 1SFR1BG .1446	2	SCHNUR, ANN MARIE 51 OAKWOOD COURT FANWOOD, N J 51 OAKWOOD COURT	07023	253000 179400 432400	1229746	1229746 00 1229746	303437 303437 606874	311436 311436 622872	307437 307436 614873
40 17 00077200	63X100 1SBS1BG .1446	2	MURPHY, SEAN & PAULS, SAMANTHA 55 OAKWOOD COURT FANWOOD, NJ 55 OAKWOOD COURT	07023	253000 159500 412500	1173150	1173150 00 1173150	289472 289472 578944	297103 297103 594206	293288 293287 586575
40 18 00077300	63X100 1SFS1BG .1446	2	DAGOUNIS, DENNIS & DANIELLE 59 OAKWOOD COURT FANWOOD, NJ 59 OAKWOOD COURT	07023	253000 140800 393800	1119967	1119967 00 1119967	276350 276349 552699	283634 283634 567268	279992 279992 559984
40 19 00077400	63X100 1SFS1BG .1446	2	BONAVITACOLA, ANGELO & STACEY J 61 OAKWOOD COURT FANWOOD, NJ 61 OAKWOOD COURT	07023	253000 211400 464400	1320754	1320754 00 1320754	325893 325893 651786	334484 334484 668968	330189 330188 660377
40 20 00077500	63X100 40,21 .1446	2	GHANI, SANA 65 OAKWOOD COURT FANWOOD, NJ 65 OAKWOOD COURT	07023	253000 139500 392500	1116270	1116270 00 1116270	275437 275437 550874	282698 282698 565396	279068 279067 558135
40 21 00077600	63X100 1SF21BG .1446	2	WARD, DONNA R 69 OAKWOOD COURT FANWOOD, NJ 69 OAKWOOD COURT	07023	253000 229400 482400	1371946	1371946 00 1371946	338525 338524 677049	347449 347448 694897	342987 342986 685973
40 22 00077700	83X100 1SFS1BG .1905	2	SINCAVAGE, BRIAN P & MELISSA 73 OAKWOOD COURT FANWOOD, NJ 73 OAKWOOD COURT	07023	266000 220900 486900	1384744	1384744 00 1384744	341682 341682 683364	350690 350690 701380	346186 346186 692372
40 23 00077800	51X143 1SFS1BG .1674	2	COSSOLINI, JOHN B & DEBRA A 78 ARLENE CT FANWOOD, N J 78 ARLENE COURT	07023	248700 239300 488000	1387872	1387872 00 1387872	342454 342454 684908	351482 351482 702964	346968 346968 693936
40 24 00077900	60X156 AVG 1SFS1BG .2149	2	PAULMENO, JOHN & TEETS, ASHLEY 74 ARLENE COURT FANWOOD, NJ 74 ARLENE COURT	07023	249900 188200 438100	1245956	1245956 00 1245956	307437 307437 614874	315541 315541 631082	311489 311489 622978
40 25 00078000	62X120 AVG 1SFS1BG .1708	2	MINNICINO, MARISSA 66 ARLENE COURT FANWOOD, NJ 66 ARLENE COURT	07023	243200 255500 498700	1418303	1418303 00 1418303	349963 349963 699926	359189 359188 718377	354576 354576 709152

6066800

17253980

00

00

17253980

8514760

8739220

8626992

Block No. Lot No. Qualification Account No.	Land Dimensions Building Description Additional Lots Acreage	Prop. Class	Owner's Name Address City State Property Location	Billing Code Zip Code	Land Improvement Exemption Net Total	2023 Property Tax Special Dist	2023 Total Tax Deduction Net Tax	Amt.Billed 2023 1st Q 2nd Q Total	2nd Half 2023 3rd Q 4th Q Total	Preliminary 2024 Tax 1st Q 2nd Q Total
40 26 00078100	55X137 1SFS1BG .1730	2	O'ROURKE, JOSEPH & LINDSEY 60 ARLENE COURT FANWOOD, NJ 60 ARLENE COURT	07023	240100 227900 468000	1330992	1330992 00 1330992	328419 328419 656838	337077 337077 674154	332748 332748 665496
40 27 00078200	58X179 1SFR1BG .2383	2	SEGERMAN, EVAN & ERIN 54 ARLENE COURT FANWOOD, NJ 54 ARLENE COURT	07023	270500 185700 456200	1297433	1297433 00 1297433	320139 320138 640277	328578 328578 657156	324359 324358 648717
40 28 00078300	69X138 1SFS1BG .2186	2	KAVANAGH, RICHARD & KERRIE 48 ARLENE COURT FANWOOD, NJ 48 ARLENE COURT	07023	264100 237800 501900	1427404	1427404 00 1427404	352209 352208 704417	361494 361493 722987	356851 356851 713702
40 29 00078400	64X107 1SF31BG .1572	2	KLIEGER, LESLIE K 44 ARLENE COURT FANWOOD, NJ 44 ARLENE COURT	07023	259000 224100 483100	1373936	1373936 00 1373936	339016 339015 678031	347953 347952 695905	343484 343484 686968
40 30 00078500	72X100 1SFS1BG .1653	2	SANTA MARIA, JAMES & LISA 40 ARLENE COURT FANWOOD, NJ 40 ARLENE COURT	07023	262000 221100 483100	1373936	1373936 00 1373936	339016 339015 678031	347953 347952 695905	343484 343484 686968
40 31 00078600	84X116 1SFS2BG .2237	2	CUOMO, MICHELE & JOYCE G 1051 RAHWAY ROAD WESTFIELD NJ 36 ARLENE COURT	07090	274700 243900 518600	1474898	1474898 00 1474898	363928 363927 727855	373522 373521 747043	368725 368724 737449
40 32 00078700	92X172 1SFS1BG .3633	2	WEBB, MICHAEL F & MARGARET E 32 ARLENE CT FANWOOD, NJ 32 ARLENE COURT	07023	277100 251100 528200	1502201	1502201 00 1502201	370665 370664 741329	380436 380436 760872	375551 375550 751101
40 33 00078800	89X174 1SFS1BG .3555	2	TRUMPP, THEODORE & JEAN 28 ARLENE CT FANWOOD, N J 28 ARLENE COURT	07023	274700 254200 528900	1504192 v1	1504192 -25000 1479192	364906 364905 729811	374691 374690 749381	369798 369798 739596
40 34 00078900	83X122 1SFS1BG .2325	2	FALLON, JANA D & ROBERT W 24 ARLENE CT FANWOOD, NJ 24 ARLENE COURT	07023	276300 240300 516600	1469210	1469210 00 1469210	362524 362524 725048	372081 372081 744162	367303 367302 734605
40 35 00079000	68X107 1SFS1BG .1670	2	TUCCI, JUDY A 18 ARLENE COURT FANWOOD, NJ 18 ARLENE COURT	07023	259400 263100 522500	1485990	1485990 00 1485990	366665 366664 733329	376331 376330 752661	371498 371497 742995
40 36 00079100	83X113 1SFR1BG .2153	2	LI, JANICE P - CHAN, HOWARD 12 ARLENE CT FANWOOD, N J 12 ARLENE COURT	07023	266000 270600 536600	1526090	1526090 00 1526090	376559 376559 753118	386486 386486 772972	381523 381522 763045
41 1 00079200	75X100 1SBR2BG .1722	2	LIU, CHIA-CHEN & LIN, YI-JUNG 146 PLEASANT AVE FANWOOD, NJ 146 PLEASANT AVE	07023	265000 191900 456900	1299424	1299424 00 1299424	320630 320629 641259	329083 329082 658165	324856 324856 649712
41 2 00079300	71X177 1SFR2BG .2885	2	VANDZURA, EILEEN 154 PLEASANT AVE FANWOOD, N J 154 PLEASANT AVE	07023	297800 158700 456500	1298286	1298286 00 1298286	320349 320349 640698	328794 328794 657588	324572 324571 649143
41 3 00079400	69X115 1SFS1BG .1822	2	CHAYAPATHI, SANDEEP & VITTAL, T 158 PLEASANT AVE FANWOOD, NJ 158 PLEASANT AVE	07023	263100 208100 471200	1340093	1340093 00 1340093	330665 330664 661329	339382 339382 678764	335024 335023 670047



Block No. Lot No. Qualification Account No.	Land Dimensions Building Description Additional Lots Acreage	Prop. Class	Owner's Name Address City State Property Location	Billing Code Zip Code	Land Improvement Exemption Net Total	2023 Property Tax Special Dist	2023 Total Tax Deduction Net Tax	Amt.Billed 2023 1st Q 2nd Q Total	2nd Half 2023 3rd Q 4th Q Total	Preliminary 2024 Tax 1st Q 2nd Q Total
41 4 00079500	100X115 1SFR1BG .2640	2	ESBRANDT, SEAN & PATRICIA 162 PLEASANT AVE FANWOOD, NJ 162 PLEASANT AVENUE	07023	296000 196500 492500	1400670	1400670 00 1400670	345612 345612 691224	354723 354723 709446	350168 350167 700335
41 5 00079600	72X115 1SFS1BG .1901	2	TAYLOR, MATTHEW B & JENNIFER A 168 PLEASANT AVE FANWOOD, NJ 168 PLEASANT AVE	07023	266300 209000 475300	1351753	1351753 00 1351753	333542 333542 667084	342335 342334 684669	337939 337938 675877
41 6 00079700	96X117 1SFR2BG .2579	2	GIGIEL, MARK M & MARYBETH 176 PLEASANT AVE FANWOOD, N J 176 PLEASANT AVE	07023	291800 230000 521800	1483999	1483999 00 1483999	366174 366173 732347	375826 375826 751652	371000 371000 742000
41 7 00079800	67X112 1SFS2BG .1723	2	HUFF, GLENDA D & DOREEN A 182 PLEASANT AVE FANWOOD, N J 182 PLEASANT AVE	07023	255500 211800 467300	1329001	1329001 00 1329001	327928 327928 655856	336573 336572 673145	332251 332250 664501
41 8 00079900	70X103 1SFR1BG .1655	2	MC CARTHY, KELLY K & RYAN J 188 PLEASANT AVE FANWOOD, NJ 188 PLEASANT AVE	07023	263000 175600 438600	1247378	1247378 00 1247378	307788 307788 615576	315901 315901 631802	311845 311844 623689
41 9 00080000	74X104 1SBL1AG .1767	2	BARBERA, PETER & CHRISTINE M 194 PLEASANT AVE FANWOOD, NJ 194 PLEASANT AVE	07023	264000 180400 444400	1263874	1263874 00 1263874	311858 311858 623716	320079 320079 640158	315969 315968 631937
41 10 00080100	74X93 1SFS1BG .1580	2	BUBNIS, MARK J & FUSCO, GIA M 11 ARLENE COURT FANWOOD, NJ 11 ARLENE COURT	07023	256200 138500 394700	1122527	1122527 00 1122527	276981 276981 553962	284283 284282 568565	280632 280632 561264
41 11 00080200	65X114 1SFS1BG .1701	2	QUINCHIA, OSCAR & EARLY, J 17 ARLENE COURT FANWOOD, NJ 17 ARLENE COURT	07023	257700 264300 522000	1484568	1484568 00 1484568	366314 366313 732627	375971 375970 751941	371142 371142 742284
41 12 00080300	.1491 AC 1SFS1BG .1491	2	MONSANTO, OLIVER & PENELOPE PERALTA 31 ARLENE CT FANWOOD, N J 31 ARLENE COURT	07023	276900 224100 501000	1424844	1424844 00 1424844	351577 351577 703154	360845 360845 721690	356211 356211 712422
41 13 00080400	65X157 1SFS2BG .2343	2	NIMKAR, NILESH G & NAIDU, MRINAL D 41 ARLENE COURT FANWOOD, NJ 41 ARLENE COURT	07023	266700 289200 555900	1580980	1580980 00 1580980	390103 390103 780206	400387 400387 800774	395245 395245 790490
41 14 00080500	84X175 AVG 1SFS1BG .3375	2	VALERA, RAMON J P & CECILIA M 55 ARLENE CT FANWOOD, N J 55 ARLENE CT	07023	284000 233900 517900	1472908	1472908 00 1472908	363437 363436 726873	373018 373017 746035	368227 368227 736454
41 15 00080600	70X130 AVG 1SFS1BG .2089	2	HAYECK, GEOFFREY J & LISA 59 ARLENE CT FANWOOD, NJ 59 ARLENE COURT	07023	268800 245400 514200	1462385	1462385 00 1462385	360840 360840 721680	370353 370352 740705	365597 365596 731193
41 16 00080700	77X116 1SFS1BG .2051	2	GUTY, JOAN 61 ARLENE CT FANWOOD, NJ 61 ARLENE COURT	07023	270600 210700 481300	1368817	1368817 00 1368817	337753 337752 675505	346656 346656 693312	342205 342204 684409
41 17 00080800	77X112 1SFS1BG .1980	2	FREUND, JENNIFER & DONG, WILLIAM J 65 ARLENE COURT FANWOOD, NJ 65 ARLENE COURT	07023	270100 253600 523700	1489403	1489403 00 1489403	367507 367506 735013	377195 377195 754390	372351 372351 744702

6850600

19483107

00

00

19483107

9614823

9868284

9741557

Block No. Lot No. Qualification Account No.	Land Dimensions Building Description Additional Lots Acreage	Prop. Class	Owner's Name Address City State Property Location	Billing Code Zip Code	Land Improvement Exemption Net Total	2023 Property Tax Special Dist	2023 Total Tax Deduction Net Tax	Amt.Billed 2023 1st Q 2nd Q Total	2nd Half 2023 3rd Q 4th Q Total	Preliminary 2024 Tax 1st Q 2nd Q Total
41 18 00080900	81X105 1SFS1BG .1952	2	SCANNELL, RICHARD J & LINDA 69 ARLENE COURT FANWOOD, N J 69 ARLENE COURT	07023	272600 256300 528900	1504192	1504192 00 1504192	371156 371155 742311	380941 380940 761881	376048 376048 752096
41 19 00081000	76X106 1SFS1BG .1849	2	REHRER, DAVID H JR 73 ARLENE COURT FANWOOD, NJ 73 ARLENE COURT	07023	267500 222100 489600	1392422	1392422 00 1392422	343577 343577 687154	352634 352634 705268	348106 348105 696211
41 20 00081100	81X120 AVG 1SFS1BG .2231	2	BERGER, DONN & CAROL 75 ARLENE CT FANWOOD, N J 75 ARLENE COURT	07023	272300 231900 504200	1433945	1433945 00 1433945	353823 353822 707645	363150 363150 726300	358487 358486 716973
41 21 00081200	75X104 1SFS1BG .1791	2	SILVER, VICTOR & ELIZABETH K 79 ARLENE CT FANWOOD, N J 79 ARLENE COURT	07023	265000 188000 453000	1288332	1288332 00 1288332	317893 317893 635786	326273 326273 652546	322083 322083 644166
41 22 00081300	68X105 1SFS1BG .1639	2	DOLABAILLE, YVONNE 81 ARLENE COURT FANWOOD, NJ 81 ARLENE COURT	07023	252000 250900 502900	1430248	1430248 00 1430248	352910 352910 705820	362214 362214 724428	357562 357562 715124
41 23 00081400	64X122 1SFS1BG .1792	2	SOONG, ROBERT K & JANET L 83 ARLENE CT FANWOOD, N J 83 ARLENE COURT	07023	258000 240900 498900	1418872	1418872 00 1418872	350103 350103 700206	359333 359333 718666	354718 354718 709436
41 24 00081500	.1868 AC 1SFS1BG .1868	2	LOSHIAVO, STEPHEN & LAURA 77 OAKWOOD CT FANWOOD, N J 77 OAKWOOD COURT	07023	267000 186900 453900	1290892	1290892 00 1290892	318525 318524 637049	326922 326921 653843	322723 322723 645446
41 25 00081600	70X108 1SFS1BG .1736	2	TAYLOR, BRIAN F & MARILYN M 5 DEBORAH WAY FANWOOD, N J 5 DEBORAH WAY	07023	261400 196200 457600	1301414 v1	1301414 -25000 1276414	314871 314871 629742	323336 323336 646672	319104 319103 638207
41 26 00081700	.1768 AC 1SFS1BG .1768	2	TANNENBAUM, DAVID & MICHELLE 11 DEBORAH WAY FANWOOD, NJ 11 DEBORAH WAY	07023	264500 221800 486300	1383037	1383037 00 1383037	341261 341261 682522	350258 350257 700515	345760 345759 691519
41 27 00081800	68X110 1SFS1BG .1717	2	CHANDLER, LYDIA & ROBERT 15 DEBORAH WAY FANWOOD, N J 15 DEBORAH WAY	07023	260700 224900 485600	1381046	1381046 00 1381046	340770 340770 681540	349753 349753 699506	345262 345261 690523
41 28 00081900	68X110 1SFS1BG .1717	2	BAYLOR, RICHARD & CHRISTINE 17 DEBORAH WAY FANWOOD, NJ 17 DEBORAH WAY	07023	260700 208100 468800	1333267	1333267 00 1333267	328981 328980 657961	337653 337653 675306	333317 333317 666634
41 29 00082000	68X110 1SFS1BG .1717	2	DE LIMA, JEANE & NAVEGA, DARLAN J 19 DEBORAH WAY FANWOOD, NJ 19 DEBORAH WAY	07023	260700 186600 447300	1272121	1272121 00 1272121	313893 313893 627786	322168 322167 644335	318031 318030 636061
41 30 00082100	68X110 1SFS1BG .1717	2	MAGNUS, MICHAEL & RYAN, KATHY 21 DEBORAH WAY FANWOOD, N J 21 DEBORAH WAY	07023	260700 202500 463200	1317341	1317341 00 1317341	325051 325050 650101	333620 333620 667240	329336 329335 658671
41 31 00082200	64X119 1SFS1BG .1748	2	NELSON, KENNETH JR & SAMANTHA DEINNGER 23 DEBORAH WAY FANWOOD, N J 23 DEBORAH WAY	07023	257600 249200 506800	1441339	1441339 00 1441339	355647 355647 711294	365023 365022 730045	360335 360335 720670

Block No. Lot No. Qualification Account No.	Land Dimensions Building Description Additional Lots Acreage	Prop. Class	Owner's Name Address City State Property Location	Billing Code Zip Code	Land Improvement Exemption Net Total	2023 Property Tax Special Dist	2023 Total Tax Deduction Net Tax	Amt.Billed 2023 1st Q 2nd Q Total	2nd Half 2023 3rd Q 4th Q Total	Preliminary 2024 Tax 1st Q 2nd Q Total
41 32 00082300	60X118 1SFS1BG .1625	2	JAEGER, SUZANNE P 198 PLEASANT AVE FANWOOD, NJ 198 PLEASANT AVE	07023	253600 195600 449200	1277525	1277525 00 1277525	315226 315226 630452	323537 323536 647073	319382 319381 638763
42 1 00082400	83X100 1SFS2BG .1905	2	MANN, TIMOTHY & MANN, JANE 24 DEBORAH WAY FANWOOD, NJ 24 DEBORAH WAY	07023	259400 202400 461800	1313359 v1	1313359 -25000 1288359	317819 317818 635637	326361 326361 652722	322090 322090 644180
42 2 00082500	80X102 1SFS1BG .1873	2	DIAMOND, LEE A & NICHOL M 22 DEBORAH WAY FANWOOD, NJ 22 DEBORAH WAY	07023	256500 248800 505300	1437073	1437073 00 1437073	354595 354594 709189	363942 363942 727884	359269 359268 718537
42 3 00082600	80X109 1SFS1BG .2002	2	GAULIN, ERIC R & KARYN L 20 DEBORAH WAY FANWOOD, NJ 20 DEBORAH WAY	07023	258000 179700 437700	1244819	1244819 00 1244819	307156 307156 614312	315254 315253 630507	311205 311205 622410
42 4 00082700	75X159 1SFS1BG .2738	2	TOMASULO, JPN P & DARLENE C 18 DEBORAH WAY FANWOOD, N J 18 DEBORAH WAY	07023	262900 272400 535300	1522393	1522393 00 1522393	375647 375647 751294	385550 385549 771099	380599 380598 761197
42 5 00082800	80X161 1SFS1BG .2957	2	DUANE, MICHAEL J & CHIARA G 16 DEBORAH WAY FANWOOD, NJ 16 DEBORAH WAY	07023	285200 197500 482700	1372799	1372799 00 1372799	338735 338735 677470	347665 347664 695329	343200 343200 686400
42 6 00082900	85X165 1SFS1BG .3220	2	FRANZ, SUSAN E 14 DEBORAH WAY FANWOOD, NJ 14 DEBORAH WAY	07023	271300 187800 459100	1305680	1305680 00 1305680	322174 322173 644347	330667 330666 661333	326420 326420 652840
42 7 00083000	84X121 1SFS1BG .2333	2	CUTAIA, ANTHONY & JAN M 12 DEBORAH WAY FANWOOD, NJ 12 DEBORAH WAY	07023	259500 206700 466200	1325873	1325873 00 1325873	327156 327156 654312	335781 335780 671561	331469 331468 662937
42 8 00083100	77X103 1SFS1BG .1821	2	CLARK, THOMAS JOHN & JAMIE A R 10 DEBORAH WAY FANWOOD, NJ 10 DEBORAH WAY	07023	253700 298000 551700	1569035	1569035 00 1569035	387156 387155 774311	397362 397362 794724	392259 392259 784518
42 9 00083200	71X103 1SFS2BG .1679	2	MAZZUCCA, HENRY A 8 DEBORAH WAY FANWOOD, NJ 8 DEBORAH WAY	07023	267700 218100 485800	1381615	1381615 00 1381615	340911 340910 681821	349897 349897 699794	345404 345404 690808
42 10 00083300	80X100 1SFS1BG .1837	2	MALDONADO, MARIANA & LYNN, TIMOTHY 79 OAKWOOD COURT FANWOOD, NJ 79 OAKWOOD COURT	07023	270000 213800 483800	1375927	1375927 00 1375927	339507 339507 679014	348457 348456 696913	343982 343982 687964
42 11 00083400	75X100 1SFS2BG .1722	2	FISHER, PAUL E & ELIAS, SAMARA A 81 OAKWOOD COURT FANWOOD, NJ 81 OAKWOOD COURT	07023	265000 263700 528700	1503623	1503623 00 1503623	371016 371015 742031	380796 380796 761592	375906 375906 751812
42 12 00083500	77X100 1SFS2BG .1768	2	TENZER, MITCHELL & REGINA 83 OAKWOOD COURT FANWOOD, N J 83 OAKWOOD COURT	07023	267000 221500 488500	1389294	1389294 00 1389294	342805 342805 685610	351842 351842 703684	347324 347323 694647
42 13 00083600	67X114 1SFS1BG .1753	2	KOSUDA, TIMOTHY SR & JENNIFER 15 BIRCHWOOD TERR FANWOOD, NJ 15 BIRCHWOOD TERR	07023	259700 245700 505400	1437358	1437358 00 1437358	354665 354664 709329	364015 364014 728029	359340 359339 718679

Block No. Lot No. Qualification Account No.	Land Dimensions Building Description Additional Lots Acreage	Prop. Class	Owner's Name Address City State Property Location	Billing Code Zip Code	Land Improvement Exemption Net Total	2023 Property Tax Special Dist	2023 Total Tax Deduction Net Tax	Amt.Billed 2023 1st Q 2nd Q 4th Q Total	2nd Half 2023 3rd Q 4th Q Total	Preliminary 2024 Tax 1st Q 2nd Q Total
42 14 00083700	69X111 1SFS1BG .1758	2	CHOU, JOE 17 BIRCHWOOD TER FANWOOD, NJ 17 BIRCHWOOD TER	07023	262800 253400 516200	1468073	1468073 00 1468073	362244 362243 724487	371793 371793 743586	367019 367018 734037
42 15 00083800	70X114 1SFS1BG .1832	2	REINEMANN, RICHARD & JAMIE 19 BIRCHWOOD TERR FANWOOD, NJ 19 BIRCHWOOD TER	07023	262800 208500 471300	1340377	1340377 00 1340377	330735 330735 661470	339454 339453 678907	335095 335094 670189
42 16 00083900	65X122 1SFS1BG .1820	2	HESSEMER, DONALD P & JOAN C 21 BIRCHWOOD TERR FANWOOD, N J 21 BIRCHWOOD TER	07023	257000 183200 440200	1251929	1251929 00 1251929	308911 308910 617821	317054 317054 634108	312983 312982 625965
42 17 00084000	65X137 1SFS1BG .2044	2	WALSH, ROBERT & GINA 23 BIRCHWOOD TERRACE FANWOOD, NJ 23 BIRCHWOOD TER	07023	260700 316100 576800	1640419	1640419 00 1640419	404770 404769 809539	415440 415440 830880	410105 410105 820210
42 18 00084100	66X151 1SFS1BG .2288	2	FYNES, CORMAC & PEGGY K 25 BIRCHWOOD TER FANWOOD, NJ 25 BIRCHWOOD TER	07023	264100 213300 477400	1357726	1357726 00 1357726	335016 335015 670031	343848 343847 687695	339432 339431 678863
42 19 00084200	10X155 .0355	15C	BOROUGH OF FANWOOD 75 NO MARTINE AVE FANWOOD N J BIRCHWOOD TERRACE	07023	*EXEMPT*	00	00 00 00	00 00 00	00 00 00	00 00 00
42 20 00084300	80X110 1SFS1BG .2020	2	SCANNELL, JAMES A 235 WESTFIELD RD FANWOOD, N J 235 WESTFIELD RD	07023	225100 174600 399700	1136747	1136747 v1 -25000 1111747	274240 274239 548479	281634 281634 563268	277937 277937 555874
42 21 00084400	74X110 1SFS1BG .1869	2	DIVITO, ANTONIO & LUCIA 241 WESTFIELD RD FANWOOD, N J 241 WESTFIELD RD	07023	222300 221500 443800	1262167	1262167 00 1262167	311437 311437 622874	319647 319646 639293	315542 315542 631084
42 22 00084500	74X160 1SFS2BG .2718	2	RAE, BRIDGET & HOLNESS, TASCHA 247 WESTFIELD RD FANWOOD, NJ 247 WESTFIELD RD	07023	232300 252600 484900	1379056	1379056 00 1379056	340279 340278 680557	349250 349249 698499	344764 344764 689528
42 23 00084600	74X160 1SFS1BG .2718	2	AADLAND, CHRISTINE 253 WESTFIELD RD FANWOOD, N J 253 WESTFIELD RD	07023	232300 211800 444100	1263020	1263020 00 1263020	311648 311647 623295	319863 319862 639725	315755 315755 631510
42 24 00084700	72X160 1SFS1BG .2645	2	SARNOSKI, VICKI & JOSEPH 259 WESTFIELD RD FANWOOD, N J 259 WESTFIELD RD	07023	230100 258400 488500	1389294	1389294 00 1389294	342805 342805 685610	351842 351842 703684	347324 347323 694647
42 25 00084800	135X212 1SBL1BG .6570	2	GILMARTIN, SEAN & MARISA 265 WESTFIELD RD FANWOOD, NJ 265 WESTFIELD RD	07023	384100 216700 600800	1708675	1708675 00 1708675	421612 421611 843223	432726 432726 865452	427169 427169 854338
42 26 00084900	100 X 120 1SFF1AG .2755	2	FRASER, JAIME 277 WESTFIELD RD FANWOOD, NJ 277 WESTFIELD RD	07023	283500 181600 465100	1322744	1322744 00 1322744	326384 326384 652768	334988 334988 669976	330686 330686 661372
42 27 00085000	75 X 125 .2152	2	DE CARLO, LORETTA & SHELUS, KATHLEEN 72 RUSSELL RD FANWOOD, NJ 210 PLEASANT AVENUE	07023	258900 179300 438200	1246241	1246241 00 1246241	307507 307507 615014	315614 315613 631227	311561 311560 623121

6247000

17766468

00

25000

17741468

8755168

8986300

8870738

Block No. Lot No. Qualification Account No.	Land Dimensions Building Description Additional Lots Acreage	Prop. Class	Owner's Name Address City State Property Location	Billing Code Zip Code	Land Improvement Exemption Net Total	2023 Property Tax Special Dist	2023 Total Tax Deduction Net Tax	Amt.Billed 2023 1st Q 2nd Q Total	2nd Half 2023 3rd Q 4th Q Total	Preliminary 2024 Tax 1st Q 2nd Q Total
43 1 00085100	52X135 1SFF .1612	2	RUTKOWSKI, WALTER T & MADELINE M 4 OAKWOOD CT FANWOOD, N J 4 OAKWOOD CT	07023	248100 146300 394400	1121674	1121674 00 1121674	276771 276770 553541	284067 284066 568133	280419 280418 560837
43 2 00085200	55X144 1SFF1AG .1818	2	SAINI, PRABHJOT K 10 OAKWOOD COURT FANWOOD, NJ 10 OAKWOOD COURT	07023	250500 168600 419100	1191920	1191920 00 1191920	294104 294103 588207	301857 301856 603713	297980 297980 595960
43 3 00085300	76X112 AVG 1SFF1AG .1954	2	VIGLIANTI, THOMAS & NANCY 16 OAKWOOD CT FANWOOD, N J 16 OAKWOOD CT	07023	261700 186100 447800	1273543	1273543 00 1273543	314244 314244 628488	322528 322527 645055	318386 318386 636772
43 4 00085400	57X110 1SFF .1439	2	PLANTE, THOMAS & PATRICIA 22 OAKWOOD CT FANWOOD, N J 22 OAKWOOD COURT	07023	249300 164700 414000	1177416	1177416 00 1177416	290525 290524 581049	298184 298183 596367	294354 294354 588708
43 5 00085500	58X110 1SFF1AG .1465	2	LUBINSKI, HENRY A & DEBORAH 26 OAKWOOD CT FANWOOD, N J 26 OAKWOOD COURT	07023	250300 202200 452500	1286910	1286910 00 1286910	317542 317542 635084	325913 325913 651826	321728 321727 643455
43 6 00085600	58X110 1SFF1AG .1465	2	EANNUCCI, DEBORAH J 30 OAKWOOD CT FANWOOD, N J 30 OAKWOOD CT	07023	250300 155500 405800	1154095	1154095 00 1154095	284771 284770 569541	292277 292277 584554	288524 288524 577048
43 7 00085700	57X110 1SFF .1439	2	CHRISTOPHER CHAILLET SPECIAL NEEDS 17 KATIE COURT EAST HANOVER, NJ 34 OAKWOOD COURT	07936	249300 189700 439000	1248516	1248516 00 1248516	308069 308068 616137	316190 316189 632379	312129 312129 624258
43 8 00085800	63X110 1SFR1BG .1591	2	PUCCIA, VINCENT & BARBARA 42 OAKWOOD CT FANWOOD, N J 42 OAKWOOD COURT	07023	255500 220200 475700	1352891	1352891 00 1352891	333823 333822 667645	342623 342623 685246	338223 338223 676446
43 9 00085900	63X110 1SFR1BG .1591	2	SMELTZER, AMY L 48 OAKWOOD COURT FANWOOD, NJ 48 OAKWOOD COURT	07023	255500 385400 640900	1822720	1822720 00 1822720	449752 449752 899504	461608 461608 923216	455680 455680 911360
43 10 00086000	65X110 1SFR1BG .1641	2	LYNCH, JOHN W & EILEEN 54 OAKWOOD COURT FANWOOD, NJ 54 OAKWOOD COURT	07023	257600 152300 409900	1165756	1165756 00 1165756	287648 287647 575295	295231 295230 590461	291439 291439 582878
43 11 00086100	65X110 1SFS1BG .1641	2	PAGANO, JOSEPH & JOAN 58 OAKWOOD CT FANWOOD, N J 58 OAKWOOD COURT	07023	255000 177500 432500	1230030	1230030 00 1230030	303507 303507 607014	311508 311508 623016	307508 307507 615015
43 12 00086200	65X110 1SFS1BG .1641	2	SPIELER, HOWARD & FAINA 62 OAKWOOD COURT FANWOOD, NJ 62 OAKWOOD COURT	07023	257600 258700 516300	1468357	1468357 00 1468357	362314 362313 724627	371865 371865 743730	367090 367089 734179
43 13 00086300	65X110 1SFS1BG .1641	2	FISHER, CHRISTOPHER R & CHRISTA F 66 OAKWOOD COURT FANWOOD, NJ 66 OAKWOOD COURT	07023	257600 205700 463300	1317625	1317625 00 1317625	325121 325121 650242	333692 333691 667383	329407 329406 658813
43 14 00086400	83X110 1SFS1BG .2096	2	BEACH, EVAN S & CUI, ZHENG 72 OAKWOOD COURT FANWOOD, NJ 72 OAKWOOD COURT	07023	265900 245400 511300	1454137	1454137 00 1454137	358805 358805 717610	368264 368263 736527	363535 363534 727069

6422500

18265590

00

00

18265590

9013984

9251606

9132798



Block No. Lot No. Qualification Account No.	Land Dimensions Building Description Additional Lots Acreage	Prop. Class	Owner's Name Address City State Property Location	Billing Code Zip Code	Land Improvement Exemption Net Total	2023 Property Tax Special Dist	2023 Total Tax Deduction Net Tax	Amt.Billed 2023 1st Q 2nd Q Total	2nd Half 2023 3rd Q 4th Q Total	Preliminary 2024 Tax 1st Q 2nd Q Total
43 15 00086500	104X110 1SFS2BG .2626	2	DEMPSEY, PETER & RAHMAN, SHAZIA 80 OAKWOOD COURT FANWOOD, NJ 80 OAKWOOD COURT	07023	291900 322900 614800	1748491	1748491 00	357117 357116 714233	517129 517129 1034258	437123 437123 874246
43 16 00086600	85X110 1SFS2BG .2146	2	DAHIYA,RAVINDER & ANITA 82 OAKWOOD CT FANWOOD, NJ 82 OAKWOOD COURT	07023	278400 234600 513000	1458972	1458972 00	359998 359998 719996	369488 369488 738976	364743 364743 729486
43 17 00086700	92X110 1SFS2BG .2323	2	FLECCA, JOHN - MANZIANO, NICOLE 84 OAKWOOD CT FANWOOD, NJ 84 OAKWOOD CT	07023	290900 231800 522700	1486559	1486559 00	366805 366805 733610	376475 376474 752949	371640 371640 743280
43 18 00086800	100X96 1SFS2BG .2204	2	PERSAUD, DANESH & NAOMI D 5 BIRCHWOOD TERR FANWOOD, NJ 5 BIRCHWOOD TERR	07023	290000 179400 469400	1334974	1334974 00	329402 329401 658803	338086 338085 676171	333744 333743 667487
43 19 00086900	20X102 .0468	15C	BOROUGH OF FANWOOD 75 NO MARTINE AVE FANWOOD N J BIRCHWOODD TER & WOODLAND	07023	*EXEMPT*	00	00 00 00	00 00 00	00 00 00	00 00 00
43 20 00087000	104X120 AVG 1SF22BG .2865	2	ESBRANDT, MARIA R 127 WOODLAND AVE FANWOOD, NJ 127 WOODLAND AVE	07023	294000 214500 508500	1446174	1446174 00	356840 356840 713680	366247 366247 732494	361544 361543 723087
43 21 00087100	77X117 1SF22BG .2068	2	GRIFFITH, FLOYD G & CHRISTINE A 125 WOODLAND AVE FANWOOD, N J 125 WOODLAND AVE	07023	274800 199400 474200	1348625	1348625 00	332770 332770 665540	341543 341542 683085	337157 337156 674313
43 22 00087200	86X95 1SF22BG .1876	2	D'AGOSTO, FAUSTO & ROSEMARIA D 123 WOODLAND AVE FANWOOD, NJ 123 WOODLAND AVE	07023	276200 206000 482200	1371377	1371377 00	338384 338384 676768	347305 347304 694609	342845 342844 685689
43 23 00087300	75X105 1SF22BG .1808	2	YOUNG, HOWARD W & JOAN P 121 WOODLAND AVE FANWOOD, N J 121 WOODLAND AVE	07023	266500 216900 483400	1374790	1374790 00	339226 339226 678452	348169 348169 696338	343698 343697 687395
43 24 00087400	75X105 1SF22BG .1808	2	STONE, KAREN A 119 WOODLAND AVE FANWOOD, NJ 119 WOODLAND AVE	07023	266500 159700 426200	1212113	1212113 00	299086 299086 598172	306971 306970 613941	303029 303028 606057
43 25 00087500	75X105 1SF22BG .1808	2	SEDA, STEVEN & TIANA 117 WOODLAND AVE FANWOOD, NJ 117 WOODLAND AVE	07023	266500 215600 482100	1371092	1371092 00	338314 338314 676628	347232 347232 694464	342773 342773 685546
43 26 00087600	73X105 1SF22BG .1760	2	RICCI, WILLIAM C 115 WOODLAND AVE FANWOOD, NJ 115 WOODLAND AVE	07023	264500 207100 471600	1341230	1341230 00	330946 330945 661891	339670 339669 679339	335308 335307 670615
43 27 00087700	72X107 1SF22BG .1769	2	LICATA, GIACCHINO S & BIANA 113 WOODLAND AVE FANWOOD, NJ 113 WOODLAND AVE	07023	263400 188300 451700	1284635	1284635 00	316981 316980 633961	325337 325337 650674	321159 321159 642318
43 28 00087800	77X103 1SF22BG .1821	2	MULCAHY, ROBERT T & AMATO, R F 111 WOODLAND AVE FANWOOD, NJ 111 WOODLAND AVE	07023	267000 189400 456400	1298002	1298002 00	320279 320279 640558	328722 328722 657444	324501 324500 649001

Block No. Lot No. Qualification Account No.	Land Dimensions Building Description Additional Lots Acreage	Prop. Class	Owner's Name Address City State Property Location	Billing Code Zip Code	Land Improvement Exemption Net Total	2023 Property Tax Special Dist	2023 Total Tax Deduction Net Tax	Amt.Billed 2023 1st Q 2nd Q Total	2nd Half 2023 3rd Q 4th Q Total	Preliminary 2024 Tax 1st Q 2nd Q Total
44 1 00087900	75X110 1SFF1AG .1894	2	WALZ, FREDERIC J JR & ADRIAN A 91 WALDON RD FANWOOD, NJ 91 WALDON RD	07023	223200 163500 386700	1099775	V1 1099775 -25000 1074775	265117 265117 530234	272271 272270 544541	268694 268694 537388
44 2 00088000	65X110 1SFF1AFG .1641	2	CULJAK, ZORANA & DARKO 85 WALDON RD FANWOOD, N J 85 WALDON RD	07023	257600 331300 588900	1674832	1674832 00 1674832	413261 413260 826521	424156 424155 848311	418708 418708 837416
44 3 00088100	65X110 1SFF1AG .1641	2	GLASTAL, WILLIAM J & CATHERINE S 81 WALDON RD FANWOOD, N J 81 WALDON RD	07023	256300 221200 477500	1358010	1358010 00 1358010	335086 335086 670172	343919 343919 687838	339503 339502 679005
44 4 00088200	65X101 1SFF1AG .1507	2	TENZER, ELIZABETH & DENEQUOLO, DOUG 75 WALDON RD FANWOOD, NJ 75 WALDON RD	07023	242300 169000 411300	1169737	V1 1169737 -25000 1144737	282380 282380 564760	289989 289988 579977	286185 286184 572369
44 5 00088300	65X101 1SFF1AG .1507	2	STETIN, DAVID & MARIA 71 WALDON RD FANWOOD, NJ 71 WALDON RD	07023	255000 151000 406000	1154664	1154664 00 1154664	284911 284910 569821	292422 292421 584843	288666 288666 577332
44 6 00088400	65X100 1SFF1AG .1492	2	O CONNOR, JAMES P & CAROL S LUTZ 65 WALDON RD FANWOOD, N J 65 WALDON RD	07023	242300 186700 429000	1220076	1220076 00 1220076	301051 301051 602102	308987 308987 617974	305019 305019 610038
44 7 00088500	65X100 1SFF1AG .1492	2	KELKAR, ANSHUMAN & KONDHOWEKAR, H 61 WALDON ROAD FANWOOD, NJ 61 WALDON ROAD	07023	255000 186500 441500	1255626	1255626 00 1255626	309823 309823 619646	317990 317990 635980	313907 313906 627813
44 8 00088600	65X100 1SFF1AG .1492	2	MCHUGH, CHARLENE 55 WALDON RD FANWOOD, NJ 55 WALDON RD	07023	255000 175300 430300	1223773	1223773 00 1223773	301963 301963 603926	309924 309923 619847	305944 305943 611887
44 9 00088700	65X100 1SFF1AG .1492	2	SAVITSKI, MAKSIM & DUBOUSKAYA, K 49 WALDON RD FANWOOD, NJ 49 WALDON RD	07023	255000 145000 400000	1137600	1137600 00 1137600	280700 280700 561400	288100 288100 576200	284400 284400 568800
44 10 00088800	65X100 1SFF1AG .1492	2	FOUNTAIN, JOANNE H 45 WALDON RD FANWOOD, NJ 45 WALDON RD	07023	255000 206800 461800	1313359	1313359 00 1313359	324069 324068 648137	332611 332611 665222	328340 328340 656680
44 11 00088900	65X100 1SFF1AG .1492	2	ZAMBRI, LOUIS A & CHRISTINE D 39 WALDON RD FANWOOD, N J 39 WALDON RD	07023	255000 167500 422500	1201590	1201590 00 1201590	296490 296489 592979	304306 304305 608611	300398 300397 600795
44 12 00089000	65X100 1SFF1AG .1492	2	CUMMINGS, DENIS BRET & LISA 35 WALDON RD FANWOOD, NJ 35 WALDON RD	07023	255000 180700 435700	1239131	1239131 00 1239131	305753 305752 611505	313813 313813 627626	309783 309783 619566
44 13 00089100	65X101 1SFF1AG .1507	2	KUREK, GEORGE & VIRGINIA 31 WALDON RD FANWOOD, N J 31 WALDON RD	07023	256000 175100 431100	1226048	1226048 00 1226048	302525 302524 605049	310500 310499 620999	306512 306512 613024
44 14 00089200	65X101 1SFF1AG .1507	2	MAUS, DANIEL R & FLOYD, KRISTA D 25 WALDON RD FANWOOD, NJ 25 WALDON RD	07023	255000 183600 438600	1247378	1247378 00 1247378	307788 307787 615575	315902 315901 631803	311845 311844 623689

6160900

17521599

00

50000

17471599

8621827

8849772

8735802

Block No. Lot No. Qualification Account No.	Land Dimensions Building Description Additional Lots Acreage	Prop. Class	Owner's Name Address City State Property Location	Billing Code Zip Code	Land Improvement Exemption Net Total	2023 Property Tax Special Dist	2023 Total Tax Deduction Net Tax	Amt.Billed 2023 1st Q 2nd Q Total	2nd Half 2023 3rd Q 4th Q Total	Preliminary 2024 Tax 1st Q 2nd Q Total
44 15 00089300	65X102 1SFF1AG .1522	2	LAO, MARVIN & YRASTORZA, ROSELYN 19 WALDON RD FANWOOD, NJ 19 WALDON RD	07023	255000 175700 430700	1224911	1224911 00	295994 295994 591988	316462 316461 632923	306228 306228 612456
44 16 00089400	65X102 1SFF1AG .1522	2	GRAZIANO, ERIC & ALEXANDRA 15 WALDON RD FANWOOD, NJ 15 WALDON RD	07023	255000 208700 463700	1318763	1318763 00	325402 325401 650803	333980 333980 667960	329691 329691 659382
44 17 00089500	65X103 1SFF1AG .1537	2	KOSENICK, EDWARD & CAROL C 9 WALDON ROAD FANWOOD, N J 9 WALDON ROAD	07023	255000 181600 436600	1241690	1241690 00	306384 306384 612768	314461 314461 628922	310423 310422 620845
44 18 00089600	80X102 1SFF1AG .1873	2	POWELL, MARK D & ECKERT, CATHERINE 3 WALDON RD FANWOOD, NJ 3 WALDON RD	07023	270000 216900 486900	1384744	1384744 00	341682 341682 683364	350690 350690 701380	346186 346186 692372
44 19 00089700	80X132 AVG 2SFS1AG .2424	2	OPPIDO, EUGENE 2 BIRCHWOOD TER FANWOOD, NJ 2 BIRCHWOOD TER	07023	265600 171500 437100	1243112	1243112 00	306735 306735 613470	314821 314821 629642	310778 310778 621556
44 20 00089800	81X120 AVG 2SFS1AG .2231	2	THOMAS, ALUN; CHUI, LINDA 1 BIRCHWOOD TERR FANWOOD, NJ 1 BIRCHWOOD TER	07023	259500 192400 451900	1285204	1285204 00	317121 317121 634242	325481 325481 650962	321301 321301 642602
44 21 00089900	75X99 1SF22BG .1705	2	PORTER, MICHELLE & WAYANS, RYAN O 122 WOODLAND AVE FANWOOD, NJ 122 WOODLAND AVE	07023	263500 195700 459200	1305965	1305965 00	322244 322243 644487	330739 330739 661478	326492 326491 652983
44 22 00090000	75X103 1SF22BG .1773	2	XIAO, YI & BINGYUAN MENG 120 WOODLAND AVE FANWOOD, N J 120 WOODLAND AVENUE	07023	265000 196400 461400	1312222	1312222 00	323788 323787 647575	332324 332323 664647	328056 328055 656111
44 23 00090100	75X105 1SF22BG .1808	2	FEINMAN, MARJORIE R 118 WOODLAND AVE FANWOOD, NJ 118 WOODLAND AVE	07023	270600 187200 457800	1301983	1301983 00	321262 321261 642523	329730 329730 659460	325496 325496 650992
44 24 00090200	80X100 1SFS1BG .1837	2	MANGIONE, RUSSELL G & JANET E 28 LINDA PL FANWOOD, N J 28 LINDA PLACE	07023	256500 196400 452900	1288048	1288048 00	317823 317822 635645	326202 326201 652403	322012 322012 644024
44 25 00090300	80X107 1SFS1AG .1965	2	GENTILE, LISA 26 LINDA PL FANWOOD, NJ 26 LINDA PLACE	07023	258000 196300 454300	1292029	1292029 00	318805 318805 637610	327210 327209 654419	323008 323007 646015
44 26 00090400	77X108 1SFS2BG .1909	2	BRENNAN, MICHAEL & MARYANN 124 WOODLAND AVE FANWOOD, NJ 124 WOODLAND AVE	07023	269600 155000 424600	1207562	1207562 00	297963 297963 595926	305818 305818 611636	301891 301890 603781
44 27 00090500	160X80 1SF22BG .2938	2	SOVANY, STEVEN W & SHARON J 4 BIRCHWOOD TERR FANWOOD, NJ 4 BIRCHWOOD TERR	07023	312700 156900 469600	1335542	1335542 00	329542 329542 659084	338229 338229 676458	333886 333885 667771
44 28 00090600	66X116 1SF31BG .1758	2	FAZIO, THOMAS & JENNIFER 6 BIRCHWOOD TERRACE FANWOOD, NJ 6 BIRCHWOOD TER	07023	260000 217700 477700	1358579	1358579 00	335226 335226 670452	344064 344063 688127	339645 339645 679290

6364400

18100354

00

00

18100354

8919937

9180417

9050180

Block No. Lot No. Qualification Account No.	Land Dimensions Building Description Additional Lots Acreage	Prop. Class	Owner's Name Address City State Property Location	Billing Code Zip Code	Land Improvement Exemption Net Total	2023 Property Tax Special Dist	2023 Total Tax Deduction Net Tax	Amt.Billed 2023 1st Q 2nd Q Total	2nd Half 2023 3rd Q 4th Q Total	Preliminary 2024 Tax 1st Q 2nd Q Total
44 29 00090700	65X118 1SF31BG .1761	2	CHEN, EDDIE & LI, WEN 8 BIRCHWOOD TER FANWOOD, NJ 8 BIRCHWOOD TER	07023	257800 287400 545200	1550549	1550549 00 1550549	382594 382594 765188	392681 392680 785361	387638 387637 775275
44 30 00090800	65X120 1SF31BG .1791	2	SCIALDONI, GLENN S & DENISE M 10 BIRCHWOOD TERR FANWOOD, NJ 10 BIRCHWOOD TER	07023	259100 232400 491500	1397826	1397826 00 1397826	344911 344910 689821	354003 354002 708005	349457 349456 698913
44 31 00090900	65X124 1SF31BG .1850	2	BECKUS, PETER G, JR - BECKUS, KRISTIN 1370 GRAFTON COURT OVIEDO, FL 12 BIRCHWOOD TER	32765	259100 161500 420600	1196186	1196186 00 1196186	295156 295156 590312	302937 302937 605874	299047 299046 598093
44 32 00091000	72X132 1SF31BG .2182	2	SCHIRO, C & STAFFORD, J 14 BIRCHWOOD TER FANWOOD, NJ 14 BIRCHWOOD TER	07023	270600 334800 605400	1721758	1721758 00 1721758	424840 424839 849679	436040 436039 872079	430440 430439 860879
44 33 00091100	75X147 1SF31BG .2531	2	KOBLISKA, PAUL P & ANGELA M 16 BIRCHWOOD TER FANWOOD, NJ 16 BIRCHWOOD TER	07023	279300 177300 456600	1298570	1298570 00 1298570	320419 320419 640838	328866 328866 657732	324643 324642 649285
44 34 00091200	5X158 .0181	15C	BOROUGH OF FANWOOD 75 NO MARTINE AVE FANWOOD N J BIRCHWOOD TERRACE	07023	*EXEMPT*	00	00 00 00	00 00 00	00 00 00	00 00 00
44 35 00091300	62X166 1SF31BG .2363	2	NAM, HOKYUN & HYESUN 18 BIRCHWOOD TER FANWOOD, N J 18 BIRCHWOOD TER	07023	263200 204600 467800	1330423	1330423 00 1330423	328279 328279 656558	336933 336932 673865	332606 332606 665212
44 36 00091400	59X175 1SF31BG .2370	2	LUONG, THANH & DIANNA 20 BIRCHWOOD TERR FANWOOD, NJ 20 BIRCHWOOD TER	07023	262000 208800 470800	1338955	1338955 00 1338955	330384 330384 660768	339094 339093 678187	334739 334739 669478
44 37 00091500	59X193 1SF31BG .2614	2	BRADLEY, MATTHEW & COLLETTI, KRISTEN 22 BIRCHWOOD TER FANWOOD, NJ 22 BIRCHWOOD TER	07023	263800 179500 443300	1260745	1260745 00 1260745	311086 311086 622172	319287 319286 638573	315187 315186 630373
44 38 00091600	71X205 1SF31BG .3341	2	VASTOLA, PAUL R & SUSAN F 24 BIRCHWOOD TER FANWOOD, N J 24 BIRCHWOOD TER	07023	267500 171700 439200	1249085	1249085 00 1249085	308209 308208 616417	316334 316334 632668	312272 312271 624543
44 39 00091700	10X209 .0479	15C	BOROUGH OF FANWOOD 75 NO MARTINE AVE FANWOOD N J BIRCHWOOD TERRACE	07023	*EXEMPT*	00	00 00 00	00 00 00	00 00 00	00 00 00
44 40 00091800	80X110 1SF31BG .2020	2	LAMBERT, JEFFREY & CARMELA 223 WESTFIELD RD FANWOOD, NJ 223 WESTFIELD RD	07023	227900 189000 416900	1185664	1185664 00 1185664	292560 292559 585119	300273 300272 600545	296416 296416 592832
44 41 00091900	70X110 1SF32BG .1768	2	BENEDICT, R & M BENEDICT, J 217 WESTFIELD RD FANWOOD, NJ 217 WESTFIELD RD	07023	218500 245500 464000	1319616 v1	1319616 -25000 1294616	325612 325612 651224	321696 321696 643392	323654 323654 647308
44 42 00092000	70X110 1SF31BG .1768	2	PAGANO, KEVIN A & JAYNE M 213 WESTFIELD RD FANWOOD, N J 213 WESTFIELD RD	07023	218500 199800 418300	1189645	1189645 00 1189645	293542 293542 587084	301281 301280 602561	297412 297411 594823

5639600

16039022

00

25000

16014022

7915180

8098842

8007014

Block No. Lot No. Qualification Account No.	Land Dimensions Building Description Additional Lots Acreage	Prop. Class	Owner's Name Address City State Property Location	Billing Code Zip Code	Land Improvement Exemption Net Total	2023 Property Tax Special Dist	2023 Total Tax Deduction Net Tax	Amt.Billed 2023 1st Q 2nd Q Total	2nd Half 2023 3rd Q 4th Q Total	Preliminary 2024 Tax 1st Q 2nd Q Total
45 1 00092100	75X100 1SFF1AG .1722	2	KRAUS, PAUL W & LYNN C 3 LOIS PLACE FANWOOD, N J 3 LOIS PLACE	07023	265000 199900 464900	1322176	1322176 00 1322176	326244 326243 652487	334845 334844 669689	330544 330544 661088
45 2 00092200	71X100 1SFF1AG .1630	2	DAVIS, DORIS H TRUSTEE 7 LOIS PLACE FANWOOD, N J 7 LOIS PLACE	07023	260000 145200 405200	1152389	1152389 W1 -25000 1127389	278099 278099 556198	285596 285595 571191	281848 281847 563695
45 3 00092300	74X100 1SFF1AG .1699	2	ACOSTA, EVELYN 13 LOIS PL FANWOOD, NJ 13 LOIS PLACE	07023	262500 151700 414200	1177985	1177985 00 1177985	290665 290665 581330	298328 298327 596655	294497 294496 588993
45 4 00092400	70X114 1SFF1AG .1832	2	KREY, VINCENT TRUSTEE 32 WALDON RD FANWOOD, NJ 32 WALDON RD	07023	262800 172300 435100	1237424	1237424 00 1237424	305332 305331 610663	313381 313380 626761	309356 309356 618712
45 5 00092500	70X112 1SFF1AG .1800	2	EGGERT, WILLIAM H & LUISA M 26 WALDON RD FANWOOD, NJ 26 WALDON RD	07023	262800 125500 388300	1104325	1104325 00 1104325	272490 272489 544979	279673 279673 559346	276082 276081 552163
45 6 00092600	70X109 1SFF1AG .1752	2	DE LA TORRE, B, MATE, LISA 20 WALDON RD FANWOOD, NJ 20 WALDON RD	07023	261400 160900 422300	1201021	1201021 00 1201021	296349 296349 592698	304162 304161 608323	300256 300255 600511
45 7 00092700	70X106 1SFF1AG .1703	2	BERRY, RICHARD & JEAN 16 WALDON RD FANWOOD, N J 16 WALDON RD	07023	260000 176200 436200	1240553	1240553 V1 -25000 1215553	299854 299853 599707	307923 307923 615846	303889 303888 607777
45 8 00092800	70X101 1SFF1AG .1623	2	SZENYI, LAWRENCE J & CHARLEEN W 10 WALDON RD FANWOOD, N J 10 WALDON RD	07023	260000 190200 450200	1280369	1280369 00 1280369	315928 315928 631856	324257 324256 648513	320093 320092 640185
45 9 00092900	104X100 1SFF1AG .2388	2	REILLY, MICHAEL T 4 WALDON RD FANWOOD, N J 4 WALDON RD	07023	290000 180500 470500	1338102	1338102 00 1338102	330174 330173 660347	338878 338877 677755	334526 334525 669051
45 10 00093000	100X100 1SFF1AG .2296	2	MC LAUGHLIN, THOMAS V & ELIZABETH J 1019 GREEN PINE BLVD APTB WEST PALM BEACH, FL 149 TILLOTSON RD	33409	290000 179200 469200	1334405	1334405 00 1334405	329261 329261 658522	337942 337941 675883	333602 333601 667203
45 11 00093100	70X104 1SFF1AG .1671	2	NIEPORENT, LINDA M & DAVID M 155 TILLOTSON RD FANWOOD, NJ 155 TILLOTSON RD	07023	260000 277100 537100	1527512	1527512 00 1527512	376910 376910 753820	386846 386846 773692	381878 381878 763756
45 12 00093200	70X104 1SFF1AG .1671	2	SEKULO, ANTHONY & ALLISON 161 TILLOTSON RD FANWOOD, NJ 161 TILLOTSON RD	07023	260000 227400 487400	1386166	1386166 00 1386166	342033 342033 684066	351050 351050 702100	346542 346541 693083
45 13 00093300	70X105 1SFF1AG .1687	2	SCHIENI, CAROLINE I 167 TILLOTSON RD FANWOOD, N J 167 TILLOTSON RD	07023	261400 151200 412600	1173434	1173434 00 1173434	289542 289542 579084	297175 297175 594350	293359 293358 586717
45 14 00093400	70X105 2SFF1AG .1687	2	HAYES, TAMON & ERICA 173 TILLOTSON RD FANWOOD, NJ 173 TILLOTSON RD	07023	261400 373100 634500	1804518	1804518 00 1804518	445261 445260 890521	456999 456998 913997	451130 451129 902259



Block No. Lot No. Qualification Account No.	Land Dimensions Building Description Additional Lots Acreage	Prop. Class	Owner's Name Address City State Property Location	Billing Code Zip Code	Land Improvement Exemption Net Total	2023 Property Tax Special Dist	2023 Total Tax Deduction Net Tax	Amt.Billed 2023 1st Q 2nd Q Total	2nd Half 2023 3rd Q 4th Q Total	Preliminary 2024 Tax 1st Q 2nd Q Total
45 15 00093500	70X105 1SFF1AG .1687	2	LUPPINO, VINCENT J & DAVIS, CAITLIN 179 TILLOTSON RD FANWOOD, NJ 179 TILLOTSON RD	07023	260000 170000 430000	1222920	1222920 00 1222920	301753 301752 603505	309708 309707 619415	305730 305730 611460
46 1 00093600	86X85 .1678	2	LICCIARDONE, DOMNICK M & ANDERSON, KF 78 WELDON RD FANWOOD, NJ 78 WALDON RD	07023	268200 317800 586000	1666584	1666584 00 1666584	411226 411225 822451	422067 422066 844133	416646 416646 833292
46 2 00093700	88X90 1SFF1AG .1818	2	FERREIRO, LORENZO & MARGARET ANN 72 WALDON RD FANWOOD, N J 72 WALDON RD	07023	274600 165400 440000	1251360	1251360 -25000 1226360	302520 302520 605040	310660 310660 621320	306590 306590 613180
46 3 00093800	89X92 1SFF1AG .1880	2	ZHU, XUN & FEI LIN 66 WALDON RD FANWOOD, N J 66 WALDON RD	07023	261700 174600 436300	1240837	1240837 00 1240837	306174 306173 612347	314245 314245 628490	310210 310209 620419
46 4 00093900	89X92 1SFF1AG .1880	2	CAIZA, EDGAR E & CAMILLE A SANCHEZ 58 WALDON RD FANWOOD, NJ 58 WALDON RD	07023	275400 165600 441000	1254204	1254204 00 1254204	309472 309472 618944	317630 317630 635260	313551 313551 627102
46 5 00094000	75X100 1SFF1AG .1722	2	GOLDBERG, ADAM & HOCHFELSEN, MELANIE 14 LOIS PLACE FANWOOD, NJ 14 LOIS PLACE	07023	265000 277200 542200	1542017	1542017 00 1542017	380489 380489 760978	390520 390519 781039	385505 385504 771009
46 6 00094100	71X100 1SFF1AG .1630	2	KRESS, GEORGE AND NANCY 8 LOIS PLACE FANWOOD, NJ 8 LOIS PLACE	07023	260000 187300 447300	1272121	1272121 00 1272121	313893 313893 627786	322168 322167 644335	318031 318030 636061
46 7 00094200	75X100 1SFF1AG .1722	2	BARROS, ULISES JOSE & XENIA COLBERG 4 LOIS PLACE FANWOOD, N J 4 LOIS PLACE	07023	265000 173300 438300	1246525	1246525 00 1246525	307577 307577 615154	315686 315685 631371	311632 311631 623263
46 8 00094300	105X128 1SFR1BG .3085	2	MONGIOVI, A&F 209 TILLOTSON RD FANWOOD, N J 209 TILLOTSON RD	07023	305500 163200 468700	1332983	1332983 00 1332983	328911 328910 657821	337581 337581 675162	333246 333246 666492
46 8.01 00094400	75X128 2SF2 .2204	2	COSTELLO, ROBERT L & ELOISE 205 TILLOTSON RD FANWOOD, N J 205 TILLOTSON RD	07023	272500 183700 456200	1297433	1297433 00 1297433	320139 320138 640277	328578 328578 657156	324359 324358 648717
46 9 00094500	100X128 .2938	2	DIMITRAKAKIS, JOHN & MARIE B 219 TILLOTSON RD FANWOOD, NJ 219 TILLOTSON RD	07023	300000 217400 517400	1471486	1471486 00 1471486	363086 363085 726171	372658 372657 745315	367872 367871 735743
46 10 00094600	75X139 1SFR1AG .2393	2	NWOKIKE, ALEXANDER & GRACE 225 TILLOTSON RD FANWOOD, NJ 225 TILLOTSON RD	07023	274700 331200 605900	1723180	1723180 00 1723180	425191 425190 850381	436400 436399 872799	430795 430795 861590
46 11 00094700	75X145 2SFL .2497	2	ZABALA, JAMES & MAE HYACINTH 185 WESTFIELD RD FANWOOD, NJ 185 WESTFIELD RD	07023	231300 174700 406000	1154664	1154664 00 1154664	284911 284910 569821	292422 292421 584843	288666 288666 577332
46 12 00094800	75X145 1SFF1AG .2497	15F	GIANNI, NICHOLAS & NOELLE 189 WESTFIELD RD FANWOOD, NJ 189 WESTFIELD RD	07023	*EXEMPT*	00	00 00 00	00 00 00	00 00 00	00 00 00

Block No. Lot No. Qualification Account No.	Land Dimensions Building Description Additional Lots Acreage	Prop. Class	Owner's Name Address City State Property Location	Billing Code Zip Code	Land Improvement Exemption Net Total	2023 Property Tax Special Dist	2023 Total Tax Deduction Net Tax	Amt.Billed 2023 1st Q 2nd Q Total	2nd Half 2023 3rd Q 4th Q Total	Preliminary 2024 Tax 1st Q 2nd Q Total
46 13 00094900	83X145 1SFF2AG .2763	2	KATZ, DAVID A & LORI S 195 WESTFIELD RD FANWOOD, N J 195 WESTFIELD RD	07023	238600 259100 497700	1415459	1415459 00 1415459	349261 349261 698522	358469 358468 716937	353865 353865 707730
47 1 00095000	67X100 1SFF1AG .1538	2	FELLER, SHERMAN E 198 TILLOTSON RD FANWOOD NJ 198 TILLOTSON RD	07023	257000 179300 436300	1240837 v1	1240837 -25000 1215837	299924 299923 599847	307995 307995 615990	303960 303959 607919
47 2 00095100	67X100 1SFF1AG .1538	2	LESCE, LOUIS G & JANET R 194 TILLOTSON RD FANWOOD, N J 194 TILLOTSON RD	07023	257000 186200 443200	1260461	1260461 00 1260461	311016 311015 622031	319215 319215 638430	315116 315115 630231
47 3 00095200	67X100 1SFF1AG .1538	2	BUONO-BRODY, JOSEPH & SKOLNICK, A L 188 TILLOTSON RD FANWOOD, NJ 188 TILLOTSON RD	07023	257000 171600 428600	1218938	1218938 00 1218938	300770 300770 601540	308699 308699 617398	304735 304734 609469
47 4 00095300	67X100 1SFF1AG .1538	2	DORSETT-BOLLING, B; BOLLING, S 182 TILLOTSON RD FANWOOD, NJ 182 TILLOTSON RD	07023	257000 163500 420500	1195902	1195902 00 1195902	295086 295086 590172	302865 302865 605730	298976 298975 597951
47 5 00095400	67X100 1SFF1AG .1538	2	AGOSTA-MODICA, SERINA; AGOSTA, S & C 178 TILLOTSON RD FANWOOD, NJ 178 TILLOTSON RD	07023	257000 178300 435300	1237993	1237993 00 1237993	305472 305472 610944	313525 313524 627049	309499 309498 618997
47 6 00095500	67X100 1SFF1AG .1538	2	BENNETT, JOSEPH JOHN 172 TILLOTSON RD FANWOOD, NJ 172 TILLOTSON RD	07023	257000 230900 487900	1387588	1387588 00 1387588	342384 342384 684768	351410 351410 702820	346897 346897 693794
47 7 00095600	73X100 1SFF1AG .1676	2	LUCCARELLI, JOHN & MEGAN 166 TILLOTSON RD FANWOOD, NJ 166 TILLOTSON RD	07023	263000 243900 506900	1441624	1441624 00 1441624	355717 355717 711434	365095 365095 730190	360406 360406 720812
47 8 00095700	73X100 1SFF1AG .1676	2	BRITT, JOSEPH F JR 160 TILLOTSON RD FANWOOD, N J 160 TILLOTSON RD	07023	263000 142000 405000	1151820	1151820 00 1151820	284209 284209 568418	291701 291701 583402	287955 287955 575910
47 9 00095800	73X100 2SFF1AG .1676	2	ROUTE, JOSEPH & RITA 154 TILLOTSON RD FANWOOD, N J 154 TILLOTSON RD	07023	263000 268700 531700	1512155	1512155 00 1512155	373121 373120 746241	382957 382957 765914	378039 378039 756078
47 10 00095900	73X100 1SFF1AG .1676	2	STILLWELL, JEAN 148 TILLOTSON RD FANWOOD, NJ 148 TILLOTSON RD	07023	263000 149500 412500	1173150	1173150 00 1173150	289472 289472 578944	297103 297103 594206	293288 293287 586575
47 11 00096000	73X100 1SFF1AG .1676	2	TAVARES, JORGE & MELISSA 142 TILLOTSON RD FANWOOD, NJ 142 TILLOTSON RD	07023	263000 142900 405900	1154380	1154380 00 1154380	284841 284840 569681	292350 292349 584699	288595 288595 577190
47 12 00096100	75X100 1SFF1AG .1722	2	MAUER, WILLIAM & MICHELLE 136 TILLOTSON RD FANWOOD, N J 136 TILLOTSON RD	07023	264000 311600 575600	1637006	1637006 00 1637006	403928 403927 807855	414576 414575 829151	409252 409251 818503
47 13 00096200	60X97 1SFS1BG .1336	2	LORENZETTI, ANDREW P & DANIELLE L 130 TILLOTSON RD FANWOOD, NJ 130 TILLOTSON RD	07023	248800 331200 580000	1649520	1649520 00 1649520	407016 407015 814031	417745 417744 835489	412380 412380 824760

6567100

18676833

00

25000

18651833

9204428

9447405

9325919

Block No. Lot No. Qualification Account No.	Land Dimensions Building Description Additional Lots Acreage	Prop. Class	Owner's Name Address City State Property Location	Billing Code Zip Code	Land Improvement Exemption Net Total	2023 Property Tax Special Dist	2023 Total Tax Deduction Net Tax	Amt.Billed 2023 1st Q 2nd Q Total	2nd Half 2023 3rd Q 4th Q Total	Preliminary 2024 Tax 1st Q 2nd Q Total
47 14 00096300	.3828 AC 1SFS1BG .3828	2	EICHLER, ALLISON & THOMAS 35 GLENWOOD RD FANWOOD, NJ 35 GLENWOOD RD	07023	249000 128200 377200	1072757	1072757 00	264700 264700 529400	271679 271678 543357	268190 268189 536379
47 15 00096400	81X94 1SFS .1748	2	MA, XIAOHUAN & YU, ZHENGYAO 39 GLENWOOD ROAD FANWOOD, NJ 39 GLENWOOD ROAD	07023	249700 320800 570500	1622502	1622502 00	400349 400348 800697	410903 410902 821805	405626 405625 811251
47 16 00096500	65X100 1SFS1BG .1492	2	BURKHARD, TIMOTHY C & TRANG, LINDA 41 GLENWOOD RD FANWOOD, NJ 41 GLENWOOD RD	07023	235000 140300 375300	1067353	1067353 00	263367 263367 526734	270310 270309 540619	266839 266838 533677
47 17 00096600	65X100 1SFS1BG .1492	2	KEBEL, ELIZABETH & GAMARNIK,DMITRIY 43 GLENWOOD RD FANWOOD, NJ 43 GLENWOOD RD	07023	235000 196300 431300	1226617	1226617 00	302665 302665 605330	310644 310643 621287	306655 306654 613309
47 18 00096700	65X100 1SFS1BG .1492	2	PODOLSKI, STANISLAV & IDA 45 GLENWOOD RD FANWOOD, NJ 45 GLENWOOD RD	07023	235000 179500 414500	1178838	1178838 00	290876 290875 581751	298544 298543 597087	294710 294709 589419
47 19 00096800	65X100 1SFS1BG .1492	2	VECCHIONE, FRANCIS J & QUINLAN, M 47 GLENWOOD RD FANWOOD, NJ 47 GLENWOOD RD	07023	235000 233300 468300	1331845	1331845 00	328630 328629 657259	337293 337293 674586	332962 332961 665923
47 20 00096900	65X100 1SFS1BG .1492	2	HELDERS, MARC & PRUDENCE 49 GLENWOOD RD FANWOOD, NJ 49 GLENWOOD RD	07203	235000 210300 445300	1266433	1266433 00	312490 312489 624979	320727 320727 641454	316609 316608 633217
47 21 00097000	65X100 1SFS1BG .1492	2	HERNANDEZ, SUZANNE 51 GLENWOOD RD FANWOOD, NJ 51 GLENWOOD RD	07023	235000 221500 456500	1298286	1298286 00	320349 320349 640698	328794 328794 657588	324572 324571 649143
47 22 00097100	65X100 1SFS1BG .1492	2	ANJARIA, ASHUTOSH P & VAISHALI A 53 GLENWOOD RD FANWOOD, NJ 53 GLENWOOD RD	07023	235000 208300 443300	1260745	1260745 00	311086 311086 622172	319287 319286 638573	315187 315186 630373
47 23 00097200	65X100 1SFS1BG .1492	2	PAPA, NICHOLAS & MARY 55 GLENWOOD AVE FANWOOD, N J 55 GLENWOOD RD	07023	235000 162400 397400	1130206 S1 V1	1130206 -50000 1080206	266376 266375 532751	273728 273727 547455	270052 270051 540103
47 24 00097300	65X100 1SFS1BG .1492	2	MAUCERE, CELESTE 57 GLENWOOD RD FANWOOD, N J 57 GLENWOOD RD	07023	235000 174300 409300	1164049	1164049 00	287227 287226 574453	294798 294798 589596	291013 291012 582025
47 25 00097400	65X100 1SFS1BG .1492	2	OPPMANN, DAVID F 59 GLENWOOD RD FANWOOD, NJ 59 GLENWOOD RD	07023	235000 208300 443300	1260745	1260745 00	311086 311086 622172	319287 319286 638573	315187 315186 630373
47 26 00097500	65X100 1SFS1BG .1492	2	ARMUS, JEFFREY M & JUDITH M 61 GLENWOOD RD FANWOOD, N J 61 GLENWOOD RD	07023	235000 203700 438700	1247663	1247663 00	307858 307858 615716	315974 315973 631947	311916 311916 623832
47 27 00097600	65X100 1SFS1BG .1492	2	SHUKIS, RONALD J JR & OLIVIA N 63 GLENWOOD RD FANWOOD, NJ 63 GLENWOOD RD	07023	223300 191200 414500	1178838	1178838 00	290876 290875 581751	298544 298543 597087	294710 294709 589419

6085400

17306877

00

50000

17256877

8515863

8741014

8628443

Block No. Lot No. Qualification Account No.	Land Dimensions Building Description Additional Lots Acreage	Prop. Class	Owner's Name Address City State Property Location	Billing Code Zip Code	Land Improvement Exemption Net Total	2023 Property Tax Special Dist	2023 Total Tax Deduction Net Tax	Amt.Billed 2023 1st Q 2nd Q Total	2nd Half 2023 3rd Q 4th Q Total	Preliminary 2024 Tax 1st Q 2nd Q Total
47 28 00097700	88X107 1SFS1BG .2162	2	CARRASCOSO, MARGLENN & MARIA R 65 GLENWOOD RD FANWOOD, N J 65 GLENWOOD RD	07023	231800 211900 443700	1261883	1261883 00 1261883	311367 311366 622733	319575 319575 639150	315471 315471 630942
47 29 00097800	94X142 1SFS1BG .3064	2	DODGE, LOUIS & ARLENE C 67 GLENWOOD RD FANWOOD, N J 67 GLENWOOD RD	07023	232700 232800 465500	1323882	1323882 00 1323882	326665 326665 653330	335276 335276 670552	330971 330970 661941
47 30 00097900	100X190 AVG 1SFS1BG .4362	2	O'CONNOR, ROBERT M & REGINA A 69 NO GLENWOOD RD FANWOOD, N J 69 N GLENWOOD RD	07023	228000 210000 438000	1245672	1245672 00 1245672	307367 307366 614733	315470 315469 630939	311418 311418 622836
47 31 00098000	73X160 1SFS1BG .2681	2	MCCONNELL, BRIAN EVANS 2627 SE5TH CIRCLE#71-D BOYNTON BEACH, FL 71 N GLENWOOD RD	33431	245000 170700 415700	1182251	1182251 00 1182251	291718 291717 583435	299408 299408 598816	295563 295563 591126
47 32 00098100	65X155 1SFS1BG .2313	2	MORO-FRANCO, CRISTHIAN; MARDER, SAMANT 73 N GLENWOOD RD FANWOOD, NJ 73 N GLENWOOD RD	07023	236700 171600 408300	1161205	1161205 00 1161205	286525 286524 573049	294078 294078 588156	290302 290301 580603
47 33 00098200	65X155 1SFS1BG .2313	2	PATELLA, MICHAEL & KING, DANIELLE 75 N GLENWOOD RD FANWOOD, NJ 75 N GLENWOOD RD	07023	236700 249800 486500	1383606	1383606 00 1383606	341402 341401 682803	350402 350401 700803	345902 345901 691803
47 34 00098300	65X155 1SFS1BG .2313	2	MACKEY, BRIAN & MARLA 77 NO GLENWOOD RD FANWOOD, N J 77 N GLENWOOD RD	07023	236700 192400 429100	1220360	1220360 00 1220360	301121 301121 602242	309059 309059 618118	305090 305090 610180
47 35 00098400	65X155 1SFS1BG .2313	2	MERTZ, ADAM D & RENEE M 79 N GLENWOOD RD FANWOOD, NJ 79 N GLENWOOD RD	07023	236700 223300 460000	1308240	1308240 00 1308240	322805 322805 645610	331315 331315 662630	327060 327060 654120
47 36 00098500	65X155 1SFS1BG .2313	2	CONCEPCION, DAFNE NATHALIE 81 N GLENWOOD RD FANWOOD, NJ 81 N GLENWOOD RD	07023	236700 190400 427100	1214672	1214672 00 1214672	299718 299717 599435	307619 307618 615237	303668 303668 607336
47 37 00098600	57X130 1SFS1BG .1701	2	RENGIFO, ROBERTO & RACHEL 83 N GLENWOOD RD FANWOOD, NJ 83 N GLENWOOD RD	07023	238600 195200 433800	1233727	1233727 00 1233727	304420 304419 608839	312444 312444 624888	308432 308432 616864
47 38 00098700	70X105 1SFS1BG .1687	2	GORMAN, KENNETH D & KIM A 85 N GLENWOOD RD FANWOOD, NJ 85 NORTH GLENWOOD RD	07023	231400 206300 437700	1244819	1244819 00 1244819	307156 307156 614312	315254 315253 630507	311205 311205 622410
47 39 00098800	65X105 1SFS1BG .1567	2	AHMAD, SYED BASHIR & ZAIBUNNISA 87 NO GLENWOOD RD FANWOOD, N J 87 N GLENWOOD RD	07023	226300 218100 444400	1263874	1263874 00 1263874	311858 311858 623716	320079 320079 640158	315969 315968 631937
47 40 00098900	65X105 1SFS1BG .1567	2	WANG, YANLIANG & MA, SUJUN 89 N GLENWOOD RD FANWOOD, NJ 89 N GLENWOOD RD	07023	226300 253300 479600	1363982	1363982 00 1363982	336560 336559 673119	345432 345431 690863	340996 340995 681991
47 41 00099000	75X105 1SFS1BG .1808	2	CAMMARANO, LOUIS J & GINA J 91 NO GLENWOOD RD FANWOOD, N J 91 N GLENWOOD RD	07023	236500 304800 541300	1539457	1539457 00 1539457	379858 379857 759715	389871 389871 779742	384865 384864 769729

6310700

17947630

00

00

17947630

8857071

9090559

8973818

Block No. Lot No. Qualification Account No.	Land Dimensions Building Description Additional Lots Acreage	Prop. Class	Owner's Name Address City State Property Location	Billing Code Zip Code	Land Improvement Exemption Net Total	2023 Property Tax Special Dist	2023 Total Tax Deduction Net Tax	Amt.Billed 2023 1st Q 2nd Q Total	2nd Half 2023 3rd Q 4th Q Total	Preliminary 2024 Tax 1st Q 2nd Q Total
47 42 00099100	85X160 1SFS1BG .3122	2	RAMOS, GONZALO & JESSICA H/W 5 SUN VALLEY WAY FANWOOD, NJ 5 SUN VALLEY WAY	07023	248100 246400 494500	1406358	1406358 00 1406358	347016 347015 694031	356164 356163 712327	351590 351589 703179
47 43 00099200	80X165 1SFS1BG .3030	2	HIRSCH, GREGORY & LAUREN 101 WESTFIELD RD FANWOOD, NJ 101 WESTFIELD RD	07023	239400 258800 498200	1416881	1416881 00 1416881	349612 349612 699224	358829 358828 717657	354221 354220 708441
47 44 00099300	80X165 1SFF1AG .3030	2	DOMBROSKI, CHARLES A & TRESSA A 109 WESTFIELD RD FANWOOD, N J 109 WESTFIELD RD	07023	239400 211200 450600	1281506	1281506 00 1281506	316209 316208 632417	324545 324544 649089	320377 320376 640753
47 45.01	70 X 250 .4017	2	DESAI, KAVISH; PATEL, NIMITA 115 WESTFIELD ROAD FANWOOD, NJ 115 WESTFIELD ROAD	00000 R75	261000 691500 952500	2708910	2708910 00 2708910	668418 668417 1336835	686038 686037 1372075	677228 677227 1354455
47 45.02	70 X 250 .4017	2	TRIVEDI, NEEL & DIPTI 121 WESTFIELD ROAD FANWOOD, NJ 121 WESTFIELD ROAD	07023 R75	261000 748600 1009600	2871302	2871302 00 2871302	708487 708487 1416974	727164 727164 1454328	717826 717825 1435651
47 46 00099500	80X200 1SFS1BG .3673	2	MUKHERJI, RAJ PO BOX 1 JERSEY CITY, NJ 125 WESTFIELD RD	07303	244400 187300 431700	1227755	1227755 00 1227755	302946 302945 605891	310932 310932 621864	306939 306939 613878
47 47 00099600	80X200 1SFS1BG .3673	2	HARGROVE, SCOTT R & TABRINA M 131 WESTFIELD RD FANWOOD, NJ 131 WESTFIELD RD	07023	244400 231300 475700	1352891	1352891 00 1352891	333823 333822 667645	342623 342623 685246	338223 338223 676446
47 48 00099700	80X200 1SFS1BG .3673	2	HUBBARD, DONALD S & ROSEMARIE 137 WESTFIELD RD FANWOOD, NJ 137 WESTFIELD RD	07023	244400 256500 500900	1424560	1424560 00 1424560	351507 351506 703013	360774 360773 721547	356140 356140 712280
47 49 00099800	85X200 1SFS2BG .3903	2	COHEN, JANE & ERIC 145 WESTFIELD RD FANWOOD, NJ 145 WESTFIELD RD	07023	250200 341500 591700	1682795	1682795 00 1682795	415226 415225 830451	426172 426172 852344	420699 420699 841398
47 50 00099900	85X200 1SFS2BG .3903	2	OTCHY, JOHN C & LAURA 151 WESTFIELD RD FANWOOD, NJ 151 WESTFIELD RD	07023	250200 238800 489000	1390716 v1	1390716 -25000 1365716	336906 336906 673812	345952 345952 691904	341429 341429 682858
47 51 00100000	85X200 1SFS2BG .3903	2	FLEISCHMANN, DOUGLAS & LAYTON, TAYLARR 157 WESTFIELD RD FANWOOD, NJ 157 WESTFIELD RD	07023	250200 297700 547900	1558228	1558228 00 1558228	384489 384489 768978	394625 394625 789250	389557 389557 779114
47 52 00100100	89X200 1SFS2BG .4086	2	LOGLISCI, SCOTT P & JANINE M 165 WESTFIELD RD FANWOOD, NJ 165 WESTFIELD RD	07023	254700 264100 518800	1475467	1475467 00 1475467	364068 364068 728136	373666 373665 747331	368867 368867 737734
47 53 00100200	78X125 1SFR1AG .2238	2	SCHWARTZ, STEPHEN & MINDY S 171 WESTFIELD RD FANWOOD, N J 171 WESTFIELD RD	07023	229200 193900 423100	1203296	1203296 00 1203296	296911 296910 593821	304738 304737 609475	300824 300824 601648
47 54 00100300	125X100 .2870	2	BALAGOT, LEONARD & MELISSA 218 TILLOTSON RD FANWOOD, NJ 218 TILLOTSON RD	07023	315000 400800 715800	2035735	2035735 00 2035735	502313 502313 1004626	515555 515554 1031109	508934 508934 1017868

8100000

23036400

00

25000

23011400

11355854

11655546

11505703



Block No. Lot No. Qualification Account No.	Land Dimensions Building Description Additional Lots Acreage	Prop. Class	Owner's Name Address City State Property Location	Billing Code Zip Code	Land Improvement Exemption Net Total	2023 Property Tax Special Dist	2023 Total Tax Deduction Net Tax	Amt.Billed 2023 1st Q 2nd Q Total	2nd Half 2023 3rd Q 4th Q Total	Preliminary 2024 Tax 1st Q 2nd Q Total
47 54.01 00100400	86X89 .1757	2	MINASIAN, BRYAN JUSTIN & KIMBERLY L 226 TILLOTSON RD FANWOOD, NJ 226 TILLOTSON RD	07023	268700 390200 658900	1873912	1873912 00 1873912	462383 462383 924766	474573 474573 949146	468478 468478 936956
47 55 00100500	165X100 .3788	2	ZATORSKI, ROBERT D & DIANE 206 TILLOTSON ROAD FANWOOD, N J 206 TILLOTSON ROAD	07023	301800 248200 550000	1564200	1564200 00 1564200	385963 385962 771925	396138 396137 792275	391050 391050 782100
48 1 00100600	50X110 1SFFLAG .1263	2	BAUMANN, CHARLES P II 3 PATERSON RD FANWOOD, NJ 3 PATERSON RD	07023	169600 167100 336700	957575	957575 00 957575	236280 236279 472559	242508 242508 485016	239394 239394 478788
48 2 00100700	50X129 1SFFLAG .1481	2	SZAFRAN, WESLEY P & JESSICA L 7 PATERSON RD FANWOOD, NJ 7 PATERSON RD	07023	195000 145900 340900	969520	969520 00 969520	239227 239226 478453	245534 245533 491067	242380 242380 484760
48 3 00100800	85X158 ARC RESIDENCE .3083	15F	ARC OF UNION COUNTY 70 DIAMOND RD SPRINGFIELD, NJ 11 PATERSON RD	07081	*EXEMPT*	00	00 00 00	00 00 00	00 00 00	00 00 00
48 4 00100900	45X90 .0930	2	GLASER, FRANCINE M & BOWLES, HAYDN 18 STEWART PLACE FANWOOD, NJ 18 STEWART PLACE	07023	183200 132400 315600	897566	897566 00 897566	221473 221472 442945	227311 227310 454621	224392 224391 448783
48 5 00101000	45X100 1SFLUG .1033	2	OCLATIS, SETH & NICOLE 22 STEWART PLACE FANWOOD, NJ 22 STEWART PLACE	07203	185000 141300 326300	927997	927997 00 927997	228981 228981 457962	235018 235017 470035	232000 231999 463999
48 6 00101100	45X100 1SFLUG .1033	2	SPICCIATIE, BRIAN & JAYME 24 STEWART PLACE FANWOOD, NJ 24 STEWART PLACE	07023	185000 111300 296300	842677	842677 00 842677	207929 207928 415857	213410 213410 426820	210670 210669 421339
48 7 00101200	45X100 1SFLUG .1033	2	KELLOGG, JENNIFER L & AARON 28 STEWART PLACE FANWOOD, NJ 28 STEWART PLACE	07023	185000 149900 334900	952456	952456 00 952456	235016 235016 470032	241212 241212 482424	238114 238114 476228
48 8 00101300	45X100 2SFLUG .1033	2	STRANGES, VINCENT & SALLY 34 STEWART PLACE FANWOOD, NJ 34 STEWART PLACE	07023	185000 130300 315300	896713	896713 00 896713	221262 221262 442524	227095 227094 454189	224179 224178 448357
48 9 00101400	45X104 1SFLUG .1074	2	BERMAN, RONALD & DARYL 19 PATERSON RD FANWOOD, NJ 19 PATERSON RD	07023	185000 191100 376100	1069628	1069628 00 1069628	263929 263928 527857	270886 270885 541771	267407 267407 534814
48 10 00101500	45X108 2SFLUG .1116	2	CROSSLEY, PETER & ALBER, BLAIR 21 PATERSON RD FANWOOD, NJ 21 PATERSON RD	07023	185900 242500 428400	1218370	1218370 00 1218370	300630 300630 601260	308555 308555 617110	304593 304592 609185
48 11 00101600	45X118 2SFLUG .1219	2	MONAHAN, LEANNE 25 PATERSON RD FANWOOD, NJ 25 PATERSON RD	07023	187700 167800 355500	1011042	1011042 00 1011042	249473 249472 498945	256049 256048 512097	252761 252760 505521
48 12 00101700	45X126 2SFLUG .1302	2	ROSENTHAL, MATTHEW S & MARISSA N 31 PATERSON RD FANWOOD, NJ 31 PATERSON RD	07023	189500 172800 362300	1030381	1030381 00 1030381	254244 254244 508488	260947 260946 521893	257596 257595 515191

4997200

14212037

00

00

14212037

7013573

7198464

7106021

Block No. Lot No. Qualification Account No.	Land Dimensions Building Description Additional Lots Acreage	Prop. Class	Owner's Name Address City State Property Location	Billing Code Zip Code	Land Improvement Exemption Net Total	2023 Property Tax Special Dist	2023 Total Tax Deduction Net Tax	Amt.Billed 2023 1st Q 2nd Q Total	2nd Half 2023 3rd Q 4th Q Total	Preliminary 2024 Tax 1st Q 2nd Q Total
48 13 00101800	45X128 .1322	2	GERKE, EDWARD W MARIE B 33 PATERSON RD FANWOOD, N J 33 PATERSON RD	07023	189500 175600 365100	1038344	1038344 00 1038344	256209 256209 512418	262963 262963 525926	259586 259586 519172
48 14 00101900	52X128 1SFF1AG .1528	2	HERTZ, STEVEN & ELIZABETH 39 PATERSON RD FANWOOD, NJ 39 PATERSON RD	07023	195100 205000 400100	1137884	1137884 00 1137884	280771 280770 561541	288172 288171 576343	284471 284471 568942
48 15 00102000	.7532 AC .7532	1	PUBLIC SERVICE ELECTRIC & GAS CO 80 PARK PL. TAX DEPT T 6B NEWARK, N J PATERSON & STEWART	07101	246800 0 246800	701899	701899 00 701899	173192 173192 346384	177758 177757 355515	175475 175475 350950
48 16 00102100	50X186 2SFL1UG .2135	2	GRIZ, MICHAEL A 51 PATERSON RD FANWOOD, NJ 51 PATERSON RD	07023	202000 222600 424600	1207562	1207562 00 1207562	297963 297963 595926	305818 305818 611636	301891 301890 603781
48 17 00102200	60X175 2SFE1UG .2410	2	BUCKLEY, JAMES F & JULIE B 55 PATERSON RD FANWOOD, N J 55 PATERSON RD	07023	212600 227900 440500	1252782	1252782 00 1252782	309121 309121 618242	317270 317270 634540	313196 313195 626391
48 18 00102300	123 X 96 2SFL2UG .2711	2	SILVA, FERNANDA 54 STEWART PLACE FANWOOD, NJ 54 STEWART PLACE	07023	219000 130600 349600	994262	994262 00 994262	245332 245332 490664	251799 251799 503598	248566 248565 497131
48 19 00102400	55X101 1SFF1UG .1275	2	STRATTON, CINDY L 58 STEWART PLACE FANWOOD, NJ 58 STEWART PLACE	07023	195000 195700 390700	1111151	1111151 00 1111151	274174 274174 548348	281402 281401 562803	277788 277788 555576
48 20 00102500	57X100 2SFL2AG .1309	2	KERR, GORDON & PENTLAND, LINDA 109 FARLEY AVE FANWOOD, NJ 109 FARLEY AVE	07023	197000 210300 407300	1158361	1158361 00 1158361	285823 285823 571646	293358 293357 586715	289591 289590 579181
48 21 00102600	52X100 2SFL1AG .1194	2	SIMMS, STEPHEN A & JENNIFER 107 FARLEY AVENUE FANWOOD, NJ 107 FARLEY AVENUE	07023	191000 206600 397600	1130774	1130774 00 1130774	279016 279016 558032	286371 286371 572742	282694 282693 565387
48 22 00102700	50X151 2SFE1UG .1733	15F	TOMASULO, D - PALENTCHAR, R 105 FARLEY AVE FANWOOD, NJ 105 FARLEY AVE	07023	*EXEMPT*	00	00 00 00	00 00 00	00 00 00	00 00 00
48 23 00102800	57X105 2SFC1UG .1374	2	BECK, MICHAEL E & KIMBERLY V 95 FARLEY AVE FANWOOD, NJ 95 FARLEY AVE	07023	197000 223100 420100	1194764	1194764 00 1194764	294806 294805 589611	302577 302576 605153	298691 298691 597382
48 24 00102900	50X115 2SFL1AG .1320	2	SHAH, ANKITA D & MEHTA, KETAN 57 PATERSON ROAD FANWOOD, NJ 57 PATERSON ROAD	07023	192000 357500 549500	1562778	1562778 00 1562778	385612 385611 771223	395778 395777 791555	390695 390694 781389
48 25 00103000	50X102 2SFL1AG .1171	2	CASIMIRO, CIRO & JA'QUELIN 99 FARLEY AVE FANWOOD, NJ 99 FARLEY AVE	07023	190000 263500 453500	1289754	1289754 00 1289754	318244 318244 636488	326633 326633 653266	322439 322438 644877
49 1 00103100	66X95 2SFE1UG .1439	2	MOORE, CHRISTOPHER A & CHRISTINE C 30 PATERSON RD FANWOOD, N J 30 PATERSON RD	07023	204700 202500 407200	1158077	1158077 00 1158077	285753 285752 571505	293286 293286 586572	289520 289519 579039

5252600

14938392

00

00

14938392

7372028

7566364

7469198

Block No. Lot No. Qualification Account No.	Land Dimensions Building Description Additional Lots Acreage	Prop. Class	Owner's Name Address City State Property Location	Billing Code Zip Code	Land Improvement Exemption Net Total	2023 Property Tax Special Dist	2023 Total Tax Deduction Net Tax	Amt.Billed 2023 1st Q 2nd Q Total	2nd Half 2023 3rd Q 4th Q Total	Preliminary 2024 Tax 1st Q 2nd Q Total
49 2 00103200	75X134 1SFF1BG .2307	2	BAILEY, TROY & MELENDEZ, LAURA 45 ELM AVE FANWOOD, NJ 45 ELM AVE	07023	224000 257900 481900	1370524	1370524 00 1370524	338174 338173 676347	347089 347088 694177	342631 342631 685262
49 3 00103300	60X143 1SFS1BG .1970	2	LUCA, BRETT A & VICTORIA L 39 ELM AVE FANWOOD, NJ 39 ELM AVE	07023	209600 167700 377300	1073041	1073041 00 1073041	264771 264770 529541	271750 271750 543500	268261 268260 536521
49 4 00103400	50X151 2SFL .1733	2	GOLDBERG, SARA & BERNSTIEN, MICHAEL 35 ELM AVE FANWOOD, NJ 35 ELM AVE	07023	199000 301500 500500	1423422	1423422 00 1423422	351226 351226 702452	360485 360485 720970	355856 355855 711711
49 4.01 00103500	.3398 AC 1SFR .3398	2	33 ELM AVENUE LLC 1070 COOPER ROAD SCOTCH PLAINS, NJ 33 ELM AVE	07076	208000 165700 373700	1062803	1062803 00 1062803	262244 262244 524488	269158 269157 538315	265701 265701 531402
49 5 00103600	50X205 2SFL .2353	2	JAMES AIELLO RENTAL PROPERTIES LLC PO BOX 211 WESTFIELD, NJ 31 ELM AVE	07090	203500 147100 350600	997106	997106 00 997106	246034 246033 492067	252520 252519 505039	249277 249276 498553
49 6.01 00103700	50X206 2SFL2UG .2365	2	SCHMIEDE, MARTIN & LIESELOTTE 351 TERRILL RD FANWOOD, N J 351 TERRILL RD	07023	187700 174300 362000	1029528	1029528 00 1029528	254034 254033 508067	260731 260730 521461	257382 257382 514764
49 6.02 00103700	50X207 2SFL .2376	2	VOSSELER, PETER & VINCENZA 25 ELM AVE FANWOOD, NJ 25 ELM AVE	07023	203500 356000 559500	1591218	1591218 00 1591218	392630 392629 785259	402980 402979 805959	397805 397804 795609
49 7 00103800	100X162 1SFR2UG .3719	2	KUNDRA, KAPIL 21 ELM AVE FANWOOD, NJ 21 ELM AVE	07023	259000 421800 680800	1936195	1936195 00 1936195	477752 477751 955503	490346 490346 980692	484049 484049 968098
49 8 00103900	45X130 2SFL .1343	2	LIPKE, SHIRLEY S 29 NORTH AVE FANWOOD, NJ 29 NORTH AVE	07023	171400 232900 404300	1149829	1149829 00 1149829	283718 283717 567435	291197 291197 582394	287458 287457 574915
49 8.01 00104000	46X134 1SF22BG .1415	2	SALMAN, LEONARD & TANYA 15 ELM AVE FANWOOD, N J 15 ELM AVENUE	07023	220000 149300 369300	1050289	1050289 00 1050289	259157 259156 518313	265988 265988 531976	262573 262572 525145
49 9 00104100	90X117 1SFR1AG .2417	2	LOWE, DEBRA 25 NORTH AVE FANWOOD, NJ 25 NORTH AVE	07023	211900 158300 370200	1052849	1052849 00 1052849	259788 259788 519576	266637 266636 533273	263213 263212 526425
49 10 00104200	115X204 2SFL2UG .5386	2	ANTONUCCI, CYNTHIA & STAMOS, G 15 NORTH AVE FANWOOD, NJ 15 NORTH AVE	07023	257400 298900 556300	1582117	1582117 00 1582117	390384 390383 780767	400675 400675 801350	395530 395529 791059
49 11 00104300	50X150 2SFL .1722	2	WATSON, MARK & TAYLOR, BARBARA L 11 NORTH AVE FANWOOD, N J 11 NORTH AVE	07023	178200 85200 263400	749110	749110 00 749110	184841 184841 369682	189714 189714 379428	187278 187277 374555
49 12 00104400	48X100 1SFR1AG .1102	2	LAMBERTSEN, ROBERT C/OLOUISE 38 MANNING DRIVE MANAHAWKEN, N J 3 NORTH AVE	08050	169200 129200 298400	848650 V1	848650 -25000 823650	203153 203152 406305	208673 208672 417345	205913 205912 411825

5948200

16916681

00

25000

16891681

8335802

8555879

8445844

Block No. Lot No. Qualification Account No.	Land Dimensions Building Description Additional Lots Acreage	Prop. Class	Owner's Name Address City State Property Location	Billing Code Zip Code	Land Improvement Exemption Net Total	2023 Property Tax Special Dist	2023 Total Tax Deduction Net Tax	Amt.Billed 2023 1st Q 2nd Q Total	2nd Half 2023 3rd Q 4th Q Total	Preliminary 2024 Tax 1st Q 2nd Q Total
49 13 00104500	52X100 1SFL2UG .1194	2	O'CONNOR, ROBERT & LAMBERTSEN, K 361 TERRILL ROAD FANWOOD, NJ 361 TERRILL ROAD	07023	172800 132100 304900	867136	867136 00	213964 213963	219605 219604	216784 216784
49 14 00104600	48X100 2SFL3UG .1102	2	MBNJ REALTY LLC 44 MYRTLE AVE CLIFTON, NJ 357 TERRILL RD	07014	169200 173800 343000	975492	975492 00	240701 240700	247046 247045	243873 243873
49 15 00104700	50X150 1SFL1UG .1722	2	ZIZNEWSKI, CARL & JILLIAN 353 TERRILL RD FANWOOD, NJ 353 TERRILL RD	07023	177400 121500 298900	850072	850072 00	209753 209753	215283 215283	212518 212518
49 16 00104800	50X208 2SFL .2388	2	L' HOMMEDIEU, TIMOTHY 345 TERRILL RD FANWOOD, NJ 345 TERRILL RD	07023	183200 206800 390000	1109160	1109160 00	273683 273682	280898 280897	277290 277290
49 17 00104900	50X200 2SFL .2296	2	GIUSTO, ANDREW N & MOYNIHAN, MEGAN M 341 TERRILL RD FANWOOD, NJ 341 TERRILL RD	07023	183200 281300 464500	1321038	1321038 00	325963 325963	334556 334556	330260 330259
49 18 00105000	50X200 2SFL .2296	2	LEVERSEE, JAY & CHRISTIANITA YUSUF 377 TERRILL RD FANWOOD, NJ 337 TERRILL ROAD	07023	183200 250100 433300	1232305	1232305 00	304069 304068	312084 312084	308077 308076
49 18.01 00105100	50X264 1SFS1BG .3030	2	STA ROSA, REGINALD G & MARY ANNE C 333 TERRILL RD FANWOOD, NJ 333 TERRILL RD	07023	184500 189800 374300	1064509	1064509 00	262665 262665	269590 269589	266128 266127
49 19 00105200	50X264 1SSF2UG .3030	2	RUALES, YOLANDA; DE CALDERON, YOLAN 325 TERRILL RD FANWOOD, NJ 325 TERRILL RD	07023	184500 183500 368000	1046592	1046592 00	258244 258244	265052 265052	261648 261648
49 19.01 00105300	50X154 1SF31BG .1768	2	PADULSKY, B&M 323 TERRILL RD FANWOOD, N J 323 TERRILL RD	07023	178700 137900 316600	900410	900410 00	222174 222174	228031 228031	225103 225102
49 20 00105400	50X100 1SFS1BG .1148	2	TORRES, ANGELICA J 321 TERRILL RD FANWOOD, NJ 321 TERRILL RD	07023	171000 158000 329000	935676	935676 00	230876 230876	236962 236962	233919 233919
49 21 00105500	100X121 1.5SFF1AG .2778	2	MAKELY, ELLEN 315 TERRILL ROAD FANWOOD, NJ 315 TERRILL RD	07023	223200 144600 367800	1046023	1046023 00	258104 258104	264908 264907	261506 261506
49 22 00105600	63X136 1SFS1BG .1967	2	SALVEMINI, DOMENICO & SCARANTINO, D 14 PATERSON RD FANWOOD, NJ 14 PATERSON RD	07023	223200 142000 365200	1038629	1038629 00	256279 256279	263036 263035	259658 259657
49 23 00105700	66X160 1SFF1UG .2424	2	BUDD, KRISTYNA 18 PATERSON RD FANWOOD, N J 18 PATERSON RD	07023	216100 142600 358700	1020143	1020143 00	251718 251718	258354 258353	255036 255036
49 24 00105800	.2361 AC 2SFL1UG .2361	2	DARWIN, MATTHEW D & PHOEBE B 26 PATERSON RD FANWOOD, NJ 26 PATERSON RD	07023	230600 226300 456900	1299424	1299424 00	320630 320629	329083 329082	324856 324856

5171100

14706609

00

00

14706609

7257641

7448968

7353307

Block No. Lot No. Qualification Account No.	Land Dimensions Building Description Additional Lots Acreage	Prop. Class	Owner's Name Address City State Property Location	Billing Code Zip Code	Land Improvement Exemption Net Total	2023 Property Tax Special Dist	2023 Total Tax Deduction Net Tax	Amt.Billed 2023 1st Q 2nd Q Total	2nd Half 2023 3rd Q 4th Q Total	Preliminary 2024 Tax 1st Q 2nd Q Total
50 1 00105900	79X103 2SFL1AG .1868	2	QUINONES, JOHN & MICHELE 89 FARLEY AVE FANWOOD, NJ 89 FARLEY AVE	07076	254000 254900 508900	1447312	1447312 00	357121 357120	366536 366535	361828 361828
50 2 00106000	62X153 AVG 2SFL1UG .2178	2	HOPKINS, TIMOTHY & YOLANDA 83 FARLEY AVE FANWOOD, NJ 83 FARLEY AVE	07023	266300 228000 494300	1405789	1405789 00	346875 346875	356020 356019	351448 351447
50 3 00106100	128X103 2SFL2BG .3027	2	PHILLIP, FLORENCE O, TRUSTEE 326 E 48TH ST BROOKLYN, NY 73 FARLEY AVE	11203	313000 195000 508000	1444752	1444752 00	356489 356489	365887 365887	361188 361188
50 4 00106200	128X107 2SFL2UG .3144	2	PARTRIDGE, LAURETTE & HAMILL, STEVEN 67 FARLEY AVE FANWOOD, NJ 67 FARLEY AVE	07023	308500 265100 573600	1631318	1631318 00	402524 402524	413135 413135	407830 407829
50 5 00106300	101X111 2SSL1UG .2574	2	GARCIA, DAVID H & PAMELA 57 FARLEY AVE FANWOOD, NJ 57 FARLEY AVE	07023	284500 216400 500900	1424560	1424560 00	351507 351506	360774 360773	356140 356140
50 6 00106400	52X113 1SFL .1349	2	SMYTH, ANDREW D & MEGHAN COLLEEN 49 FARLEY AVE FANWOOD, NJ 49 FARLEY AVE	07023	234600 237200 471800	1341799	1341799 00	331086 331086	339814 339813	335450 335450
50 7 00106500	56X111 1SFF1AG .1427	2	KENNEY, KEVIN & GILLIAN FISHER 43 FARLEY AVE FANWOOD, NJ 43 FARLEY AVE	07023	234100 145900 380000	1080720	1080720 00	266665 266665	273695 273695	270180 270180
50 8 00106600	56X106 .1363	2	LANKA, PAUL P & EMILY E 41 FARLEY AVE FANWOOD, NJ 41 FARLEY AVE	07023	237100 400000 637100	1811912	1811912 00	447085 447085	458871 458871	452978 452978
50 9 00106700	55X103 1SFF1UG .1301	2	HAMILL LIVING TRUST 35 FARLEY AVE FANWOOD, NJ 35 FARLEY AVE	07023	234000 160100 394100	1120820	1120820 00	276560 276560	283850 283850	280205 280205
50 10 00106800	51X135 1.5SFL1UG .1581	2	HORVATH, ADAM S & TAMI L 79 NORTH AVE FANWOOD, NJ 79 NORTH AVE	07023	214300 237900 452200	1286057	1286057 00	317332 317331	325697 325697	321515 321514
50 11 00106900	100X100 AVG 2SFL1UG .2296	2	ZORN, CHARLES & JULIE 73 NORTH AVE FANWOOD, NJ 73 NORTH AVE	07023	256500 287100 543600	1545998	1545998 00	381472 381471	391528 391527	386500 386499
50 12 00107000	50X101 1SFF .1159	2	WU, JENNIFER H 69 NORTH AVE FANWOOD, NJ 69 NORTH AVE	07023	207000 272700 479700	1364267	1364267 00	336630 336629	345504 345504	341067 341067
50 13 00107100	75X100 1SFS1BG .1722	2	CANTWELL, ROBERT & AIMEE H/W 5 OAK CT FANWOOD, NJ 5 OAK COURT	07023	255000 303900 558900	1589512	1589512 00	392208 392208	402548 402548	397378 397378
50 14 00107200	75X100 1SFS1BG .1722	2	YAS, RAUL & ANGELA MAY 7 OAK COURT FANWOOD, NJ 7 OAK COURT	07023	255000 213200 468200	1331561	1331561 00	328560 328559	337221 337221	332891 332890

6971300

19826377

00

00

19826377

9784222

10042155

9913191



Block No. Lot No. Qualification Account No.	Land Dimensions Building Description Additional Lots Acreage	Prop. Class	Owner's Name Address City State Property Location	Billing Code Zip Code	Land Improvement Exemption Net Total	2023 Property Tax Special Dist	2023 Total Tax Deduction Net Tax	Amt.Billed 2023 1st Q 2nd Q Total	2nd Half 2023 3rd Q 4th Q Total	Preliminary 2024 Tax 1st Q 2nd Q Total
50 15 00107300	75X100 1SFS1BG .1722	2	D AMICO, ALAN & SAMSON, PATRICIA 9 OAK COURT FANWOOD, N J 07023	07023	255000 156400 411400	1170022	1170022 00 1170022	288700 288700 577400	296311 296311 592622	292506 292505 585011
50 16 00107400	75X100 1SFS1BG .1722	2	BORIS, KEVIN & JESSICA 11 OAK COURT FANWOOD, NJ 11 OAK COURT	07023	255000 175400 430400	1224058	1224058 00 1224058	302034 302033 604067	309996 309995 619991	306015 306014 612029
50 17 00107500	75X100 1SFS1BG .1722	2	SCULLY, RAYMOND V & SLOAN S 13 OAK COURT FANWOOD, N J 13 OAK COURT	07023	255000 168700 423700	1205003	1205003 00 1205003	297332 297331 594663	305170 305170 610340	301251 301251 602502
50 18 00107600	88X105 1SFS1BG .2121	2	ALBRECHT, BODO & CORNELIA R 15 OAK COURT FANWOOD, NJ 15 OAK COURT	07023	272000 219200 491200	1396973	1396973 00 1396973	344700 344699 689399	353787 353787 707574	349244 349243 698487
50 19 00107700	100X100 AVG 1SFS1BG .2296	2	DANIK, LEO J & LAI K 17 OAK COURT FANWOOD, N J 17 OAK COURT	07023	254800 239200 494000	1404936	1404936 00 1404936	346665 346664 693329	355804 355803 711607	351234 351234 702468
50 20 00107800	50X119 2SFL1UG .1366	2	MILLS, LAURIE E 60 PATERSON RD FANWOOD, NJ 60 PATERSON RD	07023	194000 180600 374600	1065362	1065362 00 1065362	262876 262875 525751	269806 269805 539611	266341 266340 532681
50 21 00107900	80X172 2SFL1UG .3159	2	CESPEDES, CHRISTIAN 58 PATERSON ROAD FANWOOD, NJ 58 PATERSON RD	07023	236800 206600 443400	1261030	1261030 00 1261030	311156 311156 622312	319359 319359 638718	315258 315257 630515
50 22 00108000	10X253 .0580	15C	BOROUGH OF FANWOOD 75 NO MARTINE AVE FANWOOD N J OAK COURT	07023	*EXEMPT*	00	00 00 00	00 00 00	00 00 00	00 00 00
50 23 00108100	59X280 IRR 1SFS1BG .0000	2	SALGADI, ANN 16 OAK CT FANWOOD, N J 16 OAK COURT	07023	226400 172700 399100	1135040	1135040 00 1135040	280069 280068 560137	287452 287451 574903	283760 283760 567520
50 24 00108200	145X80 IRR 1SFS1BG .0000	2	MENTESANA, NICHOLAS & BRENDA 12 OAK COURT FANWOOD, N J 12 OAK COURT	07023	294600 162200 456800	1299139	1299139 00 1299139	320560 320559 641119	329010 329010 658020	324785 324785 649570
50 25 00108300	75X110 1SFS1BG .1894	2	ARNOW-PERFILIO, EVAN & KIRSTEN 10 OAK COURT FANWOOD, NJ 10 OAK COURT	07023	256500 160800 417300	1186801	1186801 00 1186801	292841 292840 585681	300560 300560 601120	296701 296700 593401
50 26 00108400	75X126 1SFS1BG .2169	2	RICHARD, DAVID L & KATHERINE M 8 OAK COURT FANWOOD, N J 8 OAK COURT	07023	262500 151200 413700	1176563	1176563 00 1176563	290314 290314 580628	297968 297967 595935	294141 294141 588282
50 27 00108500	60X142 1SFS1BG .1956	2	LAMBERT, JIM J & JANET A 6 OAK COURT FANWOOD, N J 6 OAK COURT	07023	262300 178600 440900	1253920	1253920 00 1253920	309402 309401 618803	317559 317558 635117	313480 313480 626960
50 28 00108600	80X98 1SFRIAG .1800	2	SZELC, GARY 57 NORTH AVE FANWOOD, NJ 57 NORTH AVE	07023	196600 93700 290300	825613	825613 00 825613	203718 203718 407436	209089 209088 418177	206404 206403 412807

5486800

15604460

00

00

15604460

7700725

7903735

7802233

Block No. Lot No. Qualification Account No.	Land Dimensions Building Description Additional Lots Acreage	Prop. Class	Owner's Name Address City State Property Location	Billing Code Zip Code	Land Improvement Exemption Net Total	2023 Property Tax Special Dist	2023 Total Tax Deduction Net Tax	Amt.Billed 2023 1st Q 2nd Q Total	2nd Half 2023 3rd Q 4th Q Total	Preliminary 2024 Tax 1st Q 2nd Q Total
50 29 00108700	80X111 1SFS1BG .2039	2	REGAL, DIETER & CAROL ANN 61 NORTH AVE FANWOOD, N J 61 NORTH AVE	07023	236900 204300 441200	1254773	V1 1254773 -25000 1229773	303362 303362 606724	311525 311524 623049	307444 307443 614887
50 30 00108800	1.99 AC 1.9900	1	PUBLIC SERVICE ELECTRIC & GAS CO 80 PARK PL. TAX DEPT T 6B NEWARK, N J 55 NORTH AVENUE	07101	358200 0 358200	1018721	1018721 0 1018721	251367 251367 502734	257994 257993 515987	254681 254680 509361
51 1 00108900	71X127 1SFF1UG .2070	2	KAPNER, GEORGE H & KATHY A 4 NORTH AVE FANWOOD, N J 4 NORTH AVE	07023	194500 175700 370200	1052849	1052849 0 1052849	259788 259788 519576	266637 266636 533273	263213 263212 526425
51 2 00109000	62X137 1SFF1UG .1950	2	DE CICCIO, CHRISTOPHER & AMY 8 NORTH AVE FANWOOD, NJ 8 NORTH AVE	07023	188600 156000 344600	980042	980042 0 980042	241823 241823 483646	248198 248198 496396	245011 245010 490021
51 3 00109100	73X152 1SFF1UG .2547	2	GARRITY, JOHN 12 NORTH AVENUE FANWOOD, NJ 12 NORTH AVE	07023	202900 149300 352200	1001657	1001657 0 1001657	247157 247156 494313	253672 253672 507344	250415 250414 500829
51 4 00109200	98X160 1SFR .3600	2	AURNHAMMER, DONALD & VAN DER MEIREN 24 NORTH AVE FANWOOD, NJ 24 NORTH AVE	07023	231000 155900 386900	1100344	1100344 0 1100344	271507 271507 543014	278665 278665 557330	275086 275086 550172
51 5 00109300	98X156 1SFF .3510	2	SUYDAM, PHILIP F & TATIANA V H/W 32 NORTH AVE FANWOOD, NJ 32 NORTH AVE	07023	230100 107500 337600	960134	960134 0 960134	236911 236911 473822	243156 243156 486312	240034 240033 480067
51 6 00109500	49X147 1SFF1UG .1654	2	MITCHELL, KATHERINE S 36 NORTH AVE FANWOOD, N J 36 NORTH AVE	07023	177200 137500 314700	895007	895007 0 895007	220841 220841 441682	226663 226662 453325	223752 223752 447504
51 7 00109600	101X145 1SFF .3362	2	POLANCO, WANDER & RICKELMY ALBA 40 NORTH AVE FANWOOD, NJ 40 NORTH AVE	07023	230500 257300 487800	1387303	1387303 0 1387303	342314 342314 684628	351338 351337 702675	346826 346826 693652
51 8 00109700	103X151 .3570	1	PUBLIC SERVICE ELECTRIC & GAS CO 80 PARK PL. TAX DEPT T 6B NEWARK, N J NORTH AVE	07101	231300 0 231300	657817	657817 0 657817	162315 162315 324630	166594 166593 333187	164455 164454 328909
51 9 00109800	68X150 IRR RESIDENCE .0000	15F	ASSOCIATION FOR RETARDED CITIZENS 70 DIAMOND RD SPRINGFIELD, NJ 60 NORTH AVE	07081	*EXEMPT*	00	00 00 00	00 00 00	00 00 00	00 00 00
51 10 00109900	100X157 2SFL2UG .3604	2	BUCHNEY, MICHAEL & AMY 66 NORTH AVE FANWOOD, NJ 66 NORTH AVE	07023	270900 199500 470400	1337818	1337818 0 1337818	330104 330103 660207	338806 338805 677611	334455 334454 668909
51 12 00110000	75X171 1SFF .2944	2	BROMLEY, ALEXANDER BRADFORD 74 NORTH AVE FANWOOD, NJ 74 NORTH AVE	07023	250200 160000 410200	1166609	1166609 0 1166609	287858 287858 575716	295447 295446 590893	291653 291652 583305
51 13 00110100	50X181 2SFL1AG .2078	2	WILLIAMS, PHILIP & DOHN, DANA 78 NORTH AVE FANWOOD, NJ 78 NORTH AVE	07023	227700 187300 415000	1180260	1180260 0 1180260	291227 291226 582453	298904 298903 597807	295065 295065 590130

4920300

13993334

00

25000

13968334

6893145

7075189

6984171

Block No. Lot No. Qualification Account No.	Land Dimensions Building Description Additional Lots Acreage	Prop. Class	Owner's Name Address City State Property Location	Billing Code Zip Code	Land Improvement Exemption Net Total	2023 Property Tax Special Dist	2023 Total Tax Deduction Net Tax	Amt.Billed 2023 1st Q 2nd Q Total	2nd Half 2023 3rd Q 4th Q Total	Preliminary 2024 Tax 1st Q 2nd Q Total
51 14 00110200	100X188 2SFE2UG .4316	2	MOREL, JOHN 80 NORTH AVE FANWOOD, N J 80 NORTH AVE	07023	276300 202500 478800	1361707	1361707 00 1361707	335998 335998 671996	344856 344855 689711	340427 340427 680854
51 15 00110300	138X200 AVG 1SFF2UG .6336	2	MASTROTI, JAMES & CHEYENNE 90 NORTH AVE FANWOOD, NJ 90 NORTH AVE	07023	377000 226900 603900	1717492	1717492 00 1717492	423787 423787 847574	434959 434959 869918	429373 429373 858746
51 16 00110400	77X264 AVG 2SFL2UG .4667	2	SKAWINSKI, MICHAEL; LISIURA, C 104 NORTH AVENUE FANWOOD, N.J. 104 NORTH AVENUE	07920	271900 455100 727000	2067588	2067588 00 2067588	510173 510172 1020345	523622 523621 1047243	516897 516897 1033794
51 16.01 00110500	93X195 AVG 2SFL1AG .4163	2	HARRIS, CHRISTOPHER 98 NORTH AVE FANWOOD, N J 98 NORTH AVE	07023	251600 210300 461900	1313644	1313644 00 1313644	324139 324138 648277	332684 332683 665367	328411 328411 656822
51 17 00110600	66X220 1SFL2UG .3333	2	ROSA, SILVIA & MELVIN 112 NORTH AVE FANWOOD, NJ 112 NORTH AVE	07023	245300 383600 628900	1788592	1788592 00 1788592	441331 441330 882661	452966 452965 905931	447148 447148 894296
51 18 00110700	66X221 1SFF1AG .3348	2	BEBOUT-BERTRAND LIVING TRUST 116 NORTH AVE FANWOOD, NJ 116 NORTH AVE	07023	245300 259800 505100	1436504	1436504 00 1436504	354454 354454 708908	363798 363798 727596	359126 359126 718252
51 19 00110800	75X221 2SFL2UG .3805	2	LOWELL, RUSSELL G 122 NORTH AVE FANWOOD, NJ 122 NORTH AVE	07023	254300 308900 563200	1601741	1601741 00 1601741	395226 395225 790451	405645 405645 811290	400436 400435 800871
51 20 00110900	75X218 2SSL2UG .3753	2	BARKER, ZACHARY & BLAKE, RYAN 128 NORTH AVE FANWOOD, NJ 128 NORTH AVE	07023	254300 253100 507400	1443046	1443046 00 1443046	356068 356068 712136	365455 365455 730910	360762 360761 721523
51 21 00111000	150X206 2SFL1AG .7094	2	SZANTO, STEPHEN J & LISA M 140 NORTH AVE FANWOOD, N J 140 NORTH AVE	07023	394200 298800 693000	1970892	1970892 00 1970892	486313 486313 972626	499133 499133 998266	492723 492723 985446
51 22 00111100	75X282 AVG 2SFL3UG .4855	2	CHRISTMAN, BRIAN & DOHERTY, MAUREEN 146 NORTH AVE FANWOOD, NJ 146 NORTH AVENUE	07023	257200 452400 709600	2018102	2018102 00 2018102	497962 497962 995924	511089 511089 1022178	504526 504525 1009051
51 22.01 00111200	75X212 AVG .3650	2	POCHTAR, ANNA MARIA 150 NORTH AVE FANWOOD, N J 150 NORTH AVE	07023	251200 418600 669800	1904911	1904911 00 1904911	470033 470032 940065	482423 482423 964846	476228 476228 952456
51 23 00111300	150X222 .7645	2	SMITH, SCOTT & EMILY 160 NORTH AVE FANWOOD, N J 160 NORTH AVE	07023	394200 482100 876300	2492197	2492197 00 2492197	614944 614943 1229887	631155 631155 1262310	623050 623049 1246099
51 24 00111400	60X224 2SSL1AG .3085	2	GRUBMAN, DINAH 170 NORTH AVE FANWOOD, N J 170 NORTH AVE	07023	239400 208100 447500	1272690	1272690 00 1272690	314034 314033 628067	322312 322311 644623	318173 318172 636345
51 25 00111500	65X200 IRR .0000	2	MASTROCOLA, ANTONIO & ROSE 180 NORTH AVE FANWOOD, NJ 180 NORTH AVE	07023	237900 469400 707300	2011561	2011561 00 2011561	496348 496348 992696	509433 509432 1018865	502891 502890 1005781

8579700

24400667

00

00

24400667

12041613

12359054

12200336

Block No. Lot No. Qualification Account No.	Land Dimensions Building Description Additional Lots Acreage	Prop. Class	Owner's Name Address City State Property Location	Billing Code Zip Code	Land Improvement Exemption Net Total	2023 Property Tax Special Dist	2023 Total Tax Deduction Net Tax	Amt.Billed 2023 1st Q 2nd Q Total	2nd Half 2023 3rd Q 4th Q Total	Preliminary 2024 Tax 1st Q 2nd Q Total
51 26 00111600	112X180 IRR 1.5SFL2UG .0000	2	JASUL,MENANDRO & CORPUZ,MARIA T 186 NORTH AVE FANWOOD, NJ 186 NORTH AVE	07023	284800 244900 529700	1506467	1506467 00 1506467	371717 371717 743434	381517 381516 763033	376617 376617 753234
51 27 00111700	248X89 IRR .0000	2	FARMER, TY A & ERIN L 196 NORTH AVE FANWOOD, NJ 196 NORTH AVE	07023	322600 555200 877800	2496463 V2	2496463 -50000 2446463	603497 603496 1206993	619735 619735 1239470	611616 611616 1223232
52 1 00111800	46X135 1SFF .1426	2	HAYES, JOHN J & ALLISON 18 WATSON RD FANWOOD, NJ 18 WATSON RD	07203	233000 192000 425000	1208700	1208700 00 1208700	298244 298244 596488	306106 306106 612212	302175 302175 604350
52 2 00111900	100X251 2SFL2UG .5762	2	BRELINSKY, KERRY 22 WATSON RD FANWOOD, NJ 22 WATSON RD	07023	318300 259600 577900	1643548	1643548 00 1643548	405542 405541 811083	416233 416232 832465	410887 410887 821774
52 3 00112000	105X255 2SFL2UG .6147	2	JERANEK, BARBARA J 34 WATSON RD FANWOOD, N J 34 WATSON RD	07023	321500 178100 499600	1420862	1420862 00 1420862	350595 350594 701189	359837 359836 719673	355216 355215 710431
52 4 00112100	82X141 2SFL1AG .2654	2	NEAL, D.C.&SIMONS, S.E. 36 WATSON RD FANWOOD, N J 36 WATSON RD	07023	268400 148100 416500	1184526	1184526 00 1184526	292279 292279 584558	299984 299984 599968	296132 296131 592263
52 5 00112200	80X102 2SFL1AG .1873	2	JOSEPH,CHRISTOPHER & SANFORD, EMILY 48 WATSON RD FANWOOD, NJ 48 WATSON RD	07023	260000 203700 463700	1318763	1318763 00 1318763	325402 325401 650803	333980 333980 667960	329691 329691 659382
52 6 00112300	80X101 2SFL1AG .1855	2	VON BROCKDORFF, HAROLD & ANNE 50 WATSON RD FANWOOD, NJ 50 WATSON RD	07023	260000 214300 474300	1348909	1348909 00 1348909	332840 332840 665680	341615 341614 683229	337228 337227 674455
52 7 00112400	52X168 2SSE2UG .2006	2	PEARL, PAUL S & PAULA L 27 HUNTER AVE FANWOOD, N J 27 HUNTER AVE	07023	242400 232700 475100	1351184	1351184 00 1351184	333402 333401 666803	342191 342190 684381	337796 337796 675592
52 8 00112500	75X189 2SSE2UG .3254	2	LYNCH, DANIEL F & JUDI G 25 HUNTER AVE FANWOOD, N J 25 HUNTER AVE	07023	273800 304700 578500	1645254	1645254 00 1645254	405963 405962 811925	416665 416664 833329	411314 411313 822627
52 9 00112600	.2580 AC 2SFL1UG .2580	2	REKEMEIER, JOAN M 21 HUNTER AVE FANWOOD, NJ 21 HUNTER AVE	07023	270200 196900 467100	1328432	1328432 00 1328432	327788 327787 655575	336429 336428 672857	332108 332108 664216
52 10 00112700	92X117 2SFL1BG .2471	2	LOMBARDO, RACHEL & LUYSER, KEVIN 15 HUNTER AVE FANWOOD, NJ 15 HUNTER AVE	07023	281200 272200 553400	1573870	1573870 00 1573870	388349 388348 776697	398587 398586 797173	393468 393467 786935
52 10.01 00112800	65X145 AVG 1SFR2BG .2164	2	KALOUSIS, ELLEN R 121 NORTH AVE FANWOOD, NJ 121 NORTH AVE	07023	238000 144000 382000	1086408	1086408 00 1086408	268069 268068 536137	275136 275135 550271	271602 271602 543204
52 10.02 00112900	75X115 IRR 2SFL1AG .0000	2	HALECKI, CHRISTOPHER 115 NORTH AVE FANWOOD, NJ 115 NORTH AVE	07023	231400 226700 458100	1302836	1302836 00 1302836	321472 321472 642944	329946 329946 659892	325709 325709 651418

7178700

20416222

00

50000

20366222

10050309

10315913

10183113

Block No. Lot No. Qualification Account No.	Land Dimensions Building Description Additional Lots Acreage	Prop. Class	Owner's Name Address City State Property Location	Billing Code Zip Code	Land Improvement Exemption Net Total	2023 Property Tax Special Dist	2023 Total Tax Deduction Net Tax	Amt.Billed 2023 1st Q 2nd Q Total	2nd Half 2023 3rd Q 4th Q Total	Preliminary 2024 Tax 1st Q 2nd Q Total
52 11 00113000	125X203 2SFL .5825	2	MESKO, BRYCE 109 NORTH AVE FANWOOD, NJ 109 NORTH AVE	07023	304900 308700 613600	1745078	1745078 00 1745078	430594 430594 861188	441945 441945 883890	436270 436269 872539
52 12 00113100	100X324 2SFL .7438	2	HAUPTMAN, MARK R & GILLIAN 101 NORTH AVE FANWOOD, N J 101 NORTH AVE	07023	280800 411500 692300	1968901	1968901 00 1968901	485822 485821 971643	498629 498629 997258	492226 492225 984451
52 13 00113200	111X217 2SFL2BG .5530	2	DORAN, MICHAEL S & CHELNIK, W 95 NORTH AVE FANWOOD, NJ 95 NORTH AVE	07023	288900 276100 565000	1606860	1606860 00 1606860	396489 396489 792978	406941 406941 813882	401715 401715 803430
52 14 00113300	101X182 IRR 1SBRIAG .0000	2	POWELL, RYAN & OLUWATOYIN 30 FARLEY AVE FANWOOD, NJ 30 FARLEY AVE	07023	303400 404900 708300	2014405	2014405 00 2014405	497050 497049 994099	510153 510153 1020306	503602 503601 1007203
52 15 00113400	75X145 2SFL2AG .2497	2	MARQUARDT, JOHN & CAROL 44 FARLEY AVE FANWOOD, N J 44 FARLEY AVE	07023	267100 227400 494500	1406358	1406358 00 1406358	347016 347015 694031	356164 356163 712327	351590 351589 703179
52 17 00113500	80X125 1.5SFL2UG .2296	2	DI BATTISTA, ANTHONY & ROSEMARY 50 FARLEY AVE FANWOOD, N J 50 FARLEY AVE	07023	275800 240000 515800	1466935	1466935 00 1466935	361963 361963 723926	371505 371504 743009	366734 366734 733468
52 18 00113600	84X120 1SFFIAG .2314	2	RUCCIO, MICHAEL D & ELIZABETH A 54 FARLEY AVE FANWOOD, NJ 54 FARLEY AVE	07023	270700 296500 567200	1613117	1613117 00 1613117	398033 398032 796065	408526 408526 817052	403280 403279 806559
52 19 00113700	59X158 1SFL2UG .2140	2	TRIANO, JOSEPH D & CECELIA R 58 FARLEY AVE FANWOOD, N J 58 FARLEY AVE	07023	249600 150100 399700	1136747 v1	1136747 -25000 1111747	274240 274239 548479	281634 281634 563268	277937 277937 555874
53 1 00113800	52X133 2SFL1UG .1588	2	WOHLGEMUTH, CHERYL 88 PATERSON RD FANWOOD, NJ 88 PATERSON RD	07023	238200 244600 482800	1373083	1373083 00 1373083	338805 338805 677610	347737 347736 695473	343271 343271 686542
53 2 00113900	44X135 2SFL2UG .1364	2	GROBMAN, MARC & FAITH 94 PATERSON RD FANWOOD, NJ 94 PATERSON RD	07023	230200 293500 523700	1489403	1489403 00 1489403	367507 367506 735013	377195 377195 754390	372351 372351 744702
53 3 00114000	50X138 2SFL1UG .1584	2	YESINKO, DANIEL S & CAITLIN S 96 PATERSON RD FANWOOD, NJ 96 PATERSON RD	07023	237000 247300 484300	1377349	1377349 00 1377349	339858 339857 679715	348817 348817 697634	344338 344337 688675
53 4 00114100	51X139 1SFL2UG .1627	2	RABBATH, MICHAEL S & KELLY A 100 PATERSON ROAD FANWOOD, NJ 100 PATERSON ROAD	07023	238100 241700 479800	1364551	1364551 00 1364551	336700 336700 673400	345576 345575 691151	341138 341138 682276
53 5 00114200	51X138 2SSL .1616	2	DOMOVICH, ALEKSANDR 102 PATERSON RD FANWOOD, NJ 102 PATERSON RD	07023	237000 230500 467500	1329570	1329570 00 1329570	328069 328068 656137	336717 336716 673433	332393 332392 664785
53 6 00114300	50X136 1SF31BG .1561	2	TERISTA, FRANCIS J & SUSAN 108 PATERSON RD FANWOOD, N J 108 PATERSON RD	07023	225200 157400 382600	1088114	1088114 00 1088114	268490 268489 536979	275568 275567 551135	272029 272028 544057

7377100

20980471

00

25000

20955471

10341263

10614208

10477740



Block No. Lot No. Qualification Account No.	Land Dimensions Building Description Additional Lots Acreage	Prop. Class	Owner's Name Address City State Property Location	Billing Code Zip Code	Land Improvement Exemption Net Total	2023 Property Tax Special Dist	2023 Total Tax Deduction Net Tax	Amt.Billed 2023 1st Q 2nd Q Total	2nd Half 2023 3rd Q 4th Q Total	Preliminary 2024 Tax 1st Q 2nd Q Total
53 7 00114400	103X131 1SFR .3098	2	MORRIS, JAMES F & EILEEN L 112 PATERSON RD FANWOOD, N J 112 PATERSON RD	07023	264800 201000 465800	1324735	1324735 00 1324735	326876 326875 653751	335492 335492 670984	331184 331184 662368
53 8 00114500	50X128 1SFF .1469	2	BLOCK, ROSS & LEVINSON, MILDRED 116 PATERSON RD FANWOOD, N J 116 PATERSON RD	07023	235000 98600 333600	948758	948758 00 948758	234104 234104 468208	240275 240275 480550	237190 237189 474379
53 9 00114600	50X130 2SFL .1492	2	PALMA, CHRISTOPHER & NIESZ, ELIZABET 120 PATERSON RD FANWOOD, NJ 120 PATERSON RD	07023	236000 277900 513900	1461532	1461532 00 1461532	360630 360629 721259	370137 370136 740273	365383 365383 730766
53 10 00114700	115X146 2SFL2UG .3854	2	CASTUCCI, FRANK & KIMBERLY 57 HUNTER AVE FANWOOD, N J 57 HUNTER AVE	07023	312200 421300 733500	2086074	2086074 00 2086074	514734 514734 1029468	528303 528303 1056606	521519 521518 1043037
53 11 00114800	100X153 2SSL2UG .3512	2	WOLLMAN, PETER & STEPHANIE 53 HUNTER AVE FANWOOD, NJ 53 HUNTER AVE	07023	297000 465400 762400	2168266	2168266 00 2168266	535015 535014 1070029	549119 549118 1098237	542067 542066 1084133
53 12 00114900	61X161 2SFL2UG .2255	2	MC CULLAM, ROBERT G & WHITNEY 41 HUNTER AVE FANWOOD, NJ 41 HUNTER AVE	07023	252600 262200 514800	1464091	1464091 00 1464091	361261 361261 722522	370785 370784 741569	366023 366023 732046
53 13 00115000	50X131 2SFL2UG .1504	2	GLAYDURA, ANDREW & PATRICIA 41 WATSON RD FANWOOD, N J 41 WATSON RD	07023	236000 213800 449800	1279231 v1	1279231 -25000 1254231	309398 309397 618795	317718 317718 635436	313558 313558 627116
53 14 00115100	50X130 2SFELUG .1492	2	IACocca, STEVEN M & KATELYN A 33 WATSON RD FANWOOD, NJ 33 WATSON RD	07023	236000 251000 487000	1385028	1385028 00 1385028	341753 341752 683505	350762 350761 701523	346257 346257 692514
53 15 00115200	50X130 1.5SFF1AG .1492	2	MATHEWS, GEORGE & SANDRA FRANCIS 31 WATSON RD FANWOOD, N J 31 WATSON RD	07023	236000 370700 606700	1725455	1725455 00 1725455	425752 425752 851504	436976 436975 873951	431364 431364 862728
53 16 00115300	50X131 1.5SFF1AG .1504	2	DALY, SPENCER & DARYL A 25 WATSON RD FANWOOD, NJ 25 WATSON RD	07023	237100 211000 448100	1274396	1274396 00 1274396	314455 314454 628909	322744 322743 645487	318599 318599 637198
53 17 00115400	50X133 2SFL1AG .1527	2	HAER, JANICE SPRAGUE 21 WATSON RD FANWOOD, NJ 21 WATSON RD	07023	236000 227300 463300	1317625	1317625 00 1317625	325121 325121 650242	333692 333691 667383	329407 329406 658813
53 18 00115500	50X137 1SF31BG .1573	2	BRELINSKY, JASON E 17 WATSON RD FANWOOD, NJ 17 WATSON RD	07023	237000 224800 461800	1313359	1313359 00 1313359	324069 324068 648137	332611 332611 665222	328340 328340 656680
53 19 00115600	51X142 2SFL1BG .1663	2	GLYNN, DENNIS P & SUZANNE M 15 WATSON RD FANWOOD, NJ 15 WATSON RD	07023	238700 295300 534000	1518696	1518696 00 1518696	374735 374734 749469	384614 384613 769227	379674 379674 759348
53 20 00115700	50X147 2SFL1AG .1687	2	KLIMEK, RANDOLPH M & CHERYL ANN 11 WATSON RD FANWOOD, N J 11 WATSON RD	07023	238000 217900 455900	1296580	1296580 00 1296580	319928 319928 639856	328362 328362 656724	324145 324145 648290

7230600

20563826

00

25000

20538826

10135654

10403172

10269416

Block No. Lot No. Qualification Account No.	Land Dimensions Building Description Additional Lots Acreage	Prop. Class	Owner's Name Address City State Property Location	Billing Code Zip Code	Land Improvement Exemption Net Total	2023 Property Tax Special Dist	2023 Total Tax Deduction Net Tax	Amt.Billed 2023 1st Q 2nd Q Total	2nd Half 2023 3rd Q 4th Q Total	Preliminary 2024 Tax 1st Q 2nd Q Total
53 21 00115800	93X126 2SFL1AG .2690	2	SILVA, WANDERLAN P & MELINDA L 72 FARLEY AVE FANWOOD, N J 72 FARLEY AVE	07023	281200 212600 493800	1404367	1404367 00 1404367	346525 346524 693049	355659 355659 711318	351092 351092 702184
53 22 00115900	58X146 AVG 2SSE2UG .1944	2	KISTLER, & MARIAN C 76 FARLEY AVE FANWOOD, N J 76 FARLEY AVE	07023	248600 145600 394200	1121105 v1	1121105 -25000 1096105	270380 270380 540760	277673 277672 555345	274027 274026 548053
53 23 00116000	42X105 2SFL1UG .1012	2	MCDEVITT, KIM MARIE 80 FARLEY AVE FANWOOD, N J 80 FARLEY AVE	07023	223000 165700 388700	1105463	1105463 00 1105463	272771 272770 545541	279961 279961 559922	276366 276366 552732
53 24 00116100	109X115 2SFL2UG .2878	2	DUGAN, EDWARD F & DIANE E 86 FARLEY AVE FANWOOD, N J 86 FARLEY AVE	07023	292300 236000 528300	1502485	1502485 00 1502485	370735 370734 741469	380508 380508 761016	375622 375621 751243
54 1 00116200	62X108 2SFL2UG .1537	2	BURSIC, MATTHEW & ROTHSCILD,JOAN 60 WATSON RD FANWOOD, NJ 60 WATSON RD	07023	260600 290800 551400	1568182	1568182 00 1568182	386945 386945 773890	397146 397146 794292	392046 392045 784091
54 2 00116300	58X103 2SFELUG .1371	2	MADARASZ, PAUL G & ANNETTE R 68 WATSON RD FANWOOD, N J 68 WATSON RD	07023	246400 270800 517200	1470917	1470917 00 1470917	362945 362945 725890	372514 372513 745027	367730 367729 735459
54 3 00116400	66X148 2SFL2UG .2242	2	CAMPELL, ALAN B & CAROL D 72 WATSON RD FANWOOD, N J 72 WATSON RD	07023	254400 367500 621900	1768684	1768684 00 1768684	436419 436418 872837	447924 447923 895847	442171 442171 884342
54 4 00116500	65X150 2SFL1AG .2238	2	BUETTNER, BERNIE H & BARBARA H 76 WATSON RD FANWOOD, N J 76 WATSON RD	07023	256100 234900 491000	1396404	1396404 00 1396404	344560 344559 689119	353643 353642 707285	349101 349101 698202
54 5 00116600	68X150 2SFL2UG .2342	2	DE BIASSE, JOAN P 80 WATSON RD FANWOOD, N J 80 WATSON RD	07023	259600 284800 544400	1548274	1548274 00 1548274	382033 382033 764066	392104 392104 784208	387069 387068 774137
54 6 00116700	54X175 2SFL2UG .2169	2	GREANEY, KEVIN M & MARGARET M 33 RUSSELL RD FANWOOD, N J 33 RUSSELL RD	07023	245900 248300 494200	1405505	1405505 00 1405505	346805 346805 693610	355948 355947 711895	351377 351376 702753
54 7 00116800	70X154 1SFF1AG .2475	2	CASHMAN, KEVIN & BRENNICK,MAUREEN A 29 RUSSELL RD FANWOOD, N J 29 RUSSELL RD	07023	261900 172600 434500	1235718	1235718 00 1235718	304911 304910 609821	312949 312948 625897	308930 308929 617859
54 8 00116900	83X134 2SFE2UG .2553	2	WITTENBERG, BRIAN J & ILYSE L 23 RUSSELL RD FANWOOD, NJ 23 RUSSELL RD	07023	273000 217500 490500	1394982	1394982 00 1394982	344209 344208 688417	353283 353282 706565	348746 348745 697491
54 9 00117000	60X118 2SFL1UG .1625	2	PASTER, RACHEL & KANABAY, DEVIN 17 RUSSELL ROAD FANWOOD, NJ 17 RUSSELL ROAD	07023	243600 291700 535300	1522393	1522393 00 1522393	375647 375647 751294	385550 385549 771099	380599 380598 761197
54 10 00117100	112X175 2SFL1UG .4500	2	157 NORTH AVENUE LLC 16 LORDINA DRIVE EDISON, NJ 157 NORTH AVE	08817	285000 224600 509600	1449302	1449302 00 1449302	423226 423225 846451	301426 301425 602851	362326 362325 724651

Block No. Lot No. Qualification Account No.	Land Dimensions Building Description Additional Lots Acreage	Prop. Class	Owner's Name Address City State Property Location	Billing Code Zip Code	Land Improvement Exemption Net Total	2023 Property Tax Special Dist	2023 Total Tax Deduction Net Tax	Amt.Billed 2023 1st Q 2nd Q Total	2nd Half 2023 3rd Q 4th Q Total	Preliminary 2024 Tax 1st Q 2nd Q Total
54 11 00117200	.7897 AC 2SFL .7897	2	WHITNEY, CHARLES & MEGAN 145 NORTH AVE FANWOOD, NJ 145 NORTH AVE	07023	281700 459200 740900	2107120	2107120 00 2107120	519927 519926 1039853	533634 533633 1067267	526780 526780 1053560
54 12 00117300	87X148 2SFL .2956	2	MCMANUS, ELAINE D 141 NORTH AVE FANWOOD, N J 141 NORTH AVE	07023	259800 260100 519900	1478596	1478596 00 1478596	364840 364840 729680	374458 374458 748916	369649 369649 739298
54 12.01 00117400	66X159 1SFS1BG .2409	2	SCHIMMING, WALTER E & DUVERNAY, ES 20 HUNTER AVE FANWOOD, NJ 20 HUNTER AVE	07023	257900 165800 423700	1205003	1205003 00 1205003	297332 297331 594663	305170 305170 610340	301251 301251 602502
54 13 00117500	107X155 AVG 1.5SFL1UG .3807	2	NIKOLAIDES, ALEXANDER & JUDYTH 24 HUNTER AVE FANWOOD, NJ 24 HUNTER AVE	07023	296000 395500 691500	1966626	1966626 00 1966626	485261 485260 970521	498053 498052 996105	491657 491656 983313
54 14 00117600	.2921 AC 1SFL1UG .2921	2	CRESPO, EDUARDO 28 HUNTER AVE FANWOOD, NJ 28 HUNTER AVE	07023	284300 178700 463000	1316772	1316772 00 1316772	324911 324910 649821	333476 333475 666951	329193 329193 658386
55 1 00117700	119X190 1SCBA1UG .5191	4A	1 SOUTH AVENUE LLC 1 SOUTH AVE FANWOOD, NJ 1 SOUTH AVE	07023	794500 195600 990100	2815844	2815844 00 2815844	694803 694803 1389606	713119 713119 1426238	703961 703961 1407922
55 2 00117800	200 X 192 2SBA .8815	4A	SOUTH AVENUE REALTY ASSOCIATES LLC 3106 MERRYWOOD DR EDISON, NJ 15 SOUTH AVE	08817	1086000 1042900 2128900	6054592	6054592 00 6054592	1493956 1493955 2987911	1533341 1533340 3066681	1513648 1513648 3027296
55 4 00117900	100X197 1SCBA .4522	4A	TORO MANANGEMENT LLC 297 MONTERAY CIRCLE LAVALLETTE, NJ 27 SOUTH AVE	08735	746500 457200 1203700	3423323	3423323 00 3423323	844697 844696 1689393	866965 866965 1733930	855831 855831 1711662
55 5.01 00118000	.6249 ACRES 1SCBB .6249	4B	RMK ENTERPRISES, LLC 35-37 SOUTH AVENUE FANWOOD, N.J. 35-37 SOUTH AVENUE	07023	872500 533600 1406100	3998948	3998948 00 3998948	986731 986731 1973462	1012743 1012743 2025486	999737 999737 1999474
55 7.01 00118000	.2622 ACRES 1SCBB .2622	4B	PARKER & PARKER LLC 43 SOUTH AVENUE FANWOOD N.J. 43 SOUTH AVENUE	07023	367300 249100 616400	1753042	1753042 00 1753042	432559 432559 865118	443962 443962 887924	438261 438260 876521
55 8 00118200	.3107 1SCBB .3107	4A	PUBLIC SERVICE ELECTRIC & GAS CO 80 PARK PL. TAX DEPT T 6B NEWARK, N J 51 SOUTH AVE	07101	204600 9400 214000	608616	608616 00 608616	150175 150174 300349	154134 154133 308267	152154 152154 304308
55 9.0101 00118000	.4986 ACRES 1SCBB .4986	4A	MEGA RESORT LLC 57 SOUTH AVENUE FANWOOD, NJ 57 SOUTH AVENUE	07023	568800 638900 1207700	3434699	3434699 00 3434699	847504 847503 1695007	869846 869846 1739692	858675 858675 1717350
55 9.0102 00118400	.144 AC 1SCBB .1440	1	MEGA RESORT LLC 43 SOUTH AVE FANWOOD, NJ 59 SOUTH AVE	07023	51300 0 51300	145897	145897 00 145897	36000 36000 72000	36949 36948 73897	36475 36474 72949
55 10 00118400	100X84 1SCBB .1928	4B	SJF REAL ESTATE HOLDING 65 SOUTH AVE FANWOOD, NJ 65 SOUTH AVE	07023	217000 230000 447000	1271268	1271268 00 1271268	313683 313682 627365	321952 321951 643903	317817 317817 635634

Block No. Lot No. Qualification Account No.	Land Dimensions Building Description Additional Lots Acreage	Prop. Class	Owner's Name Address City State Property Location	Billing Code Zip Code	Land Improvement Exemption Net Total	2023 Property Tax Special Dist	2023 Total Tax Deduction Net Tax	Amt.Billed 2023 1st Q 2nd Q Total	2nd Half 2023 3rd Q 4th Q Total	Preliminary 2024 Tax 1st Q 2nd Q Total
55 11 00118500	220X82 1SCBB .4141	4B	CARANO SQUARE LLC 326 RT 22 WEST #16B GREEN BROOK, NJ 75 SOUTH AVE	08812	447400 82600 530000	1507320	1507320 00 1507320	371928 371927 743855	381733 381732 763465	376830 376830 753660
55 11.01 00118600	50X150 2SCBB .1722	4B	CARANO SQUARE LLC 326 RT 22 WEST #16B GREEN BROOK, NJ REAR 75 SOUTH AVENUE	08812	89300 59800 149100	424040	424040 00 424040	104631 104631 209262	107389 107389 214778	106010 106010 212020
55 12 00118700	1.9502 AC 1SCBA 1.9502	1	CARANO SQUARE LLC 326 ROUTE 22 W,SUITE 16B GREEN BROOK, NJ 105 SOUTH AVENUE	08812	805000 0 805000	2289420	2289420 00 2289420	564909 564909 1129818	579801 579801 1159602	572355 572355 1144710
55 13 00118800	75X277 1SFB .4769	4B	NOVA POINT, LLC 133 SOUTH AVE FANWOOD, NJ 133 SOUTH AVE	07023	675600 434000 1109600	3155702	3155702 00 3155702	778662 778662 1557324	799189 799189 1598378	788926 788925 1577851
55 14 00118900	100X241 1SCBB J2 .5533	4B	137 SOUTH AVE LLC 137 SOUTH AVE FANWOOD, NJ 137 SOUTH AVE	07723	750000 732400 336000 1146400	3260362	3260362 00 3260362	725891 725890 1451781	904291 904290 1808581	815091 815090 1630181
55 15 00119000	250 X 230 1.3200	4A	MELKAT, LLC 155 SOUTH AVE FANWOOD, NJ 155 SOUTH AVENUE	07023	1147500 309600 1457100	4143992	4143992 00 4143992	1022520 1022520 2045040	1049476 1049476 2098952	1035998 1035998 2071996
55 15.01 00119100	100X252 2SBA .5785	4A	SOUTH AVE FANWOOD, L L C 9 RED OAK LANE KENILWORTH, N J 141 SOUTH AVENUE	07033	767500 923600 1691100	4809488	4809488 00 4809488	1186730 1186729 2373459	1218015 1218014 2436029	1202372 1202372 2404744
55 16 00119200	75X223 1SCBA .3840	4A	GEORGE CHURCH INC 183 SOUTH AVENUE FANWOOD, N J 183 SOUTH AVENUE	07023	662500 93700 756200	2150633	2150633 00 2150633	530664 530663 1061327	544653 544653 1089306	537659 537658 1075317
55 17 00119300	150X146 1SCBA .5028	4A	CHURCH FAMILY LLC, 183 SOUTH AVENUE FANWOOD, NJ 189 SOUTH AVENUE	07023	785300 61500 846800	2408299	2408299 00 2408299	594242 594242 1188484	609908 609907 1219815	602075 602075 1204150
55 18 00119400	.3616 AC 2SCBB .3616	4B	CHURCH FAMILY, LLC 183 SOUTH AVENUE FANWOOD, NJ 191 SOUTH AVENUE	07023	370200 249900 620100	1763564	1763564 00 1763564	435156 435155 870311	446627 446626 893253	440891 440891 881782
55 19 00119500	75X153 2SFA3UG .2634	2	193 SOUTH AVE LLC PO BOX 541110 BRONX, NY 193 SOUTH AVENUE	10454	572600 109700 682300	1940461	1940461 00 1940461	478804 478804 957608	491427 491426 982853	485116 485115 970231
56 1 00119600	1.81 ACRES 2SFA 1.8100	4A	ISELIN REALTY LLC 2 SOUTH AVE FANWOOD, NJ 2 SOUTH AVE	07023	1111500 782200 1893700	5385683	5385683 00 5385683	1328904 1328904 2657808	1363938 1363937 2727875	1346421 1346421 2692842
56 2 00119700	102X292X127X290 1SCBB .0000	4B	BW FANWOOD LLC 2 GAYCROFT DR SCOTCH PLAINS, NJ 22 SOUTH AVENUE	07076	815300 229900 1045200	2972549	2972549 00 2972549	733469 733469 1466938	752806 752805 1505611	743138 743137 1486275
56 3 00119800	72X298X101X292 1SCBB .0000	4B	JW FANWOOD LLC 2 GAYCROFT DR SCOTCH PLAINS, NJ 34 SOUTH AVE	07076	591000 212600 803600	2285438	2285438 00 2285438	563927 563926 1127853	578793 578792 1157585	571360 571359 1142719

Block No. Lot No. Qualification Account No.	Land Dimensions Building Description Additional Lots Acreage	Prop. Class	Owner's Name Address City State Property Location	Billing Code Zip Code	Land Improvement Exemption Net Total	2023 Property Tax Special Dist	2023 Total Tax Deduction Net Tax	Amt.Billed 2023 1st Q 2nd Q Total	2nd Half 2023 3rd Q 4th Q Total	Preliminary 2024 Tax 1st Q 2nd Q Total
56 4 00119900	89X280X85X298 2SFL .0000	2	JAXHEIMER, DAVID 38 SOUTH AVENUE FANWOOD, N J 38 SOUTH AVE	07023	287900 12400 300300	854053	854053 00	210736 210735	216291 216291	213514 213513
56 5.01 00120000	119 X 267 .7294	1	40 SOUTH AVENUE INVESTORS LLC 16 EAST BLANKE ST LINDEN, NJ 40 SOUTH AVENUE	07036	293100 0 293100	833576	833576 00	205683 205683	211105 211105	208394 208394
56 6 00120100	100X380 1SCBB .8724	4B	PUBLIC SERVICE ELECTRIC & GAS CO 80 PARK PL. TAX DEPT T 6B NEWARK, N J SOUTH AVE	07101	396500 53300 449800	1279231	1279231 00	315648 315647	323968 323968	319808 319808
56 7 00120200	106X366X83X373 1SCBB .0000	4B	SCHWEIZER, EBERHARD 500 SOUTH 31 ST KENILWORTH, N J 60 SOUTH AVENUE	07033	303400 657800 961200	2733653	2733653 00	674522 674522	692305 692304	683414 683413
56 8 00120300	114X143 AVG 2SFA .3742	4A	70 SOUTH AVENUE PARTNERSLLC 18 PHILIP DR PARSIPPANY, NJ 70 SOUTH AVE	07054	554100 301000 855100	2431904	2431904 00	600067 600066	615886 615885	607976 607976
56 9 00120400	150X90XIRR 2SFB .0000	4B	74 SOUTH AVE, LLC 74 SOUTH AVENUE FANWOOD, NJ 74 SOUTH AVENUE	07023	505400 346400 851800	2422519	2422519 00	597751 597751	613509 613508	605630 605630
56 10 00120500	65X73X72X70 1SCBB .0000	4A	EDK PROPERTY MANAGMENT CO., L L C 88 SOUTH AVENUE FANWOOD, NJ 88 SOUTH AVE	07023	434200 257800 692000	1968048	1968048 00	485611 485611	498413 498413	492012 492012
56 11 00120600	69X232 IRR 1SFR2UG .0000	2	KAPLAN, RECEP 28 STAGAARD PL FANWOOD, NJ 28 STAGAARD PL	07023	229100 118700 347800	989143	989143 00	244069 244069	250503 250502	247286 247286
56 12 00120700	131X303X109X309 1SFL2UG .0000	2	TAYLOR, SCOTT L & MELISIA P 36 STAGAARD PL FANWOOD, NJ 36 STAGAARD PL	07023	268600 343300 611900	1740244	1740244 00	429401 429401	440721 440721	435061 435061
56 13 00120800	85X137X71X125 1SFL .0000	2	PATEL, MOHSIN 83 LA GRANDE AVE FANWOOD, NJ 83 LA GRANDE AVE	07023	222600 158600 381200	1084133	1084133 00	267507 267507	274560 274559	271034 271033
56 14 00120900	50X125X50X120 1SFL .0000	2	MENGIN, NICOLAS & BOUSLIMANI, AMINA 79 LA GRANDE AVE FANWOOD, NJ 79 LA GRANDE AVE	07023	192600 195100 387700	1102619	1102619 00	272069 272068	279241 279241	275655 275655
56 15 00121000	50X120X50X115 1SFF .0000	2	GAROZZO, GIOVANNI & GAIL 75 LA GRANDE AVE FANWOOD, N J 75 LA GRANDE AVE	07023	191700 124000 315700	897851	897851 00	221543 221542	227383 227383	224463 224463
56 16 00121100	50X115X50X110 1SFL .0000	2	GRISALES, JAIME & ESTRADA, YAQUELIN 71 LA GRANDE AVE FANWOOD, NJ 71 LA GRANDE AVE	07023	190800 301300 492100	1399532	1399532 00	345332 345331	354435 354434	349883 349883
56 17 00121200	50X110X81X111 1SF2 .0000	2	MC KEOWN, MARY P 67 LA GRANDE AVENUE FANWOOD, N J 67 LA GRANDE AVENUE	07023	203700 172300 376000	1069344	1069344 00	263858 263858	270814 270814	267336 267336

7315700

20805850

00

00

20805850

10267588

10538262

10402929



Block No. Lot No. Qualification Account No.	Land Dimensions Building Description Additional Lots Acreage	Prop. Class	Owner's Name Address City State Property Location	Billing Code Zip Code	Land Improvement Exemption Net Total	2023 Property Tax Special Dist	2023 Total Tax Deduction Net Tax	Amt.Billed 2023 1st Q 2nd Q Total	2nd Half 2023 3rd Q 4th Q Total	Preliminary 2024 Tax 1st Q 2nd Q Total
56 18.01 00121300	85 X 128 1SF22BG .2498	2	GARDON, DENNIS 1775 RAMAPO WAY SCOTCH PLAINS, NJ 47 LA GRANDE AVE	07076	228200 108400 336600	957290	957290 00	236209 236209	242436 242436	239323 239322 478645
56 19 00121400	51X125 1SFF1BG .1463	2	RAHMA AND NOOR LLC 136 PRESIDENT ST PASSAIC, NJ 43 LA GRANDE AVE	07055	194500 129700 324200	922025	922025 00	227508 227507	233505 233505	230507 230506 461013
56 20 00121500	57X125X38X125 1SFF1BG .0000	2	DE JAGER, DANIEL O & TOPAR, ROSE 35 LA GRANDE AVE FANWOOD, NJ 35 LA GRANDE AVE	07023	190500 118300 308800	878227	878227 00	216701 216700	222413 222413	219557 219557 439114
56 21 00121600	52X125X53X133 1SFF1BG .0000	2	GLASSER, PAUL & ZAREMBA, GOSHA 31 LA GRANDE AVE FANWOOD, NJ 31 LA GRANDE AVE	07023	195500 114400 309900	881356	881356 00	217473 217472	223206 223205	220339 220339 446411
56 22 00121700	52X133X53X140 1SFF1BG .0000	2	EMAM, SHERIF M & ELKOMY, MARWA M 27 LA GRANDE AVE FANWOOD, NJ 27 LA GRANDE AVE	07023	207600 129500 337100	958712	958712 00	236560 236560	242796 242796	239678 239678 479356
56 23 00121800	52X142X53X145 1SFF1BG .0000	2	MONTESDEOCA, JESSICA 23 LA GRANDE AVE FANWOOD, NJ 23 LA GRANDE AVE	07023	197800 132100 329900	938236	938236 00	231508 231507	237611 237610	234559 234559 469118
56 24 00121900	52X145X53X150 2SFF1BG .0000	2	19 LA GRANDE AVE LLC 1070 COOPER RD SCOTCH PLAINS, NJ 19 LA GRANDE AVE	07076	198300 213200 411500	1170306	1170306 00	288771 288770	296383 296382	292577 292576 585153
56 25 00122000	52X174X52X171 1SFF1BG .0000	2	JACKSON, KIMBERLY L 15 LA GRANDE AVE FANWOOD, NJ 15 LA GRANDE AVENUE	07023	200600 95000 295600	840686	840686 00	207438 207437	212906 212905	210172 210171 420343
56 26 00122100	52X171X52X169 1SFF1BG .0000	2	CONLEY, MEREDITH C 11 LA GRANDE AVE FANWOOD, NJ 11 LA GRANDE AVENUE	07023	200600 93400 294000	836136	836136 V1 -25000	200065 200064	205504 205503	202784 202784 405568
57 1 00122200	330X10X335X0 2SCBA .0000	4A	DJDESAI LLC 14 EVENTIDE CT MORRIS PLAINS, NJ 61 SOUTH AVENUE	07950	688800 393500 1082300	3078061	3078061 00	759504 759504	779527 779526	769516 769515 1539031
58 1 00122300	50X117X50X112 1SFL1AG .0000	2	SCOLAVINO, JOHN J & MARIE A 142 SOUTH AVE FANWOOD, NJ 142 SOUTH AVE	07023	180000 151300 331300	942217	942217 00	232490 232490	238619 238618	235555 235554 471109
58 2 00122400	50X112X50X109 .0000	1	DI BELLA, AGOSTINA & GRACE 703 NORTH AVE WEST WESTFIELD, N J 146 SOUTH AVE	07090	140000 0 140000	398160	398160 00	98245 98245	100835 100835	99540 99540 199080
58 3 00122500	101X121X100X109 2SFL1UG .0000	2	DI BELLA, AGOSTINO & GRACE 703 NORTH AVE W. WESTFIELD, N J 150 SOUTH AVENUE	07090	226800 139100 365900	1040620	1040620 00	256771 256770	263540 263539	260155 260155 520310
58 4 00122600	50X100 2SFL1UG .1148	2	INGUANZO, FIDEL & MELANIE L 42 FOURTH STREET FANWOOD, NJ 42 FOURTH STREET	07023	220000 185100 405100	1152104	1152104 00	284279 284279	291773 291773	288026 288026 576052

5272200

14994136

00

25000

14969136

7387036

7582100

7484570

Block No. Lot No. Qualification Account No.	Land Dimensions Building Description Additional Lots Acreage	Prop. Class	Owner's Name Address City State Property Location	Billing Code Zip Code	Land Improvement Exemption Net Total	2023 Property Tax Special Dist	2023 Total Tax Deduction Net Tax	Amt.Billed 2023 1st Q 2nd Q Total	2nd Half 2023 3rd Q 4th Q Total	Preliminary 2024 Tax 1st Q 2nd Q Total
58 5 00122700	106X100 2SFL1UG .2433	2	MAGRINO, JOHN J, JR & KAREN M 48 FOURTH ST FANWOOD, N J 48 FOURTH STREET	07023	276000 170700 446700	1270415	1270415 00 1270415	313472 313472 626944	321736 321735 643471	317604 317604 635208
58 6 00122800	63X100X56X100 2SFL1UG .0000	2	AKHMETSHIN, DANIYAR; TURLYBEKOVA, L 54 FOURTH ST FANWOOD, NJ 54 FOURTH ST	07023	238000 251000 489000	1390716	1390716 00 1390716	370174 370173 740347	325185 325184 650369	347679 347679 695358
58 7 00122900	86 X 100 .1974	2	BUI, HUY N & HANG T 49 FIFTH ST FANWOOD, N J 49 FIFTH STREET	07023	283000 310200 593200	1687061	1687061 00 1687061	416278 416278 832556	427253 427252 854505	421766 421765 843531
58 7.01 00123000	75 X 100 .1722	2	HENSLEY, DAVID A & ELIZABETH M 47 FIFTH ST FANWOOD, N J 47 FIFTH STREET	07023	245000 312300 557300	1584961	1584961 00 1584961	391086 391085 782171	401395 401395 802790	396241 396240 792481
58 8 00123100	50X100 2SFL1BG .1148	2	CANBERG-BUTTIGHERI, NANCY 45 FIFTH ST FANWOOD, NJ 45 FIFTH ST	07023	220000 189700 409700	1165187	1165187 00 1165187	287507 287507 575014	295087 295086 590173	291297 291297 582594
59 1 00123200	105X141X100X95 2SFL1UG .0000	2	MYERSON, LEON & ANDRA, MELINDA 168 SOUTH AVE FANWOOD, NJ 168 SOUTH AVE	07023	229500 229100 458600	1304258	1304258 00 1304258	321823 321822 643645	330307 330306 660613	326065 326064 652129
59 2 00123300	108X134X100X91 2SFL1UG .0000	2	HYDE, LYNN ANNE 32 THIRD ST FANWOOD, N J 32 THIRD ST	07023	228600 169100 397700	1131059	1131059 00 1131059	279086 279086 558172	286444 286443 572887	282765 282765 565530
59 3 00123400	50X100 2SFL1AG .1148	2	DI PROSPERO, JAMES & GILDAY, PATRIC 40 THIRD ST FANWOOD, N J 40 THIRD ST	07023	220000 200600 420600	1196186	1196186 00 1196186	295156 295156 590312	302937 302937 605874	299047 299046 598093
59 4 00123500	50X100 2SFL1AG .1148	2	GERMINDER, RONALD & MAUREEN 42 THIRD ST FANWOOD, NJ 42 THIRD ST	07023	220000 158900 378900	1077592	1077592 00 1077592	265893 265893 531786	272903 272903 545806	269398 269398 538796
59 5 00123600	50X100 2SFL1UG .1148	2	SKWIRUT, CHESTER E & DIANE 44 THIRD ST FANWOOD, N J 44 THIRD ST	07023	220000 163100 383100	1089536	1089536 00 1089536	268841 268840 537681	275928 275927 551855	272384 272384 544768
59 6 00123700	60X100 2SFL2UG .1377	2	GERMINDER, ROBERT & BARBARA 46 THIRD ST FANWOOD, N J 46 THIRD ST	07023	230000 195900 425900	1211260	1211260 00 1211260	298876 298875 597751	306755 306754 613509	302815 302815 605630
59 7 00123800	50X110X50X109 1SFF .0000	2	GRIFFIN, MICHAEL & ANN MARIE 165 LA GRANDE AVE FANWOOD, NJ 165 LA GRANDE AVE	07023	199800 125100 324900	924016	924016 00 924016	227999 227998 455997	234010 234009 468019	231004 231004 462008
59 8 00123900	50X109X50X106 1SFF .0000	2	EUSEBIO, RHODORA 161 LA GRANDE AVE FANWOOD, N J 161 LA GRANDE AVE	07023	198900 130100 329000	935676	935676 00 935676	230876 230876 461752	236962 236962 473924	233919 233919 467838
59 9 00124000	49X100X63X100 2SSL1UG .0000	2	CORNELL, IAN & JULIE 55 FOURTH ST FANWOOD, NJ 55 FOURTH ST	07023	226000 238200 464200	1320185	1320185 00 1320185	325753 325752 651505	334340 334340 668680	330047 330046 660093

6078800

17288108

00

00

17288108

8585633

8702475

8644057

Block No. Lot No. Qualification Account No.	Land Dimensions Building Description Additional Lots Acreage	Prop. Class	Owner's Name Address City State Property Location	Billing Code Zip Code	Land Improvement Exemption Net Total	2023 Property Tax Special Dist	2023 Total Tax Deduction Net Tax	Amt.Billed 2023 1st Q 2nd Q Total	2nd Half 2023 3rd Q 4th Q Total	Preliminary 2024 Tax 1st Q 2nd Q Total
59 10 00124100	53X100 1SFF .1217	2	WALTER, BRIAN J, ET ALLS 51 4TH ST FANWOOD, NJ 51 FOURTH ST	07023	223000 138100 361100	1026968	1026968 00	253402 253402	260082 260082	256742 256742
59 11 00124200	50X100 2SFL1UG .1148	2	BUZZANCA, GEORGE & FRANCES 47 FOURTH ST FANWOOD, N J 47 FOURTH ST	07023	220000 186600 406600	1156370	1156370 00	285332 285331	292854 292853	289093 289092
59 12 00124300	50X100 2SFL1UG .1148	2	HARVEY, DENNIS & ANNE MARIE 43 FOURTH ST FANWOOD, N J 43 FOURTH ST	07023	220000 150900 370900	1054840	1054840 00	260279 260279	267141 267141	263710 263710
59 13 00124400	60X100X50X100 2SFL1UG .0000	2	WIECH, ELIZABETH GALINKIN 41 FOURTH ST FANWOOD, NJ 41 FOURTH ST	07023	227000 147400 374400	1064794	1064794 00	262736 262735	269662 269661	266199 266198
60 1 00124500	85X162X82X138 1SCBA .0000	4A	184 SOUTH AVE LLC 334 CRYSTAL DR BRICK, NJ 184 SOUTH AVENUE	08723	583200 90800 674000	1916856	1916856 00	472980 472979	485449 485448	479214 479214
60 2 00124600	102X182X100X163 1SCBA .0000	4A	MINUSH 2 HOLDING LLC 190 SOUTH AVE FANWOOD, NJ 190 SOUTH AVE	07023	752600 204500 957100	2721992	2721992 00	671645 671645	689351 689351	680498 680498
60 3 00124700	46X93 - 50X172 2SCBA .1478	4A	FANWOOD REAL ESTATE LLC 200 SOUTH AVE FANWOOD, NJ 200 SOUTH AVENUE	07090	459400 345400 804800	2288851	2288851 00	564769 564768	579657 579657	572213 572213
60 4 00124800	130X106X130X96 2SCB .0000	4A	206 SOUTH REALTY MANAGEMENT LLC 97 MAIN ST SUITE 201 CHATHAM, NJ 204 SOUTH AVENUE	07928	756000 693500 1449500	4122378	4122378 00	1017187 1017187	1044002 1044002	1030595 1030594
60 5 00124900	24X172 2SVB .0948	2	BUONOMO, GINA & ESPOSITO, JOSEPH 32 SECOND STREET FANWOOD, NJ 32 SECOND STREET	07023	153900 99600 253500	720954	720954 00	177894 177894	182583 182583	180239 180238
60 6 00125000	15.7X171 2SCB .0616	2	ESPOSITO, JOSEPH L III, ET ALS 32A SECOND ST FANWOOD, NJ 32A SECOND ST	07023	141600 94000 235600	670046	670046 00	165333 165332	169691 169690	167512 167511
60 7 00125100	15.7X171 2SCB .0616	2	PARENTI, ANTHONY & SARAH TRUST 16 PLEASANT AVE FANWOOD, NJ 34 SECOND ST	07023	141600 88700 230300	654973	654973 00	161613 161613	165874 165873	163744 163743
60 8 00125200	15.7X170 2SCB .0613	2	SHANNI, ERIK 34 A 2ND ST FANWOOD, NJ 34A SECOND ST	07023	141600 74200 215800	613735	613735 00	151438 151438	155430 155429	153434 153434
60 9 00125300	15.7X170 2SCB .0613	2	GIBNEY, NICHOLAS C & PERUMAL, R S 36 SECOND ST FANWOOD, NJ 36 SECOND ST	07023	141600 89900 231500	658386	658386 00	162456 162455	166738 166737	164597 164596
60 10 00125400	24.3X169 2SCB .0943	2	BARRETTA, GUY & MICHELLE 2112 ALGONQUIN DR SCOTCH PLAINS, NJ 36A SECOND ST	07076	146700 110400 257100	731192	731192 00	180420 180420	185176 185176	182798 182798

6822200

19402335

00

00

19402335

9574962

9827373

9701169

Block No. Lot No. Qualification Account No.	Land Dimensions Building Description Additional Lots Acreage	Prop. Class	Owner's Name Address City State Property Location	Billing Code Zip Code	Land Improvement Exemption Net Total	2023 Property Tax Special Dist	2023 Total Tax Deduction Net Tax	Amt.Billed 2023 1st Q 2nd Q Total	2nd Half 2023 3rd Q 4th Q Total	Preliminary 2024 Tax 1st Q 2nd Q Total
60 11 00125500	24.3X168 2SCB .0937	2	MC NALLY, HARRY J JR 44 SECOND ST FANWOOD, N J 44 SECOND ST	07023	146700 89300 236000	671184	671184 00	165613 165613 331226	169979 169979 339958	167796 167796 335592
60 12 00125600	15.7X167 2SCB .0602	2	TAMALLANCA, PHILIP ET ALS 44A 2ND ST FANWOOD, NJ 44-A SECOND STREET	07023	141600 88700 230300	654973	654973 00	161613 161613 323226	165874 165873 331747	163744 163743 327487
60 13 00125700	15.7X166 2SCB .0598	2	WEHRLE, STEPHEN T 48 SECOND ST FANWOOD, N J 48 SECOND ST	07023	141600 95700 237300	674881	674881 00	166526 166525 333051	170915 170915 341830	168721 168720 337441
60 14 00125800	15.7X166 2SCB .0598	2	LAIVINS, TAINA 48A SECOND ST FANWOOD, NJ 48A SECOND ST	07023	141600 88700 230300	654973	654973 00	161613 161613 323226	165874 165873 331747	163744 163743 327487
60 15 00125900	15.7X165 2SCB .0595	2	NEMEC, COURTNEY 52 SECOND ST FANWOOD, NJ 52 SECOND ST	07023	141600 88000 229600	652982	652982 00	161122 161122 322244	165369 165369 330738	163246 163245 326491
60 16 00126000	30.6X164 2SCB .1152	2	HANSEN, MARGIT JUNE 52 A SECOND STREET FANWOOD, N J 52A SECOND ST	07023	150000 94800 244800	696211	696211 00	171789 171788 343577	176317 176317 352634	174053 174053 348106
60 17 00126100	41X100X41X106 2SCB .0000	2	VALIAN, DAVID JR 199 LA GRANDE AVENUE FANWOOD, NJ 199 LA GRANDE AVENUE	07023	149900 108600 258500	735174	735174 00	181403 181402 362805	186185 186184 372369	183794 183793 367587
60 18 00126200	158X107 2SCB .3881	2	MC CANN, JAMES P & APONTE, PATRICIA 197 LA GRANDE AVENUE FANWOOD, NJ 197 LA GRANDE AVENUE	07023	132900 91400 224300	637909	637909 00	157403 157402 314805	161552 161552 323104	159478 159477 318955
60 19 00126300	15.8X109 2SCB .0395	2	RYAN, DENISE 195 LA GRANDE AVE FANWOOD, NJ 195 LA GRANDE AVE	07023	132900 91100 224000	637056	637056 00	157192 157192 314384	161336 161336 322672	159264 159264 318528
60 20 00126400	16X111X15.7X115 2SCB .0000	2	VALDES, GISELLE 193 LA GRANDE AVE FANWOOD, N J 193 LA GRANDE AVE	07203	133000 87500 220500	627102	627102 00	154736 154736 309472	158815 158815 317630	156776 156775 313551
60 21 00126500	16X115X15.7X118 2SCB .0000	2	RING, MARY L 3 ROBIN ROAD FANWOOD, N J 191 LA GRANDE AVENUE	07023	133200 85200 218400	621130	621130 00	153263 153262 306525	157303 157302 314605	155283 155282 310565
60 22 00126600	55X118X50X126 2SCB .0000	2	GAIN, CHERYL 189 LAGRANDE AVE FANWOOD, NJ 189 LA GRANDE AVE	07023	149300 96200 245500	698202	698202 00	172280 172280 344560	176821 176821 353642	174551 174550 349101
60 23 00126700	LA GRANDE SQUARE AT FANWOOD LA GRANDE SQUARE FANWOOD, NJ LA GRANDE SQUARE	1		07023	0 0 0	00	00 00 00	00 00 00	00 00 00	00 00 00
60 23 C001	1 LOT .0000	2	ROMANYUK, MIKHAIL & LYUFTILAEVA, D 181 LA GRANDE AVE UNIT 1 FANWOOD, NJ 181 LA GRANDE AVE UNIT 1	07203	200000 157300 357300	1016161	1016161 00	250736 250735 501471	257345 257345 514690	254041 254040 508081

3156800

8977938

00

00

8977938

4430572

4547366

4488972

Block No. Lot No. Qualification Account No.	Land Dimensions Building Description Additional Lots Acreage	Prop. Class	Owner's Name Address City State Property Location	Billing Code Zip Code	Land Improvement Exemption Net Total	2023 Property Tax Special Dist	2023 Total Tax Deduction Net Tax	Amt.Billed 2023 1st Q 2nd Q Total	2nd Half 2023 3rd Q 4th Q Total	Preliminary 2024 Tax 1st Q 2nd Q Total
60 23 C002	1 LOT .0000	2	HASBEN, PATRICIA 181 LA GRANDE AVE UNIT 2 FANWOOD, N J 181 LA GRANDE AVE UNIT 2	07023	200000 180400 380400	1081858	1081858 00 1081858	266946 266946 533892	273983 273983 547966	270465 270464 540929
60 23 C003	1 LOT .0000	2	TOMASULO, JONATHAN 181 LA GRANDE AVE UNIT 3 FANWOOD, NJ 181 LA GRANDE AVE UNIT 3	07023	200000 162100 362100	1029812	1029812 00 1029812	254104 254104 508208	260802 260802 521604	257453 257453 514906
60 23 C004	1 LOT .0000	2	JI, YURONG & HUANG, HAIPENG 181 LA GRANDE AVE UNIT 4 FANWOOD, NJ 181 LA GRANDE AVE UNIT 4	07023	200000 161400 361400	1027822	1027822 00 1027822	253613 253612 507225	260299 260298 520597	256956 256955 513911
60 23 C005	1 LOT .0000	2	BENNETT, JULIE K 181 LA GRANDE AVE UNIT 5 FANWOOD, NJ 181 LA GRANDE AVE UNIT 5	07023	200000 185800 385800	1097215	1097215 00 1097215	270736 270735 541471	277872 277872 555744	274304 274304 548608
60 23 C006	1 LOT .0000	2	SOHAN, ABY & RAKHEE 181 LA GRANDE AVE UNIT 6 FANWOOD, NJ 181 LA GRANDE AVE UNIT 6	07023	200000 186500 386500	1099206	1099206 00 1099206	271227 271226 542453	278377 278376 556753	274802 274801 549603
60 23 C007	.733 AC .7330	2	WALSH, ANNE J 181 LA GRANDE AVE UNIT 7 FANWOOD, NJ 181 LA GRANDE AVE UNIT 7	07023	200000 160700 360700	1025831	1025831 00 1025831	253122 253121 506243	259794 259794 519588	256458 256458 512916
60 23 C008	.733 AC .7330	2	MINET, JOELLE M 181 LA GRANDE AVE, UNIT 8 FANWOOD, NJ 181 LA GRANDE AVE UNIT 8	07023	200000 161400 361400	1027822	1027822 00 1027822	253613 253612 507225	260299 260298 520597	256956 256955 513911
60 24 00126800	.158 AC .1580	2	PATHROSE, ANTONY & SUDHAKARAN, V P 55 THIRD STREET FANWOOD, NJ 55 THIRD STREET	07023	177100 246800 423900	1205572	1205572 00 1205572	297472 297472 594944	305314 305314 610628	301393 301393 602786
60 25 00126900	.134 AC .1340	2	RADETICH M FAMILY TRUST 49 THIRD STREET FANWOOD, NJ 49 THIRD STREET	07023	182300 247500 429800	1222351	1222351 00 1222351	301613 301612 603225	309563 309563 619126	305588 305588 611176
60 26 00127000	.1666 AC 2SFL1UG .1666	2	DELUSANT, CHRISTINA D & RICHARD B 45 THIRD STREET FANWOOD, NJ 45 THIRD STREET	07023	192200 212500 404700	1150967	1150967 00 1150967	283999 283998 567997	291485 291485 582970	287742 287742 575484
60 27 00127050	.147 AC .1470	2	LIA, PAMELA 35 THIRD ST FANWOOD, NJ 35 THIRD STREET	07023	186400 114300 300700	855191	855191 00 855191	211017 211016 422033	216579 216579 433158	213798 213798 427596
61 2.01	.32 ACRES .3200	4B	TWELVE SPRINGS, INC 8 MATTBEN DRIVE WARREN, NJ 209 SOUTH AVENUE	07059	763200 327500 1090700	3101951	3101951 00 3101951	765399 765399 1530798	785577 785576 1571153	775488 775488 1550976
61 2.02	.17 ACRES .1700	4B	URSO, JOHN 1 STABLE LA FLEMINGTON, N J 217 SOUTH AVENUE	08822	468000 275700 743700	2115083	2115083 00 2115083	521892 521891 1043783	535650 535650 1071300	528771 528771 1057542
61 3 00127300	198X130X248X0 1SCBA .0000	15F	NEW JERSEY TRANSIT CORP PO BOX 6077 SOMERSET, NJ 233 SOUTH AVENUE	08875	*EXEMPT*	00	00 00 00	00 00 00	00 00 00	00 00 00



Block No. Lot No. Qualification Account No.	Land Dimensions Building Description Additional Lots Acreage	Prop. Class	Owner's Name Address City State Property Location	Billing Code Zip Code	Land Improvement Exemption Net Total	2023 Property Tax Special Dist	2023 Total Tax Deduction Net Tax	Amt.Billed 2023 1st Q 2nd Q Total	2nd Half 2023 3rd Q 4th Q Total	Preliminary 2024 Tax 1st Q 2nd Q Total
61 4 00127400	1.193AC 1.1930	15C	BOROUGH OF FANWOOD 75 NO MARTINE AVE FANWOOD N J SOUTH AVE	07023	*EXEMPT*	00	00 00 00	00 00 00	00 00 00	00 00 00
63 1 00127500	2.522AC 2SF 2.5220	15C	BOROUGH OF FANWOOD 75 NO MARTINE AVENUE FANWOOD N J NORTH AVE	07023	*EXEMPT*	00	00 00 00	00 00 00	00 00 00	00 00 00
64 1.01	.0000	4A	ENCHANTMENTS PROP., LLC 62 RALSTON AVE S ORANGE NJ 234 SOUTH AVE	07079	863400 2006000 2869400	8160574	8160574 00 8160574	2013602 2013601 4027203	2066686 2066685 4133371	2040144 2040143 4080287
64 1.02	.0000	4A	222 SOUTH AVE., LLC 384 COOK AVE SCOTCH PLAINS, NJ 220 SOUTH AVENUE	07076	882900 2294500 3177400	9036526	9036526 00 9036526	2229741 2229740 4459481	2288523 2288522 4577045	2259132 2259131 4518263
64 5.0104	.428 ACRES .4280	1	FANWOOD CROSSING II URBANRENEWAL L PO BOX 809 LIBERTY CORNER, NJ 246 SOUTH AVENUE	07938	1426400 0 1426400	4056682	4056682 00 4056682	1000977 1000976 2001953	1027365 1027364 2054729	1014171 1014170 2028341
64 5.0104 X	.0000	15F	FANWOOD CROSSING II URBAN RENEWAL PO BOX 4449 WARREN, NJ 246 SOUTH AVE	07059	*EXEMPT*	00	00 00 00	00 00 00	00 00 00	00 00 00
64 6.01	.344 ACRES .3440	1	FANWOOD CROSSING III URBAN RENEWAL PO BOX 809 LIBERTY CORNER NJ 233 LAGRANDE AVENUE	07938	731800 0 731800	2081239	2081239 00 2081239	513541 513541 1027082	527079 527078 1054157	520310 520310 1040620
64 6.01 X	PILOT .0000	15F	FANWOOD CROSSING III URBAN RENEWAL PO BOX 809 LIBERTY CORNER, NJ 233 LAGRANDE AVE	07938	*EXEMPT*	00	00 00 00	00 00 00	00 00 00	00 00 00
64 6.0201	2.04 ACRES 2.0400	15C	FANWOOD BOROUGH OF 75 NORTH MARTINE AVE FANWOOD, NJ 238 SOUTH AVE	07023	*EXEMPT*	00	00 00 00	00 00 00	00 00 00	00 00 00
64 7.01 00128400	.449 AC .4490	1	250 S AVE FANWOOD URBAN RENEWAL 152 LIBERTY COR RD STE203 WARREN, NJ 254 SOUTH AVENUE	07059	714100 0 714100	2030900	2030900 00 2030900	501120 501120 1002240	514330 514330 1028660	507725 507725 1015450
64 7.01 X	.449 AC .4490	15F	250 S AVE FANWOOD URBAN RENEWAL 152 LIBERTY COR RD STE203 WARREN, NJ 254 SOUTH AVENUE	07059	*EXEMPT*	00	00 00 00	00 00 00	00 00 00	00 00 00
64 9 00128600	30X90 1SCBA .0620	4A	MARTINE PLAZA INC 19 OAK GROVE LANE EDISON, NJ 32 SO MARTINE AVENUE	08820	230400 166400 396800	1128499	1128499 00 1128499	278455 278454 556909	285795 285795 571590	282125 282125 564250
64 10 00128700	25X89 1SCBA .0511	4A	GANESH BUILDERS, L L C 2036 OAK TREE RD EDISON, NJ 34 S MARTINE AVE	08820	188000 153200 341200	970373	970373 00 970373	239437 239437 478874	245750 245749 491499	242594 242593 485187
64 11 00128800	30X89 1SCBA .0613	4A	MEHTA FAMILY, LLC 2 MARIANNE PL PARSIPPANY, NJ 36 SO MARTINE AVE	07054	225600 224400 450000	1279800	1279800 00 1279800	315788 315787 631575	324113 324112 648225	319950 319950 639900

Block No. Lot No. Qualification Account No.	Land Dimensions Building Description Additional Lots Acreage	Prop. Class	Owner's Name Address City State Property Location	Billing Code Zip Code	Land Improvement Exemption Net Total	2023 Property Tax Special Dist	2023 Total Tax Deduction Net Tax	Amt.Billed 2023 1st Q 2nd Q Total	2nd Half 2023 3rd Q 4th Q Total	Preliminary 2024 Tax 1st Q 2nd Q Total
64 12 00128900	25X89 2SCBA .0511	4A	IAIONE, THOMAS JR 211 PARK AVENUE SCOTCH PLAINS NJ 38 S MARTINE AVE	07076	188000 204100 392100	1115132	1115132 00 1115132	275157 275156 550313	282410 282409 564819	278783 278783 557566
64 13 00129000	141X90X146X89 1SCBA .0000	4A	40-46 SOUTH MARTINE LLC 2097 DOGWOOD DRIVE SCOTCH PLAINS, NJ 40-46 S MARTINE AVE	07076	878600 747400 1626000	4624344	4624344 00 4624344	1141046 1141045 2282091	1171127 1171126 2342253	1156086 1156086 2312172
64 15 00129100	35X90 .0723	4A	GASPARINO, ANTONY P JR 50 SO. MARTINE AVENUE FANWOOD, NJ 50 SO. MARTINE AVENUE	07023	268800 320000 588800	1674547	1674547 00 1674547	413191 413190 826381	424083 424083 848166	418637 418637 837274
64 16 00129200	102X90X77X99 1SCBA .0000	4A	CONSTANDI, FRANK 56 S MARTINE AVE FANWOOD, NJ 56 S MARTINE AVE	07023	569600 239400 809000	2300796	2300796 00 2300796	567716 567716 1135432	582682 582682 1165364	575199 575199 1150398
64 17.01 00129300	.0000	1	STATION SQUARE AT FANWOOD URBAN REN 1200 SUNNYVIEW OVAL KEASBEY, NJ 1 SECOND STREET	08832	1400000 0 1400000	3981600	3981600 00 3981600	982450 982450 1964900	1008350 1008350 2016700	995400 995400 1990800
64 17.01 X	PILOT .0000	15F	STATION SQUARE AT FANWOOD, LLC 1200 SUNNYVIEW OVAL KEASBEY, NJ 225 LA GRANDE AVE	08832	*EXEMPT*	00	00 00 00	00 00 00	00 00 00	00 00 00
64 22 00129800	75X119X75X122 .0000	4A	ARKAD COMMERCIAL HOLDINGS IV LLC 107 PARK AVE PLAINFIELD, NJ 35 SECOND ST	07060	243000 1741600 1984600	5644202	5644202 00 5644202	1392694 1392693 2785387	1429408 1429407 2858815	1411051 1411050 2822101
65 1 00129900	100X150X104X150 .0000	4A	ADVANCE MANAGEMENT OF USA, INC 172 BRIARHEATH LA CLARK, NJ 264 SOUTH AVE	07066	917600 462800 1380400	3925858	3925858 00 3925858	968696 968696 1937392	994233 994233 1988466	981465 981464 1962929
65 2.01 00130000	.734 AC .7340	1	LANDMARK AT FANWOOD LLC 1200 SUNNYVIEW OVAL KEASBEY, NJ 274 SOUTH AVE	08832	972800 0 972800	2766643	2766643 00 2766643	354454 354454 708908	1028868 1028867 2057735	691661 691661 1383322
65 6 00130200	50X155X51X144 1SFF1AG .0000	2	DOWLING, JOHN & CAROL 43 FIRST ST FANWOOD, N J 43 FIRST ST	07023	219000 170000 389000	1106316	1106316 -25000 1081316	266731 266731 533462	273927 273927 547854	270329 270329 540658
65 8.01 00130300	60 X 83 1.SSSL .1143	2	MATEYCHAK, WARREN & ALICE C 49 FIRST ST FANWOOD, NJ 49 FIRST STREET	07023	204400 131400 335800	955015	955015 00 955015	235648 235648 471296	241860 241859 483719	238754 238754 477508
65 8.02 00130300	65 X 97 .1447	2	TRACY, JAMES J 45 1ST ST FANWOOD, NJ 45 FIRST STREET	07023	211600 308500 520100	1479164	1479164 00 1479164	364981 364980 729961	374602 374601 749203	369791 369791 739582
65 9 00130400	60X116X61X102 2SFL1AG .0000	2	TAMPUSARI, RICKO 59 FIRST ST FANWOOD, NJ 59 FIRST ST	07023	221200 149500 370700	1054271	1054271 00 1054271	260139 260139 520278	266997 266996 533993	263568 263568 527136
65 10 00130500	86X102X67X92 1SFR1UG .0000	2	DOWLING, KATHLEEN 63 FIRST ST FANWOOD, NJ 63 FIRST ST	07023	209700 90700 300400	854338	854338 00 854338	210806 210806 421612	216363 216363 432726	213585 213584 427169

Block No. Lot No. Qualification Account No.	Land Dimensions Building Description Additional Lots Acreage	Prop. Class	Owner's Name Address City State Property Location	Billing Code Zip Code	Land Improvement Exemption Net Total	2023 Property Tax Special Dist	2023 Total Tax Deduction Net Tax	Amt.Billed 2023 1st Q 2nd Q Total	2nd Half 2023 3rd Q 4th Q Total	Preliminary 2024 Tax 1st Q 2nd Q Total
65 11 00130600	105X98X136X98 1SCBA .0000	4A	FOUR BOYS REALTY, L L C 59 S MARTINE AVENUE FANWOOD NJ 55 SOUTH MARTINE AVENUE	07023	588000 216300 804300	2287429	2287429 00 2287429	564418 564417 1128835	579297 579297 1158594	571858 571857 1143715
65 12 00130700	110 X 140 1SBA .3535	4A	MTK PARTNERS LLC 1 TED LIGHT WAY PISCATAWAY, NJ 45 S MARTINE	08854	465500 487500 953000	2710332	2710332 00 2710332	668768 668768 1337536	686398 686398 1372796	677583 677583 1355166
65 14 00130800	125X100 AVG .2870	4A	31 MARTINE INVESTORS,LLC 116 ROUTE 22 NORTH PLAINFIELD, NJ 31 S MARTINE AVE	07060	612800 463500 1076300	3060997	3060997 00 3060997	755294 755293 1510587	775205 775205 1550410	765250 765249 1530499
66 1 00130900	80X182X128X180 .0000	4A	RADER, JOHN 2015 REVOCABLE TRUST PO BOX 686 BERNARDSVILLE, NJ 257 SOUTH AVENUE	07924	957400 505500 1462900	4160488	4160488 00 4160488	1026590 1026590 2053180	1053654 1053654 2107308	1040122 1040122 2080244
66 2 00131000	120X227X120X205 1SCBA3UG .0000	4A	SEABOARD ASSOCIATES P O BOX 506 FANWOOD, N J 265 SOUTH AVENUE	07023	1044500 350600 1395100	3967664	3967664 00 3967664	979012 979011 1958023	1004821 1004820 2009641	991916 991916 1983832
66 3 00131100	80X238X80X227 1SCBA .0000	4A	SEABOARD ASSOCIATES PO BOX 506 265 SOUTH AVE FANWOOD, N. J. 275 SOUTH AVE	07023	696300 292200 988500	2811294	2811294 00 2811294	693680 693680 1387360	711967 711967 1423934	702824 702823 1405647
66 6 00131400	350X234 4RCO 1.8802	4A	HCRI NY-NJ PROP., LLC 4500 DORR ST TOLEDO, OH 281 SOUTH AVENUE	43615	3855100 10221400 14076500	40033566	40033566 00 40033566	9878184 9878184 19756368	10138599 10138599 20277198	10008392 10008391 20016783
66 9 00131500	1 LOT C0001 .0000	1	FANWOOD PLAZA PARTNERS LLC 313 SOUTH AVE SUITE 203 FANWOOD, NJ 313 SOUTH AVE	07023	0 0 0	00	00 00 00	00 00 00	00 00 00	00 00 00
66 9 00131500	1 LOT C0001 .0000	4A	FANWOOD PLAZA PARTNERS LLC 313 SOUTH AVE STE 203 FANWOOD, NJ 313 SOUTH AVENUE	07023	106600 55000 161600	459590	459590 00 459590	113403 113403 226806	116392 116392 232784	114898 114897 229795
66 9 00131600	1 LOT C0002 .0000	4A	FANWOOD PLAZA PARTNERS LLC 313 SOUTH AVE SUITE 203 FANWOOD, NJ 313 SOUTH AVENUE	07023	108300 55700 164000	466416	466416 00 466416	115087 115087 230174	118121 118121 236242	116604 116604 233208
66 9 00131700	1 LOT C0003 .0000	4A	FANWOOD PLAZA PARTNERS LLC 313 SOUTH AVE SUITE 203 FANWOOD, NJ 313 SOUTH AVENUE	07023	108300 55700 164000	466416	466416 00 466416	115087 115087 230174	118121 118121 236242	116604 116604 233208
66 9 00131800	1 LOT C0004 .0000	4A	FANWOOD PLAZA PARTNERS LLC 313 SOUTH AVE SUITE 203 FANWOOD, NJ 313 SOUTH AVENUE	07023	108300 55700 164000	466416	466416 00 466416	115087 115087 230174	118121 118121 236242	116604 116604 233208
66 9 00131900	1 LOT C0005 .0000	4A	FANWOOD PLAZA PARTNRS LLC 313 SOUTH AVE SUITE 203 FANWOOD, NJ 313 SOUTH AVENUE	07023	108300 55700 164000	466416	466416 00 466416	115087 115087 230174	118121 118121 236242	116604 116604 233208
66 9 00132000	1 LOT C0006 .0000	4A	FANWOOD PLAZA PARTNERS LLC 313 SOUTH AVENUE SUITE203 FANWOOD, NJ 313 SOUTH AVENUE	07023	136200 67900 204100	580460	580460 00 580460	143228 143227 286455	147003 147002 294005	145115 145115 290230

21778300

61937484

00

00

61937484

30565846

31371638

30968743

Block No. Lot No. Qualification Account No.	Land Dimensions Building Description Additional Lots Acreage	Prop. Class	Owner's Name Address City State Property Location	Billing Code Zip Code	Land Improvement Exemption Net Total	2023 Property Tax Special Dist	2023 Total Tax Deduction Net Tax	Amt.Billed 2023 1st Q 2nd Q Total	2nd Half 2023 3rd Q 4th Q Total	Preliminary 2024 Tax 1st Q 2nd Q Total
66 9 C0007 00132100	1 LOT . 0000	4A	FANWOOD PLAZA PARTNERS LLC 313 SOUTH AVE SUITE 203 FANWOOD, NJ 313 SOUTH AVENUE	07023	123100 62100 185200	526709	526709 00 526709	129964 129964 259928	133391 133390 266781	131678 131677 263355
66 9 C0008 00132200	1 LOT . 0000	4A	FANWOOD PLAZA PARTNERS LLC 313 SOUTH AVE SUITE 203 FANWOOD, NJ 313 SOUTH AVENUE	07023	108300 55700 164000	466416	466416 00 466416	115087 115087 230174	118121 118121 236242	116604 116604 233208
66 9 C0009 00132300	1 LOT . 0000	4A	FANWOOD PLAZA PARTNERS LLC 313 SOUTH AVE SUITE 203 FANWOOD, NJ 313 SOUTH AVENUE	07023	108300 55700 164000	466416	466416 00 466416	115087 115087 230174	118121 118121 236242	116604 116604 233208
66 9 C0010 00132400	1 LOT . 0000	4A	FANWOOD PLAZA PARTNERS LLC 313 SOUTH AVE SUITE 203 FANWOOD, NJ 313 SOUTH AVENUE	07023	108300 55700 164000	466416	466416 00 466416	115087 115087 230174	118121 118121 236242	116604 116604 233208
66 9 C0011 00132500	1 LOT . 0000	4A	FANWOOD PLAZA PARTNERS LLC. 313 SOUTH AVE SUITE 203 FANWOOD, NJ 313 SOUTH AVENUE	07023	108300 55700 164000	466416	466416 00 466416	115087 115087 230174	118121 118121 236242	116604 116604 233208
66 9 C0012 00132600	1 LOT . 0000	4A	FANWOOD PLAZA PARTNERS LLC 313 SOUTH AVE SUITE 203 FANWOOD, NJ 313 SOUTH AVENUE	07023	106600 55000 161600	459590	459590 00 459590	113403 113403 226806	116392 116392 232784	114898 114897 229795
66 9 C0013 00132700	1 LOT . 0000	4A	FANWOOD PLAZA PARTNERS, LLC 313 SOUTH AVE SUITE 203 FANWOOD, NJ 313 SOUTH AVENUE	07023	109200 56100 165300	470113	470113 00 470113	116000 115999 231999	119057 119057 238114	117529 117528 235057
66 9 C0014 00132800	1 LOT . 0000	4A	FANWOOD PLAZA PARTNERS, LLC 313 SOUTH AVE SUITE 203 FANWOOD, NJ 313 SOUTH AVENUE	07023	109200 56100 165300	470113	470113 00 470113	116000 115999 231999	119057 119057 238114	117529 117528 235057
66 9 C0015 00132900	1 LOT . 0000	4A	FANWOOD PLAZA PARTNERS 313 SOUTH AVE SUITE 203 FANWOOD, NJ 313 SOUTH AVENUE	07023	109200 56100 165300	470113	470113 00 470113	116000 115999 231999	119057 119057 238114	117529 117528 235057
66 9 C0016 00133000	1 LOT . 0000	4A	FANWOOD PLAZA PARTNERS LLC 313 SOUTH AVE SUITE 203 FANWOOD, NJ 313 SOUTH AVENUE	07023	109200 56100 165300	470113	470113 00 470113	116000 115999 231999	119057 119057 238114	117529 117528 235057
66 9 C0017 00133100	1 LOT . 0000	4A	FANWOOD PLAZA PARTNERS LLC 313 SOUTH AVE SUITE 203 FANWOOD, NJ 313 SOUTH AVENUE	07023	109200 56100 165300	470113	470113 00 470113	116000 115999 231999	119057 119057 238114	117529 117528 235057
66 9 C0018 00133200	1 LOT . 0000	4A	FANWOOD PLAZA PARTNERS LLC. 313 SOUTH AVE SUITE 203 FANWOOD, NJ 313 SOUTH AVE	07023	171900 83300 255200	725789	725789 00 725789	179087 179086 358173	183808 183808 367616	181448 181447 362895
66 9 C0019 00133300	1 LOT . 0000	4A	FANWOOD PLAZA PARTNERS LLC 313 SOUTH AVE SUITE 203 FANWOOD, NJ 313 SOUTH AVENUE	07023	140800 69800 210600	598946	598946 00 598946	147789 147788 295577	151685 151684 303369	149737 149736 299473
66 9 C0020 00133400	1 LOT . 0000	4A	FANWOOD PLAZA PARTNERS LLC 313 SOUTH AVE SUITE 203 FANWOOD, NJ 313 SOUTH AVENUE	07023	109200 56100 165300	470113	470113 00 470113	116000 115999 231999	119057 119057 238114	117529 117528 235057

2460400

6997376

00

00

6997376

3453174

3544202

3498692

Block No. Lot No. Qualification Account No.	Land Dimensions Building Description Additional Lots Acreage	Prop. Class	Owner's Name Address City State Property Location	Billing Code Zip Code	Land Improvement Exemption Net Total	2023 Property Tax Special Dist	2023 Total Tax Deduction Net Tax	Amt.Billed 2023 1st Q 2nd Q Total	2nd Half 2023 3rd Q 4th Q Total	Preliminary 2024 Tax 1st Q 2nd Q Total
66 9 C0021 00133500	1 LOT . .0000	4A	FANWOOD PLAZA PARTNERS LLC 313 SOUTH AVE SUITE 203 FANWOOD, NJ 313 SOUTH AVENUE	07023	109200 56100 165300	470113	470113 00 470113	116000 115999 231999	119057 119057 238114	117529 117528 235057
66 9 C0022 00133600	1 LOT . .0000	4A	FANWOOD PLAZA PARTNERS LLC 313 SOUTH AVE SUITE 203 FANWOOD, NJ 313 SOUTH AVENUE	07023	109200 56100 165300	470113	470113 00 470113	116000 115999 231999	119057 119057 238114	117529 117528 235057
66 9 C0023 00133700	1 LOT . .0000	4A	FANWOOD PLAZA PARTNERS LLC 313 SOUTH AVE SUITE 203 FANWOOD, NJ 313 SOUTH AVENUE	07023	109200 56100 165300	470113	470113 00 470113	116000 115999 231999	119057 119057 238114	117529 117528 235057
66 9 C0024 00133800	1 LOT . .0000	4A	FANWOOD PLAZA PARTNERS LLC. 313 SOUTH AVE SUITE 203 FANWOOD, NJ 313 SOUTH AVENUE	07023	109200 56100 165300	470113	470113 00 470113	116000 115999 231999	119057 119057 238114	117529 117528 235057
66 10 00133900	66X286X38X304 2SFL1UG . .0000	2	PARK VALLEY FANWOOD LLC 11 DUNDAR RD S210 SPRINGFIELD, NJ 319 SOUTH AVENUE	07081	245100 141900 387000	1100628	1100628 00 1100628	271578 271577 543155	278737 278736 557473	275157 275157 550314
66 11 00134000	67X130X50X115 1SSR1BG . .0000	2	PARK VALLEY FANWOOD LLC 11 DUNDAR RD, SUITE 210 SPRINGFIELD, NJ 3 OLD SOUTH AVE	07081	239300 148700 388000	1103472	1103472 00 1103472	272279 272279 544558	279457 279457 558914	275868 275868 551736
66 12 00134100	75X131X59X129 1SFL1AG . .0000	2	PAULINE & HELEN PROPERTIES LLC 76 CHESTNUT COURT HILLSBOROUGH, NJ 7 OLD SOUTH AVE	08844	260200 157700 417900	1188508	1188508 00 1188508	293262 293261 586523	300993 300992 601985	297127 297127 594254
66 13 00134200	75X115X59X131 1SFF1AG . .0000	2	PANIGRAHI, SANSAD & DASH, SUSHMITA 11 OLD SOUTH AVE FANWOOD, NJ 11 OLD SOUTH AVE	07023	255700 187100 442800	1259323	1259323 00 1259323	310735 310735 621470	318927 318926 637853	314831 314831 629662
66 14 00134300	.89 ACRES REAR 2SFL . .8900	2	PARK VALLEY FANWOOD LLC 11 DUNDAR RD SUITE 210 SPRINGFIELD, NJ 15 OLD SOUTH AVE	07081	259200 39000 298200	848081	848081 00 848081	209262 209262 418524	214779 214778 429557	212021 212020 424041
66 15 00134400	75X110 1SFRIAG . .1894	2	FUIMO, TABITHA T 19 OLD SOUTH AVE FANWOOD, NJ 19 OLD SOUTH AVE	07023	278000 139300 417300	1186801	1186801 00 1186801	292841 292840 585681	300560 300560 601120	296701 296700 593401
66 16 00134500	59X137X48X178 2SFL1UG . .0000	2	21 OLD SOUTH AVENUE LLC 301 WESTFIELD RD FANWOOD, NJ 21 OLD SOUTH AVENUE	07023	257800 192400 450200	1280369	1280369 00 1280369	315928 315928 631856	324257 324256 648513	320093 320092 640185
66 17 00134600	50X96X70X137 2SFL2UG . .0000	2	JONES, JAMES P & YELENA 27 OLD SOUTH AVE FANWOOD, NJ 27 OLD SOUTH AVE	07023	259400 207200 466600	1327010	1327010 00 1327010	327437 327436 654873	336069 336068 672137	331753 331752 663505
66 18 00134700	117X156X70 AVG 1SFRIAG . .0000	2	SANCHEZ, PAUL & ALLISON 29 OLD SOUTH AVE FANWOOD, NJ 29 OLD SOUTH AVE	07023	321500 53500 375000	1066500	1066500 00 1066500	263157 263156 526313	270094 270093 540187	266625 266625 533250
66 18.01 00134800	75X120 1SF21BG . .2066	2	SHARP, BRIAN 31 OLD SOUTH AVE FANWOOD, NJ 31 OLD SOUTH AVE	07023	281000 137600 418600	1190498	1190498 00 1190498	293753 293752 587505	301497 301496 602993	297625 297624 595249

4722800

13431642

00

00

13431642

6628454

6803188

6715825



Block No. Lot No. Qualification Account No.	Land Dimensions Building Description Additional Lots Acreage	Prop. Class	Owner's Name Address City State Property Location	Billing Code Zip Code	Land Improvement Exemption Net Total	2023 Property Tax Special Dist	2023 Total Tax Deduction Net Tax	Amt.Billed 2023 1st Q 2nd Q Total	2nd Half 2023 3rd Q 4th Q Total	Preliminary 2024 Tax 1st Q 2nd Q Total
66 18.02 00134900	75X130 1SF21BG .2238	2	DE ROBERTS, DANIELLE & VELLA, ANTHONY 33 OLD SOUTH AVE. FANWOOD, NJ 33 OLD SOUTH AVE	07032	284000 140200 424200	1206425	1206425 00 1206425	297683 297682 595365	305530 305530 611060	301607 301606 603213
66 19 00135000	76X160 1SF22BG .2792	2	BERTHA, MARIE 35 OLD SOUTH AVE FANWOOD, N J 35 OLD SOUTH AVE	07023	263200 144900 408100	1160636	1160636 00 1160636	286385 286384 572769	293934 293933 587867	290159 290159 580318
66 19.01 00135100	75X166X79X138 POOL .0000	2	DHALIWAL, SURINDER K 35A OLD SOUTH AVE FANWOOD, N J 33A OLD SOUTH AVE	07023	293200 187000 480200	1365689	1365689 00 1365689	336981 336980 673961	345864 345864 691728	341423 341422 682845
66 20 00135200	75X178X62X144 1SFRIAG .0000	2	KHASHAYAR, BEHROUZ & MARCIA S 37 OLD SOUTH AVE FANWOOD, NJ 37 OLD SOUTH AVE	07023	263500 117500 381000	1083564	1083564 00 1083564	267367 267367 534734	274415 274415 548830	270891 270891 541782
66 21 00135300	78X200X62X178 1SFRIAG .0000	2	VAN BRUNT, RONALD & BARBARA 39 OLD SOUTH AVE FANWOOD, N J 39 OLD SOUTH AVE	07023	287800 135000 422800	1202443	1202443 00 1202443	296700 296700 593400	304522 304521 609043	300611 300611 601222
66 22 00135400	115X171X92X200 2SFL1UG .0000	2	SKOP, OKSANA 33 LOCUST AVE FANWOOD, NJ 33 LOCUST AVE	07023	325200 213000 538200	1530641	1530641 00 1530641	377682 377682 755364	387639 387638 775277	382661 382660 765321
66 23 00135500	58X159X56X171 2SFL1UG .0000	2	EWASKA, DONALD & DIANE 37 LOCUST AVE FANWOOD, NJ 37 LOCUST AVE	07023	268400 101600 370000	1052280	1052280 00 1052280	259648 259647 519295	266493 266492 532985	263070 263070 526140
66 24 00135600	50X145X51X159 2SFL1UG .0000	2	OLKUSZ, DIANE 41 LOCUST AVE FANWOOD, N J 41 LOCUST AVE	07023	258500 151400 409900	1165756	1165756 00 1165756	287648 287647 575295	295231 295230 590461	291439 291439 582878
66 25 00135700	50X134X52X145 .0000	1	OLKUSZ, JOSEPH 41 LOCUST AVE FANWOOD, N J 43 LOCUST AVE	07023	128500 0 128500	365454	365454 00 365454	90175 90175 180350	92552 92552 185104	91364 91363 182727
66 26 00135800	74X121X78X134 1SFS1BG .0000	2	ZALESKI, STANLEY J & DONNA 47 LOCUST AVE FANWOOD, N J 47 LOCUST AVE	07023	243600 192900 436500	1241406 v1	1241406 -25000 1216406	300064 300064 600128	308139 308139 616278	304102 304101 608203
66 27 00135900	75X110X78X121 1SFS1BG .0000	2	ROSS, JACK & ARLENE 49 LOCUST AVE FANWOOD, N J 49 LOCUST AVE	07023	240600 280500 521100	1482008 v1	1482008 -25000 1457008	359432 359432 718864	369072 369072 738144	364252 364252 728504
66 28 00136000	75X103X85X110 1SFS1BG .0000	2	LEE, QUEENA & HORWATH, JUSTIN 51 LOCUST AVE FANWOOD, NJ 51 LOCUST AVE	07023	241600 245100 486700	1384175	1384175 00 1384175	341542 341542 683084	350546 350545 701091	346044 346044 692088
66 29 00136100	75X100X85X103 1SFS1BG .0000	2	RAMOS, ANGEL H & MARIBEL ALBARRA 53 LOCUST AVE FANWOOD, NJ 53 LOCUST AVE	07023	240000 157100 397100	1129352	1129352 00 1129352	278665 278665 557330	286011 286011 572022	282338 282338 564676
66 30 00136200	71X100X80X100 1SFS1BG .0000	2	KULINSKI, STACY & AMADOR, FILIPE 55 LOCUST AVE FANWOOD, NJ 55 LOCUST AVE	07023	240000 126300 366300	1041757	1041757 00 1041757	257051 257051 514102	263828 263827 527655	260440 260439 520879

Block No. Lot No. Qualification Account No.	Land Dimensions Building Description Additional Lots Acreage	Prop. Class	Owner's Name Address City State Property Location	Billing Code Zip Code	Land Improvement Exemption Net Total	2023 Property Tax Special Dist	2023 Total Tax Deduction Net Tax	Amt.Billed 2023 1st Q 2nd Q Total	2nd Half 2023 3rd Q 4th Q Total	Preliminary 2024 Tax 1st Q 2nd Q Total
66 31 00136300	80X99 1SFS1BG .1818	2	ABREU, SERGIA 57 LOCUST AVE FANWOOD, NJ 57 LOCUST AVE	07023	238400 135900 374300	1064509	1064509 00 1064509	262665 262665 525330	269590 269589 539179	266128 266127 532255
66 32 00136400	80X98 1SFS1BG .1800	2	GOLD, ERIC C & MEGAN ANN 59 LOCUST AVE FANWOOD, NJ 59 LOCUST AVE	07023	238400 228300 466700	1327295	1327295 00 1327295	327507 327507 655014	336141 336140 672281	331824 331824 663648
66 33 00136500	90X94X93X97 1SFS1BG .0000	2	KILGANNON, THOMAS 61 LOCUST AVE FANWOOD, N J 61 LOCUST AVE	07023	249200 330700 579900	1649236	1649236 00 1649236	406945 406945 813890	417673 417673 835346	412309 412309 824618
66 34 00136600	85X95X91X94 1SFS1BG .0000	2	CARROLL, DONALD J JR 63 LOCUST AVE FANWOOD, N J 63 LOCUST AVE	07023	244500 164800 409300	1164049	1164049 00 1164049	287227 287226 574453	294798 294798 589596	291013 291012 582025
66 35 00136700	85X101X91X95 1SFS1BG .0000	2	CORZO, JONATHAN & GAONA, REBECCA 65 LOCUST AVE FANWOOD, NJ 65 LOCUST AVE	07023	246200 160600 406800	1156939	1156939 00 1156939	285472 285472 570944	292998 292997 585995	289235 289235 578470
66 36 00136800	80X110X85X101 1SFS1BG .0000	2	DRAGULA, PAULINE V 67 LOCUST AV FANWOOD, NJ 67 LOCUST AVE	07023	260000 198300 458300	1303405	1303405 00 1303405	321612 321612 643224	330091 330090 660181	325852 325851 651703
66 37 00136900	76X119X76X110 1SFS1BG .0000	2	CORTEZ, MARIE MILLE & JESUS 69 LOCUST AVE FANWOOD, NJ 69 LOCUST AVE	07023	239000 250900 489900	1393276	1393276 00 1393276	343788 343787 687575	352851 352850 705701	348319 348319 696638
66 38 00137000	75X133X75X119 1SFS1BG .0000	2	DE OCAMPO, M & C GONZALEZ 71 LOCUST AVE FANWOOD, NJ 71 LOCUST AVE	07023	242500 168800 411300	1169737	1169737 00 1169737	288630 288630 577260	296239 296238 592477	292435 292434 584869
66 39 00137100	81X170X75X133 1SFS1BG .0000	2	CISNEROS, VICTOR & ROSEMARIE 73 LOCUST AVE FANWOOD, NJ 73 LOCUST AVE	07023	236100 165400 401500	1141866	1141866 00 1141866	281753 281753 563506	289180 289180 578360	285467 285466 570933
66 40 00137200	78X153X75X170 USFS1BG .0000	2	DE MARCO, THOMAS & SYLVANA 469 SOUTH AVE FANWOOD, N J 469 SOUTH AVE	07023	215300 193800 409100	1163480	1163480 00 1163480	287086 287086 574172	294654 294654 589308	290870 290870 581740
66 41 00137300	76X142X75X153 1SFS1BG .0000	2	TAHIR, NADIA 471 SOUTH AVE FANWOOD, NJ 471 SOUTH AVE	07023	213300 154600 367900	1046308	1046308 00 1046308	258174 258174 516348	264980 264980 529960	261577 261577 523154
66 42 00137400	75X138X75X142 1SFS1BG .0000	2	CRUZ, JAVIER & JHANY 473 SOUTH AVE FANWOOD, NJ 473 SOUTH AVE	07023	212600 219100 431700	1227755	1227755 00 1227755	302946 302945 605891	310932 310932 621864	306939 306939 613878
66 43 00137500	75X139 1SFS1BG .2393	2	FRANZ, JOHN & JOAN 475 SOUTH AVE FANWOOD, N J 475 SOUTH AVE	07023	212000 260300 472300	1343221 v1	1343221 -25000 1318221	325187 325186 650373	333924 333924 667848	329556 329555 659111
66 44 00137600	75X140 1SFS1BG .2410	2	GAETANO, GIULIANA 477 SOUTH AVE FANWOOD, NJ 477 SOUTH AVE	07023	212600 182400 395000	1123380	1123380 00 1123380	277192 277191 554383	284499 284498 568997	280845 280845 561690

6074000

17274456

00

25000

17249456

8512363

8737093

8624732

Block No. Lot No. Qualification Account No.	Land Dimensions Building Description Additional Lots Acreage	Prop. Class	Owner's Name Address City State Property Location	Billing Code Zip Code	Land Improvement Exemption Net Total	2023 Property Tax Special Dist	2023 Total Tax Deduction Net Tax	Amt.Billed 2023 1st Q 2nd Q Total	2nd Half 2023 3rd Q 4th Q Total	Preliminary 2024 Tax 1st Q 2nd Q Total
66 45 00137700	75X139 1SFS1BG .2393	2	GAETANO, ANTONIO & FLORENTINA 479 SOUTH AVE FANWOOD, N J 479 SOUTH AVE	07023	212000 214300 426300	1212397	1212397 00 1212397	299156 299156 598312	307043 307042 614085	303100 303099 606199
66 46 00137800	75X139 1SFS1BG .2393	2	SILVERSTEIN, DAVID S & SHEILA 481 SOUTH AVE FANWOOD, N J 481 SOUTH AVE	07023	212000 140900 352900	1003648	1003648 00 1003648	247648 247647 495295	254177 254176 508353	250912 250912 501824
67 1 00137900	117X105 1.5SFF1AG .2820	2	MAZAITIS, ANTHONY J & MARGERY 270 NORTH AVE FANWOOD, N J 270 NORTH AVE	07023	265200 77600 342800	974923	974923 -25000 949923	234310 234310 468620	240652 240651 481303	237481 237481 474962
67 2 00138000	111X103X71X97 2SFA2UG .0000	4A	266 NORTH CO, LLC C/O 359 COOK AVENUE SCOTCH PLAINS, NJ 266 NORTH AVE	07076	276400 260600 537000	1527228	1527228 00 1527228	376840 376840 753680	386774 386774 773548	381807 381807 763614
67 3 00138100	84X161X66X192 1SFL1BG .0000	2	LEUNG, CHI LIK & JENNIFER 14 NO MARTINE AVE FANWOOD, NJ 14 NO MARTINE AVE	07023	242400 167500 409900	1165756	1165756 00 1165756	287648 287647 575295	295231 295230 590461	291439 291439 582878
67 4 00138200	.434AC 1SCB G5 .4340	15C	BOROUGH OF FANWOOD 75 NO MARTINE AVE FANWOOD N J NORTH AVE	07023	*EXEMPT*	00	00 00 00	00 00 00	00 00 00	00 00 00
68 1 00138300	100X199X100X217 2SFL2UG .0000	2	BENEDICT, JASON & BENEDICT, JENNIFER 288 NORTH AVE FANWOOD, NJ 288 NORTH AVE	07023	324000 272100 596100	1695308	1695308 00 1695308	418314 418313 836627	429341 429340 858681	423827 423827 847654
68 1.01 00138400	.202AC 1SCB G .2020	15C	BOROUGH OF FANWOOD 75 NO MARTINE AVE FANWOOD N J NORTH AVE	07023	*EXEMPT*	00	00 00 00	00 00 00	00 00 00	00 00 00
68 2 00138500	100X265X66X287 2SFL2UG .0000	2	MEDERER, ANNE M 294 NORTH AVE FANWOOD, N J 294 NORTH AVE	07023	306800 243200 550000	1564200	1564200 -25000 1539200	379713 379712 759425	389888 389887 779775	384800 384800 769600
68 3 00138600	90X243X66X265 2SFL1UG .0000	2	SMYTHE, KATHLEEN O'KEEFFE 300 NORTH AVE FANWOOD, N J 300 NORTH AVE	07023	305700 184300 490000	1393560	1393560 00 1393560	343858 343857 687715	352923 352922 705845	348390 348390 696780
68 4 00138700	94X245 2SFL1UG .5287	2	JUAREZ, JUAN & MARIELA 320 NORTH AVE FANWOOD, NJ 320 NORTH AVE	07023	319100 261300 580400	1650658	1650658 00 1650658	407296 407296 814592	418033 418033 836066	412665 412664 825329
68 4.01 00138800	85X271 .5288	2	PAARDECAMP, KAREN M 310 NORTH AVE FANWOOD, NJ 310 NORTH AVENUE	07023	314000 223000 537000	1527228	1527228 00 1527228	376840 376840 753680	386774 386774 773548	381807 381807 763614
68 5 00138900	100X195X102X225 .0000	2	MAZZOLA, MARK 324 NORTH AVENUE FANWOOD, NJ 324 NORTH AVENUE	07023	324000 312100 636100	1809068	1809068 00 1809068	446384 446383 892767	458151 458150 916301	452267 452267 904534
68 6 00139000	100X102X100X125 .0000	4A	HILLTOP TENNIS CLUB C/O KLOCK PO BOX 404 FANWOOD NJ 336 NORTH AVENUE	07023	180600 21000 201600	573350	573350 00 573350	141473 141473 282946	145202 145202 290404	143338 143337 286675

5660100

16097324

00

50000

16047324

7918954

8128370

8023663

Block No. Lot No. Qualification Account No.	Land Dimensions Building Description Additional Lots Acreage	Prop. Class	Owner's Name Address City State Property Location	Billing Code Zip Code	Land Improvement Exemption Net Total	2023 Property Tax Special Dist	2023 Total Tax Deduction Net Tax	Amt.Billed 2023 1st Q 2nd Q Total	2nd Half 2023 3rd Q 4th Q Total	Preliminary 2024 Tax 1st Q 2nd Q Total
68 7 00139100	77X93X75X97 1.5SFL2AG .0000	2	SIM, PETER J & SOONG, MIN JUNG 340 NORTH AVE FANWOOD, NJ 340 NORTH AVE	07023	291200 185900 477100	1356872	1356872 00 1356872	334805 334805 669610	343631 343631 687262	339218 339218 678436
68 8 00139200	100X170X75X164 2SFL2UG .0000	2	BRAVO, GABRIELE SR & CORNELIA 350 NORTH AVENUE FANWOOD, N J 350 NORTH AVENUE	07023	333000 380500 713500	2029194	2029194 00 2029194	500699 500699 1001398	513898 513898 1027796	507299 507298 1014597
68 9 00139300	108X127X102X100 2SFL2AG .0000	2	BRAVO, GINO & MICHELLE 360 NORTH AVE FANWOOD, NJ 360 NORTH AVE	07023	320500 198800 519300	1476889	1476889 00 1476889	364419 364419 728838	374026 374025 748051	369223 369222 738445
68 10 00139400	110X168X102X127 1SFS1BG .0000	2	ZARKADAS, DIMITRIOS & MOULA,A 364 NORTH AVE FANWOOD, NJ 364 NORTH AVE	07023	331500 218000 549500	1562778	1562778 00 1562778	385612 385612 771224	395777 395777 791554	390695 390694 781389
68 11 00139500	100X197X96X168 2SFL2UG .0000	2	COONEY, GERALD & JENNIFER 370 NORTH AVE FANWOOD, N J 370 NORTH AVE	07023	330200 332700 662900	1885288	1885288 00 1885288	465190 465190 930380	477454 477454 954908	471322 471322 942644
68 12.01 00139600	150X182 2SFL2BG .6267	2	MIHAILESCU, LUCA & ALEKSANDROVICH,M 378 NORTH AVE FANWOOD, NJ 378 NORTH AVE	07023	488800 228600 717400	2040286	2040286 00 2040286	503436 503435 1006871	516708 516707 1033415	510072 510071 1020143
68 12.02 00139700	73 X 165 .2765	2	ORTIZ, ANTHONY D 380 NORTH AVE FANWOOD, NJ 380 NORTH AVE	07023 R75	225000 715600 940600	2675066	2675066 00 2675066	660067 660066 1320133	677467 677466 1354933	668767 668766 1337533
68 12.03 00139800	75 X 154 .2652	2	PAGAN, LUIS & RENGIFO, JULISSA 382 NORTH AVE FANWOOD, NJ 382 NORTH AVE	07023 R75	225000 772500 997500	2836890	2836890 00 2836890	699996 699996 1399992	718449 718449 1436898	709223 709222 1418445
68 12.04 00139700	76 X 140 .2443	1	VIJAY, PRATEEK & BHASIN, NEHA 384 NORTH AVE FANWOOD, NJ 384 NORTH AVE	07023 R75	224000 0 224000	637056	637056 00 637056	157192 157192 314384	161336 161336 322672	159264 159264 318528
68 13 00139700	75X146X65X137 1SFS1BG .0000	2	CARAVANO, JAMES 386 NORTH AVE FANWOOD, NJ 386 NORTH AVE	07023	252500 209300 461800	1313359	1313359 00 1313359	324069 324068 648137	332611 332611 665222	328340 328340 656680
68 14 00139800	75X162X65X146 1SFS .0000	2	KOSOVAN, STUART N & BRENDA J 390 NORTH AVE FANWOOD, N J 390 NORTH AVE	07023	253700 213900 467600	1329854	1329854 00 1329854	328139 328138 656277	336789 336788 673577	332464 332463 664927
68 15 00139900	75X181X65X162 1SFS1BG .0000	2	MATIAS, WILLIAM D & ROSEMARIE B 394 NORTH AVE FANWOOD, NJ 394 NORTH AVE	07023	256200 332000 588200	1672841	1672841 00 1672841	412770 412769 825539	423651 423651 847302	418211 418210 836421
68 16 00140000	75X192X65X181 1SFS1BG .0000	2	KRAVCHENKO, VLADIMIR G & L F 398 NORTH AVE FANWOOD, NJ 398 NORTH AVE	07023	258100 186700 444800	1265011	1265011 00 1265011	312139 312138 624277	320367 320367 640734	316253 316253 632506
68 17 00140100	158X197X170X192 1SFC2AG .0000	2	MURRAY, DAVID B & ROSA M MANNARINO 410 NORTH AVE FANWOOD, NJ 410 NORTH AVE	07023	297500 192500 490000	1393560	1393560 00 1393560	343858 343857 687715	352923 352922 705845	348390 348390 696780

Block No. Lot No. Qualification Account No.	Land Dimensions Building Description Additional Lots Acreage	Prop. Class	Owner's Name Address City State Property Location	Billing Code Zip Code	Land Improvement Exemption Net Total	2023 Property Tax Special Dist	2023 Total Tax Deduction Net Tax	Amt.Billed 2023 1st Q 2nd Q Total	2nd Half 2023 3rd Q 4th Q Total	Preliminary 2024 Tax 1st Q 2nd Q Total
68 17.01 00140200	80X192 .3526	15D	THE SALVATION ARMY 4 GARY RD UNION, NJ 400 NORTH AVENUE	07083	*EXEMPT*	00	00 00 00	00 00 00	00 00 00	00 00 00
68 18 00140300	100X168X90X197 1SFS1BG .0000	2	GREEN, JENNIFER & CHRISTENSEN, CARLY 412 NORTH AVE FANWOOD, NJ 412 NORTH AVE	07023	272900 273100 546000	1552824	1552824 00 1552824	383156 383155 766311	393257 393256 786513	388206 388206 776412
68 19 00140400	62X169X74X168 1SFS1BG .0000	2	PALOMARES, DANILO & GRACE 418 NORTH AVE FANWOOD, NJ 418 NORTH AVE	07023	236500 217000 453500	1289754	1289754 00 1289754	318244 318244 636488	326633 326633 653266	322439 322438 644877
68 20 00140500	75X166 1SFL1AG .2858	2	HOLDEN, ALICIA 442 NORTH AVE FANWOOD, NJ 442 NORTH AVE	07023	243000 221000 464000	1319616	1319616 00 1319616	325612 325612 651224	334196 334196 668392	329904 329904 659808
68 21 00140600	75X142X77X164 1SFL1AG .0000	2	FREDAS, ANDREW S & BONNIE M 446 NORTH AVE FANWOOD, NJ 446 NORTH AVENUE	07023	241000 187900 428900	1219792	1219792 00 1219792	300981 300980 601961	308916 308915 617831	304948 304948 609896
68 22 00140700	75X124X76X142 1SFL1AG .0000	2	DANIELS, KERRAN 450 NORTH AVE FANWOOD, NJ 450 NORTH AVE	07023	237600 161600 399200	1135325	1135325 00 1135325	280139 280138 560277	287524 287524 575048	283832 283831 567663
68 23 00140800	75X113X75X124 1SFL1AG .0000	2	YADAV, HEMANT 454 NORTH AVE FANWOOD, NJ 454 NORTH AVE	07023	233600 191800 425400	1209838	1209838 00 1209838	298525 298524 597049	306395 306394 612789	302460 302459 604919
68 24 00140900	76X110X75X113 1SFL1AG .0000	2	CASTRONUOVO, JAMES & DANA 456 NORTH AVE FANWOOD, NJ 456 NORTH AVE	07023	233100 237600 470700	1338671	1338671 00 1338671	330314 330314 660628	339022 339021 678043	334668 334668 669336
68 25 00141000	98X112 1SFS1BG .2520	2	RIEPE, JAMES & ROSE 460 NORTH AVE FANWOOD, N J 460 NORTH AVE	07023	253700 272500 526200	1496513 V1	1496513 -25000 1471513	363011 363011 726022	372746 372745 745491	367879 367878 735757
68 26 00141100	80X128X81X114 1SFS1BG .0000	2	AWAITEY, DERICK & RUBY 468 NORTH AVE FANWOOD, NJ 468 NORTH AVE	07023	239800 208200 448000	1274112	1274112 00 1274112	314384 314384 628768	322672 322672 645344	318528 318528 637056
68 27 00141200	75X150X76X128 1SFS1BG .0000	2	KLEINE, JOYCE KAREN EDGCUMBE 472 NORTH AVE FANWOOD, NJ 472 NORTH AVE	07023	239000 163800 402800	1145563	1145563 00 1145563	282665 282665 565330	290117 290116 580233	286391 286391 572782
68 28 00141300	75X165X76X150 1SFS1BG .0000	2	IIDA, DAICHI & TAVYA 478 NORTH AVE FANWOOD, NJ 478 NORTH AVE	07023	241700 180900 422600	1201874	1201874 00 1201874	296560 296559 593119	304378 304377 608755	300469 300468 600937
68 29 00141400	76X177X87X165 1SFS1BG .0000	2	VELEZ, WALTER L JR & THERESA 492 NORTH AVE FANWOOD, NJ 492 NORTH AVE	07023	250200 176200 426400	1212682	1212682 00 1212682	299227 299226 598453	307115 307114 614229	303171 303170 606341
68 30 00141500	75X176X93X177 1SFS1BG .0000	2	SALMAN, ELIA & ELIZABETH 500 NORTH AVE FANWOOD, NJ 500 NORTH AVE	07023	255300 177700 433000	1231452	1231452 00 1231452	303858 303858 607716	311868 311868 623736	307863 307863 615726

5846700

16628016

00

25000

16603016

8193346

8409670

8301510



Block No. Lot No. Qualification Account No.	Land Dimensions Building Description Additional Lots Acreage	Prop. Class	Owner's Name Address City State Property Location	Billing Code Zip Code	Land Improvement Exemption Net Total	2023 Property Tax Special Dist	2023 Total Tax Deduction Net Tax	Amt.Billed 2023 1st Q 2nd Q Total	2nd Half 2023 3rd Q 4th Q Total	Preliminary 2024 Tax 1st Q 2nd Q Total
68 31 00141600	438 X 176 1.7697	15C	BOROUGH OF FANWOOD 75 NO MARTINE AVE FANWOOD N J 536 NORTH AVE	07023	*EXEMPT*	00	00 00 00	00 00 00	00 00 00	00 00 00
68 32 00141700	191X 172 1SCB .7542	4A	HACKETTSTOWN PROP, INC % FAIGLE,JD 1201 BRUNSWICK AVE TRENTON, N J 572 NORTH AVE	08603	733400 439700 1173100	3336296	3336296 00 3336296	823223 823223 1646446	844925 844925 1689850	834074 834074 1668148
68 35 00142000	140X175 .5624	4A	COMMERCE BANK, NA 380 WELLINGTON ST 10TH FL LONDON, ONTARIO NGA454 590 NORTH AVENUE	00000	537600 728300 1265900	3600220	3600220 00 3600220	888346 888345 1776691	911765 911764 1823529	900055 900055 1800110
69 1 00142100	225X213X280X0 1SCBA .0000	4A	339 SOUTH COMPANY, LLC 39 ESTELLE LANE FANWOOD, NJ 345 SOUTH AVENUE	07023	445700 293100 738800	2101147	2101147 00 2101147	518453 518453 1036906	532121 532120 1064241	525287 525287 1050574
69 2 00142200	94X120X93X106 1SFRIAG .0000	2	MARRA, FIORENTINO & ASSUNTA 363 SOUTH AVE FANWOOD, N J 363 SOUTH AVE	07023	222000 111300 333300	947905 D1	947905 -25000 922905	227644 227643 455287	233809 233809 467618	230727 230726 461453
69 3 00142300	81X129X80X120 1SFRIAG .0000	2	TREES, JEAN L 367 SOUTH AVE FANWOOD, N J 367 SOUTH AVE	07023	212800 150400 363200	1032941	1032941 00 1032941	254876 254875 509751	261595 261595 523190	258236 258235 516471
69 4 00142400	75X113 1SFRIAG .1946	2	AGUILUCHO, MARIA T 2411 N 3RD ST UNION, NJ 371 SOUTH AVE	07083	205200 155500 360700	1025831	1025831 00 1025831	253122 253121 506243	259794 259794 519588	256458 256458 512916
69 5 00142500	340X0X238X177 1SFA .0000	4A	SHEELLEN'S REAL ESTATE LLC 200 SOUTH AVENUE FANWOOD, NJ 383 SOUTH AVENUE	07023	453400 88400 541800	1540879	1540879 00 1540879	380209 380208 760417	390231 390231 780462	385220 385220 770440
69 6 00142600	188X0X177X218 1SFRIAG .0000	2	DINIZO, NICOLA & DINA 36 OLD SOUTH AVE FANWOOD, NJ 36 OLD SOUTH AVE	07023	297100 254600 551700	1569035	1569035 00 1569035	387156 387155 774311	397362 397362 794724	392259 392259 784518
69 7 00142700	82X139X75X106 1SF22BG .0000	2	PEDRERO, TIMOTHY & MELISSA 32 OLD SOUTH AVE FANWOOD, NJ 32 OLD SOUTH AVE	07023	281000 325200 606200	1724033	1724033 00 1724033	425401 425401 850802	436616 436615 873231	431009 431008 862017
69 8 00142800	78X135X75X120 1SF22BG .0000	2	WILSON, M, LLANOS-WILSON, A ETAL 28 OLD SOUTH AVE FANWOOD, NJ 28 OLD SOUTH AVE	07023	282500 169800 452300	1286341	1286341 00 1286341	317402 317401 634803	325769 325769 651538	321586 321585 643171
69 9 00142900	100X107X98X135 1SFFIAG .0000	2	ESTREMER, CARLOS & RAFAELA 24 OLD SOUTH AVE FANWOOD, N J 24 OLD SOUTH AVE	07023	305800 130200 436000	1239984	1239984 00 1239984	305963 305963 611926	314029 314029 628058	309996 309996 619992
70 1 00143000	171X0X130X122 1SFS1BG .0000	2	TWASKAS, JEFFREY & BESS KAREN 5 RIDGE WAY FANWOOD, NJ 5 RIDGE WAY	07023	213100 160900 374000	1063656	1063656 00 1063656	262455 262454 524909	269374 269373 538747	265914 265914 531828
70 2 00143100	205X41X185X122 1SFS1BG .0000	2	FEINBERG, RENEE M 9 RIDGE WAY FANWOOD, N J 9 RIDGE WAY	07023	272200 236000 508200	1445321	1445321 00 1445321	356630 356629 713259	366031 366031 732062	361331 361330 722661

7705200

21913589

00

25000

21888589

10801751

11086838

10944299

Block No. Lot No. Qualification Account No.	Land Dimensions Building Description Additional Lots Acreage	Prop. Class	Owner's Name Address City State Property Location	Billing Code Zip Code	Land Improvement Exemption Net Total	2023 Property Tax Special Dist	2023 Total Tax Deduction Net Tax	Amt.Billed 2023 1st Q 2nd Q Total	2nd Half 2023 3rd Q 4th Q Total	Preliminary 2024 Tax 1st Q 2nd Q Total
70 3 00143200	155X338X135X236 1SFS1BG .0000	2	GRAFF, PETER & SUSAN 18 RIDGE WAY FANWOOD, N J 18 RIDGE WAY	07023	301200 219500 520700	1480871	1480871 00 1480871	365402 365401 730803	375034 375034 750068	370218 370218 740436
70 4 00143300	64X134X168X88 1SFS1BG .0000	2	GAUDY, ALLISON & SMITH, ERIC 16 RIDGE WAY FANWOOD, NJ 16 RIDGE WAY	07023	261300 235300 496600	1412330	1412330 00 1412330	348489 348489 696978	357676 357676 715352	353083 353082 706165
70 5 00143400	100X88X83X145 1SFS1BG .0000	2	CHOKEL, DANIEL G & KATHLEEN 14 RIDGE WAY FANWOOD, N J 14 RIDGE WAY	07023	228000 238300 466300	1326157	1326157 V1 -25000 1301157	320976 320976 641952	329603 329602 659205	325290 325289 650579
70 6 00143500	82X120X52X96 1SFS1BG .0000	2	MANATAKIS,K & LUKYANOVSKY,L 12 RIDGE WAY FANWOOD, NJ 12 RIDGE WAY	07023	234300 257000 491300	1397257	1397257 00 1397257	344770 344770 689540	353859 353858 707717	349315 349314 698629
70 7 00143600	75X96X115X149 1SFS1BG .0000	2	BRIANTE, MICHAEL & DIANE 10 RIDGE WAY FANWOOD, N J 10 RIDGE WAY	07023	241800 228600 470400	1337818	1337818 00 1337818	330104 330103 660207	338806 338805 677611	334455 334454 668909
70 8 00143700	75X149X138X114 1SFS1BG .0000	2	GAUNT, BARRY A & MARIANNE I 8 RIDGE WAY FANWOOD, N J 8 RIDGE WAY	07023	270500 246100 516600	1469210	1469210 V1 -25000 1444210	356274 356274 712548	365831 365831 731662	361053 361052 722105
70 9 00143800	75X114X107X105 1SFS1BG .0000	2	ROWLEY, ADRIAN & VOLINO,ANGELA 6 RIDGE WAY FANWOOD, NJ 6 RIDGE WAY	07023	242800 203100 445900	1268140	1268140 00 1268140	312911 312910 625821	321160 321159 642319	317035 317035 634070
70 10 00143900	75X105X85X128 1SFS1BG .0000	2	BUJNOWSKI, THOMAS & DIANE 4 RIDGE WAY FANWOOD, N J 4 RIDGE WAY	07023	234800 280200 515000	1464660	1464660 00 1464660	361402 361401 722803	370929 370928 741857	366165 366165 732330
70 11 00144000	103X128X46X145 1SFS1BG .0000	2	NETO, ARLINDO & ROBERTA 2 RIDGE WAY FANWOOD, NJ 2 RIDGE WAY	07023	226700 241700 468400	1332130	1332130 00 1332130	328700 328700 657400	337365 337365 674730	333033 333032 666065
70 12 00144100	85X224X152X200 2SFL1UG .0000	2	HALEY, MATTHEW & NICOLE 92 TILLOTSON RD FANWOOD, NJ 92 TILLOTSON RD	07023	313300 422800 736100	2093468	2093468 00 2093468	516559 516558 1033117	530176 530175 1060351	523367 523367 1046734
70 13 00144200	200X200X360X256 2SFL .0000	2	SUAREZ, EDWARD M & CLARE J 76 TILLOTSON RD FANWOOC, NJ 76 TILLOTSON RD	07023	508000 430000 938000	2667672	2667672 V1 -25000 2642672	651992 651991 1303983	669345 669344 1338689	660668 660668 1321336
70 13.01 00144300	.86 ACRES .8600	1	SUAREZ, EDWARD M & CLARE J 76 TILLOTSON RD FANWOOD, N J 76 TILLOTSON RD	07023	47500 0 47500	135090	135090 00 135090	33334 33333 66667	34212 34211 68423	33773 33772 67545
70 14 00144400	169X265X150X342 2SFL1AG .0000	2	TROLLO,GERARD & KAREN 70 TILLOTSON RD FANWOOD, N J 70 TILLOTSON ROAD	07023	290000 360000 650000	1848600	1848600 00 1848600	456138 456137 912275	468163 468162 936325	462150 462150 924300
70 14.01 00144500	75X284.48 ACRES 2SFL2AG .4898	2	CAPATI, HEIMIR A & APRIL M 66 TILLOTSON ROAD FANWOOD, NJ 66 TILLOTSON ROAD	07023	286300 329700 616000	1751904	1751904 00 1751904	432278 432278 864556	443674 443674 887348	437976 437976 875952

7378800

20985307

00

75000

20910307

10318650

10591657

10455155

Block No. Lot No. Qualification Account No.	Land Dimensions Building Description Additional Lots Acreage	Prop. Class	Owner's Name Address City State Property Location	Billing Code Zip Code	Land Improvement Exemption Net Total	2023 Property Tax Special Dist	2023 Total Tax Deduction Net Tax	Amt.Billed 2023 1st Q 2nd Q Total	2nd Half 2023 3rd Q 4th Q Total	Preliminary 2024 Tax 1st Q 2nd Q Total
70 15 00144600	128X185 1.5SSL2AG .5436	2	HERDADE, JOAN D & ARON D 60 TILLOTSON RD FANWOOD, N J 60 TILLOTSON RD	07023	325400 350900 676300	1923397	1923397 00 1923397	474594 474593 949187	487105 487105 974210	480850 480849 961699
70 15.01 00144700	124X103 .2932	2	ASCIUTTO, ROBERT J & KARA L 50 TILLOTSON ROAD FANWOOD, NJ 50 TILLOTSON ROAD	07023	316200 361200 677400	1926526	1926526 00 1926526	475366 475365 950731	487898 487897 975795	481632 481631 963263
70 16 00144800	95 X 200 2SFL .4362	2	SZETO, RICHARD & MINDY 40 FOREST ROAD FANWOOD, NJ 40 FOREST ROAD	07023	304500 332100 636600	1810490	1810490 00 1810490	446734 446734 893468	458511 458511 917022	452623 452622 905245
70 16.01 00144900	.43 ACRES .4300	2	SWIATEK, NATALIE & EDWARD 40 TILLOTSON ROAD FANWOOD, NJ 40 TILLOTSON ROAD	07023	278000 312100 590100	1678244	1678244 00 1678244	414103 414103 828206	425019 425019 850038	419561 419561 839122
70 16.02 00145000	.54 ACRES .5400	2	LUA, VIVIAN & LO-LAU, CLINTON 44 FOREST ROAD FANWOOD, NJ 44 FOREST ROAD	07023	342300 509100 851400	2421382	2421382 00 2421382	597470 597470 1194940	613221 613221 1226442	605346 605345 1210691
70 17 00145100	75X130X102X125 1SFS1BG .0000	2	VARA, MANUEL & ELIZABETH 34 FOREST RD FANWOOD, NJ 34 FOREST RD	07023	255200 241100 496300	1411477	1411477 00 1411477	348279 348278 696557	357460 357460 714920	352870 352869 705739
70 18 00145200	89X122X80X102 1SFS2BG .0000	2	CHIARAMONTE, ROBERT A 301 NORTH AVE FANWOOD, NJ 301 NORTH AVE	07023	246500 267000 513500	1460394	1460394 00 1460394	360349 360349 720698	369848 369848 739696	365099 365098 730197
70 19 00145300	102X122X100X100 1SBRIAG .0000	2	SAFAR, JULIAN & SEPE, NATASHA 1004 BERGEN ST #4 BROOKLYN, NY 305 NORTH AVE	11216	260100 213700 473800	1347487	1347487 00 1347487	332490 332489 664979	341254 341254 682508	336872 336872 673744
70 20 00145400	75X314 AVG 2SFL1AG .5406	2	ROSEN, MARK - NGUYEN, KHUE-TU 311 NORTH AVE FANWOOD, N J 311 NORTH AVE	07023	261000 345900 606900	1726024	1726024 00 1726024	425893 425892 851785	437120 437119 874239	431506 431506 863012
70 20.01 00145500	75X332 AVG 2SFL1BG .5716	2	MAHR, GEORGE L JR & COLLEEN M 315 NORTH AVENUE FANWOOD, NJ 315 NORTH AVE	07023	261000 269100 530100	1507604	1507604 00 1507604	371998 371998 743996	381804 381804 763608	376901 376901 753802
70 21 00145600	75X128X78X224 2SFL2AG .0000	2	OLOKO, TIFFANY 327 NORTH AVE FANWOOD, NJ 327 NORTH AVE	07023	241200 312100 553300	1573585	1573585 00 1573585	388279 388278 776557	398514 398514 797028	393397 393396 786793
70 21.01 00145700	75X128 1SFS2BG .2204	2	STEFANIK, THOMAS J & KIM M 5 NICHOLS COURT FANWOOD, N J 5 NICHOLS COURT	07023	272500 311300 583800	1660327	1660327 00 1660327	409682 409682 819364	420482 420481 840963	415082 415082 830164
70 21.02 00145800	72X132X23X128 1SFS2BG .0000	2	MAZZA, JAMES VINCENT & LORI JEAN 7 NICHOLS CT FANWOOD, N J 7 NICHOLS CT	07023	276200 275500 551700	1569035	1569035 00 1569035	387156 387155 774311	397362 397362 794724	392259 392259 784518
70 21.03 00145900	50X132X130X132 2SFL1AG .0000	2	STANLEY, COLLEEN K & MICHAEL 9 NICHOLS CT FANWOOD, NJ 9 NICHOLS CT	07023	293500 359100 652600	1855994	1855994 00 1855994	457962 457962 915924	470035 470035 940070	463999 463998 927997

8393800

23871966

00

00

23871966

11780703

12091263

11935986

Block No. Lot No. Qualification Account No.	Land Dimensions Building Description Additional Lots Acreage	Prop. Class	Owner's Name Address City State Property Location	Billing Code Zip Code	Land Improvement Exemption Net Total	2023 Property Tax Special Dist	2023 Total Tax Deduction Net Tax	Amt.Billed 2023 1st Q 2nd Q Total	2nd Half 2023 3rd Q 4th Q Total	Preliminary 2024 Tax 1st Q 2nd Q Total
70 21.04 00146000	70X107X111X132 2SFL1AG .0000	2	GATESY, SEAN & ANNA 11 NICHOLS CT FANWOOD, NJ 11 NICHOLS CT	07023	283700 232000 515700	1466651	1466651 00 1466651	361893 361892 723785	371433 371433 742866	366663 366663 733326
70 21.05 00146100	60X138X135X107 2SFL1AG .0000	2	BORYSIK, LESZEK & MARIOLA 13 NICHOLS CT FANWOOD, NJ 13 NICHOLS CT	07023	287000 372800 659800	1876471	1876471 00 1876471	463015 463015 926030	475221 475220 950441	469118 469118 938236
70 21.06 00146200	53X109X234X138 1SFS2BG .0000	2	BISGAY, STEVEN & JENNIFER R 14 NICHOLS COURT FANWOOD, N J 14 NICHOLS CT	07023	304800 382400 687200	1954397	1954397 00 1954397	482243 482242 964485	494956 494956 989912	488600 488599 977199
70 21.07 00146300	56X109X160X109 2SFL1AG .0000	2	ONDEYKA, DEBRA L 12 NICHOLS CT FANWOOD, NJ 12 NICHOLS CT	07023	294900 253300 548200	1559081	1559081 00 1559081	384700 384699 769399	394841 394841 789682	389771 389770 779541
70 21.08 00146400	56X109X154X101 2SFL2AG .0000	15D	FANWOOD PRESBYTERIAN CHURCH 74 S MARTINE AVE FANWOOD, NJ 10 NICHOLS CT	07023	*EXEMPT*	00	00 00 00	00 00 00	00 00 00	00 00 00
70 21.09 00146500	110X101X158X74 2SSL1AG .0000	2	BUCKRIDE, WINSTON D & PATRICIA 8 NICHOLS CT FANWOOD, NJ 8 NICHOLS CT	07023	322100 346200 668300	1900645	1900645 00 1900645	468980 468979 937959	481343 481343 962686	475162 475161 950323
70 22 00146600	78X110X81X124 1SF22BG .0000	2	GUZZO, FRANK L & JANE A FROST 4 NICHOLS CT FANWOOD, N J 4 NICHOLS CT	07023	252600 267700 520300	1479733	1479733 00 1479733	365121 365120 730241	374746 374746 749492	369934 369933 739867
70 22.01 00146700	85X117X88X110 1SFS2BG .0000	2	MCGARRY, JANINE 343 NORTH AVE FANWOOD, N J 343 NORTH AVE	07023	242500 269500 512000	1456128	1456128 00 1456128	359296 359296 718592	368768 368768 737536	364032 364032 728064
70 23 00146800	85X125X88X117 2SFL1AG .0000	2	JUCKES, MATTHEW P & CORI A 353 NORTH AVE FANWOOD, NJ 353 NORTH AVE	07023	245600 269200 514800	1464091	1464091 00 1464091	361261 361261 722522	370785 370784 741569	366023 366023 732046
70 24 00146900	102X241X102X236 2SFL2UG .0000	2	CUNNINGHAM, PAUL B & LESLIE A 363 NORTH AVE FANWOOD, NJ 363 NORTH AVE	07023	296600 346700 643300	1829545	1829545 00 1829545	451436 451436 902872	463337 463336 926673	457387 457386 914773
70 25 00147000	100X242 2SFL2UG .5556	2	CUBBON, ROSE MARIE 367 NORTH AVE FANWOOD, N J 367 NORTH AVE	07023	294300 275300 569600	1619942	1619942 00 1619942	399717 399717 799434	410254 410254 820508	404986 404985 809971
70 26 00147100	97X211X106X215 1SFF1AG .0000	2	HUNSINGER, SCOTT W & TRACEY M 371 NORTH AVE FANWOOD, NJ 371 NORTH AVE	07023	295400 319900 615300	1749913	1749913 00 1749913	431787 431787 863574	443170 443169 886339	437479 437478 874957
70 27 00147200	65X194X143X210 2SSL1UG .0000	2	FERREIRO, DAVID & MARILYN 383 NORTH AVE FANWOOD, NJ 383 NORTH AVE	07023	297000 257000 554000	1575576	1575576 00 1575576	388770 388769 777539	399019 399018 798037	393894 393894 787788
70 28 00147300	65X189 2SFL1AG .2820	2	BATHAN, JOHN & CARLY 385 NORTH AVE FANWOOD, NJ 385 NORTH AVE	07023	234500 238400 472900	1344928	1344928 00 1344928	331858 331857 663715	340607 340606 681213	336232 336232 672464

7481400

21277101

00

00

21277101

10500147

10776954

10638555

Block No. Lot No. Qualification Account No.	Land Dimensions Building Description Additional Lots Acreage	Prop. Class	Owner's Name Address City State Property Location	Billing Code Zip Code	Land Improvement Exemption Net Total	2023 Property Tax Special Dist	2023 Total Tax Deduction Net Tax	Amt.Billed 2023 1st Q 2nd Q Total	2nd Half 2023 3rd Q 4th Q Total	Preliminary 2024 Tax 1st Q 2nd Q Total
70 29 00147400	65X163X62X184 2SFL1UG .0000	2	RIGNEY, JOSEPH J III & DARLENE 389 NORTH AVE FANWOOD, N J 389 NORTH AVE	07023	230100 322800 552900	1572448	1572448 00 1572448	387998 387997 775995	398227 398226 796453	393112 393112 786224
70 30 00147500	67X135X62X163 1SFL1BG .0000	2	VANADIUM, NICHOLAS & ARNAO, CYNTHIA 391 NORTH AVE FANWOOD, NJ 391 NORTH AVE	07023	225200 157700 382900	1088968	1088968 00 1088968	268700 268700 537400	275784 275784 551568	272242 272242 544484
70 30.01 00147600	75X115X72X135 .0000	2	BEKAREVA, INGA 456 MIDWAY AVENUE FANWOOD, NJ 456 MIDWAY AVENUE	07023	201200 224300 425500	1210122	1210122 00 1210122	298595 298595 597190	306466 306466 612932	302531 302530 605061
70 31 00147700	57X201X60X246 2SFL1AG .0000	2	ROHMAN, KEVIN & JENNIFER 395 NORTH AVE FANWOOD, NJ 395 NORTH AVE	07023	199900 263200 463100	1317056	1317056 00 1317056	324981 324980 649961	333548 333547 667095	329264 329264 658528
70 32 00147800	56X160X51X201 2SFL1AG .0000	2	SIEGEL, ANDREW & RACHEL 399 NORTH AVE FANWOOD, NJ 399 NORTH AVE	07023	193200 252800 446000	1268424	1268424 00 1268424	312981 312981 625962	321231 321231 642462	317106 317106 634212
70 33 00147900	75X109X75X160 1SFS1BG .0000	2	BAKER, MAY DOLORES 411 NORTH AVE FANWOOD, N J 411 NORTH AVE	07023	208500 166600 375100	1066784 W1	1066784 -25000 1041784	256977 256976 513953	263916 263915 527831	260446 260446 520892
70 34 00148000	195X0X185X109 1SFL1AG .0000	2	LISSENDEN, ANDREW W 415 NORTH AVE FANWOOD, NJ 415 NORTH AVE	07023	234600 83400 318000	904392	904392 00 904392	223157 223156 446313	229040 229039 458079	226098 226098 452196
71 1 00148100	153X0X181X96 1SFS1BG .0000	2	SEGAL, ALEXANDER JOSEPH 453 MIDWAY AVE FANWOOD, NJ 453 MIDWAY AVE	07023	200000 378800 578800	1646107	1646107 00 1646107	406173 406173 812346	416881 416880 833761	411527 411527 823054
71 2 00148200	65X96X77X138 1SFS1AG .0000	2	SCOTT, WALTER & CARMEN 445 MIDWAY AVE FANWOOD, N J 445 MIDWAY AVE	07023	206000 207100 413100	1174856 V1	1174856 -25000 1149856	283643 283643 567286	291285 291285 582570	287464 287464 574928
71 3 00148300	65X138X71X121 1SFS1BG .0000	2	WANG, LYNN 439 MIDWAY AVE FANWOOD, N J 439 MIDWAY AVE	07023	210500 218100 428600	1218938	1218938 00 1218938	300770 300770 601540	308699 308699 617398	304735 304734 609469
71 4 00148400	65X121X67X113 1SFS1BG .0000	2	MASRI, B&M 435 MIDWAY AVE FANWOOD, N J 435 MIDWAY AVE	07023	204800 178200 383000	1089252	1089252 00 1089252	268771 268770 537541	275856 275855 551711	272313 272313 544626
71 5 00148500	65X113X65X102 1SFS1BG .0000	2	HINGORANI, SUNITA & BHAGWAN 429 MIDWAY AVE FANWOOD, N J 429 MIDWAY AVE	07023	202500 225700 428200	1217801	1217801 00 1217801	300490 300489 600979	308411 308411 616822	304451 304450 608901
71 6 00148600	66X101 1SFS1BG .1530	2	MISHURA, EUGENE & VANGORODSKA, YULI 425 MIDWAY AVE FANWOOD, NJ 425 MIDWAY AVE	07023	203400 187700 391100	1112288	1112288 00 1112288	274455 274454 548909	281690 281689 563379	278072 278072 556144
71 7 00148700	70X100 1SFS1BG .1607	2	MALDONADO, ALFREDO & GINA 419 MIDWAY AVE FANWOOD, N J 419 MIDWAY AVE	07023	207000 160300 367300	1044601	1044601 00 1044601	257753 257753 515506	264548 264547 529095	261151 261150 522301



Block No. Lot No. Qualification Account No.	Land Dimensions Building Description Additional Lots Acreage	Prop. Class	Owner's Name Address City State Property Location	Billing Code Zip Code	Land Improvement Exemption Net Total	2023 Property Tax Special Dist	2023 Total Tax Deduction Net Tax	Amt.Billed 2023 1st Q 2nd Q Total	2nd Half 2023 3rd Q 4th Q Total	Preliminary 2024 Tax 1st Q 2nd Q Total
71 8 00148800	70X100 1SFS1BG .1607	2	TULLY, LYNN 413 MIDWAY AVE FANWOOD, NJ 413 MIDWAY AVE	07023	207000 163600 370600	1053986	1053986 00 1053986	260069 260068 520137	266925 266924 533849	263497 263496 526993
71 9 00148900	56X101X73X139 1SFS .0000	2	SINGH, SANJEEV & GEETIKA 116 TILLOTSON RD FANWOOD, NJ 116 TILLOTSON RD	07023	224000 204100 428100	1217516	1217516 00 1217516	300420 300419 600839	308339 308338 616677	304379 304379 608758
71 10 00149000	62X86X60X101 1SFS1BG .0000	2	CRIFASI, JOHN & JOSEPHINE 32 GLENWOOD RD FANWOOD, NJ 32 GLENWOOD RD	07023	227600 216100 443700	1261883	1261883 00 1261883	311367 311366 622733	319575 319575 639150	315471 315471 630942
71 11 00149100	56X86X69X86 1SFS1BG .0000	2	WINDMAN, ANDREW J & RACHEL M 34 GLENWOOD RD FANWOOD, NJ 34 GLENWOOD RD	07023	228300 225800 454100	1291460	1291460 00 1291460	318665 318665 637330	327065 327065 654130	322865 322865 645730
71 12 00149200	59X107X83X86 1SFS1BG .0000	2	MILLER, MATTHEW E & EMILY C 36 GLENWOOD RD FANWOOD, NJ 36 GLENWOOD RD	07023	241500 107800 349300	993409	993409 00 993409	245122 245121 490243	251583 251583 503166	248353 248352 496705
71 13 00149300	43X155X121X107 1SFS1BG .0000	2	ARANE0, FABIO & LINDA M P 38 GLENWOOD ROAD FANWOOD, N J 38 GLENWOOD ROAD	07023	248400 351800 600200	1706969	1706969 00 1706969	421191 421190 842381	432294 432294 864588	426743 426742 853485
71 14 00149400	76X100X87X100 1SFS1BG .0000	2	SALE, NICHOLAS & MONDI, DOREEN 2 RANIER RD FANWOOD, NJ 2 RAINIER RD	07023	251000 204500 455500	1295442 v1	1295442 -25000 1270442	313398 313397 626795	321824 321823 643647	317611 317610 635221
71 15 00149500	65X100 1SFS1BG .1492	2	BARCIA, VINCENT J & MICHELE M 4 RAINIER RD FANWOOD, N J 4 RAINIER RD	07023	225000 220200 445200	1266149	1266149 00 1266149	312419 312419 624838	320656 320655 641311	316538 316537 633075
71 16 00149600	65X100X78X100 1SFS1BG .0000	2	LEONE, RICHARD A & LORRAINE A 6 RAINIER RD FANWOOD, N J 6 RAINIER RD	07023	230000 162200 392200	1115417	1115417 00 1115417	275227 275226 550453	282482 282482 564964	278855 278854 557709
71 17 00149700	65X100X80X111 1SFS1BG .0000	2	WHITE, LEO C JR & SANDRA M 8 RAINIER RD FANWOOD, NJ 8 RAINIER RD	07023	233400 284200 517600	1472054	1472054 00 1472054	363226 363226 726452	372801 372801 745602	368014 368013 736027
71 18 00149800	65X111X85X134 1SFS1BG .0000	2	ZIETLOW, DANIELA & LEANDRO S 10 RAINIER RD FANWOOD, NJ 10 RAINIER RD	07023	237800 261600 499400	1420294	1420294 00 1420294	350454 350454 700908	359693 359693 719386	355074 355073 710147
71 19 00149900	60X134X86X131 1SFS1BG .0000	2	INMAN, FRANCIS E & GERALDINE A 12 RAINIER RD FANWOOD, N J 12 RAINIER RD	07023	228600 177000 405600	1153526	1153526 00 1153526	284630 284630 569260	292133 292133 584266	288382 288381 576763
71 20 00150000	65X131 1SFS1BG .1955	2	CORMIER, RICHARD J 14 RAINIER RD FANWOOD, NJ 14 RAINIER RD	07023	221200 155300 376500	1070766	1070766 00 1070766	264209 264209 528418	271174 271174 542348	267692 267691 535383
71 21 00150100	63X130 1SFS1BG .1880	2	ROCKERMANN, PETER J & BRIANNA C 16 RAINIER RD FANWOOD, NJ 16 RAINIER RD	07023	219000 217900 436900	1242544	1242544 00 1242544	306595 306594 613189	314678 314677 629355	310636 310636 621272

6174900

17561415

00

25000

17536415

8653976

8882439

8768210

Block No. Lot No. Qualification Account No.	Land Dimensions Building Description Additional Lots Acreage	Prop. Class	Owner's Name Address City State Property Location	Billing Code Zip Code	Land Improvement Exemption Net Total	2023 Property Tax Special Dist	2023 Total Tax Deduction Net Tax	Amt.Billed 2023 1st Q 2nd Q Total	2nd Half 2023 3rd Q 4th Q Total	Preliminary 2024 Tax 1st Q 2nd Q Total
71 22 00150200	60X130X85X133 1SFS1BG .0000	2	GAO, XING & ZOU, WENLING 18 RAINIER RD FANWOOD, NJ 18 RAINIER RD	07023	228600 208000 436600	1241690	1241690 00	306384 306384 612768	314461 314461 628922	310423 310422 620845
71 23 00150300	60X133X103X163 1SFS1BG .0000	2	HOGAN, LAWRENCE D & SARA H 20 RAINIER RD FANWOOD, N J 20 RAINIER RD	07023	236900 211300 448200	1274681	1274681 00	314525 314524 629049	322816 322816 645632	318671 318670 637341
71 24 00150400	60X163X118X170 1SFS1BG .0000	2	ARORA, EKANS H & RAJWINDER 22 RAINIER RD FANWOOD, NJ 22 RAINIER RD	07023	254500 242100 496600	1412330	1412330 00	348489 348489 696978	357676 357676 715352	353083 353082 706165
71 25 00150500	60X122X110X170 1SFS1BG .0000	2	ZITO, HEIDI & LEE, TIMOTHY JAMES 24 RAINIER RD FANWOOD, NJ 24 RAINIER RD	07023	245800 192900 438700	1247663	1247663 00	307858 307858 615716	315974 315973 631947	311916 311916 623832
71 26 00150600	65X112X95X122 1SFS1BG .0000	2	PACE, STEVEN SR 26 RAINIER RD FANWOOD, NJ 26 RAINIER RD	07023	244800 199200 444000	1262736	1262736 00	311577 311577 623154	319791 319791 639582	315684 315684 631368
71 27 00150700	78X124X55X112 1SFS1BG .0000	2	BERNICH, MARIE A 28 RAINIER RD FANWOOD, N J 28 RAINIER RD	07023	234900 208700 443600	1261598	1261598 00	311297 311296 622593	319503 319502 639005	315400 315399 630799
71 28 00150800	69X102 1SFS1BG .1616	2	LIEBLICH, SUSAN F 135 S GLENWOOD RD FANWOOD, N J 135 S GLENWOOD RD	07023	227000 218600 445600	1267286	1267286 00	312700 312700 625400	320943 320943 641886	316822 316821 633643
71 29 00150900	70X104X55X100 1SFS1BG .0000	2	GREEN, CLIFFORD M & FILOMENA M 133 S GLENWOOD RD FANWOOD, N J 133 S GLENWOOD RD	07023	230000 333700 563700	1603163	1603163 00	395577 395576 791153	406005 406005 812010	400791 400791 801582
71 30 00151000	70X95X101X100 1SFS1BG .0000	2	OZDAMAR, ROBERT 11 SHASTA PASS FANWOOD, NJ 11 SHASTA PASS	07023	242600 196400 439000	1248516	1248516 00	308069 308068 616137	316190 316189 632379	312129 312129 624258
71 31 00151100	65X117X100X117 1SFS1BG .0000	2	PIZZARELLI, BRANDON 9 SHASTA PASS FANWOOD, NJ 9 SHASTA PASS	07023	246900 187900 434800	1236571	1236571 00	305121 305121 610242	313165 313164 626329	309143 309143 618286
71 32 00151200	65X117X81X129 1SFS .0000	2	LEE, WAYNE R & ELIZABETH 7 SHASTA PASS FANWOOD, N J 7 SHASTA PASS	07023	238800 176800 415600	1181966	1181966 00	291648 291647 583295	299336 299335 598671	295492 295491 590983
71 33 00151300	65X129X66X141 1SFS .0000	2	MCDONALD, JAMES & LYNNE 5 SHASTA PASS FANWOOD, NJ 5 SHASTA PASS	07023	234100 266100 500200	1422569	1422569 00	351016 351015 702031	360269 360269 720538	355643 355642 711285
71 34 00151400	71X141X76X151 1SFS1BG .0000	2	GUPTA, NIKHIL & GAUR, AKANKSHA 3 SHASTA PASS FANWOOD, NJ 3 SHASTA PASS	07023	220200 281700 501900	1427404	1427404 00	352209 352208 704417	361494 361493 722987	356851 356851 713702
72 1 00151500	75X105 1SFS1BG .1808	2	FLYNN, DENNIS & ELIZABETH ANN 23 TIMBERLINE DRIVE FANWOOD, N J 23 TIMBERLINE DR	07023	236500 194700 431200	1226333	1226333 00	302595 302594 605189	310572 310572 621144	306584 306583 613167

6439700

18314506

00

00

18314506

9038122

9276384

9157256

Block No. Lot No. Qualification Account No.	Land Dimensions Building Description Additional Lots Acreage	Prop. Class	Owner's Name Address City State Property Location	Billing Code Zip Code	Land Improvement Exemption Net Total	2023 Property Tax Special Dist	2023 Total Tax Deduction Net Tax	Amt.Billed 2023 1st Q 2nd Q Total	2nd Half 2023 3rd Q 4th Q Total	Preliminary 2024 Tax 1st Q 2nd Q Total
72 2 00151600	65X105 1SFS1BG .1567	2	ROSSI, ANTHONY C & LOUISE I 21 TIMBERLINE DR FANWOOD, N J 21 TIMBERLINE DR	07023	226300 203600 429900	1222636	1222636 00 1222636	301683 301682 603365	309636 309635 619271	305659 305659 611318
72 3 00151700	65X105 1SFS1BG .1567	2	CHIARAMONTE, ANTHONY W & ASSUNTA 19 TIMBERLINE DR FANWOOD, N J 19 TIMBERLINE DR	07023	226300 181200 407500	1158930 v1	1158930 -25000 1133930	279714 279713 559427	287252 287251 574503	283483 283482 566965
72 4 00151800	65X105 .1567	2	MEADE, SARAH MARIE & FRANCIS W III 17 TIMBERLINE DR FANWOOD, NJ 17 TIMBERLINE DR	07023	226300 155200 381500	1084986	1084986 00 1084986	267718 267718 535436	274775 274775 549550	271247 271246 542493
72 5 00151900	65X105 1SFS1BG .1567	2	MANSINGH, LUKE A & YASMIR K 15 TIMBERLINE DR FANWOOD, N J 15 TIMBERLINE DR	07023	226300 208100 434400	1235434	1235434 00 1235434	304841 304840 609681	312877 312876 625753	308859 308858 617717
72 6 00152000	65X106 1SFS1BG .1582	2	LAMASTRA, FAMILY, L L C 9 JACOBS LANE SCOTCH PLAINS, NJ 13 TIMBERLINE DR	07076	226300 167500 393800	1119967	1119967 00 1119967	276350 276349 552699	283634 283634 567268	279992 279992 559984
72 7 00152100	67X108X65X124 1SFS1BG .0000	2	HALPERN, DAN N & LISA R 11 TIMBERLINE DR FANWOOD, NJ 11 TIMBERLINE DR	07032	228900 254800 483700	1375643	1375643 00 1375643	339437 339436 678873	348385 348385 696770	343911 343911 687822
72 8 00152200	70X124X65X156 1SFS1AG .0000	2	CARABBA, HENRY & MARGARET 9 TIMBERLINE DR FANWOOD, N J 9 TIMBERLINE DR	07023	234800 386100 620900	1765840	1765840 00 1765840	435717 435716 871433	447204 447203 894407	441460 441460 882920
72 9 00152300	59X156X98X194 1SFS1BG .0000	2	MINTZ, DAVID P & NANCY R 7 TIMBERLINE DR FANWOOD, N J 7 TIMBERLINE DR	07023	252700 233700 486400	1383322	1383322 00 1383322	341332 341331 682663	350330 350329 700659	345831 345830 691661
72 10 00152400	70X104X90X112 1SFS1BG .0000	2	MATHIAS, GREGORY & DIANA L 5 TIMBERLINE DR FANWOOD, NJ 5 TIMBERLINE DR	07023	241600 184900 426500	1212966	1212966 00 1212966	299297 299296 598593	307187 307186 614373	303242 303241 606483
72 11 00152500	75X121X77X112 1SFS1BG .0000	2	MARVELLI, WILLIAM C & ERICA R 3 TIMBERLINE DR FANWOOD, N J 3 TIMBERLINE DR	07023	239500 184200 423700	1205003	1205003 00 1205003	297332 297331 594663	305170 305170 610340	301251 301251 602502
72 12 00152600	80X167X45X161 1SFS1BG .0000	2	MOSKOVICH, MICHAEL & ALICE I 9 RAINIER RD FANWOOD, NJ 9 RAINIER RD	07023	233800 241700 475500	1352322	1352322 00 1352322	333683 333682 667365	342479 342478 684957	338081 338080 676161
72 13 00152700	80X161X45X150 1SFS1BG .0000	2	RAUNIYAR, RAHUL 7 RAINIER RD FANWOOD, NJ 7 RAINIER RD	07023	233200 335300 568500	1616814	1616814 00 1616814	398945 398945 797890	409462 409462 818924	404204 404203 808407
72 14 00152800	80X118X75X115 1SFS1BG .0000	2	FITZSIMMONS, NEAL & PAMELA 44 GLENWOOD RD FANWOOD, NJ 44 GLENWOOD RD	07023	251600 197800 449400	1278094	1278094 00 1278094	315367 315366 630733	323681 323680 647361	319524 319523 639047
72 15 00152900	70X117 1SFS1BG .1880	2	DELGADILLO, JORGE INIGUEZ 46 GLENWOOD RD FANWOOD, NJ 46 GLENWOOD RD	07023	244200 211800 456000	1296864	1296864 00 1296864	319998 319998 639996	328434 328434 656868	324216 324216 648432

6437700

18308821

00

25000

18283821

9022817

9261004

9141912

Block No. Lot No. Qualification Account No.	Land Dimensions Building Description Additional Lots Acreage	Prop. Class	Owner's Name Address City State Property Location	Billing Code Zip Code	Land Improvement Exemption Net Total	2023 Property Tax Special Dist	2023 Total Tax Deduction Net Tax	Amt.Billed 2023 1st Q 2nd Q Total	2nd Half 2023 3rd Q 4th Q Total	Preliminary 2024 Tax 1st Q 2nd Q Total
72 16 00153000	70X116 1SFS1BG .1864	2	LOURO, JOSE B & ANNE MARIE 48 GLENWOOD RD FANWOOD, NJ 48 GLENWOOD RD	07023	244200 398200 642400	1826986	1826986 00	450805 450804	462689 462688	456747 456746 913493
72 17 00153100	61X114X65X115 1SFS1BG .0000	2	BURO, CHRISTOPHER J & KAREN A 50 GLENWOOD RD FANWOOD, N J 50 GLENWOOD RD	07023	234700 223800 458500	1303974	1303974 00	321753 321752	330235 330234	325994 325993 651987
72 18 00153200	70X113 1SFS1BG .1816	2	ANAND, PRINCE J & SHETTY, PRIYA K 52 GLENWOOD RD FANWOOD, NJ 52 GLENWOOD RD	07023	242800 210800 453600	1290038	1290038 00	318314 318314	326705 326705	322510 322509 645019
72 19 00153300	70X111 1SFS1BG .1784	2	SIEGEL, DANIEL & VERDERAMI, TIERNEY 54 GLENWOOD RD FANWOOD, NJ 54 GLENWOOD RD	07023	242800 339400 582200	1655777	1655777 00	408559 408559	419330 419329	413945 413944 827889
72 20 00153400	70X110 1SFS1BG .1768	2	NEMEC, JOEL & TANZOLA, AMANDA R 56 GLENWOOD RD FANWOOD, NJ 56 GLENWOOD RD	07023	242800 299800 542600	1543154	1543154 00	331647 331647	439930 439930	385789 385788 771577
72 21 00153500	65X108 1SFS1BG .1612	2	GRAMBOR, JENNIFER 58 GLENWOOD RD FANWOOD, NJ 58 GLENWOOD RD	07023	236300 194000 430300	1223773	1223773 00	301963 301963	309924 309923	305944 305943 611887
72 22 00153600	70X107 1SFS1BG .1719	2	VALENTIN, SUSANNE 60 GLENWOOD RD FANWOOD, NJ 60 GLENWOOD RD	07023	241400 176800 418200	1189361	1189361 00	293472 293472	301209 301208	297341 297340 594681
72 23 00153700	70X106 1SFS1BG .1703	2	SEPULVEDA, JORGE & ARANGO, CATHERINE 62 GLENWOOD RD FANWOOD, NJ 62 GLENWOOD RD	07023	241400 210600 452000	1285488	1285488 00	317191 317191	325553 325553	321372 321372 642744
72 24 00153800	69X92X82X105 1SFS1BG .0000	2	SHUKIS, RONALD & MARGARET 64 GLENWOOD RD FANWOOD, N J 64 GLENWOOD RD	07023	246500 176100 422600	1201874	1201874 00	296560 296559	304378 304377	300469 300468 600937
73 1 00153900	80X105 1SFL .1928	2	LAMASTRA, FAMILY, L L C 9 JACOBS LANE SCOTCH PLAINS, NJ 39 RAINIER RD	07076	241600 133800 375400	1067638	1067638 00	263437 263437	270382 270382	266910 266909 533819
73 2 00154000	75X105 1SFS1BG .1808	2	SALVO, ETHEL 37 RAINIER RD FANWOOD, N J 37 RAINIER RD	07023	236500 190700 427200	1214957	1214957 00	299788 299787	307691 307691	303740 303739 607479
73 3 00154100	70X105 1SFS1BG .1687	2	EBELING, KLAUS & BEATRICE 35 RAINIER RD FANWOOD, N J 35 RAINIER RD	07023	231400 311200 542600	1543154	1543154 00	380770 380769	390808 390807	385789 385788 771577
73 4 00154200	64X105 1SFS1BG .1543	2	WEIN, WALTER J & MARY ANN 33 RAINIER RD FANWOOD, N J 33 RAINIER RD	07023	226300 181600 407900	1160068	1160068 00	286244 286244	293790 293790	290017 290017 580034
73 5 00154300	62X105X87X110 1SFS1BG .0000	2	BENDER, ROBERT & JEANNE 31 RAINIER RD FANWOOD, N J 31 RAINIER RD	07023	240600 153200 393800	1119967 v1	1119967 -25000	270100 270099	277384 277384	273742 273742 547484

6549300

18626209

00

25000

18601209

9081200

9520009

9300607

Block No. Lot No. Qualification Account No.	Land Dimensions Building Description Additional Lots Acreage	Prop. Class	Owner's Name Address City State Property Location	Billing Code Zip Code	Land Improvement Exemption Net Total	2023 Property Tax Special Dist	2023 Total Tax Deduction Net Tax	Amt.Billed 2023 1st Q 2nd Q Total	2nd Half 2023 3rd Q 4th Q Total	Preliminary 2024 Tax 1st Q 2nd Q Total
73 6 00154400	64X110X86X110 1SFS1BG .0000	2	WONG, J&D 29 RAINIER RD FANWOOD, N J 29 RAINIER RD	07023	237000 190400 427400	1215526	1215526 00	299928 299928	307835 307835	303882 303881
73 7 00154500	65X110X21X104 1SFS1BG .0000	2	DUTTA, SUJIT KUMAR & SIKHA 27 RAINIER RD FANWOOD, N J 27 RAINIER RD	07023	234500 209200 443700	1261883	1261883 00	311367 311366	319575 319575	315471 315471
73 8 00154600	161X104X0X108 1SFS1BG .0000	2	SRIVASTAVA, ABHINAV & SOOD, NEHA 25 RAINIER RD FANWOOD, NJ 25 RAINIER RD	07023	239500 208800 448300	1274965	1274965 00	314595 314594	322888 322888	318742 318741
73 9 00154700	80X105 1SFS1BG .1928	2	DOLAN, JOHN G JR & MARGARET A 2 TIMBERLINE DR FANWOOD, N J 2 TIMBERLINE DR	07028	241600 267100 508700	1446743	1446743 00	356981 356980	366391 366391	361686 361686
73 10 00154800	70X105 1SFS1BG .1687	2	LEITNER, PHILIP M & MAUREEN E 4 TIMBERLINE DR FANWOOD, NJ 4 TIMBERLINE DR	07023	231400 228300 459700	1307387	1307387 00	322595 322594	331099 331099	326847 326847
73 11 00154900	69X107X62X105 1SFS1BG .0000	2	FLETCHER, JONATHAN & TRACY 6 TIMBERLINE DRIVE FANWOOD, N J 6 TIMBERLINE DR	07023	231400 237500 468900	1333552	1333552 00	329051 329050	337726 337725	333388 333388
73 12 00155000	75X111X45X107 1SFS1BG .0000	2	LAY, RAFAEL A & MARGARET M 8 TIMBERLINE DRIVE FANWOOD, N J 8 TIMBERLINE DR	07023	218100 181900 400000	1137600	1137600 00	280700 280700	288100 288100	284400 284400
73 13 00155100	75X105X49X111 1SFS1BG .0000	2	MORALES, CARLOS & ORTIZ, MAGDALENA 12 TIMBERLINE DR FANWOOD, NJ 12 TIMBERLINE DR	07023	222200 154300 376500	1070766	1070766 00	264209 264209	271174 271174	267692 267691
73 14 00155200	70X105 1SFS1BG .1687	2	ZUCHOWSKI, KAREN L & SCHEU, KENNETH 14 TIMBERLINE DR FANWOOD, N J 14 TIMBERLINE DR	07023	231400 227000 458400	1303690	1303690 00	321683 321682	330163 330162	325923 325922
73 15 00155300	65X105 1SFS1BG .1567	2	BECKER, DAVID M & JENNIFER E 16 TIMBERLINE DR FANWOOD, NJ 16 TIMBERLINE DR	07023	226300 291700 518000	1473192	1473192 00	363507 363506	373090 373089	368298 368298
73 16 00155400	70X105 1SFS1BG .1687	2	BEIRNE, JAMES C & MARINA 18 TIMBERLINE DR FANWOOD, N J 18 TIMBERLINE DRIVE	07023	231400 260500 491900	1398964	1398964 00	345191 345191	354291 354291	349741 349741
73 17 00155500	65X105 1SFS1BG .1567	2	MONZO, ANTHONY & AMY 20 TIMBERLINE DR FANWOOD, NJ 20 TIMBERLINE DR	07023	226300 197400 423700	1205003	1205003 00	297332 297331	305170 305170	301251 301251
73 18 00155600	75X105 1SFS1BG .1808	2	SOMMER, KENNETH 22 TIMBERLINE DR FANWOOD, N J 22 TIMBERLINE DR	07023	236500 182800 419300	1192489	1192489 00	294244 294244	302001 302000	298123 298122
74 1 00155700	90X100 1SFS1BG .2066	2	LU, YAPING & HUIFANG WANG 88 N GLENWOOD RD FANWOOD, NJ 88 N GLENWOOD RD	07023	250000 178000 428000	1217232	1217232 00	300349 300349	308267 308267	304308 304308

6272500

17838992

00

00

17838992

8803456

9035536

8919499



Block No. Lot No. Qualification Account No.	Land Dimensions Building Description Additional Lots Acreage	Prop. Class	Owner's Name Address City State Property Location	Billing Code Zip Code	Land Improvement Exemption Net Total	2023 Property Tax Special Dist	2023 Total Tax Deduction Net Tax	Amt.Billed 2023 1st Q 2nd Q Total	2nd Half 2023 3rd Q 4th Q Total	Preliminary 2024 Tax 1st Q 2nd Q Total
74 2 00155800	65X100 1SFS1BG .1492	2	LUPIN, RYAN E & JULIE A 90 N GLENWOOD RD FANWOOD, NJ 90 N GLENWOOD RD	07023	225000 323300 548300	1559365	1559365 00 1559365	384770 384769 769539	394913 394913 789826	389842 389841 779683
74 3 00155900	65X100 1SFS1BG .1492	2	CAGNASSOLA, CHRISTOPHER T & ELLEN W 92 N GLENWOOD RD FANWOOD, N J 92 N GLENWOOD RD	07023	225000 206800 431800	1228039 V1	1228039 -25000 1203039	303016 303016 606032	298504 298503 597007	300760 300760 601520
74 4 00156000	65X100 1SFS1BG .1492	2	PERNICIARO, NICHOLAS & SCHWARTZ, GRET 94 N GLENWOOD RD FANWOOD, NJ 94 N GLENWOOD RD	07023	225000 221300 446300	1269277	1269277 00 1269277	313191 313191 626382	321448 321447 642895	317320 317319 634639
74 5 00156100	70X100 1SFS1BG .1607	2	MICELI, NICHOLAS J & MARISSA L 96 N GLENWOOD RD FANWOOD, NJ 96 N GLENWOOD RD	07023	230000 221400 451400	1283782	1283782 00 1283782	316770 316770 633540	325121 325121 650242	320946 320945 641891
74 6 00156200	65X100 1SFS1BG .1492	2	WHITNEY, MICHAEL A & KATHLEEN J 98 NO GLENWOOD RD FANWOOD, N J 98 N GLENWOOD RD	07023	225000 298400 523400	1488550	1488550 00 1488550	367296 367296 734592	376979 376979 753958	372138 372137 744275
74 7 00156300	65X100 1SFS1BG .1492	2	BARON, MARVIN & TRUDY 100 NO GLENWOOD RD FANWOOD, N J 100 N GLENWOOD RD	07023	225000 179200 404200	1149545	1149545 00 1149545	283648 283647 567295	291125 291125 582250	287387 287386 574773
74 8 00156400	70X100 1SFS1BG .1607	2	DOWLING, ADAM & SHARON GOLEMME 102 N GLENWOOD RD FANWOOD, NJ 102 N GLENWOOD RD	07023	230000 189600 419600	1193342	1193342 00 1193342	294455 294454 588909	302217 302216 604433	298336 298335 596671
74 9 00156500	96X100X55X100 1SFS1BG .0000	2	CIESLAK, DAVID & STEFANIE 104 N GLENWOOD RD FANWOOD, NJ 104 N GLENWOOD RD	07023	232000 205500 437500	1244250	1244250 00 1244250	307016 307016 614032	315109 315109 630218	311063 311062 622125
74 10 00156600	244X100X0X100 1SFR .0000	2	KLINGBEIL, LAWRENCE & MARILYN 108 NO GLENWOOD RD FANWOOD, N J 108 N GLENWOOD RD	07023	267100 201500 468600	1332698 W1	1332698 -25000 1307698	322590 322590 645180	331259 331259 662518	326925 326924 653849
74 11 00156700	90X100X55X100 1SFS1BG .0000	2	MARSH, PHILIP & LUCY 118 S GLENWOOD RD FANWOOD, N J 118 S GLENWOOD RD	07023	232000 176500 408500	1161774 V1	1161774 -25000 1136774	280415 280415 560830	287972 287972 575944	284194 284193 568387
74 12 00156800	70X100 1SFS1BG .1607	2	BRENNAN, MARGARET M 120 S. GLENWOOD RD FANWOOD, NJ 120 SOUTH GLENWOOD ROAD	07023	230000 203700 433700	1233443	1233443 00 1233443	304349 304349 608698	312373 312372 624745	308361 308361 616722
74 13 00156900	65X100 1SFS1BG .1492	2	WURSTER, THEODORE M & DONNA M 122 S GLENWOOD RD FANWOOD, N J 122 S GLENWOOD RD	07023	225000 175200 400200	1138169 V1	1138169 -25000 1113169	274591 274590 549181	281994 281994 563988	278293 278292 556585
74 14 00157000	65X100 1SFS1BG .1492	2	SKARA, ANDY & JENNIFER 124 S GLENWOOD RD FANWOOD, NJ 124 S GLENWOOD RD	07023	225000 364900 589900	1677676	1677676 00 1677676	413963 413962 827925	424876 424875 849751	419419 419419 838838
74 15 00157100	70X100 1SFS1BG .1607	2	VECCHIONE, CARMINE A & PATRICIA M 126 SOUTH GLENWOOD ROAD FANWOOD, N J 126 S GLENWOOD RD	07023	230000 187400 417400	1187086	1187086 00 1187086	292911 292910 585821	300633 300632 601265	296772 296771 593543

6380800

18146996

00

100000

18046996

8917956

9129040

9023501

Block No. Lot No. Qualification Account No.	Land Dimensions Building Description Additional Lots Acreage	Prop. Class	Owner's Name Address City State Property Location	Billing Code Zip Code	Land Improvement Exemption Net Total	2023 Property Tax Special Dist	2023 Total Tax Deduction Net Tax	Amt.Billed 2023 1st Q 2nd Q Total	2nd Half 2023 3rd Q 4th Q Total	Preliminary 2024 Tax 1st Q 2nd Q Total
74 16 00157200	65X100 1SFS1BG .1492	2	MONZO, CHRISTOPHER & FREIRE, LAURA 128 N GLENWOOD RD FANWOOD, NJ 128 N GLENWOOD RD	07023	225000 178400 403400	1147270	1147270 00 1147270	283086 283086 566172	290549 290549 581098	286818 286817 573635
74 17 00157300	65X100 1SFS1BG .1492	2	ADAMCZYK, WALTER & SHERRY 130 SO GLENWOOD RD FANWOOD, N J 130 S GLENWOOD RD	07023	225000 209600 434600	1236002	1236002 00 1236002	304981 304980 609961	313021 313020 626041	309001 309000 618001
74 18 00157400	65X100 1SFS1BG .1492	2	BLADES, RODNEY 132 S GLENWOOD RD FANWOOD, NJ 132 S GLENWOOD RD	07023	225000 217700 442700	1259039	1259039 00 1259039	310665 310665 621330	318855 318854 637709	314760 314760 629520
74 19 00157500	90X100 1SFS1BG .2066	2	WALSH, J - FAZZINO, S 134 S GLENWOOD RD FANWOOD, NJ 134 S GLENWOOD RD	07023	250000 254100 504100	1433660	1433660 00 1433660	353753 353752 707505	363078 363077 726155	358415 358415 716830
75 1 00157600	1.584AC 1SF 1.5840	15D	WOODSIDE CHAPEL 15 MORSE AVE FANWOOD N J 15 MORSE AVE	07023	*EXEMPT*	00	00 00 00	00 00 00	00 00 00	00 00 00
75 2.01 00157700	80 X 262 .4812	2	SINGH, LATCHMAN & DIVYA 67 WESTFIELD ROAD FANWOOD, NJ 67 WESTFIELD ROAD	07023	246600 766800 1013400	2882110	2882110 00 2882110	711154 711153 1422307	729902 729901 1459803	720528 720527 1441055
75 2.02 00157800	71 X 262 .4270	2	NARDI, CHRISTIAN & BETSY 59 WESTFIELD ROAD FANWOOD, NJ 59 WESTFIELD ROAD	07023	242200 703800 946000	2690424	2690424 00 2690424	663856 663855 1327711	681357 681356 1362713	672606 672606 1345212
75 3 00157800	100X259 1SFF1AG .5946	2	KRAUSS, GEORGE & STACEY 75 WESTFIELD RD FANWOOD, NJ 75 WESTFIELD RD	07023	270000 180200 450200	1280369	1280369 00 1280369	315928 315928 631856	324257 324256 648513	320093 320092 640185
75 4 00157900	67X257 1SFL2AG .3953	2	LAURA APPEZZATO REVOCABLE TRUST 83 WESTFIELD RD FANWOOD, NJ 83 WESTFIELD RD	07023	231400 327600 559000	1589796	1589796 00 1589796	392279 392278 784557	402620 402619 805239	397449 397449 794898
75 5 00158000	117X176 1SSL2AG .4727	2	HARCOURT, WILLIAM R & MARGARET J 91 WESTFIELD RD FANWOOD, N J 91 WESTFIELD RD	07023	282600 391400 674000	1916856	1916856 00 1916856	472980 472979 945959	485449 485448 970897	479214 479214 958428
75 5.01 00158100	80X118 2SFL1SG .2167	2	KEELER, SHAWN M & TERESA LUETJEN 6 SUN VALLEY WAY FANWOOD, N J 6 SUN VALLEY WAY	07023	244800 275800 520600	1480586	1480586 00 1480586	365331 365331 730662	374962 374962 749924	370147 370146 740293
75 6 00158200	75X100 1SFS1BG .1722	2	COSCARELLO, MARK A & AIMEE 95 N GLENWOOD RD FANWOOD, NJ 95 N GLENWOOD RD	07023	235000 212600 447600	1272974	1272974 00 1272974	314104 314103 628207	322384 322383 644767	318244 318243 636487
75 7 00158300	70X100 1SFS1BG .1607	2	STAPIEN, MARIAN & ANETA 97 N GLENWOOD RD FANWOOD, NJ 97 NORTH GLENWOOD ROAD	07023	207000 258200 465200	1323029	1323029 00 1323029	326454 326454 652908	335061 335060 670121	330758 330757 661515
75 8 00158400	70X100 1SFS1BG .1607	2	JACKSON, CHARLES W & TARA M 99 N GLENWOOD RD FANWOOD, NJ 99 N GLENWOOD RD	07023	230000 202500 432500	1230030	1230030 00 1230030	303507 303507 607014	311508 311508 623016	307508 307507 615015

7293300

20742145

00

00

20742145

10236149

10505996

10371074

Block No. Lot No. Qualification Account No.	Land Dimensions Building Description Additional Lots Acreage	Prop. Class	Owner's Name Address City State Property Location	Billing Code Zip Code	Land Improvement Exemption Net Total	2023 Property Tax Special Dist	2023 Total Tax Deduction Net Tax	Amt.Billed 2023 1st Q 2nd Q Total	2nd Half 2023 3rd Q 4th Q Total	Preliminary 2024 Tax 1st Q 2nd Q Total
75 9 00158500	70X100 1SFS1BG .1607	2	HUSSEIN, MOHAMED & CHRISTINA C 101 N GLENWOOD RD FANWOOD, NJ 101 N GLENWOOD RD	07023	230000 208300 438300	1246525	1246525 00 1246525	307577 307577 615154	315686 315685 631371	311632 311631 623263
75 10 00158600	70X101X81X100 1SFS1BG .0000	2	TESSIER, ARIANA & JEFFRY D 103 N GLENWOOD RD FANWOOD, NJ 103 N GLENWOOD RD	07023	235000 199300 434300	1235149	1235149 00 1235149	304770 304770 609540	312805 312804 625609	308788 308787 617575
75 11 00158700	71X109X120X101 1SFS1BG .0000	2	JIRAS, CHRISTOPHER 105 N GLENWOOD RD FANWOOD, NJ 105 N GLENWOOD RD	07023	242000 209400 451400	1283782	1283782 00 1283782	316770 316770 633540	325121 325121 650242	320946 320945 641891
75 12 00158800	60X134X110X109 1SFS1BG .0000	2	ISOLDA, DOMINIC A & ABIGAIL M 107 N GLENWOOD RD FANWOOD, NJ 107 N GLENWOOD RD	07023	253100 206000 459100	1305680	1305680 00 1305680	322174 322173 644347	330667 330666 661333	326420 326420 652840
75 13 00158900	80X120 1SFS1BG .2204	2	CATALDO, DENNIS JR & JACLYN C 1 MORSE AVE FANWOOD, NJ 1 MORSE AVE	07023	239800 174900 414700	1179407	1179407 00 1179407	291016 291016 582032	298688 298687 597375	294852 294852 589704
75 14 00159000	89X120X85X89 1SFS1BG .0000	2	VAN BRUNT, ALAN 465 NORTH AVE FANWOOD, N J 465 NORTH AVENUE	07023	240700 178500 419200	1192205	1192205 00 1192205	294174 294173 588347	301929 301929 603858	298052 298051 596103
75 15 00159100	60X106X110X134 1SFS1BG .0000	2	GIORDANO, WILLIAM D & KIRA L 109 N GLENWOOD RD FANWOOD, NJ 109 N GLENWOOD RD	07023	248400 258100 506500	1440486	1440486 00 1440486	355437 355436 710873	364807 364806 729613	360122 360121 720243
75 16 00159200	55X132X131X196 1SFS1BG .0000	2	DUDIN, TATIANA 111 S GLENWOOD RD FANWOOD, NJ 111 S GLENWOOD RD	07023	227500 199400 426900	1214104	1214104 00 1214104	299577 299577 599154	307475 307475 614950	303526 303526 607052
75 17 00159300	60X103X110X132 1SFS1BG .0000	2	DENNIS, JOHN & GINA 113 S GLENWOOD RD FANWOOD, NJ 113 S GLENWOOD RD	07023	220300 263100 483400	1374790	1374790 00 1374790	339226 339226 678452	348169 348169 696338	343698 343697 687395
75 18 00159400	60X106X101X103 1SFS1BG .0000	2	WISNIEWSKI, JACEK & MALGORZATA 115 SO. GLENNWOOD RD FANWOOD, N J 115 S GLENWOOD RD	07023	216000 181800 397800	1131343	1131343 00 1131343	279157 279156 558313	286515 286515 573030	282836 282836 565672
75 19 00159500	65X106X125X146 1SFS1BG .0000	2	CARPIEN, SIRI & SARA 117 S GLENWOOD RD FANWOOD, NJ 117 S GLENWOOD RD	07023	232100 194600 426700	1213535	1213535 00 1213535	299437 299437 598874	307331 307330 614661	303384 303384 606768
75 20 00159600	65X146X103X200 1SFS1BG .0000	2	DIVIRGILLIO, RAYMOND N & JENNIFER 119 S. GLENWOOD RD FANWOOD, NJ 119 S GLENWOOD RD	07023	225700 216600 442300	1257901	1257901 00 1257901	310384 310384 620768	318567 318566 637133	314476 314475 628951
75 21 00159700	70X200X78X166 1SFS1BG .0000	2	BUTLER, CHARLES & SUZANNE 121 SO GLENWOOD RD FANWOOD, N J 121 S GLENWOOD RD	07023	227800 245900 473700	1347203	1347203 00 1347203	332419 332419 664838	341183 341182 682365	336801 336801 673602
75 22 00159800	90X166X0X189 1SFS1BG .0000	2	SALINGER, ELIZABETH A 123 S GLENWOOD RD FANWOOD, NJ 123 S GLENWOOD RD	07023	231000 175800 406800	1156939	1156939 00 1156939	285472 285472 570944	292998 292997 585995	289235 289235 578470

Block No. Lot No. Qualification Account No.	Land Dimensions Building Description Additional Lots Acreage	Prop. Class	Owner's Name Address City State Property Location	Billing Code Zip Code	Land Improvement Exemption Net Total	2023 Property Tax Special Dist	2023 Total Tax Deduction Net Tax	Amt.Billed 2023 1st Q 2nd Q Total	2nd Half 2023 3rd Q 4th Q Total	Preliminary 2024 Tax 1st Q 2nd Q Total
75 23 00159900	87X112X62X113 1SFS1BG .0000	2	AHMED, SYED & KHAIRUNISSA 8 SHASTA PASS FANWOOD, N J 8 SHASTA PASS	07023	237000 294300 531300	1511017	1511017 00 1511017	372840 372840 745680	382669 382668 765337	377755 377754 755509
75 24 00160000	90X110X55X112 1SFS1BG .0000	2	HALE, DAVID 6 SHASTA PASS FANWOOD, N J 6 SHASTA PASS	07023	227600 191700 419300	1192489	1192489 00 1192489	294244 294244 588488	302001 302000 604001	298123 298122 596245
75 25 00160100	65X100 1SFS1BG .1492	2	MUSHINSKIE, SCOTT; KOBER, AMANDA 4 SHASTA PASS FANWOOD, NJ 4 SHASTA PASS	07023	227600 260300 487900	1387588	1387588 00 1387588	342384 342384 684768	351410 351410 702820	346897 346897 693794
75 26 00160200	75X110 1SFS1BG .1894	2	ADAMS, ROBERT L - ZHANG, JIALING 2 SHASTA PASS FANWOOD, N J 2 SHASTA PASS	07023	226100 218500 444600	1264442	1264442 00 1264442	311998 311998 623996	320223 320223 640446	316111 316110 632221
76 1 00160300	199X169X259X0 1SFR1BG .0000	2	ROMEO, DOMENICO & NANCY 499 NORTH AVE FANWOOD, NJ 499 NORTH AVE	07023	275100 242800 517900	1472908	1472908 00 1472908	363437 363436 726873	373018 373017 746035	368227 368227 736454
76 2 00160400	177X0X263X180 1SFR1BG .0000	2	AVILA, LUIS & DOLORES 7 WESTFIELD RD FANWOOD, NJ 7 WESTFIELD RD	07023	281100 219000 500100	1422284	1422284 00 1422284	350946 350945 701891	360197 360196 720393	355571 355571 711142
77 1 00160500	77X102X80X105 1SFF1AG .0000	2	SPIES, WILLIAM C & SUSAN K 7 WINFIELD PLACE FANWOOD, N J 7 WINFIELD PLACE	07023	271600 244600 516200	1468073	1468073 00 1468073	362244 362243 724487	371793 371793 743586	367019 367018 734037
77 2 00160600	70X104 1SFF .1671	2	COHEN, STEVEN J & PATRICIA H. LAKE 5 WINFIELD PL FANWOOD, N J 5 WINFIELD PL	07205	260000 168700 428700	1219223	1219223 00 1219223	300841 300840 601681	308771 308771 617542	304806 304806 609612
77 3 00160700	91X101 1SFF .2110	2	3 WINFIELD PL CO 3 WINFIELD PL FANWOOD, N J 3 WINFIELD PL	07023	278000 147100 425100	1208984	1208984 00 1208984	298314 298314 596628	306178 306178 612356	302246 302246 604492
77 4 00160800	65X120 1SFF1UG .1791	2	COGNETTI, CRAIG & LAUREN 46 POPLAR PL FANWOOD, NJ 46 POPLAR PL	07023	260200 202100 462300	1314781	1314781 00 1314781	324419 324419 648838	332972 332971 665943	328696 328695 657391
77 5 00160900	65X120 1SFF .1791	2	RUSSO, MAURO & PENELOPE 48 POPLAR PL FANWOOD, N J 48 POPLAR PL	07023	260200 178300 438500	1247094 v1	1247094 -25000 1222094	301468 301467 602935	309580 309579 619159	305524 305523 611047
77 6 00161000	65X121 1SFF1AG .1806	2	MESSANO, LOUIS AND EWA 50 POPLAR PL FANWOOD, NJ 50 POPLAR PL	07023	260200 185900 446100	1268708	1268708 00 1268708	313051 313051 626102	321303 321303 642606	317177 317177 634354
77 7 00161100	65X121 1SFF .1806	2	DONAHUE, SHEILA M 52 POPLAR PL FANWOOD, NJ 52 POPLAR PL	07023	260200 240300 500500	1423422	1423422 00 1423422	351226 351226 702452	360485 360485 720970	355856 355855 711711
77 8 00161200	65X122 1SFF .1820	2	VOLOSHINA, MARINA & JENKINS, IAN 54 POPLAR PLACE FANWOOD, NJ 54 POPLAR PLACE	07023	260200 138100 398300	1132765	1132765 00 1132765	279507 279507 559014	286876 286875 573751	283192 283191 566383

Block No. Lot No. Qualification Account No.	Land Dimensions Building Description Additional Lots Acreage	Prop. Class	Owner's Name Address City State Property Location	Billing Code Zip Code	Land Improvement Exemption Net Total	2023 Property Tax Special Dist	2023 Total Tax Deduction Net Tax	Amt.Billed 2023 1st Q 2nd Q Total	2nd Half 2023 3rd Q 4th Q Total	Preliminary 2024 Tax 1st Q 2nd Q Total
77 9 00161300	77X122X70X140 1SFF .0000	2	PHILLIPS IRREVOCABLE FAMILY INCOME PO BOX 100 ALBURTIS, PA 56 POPLAR PLACE	18011	268400 153700 422100	1200452	1200452 00 1200452	296209 296209 592418	304017 304017 608034	300113 300113 600226
77 10 00161400	82X140X71X170 1SFF2UG .0000	2	BATISTA, SERGIO 58 POPLAR PLACE FANWOOD, NJ 58 POPLAR PLACE	07023	273800 173800 447600	1272974	1272974 00 1272974	314104 314103 628207	322384 322383 644767	318244 318243 636487
77 11 00161500	52X170X50X159 1SFR2UG .0000	2	SHETH, RAHUL & SHEN, MICHELLE 426 LA GRANDE AVE FANWOOD, NJ 426 LA GRANDE AVE	07023	249500 253500 503000	1430532	1430532 00 1430532	352981 352980 705961	362286 362285 724571	357633 357633 715266
77 12 00161600	50X159X49X144 1SFR2UG .0000	2	MIKLAS, PAUL & CLARKE, DARLENE 430 LAGRANDE AVE FANWOOD, N J 430 LAGRANDE AVE	07076	245000 129700 374700	1065647	1065647 00 1065647	262946 262946 525892	269878 269877 539755	266412 266412 532824
77 13 00161700	50X144X48X130 1SFF1BG .0000	2	GORSKI, RICHARD W & KATHLEEN A 432 LA GRANDE AVE FANWOOD, N J 432 LA GRANDE AVE	07023	243600 302600 546200	1553393	1553393 00 1553393	383296 383296 766592	393401 393400 786801	388349 388348 776697
77 14 00161800	75X120X75X105 1SFF1BG .0000	2	SEKIEWICZ, ILONA 29 VALLEY VIEW ROAD WARREN, NJ 436 LA GRANDE AVE	07059	262800 136700 399500	1136178	1136178 00 1136178	280350 280349 560699	287740 287739 575479	284045 284044 568089
77 14.01 00161900	50X125 1SFF1BG .1435	2	OTTOSON, MATTHEW & COURTNEY 434 LA GRANDE AVE FANWOOD, NJ 434 LA GRANDE AVE	07023	240800 215900 456700	1298855	1298855 00 1298855	320490 320489 640979	328938 328938 657876	324714 324714 649428
77 15 00162000	75X103 1SFF1BG .1773	2	BANSAL, SAGAR & ANSHU T 440 LA GRANDE AVE FANWOOD, NJ 440 LA GRANDE AVE	07203	265000 622100 887100	2522912	2522912 00 2522912	622523 622522 1245045	638934 638933 1277867	630728 630728 1261456
77 16 00162100	75X101 1SFS1BG .1739	2	MARTINEZ, JESSE A & BARCELLONA, ANN 450 LA GRANDE AVE FANWOOD, NJ 450 LA GRANDE AVE	07023	265000 189100 454100	1291460	1291460 00 1291460	318665 318665 637330	327065 327065 654130	322865 322865 645730
77 17 00162200	75X102 1SFS1BG .1756	2	MANETTE, SEAN S & RONNIE 462 LAGRANDE AVE FANWOOD, NJ 462 LA GRANDE AVE	07023	247000 200800 447800	1273543	1273543 00 1273543	314244 314244 628488	322528 322527 645055	318386 318386 636772
77 18 00162300	75X105 1SFS1BG .1808	2	POMBAL BUILDERS LLC PO BOX 274 HILLSIDE, NJ 464 LA GRANDE AVE	07205	253200 206900 460100	1308524	1308524 00 1308524	322876 322875 645751	331387 331386 662773	327131 327131 654262
77 19 00162400	75X107 1SFS1BG .1842	2	BONACUM, BRIAN T & MARY ANN C 466 LA GRANDE AVE FANWOOD, N J 466 LA GRANDE AVE	07023	253200 199200 452400	1286626	1286626 00 1286626	317472 317472 634944	325841 325841 651682	321657 321656 643313
77 20 00162500	75X110 1SFS1BG .1894	2	MCKENZIE, KEITH & LINDA 468 LAGRANDE AVE FANWOOD, NJ 468 LA GRANDE AVE	07023	254600 263300 517900	1472908	1472908 00 1472908	363437 363436 726873	373018 373017 746035	368227 368227 736454
77 21 00162600	75X112 1SFS1BG .1928	2	FAHEY, SEAN 470 LA GRANDE AVE FANWOOD, NJ 470 LA GRANDE AVE	07023	254600 212100 466700	1327295	1327295 00 1327295	327507 327507 655014	336141 336140 672281	331824 331824 663648



Block No. Lot No. Qualification Account No.	Land Dimensions Building Description Additional Lots Acreage	Prop. Class	Owner's Name Address City State Property Location	Billing Code Zip Code	Land Improvement Exemption Net Total	2023 Property Tax Special Dist	2023 Total Tax Deduction Net Tax	Amt.Billed 2023 1st Q 2nd Q Total	2nd Half 2023 3rd Q 4th Q Total	Preliminary 2024 Tax 1st Q 2nd Q Total
77 22 00162700	75X115 1SFS1BG .1980	2	PINCAY, ENRIQUE 472 LA GRANDE AVE FANWOOD, NJ 472 LA GRANDE AVE	07023	256000 162100 418100	1189076	1189076 00 1189076	293402 293402 586804	301136 301136 602272	297269 297269 594538
77 23 00162800	75X117 1SFS1BG .2014	2	FREY, THOMAS & REBECCA 474 LA GRANDE AVE FANWOOD, NJ 474 LA GRANDE AVE	07023	256000 219000 475000	1350900	1350900 00 1350900	333332 333331 666663	342119 342118 684237	337725 337725 675450
77 24 00162900	75X120 1SFS1BG .2066	2	FITZGERALD, JOSEPH A. & NOREEN T. 476 LA GRANDE AVE FANWOOD, N J 476 LA GRANDE AVE	07023	257500 217600 475100	1351184	1351184 00 1351184	333402 333401 666803	342191 342190 684381	337796 337796 675592
77 25 00163000	75X122 1SFS1BG .2101	2	ACOSTA, RICHARD JR & FELDMAN, ERICA 478 LA GRANDE AVE FANWOOD, NJ 478 LA GRANDE AVE	07023	257500 197500 455000	1294020	1294020 00 1294020	319297 319296 638593	327714 327713 655427	323505 323505 647010
77 26 00163100	96X122 1SFS1BG .2689	2	BAXTER, PATRICIA 480 LA GRANDE AVE FANWOOD, NJ 480 LA GRANDE AVE	07023	234900 181500 416400	1184242	1184242 00 1184242	292209 292209 584418	299912 299912 599824	296061 296060 592121
77 27 00163200	125X119X77X52 .0000	1	OUTDOOR SYSTEMS, INC 185 U.S ROUTE 46 FAIRFIELD, N J 482 SOUTH AVENUE	07004	166500 0 166500	473526	473526 00 473526	116842 116841 233683	119922 119921 239843	118382 118381 236763
77 27.0101 00163200	100 X 100 .2296	2	HOFFMAN, RICHARD A & AMY E 1040 HETFIELD AVE SCOTCH PLAINS, NJ 1040 HETFIELD AVE	07076	252000 173800 425800	1210975	1210975 00 1210975	298806 298805 597611	306682 306682 613364	302744 302744 605488
77 28 00163500	80X102 1SBFLAG .1873	2	LEEGAN, MICHAEL J & KIMBERLY A 85 SHADY LANE FANWOOD, N J 85 SHADY LANE	07023	260000 184700 444700	1264727	1264727 00 1264727	312069 312068 624137	320295 320295 640590	316182 316182 632364
77 28.01 00163600	60 X 100 5.2000	2	HAAR, RAPAHIEL 87 SHADY LANE FANWOOD, N J 87 SHADY LANE	07023	240000 180100 420100	1194764	1194764 00 1194764	294806 294805 589611	302577 302576 605153	298691 298691 597382
77 28.02 00163700	60 X 100 1SF2 .1377	2	ANACZKOWSKI, EUGENIUSZ J & IGNATIUS 89 SHADY LANE FANWOOD, NJ 89 SHADY LANE	07023	240000 160100 400100	1137884	1137884 00 1137884	274521 274520 549041	294422 294421 588843	284471 284471 568942
77 28.03 00163800	80X101 1SFR2UG .1855	2	HAUFFE, ROBERT & CINDY 91 SHADY LANE FANWOOD, N J 91 SHADY LANE	07023	260000 53500 313500	891594	891594 v1 -25000 866594	213749 213749 427498	219548 219548 439096	216649 216648 433297
77 29 00163900	80X103 1SFS1BG .1892	2	MC MANUS, JF & DL-MC DEDE, P, JR & J 83 SHADY LANE FANWOOD N J 83 SHADY LANE	07023	260000 222400 482400	1371946	1371946 v1 -25000 1346946	332275 332274 664549	341199 341198 682397	336737 336736 673473
77 30 00164000	77X103 1SFS1BG .1821	2	MARVIN, ELISA & WILLIAM 81 SHADY LANE FANWOOD, NJ 81 SHADY LANE	07023	257000 232900 489900	1393276	1393276 00 1393276	343788 343787 687575	352851 352850 705701	348319 348319 696638
77 31 00164100	77 X 104 1SFS1BG .1838	2	TANVIR, HIRA & INSHANALLY, SAIF 79 SHADY LANE FANWOOD, NJ 79 SHADY LANE	07023	257000 204200 461200	1311653	1311653 00 1311653	323647 323647 647294	332180 332179 664359	327914 327913 655827

5843800

16619767

00

50000

16569767

8164280

8405487

8284885

Block No. Lot No. Qualification Account No.	Land Dimensions Building Description Additional Lots Acreage	Prop. Class	Owner's Name Address City State Property Location	Billing Code Zip Code	Land Improvement Exemption Net Total	2023 Property Tax Special Dist	2023 Total Tax Deduction Net Tax	Amt.Billed 2023 1st Q 2nd Q Total	2nd Half 2023 3rd Q 4th Q Total	Preliminary 2024 Tax 1st Q 2nd Q Total
77 32 00164200	77X104 1SFS1BG .1838	2	BIFANI, PAUL & ELLEN 77 SHADY LANE FANWOOD N J 77 SHADY LANE	07023	257000 199200 456200	1297433	1297433 00 1297433	320139 320138 640277	328578 328578 657156	324359 324358 648717
77 33 00164300	75X105 1SFS1BG .1808	2	GELLER, DAVID & SARAH 75 SHADY LANE FANWOOD, NJ 75 SHADY LANE	07023	258500 273400 531900	1512724	1512724 00 1512724	373261 373261 746522	383101 383101 766202	378181 378181 756362
77 34 00164400	86X105 1SFS1BG .2073	2	ECHOLS, MICHAEL DAVID & WENDY LYNN 73 SHADY LANE FANWOOD, NJ 73 SHADY LANE	07023	257500 236000 493500	1403514	1403514 00 1403514	346314 346314 692628	355443 355443 710886	350879 350878 701757
77 35 00164500	29X100X9X105 1SFS1BG .0000	2	CAMINITI, TINDARO JR 71 SHADY LANE FANWOOD, NJ 71 SHADY LANE	07023	256500 216200 472700	1344359	1344359 00 1344359	331718 331717 663435	340462 340462 680924	336090 336090 672180
77 36 00164600	75X107 1SF22BG .1842	2	KOPIEC, CHRISTEN & ROBERT 69 SHADY LANE FANWOOD, NJ 69 SHADY LANE	07023	256500 215800 472300	1343221	1343221 00 1343221	331437 331436 662873	340174 340174 680348	335806 335805 671611
77 37 00164700	58X110 1SFS1BG .1465	2	PEARLSTEIN, GAIL 67 SHADY LANE FANWOOD N J 67 SHADY LANE	07023	256500 191800 448300	1274965	1274965 00 1274965	314595 314594 629189	322888 322888 645776	318742 318741 637483
77 38 00164800	58X110 1SFS1BG .1465	2	DOBROLSKY, LOUIS A & MARENA 65 SHADY LANE FANWOOD, NJ 65 SHADY LANE	07023	256500 188700 445200	1266149	1266149 00 1266149	312419 312419 624838	320656 320655 641311	316538 316537 633075
77 39 00164900	50X110 1SFR1AG .1263	2	SANGHVI, VIJAY & KAMINI 63 SHADY LANE FANWOOD, N J 63 SHADY LANE	07023	259600 155000 414600	1179122	1179122 00 1179122	290946 290945 581891	298616 298615 597231	294781 294780 589561
77 40 00165000	4X109 .0100	15C	BOROUGH OF FANWOOD 75 NO MARTINE AVE FANWOOD N J SHADY LANE	07023	*EXEMPT*	00	00 00 00	00 00 00	00 00 00	00 00 00
77 41 00165100	63X109 1SFF1UG .1576	2	PETERSEN, SANDRA Z 61 SHADY LANE FANWOOD, NJ 61 SHADY LANE	07023	254300 162800 417100	1186232	1186232 00 1186232	292700 292700 585400	300416 300416 600832	296558 296558 593116
77 42 00165200	63X108 1SFF .1562	2	MC GRAIL, KELSEY & KING, JONATHAN 59 SHADY LANE FANWOOD, NJ 59 SHADY LANE	07023	254300 170800 425100	1208984	1208984 00 1208984	298314 298314 596628	306178 306178 612356	302246 302246 604492
77 43 00165300	63X109 1SFF .1576	2	OBREGON, JOHAN & HEATHER 57 SHADY LANE FANWOOD, NJ 57 SHADY LANE	07023	254300 159600 413900	1177132	1177132 00 1177132	290455 290454 580909	298112 298111 596223	294283 294283 588566
77 44 00165400	63X112 1SFF1AG .1620	2	ZUECH, AUSTIN JAMES & LAO, LINGLING 55 SHADY LANE FANWOOD, NJ 55 SHADY LANE	07023	255500 197000 452500	1286910	1286910 00 1286910	317542 317542 635084	325913 325913 651826	321728 321727 643455
77 45 00165500	63X118 1SFF1UG .1707	2	MILLER, MARY 53 SHADY LANE FANWOOD, N J 53 SHADY LANE	07023	256800 178500 435300	1237993	1237993 00 1237993	305472 305472 610944	313525 313524 627049	309499 309498 618997

5878600

16718738

00

00

16718738

8250618

8468120

8359372

Block No. Lot No. Qualification Account No.	Land Dimensions Building Description Additional Lots Acreage	Prop. Class	Owner's Name Address City State Property Location	Billing Code Zip Code	Land Improvement Exemption Net Total	2023 Property Tax Special Dist	2023 Total Tax Deduction Net Tax	Amt.Billed 2023 1st Q 2nd Q Total	2nd Half 2023 3rd Q 4th Q Total	Preliminary 2024 Tax 1st Q 2nd Q Total
77 46 00165600	63X122 1SFF .1764	2	GRADY, COURTNEY A & PATRICK R 51 SHADY LANE FANWOOD, NJ 51 SHADY LANE	07203	258000 162600 420600	1196186	1196186 00 1196186	295156 295156 590312	302937 302937 605874	299047 299046 598093
77 47 00165700	63X126 1SFF2UG .1822	2	O'KEEFE, C A III & BORMANN, M A 49 SHADY LANE FANWOOD, NJ 49 SHADY LANE	07023	258000 158000 416000	1183104	1183104 00 1183104	291928 291928 583856	299624 299624 599248	295776 295776 591552
77 48 00165800	63X123 1SFF1UG .1779	2	HARDGROVE, JOSEPH & LAURA 47 SHADY LANE FANWOOD, NJ 47 SHADY LANE	07023	258000 192500 450500	1281222	1281222 00 1281222	316139 316138 632277	324473 324472 648945	320306 320305 640611
78 1 00165900	81X189X70X191 1SF22BG .0000	2	46 LAGRANDE AVE LLC 46 LA GRANDE AVE FANWOOD, NJ 46 LA GRANDE AVE	07023	225300 195300 420600	1196186	1196186 00 1196186	295156 295156 590312	302937 302937 605874	299047 299046 598093
78 2 00166000	50X101X66X102 1SFF1AG .0000	2	HOMENTOWSKI, KORDIAN & MALGORZATA 42 LA GRANDE AVE FANWOOD, N J 42 LA GRANDE AVENUE	07023	196200 147200 343400	976630	976630 00 976630	240981 240981 481962	247334 247334 494668	244158 244157 488315
78 3 00166100	50X101 1SFF1UG .1159	2	SMITH, SCOTT & JENNIFER 38 LA GRANDE AVE FANWOOD, NJ 38 LA GRANDE AVE	07023	189000 148900 337900	960988	960988 00 960988	237122 237121 474243	243373 243372 486745	240247 240247 480494
78 4 00166200	50X101 1SFF .1159	2	DIAZ, STEVEN 34 LA GRANDE AVE FANWOOD, NJ 34 LA GRANDE AVE	07023	189000 165500 354500	1008198	1008198 00 1008198	248771 248770 497541	255329 255328 510657	252050 252049 504099
78 5 00166300	50X100 1SFF1AG .1148	2	HAMILL, MATTHEW & AMY E 30 LA GRANDE AVE FANWOOD, NJ 30 LA GRANDE AVE	07023	189000 156800 345800	983455	983455 00 983455	242666 242665 485331	249062 249062 498124	245864 245864 491728
78 6 00166400	116X116X44X35 1SFF1AG .0000	2	REGAN, JANE T 1 BROHM PL FANWOOD, N J 1 BROHM PLACE	07023	195300 181200 376500	1070766	1070766 00 1070766	264209 264209 528418	271174 271174 542348	267692 267691 535383
78 7 00166500	55X82X123X44 1SFF1SG .0000	2	CRAIG, COLIN & SUSAN A 2 BROHM PL FANWOOD, NJ 2 BROHM PLACE	07023	249200 115700 364900	1037776 v1	1037776 -25000 1012776	249819 249818 499637	256570 256569 513139	253194 253194 506388
78 8 00166600	40X136X137X82 1SFF1AG .0000	2	KERN, JOHN W - KERN, KAREN 3 BROHM PL FANWOOD, N J 3 BROHM PLACE	07023	240700 144300 385000	1094940	1094940 00 1094940	270174 270174 540348	277296 277296 554592	273735 273735 547470
78 9 00166700	.07 ACRES .0700	4A	TEXAS EASTERN TRANSMISSION CORP PO BOX 2629 ADDISON, TX REAR LOTS BROHM PLACE	75001	231200 0 231200	657533	657533 00 657533	162245 162244 324489	166522 166522 333044	164384 164383 328767
78 10 00166800	40X81X130X136 1SFF1AG .0000	2	TALCOTT, DEAN B 4 BROHM PL FANWOOD, N J 4 BROHM PLACE	07023	242700 173600 416300	1183957	1183957 00 1183957	292139 292138 584277	299840 299840 599680	295990 295989 591979
78 11 00166900	60X106X98X81 1SFF1AG .0000	2	SCHINK, ALISA E 5 BROHM PLACE FANWOOD, NJ 5 BROHM PLACE	07023	249000 163200 412200	1172297	1172297 00 1172297	289262 289261 578523	296887 296887 593774	293075 293074 586149

5275400

15003238

00

25000

14978238

7391526

7586712

7489121

Block No. Lot No. Qualification Account No.	Land Dimensions Building Description Additional Lots Acreage	Prop. Class	Owner's Name Address City State Property Location	Billing Code Zip Code	Land Improvement Exemption Net Total	2023 Property Tax Special Dist	2023 Total Tax Deduction Net Tax	Amt.Billed 2023 1st Q 2nd Q Total	2nd Half 2023 3rd Q 4th Q Total	Preliminary 2024 Tax 1st Q 2nd Q Total
78 12 00167000	40X130X89X106 1SFF1AG .0000	2	LEWIS, DIANE 6 BROHM PL FANWOOD, N J 6 BROHM PLACE	07023	237800 131500 369300	1050289	1050289 00	259157 259156 518313	265988 265988 531976	262573 262572 525145
78 13 00167100	40X129X120X130 1SFF1AG .0000	2	DEVLIN, JAMES P & PIZZICO, NICOLE L 7 BROHM PLACE FANWOOD, NJ 7 BROHM PLACE	07023	241800 211000 452800	1287763	1287763 00	317753 317752 635505	326129 326129 652258	321941 321941 643882
78 14 00167200	40X137X116X189 1SFF1AG .0000	2	SEMEL, MARK & MARCI P 8 BROHM PL FANWOOD, NJ 8 BROHM PLACE	07023	248500 181900 430400	1224058	1224058 00	302034 302033 604067	309996 309995 619991	306015 306014 612029
78 15 00167300	45X100X100X137 1SFF1AG .0000	2	DI MAIO, DANIEL & THERREIN, D 9 BROHM PLACE FANWOOD, NJ 9 BROHM PLACE	07023	226700 150000 376700	1071335	1071335 00	264350 264349 528699	271318 271318 542636	267834 267834 535668
78 16 00167400	50X104 1SFF1AG .1194	2	NGUYEN, THIEN & LINDA 22 LA GRANDE AVE FANWOOD, N J 22 LA GRANDE AVENUE	07023	189000 188000 377000	1072188	1072188 00	264560 264560 529120	271534 271534 543068	268047 268047 536094
78 17 00167500	50X109 1SFF .1251	2	SENGUPTA, ARKA & DASGUPTA, SUBAMA 18 LAGRANDE AVE FANWOOD, NJ 18 LA GRANDE AVE	07023	189900 143700 333600	948758	948758 00	234104 234104 468208	240275 240275 480550	237190 237189 474379
78 18 00167600	70X105 2SFL2UG .1687	2	BHATTACHARJEE, SUJOY & ALISHA 455 TERRILL RD FANWOOD, NJ 455 TERRILL RD	07023	201100 273900 475000	1350900	1350900 00	345893 345892 691785	329558 329557 659115	337725 337725 675450
78 18.01 00167700	74X147 .2497	2	FLORES IRREVOCABLE TRUST 14 LA GRANDE AVE FANWOOD, NJ 14 LA GRANDE AVE	07023	196700 237600 434300	1235149	1235149 00	304770 304770 609540	312805 312804 625609	308788 308787 617575
78 18.02 00167700	72X103 .1702	2	AGBOOLA, AFIZ & KHAIRAT 461 TERRILL ROAD FANWOOD, NJ 461 TERRILL ROAD	07023	201600 219300 420900	1197040	1197040 00	295367 295366 590733	303154 303153 606307	299260 299260 598520
78 19 00167700	63X149 1SFF1AG .2155	2	ARNOLD, KARREIM & KEMP, TIFFANY 469 TERRILL RD FANWOOD, NJ 469 TERRILL RD	07023	200800 217400 418200	1189361	1189361 00	293472 293472 586944	301209 301208 602417	297341 297340 594681
78 20 00167800	63X150 1SFF1AG .2169	2	LABOY, NOEL & RAQUEL 473 TERRILL RD FANWOOD, NJ 473 TERRILL RD	07023	201300 159100 360400	1024978	1024978 00	252911 252911 505822	259578 259578 519156	256245 256244 512489
78 21 00167900	50X150 2SFL1UG .1722	2	WU, JIE 477 TERRILL RD FANWOOD, NJ 477 TERRILL RD	07023	187700 166900 354600	1008482	1008482 00	248841 248840 497681	255401 255400 510801	252121 252120 504241
78 22 00168000	87X120 1SFL2UG .2397	2	MICHELINI, MARIA & VIOLANTE, ULISES 481 TERRILL RD FANWOOD, NJ 481 TERRILL RD	07023	219600 302200 521800	1483999	1483999 00	366174 366173 732347	375826 375826 751652	371000 371000 742000
78 23 00168100	6.75 ACRE 6.7500	15C	BOROUGH OF FANWOOD 75 NO MARTINE AVE FANWOOD N J 487 TERRILL ROAD	07023	*EXEMPT*	00	00 00 00	00 00 00	00 00 00	00 00 00

5325000

15144300

00

00

15144300

7498764

7645536

7572153

Block No. Lot No. Qualification Account No.	Land Dimensions Building Description Additional Lots Acreage	Prop. Class	Owner's Name Address City State Property Location	Billing Code Zip Code	Land Improvement Exemption Net Total	2023 Property Tax Special Dist	2023 Total Tax Deduction Net Tax	Amt.Billed 2023 1st Q 2nd Q Total	2nd Half 2023 3rd Q 4th Q Total	Preliminary 2024 Tax 1st Q 2nd Q Total
78 24 00168200	75X131 2SFL1UG .2256	2	WHITE, MATTHEW D 493 TERRILL RD FANWOOD, NJ 493 TERRILL ROAD	07023	210600 114400 325000	924300	924300 00 924300	228069 228069 456138	234081 234081 468162	231075 231075 462150
78 25 00168300	1.31 ACRES VACANT LAND 1.3100	15C	BOROUGH OF FANWOOD 75 N MARTINE AVENUE FANWOOD, N J 499 TERRILL ROAD	07023	*EXEMPT*	00	00 00 00	00 00 00	00 00 00	00 00 00
78 26 00168400	130X190 1SFL2UG .5670	2	SCHNABLE, DONALD & LUBOVE 519 TERRILL RD FANWOOD N J 519 TERRILL RD	07023	272300 144100 416400	1184242 V1	1184242 -25000 1159242	285959 285959 571918	293662 293662 587324	289811 289810 579621
78 27 00168500	100X200 1SFL3UG .4591	2	COCKRELL, SUZANNE & GREGG 525 TERRILL RD FANWOOD, NJ 525 TERRILL RD	07023	240300 155500 395800	1125655	1125655 00 1125655	277753 277753 555506	285075 285074 570149	281414 281414 562828
78 28 00168600	1.230AC 1S & 2SB 1.2300	15D	TERRILL RD BIBLE CHAPEL 531 TERRILL RD FANWOOD N J 531 TERRILL RD	07023	*EXEMPT*	00	00 00 00	00 00 00	00 00 00	00 00 00
78 29 00168700	29X110X9X105 .0000	1	MIDWAY ASSOCIATES 165 BROADWAY NEW YORK N Y 55 CRAY TERRACE	10006	19900 0 19900	56596	56596 00 56596	13965 13965 27930	14333 14333 28666	14149 14149 28298
78 30 00168800	58X110 1SFF .1465	2	LA GANGA, ELLEN 51 CRAY TERRACE FANWOOD N J 51 CRAY TERRACE	07023	240300 159200 399500	1136178	1136178 00 1136178	280350 280349 560699	287740 287739 575479	284045 284044 568089
78 31 00168900	58X110 1SFF1AG .1465	2	47 CRAY TERR LLC 47 CRAY TERRACE FANWOOD, NJ 47 CRAY TERRACE	07023	240300 99100 339400	965254	965254 00 965254	238174 238174 476348	244453 244453 488906	241314 241313 482627
78 32 00169000	58X110 1SFF .1465	2	PEAL, BEVERLY L 43 CRAY TERR FANWOOD N J 43 CRAY TERRACE	07023	240300 112100 352400	1002226	1002226 00 1002226	247297 247297 494594	253816 253816 507632	250557 250556 501113
78 33 00169100	50X110 1SFF1UG .1263	2	SANDROCK, PHYLLIS K 37 CRAY TERRACE FANWOOD N J 37 CRAY TERRACE	07023	232000 149100 381100	1083848	1083848 00 1083848	267437 267437 534874	274487 274487 548974	270962 270962 541924
78 34 00169200	50X110 2SFE2UG .1263	2	SENA, ADAM & EMILY C W 33 CRAY TERR FANWOOD, N J 33 CRAY TERRACE	07023	232000 201700 433700	1233443	1233443 00 1233443	304349 304349 608698	312373 312372 624745	308361 308361 616722
78 35 00169300	50X110 2SFE1UG .1263	2	ISLETA, RAMIL & FRANCES M 31 CRAY TERRACE FANWOOD, NJ 31 CRAY TERRACE	07023	232000 189200 421200	1197893	1197893 00 1197893	295577 295577 591154	303370 303369 606739	299474 299473 598947
78 36 00169400	50X110 1SF31BG .1263	15F	AURICCHIO, NEAL EDWARD JR & MARIA D 29 CRAY TERRACE FANWOOD, NJ 29 CRAY TERRACE	07023	*EXEMPT*	00	00 00 00	293678 293678 587356	-293678 -293678 -587356	00 00 00
78 37 00169500	50X110 1SF31BG .1263	2	LO BRACE, CHRISTOPHER & ASHLEY 21 CRAY TERRACE FANWOOD, NJ 21 CRAY TERRACE	07023	232000 175600 407600	1159214	1159214 00 1159214	286034 286033 572067	293574 293573 587147	289804 289803 579607

3892000

11068849

00

25000

11043849

6037282

5006567

5521926



Block No. Lot No. Qualification Account No.	Land Dimensions Building Description Additional Lots Acreage	Prop. Class	Owner's Name Address City State Property Location	Billing Code Zip Code	Land Improvement Exemption Net Total	2023 Property Tax Special Dist	2023 Total Tax Deduction Net Tax	Amt.Billed 2023 1st Q 2nd Q Total	2nd Half 2023 3rd Q 4th Q Total	Preliminary 2024 Tax 1st Q 2nd Q Total
78 38 00169600	75X110 2SFE2UG .1894	2	HOWELL, KAREN OLIVER 17 CRAY TERR FANWOOD, N J 17 CRAY TERRACE	07023	258000 266700 524700	1492247	1492247 00 1492247	368209 368208 736417	377915 377915 755830	373062 373062 746124
78 39 00169700	55X110 1SFF1AG .1389	2	FOLKART, MARK E & JENNIFER O NEILL 11 CRAY TERR FANWOOD, N J 11 CRAY TERRACE	07023	237200 144700 381900	1086124	1086124 00 1086124	267999 267998 535997	275064 275063 550127	271531 271531 543062
78 40 00169800	55X110 1SFF1AG .1389	2	KLOTZ, MICHAEL R & JOYCE K 7 CRAY TER FANWOOD, N J 7 CRAY TERRACE	07023	237200 195300 432500	1230030	1230030 00 1230030	303507 303507 607014	311508 311508 623016	307508 307507 615015
78 41 00169900	59X110 1SFF1AG .1490	2	WENTZHEIMER, KAREN M 3 CRAY TERR FANWOOD, NJ 3 CRAY TERRACE	07023	229300 135300 364600	1036922	1036922 00 1036922	255858 255858 511716	262603 262603 525206	259231 259230 518461
78 42 00170000	100X119 .2732	1	PUBLIC SERVICE ELECTRIC & 80 PARK PL. TAX DEPT T6B NEWARK N J CRAY TERRACE	GAS CO 07101	312000 0 312000	887328	887328 00 887328	218946 218946 437892	224718 224718 449436	221832 221832 443664
79 1 00170100	87X119X74X112 1SFR1UG .0000	2	KUCZYNSKI HOLDINGS LLC 510 LIVINGSTON RD LINDEN, NJ 96 SOUTH AVE	07036	210800 248800 459600	1307102	1307102 00 1307102	322525 322524 645049	331027 331026 662053	326776 326775 653551
79 2 00170200	50X115 2SFL2UG .1320	2	VILLANE, RICHARD D & KERRI B 2051 PORTLAND AVE SCOTCH PLAINS, NJ 102 SOUTH AVE	07076	180900 165900 346800	986299	986299 00 986299	243367 243367 486734	249783 249782 499565	246575 246575 493150
79 3 00170300	40X106 2SF2UG .0973	2	106 SOUTH AVE., LLC 180 NORTH AVE FANWOOD, NJ 106 SOUTH AVE	07023	171000 181300 352300	1001941	1001941 00 1001941	247227 247226 494453	253744 253744 507488	250486 250485 500971
79 4 00170400	72X107X70X89 1SFS1BG .0000	2	TRIFIRO, ELISABETH M 114 SOUTH AVE FANWOOD, NJ 114 SOUTH AVE	07023	199400 182600 382000	1086408	1086408 00 1086408	268069 268068 536137	275136 275135 550271	271602 271602 543204
79 5 00170500	100 X 100 .2296	2	POPLI, SAHIL & RAI, MALVIKA 46 ASHWORTH COURT FANWOOD, NJ 46 ASHWORTH COURT	07023	232000 179200 411200	1169453	1169453 00 1169453	288560 288559 577119	296167 296167 592334	292364 292363 584727
79 5.01 00170600	100 X 100 .2296	2	LOMBARDI, PHILIP & MC GUINNESS, M 42 ASHWORTH COURT FANWOOD, N J 42 ASHWORTH COURT	07023	290000 179100 469100	1334120	1334120 00 1334120	329191 329191 658382	337869 337869 675738	333530 333530 667060
79 6 00170700	66X104 1SFF .1576	2	SALERNO, PAUL J 392 WILLIAM ST PISCATAWAY, NJ 107 LA GRANDE AVE	08854	230400 41400 271800	772999	772999 00 772999	190736 190736 381472	195764 195763 391527	193250 193250 386500
79 7 00170800	66X101 .1530	2	LIEB, STACY & AARON 101 LA GRANDE AVE FANWOOD, NJ 101 LA GRANDE AVE	07023	230400 193900 424300	1206709	1206709 00 1206709	297753 297752 595505	305602 305602 611204	301678 301677 603355
79 8 00170900	71X99X74X80 1SFF .0000	2	URSINO, JOSEPH & LAURA R 47 STAGAARD PL FANWOOD, NJ 47 STAGGARD PLACE	07023	247500 252500 500000	1422000	1422000 00 1422000	350875 350875 701750	360125 360125 720250	355500 355500 711000

5632800

16019682

00

00

16019682

7905637

8114045

8009844

Block No. Lot No. Qualification Account No.	Land Dimensions Building Description Additional Lots Acreage	Prop. Class	Owner's Name Address City State Property Location	Billing Code Zip Code	Land Improvement Exemption Net Total	2023 Property Tax Special Dist	2023 Total Tax Deduction Net Tax	Amt.Billed 2023 1st Q 2nd Q Total	2nd Half 2023 3rd Q 4th Q Total	Preliminary 2024 Tax 1st Q 2nd Q Total
79 9 00171000	50X110 1SFF1UG .1263	2	MOYA, RAFAEL & MIRIAM 41 STAGAARD PLACE FANWOOD, N J 41 STAGAARD PLACE	07023	192000 292100 484100	1376780	1376780 00 1376780	339718 339717 679435	348673 348672 697345	344195 344195 688390
79 10 00171100	100X112X100X127 .0000	2	DION, AMELIE & FOLEY, DAVID 35 STAGAARD PLACE FANWOOD, NJ 35 STAGAARD PLACE	07023	233700 141300 375000	1066500	1066500 00 1066500	263157 263156 526313	270094 270093 540187	266625 266625 533250
79 11 00171200	50X127X50X134 2SFL2UG .0000	2	PAUL NOVELLO FAMILY ASSOCIATES L P 1981 WESTFIELD AVE SCOTCH PLAINS, NJ 29 STAGAARD PLACE	07076	195000 164300 359300	1021849	1021849 00 1021849	252139 252139 504278	258786 258785 517571	255463 255462 510925
80 1 00171300	50X131X50X123 1SFF1AG .0000	2	HOUGHTON, TEMPEST C & JENNIFER J 345 WEST 145TH ST NEW YORK, NY 124 SOUTH AVE	10031	183600 126000 309600	880502	880502 00 880502	217262 217262 434524	222989 222989 445978	220126 220125 440251
80 2 00171400	50X123X50X115 1SFF1AG .0000	2	RAYAN, RAMSEY 128 SOUTH AVE FANWOOD, NJ 128 SOUTH AVE	07023	182700 232000 414700	1179407	1179407 00 1179407	291016 291016 582032	298688 298687 597375	294852 294852 589704
80 3 00171500	50X115X50X106 1SFF1AG .0000	2	MEYER, ROBERT W 132 SOUTH AVE FANWOOD, N J 132 SOUTH AVE	07023	181800 154000 335800	955015	955015 00 955015	235648 235648 471296	241860 241859 483719	238754 238754 477508
80 4 00171600	50X106X50X98 1SFF1AG .0000	2	HU, HAIBO & YANG, MENG 12 AZALEA TRAIL WESTFIELD NJ 136 SOUTH AVE	07090	180000 130400 310400	882778	882778 00 882778	217824 217823 435647	223566 223565 447131	220695 220694 441389
80 5 00171700	100X100 1SFL .2296	2	BROMM, DONALD JR & KAREN 44 FIFTH ST FANWOOD, N J 44 FIFTH ST	07023	270000 181200 451200	1283213	1283213 00 1283213	316630 316629 633259	324977 324977 649954	320804 320803 641607
80 6 00171800	116X197 .5246	2	FRANK, GLENN A & JODI B 125 LAGRANDE AVE FANWOOD, N J 125 LA GRANDE AVE	07023	274200 301900 576100	1638428	1638428 00 1638428	404279 404278 808557	414936 414935 829871	409607 409607 819214
80 7 00171900	66X104 1SFF1AG .1576	2	VYLOORPISHARAM, A K & REMADEVI, A M 121 LA GRANDE AVE FANWOOD, NJ 121 LA GRANDE AVE	07023	229200 314600 543800	1546567	1546567 00 1546567	381612 381612 763224	391672 391671 783343	386642 386642 773284
80 8 00172000	66X103 1SFF1AG .1561	2	PRIYADARSHINI, MASOOM & SHAH, R M 115 LA GRANDE AVE FANWOOD, NJ 115 LA GRANDE AVE	07023	230400 318700 549100	1561640	1561640 00 1561640	385331 385331 770662	395489 395489 790978	390410 390410 780820
80 9 00172100	75 X 100 .1722	2	RUSIN, MATTHEW C & ASHLEY L 47 ASHWORTH COURT FANWOOD, NJ 47 ASHWORTH COURT	07023	265000 163300 428300	1218085	1218085 00 1218085	300560 300559 601119	308483 308483 616966	304522 304521 609043
80 10 00172200	75 X 100 .1722	2	KANE, DEFA F BINTOU 43 ASHWORTH COURT FANWOOD, NJ 43 ASHWORTH COURT	07023	265000 170100 435100	1237424	1237424 00 1237424	305332 305331 610663	313381 313380 626761	309356 309356 618712
81 1 00172300	55X100 2SFL2UG .1263	2	IVES, KENNETH & WEINTRAUB, JENNIFER 50 HELEN ST FANWOOD, NJ 50 HELEN ST	07023	250000 184000 434000	1234296	1234296 00 1234296	304560 304559 609119	312589 312588 625177	308574 308574 617148

Block No. Lot No. Qualification Account No.	Land Dimensions Building Description Additional Lots Acreage	Prop. Class	Owner's Name Address City State Property Location	Billing Code Zip Code	Land Improvement Exemption Net Total	2023 Property Tax Special Dist	2023 Total Tax Deduction Net Tax	Amt.Billed 2023 1st Q 2nd Q Total	2nd Half 2023 3rd Q 4th Q Total	Preliminary 2024 Tax 1st Q 2nd Q Total
81 2 00172400	50X100 2SSL1UG .1148	2	BRINK, MARK W & CAROLYN A 54 HELEN ST FANWOOD, NJ 54 HELEN STREET	07023	250000 192000 442000	1257048	1257048 00	310174 310173 620347	318351 318350 636701	314262 314262 628524
81 3 00172500	50X100 2SFL1AG .1148	2	MARINO, ERIC G 58 HELEN ST FANWOOD, NJ 58 HELEN ST	07023	250000 281400 531400	1511302	1511302 00	372910 372910 745820	382741 382741 765482	377826 377825 755651
81 4 00172600	55X100 2SFL1AG .1263	2	FRIAS, TOMAS & KAREN 115 CLAY TERR FANWOOD, NJ 115 CRAY TERRACE	07023	255000 201400 456400	1298002	1298002 00	320279 320279 640558	328722 328722 657444	324501 324500 649001
81 5 00172700	75X105 2SFL1UG .1808	2	O'HALLORAN, BRANDON 111 CRAY TERRACE FANWOOD, NJ 111 CRAY TERRACE	07023	266500 212600 479100	1362560	1362560 00	336209 336208 672417	345072 345071 690143	340640 340640 681280
81 6 00172800	75X105 2SBL2UG .1808	2	WEBER, JEFFREY A & JENNIFER 109 CRAY TERR FANWOOD, NJ 109 CRAY TERRACE	07023	266500 239700 506200	1439633	1439633 00	355226 355226 710452	364591 364590 729181	359909 359908 719817
81 7 00172900	100X108 2SFL2AG .2479	2	VALDEZ, MARCUS & ROSEMARY 101 CRAY TERRACE FANWOOD, N J 101 CRAY TERRACE	07023	292000 264400 556400	1582402	1582402 00	390454 390453 780907	400748 400747 801495	395601 395600 791201
81 8 00173000	100X108 2SFL1AG .2479	2	TAESCHLER, MATTHEW P & STEPHANIE A 91 CRAY TERRACE FANWOOD, NJ 91 CRAY TERRACE	07023	292000 311300 603300	1715785	1715785 00	423366 423366 846732	434527 434526 869053	428947 428946 857893
81 9 00173100	50X109 2SFL1AG .1251	2	AVILA,JOSE A & LEE,MING MIN 87 CRAY TERRACE FANWOOD, NJ 87 CRAY TERRACE	07023	241000 198900 439900	1251076	1251076 00	308700 308700 617400	316838 316838 633676	312769 312769 625538
81 10 00173200	50X109 2SFL1UG .1251	2	HOEY,BRENDAN & DANIELLE M 83 CRAY TERRACE FANWOOD, NJ 83 CRAY TERRACE	07023	241000 271300 512300	1456981	1456981 00	359507 359506 719013	368984 368984 737968	364246 364245 728491
81 11 00173300	50X109 2SFL1AG .1251	2	PODLAS, LUKASZ 75 CRAY TERRACE FANWOOD, NJ 75 CRAY TERRACE	07023	241000 156300 397300	1129921	1129921 00	278806 278805 557611	286155 286155 572310	282481 282480 564961
81 12 00173400	50X109 2SFL1UG .1251	2	SEEFELDT, KURT & TERESA 71 CRAY TERRACE FANWOOD, NJ 71 CRAY TERRACE	07023	241000 221600 462600	1315634	1315634 00	324630 324629 649259	333188 333187 666375	328909 328908 657817
81 13 00173500	75X111X95X109 2SFL1AG .0000	2	BEJARANO, BORIS A & RACHEL E 65 CRAY TERRACE FANWOOD, NJ 65 CRAY TERRACE	07023	276700 231100 507800	1444183	1444183 00	356349 356349 712698	365743 365742 731485	361046 361046 722092
81 14 00173600	75X105 2SBL2UG .1808	2	TAYLOR, MICHAEL & LISA A 217 VINTON CIRCLE FANWOOD, NJ 217 VINTON CIRCLE	07023	246500 274000 520500	1480302	1480302 00	365261 365261 730522	374890 374890 749780	370076 370075 740151
81 15 00173700	99X103 2SFL1UG .2341	2	O'HEARN, JEFFREY & COLLEEN 211 VINTON CIRCLE FANWOOD, NJ 211 VINTON CIRCLE	07023	271500 312500 584000	1660896	1660896 00	409822 409822 819644	420626 420626 841252	415224 415224 830448

Block No. Lot No. Qualification Account No.	Land Dimensions Building Description Additional Lots Acreage	Prop. Class	Owner's Name Address City State Property Location	Billing Code Zip Code	Land Improvement Exemption Net Total	2023 Property Tax Special Dist	2023 Total Tax Deduction Net Tax	Amt.Billed 2023 1st Q 2nd Q Total	2nd Half 2023 3rd Q 4th Q Total	Preliminary 2024 Tax 1st Q 2nd Q Total
81 16 00173800	80X101 1SFF1AG .1855	2	FITZGERALD, BRIAN P & LORI M 203 VINTON CIRCLE FANWOOD, NJ 203 VINTON CIRCLE	07023	250000 330900 580900	1652080	1652080 00 1652080	407647 407646 815293	418394 418393 836787	413020 413020 826040
81 17 00173900	80X100 1SSR1AG .1837	2	MALONEY FAMILY TRUST 197 VINTON CIRCLE FANWOOD, NJ 197 VINTON CIRCLE	07023	250000 167900 417900	1188508	1188508 00 1188508	293262 293261 586523	300993 300992 601985	297127 297127 594254
81 18 00174000	75X121X115X100 1SFR2AG .0000	2	LARKIN, TROY & KIMIKO 191 VINTON CIRCLE FANWOOD, NJ 191 VINTON CIRCLE	07023	267800 238000 505800	1438495	1438495 00 1438495	354946 354945 709891	364302 364302 728604	359624 359624 719248
81 19 00174100	90X193X104X121 1SFR2AG .0000	2	FUTTERMAN, ERIC & DEBRA 181 VINTON CIRCLE FANWOOD, NJ 181 VINTON CIRCLE	07023	293900 281800 575700	1637291	1637291 00 1637291	403998 403997 807995	414648 414648 829296	409323 409323 818646
81 20 00174200	75X162X138X162 1SFS1BG .0000	2	DUBUCHE, MAX & SANDOVAL, LAURA 177 VINTON CIRCLE FANWOOD, NJ 177 VINTON CIRCLE	07023	299200 173200 472400	1343506	1343506 00 1343506	331507 331507 663014	340246 340246 680492	335877 335876 671753
81 21 00174300	65X120X146X162 1SFS1BG .0000	2	LIBERTO, JONATHAN & MARY CATHLEEN 171 VINTON CIRCLE FANWOOD, N J 171 VINTON CIRCLE	07023	285500 235800 521300	1482577	1482577 00 1482577	365823 365822 731645	375466 375466 750932	370645 370644 741289
81 22 00174400	74X120 1SF31BG .2039	2	CHELNIK IRREVOCABLE FAMILY INCOME T 95 NORTH AVE FANWOOD, NJ 165 VINTON CIRCLE	07023	249900 326900 576800	1640419	1640419 00 1640419	404770 404769 809539	415440 415440 830880	410105 410105 820210
81 23 00174500	10X120 .0275	15C	BOROUGH OF FANWOOD 75 NO MARTINE AVE FANWOOD N J VINTON CIRCLE	07023	*EXEMPT*	00	00 00 00	00 00 00	00 00 00	00 00 00
81 24 00174600	60X125X85X120 1SF31BG .0000	2	MONTGOMERY, FRANCIS G 159 VINTON CIRCLE FANWOOD, N J 159 VINTON CIRCLE	07023	242400 190100 432500	1230030	1230030 00 1230030	303507 303507 607014	311508 311508 623016	307508 307507 615015
81 25 00174700	57X180X133X125 1SFS1BG .0000	2	KUMAMOTO, YOSUKE 155 VINTON CIRCLE FANWOOD, NJ 155 VINTON CIRCLE	07023	265500 173900 439400	1249654	1249654 00 1249654	308349 308349 616698	316478 316478 632956	312414 312413 624827
81 26 00174800	57X185X135X180 1SFS1BG .0000	2	URIBE, JOSE & ERAZO, MARIA 3481 STONEGATE DR CENTER VALLEY, PA 151 VINTON CIRCLE	18034	268400 195300 463700	1318763	1318763 00 1318763	325402 325401 650803	333980 333980 667960	329691 329691 659382
81 27 00174900	52X127X127X185 1SFS1BG .0000	2	MUSTACHIO, NANCY J 147 VINTON CIR FANWOOD, N J 147 VINTON CIRCLE	07023	260900 217500 478400	1360570	1360570 00 1360570	335718 335717 671435	344568 344567 689135	340143 340142 680285
81 28 00175000	57X121X109X127 1SFS1BG .0000	2	PALASITS, THOMAS R & DENISE 143 VINTON CIRCLE FANWOOD, N J 143 VINTON CIRCLE	07023	259600 314100 573700	1631603	1631603 00 1631603	402594 402594 805188	413208 413207 826415	407901 407901 815802
81 29 00175100	57X168X126X121 1SFS1BG .0000	2	AYERS, KEVIN J & KATHLEEN H 141 VINTON CIRCLE FANWOOD, N J 141 VINTON CIRCLE	07023	265100 243800 508900	1447312	1447312 00 1447312	357121 357120 714241	366536 366535 733071	361828 361828 723656

6547400

18620808

00

00

18620808

9189279

9431529

9310407

Block No. Lot No. Qualification Account No.	Land Dimensions Building Description Additional Lots Acreage	Prop. Class	Owner's Name Address City State Property Location	Billing Code Zip Code	Land Improvement Exemption Net Total	2023 Property Tax Special Dist	2023 Total Tax Deduction Net Tax	Amt.Billed 2023 1st Q 2nd Q Total	2nd Half 2023 3rd Q 4th Q Total	Preliminary 2024 Tax 1st Q 2nd Q Total
81 30 00175200	75X168X122X132 1SFS1BG .0000	2	DELAHANTY, DANIEL & KIMBERLY 135 VINTON CIRCLE FANWOOD, NJ 135 VINTON CIRCLE	07023	259300 334200 593500	1687914	1687914 00 1687914	416489 416489 832978	427468 427468 854936	421979 421978 843957
81 31 00175300	95X157X25X132 1SFS1BG .0000	2	CHATTERTON, JEFFREY D & MICHELLE 129 VINTON CIRCLE FANWOOD, NJ 129 VINTON CIRCLE	07023	233300 265700 499000	1419156	1419156 00 1419156	350174 350173 700347	359405 359404 718809	354789 354789 709578
81 33 00175500	75X148X69X147 2SFL1AG .0000	2	HANVEY, JOSEPH F & PATRICE 117 VINTON CIR FANWOOD, NJ 117 VINTON CIRCLE	07023	314900 227400 542300	1542301	1542301 00 1542301	380559 380559 761118	390592 390591 781183	385576 385575 771151
81 34 00175600	71X149 2SFL1BG .2429	2	VITURELLO, MICHAEL - RITCHIE, RACHAEL 111 VINTON CI FANWOOD, NJ 111 VINTON CIRCLE	07023	252400 220200 472600	1344074	1344074 00 1344074	331647 331647 663294	340390 340390 680780	336019 336018 672037
81 35 00175700	80X100 1SFF1AG .1837	2	VENTURA, ANTHONY & LAINIE 22 HELEN STREET FANWOOD, NJ 22 HELEN STREET	07023	280000 203800 483800	1375927	1375927 00 1375927	339507 339507 679014	348457 348456 696913	343982 343982 687964
81 36 00175800	60X100 1SFS2BG .1377	2	CASPERSEN, KERRY A 20 HELEN ST FANWOOD, NJ 20 HELEN ST	07023	260000 271800 531800	1512439	1512439 00 1512439	373191 373191 746382	383029 383028 766057	378110 378110 756220
81 38 00176000	110X100 2SFL1UG .2525	2	KULKARNI, AMIT A & SRI LAKSHIMI 10 HELEN ST FANWOOD, NJ 10 HELEN ST	07023	310000 266000 576000	1638144	1638144 00 1638144	404208 404208 808416	414864 414864 829728	409536 409536 819072
81 39 00176100	73X71X91X100 1SFL1BG .0000	2	BIRNBAUM, DANIEL & KRISTIN 4 HELEN ST FANWOOD, NJ 4 HELEN ST	07023	282000 208100 490100	1393844	1393844 00 1393844	343928 343928 687856	352994 352994 705988	348461 348461 696922
81 40 00176200	75X204X75X191 1SFS1BG .0000	2	STUART, GLENN & GRACE 118 LA GRANDE AVE FANWOOD, NJ 118 LA GRANDE AVE	07023	256100 203500 459600	1307102	1307102 00 1307102	322525 322524 645049	331027 331026 662053	326776 326775 653551
81 41 00176300	103X138X136X204 1.5SFL1AG .0000	2	PATEL, ANIL B & USHA A 112 LA GRANDE AVE FANWOOD, NJ 112 LA GRANDE AVE	07023	280600 208100 488700	1389863	1389863 00 1389863	342946 342945 685891	351986 351986 703972	347466 347466 694932
81 42 00176400	104X160X100X138 1SBRIAG .0000	2	VASQUEZ, SUZANNE 104 LA GRANDE AVE FANWOOD, NJ 104 LA GRANDE AVENUE	07023	275400 45700 321100	913208	913208 00 913208	225332 225332 450664	231272 231272 462544	228302 228302 456604
81 43 00176500	86X188X122X160 2SFL .0000	2	PERRY, JAMES 96 LA GRANDE AVE FANWOOD, NJ 96 LA GRANDE AVE	07076	284300 448800 733100	2084936	2084936 00 2084936	514453 514453 1028906	528015 528015 1056030	521234 521234 1042468
81 44 00176600	95X216X40X188 2SFL .0000	2	RODRIGUEZ, ANGEL LUIS JR & LIZETTE 84 LAGRANDE AVE FANWOOD, NJ 84 LA GRANDE AVE	07023	240200 441500 681700	1938755	1938755 00 1938755	478383 478383 956766	490995 490994 981989	484689 484689 969378
81 45 00176700	110X253X100X216 2SFL .0000	2	GARDNER, RYAN T & MIRANDA H 78 LA GRANDE AVE FANWOOD, NJ 78 LA GRANDE AVE	07023	285300 164300 449600	1278662	1278662 00 1278662	315507 315507 631014	323824 323824 647648	319666 319665 639331

7322900

20826325

00

00

20826325

10277695

10548630

10413165



Block No. Lot No. Qualification Account No.	Land Dimensions Building Description Additional Lots Acreage	Prop. Class	Owner's Name Address City State Property Location	Billing Code Zip Code	Land Improvement Exemption Net Total	2023 Property Tax Special Dist	2023 Total Tax Deduction Net Tax	Amt.Billed 2023 1st Q 2nd Q Total	2nd Half 2023 3rd Q 4th Q Total	Preliminary 2024 Tax 1st Q 2nd Q Total
81 46 00176800	54X271X50X253 2SSL .0000	2	LAU, LOUISA 74 LA GRANDE AVENUE FANWOOD, N J 74 LA GRANDE AVENUE	07023	229500 194800 424300	1206709	1206709 00 1206709	297753 297752 595505	305602 305602 611204	301678 301677 603355
81 47 00176900	51X290X48X271 .0000	2	DEEGAN, WILLIAM J JR 68 LA GRANDE AVENUE FANWOOD, NJ 68 LA GRANDE AVENUE	07023	227200 535800 763000	2169972	2169972 00 2169972	535436 535435 1070871	549551 549550 1099101	542493 542493 1084986
81 49 00177000	80X209X66X202 .0000	1	PUBLIC SERVICE ELECTRIC & GAS CO 80 PARK PL. TAX DEPT T 6B NEWARK, N J LA GRANDE AVE	07101	220600 0 220600	627386	627386 00 627386	154806 154806 309612	158887 158887 317774	156847 156846 313693
82 1 00177100	135X115X77X101 2SSE1AG .0000	2	SORACE, DAVID R & ALLISON G 38 HELEN ST FANWOOD, N J 38 HELEN ST	07023	326400 370300 696700	1981415	1981415 00 1981415	488910 488909 977819	501798 501798 1003596	495354 495354 990708
82 2 00177200	65X101 2SFL1AG .1507	2	O'CONNOR, MICHAEL T & HOYNES, PAT 42 HELEN ST FANWOOD, N J 42 HELEN ST	07023	265000 194300 459300	1306249	1306249 v1 -25000 1281249	316064 316064 632128	324561 324560 649121	320313 320312 640625
82 3 00177300	50X100 2SFL2UG .1148	2	MONTGOMERY, SEAN & NUNEZ, CLARISSA 220 VINTON CIRCLE FANWOOD, NJ 220 VINTON CIRCLE	07023	220000 192300 412300	1172581	1172581 00 1172581	289332 289331 578663	296959 296959 593918	293146 293145 586291
82 4 00177400	96X100X95X100 1SFF2UG .0000	2	SHEAY, EMERALD & LAVAN,JUSTIN 214 VINTON CIRCLE FANWOOD, NJ 214 VINTON CIRCLE	07023	265000 217200 482200	1371377	1371377 00 1371377	338384 338384 676768	347305 347304 694609	342845 342844 685689
82 5 00177500	50X100X50X100 2SFE1BG .0000	2	GELLING, EDWARD P & DONNA M 208 VINTON CIRCLE FANWOOD, NJ 208 VINTON CIRCLE	07023	220000 229900 449900	1279516	1279516 00 1279516	315718 315717 631435	324041 324040 648081	319879 319879 639758
82 6 00177600	70X100X72X107 1SFF1AG .0000	2	POLLACK, MICHAEL & MARYELLEN 202 VINTON CIRCLE FANWOOD, NJ 202 VINTON CIRCLE	07023	240000 174100 414100	1177700	1177700 00 1177700	290595 290595 581190	298255 298255 596510	294425 294425 588850
82 7 00177700	66X107X76X137 1SFF1UG .0000	2	PALMER, JOHN & MARGERY 196 VINTON CIRCLE FANWOOD, N J 196 VINTON CIRCLE	07023	241300 163400 404700	1150967	1150967 v1 -25000 1125967	277749 277748 555497	285235 285235 570470	281492 281492 562984
82 8 00177800	102X137X12X137 1SSR .0000	2	BOROWSKI, THOMAS J & KIMBERLY E 188 VINTON CIRCLE FANWOOD, N J 188 VINTON CIRCLE	07023	230400 164300 394700	1122527	1122527 00 1122527	276981 276981 553962	284283 284282 568565	280632 280632 561264
82 9 00177900	102X125X22X137 1SSR1BG .0000	2	TUQUERO, ARLENE & FLORES, BINGO 184 VINTON CIRCLE FANWOOD, NJ 184 VINTON CR	07023	236100 171600 407700	1159499	1159499 00 1159499	286104 286103 572207	293646 293646 587292	289875 289875 579750
82 10 00178000	79X115X50X125 1SFS1BG .0000	2	CHUNG, TAEWOO; SINAE KIM 166 VINTON CIRCLE FANWOOD, N J 166 VINTON CIRCLE	07023	240200 271500 511700	1455275	1455275 00 1455275	359086 359085 718171	368552 368552 737104	363819 363819 727638
82 11 00178100	145X142X0X100 1SFS1BG .0000	2	CHAN, CHEUNG TAT & CAROL 156 VINTON CIRCLE FANWOOD, NJ 156 VINTON CIRCLE	07023	257200 353800 611000	1737684	1737684 00 1737684	428770 428769 857539	440073 440072 880145	434421 434421 868842

Block No. Lot No. Qualification Account No.	Land Dimensions Building Description Additional Lots Acreage	Prop. Class	Owner's Name Address City State Property Location	Billing Code Zip Code	Land Improvement Exemption Net Total	2023 Property Tax Special Dist	2023 Total Tax Deduction Net Tax	Amt.Billed 2023 1st Q 2nd Q Total	2nd Half 2023 3rd Q 4th Q Total	Preliminary 2024 Tax 1st Q 2nd Q Total
82 12 00178200	130X142X25X102 1SFS1BG .0000	2	WARGO, FRANK & CATHERINE 140 VINTON CIRCLE FANWOOD, N J 140 VINTON CIRCLE	07023	227500 225100 452600	1287194	V1 1287194 -25000 1262194	311362 311362 622724	319735 319735 639470	315549 315548 631097
82 13 00178300	53X102X98X125 1SFS1BG .0000	2	FORREST, SHARON A 136 VINTON CIRCLE FANWOOD, NJ 136 VINTON CIRCLE	07023	240900 185700 426600	1213250	1213250 00 1213250	299367 299366 598733	307259 307258 614517	303313 303312 606625
82 14 00178400	70X125X75X118 1SFS1BG .0000	2	FANELLI, BENJAMIN R & CAYLA ANN 132 VINTON CIRCLE FANWOOD, NJ 132 VINTON CIRCLE	07023	247800 275300 523100	1487696	1487696 00 1487696	367086 367085 734171	376763 376762 753525	371924 371924 743848
82 15 00178500	96X118X104X100 1SFF1AG .0000	2	MIDDLETON, KEITH R & MEGAN L 124 VINTON CIRCLE FANWOOD, N J 124 VINTON CIRCLE	07023	272000 226600 498600	1418018	1418018 00 1418018	349893 349892 699785	359117 359116 718233	354505 354504 709009
82 16 00178600	69X100X70X100 2SFL2AG .0000	2	GANLEY, LAWRENCE & FARUOLO, LOUIS 118 VINTON CIRCLE FANWOOD, N J 118 VINTON CIRCLE	07023	240000 219600 459600	1307102	V1 1307102 -25000 1282102	316275 316274 632549	324777 324776 649553	320526 320525 641051
82 17 00178700	77X100X77X100 2SFL2AG .0000	2	DUCH, ANDREW & JENNY 112 VINTON CIRCLE FANWOOD, NJ 112 VINTON CIRCLE	07023	262200 415400 677600	1927094	1927094 00 1927094	475506 475506 951012	488041 488041 976082	481774 481773 963547
83 1 00178800	96X137X64X141 2SFL2AG .0000	2	SOTTILE, MICHAEL R & AMBER D RILEY 5 HELEN ST FANWOOD, N J 5 HELEN ST	07023	276600 350700 627300	1784041	1784041 00 1784041	440208 440208 880416	451813 451812 903625	446011 446010 892021
83 2 00178900	70X137 2SFL1UG .2202	2	DALEY, MATTHEW & ARLENE 11 HELEN ST FANWOOD, NJ 11 HELEN ST	07023	279800 300200 580000	1649520	1649520 00 1649520	407015 407015 814030	417745 417745 835490	412380 412380 824760
83 3 00179000	80X187 2SFL2UG .3434	2	BALIKO, DONALD J & DAWN S 17 HELEN ST FANWOOD, NJ 17 HELEN ST	07023	291200 291900 583100	1658336	1658336 00 1658336	409191 409190 818381	419978 419977 839955	414584 414584 829168
83 4 00179100	50X187 2SFL2UG .2146	2	GOLDENBERG, MICHAEL & STACI 21 HELEN ST FANWOOD, NJ 21 HELEN ST	07023	262000 285200 547200	1556237	1556237 00 1556237	383998 383997 767995	394121 394121 788242	389060 389059 778119
83 5 00179200	50X187 2SFL2UG .2146	2	SKAAR, STEPHEN AND DEBRA 25 HELEN ST FANWOOD, NJ 25 HELEN ST	07023	262000 294300 556300	1582117	1582117 00 1582117	390384 390383 780767	400675 400675 801350	395530 395529 791059
83 6 00179300	50X187 2SFL2UG .2146	2	GUARNERI, WILLIAM-FALLON, ANNE L 29 HELEN ST FANWOOD, N J 29 HELEN ST	07023	262000 248700 510700	1452431	1452431 00 1452431	358384 358384 716768	367832 367831 735663	363108 363108 726216
83 7 00179400	8.020AC 1SCB 8.0200	15C	BOROUGH OF FANWOOD 75 NO MARTINE AVE FANWOOD N J 80 SECOND ST	07023	*EXEMPT*	00	00 00 00	00 00 00	00 00 00	00 00 00
83 8 00179500	50X137 2SFL1UG .1573	2	CUMMINGS, GREGORY J 39 HELEN ST FANWOOD, N J 39 HELEN ST	07023	257000 201000 458000	1302552	1302552 00 1302552	321402 321401 642803	329875 329874 659749	325638 325638 651276

Block No. Lot No. Qualification Account No.	Land Dimensions Building Description Additional Lots Acreage	Prop. Class	Owner's Name Address City State Property Location	Billing Code Zip Code	Land Improvement Exemption Net Total	2023 Property Tax Special Dist	2023 Total Tax Deduction Net Tax	Amt.Billed 2023 1st Q 2nd Q Total	2nd Half 2023 3rd Q 4th Q Total	Preliminary 2024 Tax 1st Q 2nd Q Total
83 9 00179600	50X137 2SFL1AG .1573	2	POMNITZ, FREDERICK & FLORENCE 43 HELEN ST FANWOOD, N J 43 HELEN ST	07023	257000 232900 489900	1393276	1393276 00 1393276	343788 343787 687575	352851 352850 705701	348319 348319 696638
83 10 00179700	50X137 2SFL1AG .1573	2	SCHWANEBERG, WALTER J & KAREN D 47 HELEN ST FANWOOD, N J 47 HELEN ST	07023	257000 231000 488000	1387872	1387872 00 1387872	342454 342454 684908	351482 351482 702964	346968 346968 693936
83 11 00179800	50X137 1SFL1UG .1573	2	ATKINSON, NATHAN & KARA 51 HELEN ST FANWOOD, NJ 51 HELEN ST	07023	257000 244900 501900	1427404	1427404 00 1427404	352209 352208 704417	361494 361493 722987	356851 356851 713702
84 1 00179900	50X137 2SFL1UG .1573	2	BOBER, MICHAEL & BUETTNER, E 59 HELEN ST FANWOOD, NJ 59 HELEN STREET	07023	257000 248100 505100	1436504	1436504 00 1436504	354454 354454 708908	363798 363798 727596	359126 359126 718252
84 2 00180000	50X137 2SFL1AG .1573	2	MOONEY, JOHN & JUNE G 63 HELEN ST FANWOOD, N J 63 HELEN ST	07023	257000 272300 529300	1505329	1505329 00 1505329	371437 371436 742873	381228 381228 762456	376333 376332 752665
84 3 00180100	50X100 1SFS1BG .1148	2	DEBENEDETTE, THOMAS M & ALISON B 140 MARIAN AVE FANWOOD, NJ 140 MARIAN AVE	07023	250000 286400 536400	1525522	1525522 00 1525522	376419 376419 752838	386342 386342 772684	381381 381380 762761
84 4 00180200	60X100 1SFS1BG .1377	2	KUTCHINSKI, TODD & JENNIFER 144 MARIAN AVE FANWOOD, NJ 144 MARIAN AVE	07023	260000 193100 453100	1288616	1288616 00 1288616	317963 317963 635926	326345 326345 652690	322154 322154 644308
84 5 00180300	54X100 1SFS1BG .1240	2	CHAN, KATHERINE WING LAN 150 MARIAN AVE FANWOOD, N J 150 MARIAN AVE	07023	254000 187900 441900	1256764	1256764 00 1256764	310104 310103 620207	318279 318278 636557	314191 314191 628382
84 6 00180400	54X100 1SFS1BG .1240	2	BOBBINS, LUKE 156 MARIAN AVE FANWOOD, NJ 156 MARIAN AVE	07023	254000 187200 441200	1254773	1254773 00 1254773	309612 309612 619224	317775 317774 635549	313694 313693 627387
84 7 00180500	54X100 1SFS1BG .1240	2	NADARAJAN, VINOD & SUDHEERDAS, SUMY 160 MARIAN AVE FANWOOD, NJ 160 MARIAN AVE	07023	254000 245200 499200	1419725	1419725 00 1419725	350314 350313 700627	359549 359549 719098	354932 354931 709863
84 8 00180600	54X100 1SFS1BG .1240	2	COOLIDGE, CRAIG W & DEIRDRE E 164 MARIAN AVE FANWOOD, NJ 164 MARIAN AVE	07023	254000 248800 502800	1429963	1429963 00 1429963	352840 352840 705680	362142 362141 724283	357491 357491 714982
84 9 00180700	54X100 1SFS1BG .1240	2	WHITEFIELD, KIMBERLY 168 MARIAN AVE FANWOOD, NJ 168 MARIAN AVE	07023	254000 247000 501000	1424844	1424844 00 1424844	351577 351577 703154	360845 360845 721690	356211 356211 712422
84 10 00180800	54X100 1SFS1BG .1240	2	OSORIO, JOSE & FORERO, GLORIA 172 MARIAN AVE FANWOOD, NJ 172 MARIAN AVE	07023	254000 190800 444800	1265011	1265011 00 1265011	312139 312138 624277	320367 320367 640734	316253 316253 632506
84 11 00180900	50X100 1SFS1BG .1148	2	SHARKEY, RYAN & JENNIFER 176 MARIAN AVE FANWOOD, NJ 176 MARIAN AVE	07023	250000 170600 420600	1196186	1196186 00 1196186	295156 295156 590312	302937 302937 605874	299047 299046 598093

Block No. Lot No. Qualification Account No.	Land Dimensions Building Description Additional Lots Acreage	Prop. Class	Owner's Name Address City State Property Location	Billing Code Zip Code	Land Improvement Exemption Net Total	2023 Property Tax Special Dist	2023 Total Tax Deduction Net Tax	Amt.Billed 2023 1st Q 2nd Q Total	2nd Half 2023 3rd Q 4th Q Total	Preliminary 2024 Tax 1st Q 2nd Q Total
84 12 00181000	50X100 1SFS1BG .1148	2	MUNDORFF, CURT W 180 MARIAN AVE FANWOOD, NJ 180 MARIAN AVENUE	07023	250000 208800 458800	1304827	1304827 00 1304827	321963 321963 643926	330451 330450 660901	326207 326207 652414
84 13 00181100	50X100 1SFS1BG .1148	2	RYAN, THOMAS P, JR & ANN MARIE 184 MARIAN AV FANWOOD, NJ 184 MARIAN AVE	07023	250000 309000 559000	1589796	1589796 00 1589796	392279 392278 784557	402620 402619 805239	397449 397449 794898
84 14 00181200	50X100 1SFF1AG .1148	2	GONCH, CHRISTINE D 108 SECOND ST FANWOOD, N J 108 SECOND ST	07023	250000 186200 436200	1240553	1240553 00 1240553	306104 306103 612207	314173 314173 628346	310139 310138 620277
84 15 00181300	50X100 2SFL1BG .1148	2	MC CALLION, VINCENT G & ROSEMARIE 110 SECOND ST FANWOOD, N J 110 SECOND ST	07023	250000 245700 495700	1409771	1409771 00 1409771	347858 347857 695715	357028 357028 714056	352443 352443 704886
84 16 00181400	50X100 1SFS1BG .1148	2	KIELL, CRAIG S & LOUISE A 114 2ND ST FANWOOD, NJ 114 SECOND ST	07023	250000 217800 467800	1330423	1330423 00 1330423	328279 328279 656558	336933 336932 673865	332606 332606 665212
84 17 00181500	50X100 1SFS1BG .1148	2	O'CONNOR, JAMES E & MARY L 118 SECOND ST FANWOOD, N J 118 SECOND ST	07023	250000 188500 438500	1247094	1247094 00 1247094	307718 307717 615435	315830 315829 631659	311774 311773 623547
84 18 00181600	50X100 2SFL1AG .1148	2	STEVENS, JASON & VAUGHN, PHEONIX 181 HERBERT AVE FANWOOD, NJ 181 HERBERT AVE	07023	250000 217700 467700	1330139	1330139 00 1330139	328209 328208 656417	336861 336861 673722	332535 332535 665070
84 19 00181700	50X100 2SFL1UG .1148	2	LOWENTHAL, MICHAEL T & KOSTRZEWA, M 177 HERBERT AVE FANWOOD, NJ 177 HERBERT AVE	07023	250000 206300 456300	1297717	1297717 00 1297717	320209 320208 640417	328650 328650 657300	324430 324429 648859
84 20 00181800	100X100 2SFL1AG .2296	2	FLOWERS, DALE M & LORI DEMILT 175 HERBERT AVE FANWOOD, N J 175 HERBERT AVE	07023	300000 225600 525600	1494806	1494806 00 1494806	368840 368840 737680	378563 378563 757126	373702 373701 747403
84 21 00181900	57X100 1SFF1BG .1309	2	AKKAPEDDI, ABHISHEK & NAGARAJ, NARA 165 HERBERT AVE FANWOOD, NJ 165 HERBERT AVE	07023	257000 506500 763500	2171394	2171394 00 2171394	535787 535786 1071573	549911 549910 1099821	542849 542848 1085697
84 22 00182000	57X100 1SFF1BG .1309	2	SULLIVAN, DANIEL T & JENNIFER R 161 HERBERT AVE FANWOOD, NJ 161 HERBERT AVE	07023	257000 180900 437900	1245388	1245388 00 1245388	307297 307296 614593	315398 315397 630795	311347 311347 622694
84 23 00182100	57X100 1SFF1BG .1309	2	CAMPION, MARY RESIDUARY TRUST 157 HERBERT AVE FANWOOD, NJ 157 HERBERT AVE	07023	257000 164600 421600	1199030	1199030 00 1199030	295858 295858 591716	303657 303657 607314	299758 299757 599515
84 24 00182200	59X100 1SFF .1354	2	SAVAGE, RICHARD A & PATRICIA A 151 HERBERT AVE FANWOOD, NJ 151 HERBERT AVE	07023	259000 177100 436100	1240268	1240268 00 1240268	306034 306033 612067	314101 314100 628201	310067 310067 620134
84 25 00182300	65X100 2SFL1AG .1492	2	ROOST, ANDREW & KIMBERLEY V 145 HERBERT AVE FANWOOD, NJ 145 HERBERT AVE	07023	265000 259300 524300	1491109	1491109 00 1491109	367928 367928 735856	377627 377626 755253	372778 372777 745555

6889000

19592315

00

00

19592315

9668717

9923598

9796161

Block No. Lot No. Qualification Account No.	Land Dimensions Building Description Additional Lots Acreage	Prop. Class	Owner's Name Address City State Property Location	Billing Code Zip Code	Land Improvement Exemption Net Total	2023 Property Tax Special Dist	2023 Total Tax Deduction Net Tax	Amt.Billed 2023 1st Q 2nd Q Total	2nd Half 2023 3rd Q 4th Q Total	Preliminary 2024 Tax 1st Q 2nd Q Total
84 26 00182400	55X100 2SFL1UG .1263	2	MCELROY-BARKER, ERIN & BARKER, DOUGL 143 HERBERT AVE FANWOOD, NJ 143 HERBERT AVE	07023	255000 279700 534700	1520687	1520687 00 1520687	375226 375226 750452	385118 385117 770235	380172 380172 760344
84 27 00182500	55X100 1SFF1BG .1263	2	FELTON, DAVID C & JENNY 137 HERBERT AVE FANWOOD, NJ 137 HERBERT AVE	07023	255000 155700 410700	1168031	1168031 00 1168031	288209 288209 576418	295807 295806 591613	292008 292008 584016
84 28 00182600	100X120 2SFL1AG .2755	2	DOYLE, MICHAEL P & PAMELA 69 HELEN ST FANWOOD, NJ 69 HELEN ST	07023	308000 251600 559600	1591502	1591502 00 1591502	392700 392699 785399	403052 403051 806103	397876 397875 795751
85 1 00182700	50X137 2SFL1UG .1573	2	VALCICH, RAYMOND & ELIZABETH 79 HELEN ST FANWOOD, NJ 79 HELEN ST	07023	257000 246900 503900	1433092	1433092 00 1433092	353612 353612 707224	362934 362934 725868	358273 358273 716546
85 2 00182800	100X120 2SFL2AG .2755	2	COWAN, MARGARET-MICHAEL TRUSTEES 85 HELEN ST FANWOOD, NJ 85 HELEN ST	07023	308000 347400 655400	1863958	1863958 00 1863958	459927 459927 919854	472052 472052 944104	465990 465989 931979
85 3 00182900	79X105X97X100 1SFF1AG .0000	2	JACOBS, MATTHEW J & ERIN 140 HERBERT AVE FANWOOD, NJ 140 HERBERT AVENUE	07023	284400 285900 570300	1621933	1621933 00 1621933	400208 400208 800416	410759 410758 821517	405484 405483 810967
85 4 00183000	58X100 1SFS1BG .1331	2	WARD, MONICA A 144 HERBERT AVE FANWOOD, NJ 144 HERBERT AVE	07023	258000 195500 453500	1289754	1289754 00 1289754	318244 318244 636488	326633 326633 653266	322439 322438 644877
85 5 00183100	75X100 2SFL1UG .1722	2	DUFFY, JOHN & JACLYN 146 HERBERT AVE FANWOOD, NJ 146 HERBERT AVE	07023	275000 148200 423200	1203581	1203581 00 1203581	296981 296980 593961	304810 304810 609620	300896 300895 601791
85 6 00183200	75X100 2SFL1UG .1722	2	REYNOLDS, KEVIN AND ANNE 154 HERBERT AVE FANWOOD, NJ 154 HERBERT AVE	07023	275000 251900 526900	1498504	1498504 00 1498504	369752 369752 739504	379500 379500 759000	374626 374626 749252
85 7 00183300	50X100 2SFL1AG .1148	2	MC NAMARA, JAMES M & ANITA L 164 HERBERT AVE FANWOOD, N J 164 HERBERT AVE	07023	250000 169100 419100	1191920	1191920 00 1191920	294104 294103 588207	301857 301856 603713	297980 297980 595960
85 8 00183400	50X100 2SFL1BG .1148	2	GALITZER, BARRY D & THERESA M 168 HERBERT AVE FANWOOD, N J 168 HERBERT AVE	07023	250000 162800 412800	1174003	1174003 00 1174003	289683 289682 579365	297319 297319 594638	293501 293501 587002
85 9 00183500	50X100 1SFRIAG .1148	2	ALLEN, CRAIG D & CARLA M 170 HERBERT AVE FANWOOD, NJ 170 HERBERT AVE	07023	250000 162300 412300	1172581	1172581 00 1172581	289332 289331 578663	296959 296959 593918	293146 293145 586291
85 10 00183600	50X100 1SFRIAG .1148	2	ULANET, JON 174 HERBERT AVE FANWOOD, NJ 174 HERBERT AVE	07023	250000 138600 388600	1105178	1105178 00 1105178	272700 272700 545400	279889 279889 559778	276295 276294 552589
85 11 00183700	50X100 2SFE1UG .1148	2	COLABRARO, RICHARD & JACLYN 178 HERBERT AVE FANWOOD, NJ 178 HERBERT AVE	07023	250000 253500 503500	1431954 v1	1431954 -25000 1406954	347082 347081 694163	356396 356395 712791	351739 351738 703477



Block No. Lot No. Qualification Account No.	Land Dimensions Building Description Additional Lots Acreage	Prop. Class	Owner's Name Address City State Property Location	Billing Code Zip Code	Land Improvement Exemption Net Total	2023 Property Tax Special Dist	2023 Total Tax Deduction Net Tax	Amt.Billed 2023 1st Q 2nd Q Total	2nd Half 2023 3rd Q 4th Q Total	Preliminary 2024 Tax 1st Q 2nd Q Total
85 12 00183800	50X100 1SFS1BG .1148	2	POLAK, STEVEN 180 HERBERT AVE FANWOOD, NJ 180 HERBERT AVE	07023	250000 265600 515600	1466366	1466366 00 1466366	361823 361822 723645	371361 371360 742721	366592 366591 733183
85 13 00183900	70X100 2SFE1UG .1607	2	KOSMACZEWSKI, JASON & KRISTEN A 128 SECOND ST FANWOOD, NJ 128 SECOND ST	07023	270000 196600 466600	1327010	1327010 00 1327010	327437 327436 654873	336069 336068 672137	331753 331752 663505
85 14 00184000	60X100 2SFE1UG .1377	2	KONZELMAN, GREGORY P & DENISE M 130 SECOND STREET FANWOOD, N J 130 SECOND STREET	07023	260000 264600 524600	1491962	1491962 00 1491962	368138 368138 736276	377843 377843 755686	372991 372990 745981
85 15 00184100	70X100 2SFL1UG .1607	2	WEINSTEIN, JONATHAN & ROSEN, GABRIEL 136 SECOND ST FANWOOD, NJ 136 SECOND ST	07023	270000 214900 484900	1379056	1379056 00 1379056	340279 340279 680558	349249 349249 698498	344764 344764 689528
85 16 00184200	50X100 2SFL1UG .1148	2	VUONO, DENNIS & ELAINE 181 BURNS WAY FANWOOD, N J 181 BURNS WAY	07023	250000 242600 492600	1400954	1400954 00 1400954	345682 345682 691364	354795 354795 709590	350239 350238 700477
85 17 00184300	50X100 2SFE2UG .1148	2	GERLACH, KATHRYN E 177 BURNS WAY FANWOOD, NJ 177 BURNS WAY	07023	250000 266600 516600	1469210	1469210 00 1469210	362524 362524 725048	372081 372081 744162	367303 367302 734605
85 18 00184400	100X100 2SFL1UG .2296	2	APPLEBAUM, MICHAEL A & ZHAO, LUCY R 175 BURNS WAY FANWOOD, NJ 175 BURNS WAY	07023	300000 658500 958500	2725974	2725974 00 2725974	672628 672627 1345255	690360 690359 1380719	681494 681493 1362987
85 19 00184500	50X100 2SFL1AG .1148	2	MAINS, LAUREN & CORNWELL, BRIDGET 165 BURNS WAY FANWOOD, NJ 165 BURNS WAY	07023	250000 248300 498300	1417165	1417165 00 1417165	349682 349682 699364	358901 358900 717801	354292 354291 708583
85 20 00184600	50X100 2SFL1UG .1148	2	MEJIA, CAMILO & LISA 163 BURNS WAY FANWOOD, NJ 163 BURNS WAY	07023	250000 287500 537500	1528650	1528650 00 1528650	377191 377191 754382	387134 387134 774268	382163 382162 764325
85 21 00184700	112X100 2SFE1AG .2571	2	ECKSTROM, WILLIAM B & KIM LEE 155 BURNS WAY FANWOOD, N J 155 BURNS WAY	07023	312000 328100 640100	1820444	1820444 00 1820444	449191 449190 898381	461032 461031 922063	455111 455111 910222
85 22 00184800	65X100 2SFL1AG .1492	2	PISARCHIK, MARK & SARA 145 BURNS WAY FANWOOD, NJ 145 BURNS WAY	07023	265000 195300 460300	1309093	1309093 00 1309093	323016 323015 646031	331531 331531 663062	327274 327273 654547
85 23 00184900	50X100 2SFL1AG .1148	2	LOVELAND, LYNN D 141 BURNS WAY FANWOOD, NJ 141 BURNS WAY	07023	260000 188300 448300	1274965	1274965 00 1274965	314595 314594 629189	322888 322888 645776	318742 318741 637483
85 24 00185000	70X100 1SFF1BG .1607	2	RIVERA, DAVID - HERRERA, SANDY 139 BURNS WAY FANWOOD, NJ 139 BURNS WAY	07023	270000 203700 473700	1347203	1347203 00 1347203	332419 332419 664838	341183 341182 682365	336801 336801 673602
85 25 00185100	50X120 2SFL1AG .1377	2	GRAHAM, WILLIAM H & CHRISTINE D 131 BURNS WAY FANWOOD, N J 131 BURNS WAY	07023	254000 262600 516600	1469210	1469210 00 1469210	362524 362524 725048	372081 372081 744162	367303 367302 734605

7534200

21427262

00

00

21427262

10574252

10853010

10713633

Block No. Lot No. Qualification Account No.	Land Dimensions Building Description Additional Lots Acreage	Prop. Class	Owner's Name Address City State Property Location	Billing Code Zip Code	Land Improvement Exemption Net Total	2023 Property Tax Special Dist	2023 Total Tax Deduction Net Tax	Amt.Billed 2023 1st Q 2nd Q Total	2nd Half 2023 3rd Q 4th Q Total	Preliminary 2024 Tax 1st Q 2nd Q Total
86 1 00185200	50X132X50X100 1SFF1AG .0000	2	SAHAKYAN, HAYK 66 MC DERMOTT PL FANWOOD, NJ 66 MC DERMOTT PL	07023	240400 145300 385700	1096931	1096931 00 1096931	270665 270665 541330	277801 277800 555601	274233 274233 548466
86 2 00185300	54X152X50X132 1SFF1AG .0000	2	212 LA GRANDE AVE LLC 1070 COOPER ROAD SCOTCH PLAINS NJ 212 LA GRANDE AVE	07076	231800 136300 368100	1046876	1046876 00 1046876	258315 258314 516629	265124 265123 530247	261719 261719 523438
86 3 00185400	53X130X50X112 1SFF .0000	2	FUGETT, MATTHEW J & MICHELLE R 208 LA GRANDE FANWOOD, N J 208 LA GRANDE	07023	228600 252200 480800	1367395	1367395 -25000 1342395	331152 331151 662303	340046 340046 680092	335599 335599 671198
86 4 00185500	50X119X50X130 1SFR2AG .0000	2	MILEWITS, MARTIN M 71 2ND ST FANWOOD, NJ 71 SECOND ST	07023	244200 112300 356500	1013886	1013886 00 1013886	250174 250174 500348	256769 256769 513538	253472 253471 506943
86 5 00185600	50X100 1SFF1AG .1148	2	DA COSTA, CARLOS & KOENIGSBERG, R 75 SECOND ST FANWOOD, NJ 75 SECOND ST	07023	250000 160400 410400	1167178	1167178 00 1167178	287999 287998 575997	295591 295590 591181	291795 291794 583589
86 6 00185700	50X100 1SFF1AG .1148	2	VOLPONE, DANIEL & ANNETTE M 79 SECOND ST FANWOOD, N J 79 SECOND ST	07203	250000 173300 423300	1203865	1203865 00 1203865	297051 297051 594102	304882 304881 609763	300967 300966 601933
86 7 00185800	50X100 1SFF1AG .1148	2	HUNDHAUSEN, WILLIAM & ERYANNA 83 SECOND ST FANWOOD, NJ 83 SECOND ST	07023	250000 163000 413000	1174572	1174572 00 1174572	289823 289823 579646	297463 297463 594926	293643 293643 587286
86 8 00185900	50X100 1SFF1AG .1148	2	KENT, SEAN & KATRINA 87 SECOND ST FANWOOD, NJ 87 SECOND ST	07023	250000 140800 390800	1111435	1111435 00 1111435	274244 274244 548488	281474 281473 562947	277859 277859 555718
86 9 00186000	50X100 1SFF1AG .1148	2	BARCELLONA, MICHAEL J 197 MARIAN AVE FANWOOD, NJ 197 MARIAN AVE	07023	250000 220200 470200	1337249	1337249 00 1337249	329963 329963 659926	338662 338661 677323	334313 334312 668625
86 10 00186100	50X100 2SFL1AG .1148	2	DUNCAN, DAVID R & NATALIE V 201 MARIAN AVE FANWOOD, NJ 201 MARIAN AVE	07023	250000 242100 492100	1399532	1399532 00 1399532	345332 345331 690663	354435 354434 708869	349883 349883 699766
86 11 00186200	50X100 2SFL1AG .1148	2	KAYNE, EVAN M & KATHERINE 205 MARIAN AVE FANWOOD, NJ 205 MARIAN AVE	07023	250000 208500 458500	1303974	1303974 00 1303974	321753 321752 643505	330235 330234 660469	325994 325993 651987
86 12 00186300	50X100 2SFL1AG .1148	2	GINER, IGNACIO J ESTEBAN & MARTA 84 MC DERMOTT PL FANWOOD, NJ 84 MC DERMOTT PLACE	07027	250000 291400 541400	1539742	1539742 00 1539742	379928 379927 759855	389944 389943 779887	384936 384935 769871
86 13 00186400	54X100 1SFF1AG .1240	2	MILNES, NANCY & PETER 21 BAYBERRY LANE MIDDLETOWN, NJ 76 MC DERMOTT PL	07748	254000 142100 396100	1126508	1126508 00 1126508	277964 277963 555927	285291 285290 570581	281627 281627 563254
86 14 00186500	52X100 1SFF1UG .1194	2	NEFF, COLIN & MAGER, SAMANTHA 74 MC DERMOTT PL FANWOOD, NJ 74 MC DERMOTT PL	07023	252000 148400 400400	1138738	1138738 00 1138738	280981 280981 561962	288388 288388 576776	284685 284684 569369

5987300

17027881

00

25000

17002881

8390681

8612200

8501443

Block No. Lot No. Qualification Account No.	Land Dimensions Building Description Additional Lots Acreage	Prop. Class	Owner's Name Address City State Property Location	Billing Code Zip Code	Land Improvement Exemption Net Total	2023 Property Tax Special Dist	2023 Total Tax Deduction Net Tax	Amt.Billed 2023 1st Q 2nd Q Total	2nd Half 2023 3rd Q 4th Q Total	Preliminary 2024 Tax 1st Q 2nd Q Total
86 15 00186600	54X100 1SFF1AG .1240	2	GILLEN, TIMOTHY & CATHLEEN 72 MC DERMOTT PL FANWOOD, NJ 72 MC DERMOTT PL	07023	254000 212700 466700	1327295	1327295 00 1327295	327507 327507 655014	336141 336140 672281	331824 331824 663648
87 1 00186700	50X100 1SFF1UG .1148	2	ABBAS, MUDHER A 73 MC DERMOTT PL FANWOOD, NJ 73 MC DERMOTT PL	07023	250000 150700 400700	1139591	1139591 00 1139591	281192 281191 562383	288604 288604 577208	284898 284898 569796
87 2 00186800	1.994AC 1S & 2SB 1.9940	15D	FANWOOD PRESBYTERIAN CHURCH 75 SO MARTINE AVE FANWOOD N J 75 SO MARTINE AVE	07023	*EXEMPT*	00	00 00 00	00 00 00	00 00 00	00 00 00
88 1 00186900	50X102X50X128 2SFL1UG .0000	2	HEWITT, JAMILA 240 MARIAN AVE FANWOOD, NJ 240 MARIAN AVE	07023	201600 254400 456000	1296864	1296864 00 1296864	319998 319998 639996	328434 328434 656868	324216 324216 648432
88 2 00187000	50X129 2SFL1AG .1481	2	WACHENFELD, ROBIN A 94 S MARTINE AVE FANWOOD, N J 94 S MARTINE AVE	07023	202500 218300 420800	1196755	1196755 00 1196755	295297 295296 590593	303081 303081 606162	299189 299189 598378
88 3 00187100	50X132 1.5SFL1AG .1515	2	THEURER, ALBERT WARREN 100 S MARTINE AVE FANWOOD, N J 100 S MARTINE AVE	07023	203400 176500 379900	1080436	1080436 00 1080436	266595 266595 533190	273623 273623 547246	270109 270109 540218
88 4 00187200	50X132 2SFL .1515	15D	CHURCH OF CHRIST 1800 RARITAN RD SCOTCH PLAINS, N J 102 S MARTINE AVE	07076	*EXEMPT*	00	00 00 00	00 00 00	00 00 00	00 00 00
88 5 00187300	50X100 2SSL1AG .1148	2	HUANG, JERRY & JESSICA 229 HERBERT AVENUE FANWOOD, NJ 229 HERBERT AVENUE	07023	250000 190000 440000	1251360	1251360 00 1251360	308770 308770 617540	316910 316910 633820	312840 312840 625680
88 6 00187400	50X100 2SFL1UG .1148	2	ROMERO, PHILLIP & ALEXANDRA 225 HERBERT AVE FANWOOD, NJ 225 HERBERT AVE	07023	250000 208200 458200	1303121	1303121 00 1303121	321542 321542 643084	330019 330018 660037	325781 325780 651561
88 7 00187500	50X100 2SFL1UG .1148	2	MUSTACCIUOLO, A J & P P COONEY 221 HERBERT AVE FANWOOD, N J 221 HERBERT AVE	07023	250000 252400 502400	1428826	1428826 00 1428826	352560 352559 705119	361854 361853 723707	357207 357206 714413
88 8 00187600	50X100 2SFL1UG .1148	2	HADDAD, MATTHEW A & ALEXANDRIA N 217 HERBERT AVE FANWOOD, NJ 217 HERBERT AVE	07023	250000 208800 458800	1304827	1304827 00 1304827	321963 321963 643926	330451 330450 660901	326207 326207 652414
88 9 00187700	50X100 2SFL1AG .1148	2	GLASS, DUSTIN & JACLYN 215 HERBERT AVE FANWOOD, NJ 215 HERBERT AVE	07023	250000 234900 484900	1379056	1379056 00 1379056	340279 340278 680557	349250 349249 698499	344764 344764 689528
88 10 00187800	70X100 2SFL1UG .1607	2	COSMAS, JOHN 209 HERBERT AVE FANWOOD, N J 209 HERBERT AVE	07023	270000 188600 458600	1304258 v1	1304258 -25000 1279258	315573 315572 631145	324057 324056 648113	319815 319814 639629
88 11 00187900	50X130 2SSL2BG .1492	2	FURINO, PETER & PATRICIA 115 SECOND ST FANWOOD, NJ 115 SECOND ST	07023	256000 187400 443400	1261030	1261030 00 1261030	311156 311156 622312	319359 319359 638718	315258 315257 630515

5370400

15273419

00

25000

15248419

7524859

7723560

7624212

Block No. Lot No. Qualification Account No.	Land Dimensions Building Description Additional Lots Acreage	Prop. Class	Owner's Name Address City State Property Location	Billing Code Zip Code	Land Improvement Exemption Net Total	2023 Property Tax Special Dist	2023 Total Tax Deduction Net Tax	Amt.Billed 2023 1st Q 2nd Q Total	2nd Half 2023 3rd Q 4th Q Total	Preliminary 2024 Tax 1st Q 2nd Q Total
88 12 00188000	50X130 2SSL1AG .1492	2	KOZLOWSKI, PETER & JIA HUI 111 SECOND ST FANWOOD, NJ 111 SECOND ST	07023	256000 239300 495300	1408633	1408633 00 1408633	347577 347577 695154	356740 356739 713479	352159 352158 704317
88 13 00188100	50X100 1SFS1BG .1148	2	WHYTE, MATTHEW C & ROCCO, JUSTINE E 107 SECOND ST FANWOOD, NJ 107 SECOND ST	07023	250000 207700 457700	1301699	1301699 00 1301699	321191 321191 642382	329659 329658 659317	325425 325425 650850
88 14 00188200	50X100 1SFS1BG .1148	2	MURPHY, SUSAN S 200 MARIAN AVE FANWOOD, NJ 200 MARIAN AVE	07023	250000 204900 454900	1293736	1293736 00 1293736	319226 319226 638452	327642 327642 655284	323434 323434 646868
88 15 00188300	50X100 2SFL1AG .1148	2	KRUGMAN, MARSHALL & DOROTHY 206 MARIAN AVE FANWOOD, N J 206 MARIAN AVE	07023	250000 176800 426800	1213819 v1	1213819 -25000 1188819	293257 293257 586514	301153 301152 602305	297205 297205 594410
88 16 00188400	50X100 2SFL1AG .1148	2	CICCONE, MATHEW & JESSICA L 210 MARIAN AVE FANWOOD, NJ 210 MARIAN AVE	07023	250000 212700 462700	1315919	1315919 00 1315919	324700 324700 649400	333260 333259 666519	328980 328980 657960
88 17 00188500	50X100 2SFL1AG .1148	2	TROPP, MARIA 214 MARIAN AVE FANWOOD, NJ 214 MARIAN AVE	07023	250000 234500 484500	1377918	1377918 00 1377918	339998 339998 679996	348961 348961 697922	344480 344479 688959
88 18 00188600	75X100 2SFL1AG .1722	2	HOSMER, KIM 218 MARIAN AVE FANWOOD, NJ 218 MARIAN AVE	07023	275000 222200 497200	1414037	1414037 00 1414037	348910 348910 697820	358109 358108 716217	353510 353509 707019
88 19 00188700	75X100 2SFL1UG .1722	2	ALBANO, THOMAS S & JEANNE HILL 51 AMHERST PL LIVINGSTON, NJ 226 MARIAN AVE	07039	275000 189300 464300	1320469	1320469 00 1320469	325823 325822 651645	334412 334412 668824	330118 330117 660235
88 20 00188800	50X100 2SFL1AG .1148	2	GOING, PAUL; KAISER, CAROLYN 230 MARIAN AVE FANWOOD, N J 230 MARIAN AVE	07023	250000 195300 445300	1266433	1266433 00 1266433	312490 312489 624979	320727 320727 641454	316609 316608 633217
89 1 00188900	100X118X100X145 2SFL2AG .0000	2	MAGELINSKI, STEPHEN J. & NANCY A. 240 HERBERT AVE FANWOOD, N J 240 HERBERT AVE	07023	271700 309500 581200	1652933	1652933 00 1652933	407857 407857 815714	418610 418609 837219	413234 413233 826467
89 2 00189000	84X125 1SFF2UG .2410	2	BABBITT, GRANT & BARBARA 120 SOUTH MARTINE AVE FANWOOD, NJ 120 S MARTINE AVE	07023	249000 270400 519400	1477174	1477174 00 1477174	364489 364489 728978	374098 374098 748196	369294 369293 738587
89 3 00189100	50X100 2SFL1UG .1148	2	MARINAKIS, TIMOTHY & DENESOPOLIS, L 233 BURNS WAY FANWOOD, NJ 233 BURNS WAY	07023	250000 176900 426900	1214104	1214104 00 1214104	299577 299577 599154	307475 307475 614950	303526 303526 607052
89 4 00189200	50X100 2SFL1UG .1148	2	ASCULAI, MICAH & SUNDAY 229 BURNS WAY FANWOOD, NJ 229 BURNS WAY	07023	250000 193300 443300	1260745	1260745 00 1260745	311086 311086 622172	319287 319286 638573	315187 315186 630373
89 5 00189300	50X100 2SFL1UG .1148	2	BONACOCOLTO, MICHAEL V & PAMELA A 225 BURNS WAY FANWOOD, NJ 225 BURNS WAY	07023	250000 178900 428900	1219792	1219792 00 1219792	300981 300980 601961	308916 308915 617831	304948 304948 609896

6588400

18737411

00

25000

18712411

9234321

9478090

9356210

Block No. Lot No. Qualification Account No.	Land Dimensions Building Description Additional Lots Acreage	Prop. Class	Owner's Name Address City State Property Location	Billing Code Zip Code	Land Improvement Exemption Net Total	2023 Property Tax Special Dist	2023 Total Tax Deduction Net Tax	Amt.Billed 2023 1st Q 2nd Q Total	2nd Half 2023 3rd Q 4th Q Total	Preliminary 2024 Tax 1st Q 2nd Q Total
89 6 00189400	50X100 2SFL1UG .1148	2	COLLINS, MATTHEW A & RENEE E 221 BURNS WAY FANWOOD, N J 221 BURNS WAY	07023	250000 197700 447700	1273259	1273259 00	314174 314173	322456 322456	318315 318315
89 7 00189500	50X100 2SFL1AG .1148	2	DE CATALDO, THOMAS G & MARY E 217 BURNS WAY FANWOOD, NJ 217 BURNS WAY	07023	250000 260600 510600	1452146	1452146 00	358314 358313	367760 367759	363037 363036
89 8 00189600	50X100 2SFL1UG .1148	2	MAXFIELD, JUSTIN T & CONELLI, LINNE 213 BURNS WAY FANWOOD, NJ 213 BURNS WAY	07023	250000 311600 561600	1597190	1597190 00	394103 394103	404492 404492	399298 399297
89 9 00189700	50X100 2SFE1UG .1148	2	KRUGMAN, ROBYN LEVY & SCOTT BRIAN 209 BURNS WAY FANWOOD, NJ 209 BURNS WAY	07023	250000 289800 539800	1535191	1535191 00	378805 378805	388791 388790	383798 383798
89 10 00189800	50X100 1SFL1UG .1148	2	TRAFALIS, VASSILIOS & MELISSA A 205 BURNS WAY FANWOOD, NJ 205 BURNS WAY	07023	250000 166900 416900	1185664	1185664 00	292560 292559	300273 300272	296416 296416
89 11 00189900	100X100 1SFF1AG .2296	2	BRENNAN, JAMES P & FRANCES 137 SECOND ST FANWOOD, N J 137 SECOND STREET	07023	300000 218200 518200	1473761 v1	1473761 -25000	357397 357397	366984 366983	362191 362190
89 12 00190000	50X130 2SFL1AG .1492	2	BARDOLIA, PIYUSH & JIGNA 127 2ND ST FANWOOD, NJ 127 SECOND ST	07023	256000 196800 452800	1287763	1287763 00	317753 317752	326129 326129	321941 321941
89 13 00190100	50X130 1.5SBE1BG .1492	2	BUDIANSKY, ROBERT A & LOUISE A 123 SECOND ST FANWOOD, N J 123 SECOND ST	07023	256000 223400 479400	1363414	1363414 00	336419 336419	345288 345288	340854 340853
89 14 00190200	70X100 2SFL1AG .1607	2	ATKINS, THOMAS E & BONNIE F 210 HERBERT AVE FANWOOD, N J 210 HERBERT AVE	07023	270000 206100 476100	1354028	1354028 00	334104 334103	342911 342910	338507 338507
89 15 00190300	50X100 .1148	2	MALONEY, WILLIAM & BLAIR 214 HERBERT AVE FANWOOD, NJ 214 HERBERT AVE	07023	250000 447800 697800	1984543	1984543 00	489682 489681	502590 502590	496136 496136
89 16 00190400	50X100 2SFL2UG .1148	2	WEIL, JONATHAN K & ERIN L 218 HERBERT AVE FANWOOD, NJ 218 HERBERT AVE	07203	250000 177700 427700	1216379	1216379 00	300139 300138	308051 308051	304095 304095
89 17 00190500	50X100 2SFL1UG .1148	2	SCHIRM, THEODORE J & SUZANNE 224 HERBERT AVE FANWOOD, NJ 224 HERBERT AVE	07023	250000 219000 469000	1333836	1333836 00	329121 329121	337797 337797	333459 333459
89 18 00190600	50X100 2SFE1UG .1148	2	RINGEL, MARC B & FISHER, ELLYN 226 HERBERT AVE FANWOOD, NJ 226 HERBERT AVE	07023	250000 191800 441800	1256479	1256479 00	310034 310033	318206 318206	314120 314120
89 19 00190700	50X100 2SFL1AG .1148	2	SOBKOWICZ, DAVID A & VEGA, MARYBEL 230 HERBERT AVE FANWOOD, NJ 230 HERBERT AVE	07023	250000 147300 397300	1129921	1129921 00	278806 278805	286155 286155	282481 282480

6836700

19443574

00

25000

19418574

9582813

9835761

9709291



Block No. Lot No. Qualification Account No.	Land Dimensions Building Description Additional Lots Acreage	Prop. Class	Owner's Name Address City State Property Location	Billing Code Zip Code	Land Improvement Exemption Net Total	2023 Property Tax Special Dist	2023 Total Tax Deduction Net Tax	Amt.Billed 2023 1st Q 2nd Q Total	2nd Half 2023 3rd Q 4th Q Total	Preliminary 2024 Tax 1st Q 2nd Q Total
90 1 00190800	58X143X96X121 1SFF1AG .0000	2	WHALEY, ZACH & LU ZHANG 298 LA GRANDE AVE FANWOOD, NJ 298 LA GRANDE AVE	07023	239600 162900 402500	1144710	1144710 00	282455 282454 564909	289901 289900 579801	286178 286177 572355
90 2 00190900	60X96X92X143 1SFF1AG .0000	2	LA VESTA, VIRGIL 294 LA GRANDE AVE FANWOOD, NJ 294 LA GRANDE AVE	07023	232300 172900 405200	1152389	1152389 00	284349 284349 568698	291846 291845 583691	288098 288097 576195
90 3 00191000	60X113X76X96 1SFF1AG .0000	2	POLLOCK, MICHAEL J & ALEXANDER, FLO 288 LA GRANDE AVE FANWOOD, NJ 288 LA GRANDE AVE	07023	223200 169700 392900	1117408	1117408 00	275718 275717 551435	282987 282986 565973	279352 279352 558704
90 4 00191100	60X118X76X113 1SFF1AG .0000	2	GANZ, PETER K 284 LA GRANDE AVE FANWOOD, NJ 284 LA GRANDE AVE	07023	228100 150900 379000	1077876	1077876 00	265964 265963 531927	272975 272974 545949	269469 269469 538938
90 5 00191200	130X178X0X118 1SFF1AG .0000	2	SANTHANAM, SRIKAANTH & NARAYANAN, J 278 LA GRANDE AVE FANWOOD, NJ 278 LA GRANDE AVE	07023	223300 176300 399600	1136462	1136462 00	280420 280419 560839	287812 287811 575623	284116 284115 568231
90 6 00191300	89X139X33X153 2SFL2BG .0000	2	M & L INVESTMENT PROP. LLC 69 MARTINE AVE S FANWOOD, NJ 69 S MARTINE AVE	07023	215600 449800 665400	1892398	1892398 00	466945 466944 933889	479255 479254 958509	473100 473099 946199
90 7 00191400	90X141X88X139 1SBIAG .0000	2	FLAGG, WILLIAM 83 S MARTINE AVE FANWOOD, N J 83 S MARTINE AVE	07023	241000 165800 406800	1156939	1156939 00	285472 285472 570944	292998 292997 585995	289235 289235 578470
90 7.01 00191500	80X118X60X72 1SFF1BG .0000	2	FEDER, LEONARD M & SHELLEY N 268 LA GRANDE AVE FANWOOD, N J 268 LA GRANDE AVE	07023	216000 179400 395400	1124518	1124518 00	277472 277472 554944	284787 284787 569574	281130 281129 562259
90 8 00191600	70X200 2SFL2UG .3214	2	JOSEPHS GROUP LLC 124 WOODLAND AVE FANWOOD, NJ 85 S MARTINE AVE	07023	233000 267100 500100	1422284	1422284 00	350946 350945 701891	360197 360196 720393	355571 355571 711142
90 9 00191700	140X118X139X134 2SFL .0000	2	VESSELS, A-VESSELS, M-DIBABIO, F M 87-89 SO MARTINE AVE FANWOOD, N J 87-89 SO MARTINE AVENUE	07027	291600 224500 516100	1467788	1467788 00	362174 362173 724347	371721 371720 743441	366947 366947 733894
90 10 0191800	.69 ACRES 1.5SFL .6900	2	TUPELO HILL ASSOC/CHECCHIO, J. 5 WYNDHAM HILL DR READING, PA 99 S MARTINE AVE	19606	273000 68400 341400	970942	970942 00	239578 239577 479155	245894 245893 491787	242736 242735 485471
90 11 00191900	60X110 1SFF1AG .1515	2	DI TOMASO, NANCY & SCHINK, T ETAL 143 S MARTINE AVE FANWOOD, NJ 105 S MARTINE AVE	07023	217600 176900 394500	1121958	1121958 00	276841 276840 553681	284139 284138 568277	280490 280489 560979
90 12 00192000	76X97X78X107 1SFF1BG .0000	2	GEORGE, ROBERT & SUNSHINE, LAUREN J 109 S MARTINE AVE FANWOOD, NJ 109 S MARTINE AVE	07023	215100 194700 409800	1165471	1165471 00	287578 287577 575155	295158 295158 590316	291368 291368 582736
90 13 00192100	160X85X167X105 2SFL3UG .0000	2	BABBITT, GRANT L 120 S. MARTINE AVE FANWOOD, NJ 11 MAC LENNAN PL	07023	349700 144600 494300	1405789	1405789 00	346875 346875 693750	356020 356019 712039	351448 351447 702895

Block No. Lot No. Qualification Account No.	Land Dimensions Building Description Additional Lots Acreage	Prop. Class	Owner's Name Address City State Property Location	Billing Code Zip Code	Land Improvement Exemption Net Total	2023 Property Tax Special Dist	2023 Total Tax Deduction Net Tax	Amt.Billed 2023 1st Q 2nd Q Total	2nd Half 2023 3rd Q 4th Q Total	Preliminary 2024 Tax 1st Q 2nd Q Total
90 14 00192200	100X129X50X138 1SFF .0000	2	KOCHA, J&L 19 MACLENNAN PL FANWOOD, N J 19 MAC LENNAN PL	07023	274000 183300 457300	1300561	1300561 00	320911 320910	329370 329370	325141 325140
90 15 00192300	116X78X137X129 1SFF2UG .0000	2	PROWE, MARK A & DONNA J 23 MACLENNAN PL FANWOOD, N J 23 MAC LENNAN PL	07023	311000 261700 572700	1628759	1628759 00	401893 401892	412487 412487	407190 407190
90 16 00192400	137X42X191X108 1SFF1AG .0000	2	O'FLANAGAN, ROSS & FAGAN, MICHELLE 6 BEECH AVE FANWOOD, NJ 6 BEECH AVE	07023	246700 226000 472700	1344359	1344359 00	331718 331717	340462 340462	336090 336090
91 1.01		4A	PARTNERS PROFIT FANWOOD GROUP LLC 316 SOUTH AVENUE FANWOOD NJ 286-322 SOUTH AVE	07023	1931500 3980300 5911800	16813159	16813159 00	4148606 4148606	4257974 4257973	4203290 4203290
91 3.01 00192700	1.33 AC 1.3300	4A	FANWOOD PLAZA PARTNERS, LLC 313 SOUTH AVE SUITE 203 FANWOOD, NJ 324-328 SOUTH AVE	07023	1832600 1694400 3527000	10030788	10030788 00	2475073 2475072	2540322 2540321	2507697 2507697
91 6 00193000	235X176 25A .9495	4A	346 SOUTH AVENUE LLC 1941 OAK TREE RD #201 EDISON, NJ 346 SOUTH AVENUE	08820	531000 1845200 2376200	6757913	6757913 00	1667499 1667498	1711458 1711458	1689479 1689478
91 10 00193100	100X111 1SFL2UG .2548	2	ROSADO, JIMMY & CRISTAL 366 SOUTH AVE FANWOOD, NJ 366 SOUTH AVE	07023	235000 191500 426500	1212966	1212966 00	299297 299296	307187 307186	303242 303241
91 11 00193200	202X98X212X64 1SBF1AG .0000	2	FARKAS, ALEXANDER & SHIRLEY 374 SOUTH AVE FANWOOD, N J 374 SOUTH AVE	07023	311500 175700 487200	1385597 v1	1385597 -25000	335643 335642	344656 344656	340150 340149
91 12 00193300	150X0X155X99 1SFS1BG .0000	2	BECKUS, JOAN TRUSTEE 1370 GRAFTON COURT OVIEDO, FL 35 LAUREL PL	32765	221500 136800 358300	1019005	1019005 00	251437 251437	258066 258065	254752 254751
91 13 00193400	75X99X79X131 1SFR1AG .0000	2	KANU, DONALD & VIKTORIYA 33 LAUREL PL FANWOOD, NJ 33 LAUREL PL	07023	233600 175700 409300	1164049	1164049 00	287227 287226	294798 294798	291013 291012
91 14 00193500	50X131X50X150 2SFL1AG .0000	2	BOROFF, DEMAIN A & AMY 27 LAUREL PL FANWOOD, NJ 27 LAUREL PL	07023	213800 169800 383600	1090958	1090958 00	269192 269191	276288 276287	272740 272739
91 15 00193600	51X160 2SFL1AG .1873	2	GITHENS, ANNA M TROTTA 23 LAUREL PL FANWOOD, NJ 23 LAUREL PL	07023	215600 214600 430200	1223489	1223489 00	301893 301893	309852 309851	305873 305872
91 16 00193700	75X110X78X124 2SFL1AG .0000	2	OSTERHUS, LAURAL A 19 LAUREL PL FANWOOD, NJ 19 LAUREL PL	07023	230300 156600 386900	1100344	1100344 00	271507 271507	278665 278665	275086 275086
91 17 00193800	75X124X76X118 1SFL2UG .0000	2	SCHULTZ, DANIELLE M & BOTHE, JAMESON 9 LAUREL PL FANWOOD, NJ 9 LAUREL PL	07023	233100 242300 475400	1352038	1352038 00	333612 333612	342407 342407	338010 338009

16675100

47423985

00

25000

47398985

23391007

24007978

23699497

Block No. Lot No. Qualification Account No.	Land Dimensions Building Description Additional Lots Acreage	Prop. Class	Owner's Name Address City State Property Location	Billing Code Zip Code	Land Improvement Exemption Net Total	2023 Property Tax Special Dist	2023 Total Tax Deduction Net Tax	Amt.Billed 2023 1st Q 2nd Q Total	2nd Half 2023 3rd Q 4th Q Total	Preliminary 2024 Tax 1st Q 2nd Q Total
91 18 00193900	55X118X54X115 1SFF1AG .0000	2	KATHURIA, AKHIL & RITU 357 LA GRANDE AVE FANWOOD, NJ 357 LA GRANDE AVE	07023	208700 283700 492400	1400386	1400386 00 1400386	345542 345542 691084	354651 354651 709302	350097 350096 700193
91 19 00194000	58X115X56X114 1SFL1BG .0000	2	RODRIGUE, ERIC & NEIDA 353 LA GRANDE AVE FANWOOD, NJ 353 LA GRANDE AVE	07023	212300 135500 347800	989143	989143 00 989143	244069 244069 488138	250503 250502 501005	247286 247286 494572
91 20 00194100	56X114X56X109 1SFF1BG .0000	2	SALINAS, ROSA & ESTEVEZ, CHRISTIAN 351 LA GRANDE AVE FANWOOD, NJ 351 LA GRANDE AVE	07023	211400 143500 354900	1009336	1009336 00 1009336	249051 249051 498102	255617 255617 511234	252334 252334 504668
91 21 00194200	57X109X56X102 1SFS1BG .0000	2	CANEVARI, MARK C & BONNIE 349 LA GRANDE AVE FANWOOD, N J 349 LA GRANDE AVE	07023	212400 166200 378600	1076738	1076738 00 1076738	265683 265682 531365	272687 272686 545373	269185 269184 538369
91 22 00194300	57X102X53X101 1SFS1BG .0000	2	LEPANO, TOMMY & CHRISTINA 345 LA GRANDE AVE FANWOOD, NJ 345 LA GRANDE AVE	07023	211500 175500 387000	1100628	1100628 00 1100628	271578 271577 543155	278737 278736 557473	275157 275157 550314
91 23 00194400	50X101X61X99 1SFF1UG .0000	2	TANAPAISANKIT, PRAT & LIMPICHART, A 1177 SW MARKET ST, APT 914 PORTLAND, OR 343 LA GRANDE AVE	97201	211500 152500 364000	1035216	1035216 00 1035216	255438 255437 510875	262171 262170 524341	258804 258804 517608
91 24 00194500	100X99 1SFF1AG .2273	2	SINGLEY, CLAIRE V & DZURITA, ANDREW 335 LA GRANDE AVE FANWOOD, NJ 335 LA GRANDE AVE	07023	250200 262100 512300	1456981	1456981 00 1456981	359507 359506 719013	368984 368984 737968	364246 364245 728491
91 25 00194600	50X99 1SFF1BG .1136	2	KLEIN FAMILY TRUST I 329 LA GRANDE AVE FANWOOD, NJ 329 LA GRANDE AVE	07023	206100 122800 328900	935392 v1	935392 -25000 910392	224556 224555 449111	230641 230640 461281	227598 227598 455196
91 26 00194700	3.333AC 1S & 3SB 3.3330	4A	CELTIC CAPITAL, LLC 313 SOUTH AVE SUITE 203 FANWOOD, NJ 330 SOUTH AVE	07023	1170000 2220200 3390200	9641729	9641729 00 9641729	2379073 2379073 4758146	2441792 2441791 4883583	2410433 2410432 4820865
91 27 00194800	55X124 2SFL2UG .1566	2	PRICE, GREGORY A 291 LA GRANDE AVE FANWOOD, N J 291 LA GRANDE AVE	07023	215500 218600 434100	1234580	1234580 00 1234580	304630 304630 609260	312660 312660 625320	308645 308645 617290
91 28 00194900	48X116X45X99 2SFL .0000	2	BOUTROS, PETER & MARIA 289 LA GRANDE AVENUE FANWOOD, NJ 289 LA GRANDE AVENUE	07023	203300 150600 353900	1006492	1006492 00 1006492	248350 248349 496699	254897 254896 509793	251623 251623 503246
91 29 00195000	47X140X47X119 2SFL2UG .0000	15F	ATKINSON, WAYNE & BARBARA ANN 285 LA GRANDE AVE FANWOOD, N J 285 LA GRANDE AVE	07023	*EXEMPT*	00	00 00 00	00 00 00	00 00 00	00 00 00
91 30 00195100	45X119X61X96 2SFL1UG .0000	2	KINDLER, ANDREW & CARLY 283 LA GRANDE AVE FANWOOD, NJ 283 LA GRANDE AVE	07023	210700 181500 392200	1115417	1115417 00 1115417	275227 275226 550453	282482 282482 564964	278855 278854 557709
91 31 00195200	50X108X50X117 2SFL1UG .0000	15F	KANE, JAMES G & LOIS 56 FIRST ST FANWOOD, N J 56 FIRST ST	07023	*EXEMPT*	00	00 00 00	00 00 00	00 00 00	00 00 00

Block No. Lot No. Qualification Account No.	Land Dimensions Building Description Additional Lots Acreage	Prop. Class	Owner's Name Address City State Property Location	Billing Code Zip Code	Land Improvement Exemption Net Total	2023 Property Tax Special Dist	2023 Total Tax Deduction Net Tax	Amt.Billed 2023 1st Q 2nd Q Total	2nd Half 2023 3rd Q 4th Q Total	Preliminary 2024 Tax 1st Q 2nd Q Total
91 32 00195300	50X117X50X126 2SFL1UG .0000	2	ROBBINS, ROBERT S & JOYCE 50 FIRST ST FANWOOD, N J 50 FIRST ST	07023	214000 188200 402200	1143857	V1 1143857 -25000	275994 275994	283435 283434	279715 279714
91 33 00195400	50X130 2SFL .1492	2	CHMIELNIK, STEVEN Z & ROBERTA P 46 FIRST ST FANWOOD, NJ 46 FIRST ST	07023	216000 170100 386100	1098068	1098068 00	270946 270946	278088 278088	274517 274517
91 34 00195500	50X136X50X145 2SFL1UG .0000	2	LOUGH, SEAN E & JUNE C 42 FIRST ST FANWOOD, NJ 42 FIRST STREET	07023	217500 179800 397300	1129921	1129921 00	278806 278805	286155 286155	282481 282480
91 35 00195600	50X145X50X154 2SFL1UG .0000	2	CONAHAN, JAMES J JR & NANCY EDGE 40 FIRST ST FANWOOD, NJ 40 FIRST ST	07023	218000 202800 420800	1196755	1196755 00	295297 295296	303081 303081	299189 299189
92 1 00195700	100X116X150X0 2SFL1AG .0000	2	BLUNDO, GERALD J & PATRICIA 10 LAUREL PL FANWOOD, N J 10 LAUREL PL	07023	226100 174800 400900	1140160	1140160 00	281332 281331	288749 288748	285040 285040
92 2 00195800	75X116X70X104 2SFL1UG .0000	2	MARTIN, PAUL F & PAULA COHEN 16 LAUREL PL FANWOOD, NJ 16 LAUREL PL	07023	232500 237800 470300	1337533	1337533 00	330033 330033	338734 338733	334384 334383
92 3 00195900	50X107 2SFL1UG .1228	2	DANIELS, MICHELLE & LAUREN 22 LAUREL PL FANWOOD, NJ 22 LAUREL PL	07023	207900 329900 537800	1529503	1529503 00	377401 377401	387351 387350	382376 382376
92 4 00196000	56X110X56X117 2SFL1AG .0000	2	ALTI REALTY LLC 11 PINE COURT WESTFIELD, NJ 28 LAUREL PL	07090	214400 175700 390100	1109444	1109444 00	273753 273753	280969 280969	277361 277361
92 5 00196100	50X118 2SFL1AG .1354	2	SEFRANKA, PAUL & BENITA 32 LAUREL PL FANWOOD, NJ 32 LAUREL PL	07023	211600 196700 408300	1161205	1161205 00	286525 286524	294078 294078	290302 290301
92 6 00196200	56X120 2SFL1AG .1543	2	MC GINLEY, BARBARA & MICHAEL ALLEN 36 LAUREL PLACE FANWOOD, NJ 36 LAUREL PLACE	07023	216400 185400 401800	1142719	1142719 00	281964 281963	289396 289396	285680 285680
92 7 00196300	52X119X52X114 2SFL1AG .0000	2	ESTRADA, ELKE & MARIA 40 LAUREL PL FANWOOD, NJ 40 LAUREL PL	07023	211600 191100 402700	1145279	1145279 00	282595 282595	290045 290044	286320 286320
92 8 00196400	50X114X56X110 2SFL1AG .0000	2	MCMAMARA, BARBARA 44 LAUREL PL FANWOOD, NJ 44 LAUREL PL	07023	208800 172200 381000	1083564	1083564 00	267367 267367	274415 274415	270891 270891
92 9 00196500	80X109 2SFL1AG .2002	2	LOPES, NUNO VIEGAS & SARMENTO, MARIA 48 LAUREL PL FANWOOD, NJ 48 LAUREL PL	07023	235400 304400 539800	1535191	1535191 00	378805 378805	388791 388790	383798 383798
92 10 00196600	120X108X70X60 1SFF1AG .0000	2	MUNIRAJU, SUNIL & SUBBAIAH, SUNITHA 422 SOUTH AVE FANWOOD, NJ 422 SOUTH AVE	07023	205800 293500 499300	1420009	1420009 00	350384 350384	359621 359620	355003 355002

6038400

17173208

00

25000

17148208

8462399

8685809

8574109

Block No. Lot No. Qualification Account No.	Land Dimensions Building Description Additional Lots Acreage	Prop. Class	Owner's Name Address City State Property Location	Billing Code Zip Code	Land Improvement Exemption Net Total	2023 Property Tax Special Dist	2023 Total Tax Deduction Net Tax	Amt.Billed 2023 1st Q 2nd Q Total	2nd Half 2023 3rd Q 4th Q Total	Preliminary 2024 Tax 1st Q 2nd Q Total
92 11 00196700	123X26X129X87 1SFF1AG .0000	2	CHAN, TAK S & FUNG, KING 428 SOUTH AVE FANWOOD, NJ 428 SOUTH AVE	07023	202900 140600 343500	976914	976914 00 976914	241052 241051 482103	247406 247405 494811	244229 244228 488457
92 12 00196800	150X0X180X100 1SFR1AG .0000	2	RUSO, AMANDA-MARCHICA, RUSSELL 440 SOUTH AVE FANWOOD, NJ 440 SOUTH AVE	07023	227300 141600 368900	1049152	1049152 00 1049152	258876 258875 517751	265701 265700 531401	262288 262288 524576
92 13 00196900	88X68X129X77 1SFF1UG .0000	2	MAHONEY, MATTHEW S & CHRISTINE 121 BEECH AVE FANWOOD, N J 121 BEECH AVE	07023	258400 160100 418500	1190214	1190214 00 1190214	293683 293682 587365	301425 301424 602849	297554 297553 595107
92 14 00197000	75X103 2SFL1AG .1773	2	WEISBROT, G & STEPHANIE S 117 BEECH AVE FANWOOD, N J 117 BEECH AVE	07023	265000 266700 531700	1512155	1512155 00 1512155	373121 373120 746241	382957 382957 765914	378039 378039 756078
92 15 00197100	115X106X112X114 2SFL1AG .0000	2	ALFANO, MARY ANNE 111 BEECH AVE FANWOOD, NJ 111 BEECH AVE	07023	308600 210000 518600	1474898	1474898 00 1474898	363928 363927 727855	373522 373521 747043	368725 368724 737449
92 16 00197200	60X115 1SFS1BG .1584	2	DWYER, JOHN & JOAN 109 BEECH AVE FANWOOD, N J 109 BEECH AVE	07023	253600 215000 468600	1332698 v1	1332698 -25000 1307698	322590 322590 645180	331259 331259 662518	326925 326924 653849
92 17 00197300	50X116X49X121 2SFL1AG .0000	2	BOYCE, VINCE & LAUREN 103 BEECH AVE FANWOOD, NJ 103 BEECH AVE	07023	243000 246900 489900	1393276	1393276 00 1393276	343788 343787 687575	352851 352850 705701	348319 348319 696638
92 18 00197400	50X121X49X135 2SFL1AG .0000	2	HERZ, CHRISTOPHER & SARUUL 97 BEECH AVE FANWOOD, NJ 97 BEECH AVE	07023	245000 217400 462400	1315066	1315066 00 1315066	324490 324489 648979	333044 333043 666087	328767 328766 657533
92 19 00197500	55X135X49X149 1SFR2AG .0000	2	SCHMALFELD, MARK 91 BEECH AVE FANWOOD, NJ 91 BEECH AVENUE	07023	247500 162400 409900	1165756	1165756 00 1165756	287648 287647 575295	295231 295230 590461	291439 291439 582878
92 20 00197600	175X149X100X48 1SFF1AG .0000	2	O'BRIEN, GREGORY D & SARAH 377 LA GRANDE AVE FANWOOD, NJ 377 LA GRANDE AVE	07023	287900 147600 435500	1238562	1238562 00 1238562	305613 305612 611225	313669 313668 627337	309641 309640 619281
93 1 00197700	235X133X250X0 1SFS1BG .0000	2	MARINELLO, RALPH A 44 LOCUST AVE FANWOOD, NJ 44 LOCUST AVE	07023	277700 204100 481800	1370239	1370239 00 1370239	338104 338103 676207	347016 347016 694032	342560 342560 685120
93 2 00197800	49X152X49X133 2SFL1AG .0000	2	MORRIS, GARY E & HOLLY S 405 SOUTH AVE FANWOOD, N J 405 SOUTH AVE	07023	194700 190700 385400	1096078	1096078 00 1096078	270455 270454 540909	277585 277584 555169	274020 274019 548039
93 3 00197900	86X182X86X152 1SFS1BG .0000	2	CARD, ANTHONY & ANDREA 48 LOCUST AVE FANWOOD, N J 48 LOCUST AVE	07023	269200 252900 522100	1484852	1484852 00 1484852	366384 366384 732768	376042 376042 752084	371213 371213 742426
93 4 00198000	81X93 1SFS1BG .1729	2	DORRY, LEE JAMES & EWASKA, SARA A 50 LOCUST AVENUE FANWOOD, NJ 50 LOCUST AVENUE	07023	227400 161400 388800	1105747	1105747 00 1105747	272841 272840 545681	280033 280033 560066	276437 276437 552874



Block No. Lot No. Qualification Account No.	Land Dimensions Building Description Additional Lots Acreage	Prop. Class	Owner's Name Address City State Property Location	Billing Code Zip Code	Land Improvement Exemption Net Total	2023 Property Tax Special Dist	2023 Total Tax Deduction Net Tax	Amt.Billed 2023 1st Q 2nd Q Total	2nd Half 2023 3rd Q 4th Q Total	Preliminary 2024 Tax 1st Q 2nd Q Total
93 5 00198100	76X96 1SFS1BG .1675	2	ALVAREZ, EDGAR 52 LOCUST AVE FANWOOD, NJ 52 LOCUST AVE	07023	237400 188000 425400	1209838	1209838 00 1209838	298525 298524 597049	306395 306394 612789	302460 302459 604919
93 6 00198200	79X95 1SFS1BG .1723	2	ROJEK FAMILY TRUST 54 LOCUST AVE FANWOOD, NJ 54 LOCUST AVE	07023	237400 204600 442000	1257048	1257048 00 1257048	310174 310173 620347	318351 318350 636701	314262 314262 628524
93 7 00198300	85X94 1SFS1BG .1834	2	CARDIO, DENNIS & MICHELLINE 56 LOCUST AVE FANWOOD, N J 56 LOCUST AVE	07023	229500 210600 440100	1251644	1251644 00 1251644	308841 308840 617681	316982 316981 633963	312911 312911 625822
93 8 00198400	72X93X85X95 1SFS1BG .0000	2	TABUG, HUBERT IAN MABBAYAD & IMEE D 58 LOCUST AVE FANWOOD, NJ 58 LOCUST AVE	07023	229500 227900 457400	1300846	1300846 00 1300846	320981 320980 641961	329443 329442 658885	325212 325211 650423
93 9 00198500	75X186X75X173 1SFS1BG .0000	2	MARSELLA, NANCY 60 LOCUST AVE FANWOOD, N J 60 LOCUST AVE	07023	251500 161900 413400	1175710	1175710 S1 -50000 V1 1125710	277604 277603 555207	285252 285251 570503	281428 281427 562855
93 10 00198600	75X173X76X150 1SFS1BG .0000	2	MERKEL, DAVID & KATHLEEN 62 LOCUST AVE FANWOOD, N J 62 LOCUST AVE	07023	249300 160000 409300	1164049	1164049 00 1164049	287227 287226 574453	294798 294798 589596	291013 291012 582025
93 11 00198700	75X150X67X120 1SFS1BG .0000	2	MC CARTHY, ERIN 64 LOCUST AVE FANWOOD, NJ 64 LOCUST AVE	07023	240900 229200 470100	1336964	1336964 00 1336964	329893 329893 659786	338589 338589 677178	334241 334241 668482
93 12 00198800	200X0X200X120 1SFS1BG .0000	2	KORKMAZ, ALI K & RIMA WEHBI 66 LOCUST AVENUE FANWOOD, N J 66 LOCUST AVENUE	07023	265900 169300 435200	1237709	1237709 00 1237709	305402 305401 610803	313453 313453 626906	309428 309427 618855
93 14 00198900	100X94X99X98 1SFL2UG .0000	2	ERB, OSHANDA 441 SOUTH AVE FANWOOD, NJ 441 SOUTH AVE	07023	223200 211500 434700	1236287	1236287 00 1236287	305051 305051 610102	313093 313092 626185	309072 309072 618144
93 15 00199000	50X99 2SFL1AG .1136	2	VOORHEES, DAVID & EMILY GRAY 437 SOUTH AVE FANWOOD, NJ 437 SOUTH AVE	07023	179100 184300 363400	1033510	1033510 00 1033510	255016 255016 510032	261739 261739 523478	258378 258377 516755
93 16 00199100	50X101 1SFF1BG .1159	2	DI NAPOLI, THOMAS & MELISSA 433 SOUTH AVE FANWOOD, NJ 433 SOUTH AVE	07023	180000 153200 333200	947621	947621 00 947621	233823 233823 467646	239988 239987 479975	236906 236905 473811
93 17 00199200	50X102 1SFS1BG .1171	2	SHANBERG, MICHAEL & PATRICIA 423 SOUTH AVE FANWOOD, NJ 423 SOUTH AVE	07023	180000 264500 444500	1264158	1264158 00 1264158	311928 311928 623856	320151 320151 640302	316040 316039 632079
93 18 00199300	77X103X77X98 1SFS1BG .0000	2	DIGIOVANNI, MICHAEL & ALLISON 421 SOUTH AVE FANWOOD, NJ 421 SOUTH AVE	07023	204300 189400 393700	1119683	1119683 00 1119683	276279 276279 552558	283563 283562 567125	279921 279921 559842
93 19 00199400	81X95 1SF21BG .1767	2	GRISSOM, CHERYL 417 SOUTH AVE FANWOOD, NJ 417 SOUTH AVE	07023	206400 258100 464500	1321038	1321038 00 1321038	319713 319713 639426	340806 340806 681612	330260 330259 660519

5926900

16856105

00

50000

16806105

8280907

8525198

8403055

Block No. Lot No. Qualification Account No.	Land Dimensions Building Description Additional Lots Acreage	Prop. Class	Owner's Name Address City State Property Location	Billing Code Zip Code	Land Improvement Exemption Net Total	2023 Property Tax Special Dist	2023 Total Tax Deduction Net Tax	Amt.Billed 2023 1st Q 2nd Q Total	2nd Half 2023 3rd Q 4th Q Total	Preliminary 2024 Tax 1st Q 2nd Q Total
94 1 00199500	130X155X130X0 2SFL2UG .0000	2	GALLAHUE, SEAN & LAURIE 100 BEECH AVE FANWOOD, N J 100 BEECH AVE	07023	276800 318200 595000	1692180	1692180 00	417542 417541 835083	428549 428548 857097	423045 423045 846090
94 2 00199600	85X101X74X104 1SFS1BG .0000	2	BERWICK, LORRIE 116 BEECH AVE FANWOOD, NJ 116 BEECH AVE	07023	271000 239700 510700	1452431	1452431 00	358384 358384 716768	367832 367831 735663	363108 363108 726216
94 3 00199700	85X104X77X112 1SFS1BG .0000	2	AGUILES, BRANDON & NATALIE 122 BEECH AVE FANWOOD, NJ 122 BEECH AVE	07023	272600 253000 525600	1494806	1494806 00	368840 368840 737680	378563 378563 757126	373702 373701 747403
94 4 00199800	75X112X77X120 2SFL1UG .0000	2	CASSIDY, PAUL & CAROL 130 BEECH AVE FANWOOD, N J 130 BEECH AVE	07023	269500 201100 470600	1338386 V1	1338386 -25000 1313386	323994 323993 647987	332700 332699 665399	328347 328346 656693
94 5 00199900	102X120X114X130 2SFL2UG .0000	2	RUSSO, THOMAS & AMELIA 132 BEECH AVE FANWOOD, N J 132 BEECH AVE	07023	302200 185100 487300	1385881	1385881 00	341963 341963 683926	350978 350977 701955	346471 346470 692941
94 6 00200000	51X130X62X145 1SFF .0000	2	CIESLINSKI, DARRYL V & DONNA 140 BEECH AVE FANWOOD, N J 140 BEECH AVE	07023	253800 114800 368600	1048298	1048298 00	258665 258665 517330	265484 265484 530968	262075 262074 524149
94 7 00200100	90 X 147 2SBL2UG .3037	2	FRANKIEVICH, CHARLES & RACHEL 144 BEECH AVE FANWOOD, NJ 144 BEECH AVE	07023	307200 234900 542100	1541732	1541732 00	380419 380419 760838	390447 390447 780894	385433 385433 770866
94 8 00200200	59 X 154 1SFS1BG .2086	2	CHESTNUT, FRANK 150 BEECH AVE FANWOOD, N J 150 BEECH AVE	07023	233900 237700 471600	1341230	1341230 00	330946 330945 661891	339670 339669 679339	335308 335307 670615
94 9 00200300	73X157X43X146 1SFS1BG .0000	2	BATISTA, VALENTINO; VILA, STEPHANIE 154 BEECH AVE FANWOOD, NJ 154 BEECH AVE	07023	195000 225600 420600	1196186	1196186 00	295156 295156 590312	302937 302937 605874	299047 299046 598093
94 10 00200400	62X146X43X131 1SFS1BG .0000	2	LAVIN, FREDERICK J & CHRISTA A 456 SOUTH AVE FANWOOD, N J 456 SOUTH AVE	07023	188400 188600 377000	1072188	1072188 00	264560 264560 529120	271534 271534 543068	268047 268047 536094
94 11 00200500	99X131X100X115 1SFR1AGG .0000	2	BULDO, ANTHONY J & PAMELA R 460 SOUTH AVE FANWOOD, N J 460 SOUTH AVE	07023	232200 186300 418500	1190214	1190214 00	293683 293682 587365	301425 301424 602849	297554 297553 595107
94 12 00200600	75X116 1SFS1BG .1997	2	MALLOY, DENNIS & MARY JANE 462 SOUTH AVE FANWOOD, N J 462 SOUTH AVE	07023	205700 204000 409700	1165187	1165187 00	287507 287507 575014	295087 295086 590173	291297 291297 582594
94 13 00200700	75X118X75X106 1SFS .0000	2	GLOVER, AISHA & OMAR 464 SOUTH AVE FANWOOD, NJ 464 SOUTH AVE	07023	205200 222500 427700	1216379	1216379 00	300139 300138 600277	308051 308051 616102	304095 304095 608190
94 14 00200800	97X106X77X94 1SFS1BG .0000	2	MARTINS, A & M - SILVA, L 466 SOUTH AVE FANWOOD, N J 466 SOUTH AVE	07023	217100 277600 494700	1406927	1406927 00	347156 347156 694312	356308 356307 712615	351732 351732 703464

6519700

18542025

00

25000

18517025

9137903

9379122

9258515

Block No. Lot No. Qualification Account No.	Land Dimensions Building Description Additional Lots Acreage	Prop. Class	Owner's Name Address City State Property Location	Billing Code Zip Code	Land Improvement Exemption Net Total	2023 Property Tax Special Dist	2023 Total Tax Deduction Net Tax	Amt.Billed 2023 1st Q 2nd Q Total	2nd Half 2023 3rd Q 4th Q Total	Preliminary 2024 Tax 1st Q 2nd Q Total
94 15 00200900	132X121X86X177 1SFF2AG .0000	2	TAYLOR, ROBERT E 477 LAGRANDE AVE FANWOOD, NJ 477 LA GRANDE AVE	07023	322000 256700 578700	1645823	1645823 00 1645823	406103 406103 812206	416809 416808 833617	411456 411456 822912
94 16 00201000	110X125 VACANT LAND .3157	15C	BOROUGH OF FANWOOD 75 NO MARTINE AVE FANWOOD, N J 474 SOUTH AVENUE	07023	*EXEMPT*	00	00 00 00	00 00 00	00 00 00	00 00 00
94 17 00201100	75X95X74X105 1SFS1BG .0000	2	DALY, WILLIAM F & THERESA D 475 LA GRANDE AVE FANWOOD, N J 475 LA GRANDE AVE	07023	265000 138400 403400	1147270	1147270 00 1147270	283086 283086 566172	290549 290549 581098	286818 286817 573635
94 18 00201200	75X110 1SFS1BG .1894	2	WERNISING, DAVID R & MARGARET M 473 LA GRANDE AVE FANWOOD, NJ 473 LA GRANDE AVE	07023	268000 234000 502000	1427688	1427688 00 1427688	352279 352278 704557	361566 361565 723131	356922 356922 713844
94 19 00201300	75X115X75X126 1SFS1BG .0000	2	CHEE, HOLLY & WONG, BILL K 471 LAGRANDE AVE FANWOOD, NJ 471 LA GRANDE AVE	07023	271000 211100 482100	1371092	1371092 00 1371092	338314 338314 676628	347232 347232 694464	342773 342773 685546
94 20 00201400	75X139X75X148 1SFS1BG .0000	2	GONZALES, ROBERT 469 LA GRANDE AVE FANWOOD, NJ 469 LA GRANDE AVE	07023	276300 237500 513800	1461247	1461247 00 1461247	360560 360559 721119	370064 370064 740128	365312 365312 730624
94 21 00201500	75X148X75X154 1SFS1BG .0000	2	WANG, MINMIN 467 LA GRANDE AVE FANWOOD, NJ 467 LA GRANDE AVE	07023	277800 191400 469200	1334405	1334405 00 1334405	329261 329261 658522	337942 337941 675883	333602 333601 667203
94 22 00201600	75X154X96X157 1SFS .0000	2	NIZNER, PETER & AURAWAN V 465 LAGRANDE AVE FANWOOD, NJ 465 LA GRANDE AVE	07023	289500 296400 585900	1666300	1666300 00 1666300	411156 411155 822311	421995 421994 843989	416575 416575 833150
94 23 00201700	72X157X58X150 1SFR2UG .0000	2	YESHIN, DMITRIY 459 LA GRANDE AVE FANWOOD, NJ 459 LA GRANDE AVE	07023	266100 186800 452900	1288048	1288048 00 1288048	317823 317822 635645	326202 326201 652403	322012 322012 644024
94 24 00201800	72X150X58X143 1SFF .0000	2	PARKER, DIANA J & FRANZ, HARRY E 453 LAGRANDE AVE FANWOOD, NJ 453 LA GRANDE AVE	07023	265400 224400 489800	1392991 v1	1392991 -25000 1367991	337468 337467 674935	346528 346528 693056	341998 341998 683996
94 25 00201900	72X143X55X141 1SFS1BG .0000	2	JACKSON, BRIAN A & MARISA 447 LA GRANDE AVE FANWOOD, NJ 447 LA GRANDE AVE	07023	262500 230300 492800	1401523	1401523 00 1401523	345823 345822 691645	354939 354939 709878	350381 350381 700762
94 26 00202000	75X141X55X132 1SFS1BG .0000	2	MC COMBER, CATHERINE 441 LA GRANDE AVE FANWOOD, NJ 441 LA GRANDE AVE	07023	264100 217000 481100	1368248	1368248 00 1368248	337612 337612 675224	346512 346512 693024	342062 342062 684124
94 27 00202100	68X127X67X111 1SF22BG .0000	2	APGAR, WILLIAM E & BARBARA R 427 LA GRANDE AVE FANWOOD, N J 427 LA GRANDE AVE	07023	262100 172500 434600	1236002 v1	1236002 -25000 1211002	298731 298730 597461	306771 306770 613541	302751 302750 605501
94 27.01 00202200	68X132X67X127 1SF22BG .0000	2	PLYAS, STAN & CATHERINE 217 BELVIDERE AVE FANWOOD, NJ 437 LA GRANDE AVE	07023	264800 182100 446900	1270984	1270984 00 1270984	313612 313612 627224	321880 321880 643760	317746 317746 635492

Block No. Lot No. Qualification Account No.	Land Dimensions Building Description Additional Lots Acreage	Prop. Class	Owner's Name Address City State Property Location	Billing Code Zip Code	Land Improvement Exemption Net Total	2023 Property Tax Special Dist	2023 Total Tax Deduction Net Tax	Amt.Billed 2023 1st Q 2nd Q Total	2nd Half 2023 3rd Q 4th Q Total	Preliminary 2024 Tax 1st Q 2nd Q Total
94 28 00202300	75X111X76X102 1SFS1BG .0000	2	WORTHINGTON, PETER & CHERRI 423 LA GRANDE AVE FANWOOD, NJ 423 LA GRANDE AVE	07023	266500 224800 491300	1397257	1397257 00 1397257	344770 344770 689540	353859 353858 707717	349315 349314 698629
94 29 00202400	120X102X73X85 1SFF1AG .0000	2	GARRETT, DEREK & SIDDOENY 419 LA GRANDE AVE FANWOOD, NJ 419 LA GRANDE AVE	07023	264400 230300 494700	1406927	1406927 00 1406927	347156 347156 694312	356308 356307 712615	351732 351732 703464
95 1 00202500	55X110 .1389	2	MAINI, KARAN & REEHMAN, SAAEDA N 8 CRAY TERRACE FANWOOD, NJ 8 CRAY TERRACE	07023	237200 233700 470900	1339240	1339240 00 1339240	330454 330454 660908	339166 339166 678332	334810 334810 669620
95 2 00202600	57X110 1SFF1AG .1439	2	CELARDO, JOHN J & DUFFY, MAUREEN A 4 CRAY TERRACE FANWOOD, N J 4 CRAY TERRACE	07023	227300 185100 412400	1172866	1172866 00 1172866	289402 289402 578804	297031 297031 594062	293217 293216 586433
95 3 00202700	60X116 1SFF1AG .1598	2	SWINDLEHURST, CYNTHIA L 561 TERRILL RD FANWOOD, N J 561 TERRILL RD	07023	183200 159900 343100	975776	975776 00 975776	240771 240770 481541	247118 247117 494235	243944 243944 487888
95 4 00202800	50X114 2SFL1UG .1309	2	PIERCE, SCHUYLER S & JESSICA L 563 TERRILL RD FANWOOD, NJ 563 TERRILL RD	07023	172800 158700 331500	942786	942786 00 942786	232631 232630 465261	238763 238762 477525	235697 235696 471393
95 5 00202900	50X110 2SFL1UG .1263	2	TRAVNICEK, RADEK & TRAVNICKOVA, KAT 13 CHETWOOD TERRACE FANWOOD, NJ 13 CHETWOOD TERRACE	07023	192000 187300 379300	1078729	1078729 00 1078729	266174 266174 532348	273191 273190 546381	269683 269682 539365
95 6 00203000	100X110 2SFE1UG .2525	2	MACK, DAVID & STACY 17 CHETWOOD TERRACE FANWOOD, NJ 17 CHETWOOD TERRACE	07023	244000 276800 520800	1481155	1481155 00 1481155	365472 365471 730943	375106 375106 750212	370289 370289 740578
95 7 00203100	75X110 1SFF2AG .1894	2	BLAUTH, CHARLES W & ANNE M 25 CHETWOOD TER FANWOOD, N J 25 CHETWOOD TERRACE	07023	218000 208900 426900	1214104	1214104 00 1214104	299577 299577 599154	307475 307475 614950	303526 303526 607052
95 8 00203200	70X110 1SFRIAG .1768	2	BERKOWITZ, GABRIEL B & SYDNEY W 33 CHETWOOD TERRACE FANWOOD, NJ 33 CHETWOOD TERRACE	07023	212800 232900 445700	1267571	1267571 00 1267571	312770 312770 625540	321016 321015 642031	316893 316893 633786
95 9 00203300	82X110 1SFRIAG .2071	2	SCHURTZ, JOSEPH E & KAREN M 35 CHETWOOD TER FANWOOD, N J 35 CHETWOOD TERRACE	07023	225300 265000 490300	1394413	1394413 00 1394413	344068 344068 688136	353139 353138 706277	348604 348603 697207
95 10 00203400	58X110 1SFF1AG .1465	2	PLETSCHER, MARKUS B & JENNIFER L 41 CHETWOOD TERR FANWOOD, NJ 41 CHETWOOD TERRACE	07023	200300 205500 405800	1154095	1154095 00 1154095	284771 284770 569541	292277 292277 584554	288524 288524 577048
95 11 00203500	70X110 1SFRIAG .1768	2	ILACQUA, FRANK M & FERREIRA, FABIAN 47 CHETWOOD TERRACE FANWOOD, NJ 47 CHETWOOD TERRACE	07023	212800 294000 506800	1441339	1441339 00 1441339	355647 355647 711294	365023 365022 730045	360335 360335 720670
95 12 00203600	55X110 1SFF .1389	2	SCHMIDT, ARTHUR & MAUREEN 53 CHETWOOD TERR FANWOOD, N J 53 CHETWOOD TERRACE	07023	197200 144400 341600	971510	971510 00 971510	239718 239718 479436	246037 246037 492074	242878 242877 485755

Block No. Lot No. Qualification Account No.	Land Dimensions Building Description Additional Lots Acreage	Prop. Class	Owner's Name Address City State Property Location	Billing Code Zip Code	Land Improvement Exemption Net Total	2023 Property Tax Special Dist	2023 Total Tax Deduction Net Tax	Amt.Billed 2023 1st Q 2nd Q Total	2nd Half 2023 3rd Q 4th Q Total	Preliminary 2024 Tax 1st Q 2nd Q Total
95 13 00203700	69X111X48X110 1SFF1AG .0000	2	BOTNEY, MARGARET 57 CHETWOOD TERR FANWOOD, NJ 57 CHETWOOD TERR	07023	200300 157800 358100	1018436	1018436 00	251297 251297 502594	257921 257921 515842	254609 254609 509218
95 14 00203800	63X110X83X111 1SFF2AG .0000	2	PISAURO, PETER & RENA 56 CRAY TERR FANWOOD, N J 56 CRAY TERRACE	07023	255900 166600 422500	1201590	1201590 00	296490 296489 592979	304306 304305 608611	300398 300397 600795
95 15 00203900	100X110 1SFF2AG .2525	2	REGO, CHARLES J JR & BETTY JANE 50 CRAY TERRACE FANWOOD, N J 50 CRAY TERRACE	07023	284000 258100 542100	1541732 V1	1541732 -25000	374169 374169 748338	384197 384197 768394	379183 379183 758366
95 16 00204000	70X110 1SFR1AG .1768	2	JENKELOWITZ, DAVID & YEVGENIYA 42 CRAY TERRACE FANWOOD, NJ 42 CRAY TERRACE	07023	252800 151400 404200	1149545	1149545 00	283648 283647 567295	291125 291125 582250	287387 287386 574773
95 17 00204100	70X110 1SFR1AG .1768	2	CONIGLIO, SALVATORE & SILVERSTEIN, F 40 CRAY TER FANWOOD, NJ 40 CRAY TER	07023	252800 169400 422200	1200737	1200737 00	296279 296279 592558	304090 304089 608179	300185 300184 600369
95 18 00204200	70X110 1SFR1AG .1768	2	AKAUOLA, JASMINE & NA'ATI 38 CRAY TERRACE FANWOOD, NJ 38 CRAY TERRACE	07023	252800 144400 397200	1129637	1129637 00	272485 272485 544970	292334 292333 584667	282410 282409 564819
95 19 00204300	55X110 1SFF .1389	2	BOGDA, CHRISTOPHER & MITRISIN, R 26 CRAY TERRACE FANWOOD, NJ 26 CRAY TERRACE	07023	237200 141600 378800	1077307	1077307 00	265823 265823 531646	272831 272830 545661	269327 269327 538654
95 20 00204400	55X110 1SFF1AG .1389	2	RAI, MANJUL & SOMA R 22 CRAY TERRACE FANWOOD, NJ 22 CRAY TERRACE	07023	237200 163000 400200	1138169	1138169 00	280841 280840 561681	288244 288244 576488	284543 284542 569085
95 21 00204500	55X110 1SFF .1389	2	KEENAN, ROBERT & VIRGINIA 18 CRAY TERR FANWOOD, N J 18 CRAY TERRACE	07023	237200 151000 388200	1104041 V1	1104041 -25000	266170 266169 532339	273351 273351 546702	269761 269760 539521
95 22 00204600	55X110 1SFF1AG .1389	2	PICCOLA, JOHN W & ROSEMARY D 14 CRAY TERRACE FANWOOD, N J 14 CRAY TERRACE	07023	237200 265400 502600	1429394	1429394 00	352700 352699 705399	361998 361997 723995	357349 357348 714697
96 1 00204700	50X137 1SFR1AG .1573	2	RINGK, BARBARA M 4 CHETWOOD TERR FANWOOD, N J 4 CHETWOOD TERR	07023	177300 122500 299800	852631	852631 00	210385 210385 420770	215931 215930 431861	213158 213158 426316
96 2 00204800	50X137 2SFL1UG .1573	2	SALIOLA, COLOMBINA & FUGATE, S 575 TERRILL RD FANWOOD, NJ 575 TERRILL RD	07023	177300 207400 384700	1094087	1094087 00	269964 269963 539927	277080 277080 554160	273522 273522 547044
96 3 00204900	50X136 2SFL1UG .1561	2	NEUHAUS, DAVID O & SUSAN W 579 TERRILL RD FANWOOD, N J 579 TERRILL RD	07023	177300 201200 378500	1076454	1076454 00	265613 265612 531225	272615 272614 545229	269114 269113 538227
96 3.01 00205000	70X138 .2218	2	HEINZER, DOUGLAS & ANGELA 583 TERRILL RD FANWOOD, N J 583 TERRILL RD	07023	197800 263600 461400	1312222 V1	1312222 -25000	317538 317537 635075	326074 326073 652147	321806 321805 643611

5740500

16325982

00

75000

16250982

8006796

8244186

8125495



Block No. Lot No. Qualification Account No.	Land Dimensions Building Description Additional Lots Acreage	Prop. Class	Owner's Name Address City State Property Location	Billing Code Zip Code	Land Improvement Exemption Net Total	2023 Property Tax Special Dist	2023 Total Tax Deduction Net Tax	Amt.Billed 2023 1st Q 2nd Q Total	2nd Half 2023 3rd Q 4th Q Total	Preliminary 2024 Tax 1st Q 2nd Q Total
96 4 00205100	50X110 1SFF1BG .1263	2	ANDERSEN, PATRICIA A 9 KEMPSHALL TERRACE FANWOOD, N J 9 KEMPSHALL TERR	07023	192000 107200 299200	850925	850925 00 850925	209964 209963 419927	215499 215499 430998	212732 212731 425463
96 5 00205200	100X110 1SFF2AG .2525	2	DEWART, JAMIE L 11 KEMPSHALL TERR FANWOOD, N J 11 KEMPSHALL TERR	07023	244000 192100 436100	1240268	1240268 00 1240268	306034 306033 612067	314101 314100 628201	310067 310067 620134
96 6 00205300	68X110 1SFR1BG .1717	2	HALPIN, ERIC S & PAMELA J 25 KEMPSHALL TERR FANWOOD, NJ 25 KEMPSHALL TERR	07023	210700 161000 371700	1057115	1057115 00 1057115	260841 260840 521681	267717 267717 535434	264279 264279 528558
96 7 00205400	61X110 1SFF1AG .1540	2	GRODER, ERIKA 31 KEMPSHALL TERR FANWOOD, NJ 31 KEMPSHALL TERR	07023	203400 209100 412500	1173150	1173150 00 1173150	289472 289472 578944	297103 297103 594206	293288 293287 586575
96 8 00205500	60X110 1SFS1BG .1515	2	WIRTH, KAREN E 37 KEMPSHALL TERRACE FANWOOD, NJ 37 KEMPSHALL TERR	07023	202400 189200 391600	1113710	1113710 00 1113710	274806 274805 549611	282050 282049 564099	278428 278427 556855
96 9 00205600	60X110 1SFS1BG .1515	2	AHLE, WILLIAM D & DIANE E 41 KEMPSHALL TERRACE FANWOOD, N J 41 KEMPSHALL TERR	07023	202400 162200 364600	1036922	1036922 00 1036922	255858 255858 511716	262603 262603 525206	259231 259230 518461
96 10 00205700	50X110 1SFF1AG .1263	2	CRANWELL, VIRGINIA A 45 KEMPSHALL TERRACE FANWOOD, N J 45 KEMPSHALL TER	07023	192000 159200 351200	998813	998813 00 998813	246455 246454 492909	252952 252952 505904	249704 249703 499407
96 11 00205800	60X110 1SFF1AG .1515	2	SORBER, CHRISTOPHER & SHEMAJE 55 KEMPSHALL TERRACE FANWOOD, NJ 55 KEMPSHALL TERRACE	07023	202400 176500 378900	1077592	1077592 00 1077592	265893 265893 531786	272903 272903 545806	269398 269398 538796
96 12 00205900	70X110 1.5SFF1AG .1768	2	DAY, CAROLYN 53 KEMPSHALL TERR FANWOOD, NJ 53 KEMPSHALL TERR	07023	212800 182000 394800	1122811	1122811 00 1122811	277051 277051 554102	284355 284354 568709	280703 280703 561406
96 13 00206000	64X111 1SFF1AG .1631	2	MUENZEN, DOUGLAS - MENTESANA, LAUREL 61 KEMPSHALL TERRACE FANWOOD, N J 61 KEMPSHALL TERR	07023	206600 157800 364400	1036354	1036354 00 1036354	255718 255718 511436	262459 262459 524918	259089 259088 518177
96 14 00206100	87X110 2SFL .2197	2	CRONA, J - SMITH, M 56 CHETWOOD TERR FANWOOD, NJ 56 CHETWOOD TERRACE	07023	240900 162700 403600	1147838	1147838 00 1147838	283227 283226 566453	290693 290692 581385	286960 286959 573919
96 15 00206200	75X110 2SFE2UG .1894	2	SHEIER, KAREN & ERIC 52 CHETWOOD TERRACE FANWOOD, NJ 52 CHETWOOD TERRACE	07023	218000 256400 474400	1349194	1349194 00 1349194	332911 332910 665821	341687 341686 683373	337299 337298 674597
96 16 00206300	50X110 2SFL1BG .1263	2	TAM, BENJAMIN & LISA M 46 CHETWOOD TERRACE FANWOOD, N J 46 CHETWOOD TERR	07023	192000 256900 448900	1276672	1276672 00 1276672	315016 315015 630031	323321 323320 646641	319168 319168 638336
96 17 00206400	50X110 2SFL1AG .1263	2	BAREFORD, JON & CAITLIN 42 CHETWOOD TERR FANWOOD, NJ 42 CHETWOOD TERR	07023	192000 177500 369500	1050858	1050858 00 1050858	259297 259297 518594	266132 266132 532264	262715 262714 525429

5461400

15532222

00

00

15532222

7665078

7867144

7766113

Block No. Lot No. Qualification Account No.	Land Dimensions Building Description Additional Lots Acreage	Prop. Class	Owner's Name Address City State Property Location	Billing Code Zip Code	Land Improvement Exemption Net Total	2023 Property Tax Special Dist	2023 Total Tax Deduction Net Tax	Amt.Billed 2023 1st Q 2nd Q Total	2nd Half 2023 3rd Q 4th Q Total	Preliminary 2024 Tax 1st Q 2nd Q Total
96 18 00206500	50X110 2SFL .1263	2	KNAPP, JOSEPH JR & BARBARA 38 CHETWOOD TERR FANWOOD, N J 38 CHETWOOD TERR	07023	192000 168400 360400	1024978	1024978 00 1024978	252911 252911 505822	259578 259578 519156	256245 256244 512489
96 19 00206600	50X110 2SFL1UG .1263	2	CAMERA LIVING TRUST 34 CHETWOOD TERR FANWOOD, NJ 34 CHETWOOD TERR	07023	192000 193600 385600	1096646	1096646 00 1096646	270595 270595 541190	277728 277728 555456	274162 274161 548323
96 20 00206700	50X110 2SFL1UG .1263	2	REICHWEIN, STEPHEN & BETHANY 30 CHETWOOD TERR FANWOOD, NJ 30 CHETWOOD TERR	07023	192000 163800 355800	1011895	1011895 00 1011895	249683 249683 499366	256265 256264 512529	252974 252974 505948
96 21 00206800	50X110 2SFL1UG .1263	2	KOLLER, LOUIS & MELISSA 26 CHETWOOD TERRACE FANWOOD, NJ 26 CHETWOOD TERR	07023	192000 184700 376700	1071335	1071335 00 1071335	264350 264349 528699	271318 271318 542636	267834 267834 535668
96 22 00206900	50X110 1SFS1BG .1263	2	JORDAN, BRIAN & JAMIE 22 CHETWOOD TERR FANWOOD, NJ 22 CHETWOOD TERR	07023	192000 296000 488000	1387872	1387872 00 1387872	342454 342454 684908	351482 351482 702964	346968 346968 693936
96 23 00207000	50X110 2SFL1UG .1263	2	ANNESE, JAMES N & CARLA J 18 CHETWOOD TERR FANWOOD, N J 18 CHETWOOD TERR	07023	192000 205700 397700	1131059	1131059 00 1131059	279086 279086 558172	286444 286443 572887	282765 282765 565530
96 24 00207100	50X110 1SFF .1263	2	MANN, CHRISTOPHER & JULIA 14 CHETWOOD TERR FANWOOD, NJ 14 CHETWOOD TERR	07023	192000 165200 357200	1015877	1015877 00 1015877	250665 250665 501330	257274 257273 514547	253970 253969 507939
97 1 00207200	55X98X55X61 1SFF2AG .0000	2	KLOS, JOAN & JANET 4 KEMPSHALL TERRACE FANWOOD, NJ 4 KEMPSHALL TERR	07023	183200 156400 339600	965822	965822 00 965822	238315 238314 476629	244597 244596 489193	241456 241455 482911
97 2 00207300	55X94 1SFF .1187	2	FISHER, JOEL B & ROBERTA H 597 TERRILL RD FANWOOD, N J 597 TERRILL RD	07023	173500 138100 311600	886190	886190 00 886190	218666 218665 437331	224430 224429 448859	221548 221547 443095
97 3 00207400	108X110 2SFE1UG .2727	2	MALLARI, JORDAN J & LINDSAY 10 KEMPSHALL TERR FANWOOD, NJ 10 KEMPSHALL TERR	07023	252300 253300 505600	1437926	1437926 00 1437926	354805 354805 709610	364158 364158 728316	359482 359481 718963
97 4 00207500	60X110 2SFL .1515	2	MARTINS, ANTONIO S & MARIA R 22 KEMPSHALL TERR FANWOOD, NJ 22 KEMPSHALL TERR	07023	202400 319200 521600	1483430	1483430 00 1483430	366033 366033 732066	375682 375682 751364	370858 370857 741715
97 5 00207600	71X110 1SFR1BG .1793	2	CASTANO, DANIEL JOSE & ENGEL, ELIZAB 26 KEMPSHALL TERR FANWOOD, NJ 26 KEMPSHALL TERR	07023	213800 293900 507700	1443899	1443899 00 1443899	356279 356278 712557	365671 365671 731342	360975 360975 721950
97 6 00207700	61X110 1SFS1BG .1540	2	RYSINSKI, ROBERT & GINA 30 KEMPSHALL TERRACE FANWOOD, NJ 30 KEMPSHALL TERR	07023	203400 175400 378800	1077307	1077307 00 1077307	265823 265823 531646	272831 272830 545661	269327 269327 538654
97 7 00207800	75X110 1SFS1BG .1894	2	HARRIS, DAVID B & BARBARA 36 KEMPSHALL TERR FANWOOD, N J 36 KEMPSHALL TERR	07023	218000 242700 460700	1310231	1310231 00 1310231	323297 323296 646593	331819 331819 663638	327558 327558 655116

5747000

16344467

00

00

16344467

8065919

8278548

8172237

Block No. Lot No. Qualification Account No.	Land Dimensions Building Description Additional Lots Acreage	Prop. Class	Owner's Name Address City State Property Location	Billing Code Zip Code	Land Improvement Exemption Net Total	2023 Property Tax Special Dist	2023 Total Tax Deduction Net Tax	Amt.Billed 2023 1st Q 2nd Q Total	2nd Half 2023 3rd Q 4th Q Total	Preliminary 2024 Tax 1st Q 2nd Q Total
97 8 00207900	75X110 1SFR .1894	2	STEWART, GRAEME & SUSANNE 42 KEMPSHALL TERRACE FANWOOD, NJ 42 KEMPSHALL TERRACE	07023	218000 369100 587100	1669712	1669712 00 1669712	411998 411997 823995	422859 422858 845717	417428 417428 834856
97 9 00208000	93X110 1SFS2BG .2348	2	BRAKER, SHERONDA S 48 KEMPSHALL TERR FANWOOD, NJ 48 KEMPSHALL TERR	07023	236700 317700 554400	1576714	1576714 00 1576714	389051 389050 778101	399307 399306 798613	394179 394178 788357
97 10 00208100	85X110 1SFF1UG .2146	2	SANSCHAGRIN, PAUL AND SUZANNE 56 KEMPSHALL TERR FANWOOD, NJ 56 KEMPSHALL TERR	07023	228400 146600 375000	1066500	1066500 00 1066500	263157 263156 526313	270094 270093 540187	266625 266625 533250
97 11 00208200	86 X 110 1SFF2AG .2172	2	EBERTS, DEBORAH S 64 KEMPSHALL TERR FANWOOD, NJ 64 KEMPSHALL TERR	07023	239800 131600 371400	1056262	1056262 00 1056262	260630 260630 521260	267501 267501 535002	264066 264065 528131
97 12 00208300	99X85 1SF2 .1932	2	ALI, YUSSUF S & ABDULLAHI, EBADO H 35 GERE PL FANWOOD, NJ 35 GERE PL	07023	221200 169300 390500	1110582	1110582 00 1110582	274034 274033 548067	281258 281257 562515	277646 277645 555291
97 13 00208400	71X106X77X104 1SFS1BG .0000	2	WILLIAMS, SCOTT & PAMELA 33 GERE PL FANWOOD, N J 33 GERE PL	07203	218500 229900 448400	1275250	1275250 00 1275250	314665 314665 629330	322960 322960 645920	318813 318812 637625
97 14 00208500	79X103 1SFS1BG .1868	2	SOUZA, SUSAN M 31 GERE PLACE FANWOOD, NJ 31 GERE PLACE	07023	219000 224800 443800	1262167	1262167 00 1262167	311437 311437 622874	319647 319646 639293	315542 315542 631084
97 15 00208600	79X101 1SFS1BG .1832	2	DIXON, ROBERT & ILENE 29 GERE PLACE FANWOOD, N J 29 GERE PLACE	07023	219000 209700 428700	1219223	1219223 00 1219223	300841 300840 601681	308771 308771 617542	304806 304806 609612
97 16 00208700	85X99 1SFR1BG .1932	2	DONALDSON, JOY ELIZABETH & JAMES 27 GERE PLACE FANWOOD, NJ 27 GERE PLACE	07023	223300 196600 419900	1194196	1194196 00 1194196	294665 294665 589330	302433 302433 604866	298549 298549 597098
97 17 00208800	85X97 1SFS1BG .1893	2	ALIPRANTIS, CHRISTOPHER & SARAH 25 GERE PLACE FANWOOD, NJ 25 GERE PLACE	07023	223300 268500 491800	1398679	1398679 00 1398679	345121 345121 690242	354219 354218 708437	349670 349670 699340
97 18 00208900	55X96 1SFF1UG .1212	2	23 GERE PLACE CO 23 GERE PLACE FANWOOD, NJ 23 GERE PLACE	07023	193900 278200 472100	1342652	1342652 00 1342652	331297 331296 662593	340030 340029 680059	335663 335663 671326
97 19 00209000	55X95 1SFF1AG .1199	2	ZIEGLER, KARL & ANNA 19 GERE PLACE FANWOOD, N J 19 GERE PLACE	07023	193900 161700 355600	1011326 v1	1011326 -25000 986326	243293 243292 486585	249871 249870 499741	246582 246581 493163
97 20 00209100	55X94 1SFF1AG .1187	2	HIGGINS, BRENDAN & ELIZABETH SHARP 15 GERE PL FANWOOD, NJ 15 GERE PLACE	07023	192800 164000 356800	1014739	1014739 00 1014739	250385 250384 500769	256985 256985 513970	253685 253685 507370
97 21 00209200	55X92 1SFF1AG .1162	2	DSURNEY, MICHAEL 11 GERE PLACE FANWOOD, NJ 11 GERE PLACE	07023	192800 145800 338600	962978	962978 00 962978	237613 237612 475225	243877 243876 487753	240745 240744 481489

6034100

17160980

00

25000

17135980

8456365

8679615

8567992

Block No. Lot No. Qualification Account No.	Land Dimensions Building Description Additional Lots Acreage	Prop. Class	Owner's Name Address City State Property Location	Billing Code Zip Code	Land Improvement Exemption Net Total	2023 Property Tax Special Dist	2023 Total Tax Deduction Net Tax	Amt.Billed 2023 1st Q 2nd Q Total	2nd Half 2023 3rd Q 4th Q Total	Preliminary 2024 Tax 1st Q 2nd Q Total
97 22 00209300	55X91 1SFF1AG .1149	2	MC GRIFF, TANISHA 7 GERE PLACE FANWOOD, NJ 7 GERE PLACE	07023	192800 186700 379500	1079298	1079298 00 1079298	266315 266314 532629	273335 273334 546669	269825 269824 539649
97 23 00209400	58X90 1SFF1AG .1198	2	MC EVOY, MARIA 603 TERRILL RD FANWOOD, NJ 603 TERRILL RD	07023	173500 142700 316200	899273	899273 00 899273	221894 221893 443787	227743 227743 455486	224819 224818 449637
98 1 00209500	75X119 .2049	2	VOSSELER, PETER & GAYLE H/W 9 KING ST FANWOOD, NJ 9 KING STREET	07023	209500 339600 549100	1561640	1561640 00 1561640	385331 385331 770662	395489 395489 790978	390410 390410 780820
98 1.01	81X103 .1915	2	ZHAO, DALIAN & ZHENG YANG 3 KING STREET FANWOOD, N.J. 3 KING STREET	07023	201400 226600 428000	1217232	1217232 00 1217232	300349 300349 600698	308267 308267 616534	304308 304308 608616
98 1.02	75X102 .1756	2	PIZZOLATO, ELSIE & PHILLIP 621 TERRILL RD FANWOOD, NJ 621 TERRILL ROAD	07023	193500 229100 422600	1201874	1201874 00 1201874	296560 296559 593119	304378 304377 608755	300469 300468 600937
98 1.03	83X102 .1944	2	DUARTE, TIAGO & OSCARINA 2 GERE PLACE FANWOOD, NJ 2 GERE PLACE	07023	210900 207100 418000	1188792	1188792 00 1188792	293332 293331 586663	301065 301064 602129	297198 297198 594396
98 1.04	75X119 .2049	2	LOMIGUEN, EDUARDO R & IMELDA 6 GERE PLACE FANWOOD, N.J. 6 GERE PLACE	07023	219500 274400 493900	1404652	1404652 00 1404652	346595 346594 693189	355732 355731 711463	351163 351163 702326
98 2 00209600	85X119 1SSL .2322	2	VEGA, RAUL & MUOIO, LISA 21 KING ST FANWOOD, N J 21 KING ST	07023	220100 268500 488600	1389578	1389578 00 1389578	342876 342875 685751	351914 351913 703827	347395 347394 694789
98 2.01 00209700	75X119 2SFL2AG .2049	2	KALNICKY, DENNIS J & MARIAN G 15 KING STREET FANWOOD, N J 15 KING ST	07023	209500 225500 435000	1237140	1237140 00 1237140	305262 305261 610523	313309 313308 626617	309285 309285 618570
98 2.02 00209800	75X119 .2049	2	WILLIAM & ROSEMARY INCOME ONLY TRUS 12 GERE PL FANWOOD, NJ 12 GERE PL	07023	219500 190900 410400	1167178 v1	1167178 -25000 1142178	281749 281748 563497	289341 289340 578681	285545 285544 571089
98 2.03 00209900	85X119 .2322	2	BANSAL, ALKA 24 GERE PLACE FANWOOD NJ 24 GERE PL	07023	230100 193900 424000	1205856	1205856 00 1205856	297542 297542 595084	305386 305386 610772	301464 301464 602928
98 3 00210000	100X120 1SFF1AG .2755	2	WOLF, LINDA 26 GERE PLACE FANWOOD, NJ 26 GERE PLACE	07023	235600 179000 414600	1179122	1179122 00 1179122	290946 290946 581892	298615 298615 597230	294781 294780 589561
98 4 00210100	100X119 1SFF1AG .2732	2	DIETL, FRANK 35 KING ST FANWOOD, NJ 35 KING ST	07023	236000 140200 376200	1069913	1069913 00 1069913	263999 263998 527997	270958 270958 541916	267479 267478 534957
98 5 00210200	81X139 2SFL1BG .2585	2	DE ALMEIDA, JURANDIR & GLORIA A 39 KING STREET FANWOOD, NJ 39 KING STREET	07023	222300 243600 465900	1325020	1325020 00 1325020	326946 326945 653891	335565 335564 671129	331255 331255 662510

Block No. Lot No. Qualification Account No.	Land Dimensions Building Description Additional Lots Acreage	Prop. Class	Owner's Name Address City State Property Location	Billing Code Zip Code	Land Improvement Exemption Net Total	2023 Property Tax Special Dist	2023 Total Tax Deduction Net Tax	Amt.Billed 2023 1st Q 2nd Q Total	2nd Half 2023 3rd Q 4th Q Total	Preliminary 2024 Tax 1st Q 2nd Q Total
98 6 00210300	81X100 1SFS1BG .1860	2	ENGLISH, ERIC & GOLDBERG, ADARA 28 GERE PLACE FANWOOD, NJ 28 GERE PLACE	07023	210000 213200 423200	1203581	1203581 00 1203581	296981 296980 593961	304810 304810 609620	300896 300895 601791
98 7 00210400	100X100 1SFS1AG .2296	2	WALKER, C; TALBOT, E; WALKER, R 30 GERE PLACE FANWOOD, NH 30 GERE PLACE	07023	228000 245500 473500	1346634	1346634 00 1346634	332279 332279 664558	341038 341038 682076	336659 336658 673317
98 8 00210500	100X100 1SFL1AG .2296	2	JONES, KYLE N & JANIS ANN 45 KING ST FANWOOD, NJ 45 KING ST	07023	244000 218200 462200	1314497	1314497 00 1314497	324349 324349 648698	332900 332899 665799	328625 328624 657249
98 9 00210600	100X139 2SFL1AG .3191	2	MESKHI, GIORGI & KHARBEDIA, NELI 51 KING ST FANWOOD, NJ 51 KING ST	07023	244000 262400 506400	1440202	1440202 00 1440202	355367 355366 710733	364735 364734 729469	360051 360050 720101
98 9.01 00210700	100X100 .2296	2	PRUSIK, JOSEPH & LAURIE L 32 GERE PLACE FANWOOD, N J 32 GERE PLACE	07023	228000 318600 546600	1554530	1554530 00 1554530	383577 383576 767153	393689 393688 787377	388633 388632 777265
98 10 00210800	75X239 1SFF1BG .4115	2	ANDERSON, ROBERT F 57 KING ST FANWOOD, NJ 57 KING ST	07023	292800 161400 454200	1291745	1291745 00 1291745	318735 318735 637470	327138 327137 654275	322937 322936 645873
98 11 00210900	72X120X98X122 1SF22BG .0000	2	PUERTA, PAOLA & ANDRES 36 GERE PLACE FANWOOD, NJ 36 GERE PLACE	07023	230700 217400 448100	1274396	1274396 00 1274396	314455 314454 628909	322744 322743 645487	318599 318599 637198
98 12 00211000	116X119X98X124 1SBR1BG .0000	2	SPAGNUOLO, STEVEN & CATHERINE 65 KING ST FANWOOD, N J 65 KING ST	07023	246600 131500 378100	1075316	1075316 00 1075316	265332 265332 530664	272326 272326 544652	268829 268829 537658
99 1 00211100	68X111X48X110 1SFS2BG .0000	2	ROSKIN, JILLIAN & JOSEPH R 66 CRAY TERRACE FANWOOD, NJ 66 CRAY TERRACE	07023	250300 190100 440400	1252498	1252498 00 1252498	309051 309051 618102	317198 317198 634396	313125 313124 626249
99 2 00211200	50X110 2SFL1AG .1263	2	BRAUER, JACQUELYN HILL & HILL, JOHN 72 CRAY TERRACE FANWOOD, N J 72 CRAY TERRACE	07023	242000 158600 400600	1139306	1139306 00 1139306	281121 281121 562242	288532 288532 577064	284827 284826 569653
99 3 00211300	50X110 2SFL1UG .1263	2	MARRA, GIOVANNI & CARAGULLA, MELISSA 76 CRAY TERR FANWOOD, NJ 76 CRAY TERR	07023	242000 232600 474600	1349762	1349762 00 1349762	333051 333050 666101	341831 341830 683661	337441 337440 674881
99 4 00211400	50X110 2SFL1UG .1263	2	PAFFA FAMILY CREDIT SHELTER TRUST 80 CRAY TERR FANWOOD, NJ 80 CRAY TERR	07023	242000 282200 524200	1490825	1490825 00 1490825	367858 367857 735715	377555 377555 755110	372707 372706 745413
99 5 00211500	50X110 2SFE2UG .1263	2	GIBSON, JOHN MICHAEL 88 CRAY TERRACE FANWOOD, NJ 88 CRAY TERR	07023	242000 292000 534000	1518696	1518696 00 1518696	374735 374734 749469	384614 384613 769227	379674 379674 759348
99 6 00211600	50X110 2SFE1UG .1263	2	HASSETT, JANICE 92 CRAY TERR FANWOOD, NJ 92 CRAY TERR	07023	242000 218600 460600	1309946	1309946 00 1309946	323226 323226 646452	331747 331747 663494	327487 327486 654973

6526700

18561934

00

00

18561934

9160227

9401707

9280969



Block No. Lot No. Qualification Account No.	Land Dimensions Building Description Additional Lots Acreage	Prop. Class	Owner's Name Address City State Property Location	Billing Code Zip Code	Land Improvement Exemption Net Total	2023 Property Tax Special Dist	2023 Total Tax Deduction Net Tax	Amt.Billed 2023 1st Q 2nd Q Total	2nd Half 2023 3rd Q 4th Q Total	Preliminary 2024 Tax 1st Q 2nd Q Total
99 7 00211700	100X110 2SFE1UG .2525	2	NOLAN, DAVID & TERESA MINELLA 98 CRAY TERR FANWOOD, N J 07023	07023	294000 284900 578900	1646392	1646392 00 1646392	406243 406243 812486	416953 416953 833906	411598 411598 823196
99 8 00211800	100X110 2SFE .2525	2	MC QUAID FAMILY TRUST 106 CRAY TERR FANWOOD, NJ 106 CRAY TERR 07023	07023	294000 264500 558500	1588374	1588374 00 1588374	391928 391927 783855	402260 402259 804519	397094 397093 794187
99 9 00211900	50X110 2SFL1UG .1263	2	GREENBERG, DAVID M & STEPHANIEL L 110 CRAY TERR FANWOOD, NJ 110 CRAY TERR 07023	07023	242000 211000 453000	1288332	1288332 00 1288332	317893 317893 635786	326273 326273 652546	322083 322083 644166
99 10 00212000	50X110 2SFL1UG .1263	2	RICCA, JOSHUA J & KATHERINE M 114 CRAY TERR FANWOOD, NJ 114 CRAY TERR 07023	07023	242000 207100 449100	1277240	1277240 00 1277240	315156 315156 630312	323464 323464 646928	319310 319310 638620
99 11 00212100	100X110 2SFL1UG .2525	2	HAIGHT, JOHN B & CHRISTINE B 74 HELEN ST FANWOOD, N J 74 HELEN ST 07023	07023	305000 242500 547500	1557090	1557090 00 1557090	384209 384208 768417	394337 394336 788673	389273 389272 778545
99 12 00212200	50X100 2SSE1UG .1148	2	RHODES, GREGORY & ASHLEY 76 HELEN ST FANWOOD, NJ 76 HELEN ST 07023	07023	245000 247200 492200	1399817	1399817 00 1399817	345402 345401 690803	354507 354507 709014	349955 349954 699909
99 13 00212300	55X101 2SFL1UG .1275	2	GARDELLA, EDWARD & TACCA, MICHELE 84 HELEN ST FANWOOD, N J 84 HELEN ST 07023	07023	245000 306100 551100	1567328	1567328 00 1567328	386735 386734 773469	396930 396929 793859	391832 391832 783664
99 14 00212400	50X110 1SBL1UG .1263	2	CAROL A WALCZUK REVOCABLE TRUST 111 CHETWOOD TERR FANWOOD, NJ 111 CHETWOOD TERR 07023	07023	242000 180700 422700	1202159	1202159 00 1202159	296630 296630 593260	304450 304449 608899	300540 300540 601080
99 15 00212500	50X110 1SFF .1263	2	109 CHETWOOD TERR CO 109 CHETWOOD TERR FANWOOD, NJ 109 CHETWOOD TERR 07023	07023	242000 165200 407200	1158077	1158077 00 1158077	285753 285752 571505	293286 293286 586572	289520 289519 579039
99 16 00212600	50X110 1SFF2UG .1263	2	DE MARIA, CHRISTOPHER & MARIBETH 105 CHETWOOD TER FANWOOD, N J 105 CHETWOOD TERR 07023	07023	242000 209200 451200	1283213	1283213 00 1283213	316630 316629 633259	324977 324977 649954	320804 320803 641607
99 17 00212700	60X110 1SFL1UG .1515	2	SCIRBONA, CHARLES J & KAITLYN M 101 CHETWOOD TERR FANWOOD, NJ 101 CHETWOOD TERR 07023	07023	252400 196100 448500	1275534	1275534 00 1275534	314735 314735 629470	323032 323032 646064	318884 318883 637767
99 18 00212800	70X110 1SFF .1768	2	ALCHALABI, RIFAT M 93 CHETWOOD TERR FANWOOD, N J 93 CHETWOOD TERR 07023	07023	262800 170000 432800	1230883	1230883 00 1230883	303718 303717 607435	311724 311724 623448	307721 307721 615442
99 19 00212900	80X110 2SFL2BG .2020	2	MCGOVERN, JOHN & ELEANOR 89CHETWOOD TERR FANWOOD, N J 89 CHETWOOD TERR 07023	07023	273200 221700 494900	1407496	1407496 00 1407496	347296 347296 694592	356452 356452 712904	351874 351874 703748
99 20 00213000	70X110 1SFS1BG .1768	2	MAZPULE, JEFFREY & JENNA ANN 83 CHETWOOD TERR FANWOOD, NJ 83 CHETWOOD TERR 07023	07023	262800 202800 465600	1324166	1324166 00 1324166	326735 326735 653470	335348 335348 670696	331042 331041 662083

Block No. Lot No. Qualification Account No.	Land Dimensions Building Description Additional Lots Acreage	Prop. Class	Owner's Name Address City State Property Location	Billing Code Zip Code	Land Improvement Exemption Net Total	2023 Property Tax Special Dist	2023 Total Tax Deduction Net Tax	Amt.Billed 2023 1st Q 2nd Q Total	2nd Half 2023 3rd Q 4th Q Total	Preliminary 2024 Tax 1st Q 2nd Q Total
99 21 00213100	60X110 1SFS1BG .1515	2	PEARL, BENJAMIN & LINDA 77 CHETWOOD TERR FANWOOD, NJ 77 CHETWOOD TERR	07023	252400 244200 496600	1412330	1412330 00 1412330	348489 348489 696978	357676 357676 715352	353083 353082 706165
99 22 00213200	87X110X108X111 1SFF1AG .0000	2	BRANDT, RICHARD A & ADAMS, MARY H 73 CHETWOOD TERRACE FANWOOD, N J 73 CHETWOOD TERR	07023	290900 125300 416200	1183673 V1	1183673 -25000 1158673	285819 285818 571637	293518 293518 587036	289669 289668 579337
99 23 00213300	100X220 .5051	1	PUBLIC SERVICE ELECTRIC & GAS CO 80 PARK PL. TAX DEPT T 6B NEWARK, N J CRAY&CHETWOOD TER	07101	191000 0 191000	543204	543204 00 543204	134035 134034 268069	137568 137567 275135	135801 135801 271602
100 1 00213400	96X111X75X110 2SFE2UG .0000	2	BREIT, ANDREW & ELYSE 72 CHETWOOD TER FANWOOD, N J 72 CHETWOOD TERR	07023	278400 214400 492800	1401523	1401523 00 1401523	345823 345822 691645	354939 354939 709878	350381 350381 700762
100 2 00213500	100X110 2SFL2UG .2525	2	BARBOUR, MICHAEL; FITZPATRICK, CAITLYN 84 CHETWOOD TERR FANWOOD, NJ 84 CHETWOOD TERR	07023	294000 268000 562000	1598328	1598328 00 1598328	394384 394383 788767	404781 404780 809561	399582 399582 799164
100 3 00213600	50X1100 2SFL1UG 1.2626	2	AROCHA, RICARDO & BEATRIX 88 CHETWOOD FANWOOD, N J 88 CHETWOOD TERR	07023	242000 221100 463100	1317056	1317056 00 1317056	324981 324980 649961	333548 333547 667095	329264 329264 658528
100 4 00213700	50X110 2SFL1UG .1263	2	JABLON, DANIEL J & AMY I WINKLER 90 CHETWOOD TERR FANWOOD, N J 90 CHETWOOD TERR	07023	242000 224900 466900	1327864	1327864 00 1327864	327647 327647 655294	336285 336285 672570	331966 331966 663932
100 5 00213800	50X110 2SFL1UG .1263	2	MILONNET, DONNA 96 CHETWOOD TERRACE FANWOOD, NJ 96 CHETWOOD TERR	07023	242000 200700 442700	1259039	1259039 00 1259039	310665 310665 621330	318855 318854 637709	314760 314760 629520
100 6 00213900	75X110X64X111 2SFL1AG .0000	2	LAMAGNA, J&J 100 CHETWOOD TERR FANWOOD, N J 100 CHETWOOD TERR	07023	262900 226300 489200	1391285	1391285 00 1391285	343296 343296 686592	352347 352346 704693	347822 347821 695643
100 7 00214000	63X110 2SFL1AG .1591	2	ROWBOTHAM, DONALD J & DENISE L 85 KEMPSHALL TERR FANWOOD, N J 85 KEMPSHALL TERR	07023	252700 245400 498100	1416596	1416596 00 1416596	349542 349542 699084	358756 358756 717512	354149 354149 708298
100 8 00214100	74X111 1SFS1BG .1886	2	MAHMET, MARK & KATHLEEN 106 CHETWOOD TERR FANWOOD, N J 106 CHETWOOD TERR	07023	268300 229700 498000	1416312	1416312 00 1416312	349472 349471 698943	358685 358684 717369	354078 354078 708156
100 9 00214200	74X107 2SFL1AG .1818	2	WEISS, ANDREW L & STEPHANIE F 89 KEMPSHALL TERR FANWOOD, NJ 89 KEMPSHALL TERR	07023	269400 210100 479500	1363698	1363698 00 1363698	336490 336489 672979	345360 345359 690719	340925 340924 681849
100 10 00214300	71X110 .1793	2	LAI, ERIC & JENNIFER 112 CHETWOOD TERR FANWOOD, NJ 112 CHETWOOD TERR	07023	263800 663700 927500	2637810	2637810 00 2637810	650874 650873 1301747	668032 668031 1336063	659453 659452 1318905
100 11 00214400	78X107 2SFL1AG .1916	2	BOEN, KHELLY T & WINNIE S 93 KEMPSHALL TERR FANWOOD, N J 93 KEMPSHALL TERR	07023	253600 227700 481300	1368817	1368817 00 1368817	337753 337752 675505	346656 346656 693312	342205 342204 684409

6904900

19637535

00

25000

19612535

9678531

9934004

9806270

Block No. Lot No. Qualification Account No.	Land Dimensions Building Description Additional Lots Acreage	Prop. Class	Owner's Name Address City State Property Location	Billing Code Zip Code	Land Improvement Exemption Net Total	2023 Property Tax Special Dist	2023 Total Tax Deduction Net Tax	Amt.Billed 2023 1st Q 2nd Q Total	2nd Half 2023 3rd Q 4th Q Total	Preliminary 2024 Tax 1st Q 2nd Q Total
100 11.01 00214500	170X154 AVG 2SFL2AG .6010	2	SKIBINSKY, JILL A & ALEXANDER 97 KEMPSHALL TERR FANWOOD, NJ 97 KEMPSHALL TER	07023	270900 269400 540300	1536613	1536613 00 1536613	379156 379155 758311	389151 389151 778302	384154 384153 768307
100 13 00214600	85X106X84X109 1SFS1BG .0000	2	DIKEN, DAVID N & DEBRA A 100 HELEN ST FANWOOD, N J 100 HELEN ST	07023	309900 274400 584300	1661749	1661749 00 1661749	410033 410032 820065	420842 420842 841684	415438 415437 830875
100 14 00214700	100X109X100X114 1SFF .0000	2	KIPPING, JOHN & NANCY 104 HELEN ST FANWOOD, N J 104 HELEN ST	07023	294000 129900 423900	1205572	1205572 00 1205572	297472 297472 594944	305314 305314 610628	301393 301393 602786
100 15 00214800	125X114X125X117 .0000	2	FLOOD, BRAD & KAREN 112 HELEN ST FANWOOD, NJ 112 HELEN ST	07076	322500 633500 956000	2718864	2718864 00 2718864	670873 670873 1341746	688559 688559 1377118	679716 679716 1359432
100 16 00214900	70X117X75X100 1SFS1BG .0000	2	ENGLISH, KEITH A & ELLEN M 124 HELEN ST FANWOOD, NJ 124 HELEN ST	07023	262100 240100 502200	1428257	1428257 00 1428257	352419 352419 704838	361710 361709 723419	357065 357064 714129
100 17 00215000	80X100 1SFS1BG .1837	2	TROVINI, ANTONELLA 130 HELEN ST FANWOOD, NJ 130 HELEN ST	07023	270000 267900 537900	1529788	1529788 00 1529788	377472 377471 754943	387423 387422 774845	382447 382447 764894
100 18 00215100	60X115 1SFS1BG .1584	2	KNOBLOCH, JASON S & BARASCH, ERIN M 115 CORIELL AVE FANWOOD, NJ 115 CORIELL AVE	07023	253600 208500 462100	1314212	1314212 00 1314212	324279 324279 648558	332827 332827 665654	328553 328553 657106
100 19 00215200	46X67X49X107 2SFL1AG .0000	2	DAHODWALA, QUSAI & ELECTRIEWALA, B 92 KEMPSHALL TERR FANWOOD, NJ 92 KEMPSHALL TERR	07023	245500 291600 537100	1527512	1527512 00 1527512	376910 376910 753820	386846 386846 773692	381878 381878 763756
100 19.01 00215300	160X165 APPRO 2SFL2BG .6061	2	GUENSCH, MICHELLE 96 KEMPSHALL TERRACE FANWOOD, NJ 96 KEMPSHALL TER	07023	234400 311900 546300	1553677	1553677 00 1553677	383366 383366 766732	393473 393472 786945	388420 388419 776839
100 20 00215400	72X115 1SFS1BG .1901	2	CAMPANELLA, PAUL J & JESSICA 109 CORIELL AVE FANWOOD, NJ 109 CORIELL AVE	07023	266300 297700 564000	1604016	1604016 00 1604016	395787 395787 791574	406221 406221 812442	401004 401004 802008
100 21 00215500	64X114X67X58 2SFL2AG .0000	15D	TEMPLE SHOLOM OF PLAINFIELD, NJ 88 KEMPSHALL TERR FANWOOD, NJ 88 KEMPSHALL TERR	07023	*EXEMPT*	00	00 00 00	00 00 00	00 00 00	00 00 00
100 22 00215600	65X115 1SFS1BG .1716	2	MOSHENBERG, JONATHAN J & SARAH M 103 CORIELL AVE FANWOOD, NJ 103 CORIELL AVE	07023	258900 293600 552500	1571310	1571310 00 1571310	387717 387717 775434	397938 397938 795876	392828 392827 785655
100 23 00215700	65X116 2SFL1AG .1731	2	BARNETT, WILLIAM P III 82 KEMPSHALL TERR FANWOOD, NJ 82 KEMPSHALL TERR	07023	241300 301800 543100	1544576	1544576 00 1544576	381121 381120 762241	391168 391167 782335	386144 386144 772288
100 24 00215800	65X115 1SFS1BG .1716	2	TIERNAN, KILLIAN P & KATHLEEN A 97 CORIELL AVE FANWOOD, NJ 97 CORIELL AVE	07023	258900 259700 518600	1474898	1474898 00 1474898	363928 363927 727855	373522 373521 747043	368725 368724 737449

7268300

20671044

00

00

20671044

10201061

10469983

10335524

Block No. Lot No. Qualification Account No.	Land Dimensions Building Description Additional Lots Acreage	Prop. Class	Owner's Name Address City State Property Location	Billing Code Zip Code	Land Improvement Exemption Net Total	2023 Property Tax Special Dist	2023 Total Tax Deduction Net Tax	Amt.Billed 2023 1st Q 2nd Q Total	2nd Half 2023 3rd Q 4th Q Total	Preliminary 2024 Tax 1st Q 2nd Q Total
100 25 00215900	74X117 1SF22BG .1988	2	ROJAS, ANDRES 76 KEMPSHALL TER FANWOOD, NJ 76 KEMPSHALL TER	07023	232600 171200 403800	1148407	1148407 00 1148407	283367 283367 566734	290837 290836 581673	287102 287102 574204
100 25.01 00216000	124X110 2SFL1BG .3131	2	MOTONO, MARIKO 7 KYTE PL FANWOOD, NJ 7 KYTE PL	07023	257100 196200 453300	1289185	1289185 00 1289185	318104 318103 636207	326489 326489 652978	322297 322296 644593
100 26 00216100	65X115X65X115 1SFS1BG .0000	2	WEIHL, FREDERICK JACKSON & JAMIE S 93 CORIELL AVE FANWOOD, NJ 93 CORIELL AVE	07023	258900 273700 532600	1514714	1514714 00 1514714	373752 373752 747504	383605 383605 767210	378679 378678 757357
100 27 00216200	65X120X65X119 2SFL2AG .0000	2	DAVIS, ANDREW 71 KEMPSHALL TERR FANWOOD, N J 71 KEMPSHALL TERR	07023	238100 253800 491900	1398964	1398964 00 1398964	345191 345191 690382	354291 354291 708582	349741 349741 699482
100 28 00216300	65X115X61X115 1SFS1BG .0000	2	ABBOTT, PAUL A & GLENDA H 89 CORIELL AVE FANWOOD, N J 89 CORIELL AVE	07023	255500 207300 462800	1316203 v1	1316203 -25000 1291203	318520 318520 637040	327082 327081 654163	322801 322801 645602
100 29 00216400	57X120X61X120 2SFL1AG .0000	2	AGNELLO, PETER & COURTNEY 77 KEMPSHALL TERR FANWOOD, NJ 77 KEMPSHALL TERR	07023	233700 268200 501900	1427404	1427404 00 1427404	352209 352208 704417	361494 361493 722987	356851 356851 713702
100 30 00216500	76 X 100 2SFL1AG .1745	2	MARTIN, BONNI S 81 KEMPSHALL TERRACE FANWOOD, NJ 81 KEMPSHALL TERRACE	07033	233700 279500 513200	1459541	1459541 00 1459541	360138 360138 720276	369633 369632 739265	364886 364885 729771
100 31 00216600	100X220 .5051	1	PUBLIC SERVICE ELECTRIC & GAS CO 80 PARK PL. TAX DEPT T6B NEWARK, N J CORIELL AVE	07101	238700 0 238700	678863	678863 00 678863	167508 167508 335016	171924 171923 343847	169716 169716 339432
100 32 00216700	100X565 1.2971	1	PUBLIC SERVICE ELECTRIC & GAS CO 80 PARK PL. TAX DEPT T6B NEWARK, NJ CORIELL AVENUE	07101	204600 0 204600	581882	581882 00 581882	143578 143578 287156	147363 147363 294726	145471 145470 290941
101 1 00216800	106X264X209X179 1SFR2BG .0000	2	SMART BUILDERS LLC 93 KING STREET FANWOOD, NJ 93 KING STREET	07023	312900 176100 489000	1390716	1390716 00 1390716	343156 343156 686312	352202 352202 704404	347679 347679 695358
101 2 00216900	94X242X94X242 1SFF2AG .0000	2	MONCRIEF, JOHN L & MARIANNE G 97 KING ST FANWOOD, N J 97 KING ST	07023	249400 247600 497000	1413468 v1	1413468 -25000 1388468	342520 342520 685040	351714 351714 703428	347117 347117 694234
101 3 00217000	.75 ACRES 1SFF3UG .7500	2	SHULTS, LOUIS W & ELIZABETH K 101 KING ST FANWOOD, NJ 101 KING ST	07023	240400 194700 435100	1237424	1237424 00 1237424	305332 305331 610663	313381 313380 626761	309356 309356 618712
101 4 00217100	60X121X63X119 1SFS1BG .0000	2	GONZALEZ, JASON C & MICHELLE U 115 KING ST FANWOOD, NJ 115 KING ST	07023	195900 268400 464300	1320469	1320469 00 1320469	325823 325822 651645	334412 334412 668824	330118 330117 660235
101 5 00217200	60X124X60X121 1SFS2BG .0000	2	GLENNON, MATTHEW T & JEAN E 119 KING ST FANWOOD, N J 119 KING ST	07023	194800 234200 429000	1220076	1220076 00 1220076	301051 301051 602102	308987 308987 617974	305019 305019 610038

Block No. Lot No. Qualification Account No.	Land Dimensions Building Description Additional Lots Acreage	Prop. Class	Owner's Name Address City State Property Location	Billing Code Zip Code	Land Improvement Exemption Net Total	2023 Property Tax Special Dist	2023 Total Tax Deduction Net Tax	Amt.Billed 2023 1st Q 2nd Q Total	2nd Half 2023 3rd Q 4th Q Total	Preliminary 2024 Tax 1st Q 2nd Q Total
101 6 00217300	70X123X60X124 1SFF1BG .0000	2	TAN, KIMBERLEY 125 KING ST FANWOOD, NJ 125 KING ST	07023	200200 200100 400300	1138453	1138453 00	280911 280910	288316 288316	284614 284613
101 7 00217400	86X111X42X123 1SFL1BG .0000	2	PARRIS, CHRISTOPHER & ESPOSITO, PHILI 131 KING STREET FANWOOD, NJ 131 KING STREET	07023	199100 212700 411800	1171159	1171159 00	288981 288981	296599 296598	292790 292790
101 8 00217500	100X168X0X196 1SFS1BG .0000	2	STEIGERWALD, MARVIN & LAVERNE 174 HELEN ST FANWOOD, N J 174 HELEN ST	07023	235800 243800 479600	1363982	1363982 -25000 1338982	330310 330309	339182 339181	334746 334745
101 9 00217600	64X168X72X168 1SFS1BG .0000	2	ALLEN, ANN 164 HELEN ST FANWOOD, NJ 164 HELEN ST	07023	268100 232500 500600	1423706	1423706 00	351296 351296	360557 360557	355927 355926
101 10 00217700	64X135X71X168 1SFS1BG .0000	2	JACKMIN, ROBERT G & TAMARA A 160 HELEN ST FANWOOD, NJ 160 HELEN ST	07023	264800 241000 505800	1438495	1438495 00	354946 354945	364302 364302	359624 359624
101 11 00217800	64X134 1SFS1BG .1969	2	MADDEN, WILLIAM & SARAH 154 HELEN ST FANWOOD, NJ 154 HELEN ST	07023	261700 252400 514100	1462100	1462100 00	360770 360770	370280 370280	365525 365525
101 12 00217900	64X131 1SFS1BG .1925	2	SHAPIRO, DEBRA P 150 HELEN ST FANWOOD, NJ 150 HELEN ST	07023	261700 253100 514800	1464091	1464091 -25000 1439091	355011 355011	364535 364534	359773 359773
101 13 00218000	64X100X75X130 1SFS1BG .0000	2	SCHUMAN, MARK A 144 HELEN ST FANWOOD, N J 144 HELEN ST	07023	257700 239700 497400	1414606	1414606 00	349051 349050	358253 358252	353652 353651
101 14 00218100	80X100 1SFS .1837	2	FILIPSKI, KEVIN E 140 HELEN ST FANWOOD, NJ 140 HELEN ST	07023	270000 255800 525800	1495375	1495375 00	368981 368980	378707 378707	373844 373844
101 15 00218200	65X112 1SFS1BG .1671	2	HSU, TONY & ERICA 114 CORIELL AVE FANWOOD, NJ 114 CORIELL AVE	07023	257600 195400 453000	1288332	1288332 00	317893 317893	326273 326273	322083 322083
101 16 00218300	65X112 1SFS1BG .1671	2	HALTER, FRANK & ALYSON P 110 CORIELL AVE FANWOOD, NJ 110 CORIELL AVE	07023	257600 231600 489200	1391285	1391285 00	343296 343296	352347 352346	347822 347821
101 17 00218400	65X151 1SFS1BG .2253	2	FARLEY, PETER J & BARBARA J 104 CORIELL AVE FANWOOD, NJ 104 CORIELL AVE	07023	266100 228500 494600	1406642	1406642 00	347086 347085	356236 356235	351661 351660
101 18 00218500	65X150 1SFS1BG .2238	2	SOMMER, PATRICK & STERN, STEPHANIE 98 CORIELL AVE FANWOOD, NJ 98 CORIELL AVE	07023	266100 238800 504900	1435936	1435936 00	354314 354313	363655 363654	358984 358984
101 19 00218600	65X149 1SFS1BG .2223	2	RANELLI, VINCENT & MARLENE 94 CORIELL AVE FANWOOD, N J 94 CORIELL AVE	07023	265400 206400 471800	1341799	1341799 00	331086 331086	339814 339813	335450 335450

6763700

19235961

00

50000

19185961

9467857

9718104

9592984



Block No. Lot No. Qualification Account No.	Land Dimensions Building Description Additional Lots Acreage	Prop. Class	Owner's Name Address City State Property Location	Billing Code Zip Code	Land Improvement Exemption Net Total	2023 Property Tax Special Dist	2023 Total Tax Deduction Net Tax	Amt.Billed 2023 1st Q 2nd Q Total	2nd Half 2023 3rd Q 4th Q Total	Preliminary 2024 Tax 1st Q 2nd Q Total
101 20 00218700	68X148X72X149 1SFS1BG .0000	2	NEEDLE, JOSHUA & MARCI 90 CORIELLE AVE FANWOOD, NJ 90 CORIELL AVE	07023	271200 251500 522700	1486559	1486559 00 1486559	366805 366805 733610	376475 376474 752949	371640 371640 743280
101 21 00218800	79X320X14X323 1SFS1BF .0000	2	PAOLA, NICHOLAS J 86 CORIELL AVE FANWOOD, NJ 86 CORIELL AVE	07023	230700 187600 418300	1189645	1189645 V1 -25000 1164645	287292 287292 574584	295031 295030 590061	291162 291161 582323
102 1 00218900	75X141 1SFR1BG .2428	2	NGUMAH, QUINTUS & NGUMAN, IJECHI 175 KING ST FANWOOD, NJ 175 KING ST	07023	226300 231200 457500	1301130	1301130 00 1301130	321051 321051 642102	329514 329514 659028	325283 325282 650565
102 2 00219000	74X141X64X126 1.5SFL1AG .0000	2	MANGAN, DANIEL E & JOAN F 165 KING ST FANWOOD, NJ 165 KING ST	07023	217300 270500 487800	1387303	1387303 00 1387303	342314 342314 684628	351338 351337 702675	346826 346826 693652
102 3 00219100	75X137 1SFF1BG .2359	2	KWIATKOWSKI, ROBERT C & KELLI E 16 ROBIN RD FANWOOD, NJ 16 ROBIN RD	07023	275500 245900 521400	1482862	1482862 00 1482862	365893 365892 731785	375539 375538 751077	370716 370715 741431
102 4 00219200	75X130X75X135 1SFR2BG .0000	2	DAVID, JOSEPH & SARAH 14 ROBIN RD FANWOOD, NJ 14 ROBIN RD	07023	274000 185800 459800	1307671	1307671 00 1307671	322665 322665 645330	331171 331170 662341	326918 326918 653836
102 5 00219300	75X125X75X130 1SFS1AG .0000	2	JENIFER, TRACEY 12 ROBIN RD FANWOOD, NJ 12 ROBIN RD	07023	272500 224500 497000	1413468	1413468 00 1413468	348770 348770 697540	357964 357964 715928	353367 353367 706734
102 6 00219400	75X123 1SFS22BG .2118	2	TANG, BOB & SAMANTHA WU 10 ROBIN RD FANWOOD, NJ 10 ROBIN RD	07023	271000 245000 516000	1467504	1467504 00 1467504	362103 362103 724206	371649 371649 743298	366876 366876 733752
102 7 00219500	75X116X75X121 1SFR1BG .0000	2	BROWN, MICHAEL W & JEAN 8 ROBIN RD FANWOOD, N J 8 ROBIN RD	07023	269500 208300 477800	1358863	1358863 V1 -25000 1333863	329047 329046 658093	337885 337885 675770	333466 333466 666932
102 8 00219600	75X111X75X116 1SFS1BG .0000	2	BARRABEE, ELLEN B & SALITURO, GINO M 6 ROBIN RD FANWOOD, N J 6 ROBIN RD	07023	268000 322400 590400	1679098	1679098 00 1679098	414314 414313 828627	425236 425235 850471	419775 419774 839549
102 9 00219700	75X106X75X111 1SFR2BG .0000	2	TANG, JIE & BAI, GANG 4 ROBIN RD FANWOOD, NJ 4 ROBIN RD	07023	266500 179800 446300	1269277	1269277 00 1269277	313191 313191 626382	321448 321447 642895	317320 317319 634639
102 10 00219800	106X120 1SFR2UG .2920	2	KARKHANIS, NALINEE Y 160 CORIELL AVE FANWOOD, NJ 160 CORIELL AVE	07023	304500 225300 529800	1506751	1506751 00 1506751	371788 371787 743575	381588 381588 763176	376688 376688 753376
102 11 00219900	67X111X67X114 1SFS1BG .0000	2	NEUMANN, ERIC & KATHLEEN 152 CORIELL AVE FANWOOD, NJ 152 CORIELL AVE	07023	259700 300800 560500	1594062	1594062 00 1594062	393331 393331 786662	403700 403700 807400	398516 398515 797031
102 12 00220000	67X108X67X111 1SFL1BG .0000	2	MALIGRES, PETER E 148 CORIELL AVE FANWOOD, N J 148 CORIELL AVE	07023	258300 213800 472100	1342652	1342652 00 1342652	331297 331296 662593	340030 340029 680059	335663 335663 671326

6957400

19786845

00

50000

19736845

9739717

9997128

9868426

Block No. Lot No. Qualification Account No.	Land Dimensions Building Description Additional Lots Acreage	Prop. Class	Owner's Name Address City State Property Location	Billing Code Zip Code	Land Improvement Exemption Net Total	2023 Property Tax Special Dist	2023 Total Tax Deduction Net Tax	Amt.Billed 2023 1st Q 2nd Q Total	2nd Half 2023 3rd Q 4th Q Total	Preliminary 2024 Tax 1st Q 2nd Q Total
102 13 00220100	67X105X67X108 1SFS1BG .0000	2	HULNIK, GWEN 142 CORIELL AVE FANWOOD, N J 142 CORIELL AVE	07023	258300 285700 544000	1547136	1547136 00 1547136	381752 381752 763504	391816 391816 783632	386784 386784 773568
102 14 00220200	68X104 1SFS1BG .1624	2	HIGINBOTHAM, JEFFREY W & BARBARA J 136 CORIELL AVE FANWOOD, NJ 136 CORIELL AVE	07023	258000 270600 528600	1503338	1503338 00 1503338	370945 370945 741890	380724 380724 761448	375835 375834 751669
102 15 00220300	80X103 1SFS1BG .1892	2	HOMENUK, THOMAS & MICHELE 130 CORIELL AVE FANWOOD, NJ 130 CORIELL AVE	07023	270000 245100 515100	1464944	1464944 00 1464944	361472 361471 722943	371001 371000 742001	366236 366236 732472
102 16 00220400	63X120X63X123 1SFS1BG .0000	2	AXELROD, MATTHEW G & TAL Y 149 HELEN ST FANWOOD, NJ 149 HELEN ST	07023	258000 235500 493500	1403514	1403514 00 1403514	346314 346314 692628	355443 355443 710886	350879 350878 701757
102 17 00220500	63X117X63X120 1SFS1BG .0000	2	LENNON, ROBERT J & KATHLEEN 153 HELEN ST FANWOOD, NJ 153 HELEN ST	07023	256800 245100 501900	1427404	1427404 00 1427404	352209 352208 704417	361494 361493 722987	356851 356851 713702
102 18 00220700	65 X 116 1SFS1BG .1731	2	MILLER, ROSS A & GALE C 159 HELEN STREET FANWOOD, N.J. 159 HELEN STREET	07023	258900 256100 515000	1464660	1464660 00 1464660	361402 361401 722803	370929 370928 741857	366165 366165 732330
102 19 00220700	63X112X63X115 1SFS1BG .0000	2	BLOODGOOD, VICTOR TRACY & LESLIE 163 HELEN ST FANWOOD, NJ 163 HELEN ST	07023	255500 244500 500000	1422000	1422000 00 1422000	350875 350875 701750	360125 360125 720250	355500 355500 711000
102 20 00220800	64X109X64X112 1SFS1BG .0000	2	DIGA, VINCENT D III & KIM ROBLEDO 169 HELEN ST FANWOOD, NJ 169 HELEN ST	07023	256600 259000 515600	1466366	1466366 00 1466366	361823 361822 723645	371361 371360 742721	366592 366591 733183
102 21 00220900	64X108 1SFS1BG .1587	2	MITRISIN, DAVID M 175 HELEN ST FANWOOD, NJ 175 HELEN ST	07023	255300 277800 533100	1516136	1516136 00 1516136	374103 374103 748206	383965 383965 767930	379034 379034 758068
102 22 00221000	64X104X64X107 1SFS1BG .0000	2	KOSTAKOS, JOHN S 179 HELEN ST FANWOOD, NJ 179 HELEN ST	07023	255300 236400 491700	1398395	1398395 00 1398395	345051 345050 690101	354147 354147 708294	349599 349599 699198
102 23 00221100	50X116X50X142 1.5SFF .0000	2	RICHARDSON, DANA LOUISE 141 KING ST FANWOOD, N J 141 KING ST	07023	185000 166300 351300	999097	999097 00 999097	246525 246525 493050	253024 253023 506047	249775 249774 499549
102 24 00221200	53X142X54X167 1SFF1BG .0000	2	145 KING AG LLC 107 PARK AVE PLAINFIELD, NJ 145 KING ST	07060	188500 123800 312300	888181	888181 00 888181	219157 219156 438313	224934 224934 449868	222046 222045 444091
102 25 00221300	86X100 2SFL2UG .1974	2	HARRISON, ERIC 147 KING ST FANWOOD, NJ 147 KING STREET	07023	220000 257000 477000	1356588	1356588 00 1356588	334735 334735 669470	343559 343559 687118	339147 339147 678294
102 26 00221400	76X105 2SF21AG .1832	2	MOSKO, LEE & DIANE 1 PANDICK COURT FANWOOD, NJ 1 PANDICK COURT	07023	262000 220100 482100	1371092	1371092 00 1371092	338314 338314 676628	347232 347232 694464	342773 342773 685546

Block No. Lot No. Qualification Account No.	Land Dimensions Building Description Additional Lots Acreage	Prop. Class	Owner's Name Address City State Property Location	Billing Code Zip Code	Land Improvement Exemption Net Total	2023 Property Tax Special Dist	2023 Total Tax Deduction Net Tax	Amt.Billed 2023 1st Q 2nd Q Total	2nd Half 2023 3rd Q 4th Q Total	Preliminary 2024 Tax 1st Q 2nd Q Total
102 27 00221500	76X124 2SFL2AG .2163	2	EKWOFIA, FELIX A & FELICIA 5 PANDICK COURT FANWOOD, N J 5 PANDICK COURT	07023	279300 190800 470100	1336964	1336964 00 1336964	329893 329893 659786	338589 338589 677178	334241 334241 668482
102 28 00221600	75X151 2SFL2AG .2600	2	SMITH, THOMAS S & MARY F 7 PANDICK CT FANWOOD, NJ 7 PANDICK COURT	07023	277800 252100 529900	1507036	1507036 00 1507036	371858 371857 743715	381661 381660 763321	376759 376759 753518
102 29 00221700	75X152 2SFL2AG .2617	2	SZABO, MARK T & SUSAN 9 PANDICK COURT FANWOOD, NJ 9 PANDICK COURT	07023	277800 343300 621100	1766408	1766408 00 1766408	435857 435857 871714	447347 447347 894694	441602 441602 883204
102 30 00221800	75X152 2SFL2AG .2617	2	CHOI, NGOK FUNG & KA-LAI KELLY 11 PANDICK COURT FANWOOD, NJ 11 PANDICK COURT	07023	277800 279200 557000	1584108	1584108 00 1584108	390875 390875 781750	401179 401179 802358	396027 396027 792054
102 31 00221900	80X115 1SF22BG .2112	2	NOTOANE, C GIDEON 13 PANDICK COURT FANWOOD, N J 13 PANDICK COURT	07023	270300 212300 482600	1372514	1372514 00 1372514	338665 338664 677329	347593 347592 695185	343129 343128 686257
102 32 00222000	50X131X110 AVG 2SFL2BG .0000	2	LASSITER, MERVELLE S 15 PANDICK COURT FANWOOD, N J 15 PANDICK COURT	07023	276900 250000 526900	1498504	1498504 00 1498504	369752 369752 739504	379500 379500 759000	374626 374626 749252
102 33 00222100	50X135X130 AVG 2SFL2BG .0000	2	CLARKE, BRIAN T & CHRISTINE M 17 PANDICK CT FANWOOD, NJ 17 PANDICK COURT	07203	286700 385400 672100	1911452	1911452 00 1911452	471647 471646 943293	484080 484079 968159	477863 477863 955726
102 34 00222200	66X93X105 AVG 2SFL2AG .0000	2	NORIEGA, MICHAEL & MELISSA A 19 PANDICK CT FANWOOD, NJ 19 PANDICK COURT	07023	279600 352900 632500	1798830	1798830 00 1798830	443857 443857 887714	455558 455558 911116	449708 449707 899415
103 1 00222300	50X100 2SFL1UG .1148	2	RYAN, JENNIFER E 146 SECOND ST FANWOOD, NJ 146 SECOND ST	07023	240000 290300 530300	1508173	1508173 00 1508173	372138 372138 744276	381949 381948 763897	377044 377043 754087
103 2 00222400	50X100 2SFL1AG .1148	2	TONEL, LENDL & SALLY 150 SECOND ST FANWOOD, NJ 150 SECOND ST	07023	240000 276300 516300	1468357	1468357 00 1468357	362314 362313 724627	371865 371865 743730	367090 367089 734179
103 3 00222500	100X100 2SFL1UG .2296	2	HE, SHUWEN & TAO SU 158 SECOND ST FANWOOD, NJ 158 SECOND ST	07023	290000 513800 803800	2286007	2286007 00 2286007	564067 564067 1128134	578937 578936 1157873	571502 571502 1143004
103 4 00222600	50X100 1SFS1BG .1148	2	NEGRI, GIOVANNI - NEWMAN, AUDRA L 181 BELVIDERE AVE FANWOOD, N J 181 BELVIDERE AVE	07023	240000 170300 410300	1166893	1166893 00 1166893	287928 287928 575856	295519 295518 591037	291724 291723 583447
103 5 00222700	65 X 100 1SFS1BG .1492	2	RAMAKRISHNAN, K; MUTHUKALAI, N 177 BELVIDERE AVE FANWOOD, NJ 177 BELVIDERE AVE	07023	240000 337400 577400	1642126	1642126 00 1642126	405191 405190 810381	415873 415872 831745	410532 410531 821063
103 6 00222800	85 X 100 2SFL1AG .1951	2	CLEARY, ROBERT J & JEANNE P 171 BELVIDERE AVE FANWOOD, N J 171 BELVIDERE AVE	07023	290000 205000 495000	1407780	1407780 00 1407780	347367 347366 694733	356524 356523 713047	351945 351945 703890

7825300

22255152

00

00

22255152

10982812

11272340

11127578

Block No. Lot No. Qualification Account No.	Land Dimensions Building Description Additional Lots Acreage	Prop. Class	Owner's Name Address City State Property Location	Billing Code Zip Code	Land Improvement Exemption Net Total	2023 Property Tax Special Dist	2023 Total Tax Deduction Net Tax	Amt.Billed 2023 1st Q 2nd Q Total	2nd Half 2023 3rd Q 4th Q Total	Preliminary 2024 Tax 1st Q 2nd Q Total
103 7 00222900	50X100 2SFL1AG .1148	2	LOMBARD, AMY E & PACHECO, JOSE D 167 BELVIDERE AVE FANWOOD, NJ 167 BELVIDERE AVE	07023	240000 220400 460400	1309378	1309378 00 1309378	323086 323086 646172	331603 331603 663206	327345 327344 654689
103 8 00223000	50X100 2SFL1AG .1148	2	COMPOLONGO, GARY & BRUNO, KAREN 163 BELVIDERE AVE FANWOOD, NJ 163 BELVIDERE AVE	07023	240000 218200 458200	1303121	1303121 00 1303121	321542 321542 643084	330019 330018 660037	325781 325780 651561
103 9 00223100	50X100 2SFL1UG .1148	2	BLOCHLINGER, KELLY & BREIGHNER, J E 159 BELVIDERE AVE FANWOOD, NJ 159 BELVIDERE AVE	07023	240000 263200 503200	1431101	1431101 00 1431101	353121 353120 706241	362430 362430 724860	357776 357775 715551
103 10 00223200	62X100 2SFL1AG .1423	2	LAWLOR, JAMES F & JANE 155 BELVIDERE AVE FANWOOD, N J 155 BELVIDERE AVE	07023	252000 237800 489800	1392991	1392991 00 1392991	343718 343717 687435	352778 352778 705556	348248 348248 696496
103 11 00223300	62X100 2SFL1AG .1423	2	JURIS, JUDITH & JURIS, PETER 147 BELVIDERE AVE FANWOOD, NJ 147 BELVIDERE AVE	07023	252000 207100 459100	1305680	1305680 00 1305680	322174 322173 644347	330667 330666 661333	326420 326420 652840
103 12 00223400	75X100 2SSE2AG .1722	2	BARCELLONA, CHARLES L & GERALDINE A 141 BELVIDERE AVE FANWOOD, N J 141 BELVIDERE AVE	07023	265000 234400 499400	1420294	1420294 00 1420294	350454 350454 700908	359693 359693 719386	355074 355073 710147
103 13 00223500	50X100 1SFL .1148	2	WEBER, DONALD & MARGARET 137 BELVIDERE AVE FANWOOD, N J 137 BELVIDERE AVE	07023	240000 138000 378000	1075032	1075032 00 1075032	265262 265261 530523	272255 272254 544509	268758 268758 537516
103 14 00223600	62X100 1SFS1BG .1423	2	SHERIDAN, DAVID G & HAYES, LISA A 133 BELVIDERE AVENUE FANWOOD, N J 133 BELVIDERE AVENUE	07023	252000 211500 463500	1318194	1318194 00 1318194	325262 325261 650523	333836 333835 667671	329549 329548 659097
103 15 00223700	63X100 1SFS1BG .1446	2	REGAN, REGINA A 127 BELVIDERE AVE FANWOOD, N J 127 BELVIDERE AVE	07023	253000 288900 541900	1541164	1541164 00 1541164	380279 380278 760557	390304 390303 780607	385291 385291 770582
103 16 00223800	57X100 1SFS1BG .1309	2	KOLHAPURE, VINAYAK; SAREEN, YUKTI 103 HELEN ST FANWOOD, NJ 103 HELEN ST	07023	247000 224600 471600	1341230	1341230 00 1341230	330946 330945 661891	339670 339669 679339	335308 335307 670615
103 17 00223900	57X100 2SFL1AG .1309	2	BURFEINDT, CRAIG & LISA 134 BURNS WAY FANWOOD NJ 134 BURNS WAY	07023	247000 225100 472100	1342652	1342652 00 1342652	331297 331296 662593	340030 340029 680059	335663 335663 671326
103 18 00224000	60X100 2SFL1AG .1377	2	WEISEL, TWUMASI S 138 BURNS WAY FANWOOD, NJ 138 BURNS WAY	07023	250000 275300 525300	1493953	1493953 00 1493953	368630 368629 737259	378347 378347 756694	373489 373488 746977
103 19 00224100	50X100 1SFF1AG .1148	2	FELCONE, THOMAS M & ANDREA SANTO 140 BURNS WAY FANWOOD, N J 140 BURNS WAY	07023	240000 114400 354400	1007914	1007914 00 1007914	248701 248700 497401	255257 255256 510513	251979 251978 503957
103 20 00224200	75X100 1.5SFL1UG .1722	2	JANSEN, DOROTHY B 144 BURNS WAY FANWOOD, N J 144 BURNS WAY	07023	265000 297600 562600	1600034	1600034 00 1600034	394805 394804 789609	405213 405212 810425	400009 400008 800017

6639500

18882738

00

00

18882738

9318543

9564195

9441371

Block No. Lot No. Qualification Account No.	Land Dimensions Building Description Additional Lots Acreage	Prop. Class	Owner's Name Address City State Property Location	Billing Code Zip Code	Land Improvement Exemption Net Total	2023 Property Tax Special Dist	2023 Total Tax Deduction Net Tax	Amt.Billed 2023 1st Q 2nd Q Total	2nd Half 2023 3rd Q 4th Q Total	Preliminary 2024 Tax 1st Q 2nd Q Total
103 21 00224300	125X100 1SFF1BG .2870	2	MATTAPPALLIL, ARUN & GALIFI, LAUREN 156 BURNS WAY FANWOOD, NJ 156 BURNS WAY	07023	315000 192600 507600	1443614	1443614 00 1443614	356209 356208 712417	365599 365598 731197	360904 360903 721807
103 22 00224400	50X100 2SFL1UG .1148	2	LEYBOVA, OLEG & LARISA 162 BURNS WAY FANWOOD, NJ 162 BURNS WAY	07023	240000 212000 452000	1285488	1285488 00 1285488	317191 317191 634382	325553 325553 651106	321372 321372 642744
103 23 00224500	50X100 2SFL1UG .1148	2	SHIM, HYUNG ROOK & CHO, MIN WHA 166 BURNS WAY FANWOOD, NJ 166 BURNS WAY	07023	240000 181000 421000	1197324	1197324 00 1197324	295437 295437 590874	303225 303225 606450	299331 299331 598662
103 24 00224600	125X100 2SFL2UG .2870	2	NEVES, JOSEPH R 174 BURNS WAY FANWOOD, NJ 174 BURNS WAY	07023	315000 162300 477300	1357441	1357441 00 1357441	334946 334945 669891	343775 343775 687550	339361 339360 678721
103 25 00224700	75X100 2SFL1AG .1722	2	CASANOVA, RONALD & ALEXANDRA 184 BURNS WAY FANWOOD, NJ 184 BURNS WAY	07023	265000 210800 475800	1353175	1353175 00 1353175	333893 333893 667786	342695 342694 685389	338294 338294 676588
104 1 00224800	60X100 2SFE2UG .1377	2	LESTER, LAWRENCE 172 2ND STREET FANWOOD, NJ 172 SECOND ST	07023	250000 258700 508700	1446743	1446743 00 1446743	356981 356980 713961	366391 366391 732782	361686 361686 723372
104 1.01 00224900	60X100 .1377	2	MAJUMDAR, SAURAV & BINDU P 170 SECOND STREET FANWOOD, NJ 170 SECOND ST	07023	250000 398000 648000	1842912	1842912 00 1842912	454734 454734 909468	466722 466722 933444	460728 460728 921456
104 1.02 00225000	142X100X0X90 1SF22BG .0000	2	ANNUCCI, ANTHONY JR; VAZQUEZ, J 185 CORIELL AVE FANWOOD, NJ 185 CORIELL AVE	07023	266800 153900 420700	1196471	1196471 00 1196471	295227 295226 590453	303009 303009 606018	299118 299118 598236
104 1.03 00225100	50X100 .1148	2	KARP, ELLIOT B & SHARON L 181 CORIELL AVE FANWOOD, NJ 181 CORIELL AVE	07205	240000 339300 579300	1647529	1647529 00 1647529	406524 406524 813048	417241 417240 834481	411883 411882 823765
104 2 00225200	150X100 1.5SSL2BG .3444	2	HAAS, FRED M & ALICIA J 177 CORIELL AVENUE FANWOOD, NJ 177 CORIELL AVE	07023	340000 197000 537000	1527228	1527228 00 1527228	376840 376840 753680	386774 386774 773548	381807 381807 763614
104 4 00225400	100X100 1SSF1UG .2296	2	HURLEY, TARA 165 CORIELL AVE FANWOOD, NJ 165 CORIELL AVE	07023	290000 163800 453800	1290607	1290607 00 1290607	318455 318454 636909	326849 326849 653698	322652 322652 645304
104 5 00225500	100X100 1SFF2UG .2296	2	CHANGO, DAVID & LISA 169 CORIELLL AVE FANWOOD, N J 169 CORIELL AVE	07023	290000 186200 476200	1354313	1354313 00 1354313	334174 334173 668347	342983 342983 685966	338579 338578 677157
104 6 00225600	61X100 1SFS .1400	2	CHUFFO, ANTHONY & JANE 149 CORIELLL AVE FANWOOD, N J 149 CORIELL AVE	07023	251000 216900 467900	1330708	1330708 00 1330708	328349 328349 656698	337005 337005 674010	332677 332677 665354
104 7 00225700	61X100 1SFS1BG .1400	2	BURKE, STEPHEN & MARY LYNN 145 CORIELL AVENUE FANWOOD, NJ 145 CORIELL AVENUE	07023	251000 179100 430100	1223204	1223204 00 1223204	301823 301823 603646	309779 309779 619558	305801 305801 611602

6855400

19496757

00

00

19496757

9621560

9875197

9748382



Block No. Lot No. Qualification Account No.	Land Dimensions Building Description Additional Lots Acreage	Prop. Class	Owner's Name Address City State Property Location	Billing Code Zip Code	Land Improvement Exemption Net Total	2023 Property Tax Special Dist	2023 Total Tax Deduction Net Tax	Amt.Billed 2023 1st Q 2nd Q Total	2nd Half 2023 3rd Q 4th Q Total	Preliminary 2024 Tax 1st Q 2nd Q Total
104 8 00225800	61X100 1SFS1BG .1400	2	JOSEPH, JACQUELINE L PERKEL 139 CORIELL AVE FANWOOD, N J 139 CORIELL AVE	07023	251000 201800 452800	1287763	1287763 00 1287763	317753 317752 635505	326129 326129 652258	321941 321941 643882
104 9 00225900	62X100 1SFS1BG .1423	2	MELTZER, ELAN & MAYA 135 CORIELL AVE FANWOOD, NJ 135 CORIELL AVE	07023	252000 243000 495000	1407780	1407780 00 1407780	347367 347366 694733	356524 356523 713047	351945 351945 703890
104 10 00226000	80X100 1SFS1BG .1837	2	DEMOPOLOUS, ZACHARY & MERAZ,SAMANTH 129 HELEN ST FANWOOD, NJ 129 HELEN ST	07023	270000 246200 516200	1468073	1468073 00 1468073	362244 362243 724487	371793 371793 743586	367019 367018 734037
104 11 00226100	67X100 2SFR1AG .1538	2	AGRAWAL, SUSHIL & VANDANA 130 BELVIDERE AVE FANWOOD, N J 130 BELVIDERE AVE	07023	257000 378100 635100	1806224	1806224 00 1806224	445682 445681 891363	457431 457430 914861	451556 451556 903112
104 12 00226200	66X100 1SFR1BG .1515	2	KANG, JIIN 134 BELVIDERE AVE FANWOOD, NJ 134 BELVIDERE AVE	07023	256000 166600 422600	1201874	1201874 00 1201874	296560 296559 593119	304378 304377 608755	300469 300468 600937
104 13 00226300	66X100 1SFR1AG .1515	2	ABRAMS, ERIC M 144 BELVEDERE AVE FANWOOD, NJ 144 BELVIDERE AVE	07023	256000 115000 371000	1055124	1055124 00 1055124	260350 260349 520699	267213 267212 534425	263781 263781 527562
104 14 00226400	66X100 1SFF1AG .1515	2	HANMANTGAD, CHAITANYA&MAHINDRAKAR, S 146 BELVIDERE AVE FANWOOD, NJ 146 BELVIDERE AVE	07023	256000 488200 744200	2116505	2116505 00 2116505	522243 522242 1044485	536010 536010 1072020	529127 529126 1058253
104 15 00226500	75X100 1SFR1BG .1722	2	FENICHEL, MAURICE & SALLY 154 BELVIDERE AVE FANWOOD, N J 154 BELVIDERE AVE	07023	265000 126100 391100	1112288	1112288 00 1112288	274455 274454 548909	281690 281689 563379	278072 278072 556144
104 16 00226600	75X100 1SFR1BG .1722	2	SMALL,VINCENT,O&KERSTEN M 158 BELVIDERE AVE FANWOOD, NJ 158 BELVIDERE AVE	07023	265000 255800 520800	1481155	1481155 00 1481155	365472 365471 730943	375106 375106 750212	370289 370289 740578
104 17 00226700	60X100 2SFL2UG .1377	2	PUGLIESE, CHRISTOPHER & CHRISTINE 162 BELVIDERE AVE FANWOOD, N J 162 BELVIDERE AVE	07023	250000 206100 456100	1297148	1297148 00 1297148	320069 320068 640137	328506 328505 657011	324287 324287 648574
104 18 00226800	50X100 2SFL1UG .1148	2	CAMPION, MICHAEL & JENNIFER 166 BELVIDERE AVE FANWOOD, N J 166 BELVIDERE AVE	07023	240000 238200 478200	1360001	1360001 00 1360001	335577 335577 671154	344424 344423 688847	340001 340000 680001
104 19 00226900	50X100 1SFF1UG .1148	2	PATERSON-ADAMS LIVING TRUST 325 WILLOW AVE GARWOOD, NJ 170 BELVIDERE AVE	07027	240000 114900 354900	1009336	1009336 00 1009336	249051 249051 498102	255617 255617 511234	252334 252334 504668
104 20 00227000	50X100 2SFL1UG .1148	2	SHUMING LU & XIN WANG 174 BELVIDERE AVE FANWOOD, NJ 174 BELVIDERE AVE	07023	240000 234400 474400	1349194	1349194 00 1349194	332911 332910 665821	341687 341686 683373	337299 337298 674597
104 21 00227100	100X100 2SFELUG .2296	2	RIMONDI, ALBERT JOHN 184 BELVIDERE AVE FANWOOD, NJ 184 BELVIDERE AVE	07023	290000 192800 482800	1373083	1373083 00 1373083	338805 338805 677610	347737 347736 695473	343271 343271 686542

Block No. Lot No. Qualification Account No.	Land Dimensions Building Description Additional Lots Acreage	Prop. Class	Owner's Name Address City State Property Location	Billing Code Zip Code	Land Improvement Exemption Net Total	2023 Property Tax Special Dist	2023 Total Tax Deduction Net Tax	Amt.Billed 2023 1st Q 2nd Q Total	2nd Half 2023 3rd Q 4th Q Total	Preliminary 2024 Tax 1st Q 2nd Q Total
105 1 00227200	50X100 1SFF1AG .1148	2	DUNN, JOSEPH G & MARGARET A 170 CORIELL AVE FANWOOD, N J 170 CORIELL AVE	07023	240000 228100 468100	1331276	1331276 00	328490 328489	337149 337148	332819 332819
105 2 00227300	50X100 1SFL1AG .1148	2	MC CONVILLE, COLIN M & JACLYN 174 CORIELL AVE FANWOOD, NJ 174 CORIELL AVE	07023	240000 180000 420000	1194480	1194480 00	294735 294735	302505 302505	298620 298620
105 3 00227400	100X100 1SFF1AG .2296	2	PEARCE, ARLENE R 180 CORIELL AVE FANWOOD, N J 180 CORIELL AVENUE	07023	290000 200400 490400	1394698	1394698 00	344139 344138	353211 353210	348675 348674
105 4 00227500	50X100 2SFL1AG .1148	2	CORSARO, FRANCES-SAPUTO, SALVATORE 192 SECOND ST FANWOOD, NJ 192 SECOND STREET	07023	240000 226500 466500	1326726	1326726 00	327367 327366	335997 335996	331682 331681
105 5 00227600	50X100 2SFL1AG .1148	2	SAMARITANO, WILLIAM F & BERDINA 196 SECOND ST FANWOOD, N J 196 SECOND ST	07023	240000 238700 478700	1361423	1361423 00	335928 335928	344784 344783	340356 340356
105 6 00227700	50X100 2SFL1AG .1148	2	ALBIZATI, W N & BODNIOWYCZ, A 200 SECOND ST FANWOOD, N J 200 SECOND ST	07023	240000 202900 442900	1259608	1259608 00	310805 310805	318999 318999	314902 314902
105 7 00227800	50X100 2SFL .1148	2	DEANGELO, MICHAEL & FRANSOWIE, HANN 204 SECOND ST FANWOOD, NJ 204 SECOND ST	07023	240000 210500 450500	1281222	1281222 00	316139 316138	324473 324472	320306 320305
105 8 00227900	50X100 2SFL1AG .1148	2	LOIZOU, JACOB 208 SECOND ST FANWOOD, NJ 208 SECOND ST	07023	240000 166000 406000	1154664	1154664 00	284911 284910	292422 292421	288666 288666
105 9 00228000	50X100 2SFL1AG .1148	2	ARBASSETTI, KAREN & FERRI, ANGELO 212 SECOND ST FANWOOD, NJ 212 SECOND ST	07023	240000 266500 506500	1440486	1440486 00	355437 355436	364807 364806	360122 360121
105 10 00228100	50X100 2SFL1AG .1148	2	WILLIAMS, KIMBERLY A & HEER, PAUL G 216 SECOND ST FANWOOD, NJ 216 SECOND ST	07023	240000 224900 464900	1322176	1322176 00	326244 326243	334845 334844	330544 330544
105 11 00228200	50X100 2SFL1AG .1148	2	COMPIERCHIO, V - MULLEN, P 220 SECOND ST FANWOOD, NJ 220 SECOND ST	07023	240000 184100 424100	1206140	1206140 00	297613 297612	305458 305457	301535 301535
105 12 00228300	50X100 2SFL1AG .1148	2	ESCHBACHER, GREGORY V & MEAGHAN L 224 2ND ST FANWOOD, NJ 224 SECOND ST	07023	240000 172800 412800	1174003	1174003 00	289683 289682	297319 297319	293501 293501
105 13 00228400	75X100 1SFR2BG .1722	2	CASTELLANO, JOHN & NICOLE 228 SECOND ST FANWOOD, NJ 228 SECOND ST	07023	265000 186000 451000	1282644	1282644 00	316490 316489	324833 324832	320661 320661
105 14 00228500	75X100 1SFR2BG .1722	2	SUNDARAM, S, SOWMIYAMURTHY, UMA 232 SECOND ST FANWOOD, NJ 232 SECOND ST	07023	265000 176900 441900	1256764	1256764 00	310104 310103	318279 318278	314191 314191

6324300

17986310

00

00

17986310

8876159

9110151

8993156

Block No. Lot No. Qualification Account No.	Land Dimensions Building Description Additional Lots Acreage	Prop. Class	Owner's Name Address City State Property Location	Billing Code Zip Code	Land Improvement Exemption Net Total	2023 Property Tax Special Dist	2023 Total Tax Deduction Net Tax	Amt.Billed 2023 1st Q 2nd Q Total	2nd Half 2023 3rd Q 4th Q Total	Preliminary 2024 Tax 1st Q 2nd Q Total
105 15 00228600	61X147 1SFF1BG .2059	2	SCHREIBER, ANDREW H & JENNIFER C 191 KING ST FANWOOD, N J 191 KING ST	07023	210800 261500 472300	1343221	1343221 00 1343221	331437 331436 662873	340174 340174 680348	335806 335805 671611
105 16 00228700	70X147X69X132 1SFR1AG .0000	2	MALONE, WILLIAM J III & BARBARA J 187 KING ST FANWOOD, N J 187 KING ST	07023	218700 190900 409600	1164902	1164902 00 1164902	287437 287437 574874	295014 295014 590028	291226 291225 582451
105 17 00228800	70X132X70X114 1SFR1AG .0000	2	WRIGHT, JOSEPH & SUSANNE 183 KING ST FANWOOD, N J 183 KING ST	07023	215600 200900 416500	1184526	1184526 00 1184526	292279 292279 584558	299984 299984 599968	296132 296131 592263
105 18 00228900	75X100 1SFR2BG .1722	2	BANKS, JEFFREY S & GINA E 17 ROBIN RD FANWOOD, N J 17 ROBIN RD	07023	265000 174800 439800	1250791	1250791 00 1250791	308630 308630 617260	316766 316765 633531	312698 312698 625396
105 19 00229000	75X100 1SFL2BG .1722	2	CLARKE, JEFFREY D 15 ROBIN RD FANWOOD, N J 15 ROBIN RD	07023	265000 194400 459400	1306534	1306534 00 1306534	322384 322384 644768	330883 330883 661766	326634 326633 653267
105 20 00229100	75X100 1SFR2BG .1722	2	WEINGLASS, DANIEL & TERI LAYNE 13 ROBIN RD FANWOOD, N J 13 ROBIN RD	07023	265000 217200 482200	1371377	1371377 00 1371377	338384 338384 676768	347305 347304 694609	342845 342844 685689
105 21 00229200	75X100 1SFR2BG .1722	2	CHOCKY, GENNA & MICHAEL 11 ROBIN RD FANWOOD, NJ 11 ROBIN RD	07023	265000 228400 493400	1403230	1403230 00 1403230	346244 346243 692487	355372 355371 710743	350808 350807 701615
105 22 00229300	75X100 1SFS1BG .1722	2	WEISSER, LISA 9 ROBIN RD FANWOOD, NJ 9 ROBIN RD	07023	265000 218800 483800	1375927	1375927 00 1375927	339507 339507 679014	348457 348456 696913	343982 343982 687964
105 23 00229400	75X100 1SFS1AG .1722	2	WENDEL, MICHELE I 7 ROBIN RD FANWOOD, NJ 7 ROBIN RD	07023	265000 188800 453800	1290607	1290607 00 1290607	318455 318454 636909	326849 326849 653698	322652 322652 645304
105 24 00229500	75X100 1SFR2BG .1722	2	LAZUR, GUY & CHRISTINE 5 ROBIN RD FANWOOD, N J 5 ROBIN RD	07023	265000 177300 442300	1257901	1257901 00 1257901	310384 310384 620768	318567 318566 637133	314476 314475 628951
105 25 00229600	75X100 1SFR2BG .1722	2	RING, MARY L 3 ROBIN RD FANWOOD, NJ 3 ROBIN RD	07023	265000 211900 476900	1356304	1356304 00 1356304	334665 334664 669329	343488 343487 686975	339076 339076 678152
106 1 00229700	100X100 1SFR1AG .2296	2	ROTH, DAVID B & CALELLO, CONNIE ANN 200 CORIELL AVE FANWOOD, N J 200 CORIELL AVE	07023	284000 184400 468400	1332130	1332130 00 1332130	328700 328700 657400	337365 337365 674730	333033 333032 666065
106 2 00229800	100X100 2SBL1AG .2296	2	BURKE, RICHARD & MARY BETH 190 CORIELL AVE FANWOOD, NJ 190 CORIELL AVE	07023	284000 208800 492800	1401523	1401523 00 1401523	345823 345822 691645	354939 354939 709878	350381 350381 700762
106 3 00229900	50X100 1.5SFF1AG .1148	2	REISER, V - REISEROVA, L 1424 MARTINE AVE PLAINFIELD, NJ 191 SECOND ST	07060	240000 115800 355800	1011895	1011895 00 1011895	249683 249683 499366	256265 256264 512529	252974 252974 505948

Block No. Lot No. Qualification Account No.	Land Dimensions Building Description Additional Lots Acreage	Prop. Class	Owner's Name Address City State Property Location	Billing Code Zip Code	Land Improvement Exemption Net Total	2023 Property Tax Special Dist	2023 Total Tax Deduction Net Tax	Amt.Billed 2023 1st Q 2nd Q Total	2nd Half 2023 3rd Q 4th Q Total	Preliminary 2024 Tax 1st Q 2nd Q Total
106 3.01 00230000	50X100 1SFS1BG .1148	2	LIDDY, COLLEEN & LAPADURA, LANA 195 SECOND ST FANWOOD, NJ 195 SECOND ST	07023	240000 208600 448600	1275818	1275818 00 1275818	314805 314805 629610	323104 323104 646208	318955 318954 637909
106 4 00230100	50X100 2SFL1AG .1148	2	KARP, TODD & RACHEL 199 SECOND ST FANWOOD, NJ 199 SECOND ST	07023	240000 213900 453900	1290892	1290892 00 1290892	318525 318524 637049	326922 326921 653843	322723 322723 645446
106 5 00230200	50X100 2SFL1AG .1148	2	BROWN, LYNN M 203 SECOND ST FANWOOD, NJ 203 SECOND ST	07023	240000 229900 469900	1336396	1336396 00 1336396	329753 329752 659505	338446 338445 676891	334099 334099 668198
106 6 00230300	50X100 2SFL1AG .1148	2	SIERANT, JESSE & SABRINA 207 SECOND ST FANWOOD, NJ 207 SECOND ST	07023	240000 179600 419600	1193342	1193342 00 1193342	294455 294454 588909	302217 302216 604433	298336 298335 596671
106 7 00230400	50X100 2SFL1AG .1148	2	VISCONTI, RYAN & CHELSEA 211 SECOND ST FANWOOD, NJ 211 SECOND ST	07023	240000 224900 464900	1322176	1322176 00 1322176	326244 326243 652487	334845 334844 669689	330544 330544 661088
106 7.01 00230500	50X100 1SF22BG .1148	2	MONTROYA, MORRIS & CYNTHIA 215 SECOND ST FANWOOD, NJ 215 SECOND ST	07023	240000 183500 423500	1204434	1204434 00 1204434	297192 297191 594383	305026 305025 610051	301109 301108 602217
106 8 00230600	50X100 2SFL1AG .1148	2	YARCHESKI, MICHAEL & MILDRED 219 SECOND ST FANWOOD N J 219 SECOND ST	07023	240000 168000 408000	1160352	1160352 00 1160352	286314 286314 572628	293862 293862 587724	290088 290088 580176
106 9 00230700	50X100 1SFS1BG .1148	2	PEARCE, JOHN R III & ROSEMARIE 2117 NEWARK AVE SCOTCH PLAINS, NJ 221 SECOND ST	07076	240000 203300 443300	1260745	1260745 00 1260745	311086 311086 622172	319287 319286 638573	315187 315186 630373
106 10 00230800	75X100 1SFR2BG .1722	15F	MAYNARD, JOSHUA & ASHLEY 225 SECOND STREET FANWOOD, NJ 225 SECOND STREET	07023	*EXEMPT*	00	00 00 00	00 00 00	00 00 00	00 00 00
106 11 00230900	75X100 1SFR2BG .1722	2	BARTOSZEK, SUSAN 229 SECOND ST FANWOOD, NJ 229 SECOND ST	07023	265000 162200 427200	1214957	1214957 00 1214957	299788 299787 599575	307691 307691 615382	303740 303739 607479
106 12 00231000	100X191X100X170 1.5SFF2AG .0000	2	KAMOUH, GREGORY A & MARIE L 205 KING ST FANWOOD, N J 205 KING ST	07023	240000 223900 463900	1319332	1319332 00 1319332	325542 325542 651084	334124 334124 668248	329833 329833 659666
106 12.01 00231100	75X100 1SFS1BG .1722	2	TANAKA, HITOSHI & RUMI 235 SECOND ST FANWOOD, N J 235 SECOND ST	07023	215000 271500 486500	1383606	1383606 00 1383606	341402 341401 682803	350402 350401 700803	345902 345901 691803
106 13 00231200	100X141 1SFR1AG .3237	2	MATARAZZO, SARAH A & KATHERINE R 213 KING ST FANWOOD, NJ 213 KING ST	07023	255000 207000 462000	1313928	1313928 00 1313928	324209 324208 648417	332756 332755 665511	328482 328482 656964
106 14 00231300	80X100 1SFR2BG .1837	2	RUESCH, GARY N & LINDA A 18 CREST LANE FANWOOD, N J 18 CREST LANE	07023	270000 194700 464700	1321607	1321607 00 1321607	326104 326103 652207	334700 334700 669400	330402 330402 660804

5836000

16597585

00

00

16597585

8190829

8406756

8298794

Block No. Lot No. Qualification Account No.	Land Dimensions Building Description Additional Lots Acreage	Prop. Class	Owner's Name Address City State Property Location	Billing Code Zip Code	Land Improvement Exemption Net Total	2023 Property Tax Special Dist	2023 Total Tax Deduction Net Tax	Amt.Billed 2023 1st Q 2nd Q Total	2nd Half 2023 3rd Q 4th Q Total	Preliminary 2024 Tax 1st Q 2nd Q Total
106 15 00231400	80X100 1SFS1BG .1837	2	MORE, DUSTIN & BETH 16 CREST LANE FANWOOD, NJ 16 CREST LANE	07023	270000 294700 564700	1606007	1606007 00 1606007	396279 396278 792557	406725 406725 813450	401502 401502 803004
106 16 00231500	80X100 1SFS1BG .1837	2	COHEN, JARON & MARCY 14 CREST LANE FANWOOD, NJ 14 CREST LANE	07023	270000 236500 506500	1440486	1440486 00 1440486	355437 355436 710873	364807 364806 729613	360122 360121 720243
106 17 00231600	80X100 1SFR2BG .1837	2	TOPOREK, JACLYN D & CHEW, BRANDON D 12 CREST LANE FANWOOD, NJ 12 CREST LANE	07023	270000 228800 498800	1418587	1418587 00 1418587	350033 350033 700066	359261 359260 718521	354647 354647 709294
106 18 00231700	80X100 1SFS1BG .1837	2	WROBEL, KRISTI & GREEN, JENNIFER 10 CREST LANE FANWOOD, NJ 10 CREST LANE	07023	270000 211900 481900	1370524	1370524 00 1370524	338174 338173 676347	347089 347088 694177	342631 342631 685262
106 19 00231800	80X100 1SFR1BG .1837	2	GALANTE, MICHAEL & DANA M 8 CREST LANE FANWOOD, NJ 8 CREST LANE	07023	270000 236100 506100	1439348	1439348 00 1439348	355156 355156 710312	364518 364518 729036	359837 359837 719674
106 20 00231900	80X100 1SFS1BG .1837	2	JOHNSEN, DANIEL & BAVAZZANO, JOSEPH 6 CREST LANE FANWOOD, NJ 6 CREST LANE	07023	270000 224500 494500	1406358	1406358 00 1406358	347016 347015 694031	356164 356163 712327	351590 351589 703179
106 21 00232000	90X100 1SFR2BG .2066	2	PRAMUK, ROSEMARY 4 CREST LANE FANWOOD, N J 4 CREST LANE	07023	280000 211000 491000	1396404 W1	1396404 -25000 1371404	338310 338309 676619	347393 347392 694785	342851 342851 685702
107 1 00232100	66X100 1SFR1AG .1515	2	ZANETTI, JOSEPH & LORENA 222 CORIELL AVE FANWOOD, NJ 222 CORIELL AVE	07023	256000 124700 380700	1082711	1082711 00 1082711	267157 267156 534313	274199 274199 548398	270678 270678 541356
107 2 00232200	66X100 1SFR1AG .1515	2	DIFIORE, CRAIG & DIFIORE, ROBIN 216 CORIELL AVE FANWOOD, NJ 216 CORIELL AVE	07023	256000 137100 393100	1117976	1117976 00 1117976	275858 275858 551716	283130 283130 566260	279494 279494 558988
107 3 00232300	66X100 2SFL1AG .1515	2	MARCAZZO, FRANK & STEFANI 210 CORIELL AVE FANWOOD, N J 210 CORIELL AVE	07023	250000 230200 480200	1365689	1365689 00 1365689	336981 336980 673961	345864 345864 691728	341423 341422 682845
107 4 00232400	90X100 1SFS2BG .2066	2	LEVENSAN, DAVID & DARA 3 CREST LANE FANWOOD, NJ 3 CREST LANE	07203	280000 288100 568100	1615676	1615676 00 1615676	398665 398664 797329	409174 409173 818347	403919 403919 807838
107 5 00232500	80X100 1SFS2BG .1837	2	HAIGHT, JOHN & ELISA H/W 5 CREST LANE FANWOOD, NJ 5 CREST LANE	07023	270000 178600 448600	1275818	1275818 00 1275818	314805 314805 629610	323104 323104 646208	318955 318954 637909
107 6 00232600	80X100 1SFR2BG .1837	2	HENDERSON, WILLIAM S & ELIZABETH M 7 CREST LANE FANWOOD, NJ 7 CREST LANE	07023	270000 188000 458000	1302552	1302552 00 1302552	321402 321401 642803	329875 329874 659749	325638 325638 651276
107 7 00232700	80X100 1SFR2BG .1837	2	HEFFNER, CLAUDIA 9 CREST LANE FANWOOD, NJ 9 CREST LANE	07023	270000 234800 504800	1435651	1435651 00 1435651	354244 354243 708487	363582 363582 727164	358913 358913 717826



Block No. Lot No. Qualification Account No.	Land Dimensions Building Description Additional Lots Acreage	Prop. Class	Owner's Name Address City State Property Location	Billing Code Zip Code	Land Improvement Exemption Net Total	2023 Property Tax Special Dist	2023 Total Tax Deduction Net Tax	Amt.Billed 2023 1st Q 2nd Q Total	2nd Half 2023 3rd Q 4th Q Total	Preliminary 2024 Tax 1st Q 2nd Q Total
107 8 00232800	80X100 1SFR2BG .1837	2	ZAKARIN, BRUCE J & DEBORAH M 11 CREST LANE FANWOOD, N J 11 CREST LANE	07023	270000 191100 461100	1311368	1311368 00 1311368	323577 323577 647154	332107 332107 664214	327842 327842 655684
107 9 00232900	80X100 1SFS1BG .1837	2	SEKIYA, NORMAN & PATRICIA 13 CREST LANE FANWOOD, N J 13 CREST LANE	07023	270000 227800 497800	1415743	1415743 00 1415743	349332 349331 698663	358540 358540 717080	353936 353936 707872
107 10 00233000	80X100 1SFS1BG .1837	2	RITTER, CHERYL & STILLIANOS,STEPHEN 15 CREST LANE FANWOOD, NJ 15 CREST LANE	07023	270000 201700 471700	1341515	1341515 00 1341515	331016 331015 662031	339742 339742 679484	335379 335379 670758
107 11 00233100	80X100 1SFR2BG .1837	2	HWANG,LANCE & YEUNG,LAI 17 CREST LN FANWOOD, NJ 17 CREST LANE	07023	270000 174200 444200	1263305	1263305 00 1263305	311718 311717 623435	319935 319935 639870	315827 315826 631653
107 12 00233200	100X142 2SF G1 .3259	2	VIGNOLA, MICHAEL F & PATRICIA A 225 KING STREET FANWOOD N J 225 KING ST	07023	255000 265700 520700	1480871	1480871 00 1480871	365402 365401 730803	375034 375034 750068	370218 370218 740436
107 13 00233300	100X122 1SFR1AG .2801	2	ARKAD RES DEV VI LLC 107 PARK AVE, 1ST FL PLAINFIELD, NJ 231 KING ST	07060	248000 103300 351300	999097	999097 00 999097	240275 240275 480550	259274 259273 518547	249775 249774 499549
107 14 00233400	75X100 1SFR1AG .1722	2	KLEIN, LAUREN A & CHAUDRY, HASAN B 60 CARSAM ST FANWOOD, NJ 60 CARSAM ST	07023	265000 610500 875500	2489922	2489922 00 2489922	614383 614382 1228765	630579 630578 1261157	622481 622480 1244961
107 15 00233500	75X100 1SFR1AG .1722	2	AKBAR, NGOZI 54 CARSAM ST FANWOOD, NJ 54 CARSAM ST	07023	265000 219600 484600	1378202	1378202 00 1378202	340068 340068 680136	349033 349033 698066	344551 344550 689101
107 16 00233600	75X100 1SFR1AG .1722	2	CHAILLET, KEVIN & CHRISTINE F 48 CARSAM ST FANWOOD, NJ 48 CARSAM ST	07023	265000 163500 428500	1218654	1218654 00 1218654	300700 300700 601400	308627 308627 617254	304664 304663 609327
107 17 00233700	75X100 1SFR1AG .1722	2	REMO, CHRISTOPHER & MELISSA A 42 CARSAM ST FANWOOD, N J 42 CARSAM ST	07023	265000 452700 717700	2041139	2041139 00 2041139	503646 503646 1007292	516924 516923 1033847	510285 510285 1020570
107 18 00233800	75X100 1SFR1AG .1722	2	SMITH, BRUCE J & RHODINA M 36 CARSAM ST FANWOOD, N J 36 CARSAM ST	07023	265000 126800 391800	1114279	1114279 00 1114279	274946 274946 549892	282194 282193 564387	278570 278570 557140
107 19 00233900	75X100 1SFR1AG .1722	2	SPACH, MARILOU & MORTON, DENNIS 30 CARSAM ST FANWOOD, N J 30 CARSAM ST	07023	265000 129800 394800	1122811	1122811 00 1122811	277051 277051 554102	284355 284354 568709	280703 280703 561406
107 20 00234000	67X100 1SFR1AG .1538	2	SHARA, SHERYL N & EUGENE A 28 CARSAM ST FANWOOD, NJ 28 CARSAM ST	07023	257000 175000 432000	1228608	1228608 00 1228608	303156 303156 606312	311148 311148 622296	307152 307152 614304
107 21 00234100	80X100 1SFR1AG .1837	2	WOOD, DAVID B 18 CARSAM ST FANWOOD, N J 18 CARSAM ST	07023	270000 120000 390000	1109160	1109160 00 1109160	273683 273682 547365	280898 280897 561795	277290 277290 554580

6861700

19514674

00

00

19514674

9617900

9896774

9757341

Block No. Lot No. Qualification Account No.	Land Dimensions Building Description Additional Lots Acreage	Prop. Class	Owner's Name Address City State Property Location	Billing Code Zip Code	Land Improvement Exemption Net Total	2023 Property Tax Special Dist	2023 Total Tax Deduction Net Tax	Amt.Billed 2023 1st Q 2nd Q Total	2nd Half 2023 3rd Q 4th Q Total	Preliminary 2024 Tax 1st Q 2nd Q Total
107 22 00234200	72X100 . .1653	2	SHIPE, VINCENT & LISA 10 CARSAM ST FANWOOD, NJ 10 CARSAM ST	07023	262000 405800 667800	1899223	1899223 00 1899223	468629 468629 937258	480983 480982 961965	474806 474806 949612
108 1 00234300	50X150 1SFF1AG . .1722	2	LEBOEUF, KEVIN M & MCQUADE, KATHLEEN 5 CARSAM ST FANWOOD, NJ 5 CARSAM ST	07023	248500 195400 443900	1262452	1262452 00 1262452	311507 311507 623014	319719 319719 639438	315613 315613 631226
108 2 00234400	75X150 1SFS1BG . .2583	2	LEE, KEN K & HELEN H 234 CORIELL AVE FANWOOD, N J 234 CORIELL AVE	07023	277800 297200 575000	1635300	1635300 00 1635300	403507 403506 807013	414144 414143 828287	408825 408825 817650
108 3 00234500	115X150X100X150 1.5SFL . .0000	2	AMEMIYA, ATSUSHI & PAMELA 180 S MARTINE AVE FANWOOD, NJ 180 S MARTINE AVE	07023	265700 164900 430600	1224626	1224626 00 1224626	302174 302173 604347	310140 310139 620279	306157 306156 612313
108 4 00234600	50X123 1SFR1AG . .1412	2	GULLIKSEN, CRAIG & MAY H 184 S MARTINE AVE FANWOOD, NJ 184 S MARTINE AVE	07023	201600 84300 285900	813100	813100 00 813100	200631 200630 401261	205920 205919 411839	203275 203275 406550
108 5 00234700	75X120 1SFF1AG . .2066	2	DIWANE, HASSAN 188 S MARTINE AVE FANWOOD, N J 188 S MARTINE AVE	07023	225900 474300 700200	1991369	1991369 00 1991369	491366 491365 982731	504319 504319 1008638	497843 497842 995685
108 6 00234800	75X119 . .2049	2	KASHIKAR, M & BHALERAO, M 194 SOUTH MARTINE AVE FANWOOD, NJ 194 S MARTINE AVE	07023	224600 360300 584900	1663456	1663456 00 1663456	410454 410453 820907	421275 421274 842549	415864 415864 831728
108 7 00234900	75X118 1SFR2AG . .2032	2	CHRISTO, REMILA 200 S MARTINE AVE FANWOOD, NJ 200 S MARTINE AVE	07023	224600 296800 521400	1482862	1482862 00 1482862	365893 365892 731785	375539 375538 751077	370716 370715 741431
108 8 00235000	70X117 1SFR1AG . .1880	2	NAVARRO-MACHUCA, JAVIER & FREESE, L 206 S MARTINE AVE FANWOOD, NJ 206 S MARTINE AVE	07023	219800 146500 366300	1041757	1041757 00 1041757	257051 257051 514102	263828 263827 527655	260440 260439 520879
108 9 00235100	65X116 1SFS1BG . .1731	2	KELLY, JULIA 210 S MARTINE AVE FANWOOD, NJ 210 S MARTINE AVE	07023	215000 153500 368500	1048014	1048014 00 1048014	258595 258595 517190	265412 265412 530824	262004 262003 524007
108 10 00235200	65X115 1SFF1AG . .1716	2	SATAUR, ALEEM & JANET 218 S MARTINE AVE FANWOOD, N J 218 S MARTINE AVE	07023	215000 186200 401200	1141013	1141013 00 1141013	281542 281542 563084	288965 288964 577929	285254 285253 570507
108 11 00235300	65X115 1SFF1AG . .1716	2	EVANS, LISSY M 222 S MARTINE AVE FANWOOD, NJ 222 S MARTINE AVE	07023	215000 200300 415300	1181113	1181113 00 1181113	291437 291437 582874	299120 299119 598239	295279 295278 590557
108 12 00235400	65X114 1SFF1AG . .1701	2	ALVAREZ, ANTHONY & EVELYN 226 S MARTINE AVE FANWOOD, NJ 226 S MARTINE AVE	07023	213800 208500 422300	1201021	1201021 00 1201021	296349 296349 592698	304162 304161 608323	300256 300255 600511
108 13 00235500	65X113 1SFF1AG . .1686	2	BEGGARI, HOUSNI & BELMOKADEM, B 232 S MARTINE AVE FANWOOD, NJ 232 S MARTINE AVE	07023	213800 151900 365700	1040051	1040051 00 1040051	256630 256630 513260	263396 263395 526791	260013 260013 520026

6549000

18625357

00

00

18625357

9191524

9433833

9312682

Block No. Lot No. Qualification Account No.	Land Dimensions Building Description Additional Lots Acreage	Prop. Class	Owner's Name Address City State Property Location	Billing Code Zip Code	Land Improvement Exemption Net Total	2023 Property Tax Special Dist	2023 Total Tax Deduction Net Tax	Amt.Billed 2023 1st Q 2nd Q Total	2nd Half 2023 3rd Q 4th Q Total	Preliminary 2024 Tax 1st Q 2nd Q Total
108 14 00235600	68X112 1SFRIAG .1748	2	ADAMS, KEVIN D 251 KING ST FANWOOD, NJ 251 KING ST	07023	216600 323900 540500	1537182	1537182 00	379296 379296 758592	389295 389295 778590	384296 384295 768591
108 15 00235700	100X108 1SFRIAG .2479	2	WANG LIVING TRUST 245 KING STREET FANWOOD, NJ 245 KING STREET	07023	242000 162800 404800	1151251	1151251 00	284069 284068 568137	291557 291557 583114	287813 287813 575626
108 16 00235800	70X100 1SFRIAG .1607	2	LANG, MICHAEL P & LANG, LAURA A 61 CARSAM ST FANWOOD, NJ 61 CARSAM ST	07023	260000 340500 600500	1707822	1707822 00	421401 421401 842802	432510 432510 865020	426956 426955 853911
108 17 00235900	70X100 .1607	2	BROWNLEE, SEAN DAVID & CHRISTINA J 55 CARSAM ST FANWOOD, NJ 55 CARSAM ST	07023	260000 493400 753400	2142670	2142670 00	528699 528699 1057398	542636 542636 1085272	535668 535667 1071335
108 18 00236000	70X100 1SFRIAG .1607	2	KAISER, FRANK F & SARAH J 49 CARSAM ST FANWOOD, N J 49 CARSAM STREET	07023	260000 117300 377300	1073041	1073041 00	264771 264770 529541	271750 271750 543500	268261 268260 536521
108 19 00236100	70X100 1SFR .1607	2	SAPIENZA, ANTHONY M & JANE M 43 CARSAM ST FANWOOD, N J 43 CARSAM ST	07023	260000 240000 500000	1422000	1422000 00	350875 350875 701750	360125 360125 720250	355500 355500 711000
108 20 00236200	70X100 1SFS1BG .1607	2	THOMAS, EVAN B & MYRA A 37 CARSAM ST FANWOOD, NJ 37 CARSAM ST	07023	260000 177400 437400	1243966	1243966 00	306946 306945 613891	315038 315037 630075	310992 310991 621983
108 21 00236300	70X100 1SFR .1607	2	WALEJEWSKY, ALAN W & CYNTHIA C P 31 CARSAM ST FANWOOD, N J 31 CARSAM ST	07023	260000 367500 627500	1784610	1784610 00	440349 440348 880697	451957 451956 903913	446153 446152 892305
108 22 00236400	70X100 1SFRIAG .1607	2	SPINDEL, MARC & ARIEL L 29 CARSAM ST FANWOOD, NJ 29 CARSAM ST	07023	260000 124300 384300	1092949	1092949 00	269683 269682 539365	276792 276792 553584	273238 273237 546475
108 23 00236500	70X100 2SFL1AG .1607	2	O'GRADY, MARK & KRISTEN 21 CARSAM ST FANWOOD, NJ 21 CARSAM ST	07023	260000 327000 587000	1669428	1669428 00	411928 411927 823855	422787 422786 845573	417357 417357 834714
108 24 00236600	70X100 1SFRIAG .1607	2	ZUCKER, GUENEVERE & CATTANO, ANDREW 15 CARSAM ST FANWOOD, NJ 15 CARSAM ST	07023	260000 144000 404000	1148976	1148976 00	283507 283507 567014	290981 290981 581962	287244 287244 574488
109 1 00236700	73X100 2SFL1AG .1676	2	BUTLER, CHRISTIAN & TRACY 244 BELVIDERE AVE FANWOOD, NJ 244 BELVIDERE AVE	07023	216900 149300 366200	1041473	1041473 00	256981 256981 513962	263756 263755 527511	260369 260368 520737
109 2 00236800	70X100 2SFL1AG .1607	2	MURRAY, PAUL M & LORI E 240 BELVIDERE AVE FANWOOD, N J 240 BELVIDERE AVENUE	07023	260000 218700 478700	1361423	1361423 00	335928 335928 671856	344784 344783 689567	340356 340356 680712
109 3 00236900	50X80X78X100 1SFL1BG .0000	2	DANISKAS, BARRY J & KRISTA A 241 CORIELL AVE FANWOOD, N J 241 CORIELL AVE	07023	214200 231900 446100	1268708	1268708 00	313051 313051 626102	321303 321303 642606	317177 317177 634354

Block No. Lot No. Qualification Account No.	Land Dimensions Building Description Additional Lots Acreage	Prop. Class	Owner's Name Address City State Property Location	Billing Code Zip Code	Land Improvement Exemption Net Total	2023 Property Tax Special Dist	2023 Total Tax Deduction Net Tax	Amt.Billed 2023 1st Q 2nd Q Total	2nd Half 2023 3rd Q 4th Q Total	Preliminary 2024 Tax 1st Q 2nd Q Total
109 4 00237000	60X100 1SFL1BG .1377	2	DENNIS, MICHAEL & GABRIELL 237 CORIELL AVENUE FANWOOD, NJ 237 CORIELL AVENUE	07023	250000 169600 419600	1193342	1193342 00 1193342	294455 294454 588909	302217 302216 604433	298336 298335 596671
109 5 00237100	55X100 2SFL1UG .1263	2	VAN BEINUM, EDWIN 229 CORIELL AVE FANWOOD, NJ 229 CORIELL AVE	07023	245000 158700 403700	1148123	1148123 00 1148123	283297 283296 566593	290765 290765 581530	287031 287031 574062
109 6 00237200	50X100 1SFR1UG .1148	2	CELARDO, PATRICIA R 227 CORIELL AVE FANWOOD, NJ 227 CORIELL AVENUE	07023	240000 96700 336700	957575	957575 00 957575	236280 236279 472559	242508 242508 485016	239394 239394 478788
109 7 00237300	50X100 2SFL1UG .1148	2	DARLINGTON, DONALD K & JUDITH 225 CORIELL AVE FANWOOD, N J 225 CORIELL AVE	07023	240000 226500 466500	1326726 v1	1326726 -25000 1301726	321117 321116 642233	329747 329746 659493	325432 325431 650863
109 8 00237400	50 X 100 2SFL1UG .1148	2	BERKA, STEVEN H & ELLEN D 221 CORIELL AVE FANWOOD, N J 221 CORIELL AVENUE	07023	240000 143600 383600	1090958	1090958 00 1090958	269192 269191 538383	276288 276287 552575	272740 272739 545479
109 9 00237500	50X100 1SFS1BG .1148	2	STENDER-WOMELSDORF, HEATHER 215 CORIELL AVE FANWOOD, NJ 215 CORIELL AVE	07023	240000 203200 443200	1260461	1260461 00 1260461	311016 311015 622031	319215 319215 638430	315116 315115 630231
109 10 00237600	50X100 1SFS1BG .1148	2	SIEGAL, JANET 211 CORIELL AVE FANWOOD, NJ 211 CORIELL AVE	07023	240000 197100 437100	1243112	1243112 00 1243112	306735 306735 613470	314821 314821 629642	310778 310778 621556
109 11 00237700	50X100 1SF G1 .1148	2	KENNY, ADELE 207 CORIELL AVE FANWOOD, N J 207 CORIELL AVE	07023	240000 201300 441300	1255057	1255057 00 1255057	309683 309682 619365	317846 317846 635692	313765 313764 627529
109 12 00237800	50X100 1SFS1BG .1148	2	BERNARD, R J & MICHAELLE HILLAARIE 203 CORIELL AVE FANWOOD, NJ 203 CORIELL AVE	07023	240000 205500 445500	1267002	1267002 00 1267002	312630 312630 625260	320871 320871 641742	316751 316750 633501
109 13 00237900	167X100X0X100 1SFF1AG .0000	2	MATTIMORE, JOHN K & KATHIE B 175 SECOND ST FANWOOD, N J 175 SECOND ST	07023	267000 205500 472500	1343790	1343790 00 1343790	331577 331577 663154	340318 340318 680636	335948 335947 671895
109 14 00238000	50X100 2SFL1AG .1148	2	PERROTTA, JOHN & JENNIFER 169 SECOND ST FANWOOD, N J 169 SECOND ST	07023	240000 197900 437900	1245388	1245388 00 1245388	307297 307296 614593	315398 315397 630795	311347 311347 622694
109 15 00238100	50X100 2SFL1AG .1148	2	CLEARY, DANIEL J & DANA L 165 SECOND ST FANWOOD, NJ 165 SECOND ST	07023	240000 344300 584300	1661749	1661749 00 1661749	410033 410032 820065	420842 420842 841684	415438 415437 830875
109 16 00238200	50X100 2SFL1UG .1148	2	CORRIGAN, TIMOTHY & ALLISON 206 BELVIDERE AVE FANWOOD, NJ 206 BELVIDERE AVE	07023	240000 183500 423500	1204434	1204434 00 1204434	297192 297191 594383	305026 305025 610051	301109 301108 602217
109 17 00238300	50X100 2SFL1AG .1148	15D	SALVATION ARMY 4 GARY ROAD UNION, NJ 210 BELVIDERE AVE	07083	*EXEMPT*	00	00 00 00	00 00 00	00 00 00	00 00 00

5695400

16197717

00

25000

16172717

7980998

8191719

8086361

Block No. Lot No. Qualification Account No.	Land Dimensions Building Description Additional Lots Acreage	Prop. Class	Owner's Name Address City State Property Location	Billing Code Zip Code	Land Improvement Exemption Net Total	2023 Property Tax Special Dist	2023 Total Tax Deduction Net Tax	Amt.Billed 2023 1st Q 2nd Q Total	2nd Half 2023 3rd Q 4th Q Total	Preliminary 2024 Tax 1st Q 2nd Q Total
109 18 00238400	50X100 2SFL1UG .1148	2	SCHUMACHER, WALTER H & VALERIE R 214 BELVIDERE AVE FANWOOD, NJ 214 BELVIDERE AVE	07023	240000 223500 463500	1318194	1318194 00 1318194	325262 325261 650523	333836 333835 667671	329549 329548 659097
109 19.01	50 X 100 .1148	2	CERINO, ANTHONY C & JESSICA F 218 BELVIDERE AVE FANWOOD, NJ 218 BELVIDERE AVE	07023	240000 352200 592200	1684217	1684217 00 1684217	415577 415576 831153	426532 426532 853064	421055 421054 842109
109 19.02 00238500	50X100 2SFL2UG .1148	2	ANDERSON, MICHAEL C & DONDERO, MARA 224 BELVIDERE AVE FANWOOD, NJ 224 BELVIDERE AVE	07023	240000 216900 456900	1299424	1299424 00 1299424	320630 320629 641259	329083 329082 658165	324856 324856 649712
109 20 00238600	50 X 100 2SFL2UG .1148	2	CORDERO, DANIEL & ALLISON 232 BELVIDERE AVE FANWOOD, NJ 232 BELVIDERE AVE	07023	240000 220800 460800	1310515	1310515 00 1310515	323367 323366 646733	331891 331891 663782	327629 327629 655258
109 21 00238700	50X100 .1148	2	RIESENBERG, IRA M & RHONDA B 236 BELVIDERE AVE FANWOOD, N J 236 BELVIDERE AVE	07023	240000 222600 462600	1315634	1315634 00 1315634	324630 324629 649259	333188 333187 666375	328909 328908 657817
109 22 00238800	50 X 100 .1148	2	MC GOWAN, ROY; LISANTI, CAROL 230 BELVIDERE AVE FANWOOD, N J 230 BELVIDERE AVE	07023	240000 281900 521900	1484284	1484284 00 1484284	366244 366243 732487	375899 375898 751797	371071 371071 742142
110 1 00238900	50X100X75X85 2SFL1AG .0000	2	NADOLNY, PAUL A & JUDITH M 242 BURNS WAY FANWOOD, N J 242 BURNS WAY	07023	210600 224700 435300	1237993	1237993 00 1237993	305472 305472 610944	313525 313524 627049	309499 309498 618997
110 2 00239000	55X100 2SFL1AG .1263	2	KEENAN, SEAN & IVONNE V 238 BURNS WAY FANWOOD, NJ 238 BURNS WAY	07023	245000 169500 414500	1178838	1178838 00 1178838	290876 290875 581751	298544 298543 597087	294710 294709 589419
110 3 00239100	63X95 2SFL1AG .1374	2	SCORDATO, DAVID & CHRISTINE H/W 243 BELVIDERE AVE FANWOOD, NJ 243 BELVIDERE AVE	07023	209700 163200 372900	1060528	1060528 00 1060528	261683 261682 523365	268582 268581 537163	265132 265132 530264
110 4 00239200	60X100 2SFL1AG .1377	2	CALEFATI, BETH 239 BELVIDERE AVE FANWOOD, NJ 239 BELVIDERE AVE	07023	250000 202100 452100	1285772	1285772 00 1285772	317262 317261 634523	325625 325624 651249	321443 321443 642886
110 5 00239300	60X100 2SFL1AG .1377	2	GELLING, CHRISTOPHER & LINDA 233 BELVIDERE AVENUE FANWOOD, N J 233 BELVIDERE AVENUE	07023	250000 238300 488300	1388725	1388725 00 1388725	342665 342664 685329	351698 351698 703396	347182 347181 694363
110 6 00239400	100X100 2SFL2UG .2296	2	MC MILLION, ROBERT D & MAURA J 225 BELVIDERE AVE FANWOOD, N J 225 BELVIDERE AVE	07023	290000 257800 547800	1557943	1557943 00 1557943	384419 384419 768838	394553 394552 789105	389486 389486 778972
110 7 00239500	50X100 2SFL1AG .1148	2	MARRESE, ALFONSO J & ANDREIA 221 BELVIDERE AVE FANWOOD, NJ 221 BELVIDERE AVE	07023	240000 186400 426400	1212682	1212682 00 1212682	299227 299226 598453	307115 307114 614229	303171 303170 606341
110 8 00239600	50X100 2SFL1UG .1148	2	PLYAS, STAN & CATHERINE 217 BELVIDERE AVE FANWOOD, NJ 217 BELVIDERE AVE	07023	240000 459600 699600	1989662	1989662 00 1989662	490945 490944 981889	503887 503886 1007773	497416 497415 994831



Block No. Lot No. Qualification Account No.	Land Dimensions Building Description Additional Lots Acreage	Prop. Class	Owner's Name Address City State Property Location	Billing Code Zip Code	Land Improvement Exemption Net Total	2023 Property Tax Special Dist	2023 Total Tax Deduction Net Tax	Amt.Billed 2023 1st Q 2nd Q Total	2nd Half 2023 3rd Q 4th Q Total	Preliminary 2024 Tax 1st Q 2nd Q Total
110 9 00239700	50X100 2SFL1AG .1148	2	MANZI, ALFRED A & GERMAINE A 213 BELVIDERE AVE FANWOOD, N J 213 BELVIDERE AVENUE	07023	240000 173000 413000	1174572	1174572 00 1174572	289823 289823 579646	297463 297463 594926	293643 293643 587286
110 10 00239800	50X100 2SFL1UG .1148	2	PAKMAN, MIRON & TAMALA 209 BELVIDERE AVE FANWOOD, NJ 209 BELVIDERE AVE	07023	240000 270100 510100	1450724	1450724 00 1450724	357963 357963 715926	367399 367399 734798	362681 362681 725362
110 11 00239900	50X100 2SFL1AG .1148	2	DI RIENZO, JOSEPH & JUSTINE 207 BELVIDERE AVE FANWOOD, N J 207 BELVIDERE AVE	07023	240000 312300 552300	1570741	1570741 00 1570741	387577 387576 775153	397794 397794 795588	392686 392685 785371
110 12 00240000	75X100 2SFL1AG .1722	2	AUYEUNG, RICKY & BONNIE H/W 201 BELVIDERE AVE FANWOOD, NJ 201 BELVIDERE AVE	07023	265000 210000 475000	1350900	1350900 00 1350900	346805 346805 693610	328645 328645 657290	337725 337725 675450
110 13 00240100	75X100 2SFL1UG .1722	2	WASSERMAN, GILA G 147 SECOND ST FANWOOD, N J 147 SECOND ST	07023	265000 221000 486000	1382184	1382184 00 1382184	341051 341050 682101	350042 350041 700083	345546 345546 691092
110 14 00240200	50X100 1SFS .1148	2	WOOD, CHRISTOPHER-ROANE, JACQUELYN 143 SECOND ST FANWOOD, NJ 143 SECOND ST	07023	240000 202200 442200	1257617	1257617 00 1257617	310314 310314 620628	318495 318494 636989	314405 314404 628809
110 15 00240300	50X100 2SFL1UG .1148	2	DAVIS, JEREMY L & PIER H 206 BURNS WAY FANWOOD, NJ 206 BURNS WAY	07023	240000 183600 423600	1204718	1204718 00 1204718	297262 297261 594523	305098 305097 610195	301180 301179 602359
110 16 00240400	50X100 2SFL1UG .1148	2	CATALANO, CRAIG J & LETITIA M 214 BURNS WAY FANWOOD, NJ 214 BURNS WAY	07023	240000 193000 433000	1231452	1231452 00 1231452	303858 303858 607716	311868 311868 623736	307863 307863 615726
110 16.01 00240500	50X100 2SFL1UG .1148	2	ROBBINS, JASON A & MELISSA C 210 BURNS WAY FANWOOD, NJ 210 BURNS WAY	07023	240000 193200 433200	1232021	1232021 00 1232021	303998 303998 607996	312013 312012 624025	308006 308005 616011
110 17 00240600	100X100 2SFL1UG .2296	2	OLIVITO, MARK N & KIMBERLY A 218 BURNS WAY FANWOOD, NJ 218 BURNS WAY	07023	290000 247100 537100	1527512	1527512 00 1527512	376910 376910 753820	386846 386846 773692	381878 381878 763756
110 18 00240700	72X100 1SFS2BG .1653	2	GUEVEL, JULIANE 224 BURNS WAY FANWOOD, NJ 224 BURNS WAY	07023	262000 278400 540400	1536898	1536898 00 1536898	379226 379226 758452	389223 389223 778446	384225 384224 768449
110 19 00240800	78X100 2SFL2AG .1791	2	MOLONEY, KEVIN & MARIA 226 BURNS WAY FANWOOD, NJ 226 BURNS WAY	07023	268000 501800 769800	2189311	2189311 00 2189311	540208 540207 1080415	554448 554448 1108896	547328 547328 1094656
111 1 00240900	74X121 1SFS1BG .2056	2	SCHINK, THOMAS & DI TOMASO, NANCY 143 S MARTINE AVE FANWOOD, N J 143 S MARTINE AVE	07023	227800 199500 427300	1215241	1215241 00 1215241	299858 299858 599716	307763 307762 615525	303811 303810 607621
111 2 00241000	75X121 1SFS1BG .2083	2	ROSS, SHELDON & SANDRA 4 POPLAR PL FANWOOD, N J 4 POPLAR PL	07023	257500 258600 516100	1467788	1467788 00 1467788	362174 362173 724347	371721 371720 743441	366947 366947 733894

Block No. Lot No. Qualification Account No.	Land Dimensions Building Description Additional Lots Acreage	Prop. Class	Owner's Name Address City State Property Location	Billing Code Zip Code	Land Improvement Exemption Net Total	2023 Property Tax Special Dist	2023 Total Tax Deduction Net Tax	Amt.Billed 2023 1st Q 2nd Q Total	2nd Half 2023 3rd Q 4th Q Total	Preliminary 2024 Tax 1st Q 2nd Q Total
111 3 00241100	77X122 1SFS1BG .2157	2	SIEGEL, BRIAN & FRIED, MICHELLE 6 POPLAR PL FANWOOD, NJ 6 POPLAR PL	07023	259500 236400 495900	1410340	1410340 00 1410340	347998 347998 695996	357172 357172 714344	352585 352585 705170
111 4 00241200	77X124 1SFS1BG .2192	2	FACAO, JORGE M 8 POPLAR PL FANWOOD, NJ 8 POPLAR PL	07023	259500 184900 444400	1263874	1263874 00 1263874	311858 311858 623716	320079 320079 640158	315969 315968 631937
111 5 00241300	75X125 1SFS1BG .2152	2	MOQUIN, CRAIG D & ALLISON M 12 POPLAR PL FANWOOD, NJ 12 POPLAR PL	07023	258900 213900 472800	1344643	1344643 00 1344643	331788 331787 663575	340534 340534 681068	336161 336161 672322
111 6 00241400	75X126 1SFS1BG .2169	2	DOMBROWSKI, EDWARD-REDDIN, MARGARET 16 POPLAR PL FANWOOD, N J 16 POPLAR PL	07023	258900 212200 471100	1339808	1339808 00 1339808	330595 330594 661189	339310 339309 678619	334952 334952 669904
111 7 00241500	74X127X79X109 1SFS1BG .0000	2	HRNYK, JOHN A & AUDREY 2 CLEMENT PLACE FANWOOD, N J 2 CLEMENT PL	07023	257800 187400 445200	1266149	1266149 V1 -25000 1241149	306169 306169 612338	314406 314405 628811	310288 310287 620575
111 8 00241600	50X120 1SFF1AG .1377	2	BORUCKI, MARGARET A 6 CLEMENT PL FANWOOD, NJ 6 CLEMENT PL	07023	240800 169100 409900	1165756	1165756 00 1165756	287648 287647 575295	295231 295230 590461	291439 291439 582878
111 9 00241700	61X120X54X120 1SFF .0000	2	UY, ALEXANDER & SCHWEITZER, ROBYN 17 SHADY LANE FANWOOD, NJ 17 SHADY LANE	07023	248300 240300 488600	1389578	1389578 00 1389578	342875 342875 685750	351914 351914 703828	347395 347394 694789
111 10 00241800	51X120 1SFF1BG .1405	2	EUSEBIO, NELSON & SCATURRO, DIANA 15 SHADY LANE FANWOOD, NJ 15 SHADY LANE	07023	245100 193700 438800	1247947	1247947 00 1247947	307928 307928 615856	316046 316045 632091	311987 311987 623974
111 11 00241900	50X120 1SFF1BG .1377	2	KRANZ, THOMAS & MARIANNE 13 SHADY LA FANWOOD, N J 13 SHADY LANE	07023	244000 172000 416000	1183104	1183104 00 1183104	291928 291928 583856	299624 299624 599248	295776 295776 591552
111 12 00242000	50X120 1SFF1BG .1377	2	NAPOLITANO, NEIL J & JANA 11 SHADY LANE FANWOOD, NJ 11 SHADY LANE	07023	244000 276300 520300	1479733	1479733 00 1479733	365121 365120 730241	374746 374746 749492	369934 369933 739867
111 13 00242100	52X120 1SFF1BG .1433	2	GILLESPIE, DANIEL JAQUISH & RUTH E 9 SHADY LANE FANWOOD, NJ 9 SHADY LANE	07023	248300 162700 411000	1168884	1168884 00 1168884	288420 288419 576839	296023 296022 592045	292221 292221 584442
111 14 00242200	52X120 1SFF1BG .1433	2	KENDALL, KATHERINE H 7 SHADY LANE FANWOOD, NJ 7 SHADY LANE	07023	248300 148200 396500	1127646	1127646 00 1127646	278244 278244 556488	285579 285579 571158	281912 281911 563823
111 15 00242300	50X120 1SFF1BG .1377	2	COTTER, WILLIAM C & EILEEN M 5 SHADY LANE FANWOOD, N J 5 SHADY LANE	07023	244000 174900 418900	1191352	1191352 00 1191352	293963 293963 587926	301713 301713 603426	297838 297838 595676
111 17 00242400	68X120 1SFS1BG .1873	2	ALSOUQI, NUHA & MOHAMMED, H 3 SHADY LANE FANWOOD, NJ 3 SHADY LANE	07023	250300 177700 428000	1217232	1217232 00 1217232	300349 300349 600698	308267 308267 616534	304308 304308 608616

6257400

17796046

00

25000

17771046

8769763

9001283

8885525

Block No. Lot No. Qualification Account No.	Land Dimensions Building Description Additional Lots Acreage	Prop. Class	Owner's Name Address City State Property Location	Billing Code Zip Code	Land Improvement Exemption Net Total	2023 Property Tax Special Dist	2023 Total Tax Deduction Net Tax	Amt.Billed 2023 1st Q 2nd Q Total	2nd Half 2023 3rd Q 4th Q Total	Preliminary 2024 Tax 1st Q 2nd Q Total
111 18 00242500	52X120 1SFF1BG .1433	2	PISCITELLI, CHRISTINE 1 SHADY LANE FANWOOD, NJ 1 SHADY LANE	07023	201600 163100 364700	1037207	1037207 00 1037207	255929 255928 511857	262675 262675 525350	259302 259302 518604
112 1 00242600	76X110X64X110 1SFF1AG .0000	2	KANTERMAN, JENNA & ORCUTT, ALEXANDER 6 MACLENNAN PL FANWOOD, NJ 6 MACLENNAN PL	07023	228700 195100 423800	1205287	1205287 00 1205287	297402 297402 594804	305242 305241 610483	301322 301322 602644
112 2 00242700	55X110 1SFF1UG .1389	2	MURRAY, ALLISON & GRAHAM 8 MACLENNAN PL FANWOOD, NJ 8 MACLENNAN PL	07023	247200 168600 415800	1182535	1182535 00 1182535	291788 291787 583575	299480 299480 598960	295634 295634 591268
112 3 00242800	55X110 1SFF1UG .1389	2	BOGDANOVSKI, ATANAS & NADA 12 MACLENNAN PL FANWOOD, NJ 12 MACLENNAN PL	07023	247200 265500 512700	1458119	1458119 00 1458119	359788 359787 719575	369272 369272 738544	364530 364530 729060
112 4 00242900	55X110 2S F .1389	2	GARDE, ALLEN & ELIZALDE, MARIA 16 MACLENNAN PL FANWOOD, NJ 16 MACLENNAN PL	07023	247200 302200 549400	1562494	1562494 00 1562494	385542 385541 771083	395706 395705 791411	390624 390623 781247
112 5 00243000	60X110X73X113 1SFF .0000	2	DIFABIO, KAREN & SWEENEY, JOSEPH 20 MACLENNAN PL FANWOOD, NJ 20 MACLENNAN PLACE	07023	258600 180000 438600	1247378	1247378 00 1247378	307788 307787 615575	315902 315901 631803	311845 311844 623689
112 6 00243100	60X113X80X129 1SFF .0000	2	COHEN, LARRY R & AMY F 24 MACLENNAN PL FANWOOD, NJ 24 MACLENNAN PL	07023	265600 155900 421500	1198746	1198746 00 1198746	295788 295788 591576	303585 303585 607170	299687 299686 599373
112 7 00243200	83X129X100X159 1SFF .0000	2	SCHUDEKER, JOHN A & BARBARA L 30 MACLENNAN PL FANWOOD, NJ 30 MACLENNAN PL	07023	268300 186300 454600	1292882	1292882 00 1292882	319016 319015 638031	327426 327425 654851	323221 323220 646441
112 8 00243300	84X143X159X215 1SFF .0000	2	ZUBER, MARK A & SHARON B 34 MACLENNAN PL FANWOOD, NJ 34 MACLENNAN PL	07023	324200 140800 465000	1322460	1322460 00 1322460	326314 326314 652628	334916 334916 669832	330615 330615 661230
112 9 00243400	52X215X128X152 1SFF .0000	2	DZUBACK, JOSEPH P & PAULA J 22 BEECH AVE FANWOOD, NJ 22 BEECH AVE	07023	268100 229500 497600	1415174	1415174 00 1415174	349191 349191 698382	358396 358396 716792	353794 353793 707587
112 10 00243500	52X152X82X133 1SFF .0000	2	DICARLO, NICOLAS & THERESA R 26 BEECH AVE FANWOOD, NJ 26 BEECH AVE	07023	270500 140200 410700	1168031	1168031 00 1168031	288209 288209 576418	295807 295806 591613	292008 292008 584016
112 11 00243600	68X133X83X118 1SFF1UG .0000	2	LECKIE, JAMES & DEROSE, LEANNE 30 BEECH AVE FANWOOD, NJ 30 BEECH AVE	07023	270300 248300 518600	1474898	1474898 00 1474898	363928 363927 727855	373522 373521 747043	368725 368724 737449
112 12 00243700	80X116 1SFF2AG .2130	2	MOHAN, ANURAG & SKITA 27 POPLAR PL FANWOOD, NJ 27 POPLAR PL	07023	274800 187000 461800	1313359	1313359 00 1313359	324069 324068 648137	332611 332611 665222	328340 328340 656680
112 13 00243800	65X117 1SFF1AG .1746	2	WOJCIO, MICHAEL J 25 POPLAR PL FANWOOD, NJ 25 POPLAR PL	07023	258900 201900 460800	1310515	1310515 00 1310515	323367 323366 646733	331891 331891 663782	327629 327629 655258

Block No. Lot No. Qualification Account No.	Land Dimensions Building Description Additional Lots Acreage	Prop. Class	Owner's Name Address City State Property Location	Billing Code Zip Code	Land Improvement Exemption Net Total	2023 Property Tax Special Dist	2023 Total Tax Deduction Net Tax	Amt.Billed 2023 1st Q 2nd Q Total	2nd Half 2023 3rd Q 4th Q Total	Preliminary 2024 Tax 1st Q 2nd Q Total
112 14 00243900	62X120X67X118 1SFF1UG .0000	2	MC ANULTY, KEVIN & STACY 23 POPLAR PLACE FANWOOD, N J 23 POPLAR PLACE	07023	244900 202100 447000	1271268	1271268 00	313683 313682	321952 321951	317817 317817
112 15 00244000	70X120X65X120 1SFS1BG .0000	2	FRANKEL, LISA & SETH 19 POPLAR PL FANWOOD, NJ 19 POPLAR PL	07023	262400 234100 496500	1412046	1412046 00	348419 348419	357604 357604	353012 353011
112 16 00244100	70X120 1SFS1BG .1928	2	SLAUGH, LINDEN & DEBRA 15 POPLAR PL. FANWOOD, N J 15 POPLAR PL	07023	265600 266400 532000	1513008	1513008 00	373331 373331	383173 383173	378252 378252
112 17 00244200	70X120 1SFS1BG .1928	2	BLAIR, BRYAN J & PATRICIA L 13 POPLAR PL FANWOOD, NJ 13 POPLAR PL	07023	265600 188700 454300	1292029	1292029 00	318805 318805	327210 327209	323008 323007
112 18 00244300	70X120 1SFS1BG .1928	2	FOLGER, WILLIAM F III & CHRISTINE 9 POPLAR PL FANWOOD, NJ 9 POPLAR PL	07023	265600 267200 532800	1515283	1515283 00	373893 373892	383749 383749	378821 378821
112 19 00244400	70X120 1SFS1BG .1928	2	BUCKSKO, BART & LISA D 7 POPLAR PL FANWOOD, NJ 7 POPLAR PL	07023	265600 190600 456200	1297433	1297433 00	320139 320138	328578 328578	324359 324358
112 20 00244500	70X120 1SFS1BG .1928	2	WINIGRAD, DANIEL J & DIANA L 5 POPLAR PL FANWOOD, NJ 5 POPLAR PL	07023	265600 193300 458900	1305112	1305112 00	322033 322033	330523 330523	326278 326278
112 21 00244600	70X120 1SFS1BG .1928	2	REED, DOROTHY M 3 POPLAR PL FANWOOD, NJ 3 POPLAR PL	07023	265600 189800 455400	1295158 W1	1295158 -25000	313327 313327	321752 321752	317540 317539
112 22 00244700	57X120X86X120 1SFS1BG .0000	2	JEFFRA, JENNIFER 133 S MARTINE AVE FANWOOD, NJ 133 S MARTINE AVE	07023	222000 205600 427600	1216094	1216094 00	300069 300068	307979 307978	304024 304023
113 1 00244800	90X88X70X94 2SFL2AG .0000	2	SANTOS, GREGORY & NATALIE 312 LA GRANDE AVE FANWOOD, NJ 312 LA GRANDE AVE	07023	236300 259600 495900	1410340	1410340 00	347998 347998	357172 357172	352585 352585
113 2 00244900	57X94X56X108 2SFL1AG .0000	2	DANIEL, TRAVIS & SANTORO, JAYE 316 LA GRANDE AVE FANWOOD, NJ 316 LA GRANDE AVE	07023	212400 217600 430000	1222920	1222920 00	301753 301752	309708 309707	305730 305730
113 3 00245000	60X108X56X126 2SFL1AG .0000	2	BUCKLEY, JAMES J & KATHLEEN 322 LA GRANDE AVE FANWOOD, NJ 322 LA GRANDE AVE	07023	215400 211800 427200	1214957	1214957 00	299788 299787	307691 307691	303740 303739
113 4 00245100	60X126X55X148 2SFL1AG .0000	2	MARINO, FRANK & MARTHA L 328 LA GRANDE AVE FANWOOD, N J 328 LA GRANDE AVE	07023	218400 193200 411600	1170590	1170590 00	288841 288840	296455 296454	292648 292647
113 5 00245200	100X148X99X166 2SFL .0000	2	HASKELL, GRAHAM & BROWN, HILARY 336 LA GRANDE AVE FANWOOD, NJ 336 LA GRANDE AVE	07023	267100 196300 463400	1317910	1317910 00	325191 325191	333764 333764	329478 329477

6488800

18454148

00

25000

18429148

9094533

9334615

9214576

Block No. Lot No. Qualification Account No.	Land Dimensions Building Description Additional Lots Acreage	Prop. Class	Owner's Name Address City State Property Location	Billing Code Zip Code	Land Improvement Exemption Net Total	2023 Property Tax Special Dist	2023 Total Tax Deduction Net Tax	Amt.Billed 2023 1st Q 2nd Q Total	2nd Half 2023 3rd Q 4th Q Total	Preliminary 2024 Tax 1st Q 2nd Q Total
113 6 00245300	60X166X47X166 2SFL1AG .0000	2	BOGUSZEWSKI, ALBERT & HELEN 342 LA GRANDE AVE FANWOOD, N J 342 LA GRANDE AVE	07023	219200 200500 419700	1193627 V1	1193627 -25000 1168627	288275 288274 576549	296039 296039 592078	292157 292157 584314
113 7 00245400	56X166X44X163 2SFL1AG .0000	2	MASTERTON, CHRISTOPHER B & CLARE A 346 LA GRANDE AVE FANWOOD, NJ 346 LA GRANDE AVE	07023	214500 182100 396600	1127930	1127930 00 1127930	278314 278314 556628	285651 285651 571302	281983 281982 563965
113 8 00245500	55X163X42X165 2SFL1AG .0000	2	POLLITT, VAN DYKE & MARCENA 352 LA GRANDE AVE FANWOOD, N J 352 LA GRANDE AVE	07023	213400 210900 424300	1206709	1206709 00 1206709	297753 297752 595505	305602 305602 611204	301678 301677 603355
113 9 00245600	55X165X42X162 2SFL1AG .0000	2	TIMUR, KURTULUS 356 LAGRANDE AVE FANWOOD, NJ 356 LA GRANDE AVE	07023	213400 152300 365700	1040051	1040051 00 1040051	256630 256630 513260	263396 263395 526791	260013 260013 520026
113 10 00245700	60X162X40X155 2SFL1AG .0000	2	COLE, SHERRY LIM 360 LA GRANDE AVE FANWOOD, NJ 360 LA GRANDE AVE	07023	215100 218200 433300	1232305	1232305 00 1232305	304069 304068 608137	312084 312084 624168	308077 308076 616153
113 11 00245800	49X155X39X142 1SSF2UG .0000	2	TAFELSKI, CLAIRE M 364 LA GRANDE AVE FANWOOD, NJ 364 LA GRANDE AVE	07023	231000 189800 420800	1196755	1196755 00 1196755	295297 295296 590593	303081 303081 606162	299189 299189 598378
113 12 00245900	60X142X52X123 1SFF1UG .0000	2	NOGA, STEVE & LEWANDOWSKI, CARLA 368 LA GRANDE AVE FANWOOD, NJ 368 LA GRANDE AVE	07023	242700 192500 435200	1237709	1237709 00 1237709	305402 305401 610803	313453 313453 626906	309428 309427 618855
113 13 00246000	85X123X92X76 1SFF1AG .0000	2	CIOTOLI, CHRISTOPHER & DANIELLE 376 LA GRANDE AVE FANWOOD, NJ 376 LA GRANDE AVE	07060	265000 137600 402600	1144994	1144994 00 1144994	282525 282524 565049	289973 289972 579945	286249 286248 572497
113 14 00246100	180X0X170X160 2SSL .0000	2	POPULUS, WILLIAM E JR & MARILYN 384 LA GRANDE AVE FANWOOD, NJ 384 LA GRANDE AVE	07023	324400 226300 550700	1566191 V1	1566191 -25000 1541191	380204 380204 760408	390392 390391 780783	385298 385298 770596
113 15 00246200	100X116X103X94 1SFF1AG .0000	2	MARABLE, CHARLENE J 67 BEECH AVE FANWOOD, N J 67 BEECH AVE	07023	292000 186400 478400	1360570	1360570 00 1360570	335718 335717 671435	344568 344567 689135	340143 340142 680285
113 16 00246300	100X139X103X116 1SFF1UG .0000	2	BORG, DEBRA 59 BEECH AVE FANWOOD, NJ 59 BEECH AVE	07023	300000 178200 478200	1360001	1360001 00 1360001	335577 335577 671154	344424 344423 688847	340001 340000 680001
113 17 00246400	67X154X67X139 1SFF1AG .0000	2	HERBERT, ANGELA M 51 BEECH AVENUE FANWOOD, NJ 51 BEECH AVENUE	07023	267700 166700 434400	1235434	1235434 00 1235434	304841 304840 609681	312877 312876 625753	308859 308858 617717
113 18 00246500	65X160X65X154 1SFF .0000	2	WIDSEN, JONATHAN & LARA 47 BEECH AVENUE FANWOOD, NJ 47 BEECH AVENUE	07023	264600 190900 455500	1295442	1295442 00 1295442	319648 319647 639295	328074 328073 656147	323861 323860 647721
113 19 00246600	65X157X65X160 1SFF .0000	2	LEWIS, MICHAEL J. & MARGARET 41 BEECH AVE FANWOOD, N J 41 BEECH AVE	07023	264300 131300 395600	1125086	1125086 00 1125086	277613 277612 555225	284931 284930 569861	281272 281271 562543



Block No. Lot No. Qualification Account No.	Land Dimensions Building Description Additional Lots Acreage	Prop. Class	Owner's Name Address City State Property Location	Billing Code Zip Code	Land Improvement Exemption Net Total	2023 Property Tax Special Dist	2023 Total Tax Deduction Net Tax	Amt.Billed 2023 1st Q 2nd Q Total	2nd Half 2023 3rd Q 4th Q Total	Preliminary 2024 Tax 1st Q 2nd Q Total
113 20 00246700	65X152X62X157 1SFF1AG .0000	2	BALEVRE, DONALD & EPSTEIN, YANA 37 BEECH AVE FANWOOD, NJ 37 BEECH AVE	07023	263700 204900 468600	1332698	1332698 00 1332698	328840 328840 657680	337509 337509 675018	333175 333174 666349
113 21 00246800	65X146X62X152 1SFF .0000	2	MARIANI, DANTE & ELIZABETH 31 BEECH AVE FANWOOD, N J 31 BEECH AVE	07023	263100 137400 400500	1139022 v1	1139022 -25000 1114022	274801 274801 549602	282210 282210 564420	278506 278505 557011
113 22 00246900	140X140X45X146 1SFF1AG .0000	2	GOUSMAN, FRANK R JR & ROSEMARY S 23 BEECH AVE FANWOOD, N J 23 BEECH AVE	07023	286900 206800 493700	1404083	1404083 00 1404083	346454 346454 692908	355588 355587 711175	351021 351021 702042
113 23 00247000	115X146X18X125 1SFF .0000	2	TRIAHJUDI, STEPHANUS & KATHRYN A 13 BEECH AVE FANWOOD, NJ 13 BEECH AVE	07023	260600 179400 440000	1251360	1251360 00 1251360	308770 308770 617540	316910 316910 633820	312840 312840 625680
114 1 00247100	80X114 1SFF2AG .2094	2	MICALIZIO, GREGG 40 BEECH AVE FANWOOD, NJ 40 BEECH AVE	07023	269000 268000 537000	1527228	1527228 00 1527228	376840 376840 753680	386774 386774 773548	381807 381807 763614
114 2 00247200	65X112 1SFF .1671	2	RUSSELL, LEON & JENNIFER 46 BEECH AVE FANWOOD, NJ 46 BEECH AVE	07023	257600 214900 472500	1343790	1343790 00 1343790	331577 331577 663154	340318 340318 680636	335948 335947 671895
114 3 00247300	65X109 1SFF2UG .1626	2	WORLEY, KENNETH G & MARY E WINKLER- 52 BEECH AVE FANWOOD, NJ 52 BEECH AVE	07023	256300 174500 430800	1225195	1225195 00 1225195	302314 302314 604628	310284 310283 620567	306299 306299 612598
114 4 00247400	65X107 1SFF .1597	2	CONVISSAR, MICHAEL & IRIS 5100 N OCEAN BLVD APT1413 LAUDERDALE BY THE SEA FL 56 BEECH AVE	33308	256300 162300 418600	1190498	1190498 00 1190498	293753 293752 587505	301497 301496 602993	297625 297624 595249
114 5 00247500	65X106 1SFF .1582	2	BRANDS, MICHAEL & JOYCE 62 BEECH AVE FANWOOD, NJ 62 BEECH AVE	07023	256300 231800 488100	1388156	1388156 00 1388156	342525 342524 685049	351554 351553 703107	347039 347039 694078
114 6 00247600	65X104 1SFF .1552	2	ROXAS, RACHELLE 66 BEECH AVE FANWOOD, NJ 66 BEECH AVE	07023	255000 161000 416000	1183104	1183104 00 1183104	291928 291928 583856	299624 299624 599248	295776 295776 591552
114 7 00247700	65X103 1SFF .1537	2	WINSOR, MARY ELIZABETH 72 BEECH AVE FANWOOD, NJ 72 BEECH AVE	07023	255000 171900 426900	1214104	1214104 00 1214104	299577 299577 599154	307475 307475 614950	303526 303526 607052
114 8 00247800	65X102 1SFF1AG .1522	2	MUOIO, JOANNE 78 BEECH AVE FANWOOD, N J 78 BEECH AVE	07023	255000 190200 445200	1266149	1266149 00 1266149	312419 312419 624838	320656 320655 641311	316538 316537 633075
114 9 00247900	65X103 1SFF .1537	2	KIPP, GUY M & JENNIFER ANN 82 BEECH AVE FANWOOD, N J 82 BEECH AVE	07023	255000 137500 392500	1116270	1116270 00 1116270	275437 275437 550874	282698 282698 565396	279068 279067 558135
114 10 00248000	66X104X65X109 1SFF .0000	2	LANEY, JOHN M & ANDREE 86 BEECH AVE FANWOOD, NJ 86 BEECH AVE	07023	256300 136400 392700	1116839	1116839 00 1116839	275578 275577 551155	282842 282842 565684	279210 279210 558420

Block No. Lot No. Qualification Account No.	Land Dimensions Building Description Additional Lots Acreage	Prop. Class	Owner's Name Address City State Property Location	Billing Code Zip Code	Land Improvement Exemption Net Total	2023 Property Tax Special Dist	2023 Total Tax Deduction Net Tax	Amt.Billed 2023 1st Q 2nd Q Total	2nd Half 2023 3rd Q 4th Q Total	Preliminary 2024 Tax 1st Q 2nd Q Total
114 11 00248100	120X109X46X67 1SFF .0000	2	PFUNDHELLER, LAURIE 400 LAGRANDE AVE FANWOOD, NJ 400 LA GRANDE AVE	07023	263400 222900 486300	1383037	1383037 00	341261 341261 682522	350258 350257 700515	345760 345759 691519
114 12 00248200	155X148X40X155 1SFF2AG .0000	2	BOBROW, YSSA 55 POPLAR PL FANWOOD, NJ 55 POPLAR PL	07023	298500 171600 470100	1336964	1336964 00	329893 329893 659786	338589 338589 677178	334241 334241 668482
114 13 00248300	65X103X65X125 1SFF1UG .0000	2	LAMASTRA FAMILY LLC 9 JACOB LN SCOTCH PLAINS, NJ 51 POPLAR PL	07076	256200 166100 422300	1201021	1201021 00	296349 296349 592698	304162 304161 608323	300256 300255 600511
114 14 00248400	65X99X65X103 1SFF .0000	2	PIPIT, RONNIELO & DIMACULANGAN, J A 49 POPLAR PLACE FANWOOD, NJ 49 POPLAR PL	07023	255000 206800 461800	1313359	1313359 00	324069 324068 648137	332611 332611 665222	328340 328340 656680
114 15 00248500	70X97 1SFF1UG .1559	2	ALVAREZ, KARYN & GUSTAVO A 47 POPLAR PL FANWOOD, NJ 47 POPLAR PL	07023	258600 208200 466800	1327579	1327579 00	327577 327577 655154	336213 336212 672425	331895 331895 663790
114 16 00248600	70X98X70X95 1SFF .0000	2	JONES, DOUGLAS & JUDITH 45 POPLAR PL FANWOOD, N J 45 POPLAR PL	07023	258600 170400 429000	1220076 V1	1220076 -25000	294801 294801 589602	302737 302737 605474	298769 298769 597538
114 17 00248700	63X99 1SFF1AG .1432	2	MINISCE, MARK & JESSICA 43 POPLAR PL FANWOOD, NJ 43 POPLAR PL	07023	253700 168900 422600	1201874	1201874 00	296560 296559 593119	304378 304377 608755	300469 300468 600937
114 18 00248800	67X101 1SFF1AG .1553	2	TORRES, CARLOS & KORN, JULIA & FRANK 41 POPLAR PL FANWOOD, NJ 41 POPLAR PL	07023	257000 146200 403200	1146701	1146701 00	282946 282945 565891	290405 290405 580810	286676 286675 573351
114 19 00248900	65X103 1SFF1UG .1537	2	CIHANOWYZ, ROBERT 39 POPLAR PL FANWOOD, NJ 39 POPLAR PL	07023	255000 188700 443700	1261883	1261883 00	311367 311366 622733	319575 319575 639150	315471 315471 630942
114 20 00249000	65X105 1SFF1UG .1567	2	PERFILIO, ANTHONY J & ARNOW, ELIZ 37 POPLAR PL FANWOOD, N J 37 POPLAR PL	07023	256300 178200 434500	1235718	1235718 00	304911 304910 609821	312949 312948 625897	308930 308929 617859
114 21 00249100	65X107 1SFF .1597	2	HELGESEN, DOROTHY 35 POPLAR PL FANWOOD, N J 35 POPLAR PL	07023	256300 153000 409300	1164049 S1 V1	1164049 -50000	274727 274726 549453	282298 282298 564596	278513 278512 557025
114 22 00249200	65X109 1SFF .1626	2	WILBER, LISA & ANDREW 33 POPLAR PL FANWOOD, NJ 33 POPLAR PL	07023	256300 141600 397900	1131628	1131628 00	279227 279226 558453	286588 286587 573175	282907 282907 565814
114 23 00249300	80X110 1SFF .2020	2	DONG, JIE & MCCALL, TARA 31 POPLAR PL FANWOOD, NJ 31 POPLAR PL	07023	273200 178200 451400	1283782	1283782 00	316770 316770 633540	325121 325121 650242	320946 320945 641891
115 1 00249400	90X114 1SFF2AG .2355	2	HAACK, GERALD & HELEN C 3 CLEMENT PLACE FANWOOD, N J 3 CLEMENT PLACE	07023	283600 256900 540500	1537182	1537182 00	379296 379296 758592	389295 389295 778590	384296 384295 768591

Block No. Lot No. Qualification Account No.	Land Dimensions Building Description Additional Lots Acreage	Prop. Class	Owner's Name Address City State Property Location	Billing Code Zip Code	Land Improvement Exemption Net Total	2023 Property Tax Special Dist	2023 Total Tax Deduction Net Tax	Amt.Billed 2023 1st Q 2nd Q Total	2nd Half 2023 3rd Q 4th Q Total	Preliminary 2024 Tax 1st Q 2nd Q Total
115 2 00249500	62X115 1SFF1UG .1637	2	CODY, DOMINICK & PATRICIA 28 POPLAR PL FANWOOD, NJ 28 POPLAR PL	07023	255700 169600 425300	1209553	1209553 00 1209553	298455 298454 596909	306322 306322 612644	302389 302388 604777
115 3 00249600	63X115 1SFF .1663	2	SAWCHUCK, PAUL & ROSE 30 POPLAR PL FANWOOD, N J 30 POPLAR PL	07023	256800 180100 436900	1242544	1242544 00 1242544	306595 306594 613189	314678 314677 629355	310636 310636 621272
115 4 00249700	63X115 1SFF .1663	2	WHITNEY, BRIAN LEE & JANET MARIE 32 POPLAR PL FANWOOD, N J 32 POPLAR PL	07023	256800 160500 417300	1186801	1186801 00 1186801	292841 292840 585681	300560 300560 601120	296701 296700 593401
115 5 00249800	63X115 1SFF1AG .1663	2	SOUNDARAPANDYAN,D & RAJAGURU,M 34 POPLAR PL FANWOOD, NJ 34 POPLAR PL	07023	256800 195700 452500	1286910	1286910 00 1286910	317542 317542 635084	325913 325913 651826	321728 321727 643455
115 6 00249900	63X115 1SFF .1663	2	VOORHEES, RUSSELL & ANGELA 36 POPLAR PL FANWOOD, N J 36 POPLAR PL	07023	256800 193900 450700	1281791	1281791 00 1281791	316279 316279 632558	324617 324616 649233	320448 320448 640896
115 7 00250000	63X115 1SFF1UG .1663	2	GUNTHER, JASON & KARLYE 38 POPLAR PL FANWOOD, NJ 38 POPLAR PL	07023	256800 223600 480400	1366258	1366258 00 1366258	337121 337121 674242	346008 346008 692016	341565 341564 683129
115 8 00250100	83X103 1SFF1UG .1963	2	FILIPKOWSKI,CATHERINE & EHNES, KEV 4 WINFIELD PL FANWOOD, NJ 4 WINFIELD PL	07023	274700 159600 434300	1235149	1235149 00 1235149	304771 304770 609541	312804 312804 625608	308788 308787 617575
115 9 00250200	70X105 1SFF .1687	2	FLEISCHMAN, LAWRENCE D 6 WINFIELD PL FANWOOD, NJ 6 WINFIELD PL	07023	261400 144600 406000	1154664	1154664 00 1154664	284911 284910 569821	292422 292421 584843	288666 288666 577332
115 10 00250300	80X103 1SFF .1892	2	BARBA, MICHAEL & CAROL 8 WINFIELD PL FANWOOD, N J 8 WINFIELD PLACE	07023	271600 157300 428900	1219792	1219792 00 1219792	300981 300980 601961	308916 308915 617831	304948 304948 609896
115 11 00250400	63X117 1SFF1UG .1692	2	COLANGELO, KELLY 37 SHADY LANE FANWOOD, NJ 37 SHADY LANE	07023	256800 260400 517200	1470917	1470917 00 1470917	362945 362945 725890	372514 372513 745027	367730 367729 735459
115 12 00250500	63X115 1SFF .1663	2	WEAVER, ANDREW & JESSICA 35 SHADY LANE FANWOOD, NJ 35 SHADY LANE	07023	256800 212800 469600	1335542	1335542 00 1335542	329542 329542 659084	338229 338229 676458	333886 333885 667771
115 13 00250600	63X113 1SFF .1634	15F	YORKOVICH, WILLIAM R & PEGGY A 33 SHADY LANE FANWOOD, N J 33 SHADY LANE	07023	*EXEMPT*	00	00 00 00	00 00 00	00 00 00	00 00 00
115 14 00250700	63X113 1SFF .1634	2	YU, CHUN MAN & HE, KARY 31 SHADY LANE FANWOOD, NJ 31 SHADY LANE	07023	255500 197600 453100	1288616	1288616 00 1288616	317963 317963 635926	326345 326345 652690	322154 322154 644308
115 15 00250800	63X117 1SFF .1692	2	ZIDONIK, MICHAEL J & NILDA 29 SHADY LANE FANWOOD, N J 29 SHADY LANE	07023	256800 176800 433600	1233158	1233158 00 1233158	304279 304279 608558	312300 312300 624600	308290 308289 616579

5805800

16511695

00

00

16511695

8148444

8363251

8255850

Block No. Lot No. Qualification Account No.	Land Dimensions Building Description Additional Lots Acreage	Prop. Class	Owner's Name Address City State Property Location	Billing Code Zip Code	Land Improvement Exemption Net Total	2023 Property Tax Special Dist	2023 Total Tax Deduction Net Tax	Amt.Billed 2023 1st Q 2nd Q Total	2nd Half 2023 3rd Q 4th Q Total	Preliminary 2024 Tax 1st Q 2nd Q Total
115 16 00250900	64X131X62X120 1SFF .0000	2	CABEZUDO, JORGE JR & JENNIFER J 27 SHADY LANE FANWOOD, NJ 27 SHADY LANE	07023	258200 174100 432300	1229461	1229461 00	303367 303366 606733	311364 311364 622728	307366 307365 614731
115 17 00251000	86X111 1SFF2AG .2191	2	BORLENGHI, ERIN S 7 CLEMENT PLACE FANWOOD, NJ 7 CLEMENT PLACE	07023	281500 173200 454700	1293167	1293167 00	319086 319086 638172	327498 327497 654995	323292 323292 646584
115 18 00251100	70X112 1SFF1UG .1800	2	GOPALAN, ARUN 5 CLEMENT PLACE FANWOOD, NJ 5 CLEMENT PLACE	07023	262800 193900 456700	1298855	1298855 00	320490 320489 640979	328938 328938 657876	324714 324714 649428
116 1 00251200	55X117X75X111 1SFF1BG .0000	2	KLITSCH, MICHAEL J & RODIE, JEAN H 2 SHADY LANE FANWOOD, N J 2 SHADY LANE	07023	205300 141100 346400	985162	985162 00	243087 243086 486173	249495 249494 498989	246291 246290 492581
116 2 00251300	53X117 1SFF1BG .1424	2	MUSELLI, MICHAEL J & GAIL 4 SHADY LANE FANWOOD, N J 4 SHADY LANE	07023	249500 221800 471300	1340377	1340377 00	330735 330735 661470	339454 339453 678907	335095 335094 670189
116 3 00251400	52X126 1SFF1BG .1504	2	COSTA, ANNABEL A & MORLEY, PETER R 6 SHADY LANE FANWOOD, NJ 6 SHADY LANE	07023	247200 158200 405400	1152958	1152958 00	284490 284489 568979	291990 291989 583979	288240 288239 576479
116 4 00251500	54X126 1SFF1BG .1562	2	FRIEDMAN, JOEL R & ERYN M 8 SHADY LANE FANWOOD, NJ 8 SHADY LANE	07023	249400 140800 390200	1109729	1109729 00	273823 273823 547646	281042 281041 562083	277433 277432 554865
116 5 00251600	54X125 1SFF1BG .1550	2	TALIS, LAWRENCE E & JENNIFER B 10 SHADY LANE FANWOOD, NJ 10 SHADY LANE	07023	249400 214100 463500	1318194	1318194 00	325262 325261 650523	333836 333835 667671	329549 329548 659097
116 6 00251700	52X125 1SFF1BG .1492	2	SMALLEY, AMANDA & RYANN 12 SHADY LANE FANWOOD, NJ 12 SHADY LANE	07023	247200 190100 437300	1243681	1243681 00	306876 306875 613751	314965 314965 629930	310921 310920 621841
116 7 00251800	52X124 1SFF1BG .1480	2	RAMIREZ, FANNIE 14 SHADY LANE FANWOOD, NJ 14 SHADY LANE	07023	246200 148000 394200	1121105	1121105 00	276630 276630 553260	283923 283922 567845	280277 280276 560553
116 8 00251900	54X123 1SFF1BG .1525	2	LEVINE, JOSHUA P & JAMIE S 16 SHADY LANE FANWOOD, NJ 16 SHADY LANE	07023	248300 198800 447100	1271552	1271552 00	313753 313752 627505	322024 322023 644047	317888 317888 635776
116 9 00252000	58X123 1SFF1BG .1638	2	FISCHER, ALBERT H & PHILOMENA 18 SHADY LANE FANWOOD, N J 18 SHADY LANE	07023	252600 119500 372100	1058252	1058252 00	261122 261121 522243	268005 268004 536009	264563 264563 529126
116 10 00252100	50X122 1SFF .1400	2	RICHMOND, JOSHUA & LAUREN 20 SHADY LANE FANWOOD, NJ 20 SHADY LANE	07023	244000 161100 405100	1152104	1152104 00	284279 284279 568558	291773 291773 583546	288026 288026 576052
116 11 00252200	82X122 1SFF .2297	2	SKUTNIK, JANEK & MARY JO 22 SHADY LANE FANWOOD, N J 22 SHADY LANE	07023	278600 191400 470000	1336680 v1	1336680 -25000	323573 323572 647145	332268 332267 664535	327920 327920 655840

5946300

16911277

00

25000

16886277

8333137

8553140

8443142

Block No. Lot No. Qualification Account No.	Land Dimensions Building Description Additional Lots Acreage	Prop. Class	Owner's Name Address City State Property Location	Billing Code Zip Code	Land Improvement Exemption Net Total	2023 Property Tax Special Dist	2023 Total Tax Deduction Net Tax	Amt.Billed 2023 1st Q 2nd Q Total	2nd Half 2023 3rd Q 4th Q Total	Preliminary 2024 Tax 1st Q 2nd Q Total
116 12 00252300	70X126 1SFF .2025	2	ALPERT, ALEXANDRA 24 SHADY LANE FANWOOD, NJ 24 SHADY LANE	07023	267000 183600 450600	1281506	1281506 00	316209 316208 632417	324545 324544 649089	320377 320376 640753
116 13 00252400	63X130X63X143 1SFF1AG .0000	2	ROWEK, ANDREW R & ALEXA V 26 SHADY LANE FANWOOD, NJ 26 SHADY LANE	07023	261800 204900 466700	1327295	1327295 00	327507 327507 655014	336141 336140 672281	331824 331824 663648
116 14 00252500	63X143X63X152 1SFF .0000	2	GILBERTI, ANDREW M & AMANDA K 28 SHADY LANE FANWOOD, NJ 28 SHADY LANE	07023	263100 197300 460400	1309378	1309378 00	323086 323086 646172	331603 331603 663206	327345 327344 654689
116 15 00252600	63X154 1SFF .2227	2	PATEL, CHANDU M & INDIRA C 30 SHADY LANE FANWOOD, N J 30 SHADY LANE	07023	263700 174700 438400	1246810	1246810 00	307648 307647 615295	315758 315757 631515	311703 311702 623405
116 16 00252700	63X155 1SFF .2242	2	GOULDING, CHRISTINE A 32 SHADY LANE FANWOOD, NJ 32 SHADY LANE	07023	264300 183200 447500	1272690	1272690 00	314034 314033 628067	322312 322311 644623	318173 318172 636345
116 17 00252800	63X155 1SFF1UG .2242	2	NONGKYNRH, TISHALINDA & SLONG,ESA 34 SHADY LANE FANWOOD, NJ 34 SHADY LANE	07023	264300 172800 437100	1243112	1243112 00	306735 306735 613470	314821 314821 629642	310778 310778 621556
116 18 00252900	63X155 1SFF .2242	2	LAGUNA-D'ELIA, NELLY 36 SHADY LANE FANWOOD, NJ 36 SHADY LANE	07023	264300 160800 425100	1208984	1208984 00	298314 298314 596628	306178 306178 612356	302246 302246 604492
116 19 00253000	63X155 1SFF .2242	2	WEINSTEIN, ANDREW J & DAWN L 38 SHADY LN FANWOOD, NJ 38 SHADY LANE	07023	264300 394000 658300	1872205	1872205 00	461962 461962 923924	474141 474140 948281	468052 468051 936103
116 20 00253100	63X155 1SFF .2242	2	FLOWERS, ROBERT M & REBECCA M 40 SHADY LANE FANWOOD, NJ 40 SHADY LANE	07023	264300 182400 446700	1270415	1270415 00	313472 313472 626944	321736 321735 643471	317604 317604 635208
116 21 00253200	63X155 1SFF .2242	2	KASAD, CYRUS & HEIDI 42 SHADY LANE FANWOOD, NJ 42 SHADY LANE	07023	264300 504700 769000	2187036	2187036 00	539646 539646 1079292	553872 553872 1107744	546759 546759 1093518
116 22 00253300	63X155 1SFF .2242	2	GOETT, EUGENIA 44 SHADY LANE FANWOOD, NJ 44 SHADY LANE	07023	264300 194700 459000	1305396	1305396 00	322104 322103 644207	330595 330594 661189	326349 326349 652698
116 23 00253400	63X155 1SFF1AG .2242	2	KLINE, STUART S & SUSAN B 46 SHADY LANE FANWOOD, N J 46 SHADY LANE	07023	264300 244600 508900	1447312	1447312 00	357121 357120 714241	366536 366535 733071	361828 361828 723656
116 24 00253500	63X155 1SFF .2242	2	THOMAS, MAXWELL JAMES & NICOLE 48 SHADY LANE FANWOOD, NJ 48 SHADY LANE	07023	264300 152900 417200	1186517	1186517 00	292770 292770 585540	300489 300488 600977	296630 296629 593259
116 25 00253600	63X156 1SFF1UG .2256	2	SARCOPSKI, BRIAN JOHN & LEE PAGE 50 SHADY LANE FANWOOD, NJ 50 SHADY LANE	07023	264300 264800 529100	1504760	1504760 00	371296 371296 742592	381084 381084 762168	376190 376190 752380

6914000

19663416

00

00

19663416

9703803

9959613

9831710



Block No. Lot No. Qualification Account No.	Land Dimensions Building Description Additional Lots Acreage	Prop. Class	Owner's Name Address City State Property Location	Billing Code Zip Code	Land Improvement Exemption Net Total	2023 Property Tax Special Dist	2023 Total Tax Deduction Net Tax	Amt.Billed 2023 1st Q 2nd Q Total	2nd Half 2023 3rd Q 4th Q Total	Preliminary 2024 Tax 1st Q 2nd Q Total
116 26 00253700	63X157X63X160 1SFF1UG .0000	2	GRETZ, NEIL & LAUREN 52 SHADY LANE FANWOOD, NJ 52 SHADY LANE	07023	264300 218300 482600	1372514	1372514 00	338665 338664	347593 347592	343129 343128
116 27 00253800	70X160X70X163 1SFF1AG .0000	2	HERNANDEZ, JENNIFER & HANSY A 54 SHADY LANE FANWOOD, N J 54 SHADY LANE	07023	273300 146800 420100	1194764	1194764 00	294806 294805	302577 302576	298691 298691
116 28 00253900	63X163 1SFF .2357	2	GALLAGHER, CHERYL 56 SHADY LANE FANWOOD, NJ 56 SHADY LANE	07023	265000 141700 406700	1156655	1156655 00	285402 285402	292926 292925	289164 289164
116 29 00254000	63X161 1SFF1UG .2329	2	STANLEY, ERIC J & CATHERINE 58 SHADY LANE FANWOOD, NJ 58 SHADY LANE	07023	265000 184200 449200	1277525	1277525 00	315226 315226	323537 323536	319382 319381
116 30 00254100	63X157 1SFF1AG .2271	2	MARTORANO, DAVID M & RANDI 60 SHADY LANE FANWOOD, N J 60 SHADY LANE	07023	264300 195700 460000	1308240	1308240 00	322805 322805	331315 331315	327060 327060
116 31 00254200	3X100 .0068	15C	BOROUGH OF FANWOOD 75 NO MARTINE AVE FANWOOD N J SHADY LANE	07023	*EXEMPT*	00	00 00 00	00 00 00	00 00 00	00 00 00
116 32 00254300	102X100 1SFR1AG .2342	2	FEINMAN, JARED & MELISSA 64 SHADY LANE FANWOOD, NJ 64 SHADY LANE	07023	280000 411000 691000	1965204	1965204 00	484910 484909	497693 497692	491301 491301
116 34 00254400	95X90X105X100 1SFS2BG .0000	2	LEVINSON, JOAN 2051 PRINCETON AVE FANWOOD, N J 2051 PRINCETON AVENUE	07023	276200 203100 479300	1363129	1363129 00	336349 336349	345216 345215	340783 340782
116 35 00254500	80X102 1SF21BG .1873	2	KLINGAMAN, CHRISTOPHER J 2050 PRINCETON AVE FANWOOD, NJ 2050 PRINCETON AVE	07023	260000 174500 434500	1235718	1235718 00	304911 304910	312949 312948	308930 308929
116 36 00254600	75X107 1SF22BG .1842	2	COASTAL PROPERTIES OCEANLLC 2056 PRINCETON AVE FANWOOD, NJ 2056 PRINCETON AVE	07023	255500 147500 403000	1146132	1146132 00	276556 276555	296511 296510	286533 286533
116 37 00254700	75X110 1SF22BG .1894	2	ROSE, HARRISON & GIACOMIN, HANNAH 2062 PRINCETON AVE FANWOOD, NJ 2062 PRINCETON AVE	07023	258000 178100 436100	1240268	1240268 00	306034 306033	314101 314100	310067 310067
116 38 00254800	75X111 1SF22BG .1911	2	SHEK, CHUNG AI & CHING KIN 2068 PRINCETON AVE FANWOOD, NJ 2068 PRINCETON AVE	07023	258000 172500 430500	1224342	1224342 00	302104 302103	310068 310067	306086 306085
116 39 00254900	75X112 1SF22BG .1928	2	ANGLIN, JAMES F & LORRI M 2074 PRINCETON AVE FANWOOD, N J 2074 PRINCETON AVE	07023	258000 234600 492600	1400954	1400954 00	345682 345682	354795 354795	350239 350238
116 40 00255000	84X94X112X84 1SF22BG .0000	2	MANN, RYAN & TARA 2080 PRINCETON AVE FANWOOD, NJ 2080 PRINCETON AVE	07023	265700 223600 489300	1391569	1391569 00	343367 343366	352418 352418	347893 347892

6074900

17277014

00

00

17277014

8513626

8763388

8638509

Block No. Lot No. Qualification Account No.	Land Dimensions Building Description Additional Lots Acreage	Prop. Class	Owner's Name Address City State Property Location	Billing Code Zip Code	Land Improvement Exemption Net Total	2023 Property Tax Special Dist	2023 Total Tax Deduction Net Tax	Amt.Billed 2023 1st Q 2nd Q Total	2nd Half 2023 3rd Q 4th Q Total	Preliminary 2024 Tax 1st Q 2nd Q Total
116 41 00255100	95X185X123X174 1SF22BG .0000	2	REID, DENIECE J 2086 PRINCETON AVE FANWOOD, NJ 2086 PRINCETON AVE	07023	269100 200000 469100	1334120	1334120 00	329191 329191 658382	337869 337869 675738	333530 333530 667060
116 42 00255200	1.248AC 1.2480	15C	BOARD OF EDUCATION 1800 E SECOND ST SCOTCH PLAINS N J ROOSEVELT AVE	07076	*EXEMPT*	00	00 00 00	00 00 00	00 00 00	00 00 00
116 43 00255300	50X108X90X100X85 1SF22BG .0000	2	ROSE, J & H - ZIEGLER, C 2092 PRINCETON AVE FANWOOD, NJ 2092 PRINCETON AVE	07023	281500 282500 564000	1604016	1604016 00	395787 395787 791574	406221 406221 812442	401004 401004 802008
116 44 00255400	100X160X95X108 1SF22BG .0000	2	GREIG, CHARLES & LI-GREIG, YUE 2098 PRINCETON AVE FANWOOD, NJ 2098 PRINCETON AVE	07023	270700 213100 483800	1375927	1375927 00	339507 339507 679014	348457 348456 696913	343982 343982 687964
116 45 00255500	167X100X169X100 1SFO .0000	2	SICHERMAN, ZACHARY & BRITNEY 77 DANIEL PL FANWOOD, NJ 77 DANIEL PL	07023	310000 285400 595400	1693318	1693318 00	417822 417822 835644	428837 428837 857674	423330 423329 846659
116 51 00255600	50X100 1SFF .1148	2	VENABLE, EUGENE 18 ROOSEVELT AVE FANWOOD, NJ 18 ROOSEVELT AVENUE	07023	240000 167600 407600	1159214	1159214 00	286034 286033 572067	293574 293573 587147	289804 289803 579607
116 52 00255700	50X100 1SF21BG .1148	2	MASSA, MARCO & HEATHER 22 ROOSEVELT AVE FANWOOD, NJ 22 ROOSEVELT AVE	07023	240000 131300 371300	1055977	1055977 00	260560 260560 521120	267429 267428 534857	263995 263994 527989
116 53 00255800	70X100 2SB22AG .1607	2	GREEN, ELWOOD & CORRINE 24 ROOSEVELT AVE FANWOOD, N J 24 ROOSEVELT AVE	07203	260000 164000 424000	1205856 v1	1205856 -25000	291292 291292 582584	299136 299136 598272	295214 295214 590428
116 54 00255900	63X100 1SB22BG .1446	2	JIANG, QIAOJIN 25 ROOSEVELT AVE FANWOOD, NJ 25 ROOSEVELT AVE	07023	253000 155800 408800	1162627	1162627 00	286876 286875 573751	294438 294438 588876	290657 290657 581314
116 55 00256000	50X100 1SFR .1148	2	DONETS, NIKITA & IULIIA 21 ROOSEVELT AVE FANWOOD, NJ 21 ROOSEVELT AVE	07023	240000 390800 630800	1793995	1793995 00	442664 442664 885328	454334 454333 908667	448499 448499 896998
116 56 00256100	50X100 1SFR .1148	2	GREEN, TIMOTHY 71 DANIEL PLACE FANWOOD, N J 71 DANIEL PLACE	07023	240000 95600 335600	954446	954446 00	235508 235507 471015	241716 241715 483431	238612 238611 477223
116 57 00256200	67X167 2SFD .2569	2	GRIMM, DOUGLAS & MARY 61 DANIEL PL FANWOOD, NJ 61 DANIEL PL	07023	272800 272400 545200	1550549	1550549 00	382594 382594 765188	392681 392680 785361	387638 387637 775275
116 57.01 00256300	67X166 1SFF .2553	2	BATTLE-THOMAS, KATHLEEN G 65 DANIEL PL FANWOOD, NJ 65 DANIEL PL	07023	270400 191800 462200	1314497	1314497 00	324349 324349 648698	332900 332899 665799	328625 328624 657249
116 58 00256400	68X100 1SF22BG .1561	2	STEWART, FREDERICK & KAREN 60 DANIEL PL FANWOOD, N J 60 DANIEL PL	07023	256000 170000 426000	1211544	1211544 00	298946 298945 597891	306827 306826 613653	302886 302886 605772

6123800

17416086

00

25000

17391086

8582256

8808830

8695546

Block No. Lot No. Qualification Account No.	Land Dimensions Building Description Additional Lots Acreage	Prop. Class	Owner's Name Address City State Property Location	Billing Code Zip Code	Land Improvement Exemption Net Total	2023 Property Tax Special Dist	2023 Total Tax Deduction Net Tax	Amt.Billed 2023 1st Q 2nd Q Total	2nd Half 2023 3rd Q 4th Q Total	Preliminary 2024 Tax 1st Q 2nd Q Total
116 58.01 00256500	65X100 1SF22BG .1492	2	AGWU, CHRISTOPHER 66 DANIEL PL FANWOOD, N J 66 DANIEL PL	07023	255000 137000 392000	1114848	1114848 00 1114848	275086 275086 550172	282338 282338 564676	278712 278712 557424
116 59 00256600	50X100 .1148	1	GULBERG BUILDERS LLC 3830 PARK AVE EDISON, NJ 11 ROOSEVELT AVE	08820	168000 0 168000	477792	477792 00 477792	117894 117894 235788	121002 121002 242004	119448 119448 238896
116 60 00256700	50X100 1SFR .1148	2	MIRZA, MUHAMMAD & ABRAR, ASMA 15 ROOSEVELT AVE FANWOOD, NJ 15 ROOSEVELT AVE	07023	240000 240400 480400	1366258	1366258 00 1366258	337121 337121 674242	346008 346008 692016	341565 341564 683129
116 61 00256800	50X100 1SF21BG .1148	2	PENN, ROOSEVELT L & HAZEL 7 ROOSEVELT AVE FANWOOD, N J 7 ROOSEVELT AVE	07023	240000 179200 419200	1192205 v1	1192205 -25000 1167205	287924 287923 575847	295679 295679 591358	291802 291801 583603
116 62 00256900	X5X100 1SFR .0000	2	AGUILUCHO, MARIA JOSEFINA 71 TRENTON AVE FANWOOD, NJ 71 TRENTON AVE	07023	265000 105200 370200	1052849	1052849 00 1052849	259788 259788 519576	266637 266636 533273	263213 263212 526425
116 63 00257000	50X100 1SFF .1148	2	WASIK, DANIEL & REILLY, MARY H/W 57 TRENTON AVE FANWOOD, NJ 57 TRENTON AVE	07023	240000 113400 353400	1005070	1005070 00 1005070	247999 247998 495997	254537 254536 509073	251268 251267 502535
116 64 00257100	54X94 1SFF .1165	2	WALTERS, ROBERT; WALTERS, ROBERT II 55 TRENTON AVE FANWOOD, NJ 55 TRENTON AVE	07023	240100 209800 449900	1279516	1279516 00 1279516	315718 315717 631435	324041 324040 648081	319879 319879 639758
116 65 00257200	50X93 2SFL1BG .1067	2	EDWARDS, ANTHONY & DEBORAH MORTON 53 TRENTON AVE FANWOOD, NJ 53 TRENTON AVE	07023	238000 178900 416900	1185664	1185664 00 1185664	292560 292559 585119	300273 300272 600545	296416 296416 592832
116 66 00257300	75X95 1SF21BG .1636	2	SANDVIK, SINDRE & HEATHER HAMMETT 51 TRENTON AVE FANWOOD, NJ 51 TRENTON AVE	07023	263500 138600 402100	1143572	1143572 00 1143572	282174 282174 564348	289612 289612 579224	285893 285893 571786
116 68 00257400	75X97 1SF1UG .1670	2	GAINNEY, JOHN & SAMANTHA 49 TRENTON AVENUE FANWOOD, NJ 49 TRENTON AVENUE	07023	263500 409200 672700	1913159	1913159 00 1913159	472068 472067 944135	484512 484512 969024	478290 478290 956580
116 69 00257500	50X97 2SFL .1113	2	MOORE, TRAVIS W & ALLISON S 35 TRENTON AVE FANWOOD, NJ 35 TRENTON AVE	07023	239000 187300 426300	1212397	1212397 00 1212397	299156 299156 598312	307043 307042 614085	303100 303099 606199
116 70 00257600	100X99 1SFR1AG .2273	2	JONES JILL J 33 TRENTON AVENUE FANWOOD, NJ 33 TRENTON AVENUE	07023	290000 142400 432400	1229746	1229746 00 1229746	303437 303437 606874	311436 311436 622872	307437 307436 614873
116 71 00257700	75 X 102 2SF21AG .1756	2	DURU, KELECHI 23 TRENTON AVE FANWOOD, NJ 23 TRENTON AVE	07023	265000 172300 437300	1243681	1243681 00 1243681	306876 306875 613751	314965 314965 629930	310921 310920 621841
116 72 00257800	75X105 2SFL1AG .1808	2	RICHARDSON, BARBARA & ROBERT 19 TRENTON AVENUE FANWOOD, NJ 19 TRENTON AVENUE	07023	266500 234900 501400	1425982	1425982 00 1425982	351858 351857 703715	361134 361133 722267	356496 356495 712991

Block No. Lot No. Qualification Account No.	Land Dimensions Building Description Additional Lots Acreage	Prop. Class	Owner's Name Address City State Property Location	Billing Code Zip Code	Land Improvement Exemption Net Total	2023 Property Tax Special Dist	2023 Total Tax Deduction Net Tax	Amt.Billed 2023 1st Q 2nd Q Total	2nd Half 2023 3rd Q 4th Q Total	Preliminary 2024 Tax 1st Q 2nd Q Total
116 73 00257900	100X107 1SBR2AG .2456	2	GUEVAREZ, KELLY & STEPHEN 15 TRENTON AVE FANWOOD, NJ 15 TRENTON AVE	07023	292000 211800 503800	1432807	1432807 00 1432807	353542 353542 707084	362862 362861 725723	358202 358202 716404
116 74 00258000	.209AC 1SFF1UG .2090	2	TERRY, DOOD R 173 S MARTINE AVE FANWOOD, NJ 173 SOUTH MARTINE AVENUE	07023	225100 137200 362300	1030381	1030381 00 1030381	254244 254244 508488	260947 260946 521893	257596 257595 515191
116 74.01	.186AC .1860	2	BASUINO, JOHN JR & KARA KENNEDY 9 TRENTON AVE FANWOOD, NJ 9 TRENTON AVE	07023	268500 329100 597600	1699574	1699574 00 1699574	419366 419366 838732	430421 430421 860842	424894 424893 849787
116 75 00258100	75X101 1SFS1BG .1739	2	HOETZL, JOSEPH & ANGELA 6 SAVILLE ROW FANWOOD, NJ 6 SAVILLE ROW	07023	266500 197300 463800	1319047	1319047 00 1319047	325472 325472 650944	334052 334051 668103	329762 329762 659524
116 75.01 00258200	75X100 1SF22BG .1722	2	TERRY, JANET P 4 SAVILLE ROW FANWOOD, N J 4 SAVILLE ROW	07023	265000 201400 466400	1326442	1326442 00 1326442	327297 327296 654593	335925 335924 671849	331611 331610 663221
116 75.02 00258300	81X100 1SF22BG .1860	2	JAMNIK, MITCHELL D & MICHELLE R 195 S MARTINE AVE FANWOOD, NJ 195 S MARTINE AVE	07023	225900 146200 372100	1058252	1058252 00 1058252	261122 261121 522243	268005 268004 536009	264563 264563 529126
116 75.03 00258400	75X231 1SF22BG .3977	2	KHASE, PRAVIN 201 S MARTINE FANWOOD, NJ 201 S MARTINE	07023	238700 208400 447100	1271552	1271552 00 1271552	313753 313752 627505	322024 322023 644047	317888 317888 635776
116 76 00258500	82X188 2SSL .3539	2	SALERNO, MICHAEL V & MEGAN A 8 SAVILLE ROW FANWOOD, NJ 8 SAVILLE ROW	07023	291700 273800 565500	1608282	1608282 00 1608282	396840 396840 793680	407301 407301 814602	402071 402070 804141
116 77 00258600	75X188 1SFS1BG .3237	2	PETTERWAY, LAURA A 10 SAVILLE ROW FANWOOD, NJ 10 SAVILLE ROW	07023	283000 201900 484900	1379056	1379056 00 1379056	340279 340278 680557	349250 349249 698499	344764 344764 689528
116 78 00258700	75 X 189 1SFS1BG .3254	2	ALLEN, STEVEN L & GINA M 12 SAVILLE ROW FANWOOD, NJ 12 SAVILLE ROW	07023	283000 170500 453500	1289754	1289754 00 1289754	318244 318244 636488	326633 326633 653266	322439 322438 644877
116 79 00258800	100X189 1SFS1BG .4339	2	DOZIER, JAMES T & DOROTHY 14 SAVILLE ROW FANWOOD, N J 14 SAVILLE ROW	07023	284300 167000 451300	1283497	1283497 00 1283497	316700 316700 633400	325049 325048 650097	320875 320874 641749
116 80 00258900	57X140X139X165 1SFS1BG .0000	2	OLDHAM, WENDY 16 SAVILLE ROW FANWOOD, NJ 16 SAVILLE ROW	07023	287800 165500 453300	1289185	1289185 00 1289185	318104 318103 636207	326489 326489 652978	322297 322296 644593
116 81 00259000	53X165X177X122 1SFS1BG .0000	2	RICHARDS, CHRISTIAN & CHACON, V 18 SAVILLE ROW FANWOOD, NJ 18 SAVILLE ROW	07023	321000 212800 533800	1518127	1518127 00 1518127	374595 374594 749189	384469 384469 768938	379532 379532 759064
116 82 00259100	51X122X180X140 2SFS1BG .0000	2	BATES, JOHN A & SHARI R 17 SAVILLE ROW FANWOOD, NJ 17 SAVILLE ROW	07023	321100 154300 475400	1352038	1352038 00 1352038	333612 333612 667224	342407 342407 684814	338010 338009 676019

Block No. Lot No. Qualification Account No.	Land Dimensions Building Description Additional Lots Acreage	Prop. Class	Owner's Name Address City State Property Location	Billing Code Zip Code	Land Improvement Exemption Net Total	2023 Property Tax Special Dist	2023 Total Tax Deduction Net Tax	Amt.Billed 2023 1st Q 2nd Q Total	2nd Half 2023 3rd Q 4th Q Total	Preliminary 2024 Tax 1st Q 2nd Q Total
116 83 00259200	58X140X118X109 1SFS1BG .0000	2	OPPERMAN, NICOLE 15 SAVILLE ROW FANWOOD, NJ 15 SAVILLE ROW	07023	281500 205200 486700	1384175	1384175 00 1384175	341542 341542 683084	350546 350545 701091	346044 346044 692088
116 84 00259300	71X109X89X94 2SFL1BG .0000	2	PRUNTY, GEORGE H 13 SAVILLE ROW FANWOOD, N J 13 SAVILLE ROW	07023	268000 147800 415800	1182535 V1	1182535 -25000 1157535	285538 285538 571076	293230 293229 586459	289384 289384 578768
116 85 00259400	80X94 1SFS1BG .1726	2	LEE, ROBERT W JR 11 SAVILLE ROW FANWOOD, NJ 11 SAVILLE ROW	07023	266800 164100 430900	1225480	1225480 00 1225480	302384 302384 604768	310356 310356 620712	306370 306370 612740
116 86 00259500	80X94 1SFS1BG .1726	2	BAGCHI, SORBO & MAITREYEE 9 SAVILLE ROW FANWOOD, NJ 9 SAVILLE ROW	07023	266800 193200 460000	1308240	1308240 00 1308240	322806 322805 645611	331315 331314 662629	327060 327060 654120
116 87 00259600	80X94 1SFS1BG .1726	2	LITOV, MAKSYM & PATYKA, MARIIA 7 SAVILLE ROW FANWOOD, NJ 7 SAVILLE ROW	07023	266800 210400 477200	1357157	1357157 00 1357157	334875 334875 669750	343704 343703 687407	339290 339289 678579
116 88 00259700	75X100 1SFS1BG .1722	2	POLAZZI, DANIEL; O'SHEA, MEGAN 5 SAVILLE ROW FANWOOD, NJ 5 SAVILLE ROW	07023	263000 207600 470600	1338386	1338386 00 1338386	330244 330243 660487	338950 338949 677899	334597 334596 669193
116 89 00259800	75X105 1SFS1BG .1808	2	BAPTISTA, MARCO & BAPTISTA, T 3 SAVILLE ROW FANWOOD, NJ 3 SAVILLE ROW	07203	266500 149600 416100	1183388	1183388 00 1183388	291999 291998 583997	299696 299695 599391	295847 295847 591694
116 90 00259900	74X105 1SFS1BG .1784	2	RAVANOS, ASHLEY M & JIMMY A 1 SAVILLE ROW FANWOOD, NJ 1 SAVILLE ROW	07023	219100 205300 424400	1206994	1206994 00 1206994	297823 297823 595646	305674 305674 611348	301749 301748 603497
117 3 00260000	77X100 1SFS1BG .1768	2	KUTNEY, RONALD & MARY KATE 68 SHADY LANE FANWOOD, NJ 68 SHADY LANE	07023	257000 202900 459900	1307956	1307956 00 1307956	322735 322735 645470	331243 331243 662486	326989 326989 653978
117 4 00260100	77X100 1SFS1BG .1768	2	PEASE, CHRISTOPHER A & HILDA M D 70 SHADY LANE FANWOOD, NJ 70 SHADY LANE	07023	257000 218600 475600	1352606	1352606 00 1352606	333753 333752 667505	342551 342550 685101	338152 338151 676303
117 5 00260200	77X100 1SFS1BG .1768	2	MARTINEZ, JEFFREY & LILLIAN 72 SHADY LANE FANWOOD, NJ 72 SHADY LANE	07023	257000 269600 526600	1497650	1497650 00 1497650	369542 369541 739083	379284 379283 758567	374413 374412 748825
117 6 00260300	77X100 1SFS1BG .1768	2	BAUM, JENNIFER LYNN 74 SHADY LANE FANWOOD, NJ 74 SHADY LANE	07023	257000 221000 478000	1359432	1359432 00 1359432	335437 335436 670873	344280 344279 688559	339858 339858 679716
117 7 00260400	77X100 1SFS1BG .1768	2	WITZBURG, ADAM & MONTALVO, FRANCESC 76 SHADY LANE FANWOOD, NJ 76 SHADY LANE	07023	257000 281400 538400	1531210	1531210 00 1531210	377823 377822 755645	387783 387782 775565	382803 382802 765605
117 8 00260500	77X100 1SFS1BG .1768	2	DICARLO, NICOLAS & THERESA 78 SHADY LANE FANWOOD, NJ 78 SHADY LANE	07023	257000 235600 492600	1400954	1400954 00 1400954	345682 345682 691364	354795 354795 709590	350239 350238 700477

6552800

18636163

00

25000

18611163

9184359

9426804

9305583



Block No. Lot No. Qualification Account No.	Land Dimensions Building Description Additional Lots Acreage	Prop. Class	Owner's Name Address City State Property Location	Billing Code Zip Code	Land Improvement Exemption Net Total	2023 Property Tax Special Dist	2023 Total Tax Deduction Net Tax	Amt.Billed 2023 1st Q 2nd Q Total	2nd Half 2023 3rd Q 4th Q Total	Preliminary 2024 Tax 1st Q 2nd Q Total
117 9 00260600	97X100 1SFS1BG .2227	2	JACKMAN, MARK E & ROCHELLE J 80 SHADY LANE FANWOOD, NJ 80 SHADY LANE	07023	277000 219600 496600	1412330	1412330 00 1412330	348489 348489 696978	357676 357676 715352	353083 353082 706165
118 1 00260700	75X100 .1722	2	RECHKIN, YEVGENIY & DENISE 233 S MARTINE AVE FANWOOD, NJ 233 S MARTINE AVE	07023	220500 469300 689800	1961791	1961791 00 1961791	484068 484067 968135	496828 496828 993656	490448 490448 980896
118 2 00260800	100X100 1SF22BG .2296	2	COXSON, DARRYL & LINDA S 227 S MARTINE AV FANWOOD, NJ 227 S MARTINE AVE	07023	243000 203900 446900	1270984	1270984 00 1270984	313612 313612 627224	321880 321880 643760	317746 317746 635492
118 4 00260900	100X150 1SBR2AG .3444	2	CHAKRAPANI, HEMALATHA & MANICKAM, S 217 S MARTINE AVE FANWOOD, NJ 217 S MARTINE AVE	07023	258300 240100 498400	1417450	1417450 00 1417450	349753 349752 699505	358973 358972 717945	354363 354362 708725
118 6 00261000	50X100 1SFR1UG .1148	2	BRAUNSTEIN, NEIL & ILLICE 8 WASHINGTON AVE FANWOOD, NJ 8 WASHINGTON AVE	07023	240000 110000 350000	995400	995400 00 995400	245613 245612 491225	252088 252087 504175	248850 248850 497700
118 7 00261100	100X100 .2296	2	CLINTON, LOUIS J. & ALEHNA 14 WASHINGTON AVE FANWOOD, NJ 14 WASHINGTON AVENUE	07023	290000 170000 460000	1308240	1308240 00 1308240	322805 322805 645610	331315 331315 662630	327060 327060 654120
118 9 00261200	45X87 1SFS1BG .0899	2	BROWN, REGINA E 18 WASHINGTON AVE FANWOOD, N J 18 WASHINGTON AVE	07023	238000 216600 454600	1292882	1292882 00 1292882	319016 319015 638031	327426 327425 654851	323221 323220 646441
118 10 00261300	25X75X0X80 .0000	1	BRAHIMAJ, SKERDI 1124 WASHINGTON AVENUE SCOTCH PLAINS, N J 22 WASHINGTON AVE	07076	3900 0 3900	11092	11092 00 11092	2737 2737 5474	2809 2809 5618	2773 2773 5546
118 11 00261400	35X105X0X100 .0000	2	AVALISHVILI, MAURICE & ADRIANA 239 SOUTH MARTINE AVE FANWOOD, NJ 239 SOUTH MARTINE AVE	07023	171900 153100 325000	924300	924300 00 924300	228069 228069 456138	234081 234081 468162	231075 231075 462150
119 1 00261500	100X100X85X50 1SF21BG .0000	2	DIETRICH, MICHAEL J 11 WASHINGTON AVE FANWOOD, NJ 11 WASHINGTON AVE	07023	288000 135200 423200	1203581	1203581 00 1203581	296981 296980 593961	304810 304810 609620	300896 300895 601791
119 2 00261600	100X100 1SBR2AG .2296	2	CARVAJAL, MARIBEL 24 TRENTON AVE FANWOOD, NJ 24 TRENTON AVE	07023	290000 197700 487700	1387019	1387019 00 1387019	342244 342243 684487	351266 351266 702532	346755 346755 693510
119 3 00261700	100X100 1SFR1AG .2296	2	COOK, BRIAN & RENITA 30 TRENTON AVE FANWOOD, N J 30 TRENTON AVE	07023	290000 119600 409600	1164902	1164902 00 1164902	287437 287437 574874	295014 295014 590028	291226 291225 582451
119 4 00261800	75X100 1SFS1BG .1722	2	BEAUVAIS, SILON & MARIE 12 JEFFERSON AVE FANWOOD, NJ 12 JEFFERSON AVE	07023	245500 224700 470200	1337249	1337249 00 1337249	329963 329963 659926	338662 338661 677323	334313 334312 668625
119 5 00261900	18X60X0X55 .0000	1	ANTOINE, FAYDENE D 1121 WASHINGTON AVE SCOTCH PLAINS, NJ 15 WASHINGTON AVE	07076	4900 0 4900	13936	13936 00 13936	3439 3438 6877	3530 3529 7059	3484 3484 6968

Block No. Lot No. Qualification Account No.	Land Dimensions Building Description Additional Lots Acreage	Prop. Class	Owner's Name Address City State Property Location	Billing Code Zip Code	Land Improvement Exemption Net Total	2023 Property Tax Special Dist	2023 Total Tax Deduction Net Tax	Amt.Billed 2023 1st Q 2nd Q Total	2nd Half 2023 3rd Q 4th Q Total	Preliminary 2024 Tax 1st Q 2nd Q Total
119 9	.0000	15C	TOWNSHIP OF SCOTCH PLAINS 430 PARK AVE SCOTCH PLAINS, NJ REAR OF 11 WASHINGTON AVE	07076	*EXEMPT*	00	00 00 00	00 00 00	00 00 00	00 00 00
120 1 00262000	50X100 1SF22BG .1148	2	DICHIARA, JOSEPH C & CYNTHIA 1 JEFFERSON AVE FANWOOD, NJ 1 JEFFERSON AVE	07023	240000 187400 427400	1215526	1215526 00 1215526	299928 299928 599856	307835 307835 615670	303882 303881 607763
120 2 00262100	50X100 2SFL .1148	2	HIRALDO, SEGUNDO A 48 TRENTON AVENUE FANWOOD, NJ 48 TRENTON AVENUE	07023	234500 141800 376300	1070197	1070197 00 1070197	264069 264068 528137	271030 271030 542060	267550 267549 535099
120 3 00262200	100X95X105X60 1SSFLAG .0000	2	DASHIELL, JOSEPH SCOTTY & BERNADETTE 54 TRENTON AVE FANWOOD, NJ 54 TRENTON AVENUE	07023	267000 173500 440500	1252782	1252782 00 1252782	309121 309121 618242	317270 317270 634540	313196 313195 626391
120 4 00262300	27X0X80 .0000	1	FONTANILLA, JOANNE M & RENATO E 1111 JEFFERSON AVE SCOTCH PLAINS, NJ 13 JEFFERSON AVE	07076	10200 0 10200	29009	29009 00 29009	7158 7158 14316	7347 7346 14693	7253 7252 14505
121 1 00262400	53X38X52X18 .0000	1	CHENG, JERRY 542 LINCOLN AVE SCOTCH PLAINS, NJ 56 TRENTON AVE	07076	10400 0 10400	29578	29578 00 29578	7299 7298 14597	7491 7490 14981	7395 7394 14789
121 2 00262500	50X18X52X0 .0000	1	BORRERO, RICHARD & MARIBEL 60 TRENTON AVENUE FANWOOD, N J 60 TRENTON AVENUE	07023	3900 0 3900	11092	11092 00 11092	2737 2737 5474	2809 2809 5618	2773 2773 5546
300 1	1.32AC 1.3200	5A	NJ TRANSIT CORP 1 PENN PLACE EAST NEWARK, NJ ASSESSED BY STATE	07105	EXEMPT RR	00	00 00 00	00 00 00	00 00 00	00 00 00
300 2	.344AC .3440	5A	NJ TRANSIT CORP 1 PENN PLACE EAST NEWARK, NJ ASSESSED BY STATE	07105	EXEMPT RR	00	00 00 00	00 00 00	00 00 00	00 00 00
300 3	3.271AC 3.2710	5A	NJ TRANSIT CORP 1 PENN PLACE EAST NEWARK, NJ ASSESSED BY STATE	07105	EXEMPT RR	00	00 00 00	00 00 00	00 00 00	00 00 00

1268700

3608184

00

00

3608184

1780622

1827562

1804093

425626	1210480	00	1210480	642031	568449	605240
--------	---------	----	---------	--------	--------	--------

427400	00	00	3250000	00	587356	587356-	00
--------	----	----	---------	----	--------	---------	----