

NEW JERSEY PROPERTY TAX SYSTEM LEGEND

PART 1		PART 2		Exempt Property Identification Codes																																																																																																																																																																																																																																																																																																																																																																																																																																																																																																																																																																																																																																																																																																																																																																																																																																																																																																																																																																																																																																																																																																																																																																																																																																																																																																																																																																																																																																																																																																											
CODE	NAME OF OWNER	PRINCIPLE USE OR PURPOSE	CODE																																																																																																																																																																																																																																																																																																																																																																																																																																																																																																																																																																																																																																																																																																																																																																																																																																																																																																																																																																																																																																																																																																																																																																																																																																																																																																																																																																																																																																																																																																												

TABLE OF AGGREGATES
OF TAXABLE AND EXEMPT PROPERTY IN THE TAXING DISTRICT OF WINFIELD PARK

FOR 2022

(1) VALUE OF LAND	2,634,000
(2) VALUE OF IMPROVEMENTS	13,932,700
(3) TOTAL VALUE LAND & IMPRVMT EXCL 2ND CLASS RR	16,566,700
(4) TAX VALUE MACH,IMPLMNT & EQUIPT OF TELEPHONE, PETROLEUM REFINERIES MISCELLANEOUS	92,950
(5) EXEMPTIONS	
POLLUTION CONTROL (RS 54:4-3.56)	
FIRE SUPPRESSION (RS 54:4-3.13)	
FALLOUT SHELTER (RS 54:4-3.48)	
WATER/SEWAGE FAC. (RS 54:4-3.59)	
UEZ ABATEMENT (RS 54:4-3.139)	
HOME IMPROVEMENT (RS 54:4-3.72)	
MULTI FAMILY (RS 54:4-3.121)	
CL 4 ABATEMENT (RS 54:4-3.95)	
RENEWABLE ENERGY (RS 54:4-3.113)	
DWELL ABATEMENT (RS 40A:21-5)	
DWELL EXEMPTION (RS 40A:21-5)	
NEW DWL/CONV ABATE (RS 40A:21-5)	
NEW DWL/CONV EXEM (RS 40A:21-5)	
MUL DWELL EXEM (RS 40A:21-6)	
MUL DWELL ABATE (RS 40A:21-6)	
COM/IND EXEMPTION (RS 40A:21-7)	
TOTAL	
(5A) DEDUCTIONS ALLOWED (C.73,L.1976)	
NBR VETERANS	36
NBR VETERANS WIDOWS	14
TOTAL	50
NBR SENIOR CITIZENS	41
NBR DISABLED PERSONS	13
NBR SURVIVING SPOUSE	1
TOTAL	105
(6) NET VALUATION TAXABLE	16,659,650
(7) TAX RATE - GENL TAX RATE PER \$100 TAXABLE VALUE	
(8) RATIO - AVERAGE RATIO OF ASSESSED TO TRUE VALUE OF REAL PROPERTY	%
(9A) UEZ EXPIRED (-)	
(9B) TRUE VALUE CL II RR PROPERTY (+)	
(10) EQUALIZATION	
(11) NET VALUE ON WHICH COUNTY TAXES ARE APPORTIONED	
(12) APPORTIONMENT OF TAXES	
TOTAL CNTY TAX APPRT ADJUSTMENTS	
CNTY EQUAL TBL APPL (+ OR -)	
APPEALS & CORR. (+ OR -)	
NET CNTY TAX APPOR	
LESS EXCESS STATE AID	

(13) VALUATION OF EXEMPT PROPERTY	
PUBLIC SCHOOL PROP	4,468,900
OTHER SCHOOL PROP	
PUBLIC PROP	2,724,900
CHURCH & CHARITABLE PROP	
CEMETERY & GRAVEYARD	
OTHER EXEMPT PROP	
TOTAL VALUE	7,193,800

(14) MISC REVENUE FOR SUPPORT OF BUDGET	
SURPLUS REVENUE APPROPRIATED	
MISC REVENUE ANTICIPATED	
RECEIPT FROM DELINQUENT TAX & LIEN	
TOTAL MISCELLANEOUS REVENUE	

(15) APPORTIONMENT OF TAXES

ITEM	AMOUNT	RATE
NET CNTY TX LESS ST AID		
COUNTY LIBRARY TAX		
COUNTY HEALTH TAX		
COUNTY OPEN SPACE		
DISTRICT SCHOOL TAX		
CONSOLIDATED SCHOOL TAX		
REGIONAL SCHOOL TAX		
MUNICIPAL OPEN SPACE		
MUNICIPAL LIBRARY TAX		
LOCAL MUNCPL PURPOSE TAX		
TOTAL TAX LEVY		

AUTHORIZED RATE

(16) REAL PROPERTY CLASSIFICATION SUMMARY

	ITEMS	TAX VALUE
1.	VACANT LAND	1
2.	RESIDENTIAL	698
3A.	FARM (REGULAR)	
3B.	FARM (QUALIFIED)	
4A.	COMMERCIAL	1
4B.	INDUSTRIAL	1,076,600
4C.	APARTMENT	
	TOTAL CLASS 4A,4B,4C	1,076,600
	TOTAL ALL CLASSES	16,566,700

STATE OF NEW JERSEY UNION COUNTY

I (WE) _____ ASSESSOR(S) OF THE
TAXING DISTRICT OF WINFIELD PARK DO SWEAR (OR AFFIRM)
THAT THE FOREGOING TAX LIST AND TAX DUPLICATE CONTAIN THE
VALUATIONS OF ALL THE PROPERTY LIABLE TO TAXATION IN THE TAXING
DISTRICT IN WHICH I (WE) AM (ARE) TAX ASSESSOR(S), AND THAT
SUCH PROPERTY HAS BEEN VALUED WITHOUT FAVOR OR PARTIALITY AT
ITS TAXABLE VALUE AND I (WE) HAVE ALLOWED ONLY SUCH EXEMPTIONS
AND DEDUCTIONS AS ARE PRESCRIBED BY LAW

I (WE) DO FURTHER SWEAR (OR AFFIRM) THAT, FOR THE TAX YEAR 2022,
I (WE) HAVE COMPLETED AND PUT INTO OPERATION A DISTRICT-WIDE
ADJUSTMENTS OF REAL PROPERTY TAXABLE VALUATIONS AND SUCH TAXABLE
VALUATIONS CONFORM TO THE PERCENTAGE LEVEL ESTABLISHED FOR SUCH
YEAR FOR EXPRESSING THE TAXABLE VALUE OF REAL PROPERTY IN THE
COUNTY.







SWORN AND SUBSCRIBED BEFORE ME
THIS _____ DAY OF _____ OF 2022

ASSESSOR(S)

CERTIFICATION BY COUNTY BOARD

THIS IS TO CERTIFY THAT THE FOREGOING IS A TRUE AND
COMPLETE RECORD OF THE TAXES ASSESSED FOR THE YEAR 2022 IN THE
TAXING DISTRICT OF WINFIELD PARK, COUNTY OF
UNION, NEW JERSEY, AND THAT \$ 16,659,650 IS THE
NET VALUATION TAXABLE AND \$ _____ IS THE NET VALUATION
ON WHICH COUNTY TAXES AND REGIONAL OR CONSOLIDATED SCHOOL TAXES
ARE APPORTIONED.

ATTEST:

	PRESIDENT
	V. PRESIDENT
	COMMISSIONER
	COMMISSIONER
	COMMISSIONER
	COMMISSIONER

TAX ADMINISTRATOR
COUNTY BOARD OF TAXATION

TAXING DISTRICT 21 WINFIELD PARK		2022 TAX LIST		DISTRICT	SUMMARY	COUNTY 20	UNION	07/08/22
CLASSIFICATION	NO. OF PARCELS	LAND VALUE	IMPROVEMENT VALUE	TOTAL VALUE	BOOK VALUE OF TANG PERS PROP	EXEMPTION AMOUNT	NET TAXABLE VALUE	
1 VACANT LAND	1	2,634,000	0	2,634,000		0	2,634,000	
2 RESIDENTIAL	698	0	12,856,100	12,856,100		0	12,856,100	
3A FARM (REGULAR)	0	0	0	0		0	0	
3B FARM (QUALIFIED)	0	0	0	0		0	0	
4A COMMERCIAL	1	0	1,076,600	1,076,600		0	1,076,600	
4B INDUSTRIAL	0	0	0	0		0	0	
4C APARTMENT	0	0	0	0		0	0	
CLASS 4 TOTAL	1	0	1,076,600	1,076,600		0	1,076,600	
RATABLE TOTAL	700	2,634,000	13,932,700	16,566,700		0	16,566,700	
5A CLASS 1 RAILROAD	0	0	0	0		0	0	
5B CLASS 2 RAILROAD	0	0	0	0		0	0	
RAILROAD TOTAL	0	0	0	0		0	0	
6A TELEPHONE	1				92,950		92,950	
6B PETROL REFINRIES	0				0		0	
6C MISCELLANEOUS	0				0		0	
PUBLIC UTIL. TOTAL	1				92,950		92,950	
15A PUBLIC SCHOOL	2	378,000	4,090,900	4,468,900		0	4,468,900	
15B OTHER SCHOOL	0	0	0	0		0	0	
15C PUBLIC PROPERTY	5	1,531,200	1,193,700	2,724,900		0	2,724,900	
15D CHARITABLE	0	0	0	0		0	0	
15E CEMETERY	0	0	0	0		0	0	
15F MISCELLANEOUS	0	0	0	0		0	0	
EXEMPT TOTAL	7	1,909,200	5,284,600	7,193,800		0	7,193,800	
----- D E D U C T I O N S -----								
CLASSIFICATION	NO. OF DEDUCTS	DEDUCTION AMOUNT	CLASSIFICATION	NO. OF PARCELS	EXEMPTION AMOUNT	CLASSIFICATION	NO. OF PARCELS	EXEMPTION AMOUNT
SENIOR CITIZEN	41	10,250	FIRE SUPPRESS	0	0	DWELL ABATE	0	0
DISABLED PERSON	13	3,250	POLLUTION CNTRL	0	0	DWELL EXEMP	0	0
SURVIVING SPOUSE	1	250	FALLOUT SHELTER	0	0	NEW DWEL/CONV ABAT	0	0
VETERAN	36	9,000	WATER/SEWAGE FAC	0	0	NEW DWEL/CONV EXMT	0	0
WIDOW OF VETERAN	14	3,500	HOME IMPROVEMENT	0	0	MUL DWELL EXEMP	0	0
			CLASS 4 ABATEMENT	0	0	MUL DWELL ABATE	0	0
			MULTI-FAMILY DWELL	0	0	COM/IND EXEMP	0	0
			UEZ ABATEMENT	0	0	RENEWABLE ENERGY	0	0

I, _____, ASSESSOR OF THE TAXING DISTRICT OF WINFIELD PARK, DO SWEAR (OR AFFIRM) THAT THE FOREGOING TAX LIST AND TAX DUPLICATE CONTAIN THE VALUATIONS OF ALL THE PROPERTY LIABLE TO TAXATION IN THE TAXING DISTRICT IN WHICH I AM TAX ASSESSOR, AND THAT SUCH PROPERTY HAS BEEN VALUED WITHOUT FAVOR OR PARTIALITY AT ITS TAXABLE VALUE AND I HAVE ALLOWED ONLY SUCH EXEMPTIONS AND DEDUCTIONS AS ARE PRESCRIBED BY LAW.

ASSESSOR

I DO FURTHER SWEAR (OR AFFIRM) THAT, FOR THE TAX YEAR 2022, I HAVE COMPLETED AND PUT INTO OPERATION A DISTRICT WIDE ADJUSTMENT OF REAL PROPERTY TAXABLE VALUATIONS AND SUCH TAXABLE VALUATIONS CONFORM TO THE PERCENTAGE LEVEL ESTABLISHED FOR SUCH YEAR FOR EXPRESSING THE TAXABLE VALUE OF REAL PROPERTY IN THE COUNTY.

SWORN AND SUBSCRIBED BEFORE ME THIS _____ DAY OF _____ OF 2022. ----- ASSESSOR

2022 TAX CALCULATION ACKNOWLEDGEMENT REPORT										
TAXING DISTRICT 21 WINFIELD PARK			COUNTY 20 UNION							
	COUNT	NET VALUE	TOTAL TAXES (GENERAL)	TOTAL TAXES (SPECIAL)	DEDUCTION AMOUNT	NET AMOUNT OF TAXES	2022 TAXES (1ST HALF)	2022 TAXES (2ND HALF)	2023 TAXES (1ST HALF)	
* RATABLES *	700	16,566,700	3,582,218.50	.00	26,250.00	3,555,968.50	1,760,636.71	1,795,331.79	1,777,985.08	
* RAILROADS *	0	0	.00	.00	.00	.00	.00	.00	.00	
* UTILITIES *	1	92,950	20,098.58	.00	.00	20,098.58	7,201.04	12,897.54	10,049.29	
* EXEMPTS *	7	7,193,800	.00	.00	.00	.00	.00	.00	.00	

TAX RATES FOR THE YEAR OF 2022				
TAXING DISTRICT	21	WINFIELD PARK	COUNTY 20 UNION	
		DESCRIPTION OF TAX	SPECIAL TAX CODE	
			RATE PER \$100	
			FLAT TAX AMOUNT	
		COUNTY TAX	.439	
		COUNTY OPEN SPACE, HIST	.015	
		DISTRICT SCHOOL TAX	10.322	
		LOCAL MUNICIPAL TAX	10.847	

		TOTAL TAX RATE	21.623	

* STATE AID NOT PART OF GENERAL TAX RATE

TAX RATE EDIT AUDIT TRAIL									
CTY/ DIST	TAX YEAR	RATE SEQ	RATE DESCRIPTION	TAX RATE	FLAT AMOUNT	--SPECIAL TAX CODE	DATA-- RATE	DATA-- FLAT	INHIBIT FLAGS
2021	2022	01	COUNTY TAX	00439	000000				
2021	2022	02	COUNTY OPEN SPACE, HIST	00015	000000				
2021	2022	03	DISTRICT SCHOOL TAX	10322	000000				
2021	2022	04	LOCAL MUNICIPAL TAX	10847	000000				
				-----	-----				
2021	2022	00	TOTAL TAX RATE	21.623	.00		.000	.00	

*** TAX RATE ACCEPTED

TAXING DISTRICT NO. 21 WINFIELD PARK

COUNTY NO. 20 UNION

PAGE NO	NET TAXABLE VALUE	TOTAL TAXES (GENERAL)	TOTAL TAXES (SPECIAL)	DEDUCTION AMOUNT	NET AMOUNT OF TAXES	2022 TAXES (1ST HALF)	2022 TAXES (2ND HALF)	2023 TAXES (1ST HALF)
0001	180,300	38,986.30	.00	500.00	38,486.30	19,044.83	19,441.47	19,243.16
0002	164,800	35,634.72	.00	500.00	35,134.72	17,386.08	17,748.64	17,567.36
0003	200,800	43,419.00	.00	500.00	42,919.00	21,238.64	21,680.36	21,459.52
0004	234,000	50,597.84	.00	1,000.00	49,597.84	24,541.52	25,056.32	24,798.92
0005	248,200	53,668.32	.00	500.00	53,168.32	26,311.14	26,857.18	26,584.16
0006	235,400	50,900.56	.00	250.00	50,650.56	25,066.36	25,584.20	25,325.30
0007	238,800	51,635.74	.00	500.00	51,135.74	25,305.20	25,830.54	25,567.88
0008	245,800	53,149.36	.00	250.00	52,899.36	26,179.30	26,720.06	26,449.68
0009	243,400	52,630.40	.00	500.00	52,130.40	25,797.46	26,332.94	26,065.20
0010	238,800	51,635.74	.00	250.00	51,385.74	25,430.20	25,955.54	25,692.88
0011	210,400	45,494.82	.00	250.00	45,244.82	22,391.00	22,853.82	22,622.44
0012	217,400	47,008.44	.00	750.00	46,258.44	23,015.10	23,243.34	23,129.24
0013	279,400	60,414.68	.00	500.00	59,914.68	29,650.02	30,264.66	29,957.36
0014	269,200	58,209.09	.00	750.00	57,459.09	28,433.48	29,025.61	28,729.60
0015	263,000	56,868.48	.00	750.00	56,118.48	27,769.98	28,348.50	28,059.28
0016	301,200	65,128.46	.00	.00	65,128.46	32,232.96	32,895.50	32,564.28
0017	272,200	58,857.84	.00	1,000.00	57,857.84	28,629.50	29,228.34	28,928.92
0018	241,200	52,154.70	.00	500.00	51,654.70	25,562.04	26,092.66	25,827.36
0019	232,900	50,359.99	.00	500.00	49,859.99	24,798.82	25,061.17	24,930.01
0020	243,600	52,673.62	.00	500.00	52,173.62	25,818.88	26,354.74	26,086.84
0021	221,100	47,808.44	.00	1,000.00	46,808.44	23,161.04	23,647.40	23,404.25
0022	257,900	55,765.70	.00	750.00	55,015.70	27,474.21	27,541.49	27,507.90
0023	229,600	49,646.39	.00	.00	49,646.39	24,570.69	25,075.70	24,823.25
0024	261,800	56,609.01	.00	.00	56,609.01	28,016.58	28,592.43	28,304.56
0025	247,200	53,452.07	.00	250.00	53,202.07	26,329.14	26,872.93	26,601.06
0026	241,200	52,154.70	.00	500.00	51,654.70	25,562.04	26,092.66	25,827.36
0027	279,600	60,457.94	.00	.00	60,457.94	29,921.42	30,536.52	30,228.98
0028	311,000	67,247.55	.00	1,000.00	66,247.55	32,781.70	33,465.85	33,123.80
0029	352,800	76,285.95	.00	750.00	75,535.95	37,379.93	37,768.02	37,768.01
0030	253,200	54,749.46	.00	750.00	53,999.46	26,721.22	27,278.24	26,999.74
0031	228,100	49,322.09	.00	250.00	49,072.09	24,285.14	24,786.95	24,536.05
0032	242,300	52,392.57	.00	500.00	51,892.57	25,679.76	26,212.81	25,946.29
0033	250,600	54,187.28	.00	750.00	53,437.28	26,567.98	26,869.30	26,718.64
0034	248,200	53,668.32	.00	250.00	53,418.32	26,436.14	26,982.18	26,709.16
0035	248,200	53,668.32	.00	500.00	53,168.32	26,436.14	26,732.18	26,5

TAXING DISTRICT NO. 21 WINFIELD PARK

COUNTY NO. 20 UNION

PAGE NO	NET TAXABLE VALUE	TOTAL TAXES (GENERAL)	TOTAL TAXES (SPECIAL)	DEDUCTION AMOUNT	NET AMOUNT OF TAXES	2022 TAXES (1ST HALF)	2022 TAXES (2ND HALF)	2023 TAXES (1ST HALF)
0001	92,950	20,098.58	.00	.00	20,098.58	7,201.04	12,897.54	10,049.29
**DIST TOTAL	92,950	20,098.58	.00	.00	20,098.58	7,201.04	12,897.54	10,049.29

TAXING DISTRICT NO. 21 WINFIELD PARK

COUNTY NO. 20 UNION

NAME OF OWNER ADDITIONAL OWNERS	PAGE NO.	BLOCK NO.	LOT NO.	LOT QUALIF.	ACCOUNT NO.	---DEED--- BOOK PAGE	CLASS	PROPERTY LOCATION
ALBECK, BARBARA/WINFIELD MUT HSE	0036	8	4.B				2	30B WAVECREST AVE
ASHMONT, GRACE/MUTUAL HSE CORP	0030	7	2.02				2	3B WAVECREST AVE
BARTON, CONSTANCE/MUTUAL HSE CORP	0007	2	2.03				2	10C GULFSTREAM AVE
BELL, KATHY J/MUTUAL HSE CORP	0002	1	7.02				2	7B ATLANTIC DR
BERG, CHARLES/MUTUAL HSE CORP	0028	6	5				2	49 SEAFOAM AVE
BEUTE, BARBARA/MUTUAL HSE CORP	0026	5	22.02				2	41B SEAFOAM AVE
BOROVITZ, LOIS/MUTUAL HSE CORP	0017	4	2.03				2	1C SPRAY TERR
BROWN, JANET/MUTUAL HSE CORP	0017	4	4.02				2	3B SPRAY TERR
BROWN, ROGER/MUTUAL HSE CORP	0006	1	20.03				2	3C GULFSTREAM AVE
BUTLER, JAY W/MUTUAL HSE CORP	0043	9	11.B				2	62B WAVECREST AVE
CALLAHAN, JOSEPH/MUTUAL HSE CORP	0025	5	15.02				2	34B SEAFOAM AVE
CATULLO, ROBERT/MUTUAL HSE CORP	0029	6	19.03				2	63C SEAFOAM AVE
CHANDLER, MARGARET	0049	10	18.C				2	100C WAVECREST AVE
CHERRY, CECILIA/MUTUAL HSE CORP	0049	10	21.01				2	106 WAVECREST AVE
CHRIST, BERNARD, JR/MUTUAL HSE CORP	0018	4	5.03				2	4C SPRAY TERR
CHURCH, ROSEANN/MUTUAL HSE CORP	0034	7	18.03				2	19C WAVECREST AVE
CLEMENTI, G/MUTUAL HSE CORP	0013	3	5.02				2	5B RIVERVIEW TERR
CODY, S/MUTUAL HSE CORP	0046	9	22.02			00000 00000	2	73B WAVECREST AVE
CORBISIERO, JAMES/MUTUAL HSE CORP	0028	6	7.02				2	51B SEAFOAM AVE
DENNER, DOROTHEA /MUTUAL HSE CORP	0004	1	13.04				2	13D ATLANTIC DR
DINKELSPIEL, ALFRED/MUTUAL HSE CORP	0048	10	7				2	83 WAVECREST AVE
DOOLEY, DIANE/MUTUAL HSE CORP	0017	4	4.04				2	3D SPRAY TERR
DOWE, JANE P/MUTUAL HSE CORP	0010	2	11.04				2	4D PACIFIC DR
DRESEN, L/MUTUAL HOUSING CORP	0022	5	2.01				2	21A SEAFOAM AVE
DULOWSKI, ROGER/MUTUAL HSE CO	0015	3	15				2	15 RIVERVIEW TERR
EWERT, LINDA/MUTUAL HSE CORP	0037	8	9.03				2	35C WAVECREST AVE
FERNANDEZ, DANIEL/MUTUAL HSE CORP	0043	9	9.01				2	60A WAVECREST AVE
FISHER, JOANN/MUTUAL HSE CORP	0015	3	12.03				2	12C RIVERVIEW TERR
FORD, JOSEPH/MUTUAL HSE CORP	0050	11	2.02				2	118B WAVECREST AVE
GELBER, CAROLYN/MUTUAL HSE CORP	0019	4	11.01			00000 00000	2	5A SEAFOAM AVE
GOLDSTEIN, KENNETH/MUTUAL HSE CORP.	0014	3	9.02				2	9B RIVERVIEW TERR
GOYDIC, DANIEL/MUTUAL HSE CORP	0039	8	16.02				2	42B WAVECREST AVE
GREKSTAS, ED/MUTUAL HSE CORP	0005	1	18.01				2	1A GULFSTREAM AVE
HAFFER, WILLIAM/MUTUAL HSE CORP	0048	10	15				2	94 WAVECREST AVE
HASSINGER, K&A/MUTUAL HSE CORP	0019	4	14.04				2	8D SEAFOAM AVE
HEYDER, JOAN/MUTUAL HSE CORP	0013	3	5.01				2	5A RIVERVIEW TERR
HEYDER, WILLIAM H/MUTUAL HSE CORP	0045	9	19.B				2	70B WAVECREST AVE
HIGGINS, JANET/MUTUAL HSE CORP	0009	2	9.04				2	2D PACIFIC DR
HIMPELE, ALICE/MUTUAL HSE CORP	0006	1	24.03				2	7C GULFSTREAM AVE
HOCKENBURY, JANICE/MUTUAL HSE CORP	0051	11	3.D				2	120D WAVECREST AVE
HORA, SR DONALD/MUTUAL HSE CORP	0029	6	23				2	70 SEAFOAM AVE
JEDWABNIK, BERNARD/MUTUAL HSE CORP	0037	8	6.03				2	32C WAVECREST AVE
JOYCE RUCHOK/MUTUAL HSE CORP	0021	4	23.01				2	17A SEAFOAM AVE
KELLY, JOAN/MUTUAL HSE CORPP	0028	6	13				2	57 SEAFOAM AVE
KLUSEWICZ, MURIEL/MUTUAL HSE CORP	0021	4	21.01				2	15A SEAFOAM AVE
KLUSEWICZ, PAUL/MUTUAL HSE CORP	0042	9	4.04				2	55D WAVECREST AVE
KOCH, ELIZABETH/MUTUAL HSE CORP	0036	8	2.A				2	28A WAVECREST AVE
LA CROIX ROBERT/MUTUAL HSE CORP	0012	2	22.02				2	15B PACIFIC DR
LENDZION, VAUGHN/MUTUAL HSE CORP	0001	1	2.A				2	2A ATLANTIC DR
LEWIS, CAROL/MUTUAL HSE CORP	0005	1	18.02				2	1B GULFSTREAM AVE
LIEB, PAUL/MUTUAL HSE CORP	0008	2	4.01				2	13A GULFSTREAM AVE
LOBDELL, R/MUTUAL HSE CORP	0003	1	8.01				2	8A ATLANTIC DR
MARSDEN, GREGORY/MUTUAL HSE CORP	0007	2	3.04				2	11D GULSTREAM AVE
MATTHEW VITEKS/MUTUAL HSE CORP	0004	1	12.03				2	12C ATLANTIC DR
MC GETTIGAN, GEORGE/MUTUAL HSE CORP	0047	10	2.03				2	78C WAVECREST AVE
MC GETTIGAN, LILLIAN/MUTUAL HSE CORP	0039	8	19.C			00000 00000	2	45C WAVECREST AVE
MCCASKILL, L/MUTUAL HOUSING CORP	0012	2	24.02				2	18B1 PACIFIC DR
MICENE, C/MUTUAL HOUSING CORP	0033	7	16.03				2	17C WAVECREST AVE
MORAN, GARY/MUTUAL HOUSING CORP	0041	9	2.03				2	53C WAVECREST AVE
MUTUAL HOSUING CORP	0031	7	6.01				2	7A WAVECREST AVE
MUTUAL HOUSING CORP	0001	1	4.01				2	4A1 ATLANTIC DR
MUTUAL HOUSING CORP	0005	1	16.01			00000 00000	2	18A ATLANTIC DRIVE
MUTUAL HOUSING CORP	0007	1	25.02				2	8B GULFSTREAM AVE
MUTUAL HOUSING CORP	0008	2	7.03				2	17C GULFSTREAM AVE
MUTUAL HOUSING CORP	0009	2	8.02				2	1B PACIFIC DR
MUTUAL HOUSING CORP	0010	2	13.02				2	6B PACIFIC DRIVE
MUTUAL HOUSING CORP	0013	3	1.02				2	1B RIVERVIEW TERR
MUTUAL HOUSING CORP	0015	3	17			00000 00000	2	17 RIVERVIEW TERR

TAXING DISTRICT NO. 21 WINFIELD PARK

COUNTY NO. 20 UNION

NAME OF OWNER ADDITIONAL OWNERS	PAGE NO.	BLOCK NO.	LOT NO.	LOT QUALIF.	ACCOUNT NO.	DEED BOOK PAGE	CLASS	PROPERTY LOCATION
MUTUAL HOUSING CORP	0016	3	24.02				2	30B RIVERVIEW TERR
MUTUAL HOUSING CORP	0017	4	5.01				2	4A SPRAY TERRACE
MUTUAL HOUSING CORP	0018	4	7.04				2	1D SEAFOAM AVE
MUTUAL HOUSING CORP	0018	4	8.01				2	2A SEAFOAM AVE
MUTUAL HOUSING CORP	0019	4	12.01				2	6A SEAFOAM AVE
MUTUAL HOUSING CORP	0020	4	18.01				2	12A SEAFOAM AVE
MUTUAL HOUSING CORP	0021	4	20.02				2	14B SEAFOAM AVE
MUTUAL HOUSING CORP	0021	4	22.04				2	16B2 SEAFOAM AVE
MUTUAL HOUSING CORP	0022	4	23.02			00000 00000	2	17B SEAFOAM AVE
MUTUAL HOUSING CORP	0022	5	1.01				2	20A SEAFOAM AVE
MUTUAL HOUSING CORP	0023	5	3.04				2	22B2 SEAFOAM AVE
MUTUAL HOUSING CORP	0023	5	6				2	25 SEAFOAM AVE
MUTUAL HOUSING CORP	0024	5	7.04				2	26D SEAFOAM AVE
MUTUAL HOUSING CORP	0024	5	10				2	29 SEAFOAM AVE
MUTUAL HOUSING CORP	0029	6	14				2	58 SEAFOAM AVE
MUTUAL HOUSING CORP	0029	6	18				2	62 SEAFOAM AVE
MUTUAL HOUSING CORP	0030	7	2.04				2	3D WAVECREST AVE
MUTUAL HOUSING CORP	0031	7	6.02				2	7B WAVECREST AVE
MUTUAL HOUSING CORP	0032	7	12.A				2	13A WAVECREST AVE
MUTUAL HOUSING CORP	0033	7	14.01				2	15A WAVECREST AVE
MUTUAL HOUSING CORP	0033	7	14.03				2	15C WAVECREST AVE
MUTUAL HOUSING CORP	0033	7	16.01				2	17A WAVECREST AVE
MUTUAL HOUSING CORP	0034	7	19.02				2	20B WAVECREST AVE
MUTUAL HOUSING CORP	0035	7	24.A				2	25A WAVECREST AVE
MUTUAL HOUSING CORP	0036	8	4.A				2	30A WAVECREST AVE
MUTUAL HOUSING CORP	0037	8	6.02				2	32B WAVECREST AVE
MUTUAL HOUSING CORP	0037	8	7.01				2	33A WAVECREST AVE
MUTUAL HOUSING CORP	0037	8	8.C				2	34C WAVECREST AVE
MUTUAL HOUSING CORP	0038	8	12.C				2	38C WAVECREST AVE
MUTUAL HOUSING CORP	0039	8	17.A				2	43A WAVECREST AVE
MUTUAL HOUSING CORP	0041	9	2.04				2	53D WAVECREST AVE
MUTUAL HOUSING CORP	0043	9	9.03				2	60C WAVECREST AVE
MUTUAL HOUSING CORP	0044	9	14.01				2	65A WAVECREST AVE
MUTUAL HOUSING CORP	0046	9	24.02				2	75B WAVECREST AVE
MUTUAL HOUSING CORP	0046	9	25.B				2	76B WAVECREST AVE
MUTUAL HOUSING CORP	0047	10	3.03				2	79C WAVECREST AVE
MUTUAL HOUSING CORP	0049	10	17.03				2	98C WAVECREST AVE
MUTUAL HOUSING CORP	0049	10	19.03				2	102C WAVECREST AVE
MUTUAL HS CORP	0006	1	20.01				2	3A GULFSTREAM AVE
MUTUAL HSE	0024	5	11.03				2	30C SEAFOAM AVE
MUTUAL HSE CO	0034	7	20.A				2	21A WAVECREST AVE
MUTUAL HSE CO	0038	8	15.01				2	41A WAVECREST AVE
MUTUAL HSE CO	0049	10	16.03				2	96C WAVECREST AVE
MUTUAL HSE COR	0017	4	5.02				2	4B SPRAY TERR
MUTUAL HSE COR	0021	4	21.03				2	15C SEAFOAM AVE
MUTUAL HSE CORP	0001	1	1.A				2	1A ATLANTIC DR
MUTUAL HSE CORP	0001	1	1.B				2	1B ATLANTIC DR
MUTUAL HSE CORP	0001	1	1.C				2	1C ATLANTIC DR
MUTUAL HSE CORP	0001	1	2.B			00000 00000	2	2B ATLANTIC DR
MUTUAL HSE CORP	0001	1	2.C				2	2C ATLANTIC DR
MUTUAL HSE CORP	0001	1	3.A				2	3A ATLANTIC DR
MUTUAL HSE CORP	0001	1	3.B			00000 00000	2	3B ATLANTIC DR
MUTUAL HSE CORP	0001	1	4.02				2	4B1 ATLANTIC DR
MUTUAL HSE CORP	0002	1	4.03				2	4A1 ATLANTIC DR
MUTUAL HSE CORP	0002	1	4.04				2	4B1 ATLANTIC DR
MUTUAL HSE CORP	0002	1	5.01				2	5A ATLANTIC DR
MUTUAL HSE CORP	0002	1	5.02				2	5B ATLANTIC DR
MUTUAL HSE CORP	0002	1	5.03				2	5C ATLANTIC DR
MUTUAL HSE CORP	0002	1	6.02				2	6B ATLANTIC DR
MUTUAL HSE CORP	0002	1	6.03				2	6C ATLANTIC DR
MUTUAL HSE CORP	0002	1	7.01				2	7A ATLANTIC DR
MUTUAL HSE CORP	0003	1	7.03				2	7C ATLANTIC DR
MUTUAL HSE CORP	0003	1	8.02				2	8B ATLANTIC DR
MUTUAL HSE CORP	0003	1	8.03				2	8C ATLANTIC DR
MUTUAL HSE CORP	0003	1	9.01				2	9A ATLANTIC DR
MUTUAL HSE CORP	0003	1	9.02				2	9B ATLANTIC DR
MUTUAL HSE CORP	0003	1	9.03				2	9C ATLANTIC DR
MUTUAL HSE CORP	0003	1	10.01				2	10A1 ATLANTIC DR

TAXING DISTRICT NO. 21 WINFIELD PARK

COUNTY NO. 20 UNION

NAME OF OWNER ADDITIONAL OWNERS	PAGE NO.	BLOCK NO.	LOT NO.	LOT QUALIF.	ACCOUNT NO.	DEED BOOK PAGE	CLASS	PROPERTY LOCATION
MUTUAL HSE CORP	0003	1	10.02				2	10B1 ATLANTIC DR
MUTUAL HSE CORP	0003	1	10.03				2	10A2 ATLANTIC DR
MUTUAL HSE CORP	0003	1	10.04				2	10B2 ATLANTIC DR
MUTUAL HSE CORP	0003	1	11.01				2	11A1 ATLANTIC DR
MUTUAL HSE CORP	0003	1	11.02				2	11B1 ATLANTIC DR
MUTUAL HSE CORP	0004	1	11.03				2	11A2 ATLANTIC DR
MUTUAL HSE CORP	0004	1	11.04				2	11B2 ATLANTIC DR
MUTUAL HSE CORP	0004	1	12.01				2	12A ATLANTIC DR
MUTUAL HSE CORP	0004	1	12.02				2	12B ATLANTIC DR
MUTUAL HSE CORP	0004	1	13.01				2	13A ATLANTIC DR
MUTUAL HSE CORP	0004	1	13.02				2	13B ATLANTIC DR
MUTUAL HSE CORP	0004	1	13.03				2	13C ATLANTIC DR
MUTUAL HSE CORP	0004	1	14.01				2	14A ATLANTIC DR
MUTUAL HSE CORP	0004	1	14.02			00000 00000	2	14B ATLANTIC DR
MUTUAL HSE CORP	0004	1	15.01			00000 00000	2	16A ATLANTIC DR
MUTUAL HSE CORP	0005	1	15.03				2	16C ATLANTIC DR
MUTUAL HSE CORP	0005	1	16.02				2	18B ATLANTIC DRIVE
MUTUAL HSE CORP	0005	1	16.03			00000 00000	2	18C ATLANTIC DRIVE
MUTUAL HSE CORP	0005	1	16.04				2	18D ATLANTIC DR
MUTUAL HSE CORP	0005	1	17.01				2	20A ATLANTIC DR
MUTUAL HSE CORP	0005	1	17.02				2	20B ATLANTIC DR
MUTUAL HSE CORP	0005	1	17.03				2	20C ATLANTIC DR
MUTUAL HSE CORP	0005	1	17.04				2	20D ATLANTIC DR
MUTUAL HSE CORP	0005	1	18.03				2	1 C GULFSTREAM AV
MUTUAL HSE CORP	0005	1	19.01				2	2A GULFSTREAM AVE
MUTUAL HSE CORP	0005	1	19.02				2	2B GULFSTREAM AVE
MUTUAL HSE CORP	0006	1	19.03				2	2C GULFSTREAM AVE
MUTUAL HSE CORP	0006	1	20.02				2	3B GULFSTREAM AVE
MUTUAL HSE CORP	0006	1	21.01				2	4A GULFSTREAM AVE
MUTUAL HSE CORP	0006	1	21.02				2	4B GULFSTREAM AVE
MUTUAL HSE CORP	0006	1	22.01				2	5A GULFSTREAM AVE
MUTUAL HSE CORP	0006	1	22.02				2	5B GULFSTREAM AVE
MUTUAL HSE CORP	0006	1	22.03			00000 00000	2	5C GULFSTREAM AVE
MUTUAL HSE CORP	0006	1	23.01				2	6A GULFSTREAM AVE
MUTUAL HSE CORP	0006	1	23.02				2	6B GULFSTREAM AVE
MUTUAL HSE CORP	0006	1	24.01				2	7A GULFSTREAM AVE
MUTUAL HSE CORP	0006	1	24.02				2	7B GULFSTREAM AVE
MUTUAL HSE CORP	0007	1	24.04				2	7D GULFSTREAM AVE
MUTUAL HSE CORP	0007	1	25.01				2	8A GULFSTREAM AVE
MUTUAL HSE CORP	0007	2	1.01				2	9A GULFSTREAM AVE
MUTUAL HSE CORP	0007	2	1.02				2	9B GULFSTREAM AVE
MUTUAL HSE CORP	0007	2	1.03				2	9C GULFSTREAM AVE
MUTUAL HSE CORP	0007	2	1.04				2	9D GULFSTREAM AVE
MUTUAL HSE CORP	0007	2	2.01				2	10A GULFSTREAM AVE
MUTUAL HSE CORP	0007	2	2.02				2	10B GULFSTREAM AVE
MUTUAL HSE CORP	0007	2	3.01				2	11A GULFSTREAM AVE
MUTUAL HSE CORP	0007	2	3.02				2	11B GULFSTREAM AVE
MUTUAL HSE CORP	0007	2	3.03				2	11C GULFSTREAM AVE
MUTUAL HSE CORP	0008	2	4.02				2	13B GULFSTREAM AVE
MUTUAL HSE CORP	0008	2	4.03				2	13C GULFSTREAM AVE
MUTUAL HSE CORP	0008	2	4.04				2	13D GULFSTREAM AVE
MUTUAL HSE CORP	0008	2	5.01				2	14A GULFSTREAM AVE
MUTUAL HSE CORP	0008	2	5.02				2	14B GULFSTREAM AVE
MUTUAL HSE CORP	0008	2	5.03				2	14C GULFSTREAM AVE
MUTUAL HSE CORP	0008	2	6.01				2	15A GULFSTREAM AVE
MUTUAL HSE CORP	0008	2	6.02				2	15B GULFSTREAM AVE
MUTUAL HSE CORP	0008	2	6.03				2	15C GULFSTREAM AVE
MUTUAL HSE CORP	0008	2	6.04				2	15D GULFSTREAM AVE
MUTUAL HSE CORP	0008	2	7.01				2	17A GULFSTREAM AVE
MUTUAL HSE CORP	0008	2	7.02				2	17B GULFSTREAM AVE
MUTUAL HSE CORP	0009	2	8.01				2	1A PACIFIC DR
MUTUAL HSE CORP	0009	2	8.03				2	1C PACIFIC DR
MUTUAL HSE CORP	0009	2	8.04				2	1D PACIFIC DR
MUTUAL HSE CORP	0009	2	9.01				2	2A PACIFIC DR
MUTUAL HSE CORP	0009	2	9.02				2	2B PACIFIC DRIVE
MUTUAL HSE CORP	0009	2	9.03				2	2C PACIFIC DRIVE
MUTUAL HSE CORP	0009	2	10.01				2	3A PACIFIC DR
MUTUAL HSE CORP	0009	2	10.03				2	3C PACIFIC DR

TAXING DISTRICT NO. 21 WINFIELD PARK

COUNTY NO. 20 UNION

NAME OF OWNER ADDITIONAL OWNERS	PAGE NO.	BLOCK NO.	LOT NO.	LOT QUALIF.	ACCOUNT NO.	---DEED---	---CLASS---	PROPERTY LOCATION
MUTUAL HSE CORP	0009	2	10.04				2	3D PACIFIC DR
MUTUAL HSE CORP	0009	2	11.01				2	4A PACIFIC DR
MUTUAL HSE CORP	0009	2	11.02				2	4B PACIFIC DR
MUTUAL HSE CORP	0010	2	11.03				2	4C PACIFIC DR
MUTUAL HSE CORP	0010	2	12.01				2	5A PACIFIC DR
MUTUAL HSE CORP	0010	2	12.02				2	5B PACIFIC DR
MUTUAL HSE CORP	0010	2	12.03				2	5C PACIFIC DR
MUTUAL HSE CORP	0010	2	12.04				2	5D PACIFIC DR
MUTUAL HSE CORP	0010	2	13.01				2	6A PACIFIC DR
MUTUAL HSE CORP	0010	2	13.03				2	6C PACIFIC DR
MUTUAL HSE CORP	0010	2	14.01				2	7A PACIFIC DR
MUTUAL HSE CORP	0010	2	14.02				2	7B PACIFIC DR
MUTUAL HSE CORP	0010	2	15.01				2	8A PACIFIC DR
MUTUAL HSE CORP	0010	2	15.02				2	8B PACIFIC DR
MUTUAL HSE CORP	0010	2	15.03				2	8C PACIFIC DR
MUTUAL HSE CORP	0011	2	16.01				2	9A PACIFIC DR
MUTUAL HSE CORP	0011	2	16.02				2	9B PACIFIC DR
MUTUAL HSE CORP	0011	2	17.01				2	10A PACIFIC DR
MUTUAL HSE CORP	0011	2	17.02				2	10B PACIFIC DR
MUTUAL HSE CORP	0011	2	17.03				2	10C PACIFIC DR
MUTUAL HSE CORP	0011	2	18.01				2	11A PACIFIC DR
MUTUAL HSE CORP	0011	2	18.02				2	11B PACIFIC DR
MUTUAL HSE CORP	0011	2	18.03				2	11C PACIFIC DR
MUTUAL HSE CORP	0011	2	19.01				2	12A1 PACIFIC DR
MUTUAL HSE CORP	0011	2	19.02				2	12B1 PACIFIC DR
MUTUAL HSE CORP	0011	2	19.03				2	12A2 PACIFIC DR
MUTUAL HSE CORP	0011	2	19.04				2	12B2 PACIFIC DR
MUTUAL HSE CORP	0011	2	20.02				2	13B PACIFIC DR
MUTUAL HSE CORP	0012	2	20.03				2	13C PACIFIC DR
MUTUAL HSE CORP	0012	2	21.01				2	14A PACIFIC DR
MUTUAL HSE CORP	0012	2	21.02				2	14B PACIFIC DR
MUTUAL HSE CORP	0012	2	21.03				2	14C PACIFIC DR
MUTUAL HSE CORP	0012	2	22.01				2	15A PACIFIC DR
MUTUAL HSE CORP	0012	2	22.03				2	15C PACIFIC DR
MUTUAL HSE CORP	0012	2	23.01				2	16A PACIFIC DR
MUTUAL HSE CORP	0012	2	23.03				2	16C PACIFIC DR
MUTUAL HSE CORP	0012	2	24.01				2	18A1 PACIFIC DR
MUTUAL HSE CORP	0012	2	24.03				2	18A2 PACIFIC DR
MUTUAL HSE CORP	0012	2	24.04				2	18B2 PACIFIC DR
MUTUAL HSE CORP	0013	2	25.01				2	20A PACIFIC DR
MUTUAL HSE CORP	0013	2	25.02				2	20B PACIFIC DR
MUTUAL HSE CORP	0013	2	25.03				2	20C PACIFIC DR
MUTUAL HSE CORP	0013	3	1.01				2	1A RIVERVIEW TERR
MUTUAL HSE CORP	0013	3	1.03				2	1C RIVERVIEW TERR
MUTUAL HSE CORP	0013	3	2.01				2	2 RIVERVIEW TERR
MUTUAL HSE CORP	0013	3	3.01				2	3A RIVERVIEW TERR
MUTUAL HSE CORP	0013	3	3.02				2	3B RIVERVIEW TERR
MUTUAL HSE CORP	0013	3	3.03				2	3C RIVERVIEW TERR
MUTUAL HSE CORP	0013	3	3.04				2	3D RIVERVIEW TERR
MUTUAL HSE CORP	0014	3	5.03				2	5C RIVERVIEW TERR
MUTUAL HSE CORP	0014	3	5.04				2	5D RIVERVIEW TERR
MUTUAL HSE CORP	0014	3	7.02				2	7B RIVERVIEW TERR
MUTUAL HSE CORP	0014	3	8			00000 00000	2	8 RIVERVIEW TERR
MUTUAL HSE CORP	0014	3	9.01				2	9A RIVERVIEW TERR
MUTUAL HSE CORP	0014	3	10.01				2	10A RIVERVIEW TERR
MUTUAL HSE CORP	0014	3	10.02				2	10B RIVERVIEW TERR
MUTUAL HSE CORP	0014	3	10.03				2	10C RIVERVIEW TERR
MUTUAL HSE CORP	0014	3	10.04			00000 00000	2	10D RIVERVIEW TERR
MUTUAL HSE CORP	0014	3	11.01				2	11A RIVERVIEW TERR
MUTUAL HSE CORP	0015	3	12.01				2	12A RIVERVIEW TERR
MUTUAL HSE CORP	0015	3	12.02				2	12B RIVERVIEW TERR
MUTUAL HSE CORP	0015	3	12.04				2	12D RIVERVIEW TERR
MUTUAL HSE CORP	0015	3	13.01				2	13A RIVERVIEW TERR
MUTUAL HSE CORP	0015	3	13.02				2	13B RIVERVIEW TERR
MUTUAL HSE CORP	0015	3	13.03				2	13C RIVERVIEW TERR
MUTUAL HSE CORP	0015	3	14.01				2	14A RIVERVIEW TERR
MUTUAL HSE CORP	0015	3	14.02				2	14B RIVERVIEW TERR
MUTUAL HSE CORP	0015	3	16.01				2	16A RIVERVIEW TERR

TAXING DISTRICT NO. 21 WINFIELD PARK

COUNTY NO. 20 UNION

NAME OF OWNER ADDITIONAL OWNERS	PAGE NO.	BLOCK NO.	LOT NO.	LOT QUALIF.	ACCOUNT NO.	DEED BOOK PAGE	CLASS	PROPERTY LOCATION
MUTUAL HSE CORP	0015	3	16.02				2	16B RIVERVIEW TERR
MUTUAL HSE CORP	0016	3	18.01				2	18A RIVERVIEW TERR
MUTUAL HSE CORP	0016	3	18.02				2	18B RIVERVIEW TERR
MUTUAL HSE CORP	0016	3	19.01				2	20A RIVERVIEW TERR
MUTUAL HSE CORP	0016	3	19.02				2	20B RIVERVIEW TERR
MUTUAL HSE CORP	0016	3	19.03			00000 00000	2	20C RIVERVIEW TERR
MUTUAL HSE CORP	0016	3	19.04				2	20D RIVERVIEW TERR
MUTUAL HSE CORP	0016	3	20				2	22 RIVERVIEW TERR
MUTUAL HSE CORP	0016	3	21				2	24 RIVERVIEW TERR
MUTUAL HSE CORP	0016	3	22				2	26 RIVERVIEW TERR
MUTUAL HSE CORP	0016	3	23				2	28 RIVERVIEW TERR
MUTUAL HSE CORP	0016	3	24.01				2	30A RIVERVIEW TERR
MUTUAL HSE CORP	0016	3	24.03				2	30C RIVERVIEW TERR
MUTUAL HSE CORP	0016	3	24.04				2	30D RIVERVIEW TERR
MUTUAL HSE CORP	0017	3	25				2	32 RIVERVIEW TERR
MUTUAL HSE CORP	0017	4	2.02				2	1B SPRAY TERR
MUTUAL HSE CORP	0017	4	3.01			00000 00000	2	2A SPRAY TERRACE
MUTUAL HSE CORP	0017	4	3.02				2	2B SPRAY TERRACE
MUTUAL HSE CORP	0017	4	3.03				2	2C SPRAY TERRACE
MUTUAL HSE CORP	0017	4	4.01				2	3A SPRAY TERRACE
MUTUAL HSE CORP	0017	4	4.03				2	3C SPRAY TERR
MUTUAL HSE CORP	0018	4	6.01				2	5A SPRAY TERR
MUTUAL HSE CORP	0018	4	6.02				2	5B SPRAY TERRACE
MUTUAL HSE CORP	0018	4	6.03				2	5C SPRAY TERRACE
MUTUAL HSE CORP	0018	4	7.01				2	1A SEAFOAM AVE
MUTUAL HSE CORP	0018	4	7.02				2	1B SEAFOAM AVE
MUTUAL HSE CORP	0018	4	7.03				2	1C SEAFOAM AVE
MUTUAL HSE CORP	0018	4	8.02				2	2B SEAFOAM AVE
MUTUAL HSE CORP	0018	4	8.03				2	2C SEAFOAM AVE
MUTUAL HSE CORP	0018	4	9.01				2	3A SEAFOAM AVE
MUTUAL HSE CORP	0018	4	9.02				2	3B SEAFOAM AVE
MUTUAL HSE CORP	0018	4	10.01				2	4A SEAFOAM AVE
MUTUAL HSE CORP	0019	4	10.02				2	4B SEAFOAM AVE
MUTUAL HSE CORP	0019	4	10.03				2	4C SEAFOAM AVE
MUTUAL HSE CORP	0019	4	11.02				2	5B SEAFOAM AVE
MUTUAL HSE CORP	0019	4	11.03				2	5C SEAFOAM AVE
MUTUAL HSE CORP	0019	4	12.02				2	6B SEAFOAM AVE
MUTUAL HSE CORP	0019	4	12.03				2	6C SEAFOAM AVE
MUTUAL HSE CORP	0019	4	13.01				2	7A SEAFOAM AVE
MUTUAL HSE CORP	0019	4	13.02				2	7B SEAFOAM AVE
MUTUAL HSE CORP	0019	4	14.01				2	8A SEAFOAM AVE
MUTUAL HSE CORP	0019	4	14.02				2	8B SEAFOAM AVE
MUTUAL HSE CORP	0019	4	14.03				2	8C SEAFOAM AVE
MUTUAL HSE CORP	0020	4	15.01				2	9A SEAFOAM AVE
MUTUAL HSE CORP	0020	4	15.02				2	9B SEAFOAM AVE
MUTUAL HSE CORP	0020	4	15.03				2	9C SEAFOAM AVE
MUTUAL HSE CORP	0020	4	15.04				2	9D SEAFOAM AVE
MUTUAL HSE CORP	0020	4	16.02				2	10B SEAFOAM AVE
MUTUAL HSE CORP	0020	4	16.04				2	10D SEAFOAM AVE
MUTUAL HSE CORP	0020	4	17.01				2	11A SEAFOAM AVE
MUTUAL HSE CORP	0020	4	17.02				2	11B SEAFOAM AVE
MUTUAL HSE CORP	0020	4	18.02				2	12B SEAFOAM AVE
MUTUAL HSE CORP	0020	4	18.03				2	12C SEAFOAM AVE
MUTUAL HSE CORP	0020	4	18.04			00000 00000	2	12D SEAFOAM AVE
MUTUAL HSE CORP	0021	4	19.02				2	13B SEAFOAM AVE
MUTUAL HSE CORP	0021	4	20.03				2	14C SEAFOAM AVE
MUTUAL HSE CORP	0021	4	20.04				2	14D SEAFOAM AVE
MUTUAL HSE CORP	0021	4	21.02				2	15B SEAFOAM AVE
MUTUAL HSE CORP	0021	4	22.01				2	16A1 SEAFOAM AVE
MUTUAL HSE CORP	0021	4	22.02				2	16B1 SEAFOAM AVE
MUTUAL HSE CORP	0021	4	22.03				2	16A2 SEAFOAM AVE
MUTUAL HSE CORP	0022	4	23.03				2	17C SEAFOAM AVE
MUTUAL HSE CORP	0022	4	24.01				2	18A SEAFOAM AVE
MUTUAL HSE CORP	0022	4	24.02				2	18B SEAFOAM AVE
MUTUAL HSE CORP	0022	4	24.03				2	18C SEAFOAM AVE
MUTUAL HSE CORP	0022	4	24.04				2	18D SEAFOAM AVE
MUTUAL HSE CORP	0022	4	25.01				2	19A SEAFOAM AVE
MUTUAL HSE CORP	0022	4	25.02				2	19B SEAFOAM AVE

TAXING DISTRICT NO. 21 WINFIELD PARK

COUNTY NO. 20 UNION

NAME OF OWNER ADDITIONAL OWNERS	PAGE NO.	BLOCK NO.	LOT NO.	LOT QUALIF.	ACCOUNT NO.	---DEED--- BOOK PAGE	CLASS	PROPERTY LOCATION
MUTUAL HSE CORP	0022	4	25.03				2	19C SEAFOAM AVE
MUTUAL HSE CORP	0022	5	1.02				2	20B SEAFOAM AVE
MUTUAL HSE CORP	0022	5	1.03				2	20C SEAFOAM AVE
MUTUAL HSE CORP	0023	5	2.02				2	21B SEAFOAM AVE
MUTUAL HSE CORP	0023	5	3.01				2	22A1 SEAFOAM AVE
MUTUAL HSE CORP	0023	5	3.02				2	22B1 SEAFOAM AVE
MUTUAL HSE CORP	0023	5	3.03				2	22A2 SEAFOAM AVE
MUTUAL HSE CORP	0023	5	4.01				2	23A SEAFOAM AVE
MUTUAL HSE CORP	0023	5	4.02				2	23B SEAFOAM AVE
MUTUAL HSE CORP	0023	5	5.01				2	24A SEAFOAM AVE
MUTUAL HSE CORP	0023	5	5.02				2	24B SEAFOAM AVE
MUTUAL HSE CORP	0023	5	5.03				2	24C SEAFOAM AVE
MUTUAL HSE CORP	0023	5	5.04				2	24D SEAFOAM AVE
MUTUAL HSE CORP	0023	5	7.01				2	26A SEAFOAM AVE
MUTUAL HSE CORP	0023	5	7.02			00000 00000	2	26B SEAFOAM AVE
MUTUAL HSE CORP	0024	5	7.03				2	26C SEAFOAM AVE
MUTUAL HSE CORP	0024	5	9.01				2	28A1 SEAFOAM AVE
MUTUAL HSE CORP	0024	5	9.02				2	28B1 SEAFOAM AVE
MUTUAL HSE CORP	0024	5	9.03				2	28A2 SEAFOAM AVE
MUTUAL HSE CORP	0024	5	9.04				2	28B2 SEAFOAM AVE
MUTUAL HSE CORP	0024	5	11.01				2	30A SEAFOAM AVE
MUTUAL HSE CORP	0024	5	11.02				2	30B SEAFOAM AVE
MUTUAL HSE CORP	0024	5	11.04				2	30D SEAFOAM AVE
MUTUAL HSE CORP	0024	5	12				2	31 SEAFOAM AVE
MUTUAL HSE CORP	0024	5	13.01				2	32A SEAFOAM AVE
MUTUAL HSE CORP	0025	5	13.02				2	32B SEAFOAM AVE
MUTUAL HSE CORP	0025	5	13.03				2	32C SEAFOAM AVE
MUTUAL HSE CORP	0025	5	13.04				2	32D SEAFOAM AVE
MUTUAL HSE CORP	0025	5	14.01				2	33A SEAFOAM AVE
MUTUAL HSE CORP	0025	5	14.02				2	33B SEAFOAM AVE
MUTUAL HSE CORP	0025	5	14.03				2	33C SEAFOAM AVE
MUTUAL HSE CORP	0025	5	15.01				2	34A SEAFOAM AVE
MUTUAL HSE CORP	0025	5	15.03				2	34C SEAFOAM AVE
MUTUAL HSE CORP	0025	5	16.01				2	35A SEAFOAM AVE
MUTUAL HSE CORP	0025	5	16.02				2	35B SEAFOAM AVE
MUTUAL HSE CORP	0025	5	16.03				2	35C SEAFOAM AVE
MUTUAL HSE CORP	0025	5	17.01				2	36A SEAFOAM AVE
MUTUAL HSE CORP	0025	5	17.02				2	36B SEAFOAM AVE
MUTUAL HSE CORP	0026	5	18.01				2	37A SEAFOAM AVE
MUTUAL HSE CORP	0026	5	18.02				2	37B SEAFOAM AVE
MUTUAL HSE CORP	0026	5	18.03				2	37C SEAFOAM AVE
MUTUAL HSE CORP	0026	5	18.04				2	37D SEAFOAM AVE
MUTUAL HSE CORP	0026	5	19.01				2	38A SEAFOAM AVE
MUTUAL HSE CORP	0026	5	19.02				2	38B SEAFOAM AVE
MUTUAL HSE CORP	0026	5	20.01				2	39A SEAFOAM AVE
MUTUAL HSE CORP	0026	5	20.02				2	39B SEAFOAM AVE
MUTUAL HSE CORP	0026	5	20.03				2	39C SEAFOAM AVE
MUTUAL HSE CORP	0026	5	21.01				2	40A SEAFOAM AVE
MUTUAL HSE CORP	0026	5	21.02				2	40B SEAFOAM AVE
MUTUAL HSE CORP	0026	5	21.03				2	40C SEAFOAM AVE
MUTUAL HSE CORP	0027	5	22.03				2	41C SEAFOAM AVE
MUTUAL HSE CORP	0027	5	23.01				2	42A SEAFOAM AVE
MUTUAL HSE CORP	0027	5	23.02				2	42B SEAFOAM AVE
MUTUAL HSE CORP	0027	5	25.01			00000 00000	2	44A SEAFOAM AVE
MUTUAL HSE CORP	0027	5	25.02				2	44B SEAFOAM AVE
MUTUAL HSE CORP	0027	5	25.03				2	44C SEAFOAM AVE
MUTUAL HSE CORP	0027	6	2.01				2	46A SEAFOAM AVE
MUTUAL HSE CORP	0027	6	2.02				2	46B SEAFOAM AVE
MUTUAL HSE CORP	0027	6	2.03				2	46C SEAFOAM AVE
MUTUAL HSE CORP	0027	6	3				2	47 SEAFOAM AVE
MUTUAL HSE CORP	0027	6	4.01			00000 00000	2	48A SEAFOAM AVE
MUTUAL HSE CORP	0027	6	4.02				2	48B SEAFOAM AVE
MUTUAL HSE CORP	0028	6	4.03				2	48C SEAFOAM AVE
MUTUAL HSE CORP	0028	6	6.01				2	50A SEAFOAM AVE
MUTUAL HSE CORP	0028	6	6.02				2	50B SEAFOAM AVE
MUTUAL HSE CORP	0028	6	6.03				2	50C SEAFOAM AVE
MUTUAL HSE CORP	0028	6	7.01				2	51A SEAFOAM AVE
MUTUAL HSE CORP	0028	6	9.01				2	53A SEAFOAM AVE

TAXING DISTRICT NO. 21 WINFIELD PARK

COUNTY NO. 20 UNION

NAME OF OWNER ADDITIONAL OWNERS	PAGE NO.	BLOCK NO.	LOT NO.	LOT QUALIF.	ACCOUNT NO.	DEED BOOK PAGE	CLASS	PROPERTY LOCATION
MUTUAL HSE CORP	0028	6	9.02				2	53B SEAFOAM AVE
MUTUAL HSE CORP	0028	6	10				2	54 SEAFOAM AVE
MUTUAL HSE CORP	0029	6	15				2	59 SEAFOAM AVE
MUTUAL HSE CORP	0029	6	17				2	61 SEAFOAM AVE
MUTUAL HSE CORP	0029	6	19.01			00000 00000	2	63A SEAFOAM AVE
MUTUAL HSE CORP	0029	6	20.01				2	64A SEAFOAM AVE
MUTUAL HSE CORP	0029	6	20.02				2	64B SEAFOAM AVE
MUTUAL HSE CORP	0029	6	21				2	66 SEAFOAM AVE
MUTUAL HSE CORP	0030	6	25.01				2	1A WAVECREST AVE
MUTUAL HSE CORP	0030	6	25.02				2	1B WAVECREST AVE
MUTUAL HSE CORP	0030	7	1.02				2	2B WAVECREST AVE
MUTUAL HSE CORP	0030	7	1.03				2	2C WAVECREST AVE
MUTUAL HSE CORP	0030	7	2.01				2	3A WAVWCREST AVE
MUTUAL HSE CORP	0030	7	2.03				2	3C WAVECREST AVE
MUTUAL HSE CORP	0030	7	3.A				2	4A WAVECREST AVE
MUTUAL HSE CORP	0030	7	3.B				2	4B WAVECREST AVE
MUTUAL HSE CORP	0030	7	3.C				2	4C WAVECREST AVE
MUTUAL HSE CORP	0030	7	4.01				2	5A WAVECREST AVE
MUTUAL HSE CORP	0031	7	4.03				2	5C WAVECREST AVE
MUTUAL HSE CORP	0031	7	5.01				2	6A WAVECREST AVE
MUTUAL HSE CORP	0031	7	5.02				2	6B WAVECREST AVE
MUTUAL HSE CORP	0031	7	5.03				2	6C WAVECREST AVE
MUTUAL HSE CORP	0031	7	6.03				2	7C WAVECREST AVE
MUTUAL HSE CORP	0031	7	7.01				2	8A WAVECREST AVE
MUTUAL HSE CORP	0031	7	7.02				2	8B WAVECREST AVE
MUTUAL HSE CORP	0031	7	7.03				2	8C WAVECREST AVE
MUTUAL HSE CORP	0031	7	8.A1				2	9A1 WAVECREST AVE
MUTUAL HSE CORP	0031	7	8.A2				2	9A2 WAVECREST AVE
MUTUAL HSE CORP	0031	7	8.B1				2	9B1 WAVECREST AVE
MUTUAL HSE CORP	0032	7	8.B2				2	9B2 WAVECREST AVE
MUTUAL HSE CORP	0032	7	9.02				2	10B WAVECREST AVE
MUTUAL HSE CORP	0032	7	9.03				2	10C WAVECREST AVE
MUTUAL HSE CORP	0032	7	10.A				2	11A WAVECREST AVE
MUTUAL HSE CORP	0032	7	10.B				2	11B WAVECREST AVE
MUTUAL HSE CORP	0032	7	10.C				2	11C WAVECREST AVE
MUTUAL HSE CORP	0032	7	11.A				2	12A WAVECREST AVE
MUTUAL HSE CORP	0032	7	11.B				2	12B WAVECREST AVE
MUTUAL HSE CORP	0032	7	11.C				2	12C WAVECREST AVE
MUTUAL HSE CORP	0032	7	12.B				2	13B WAVECREST AVE
MUTUAL HSE CORP	0032	7	12.C				2	13C WAVECREST AVE
MUTUAL HSE CORP	0033	7	13.02			00000 00000	2	14B WAVECREST AVE
MUTUAL HSE CORP	0033	7	13.03				2	14C WAVECREST AVE
MUTUAL HSE CORP	0033	7	15.A				2	16A WAVECREST AVE
MUTUAL HSE CORP	0033	7	15.B				2	16B WAVECREST AVE
MUTUAL HSE CORP	0033	7	15.C				2	16C WAVECREST AVE
MUTUAL HSE CORP	0033	7	16.02				2	17B WAVECREST AVE
MUTUAL HSE CORP	0033	7	17.01				2	18A WAVECREST AVE
MUTUAL HSE CORP	0033	7	17.03				2	18C WAVECREST AVE
MUTUAL HSE CORP	0034	7	18.01				2	19A WAVECREST AVE
MUTUAL HSE CORP	0034	7	18.02				2	19B WAVECREST AVE
MUTUAL HSE CORP	0034	7	19.01				2	20A WAVECREST AVE
MUTUAL HSE CORP	0034	7	19.03				2	20C WAVWCREST AVE
MUTUAL HSE CORP	0034	7	20.B				2	21B WAVECREST AVE
MUTUAL HSE CORP	0034	7	20.C				2	21C WAVECREST AVE
MUTUAL HSE CORP	0034	7	21.A				2	22A WAVECREST AVE
MUTUAL HSE CORP	0034	7	21.B				2	22B WAVECREST AVE
MUTUAL HSE CORP	0034	7	21.C				2	22C WAVECREST AVE
MUTUAL HSE CORP	0034	7	22.A				2	23A WAVECREST AVE
MUTUAL HSE CORP	0034	7	22.B				2	23B WAVECREST AVE
MUTUAL HSE CORP	0035	7	22.C				2	23C WAVECREST AVE
MUTUAL HSE CORP	0035	7	22.D				2	23D WAVECREST AVE
MUTUAL HSE CORP	0035	7	23.A				2	24A WAVECREST AVE
MUTUAL HSE CORP	0035	7	23.B				2	24B WAVECREST AVE
MUTUAL HSE CORP	0035	7	24.B				2	25B WAVECREST AVE
MUTUAL HSE CORP	0035	7	24.C				2	25C WAVECREST AVE
MUTUAL HSE CORP	0035	7	24.D				2	25D WAVECREST AVE
MUTUAL HSE CORP	0035	7	25.A				2	26A WAVECREST AVE
MUTUAL HSE CORP	0035	7	25.B				2	26B WAVECREST AVE

TAXING DISTRICT NO. 21 WINFIELD PARK

COUNTY NO. 20 UNION

NAME OF OWNER ADDITIONAL OWNERS	PAGE NO.	BLOCK NO.	LOT NO.	LOT QUALIF.	ACCOUNT NO.	DEED BOOK	DEED PAGE	CLASS	PROPERTY LOCATION
MUTUAL HSE CORP	0035	7	25.C					2	26C WAVECREST AVE
MUTUAL HSE CORP	0035	8	1.01					2	27A WAVECREST AVE
MUTUAL HSE CORP	0035	8	1.02					2	27B WAVECREST AVE
MUTUAL HSE CORP	0036	8	1.03					2	27C WAVECREST AVE
MUTUAL HSE CORP	0036	8	2.B					2	28B WAVECREST AVE
MUTUAL HSE CORP	0036	8	2.C					2	28C WAVECREST AVE
MUTUAL HSE CORP	0036	8	3.A					2	29A WAVECREST AVE
MUTUAL HSE CORP	0036	8	3.C					2	29C WAVECREST AVE
MUTUAL HSE CORP	0036	8	4.C					2	30C WAVECREST AVE
MUTUAL HSE CORP	0036	8	5.01					2	31A WAVECREST AVE
MUTUAL HSE CORP	0036	8	5.02					2	31B WAVECREST AVE
MUTUAL HSE CORP	0036	8	5.03					2	31C WAVECREST AVE
MUTUAL HSE CORP	0037	8	7.02					2	33B WAVECREST AVE
MUTUAL HSE CORP	0037	8	7.03					2	33C WAVECREST AVE
MUTUAL HSE CORP	0037	8	8.A					2	34A WAVECREST AVE
MUTUAL HSE CORP	0037	8	8.B					2	34B WAVECREST AVE
MUTUAL HSE CORP	0037	8	9.01					2	35A WAVECREST AVE
MUTUAL HSE CORP	0037	8	9.02					2	35B WAVECREST AVE
MUTUAL HSE CORP	0037	8	10.A					2	36A WAVECREST AVE
MUTUAL HSE CORP	0037	8	10.B					2	36B WAVECREST AVE
MUTUAL HSE CORP	0038	8	11.01					2	37A WAVECREST AVE
MUTUAL HSE CORP	0038	8	11.02					2	37B WAVECREST AVE
MUTUAL HSE CORP	0038	8	11.03					2	37C WAVECREST AVE
MUTUAL HSE CORP	0038	8	12.A					2	38A WAVECREST AVE
MUTUAL HSE CORP	0038	8	12.B			00000	00000	2	38B WAVECREST AVE
MUTUAL HSE CORP	0038	8	13.01					2	39A1 WAVECREST AVE
MUTUAL HSE CORP	0038	8	13.02					2	39B1 WAVECREST AVE
MUTUAL HSE CORP	0038	8	13.03					2	39A2 WAVECREST AVE
MUTUAL HSE CORP	0038	8	13.04					2	39B2 WAVECREST AVE
MUTUAL HSE CORP	0038	8	14.01					2	40A WAVECREST AVE
MUTUAL HSE CORP	0038	8	14.02					2	40B WAVECREST AVE
MUTUAL HSE CORP	0038	8	14.03					2	40C WAVECREST AVE
MUTUAL HSE CORP	0039	8	15.02			00000	00000	2	41B WAVECREST AVE
MUTUAL HSE CORP	0039	8	15.03					2	41C WAVECREST AVE
MUTUAL HSE CORP	0039	8	16.03					2	42C WAVECREST AVE
MUTUAL HSE CORP	0039	8	17.B					2	43B WAVECREST AVE
MUTUAL HSE CORP	0039	8	17.C					2	43C WAVECREST AVE
MUTUAL HSE CORP	0039	8	18.01					2	44A WAVECREST AVE
MUTUAL HSE CORP	0039	8	18.02					2	44B WAVECREST AVE
MUTUAL HSE CORP	0039	8	19.A					2	45A WAVECREST AVE
MUTUAL HSE CORP	0040	8	19.D					2	45D WAVECREST AVE
MUTUAL HSE CORP	0040	8	20.01					2	46A WAVECREST AVE
MUTUAL HSE CORP	0040	8	20.02					2	46B WAVECREST AVE
MUTUAL HSE CORP	0040	8	20.03					2	46C WAVECREST AVE
MUTUAL HSE CORP	0040	8	21.01					2	47A WAVECREST AVE
MUTUAL HSE CORP	0040	8	21.02					2	47B WAVECREST AVE
MUTUAL HSE CORP	0040	8	22.02					2	48B WAVECREST AVE
MUTUAL HSE CORP	0040	8	22.03					2	48C WAVECREST AVE
MUTUAL HSE CORP	0040	8	23.01					2	49A WAVECREST AVE
MUTUAL HSE CORP	0040	8	24.01					2	50A WAVECREST AVE
MUTUAL HSE CORP	0040	8	24.02					2	50B WAVECREST AVE
MUTUAL HSE CORP	0040	8	24.03					2	50C WAVECREST AVE
MUTUAL HSE CORP	0041	8	25.01					2	51A WAVECREST AVE
MUTUAL HSE CORP	0041	8	25.02					2	51B WAVECREST AVE
MUTUAL HSE CORP	0041	8	25.03					2	51C WAVECREST AVE
MUTUAL HSE CORP	0041	8	25.04					2	51D WAVECREST AVE
MUTUAL HSE CORP	0041	9	1.01					2	52A WAVECREST AVE
MUTUAL HSE CORP	0041	9	1.02					2	52B WAVECREST AVE
MUTUAL HSE CORP	0041	9	2.01					2	53A WAVECREST AVE
MUTUAL HSE CORP	0041	9	2.02					2	53B WAVECREST AVE
MUTUAL HSE CORP	0041	9	3.01					2	54A WAVECREST AVE
MUTUAL HSE CORP	0041	9	3.02					2	54B WAVECREST AVE
MUTUAL HSE CORP	0041	9	3.03					2	54C WAVECREST AVE
MUTUAL HSE CORP	0042	9	4.01					2	55A WAVECREST AVE
MUTUAL HSE CORP	0042	9	4.02			00000	00000	2	55B WAVECREST AVE
MUTUAL HSE CORP	0042	9	4.03					2	55C WAVECREST AVE
MUTUAL HSE CORP	0042	9	5.A			00000	00000	2	56A WAVECREST AVE
MUTUAL HSE CORP	0042	9	5.B					2	56B WAVECREST AVE

TAXING DISTRICT NO. 21 WINFIELD PARK

COUNTY NO. 20 UNION

NAME OF OWNER ADDITIONAL OWNERS	PAGE NO.	BLOCK NO.	LOT NO.	LOT QUALIF.	ACCOUNT NO.	DEED BOOK	DEED PAGE	CLASS	PROPERTY LOCATION
MUTUAL HSE CORP	0042	9	5.C					2	56C WAVECREST AVE
MUTUAL HSE CORP	0042	9	6.02					2	57B WAVECREST AVE
MUTUAL HSE CORP	0042	9	6.03					2	57C WAVECREST AVE
MUTUAL HSE CORP	0042	9	6.04					2	57D WAVECREST AVE
MUTUAL HSE CORP	0042	9	7.A					2	58A WAVECREST AVE
MUTUAL HSE CORP	0042	9	7.B					2	58B WAVECREST AVE
MUTUAL HSE CORP	0042	9	7.C					2	58C WAVECREST AVE
MUTUAL HSE CORP	0043	9	8.A					2	59A WAVECREST AVE
MUTUAL HSE CORP	0043	9	8.B					2	59B WAVECREST AVE
MUTUAL HSE CORP	0043	9	9.02					2	60B WAVECREST AVE
MUTUAL HSE CORP	0043	9	10.02					2	61B WAVECREST AVE
MUTUAL HSE CORP	0043	9	10.03					2	61C WAVECREST AVE
MUTUAL HSE CORP	0043	9	11.A					2	62A WAVECREST AVE
MUTUAL HSE CORP	0043	9	11.C					2	62C WAVECREST AVE
MUTUAL HSE CORP	0043	9	12.A					2	63 WAVECREST AVE
MUTUAL HSE CORP	0043	9	12.B					2	63B WAVECREST AVE
MUTUAL HSE CORP	0043	9	12.C					2	63C WAVECREST AVE
MUTUAL HSE CORP	0044	9	13.01					2	64A WAVECREST AVE
MUTUAL HSE CORP	0044	9	13.02					2	64B WAVECREST AVE
MUTUAL HSE CORP	0044	9	13.03					2	64C WAVECREST AVE
MUTUAL HSE CORP	0044	9	14.02					2	65B WAVECREST AVE
MUTUAL HSE CORP	0044	9	14.03					2	65C WAVECREST AVE
MUTUAL HSE CORP	0044	9	15.01					2	66A WAVECREST AVE
MUTUAL HSE CORP	0044	9	15.02					2	66B WAVECREST AVE
MUTUAL HSE CORP	0044	9	15.03					2	66C WAVECREST AVE
MUTUAL HSE CORP	0044	9	16.A					2	67A WAVECREST AVE
MUTUAL HSE CORP	0044	9	16.B					2	67B WAVECREST AVE
MUTUAL HSE CORP	0044	9	17.A					2	68A WAVECREST AVE
MUTUAL HSE CORP	0044	9	17.B					2	68B WAVECREST AVE
MUTUAL HSE CORP	0044	9	17.C					2	68C WAVECREST AVE
MUTUAL HSE CORP	0045	9	18.01					2	69A WAVECREST AVE
MUTUAL HSE CORP	0045	9	18.02					2	69B WAVECREST AVE
MUTUAL HSE CORP	0045	9	18.03			00000	00000	2	69C WAVECREST AVE
MUTUAL HSE CORP	0045	9	18.04					2	69D WAVECREST AVE
MUTUAL HSE CORP	0045	9	19.A					2	70A WAVECREST AVE
MUTUAL HSE CORP	0045	9	19.C					2	70C WAVECREST AVE
MUTUAL HSE CORP	0045	9	20.01					2	71A WAVECREST AVE
MUTUAL HSE CORP	0045	9	20.02					2	71B WAVECREST AVE
MUTUAL HSE CORP	0045	9	20.03					2	71C WAVECREST AVE
MUTUAL HSE CORP	0045	9	20.04					2	71D WAVECREST AVE
MUTUAL HSE CORP	0045	9	21.A					2	72A WAVECREST AVE
MUTUAL HSE CORP	0045	9	21.B					2	72B WAVECREST AVE
MUTUAL HSE CORP	0046	9	22.01					2	73A WAVECREST AVE
MUTUAL HSE CORP	0046	9	22.03					2	73C WAVECREST AVE
MUTUAL HSE CORP	0046	9	23.01					2	74A WAVECREST AVE
MUTUAL HSE CORP	0046	9	23.02					2	74B WAVECREST AVE
MUTUAL HSE CORP	0046	9	23.03					2	74C WAVECREST AVE
MUTUAL HSE CORP	0046	9	24.01					2	75A WAVECREST AVE
MUTUAL HSE CORP	0046	9	24.03					2	75C WAVECREST AVE
MUTUAL HSE CORP	0046	9	25.A					2	76A WAVECREST AVE
MUTUAL HSE CORP	0046	9	25.C					2	76C WAVECREST AVE
MUTUAL HSE CORP	0046	10	1.01					2	77A WAVECREST AVE
MUTUAL HSE CORP	0046	10	1.02					2	77B WAVECREST AVE
MUTUAL HSE CORP	0047	10	1.03					2	77C WAVECREST AVE
MUTUAL HSE CORP	0047	10	1.04					2	77D WAVECREST AVE
MUTUAL HSE CORP	0047	10	2.01					2	78A WAVECREST AVE
MUTUAL HSE CORP	0047	10	2.02					2	78B WAVECREST AVE
MUTUAL HSE CORP	0047	10	3.01					2	79A WAVECREST AVE
MUTUAL HSE CORP	0047	10	3.02					2	79B WAVECREST AVE
MUTUAL HSE CORP	0047	10	3.04					2	79D WAVECREST AVE
MUTUAL HSE CORP	0047	10	4.01					2	80A WAVECREST AVE
MUTUAL HSE CORP	0047	10	4.03					2	80C WAVECREST AVE
MUTUAL HSE CORP	0047	10	6.01					2	82A WAVECREST AVE
MUTUAL HSE CORP	0048	10	6.02					2	82B WAVECREST AVE
MUTUAL HSE CORP	0048	10	8.A					2	84A WAVECREST AVE
MUTUAL HSE CORP	0048	10	8.B					2	84B WAVECREST AVE
MUTUAL HSE CORP	0048	10	8.C					2	84C WAVECREST AVE
MUTUAL HSE CORP	0048	10	9					2	85 WAVECREST AVE

TAXING DISTRICT NO. 21 WINFIELD PARK

COUNTY NO. 20 UNION

NAME OF OWNER ADDITIONAL OWNERS	PAGE NO.	BLOCK NO.	LOT NO.	LOT QUALIF.	ACCOUNT NO.	DEED BOOK PAGE	CLASS	PROPERTY LOCATION
MUTUAL HSE CORP	0048	10	10.01				2	86A WAVECREST AVE
MUTUAL HSE CORP	0048	10	10.02				2	86B WAVECREST AVE
MUTUAL HSE CORP	0048	10	10.03				2	86C WAVECREST AVE
MUTUAL HSE CORP	0048	10	12				2	88 WAVECREST AVE
MUTUAL HSE CORP	0048	10	13				2	90 WAVECREST AVE
MUTUAL HSE CORP	0049	10	16.01				2	96A WAVECREST AVE
MUTUAL HSE CORP	0049	10	16.02				2	96B WAVECREST AVE
MUTUAL HSE CORP	0049	10	17.01				2	98A WAVECREST AVE
MUTUAL HSE CORP	0049	10	17.02				2	98B WAVECREST AVE
MUTUAL HSE CORP	0049	10	18.A				2	100A WAVECREST AVE
MUTUAL HSE CORP	0049	10	18.B				2	100B WAVECREST AVE
MUTUAL HSE CORP	0049	10	19.01				2	102A WAVECREST AVE
MUTUAL HSE CORP	0049	10	19.02				2	102B WAVECREST AVE
MUTUAL HSE CORP	0050	10	21.02				2	106B WAVECREST AVE
MUTUAL HSE CORP	0050	10	23.01				2	110A WAVECREST AVE
MUTUAL HSE CORP	0050	10	23.02				2	110B WAVECREST AVE
MUTUAL HSE CORP	0050	10	23.03				2	110C WAVECREST AVE
MUTUAL HSE CORP	0050	10	24.A				2	112A WAVECREST AVE
MUTUAL HSE CORP	0050	10	24.B				2	112B WAVECREST AVE
MUTUAL HSE CORP	0050	10	25.01				2	114A WAVECREST AVE
MUTUAL HSE CORP	0050	10	25.02				2	114B WAVECREST AVE
MUTUAL HSE CORP	0050	11	1.A				2	116A WAVECREST AVE
MUTUAL HSE CORP	0050	11	1.B				2	116B WAVECREST AVE
MUTUAL HSE CORP	0050	11	2.01				2	118A WAVECREST AVE
MUTUAL HSE CORP	0051	11	3.A				2	120A WAVECREST AVE
MUTUAL HSE CORP	0051	11	3.B				2	120B WAVECREST AVE
MUTUAL HSE CORP	0051	11	3.C				2	120C WAVECREST AVE
MUTUAL HSE CORPP	0013	3	4				2	4 RIVERVIEW TERR
MUTUALHSE CORP	0029	6	19.04				2	63D SEAFOAM AVE
NAJDDZIN, MICHAEL/MUTUAL HSE CORP	0032	7	13.01				2	14A WAVECREST AVE
NEWHARD, ELLEN/MUTUAL HSE CORP	0002	1	6.01				2	6A ATLANTIC DR
NUDGE, MARLENE/MUTUAL HSE CORP	0036	8	6.01				2	32A WAVECREST AVE
O'GRADY, DANIEL/MUTUAL HSE CORP	0041	9	1.03				2	52C WAVECREST AVE
PETRALIA, VINCENT/MUTUAL HSE CORP	0026	5	22.01				2	41A SEAFOAM AVE
REAGOR, WARREN/MUTUAL HSE CORP	0014	3	7.01				2	7A RIVERVIEW TERR
ROBERT READIE/MUTUAL HSE CORP	0009	2	10.02				2	3B PACIFIC DR
ROSS, PIERRE/MUTUAL HSE CORP	0020	4	16.01				2	10A SEAFOAM AVE
ROZANSKI, MARK/MUTUAL HOUSING CORP	0001	1	3.C				2	3C ATLANTIC DR
RUSSO, RICHARD/MUTUAL HSE CORP	0035	7	23.C			00000 00000	2	24C WAVECREST AVE
SACKS, FREDERICK/MUTUAL HSE CORP	0039	8	18.03				2	44C WAVECREST AVE
SAMUEL PILOT/MUTUAL HSE CORP	0045	9	21.C				2	72C WAVECREST AVE
SCHAUTZ, LAWRENCE/MUTUAL HSE CORP	0050	10	22				2	108 WAVECREST AVE
SCHUMANN, JOSEPH/MUTUAL HSE CO	0017	4	2.01			00000 00000	2	1A SPRAY TERR
SHAFFER, MARIANNE/MUTUAL HSE CORP	0004	1	14.03				2	14C ATLANTIC DR
SHEALEY, CHRISTINE/MUTUAL HSE CORP	0004	1	15.02				2	16B ATLANTIC DR
SHIPKOWSKI, G/MUTUAL HSE CORP	0040	8	22.01				2	48A WAVECREST AVE
SIANO, PHYLLIS/MUTUAL HSE CORP	0036	8	3.B				2	29B WAVECREST AVE
STRYCHOWSKI, I//MUTUAL HSE CORP	0040	8	23.02			00000 00000	2	49B WAVECREST AVE
STULPIN, ALICE/MUTUAL HSE CORP	0047	10	4.02				2	80B WAVECREST AVE
STULPIN, BARBARA/MUTUAL HSE CORPP	0043	9	10.01				2	61A WAVECREST AVE
SWEENEY, WAYNE/MUTUAL HSE CORP	0022	5	1.04				2	20D SEAFOAM AVE
TANGO, MICHAEL /MUTUAL HSE CORP	0003	1	9.04				2	9D ATLANTIC DR
TEMPLE, ROBERT/MUTUAL HSE CORP	0037	8	10.C				2	36C WAVECREST AVE
THOMPSON, JUDITH/MUTUAL HSE CORP	0032	7	9.01				2	10A WAVECREST AVE
THORPE, STEPHEN E/MUTUAL HSE CORP	0020	4	16.03				2	10C SEAFOAM AVE
THORPE, STEPHEN/MUTUAL HSE CORP	0030	7	1.01			00000 00000	2	2A WAVECREST AVE
TORO, ALFRED & THERESA/MUT HSE CORP	0033	7	14.02				2	15B WAVECREST AVE
TWP OF WINFIELD	0001	1	1		X		15A	12 GULFSTREAM
TWP OF WINFIELD	0001	1	1.01				15A	12 GULFSTREAM AVE
TWP OF WINFIELD	0001	1	4				15C	12 GULFSTREAM AVE
TWP OF WINFIELD	0002	1	5		X		15C	14 GULFSTREAM
TWP OF WINFIELD	0002	1	6				15C	ATLANTIC DR
TWP OF WINFIELD	0002	1	6		X		15C	GULFSTREAM AVE
TWP OF WINFIELD	0002	1	7		X		15C	GULFSTREAM AVE
VILLANTI, MICHAEL/MUTUAL HSE CORP	0021	4	20.01				2	14A SEAFOAM AVE
VITEKA, A/MUTUAL HOUSING CORP	0011	2	20.01				2	13A PACIFIC DR
VITEKA, FREDERICK/MUTUAL HSE CORP	0012	2	23.02				2	16B PACIFIC DR
VOCCIA SALVATORE/MUTUAL HSE CORP	0014	3	11.02				2	11B RIVERVIEW TERR

TAXING DISTRICT NO. 21 WINFIELD PARK

COUNTY NO. 20 UNION

NAME OF OWNER ADDITIONAL OWNERS	PAGE NO.	BLOCK NO.	LOT NO.	LOT QUALIF.	ACCOUNT NO.	DEED BOOK PAGE	CLASS	PROPERTY LOCATION
WALLACE, THEODORE/MUTUAL HSE CORP	0039	8	19.B				2	45B WAVECREST AVE
WANCEA, FRANK/MUTUAL HSE CORP	0033	7	17.02				2	18B WAVECREST AVE
WINFIELD MUTUAL HOUSING CORP	0014	3	6				2	6 RIVERVIEW TERR
WINFIELD MUTUAL HOUSING CORP	0017	4	1				2	34 RIVERVIEW TERR
WINFIELD MUTUAL HOUSING CORP	0021	4	19.01				2	13A SEAFOAM AVE
WINFIELD MUTUAL HOUSING CORP	0024	5	8				2	27 SEAFOAM AVE
WINFIELD MUTUAL HOUSING CORP	0027	5	24				2	43 SEAFOAM AVE
WINFIELD MUTUAL HOUSING CORP	0027	6	1				2	45 SEAFOAM AVE
WINFIELD MUTUAL HOUSING CORP	0028	6	8				2	52 SEAFOAM AVE
WINFIELD MUTUAL HOUSING CORP	0028	6	11				2	55 SEAFOAM AVE
WINFIELD MUTUAL HOUSING CORP	0028	6	12				2	56 SEAFOAM AVE
WINFIELD MUTUAL HOUSING CORP	0029	6	16				2	60 SEAFOAM AVE
WINFIELD MUTUAL HOUSING CORP	0029	6	22				2	68 SEAFOAM AVE
WINFIELD MUTUAL HOUSING CORP	0042	9	6.01				2	57A WAVECREST AVE
WINFIELD MUTUAL HOUSING CORP	0047	10	5				2	81 WAVECREST AVE
WINFIELD MUTUAL HOUSING CORP	0048	10	11				2	87 WAVECREST AVE
WINFIELD MUTUAL HOUSING CORP	0048	10	14				2	92 WAVECREST AVE
WINFIELD MUTUAL HOUSING CORP	0049	10	20				2	104 WAVECREST AVE
WINFIELD MUTUAL HOUSING CORP	0051	11	5				2	WAVECREST AVE
WINFIELD MUTUAL HOUSING CORP	0051	11	6				4A	WAVECREST AVE
WINFIELD MUTUAL HOUSING CORP	0051	11	8				1	ENTIRE TOWNSHIP
WINSOR, LINDA/MUTUAL HSE CORP	0031	7	4.02				2	5B WAVECREST AVE
WOZNIAK, BARBARA/MUTUAL HSE CORP	0050	11	1.C				2	116C WAVECREST AVE
WRIGHT, SUE/MUTUAL HSE CORP	0030	6	24				2	72 SEAFOAM AVE
WRUNSKI, RUTHANN/MUTUAL HSE CORP	0029	6	19.02				2	63B SEAFOAM AVE
YANNIE, PHYLLIS/MUTUAL HSE CORP	0039	8	16.01			00000 00000	2	42A WAVECREST AVE
YAREMKO, EILEEN/MUTUAL HSE CORP	0015	3	13.04				2	13D RIVERVIEW TERR

TAXING DISTRICT NO. 21 WINFIELD PARK

COUNTY NO. 20 UNION

NAME OF OWNER ADDITIONAL OWNERS	PAGE NO.	BLOCK NO.	LOT NO.	LOT QUALIF.	ACCOUNT NO.	-----DEED----- BOOK PAGE CLASS	-----PROPERTY----- LOCATION
------------------------------------	-------------	--------------	------------	----------------	----------------	-----------------------------------	--------------------------------

VERIZON - NJ TAX DEPT	0000	11	8			00000 00000 6A 0	
-----------------------	------	----	---	--	--	------------------	--

Block No. Lot No. Qualification Account No.	Land Dimensions Building Description Additional Lots Acreage	Prop. Class	Owner's Name Address City State Property Location	Billing Code Zip Code	Land Improvement Exemption Net Total	2022 Property Tax Special Dist	2022 Total Tax Deduction Net Tax	Amt.Billed 2022 1st Q 2nd Q Total	2nd Half 2022 3rd Q 4th Q Total	Preliminary 2023 Tax 1st Q 2nd Q Total
1 1 X	1.4575AC L1 1.4575	15A	TWP OF WINFIELD MUN BLDG WINFIELD, N J 12 GULFSTREAM	07036	*EXEMPT*	00	00 00 00	00 00 00	00 00 00	00 00 00
1 1.A	0 .0000	2	MUTUAL HSE CORP ROOSEVELT DRIVE WINFIELD, N J 1A ATLANTIC DR	07036	0 17900 17900	387052	387052 00 387052	95779 95778 191557	97748 97747 195495	96763 96763 193526
1 1.B	0 .0000	2	MUTUAL HSE CORP ROOSEVELT DRIVE WINFIELD, N J 1B ATLANTIC DR	07036	0 17900 17900	387052	387052 00 387052	95779 95778 191557	97748 97747 195495	96763 96763 193526
1 1.C	0 .0000	2	MUTUAL HSE CORP ROOSEVELT DRIVE WINFIELD, N J 1C ATLANTIC DR	07036	0 17900 17900	387052	387052 00 387052	95779 95778 191557	97748 97747 195495	96763 96763 193526
1 1.01	0 .0000	15A	TWP OF WINFIELD MUNICIPAL BLDG WINFIELD, N J 12 GULFSTREAM AVE	07036	*EXEMPT*	00	00 00 00	00 00 00	00 00 00	00 00 00
1 2.A	X .0000	2	LENDZION, VAUGHN/MUTUAL HSE CORP ROOSEVELT DRIVE WINFIELD, N J 2A ATLANTIC DR	07036	0 17900 17900	387052 V1	387052 -25000 362052	89529 89528 179057	91498 91497 182995	90513 90513 181026
1 2.B	X .0000	2	MUTUAL HSE CORP 2B ATLANTIC DR WINFIELD, N J 2B ATLANTIC DR	07036	0 17900 17900	387052	387052 00 387052	95779 95778 191557	97748 97747 195495	96763 96763 193526
1 2.C	X .0000	2	MUTUAL HSE CORP 2C ATLANTIC DR WINFIELD, N J 2C ATLANTIC DR	07036	0 17900 17900	387052	387052 00 387052	95779 95778 191557	97748 97747 195495	96763 96763 193526
1 3.A	0 .0000	2	MUTUAL HSE CORP ROOSEVELT DRIVE WINFIELD, N J 3A ATLANTIC DR	07036	0 17900 17900	387052	387052 00 387052	95779 95778 191557	97748 97747 195495	96763 96763 193526
1 3.B	0 .0000	2	MUTUAL HSE CORP ROOSEVELT DRIVE WINFIELD, N J 3B ATLANTIC DR	07036	0 17900 17900	387052	387052 00 387052	95779 95778 191557	97748 97747 195495	96763 96763 193526
1 3.C	0 .0000	2	ROZANSKI, MARK/MUTUAL HOUSING CORP ROOSEVELT DRIVE WINFIELD, N J 3C ATLANTIC DR	07036	0 17900 17900	387052 D1	387052 -25000 362052	89529 89528 179057	91498 91497 182995	90513 90513 181026
1 4	.2950 ACRE .2950	15C	TWP OF WINFIELD 12 GULFSTREAM AVE WINFIELD, N J 12 GULFSTREAM AVE	07036	*EXEMPT*	00	00 00 00	00 00 00	00 00 00	00 00 00
1 4.01	0 .0000	2	MUTUAL HOUSING CORP ROOSEVELT DRIVE WINFIELD, N J 4A1 ATLANTIC DR	07036	0 9600 9600	207581	207581 00 207581	51368 51367 102735	52423 52423 104846	51896 51895 103791
1 4.02	0 .0000	2	MUTUAL HSE CORP ROOSEVELT DRIVE WINFIELD, N J 4B1 ATLANTIC DR	07036	0 9600 9600	207581	207581 00 207581	51368 51367 102735	52423 52423 104846	51896 51895 103791

180300

3898630

00

50000

3848630

1904483

1944147

1924316

Block No. Lot No. Qualification Account No.	Land Dimensions Building Description Additional Lots Acreage	Prop. Class	Owner's Name Address City State Property Location	Billing Code Zip Code	Land Improvement Exemption Net Total	2022 Property Tax Special Dist	2022 Total Tax Deduction Net Tax	Amt.Billed 2022 1st Q 2nd Q Total	2nd Half 2022 3rd Q 4th Q Total	Preliminary 2023 Tax 1st Q 2nd Q Total
1 4.03	0 .0000	2	MUTUAL HSE CORP ROOSEVELT DRIVE WINFIELD, N J 4A1 ATLANTIC DR	07036	0 10800 10800	233528	233528 00	57788 57788	58976 58976	58382 58382
1 4.04	0 .0000	2	MUTUAL HSE CORP ROOSEVELT DRIVE WINFIELD, N J 4B1 ATLANTIC DR	07036	0 10800 10800	233528	233528 00	57788 57788	58976 58976	58382 58382
1 5	.2950AC X .2950	15C	TWP OF WINFIELD MUN BLDG WINFIELD, N J 14 GULFSTREAM	07036	*EXEMPT*	00	00 00 00	00 00 00	00 00 00	00 00 00
1 5.01	0 .0000	2	MUTUAL HSE CORP ROOSEVELT DRIVE WINFIELD, N J 5A ATLANTIC DR	07036	0 17900 17900	387052	387052 00	95779 95778	97748 97747	96763 96763
1 5.02	0 .0000	2	MUTUAL HSE CORP ROOSEVELT DRIVE WINFIELD, N J 5B ATLANTIC DR	07036	0 17900 17900	387052	387052 00	95779 95778	97748 97747	96763 96763
1 5.03	0 .0000	2	MUTUAL HSE CORP ROOSEVELT DRIVE WINFIELD, N J 5C ATLANTIC DR	07036	0 17900 17900	387052	387052 00	95779 95778	97748 97747	96763 96763
1 6	X .0000	15C	TWP OF WINFIELD 12 GULFSTREAM AVE WINFIELD, N J ATLANTIC DR	07036	*EXEMPT*	00	00 00 00	00 00 00	00 00 00	00 00 00
1 6	2.9520AC L1 X 2.9520	15C	TWP OF WINFIELD MUN BLDG WINFIELD, N J GULFSTREAM AVE	07036	*EXEMPT*	00	00 00 00	00 00 00	00 00 00	00 00 00
1 6.01	0 .0000	2	NEWHARD, ELLEN/MUTUAL HSE CORP 6A ATLANTIC DR WINFIELD, N J 6A ATLANTIC DR	07036	0 17900 17900	387052	S1 387052 -25000	89529 89528	91498 91497	90513 90513
1 6.02	0 .0000	2	MUTUAL HSE CORP ROOSEVELT DRIVE WINFIELD, N J 6B ATLANTIC DR	07036	0 17900 17900	387052	387052 00	95779 95778	97748 97747	96763 96763
1 6.03	0 .0000	2	MUTUAL HSE CORP ROOSEVELT DRIVE WINFIELD, N J 6C ATLANTIC DR	07036	0 17900 17900	387052	387052 00	95779 95778	97748 97747	96763 96763
1 7	30AC L1 18 X 30.0000	15C	TWP OF WINFIELD MUN BLDG WINFIELD, N J GULFSTREAM AVE	07036	*EXEMPT*	00	00 00 00	00 00 00	00 00 00	00 00 00
1 7.01	0 .0000	2	MUTUAL HSE CORP ROOSEVELT DRIVE WINFIELD, N J 7A ATLANTIC DR	07036	0 17900 17900	387052	387052 00	95779 95778	97748 97747	96763 96763
1 7.02	0 .0000	2	BELL, KATHY J/MUTUAL HSE CORP ROOSEVELT DRIVE WINFIELD, N J 7B ATLANTIC DR	07036	0 17900 17900	387052	D1 387052 -25000	89529 89528	91498 91497	90513 90513

164800

3563472

00

50000

3513472

1738608

1774864

1756736

Block No. Lot No. Qualification Account No.	Land Dimensions Building Description Additional Lots Acreage	Prop. Class	Owner's Name Address City State Property Location	Billing Code Zip Code	Land Improvement Exemption Net Total	2022 Property Tax Special Dist	2022 Total Tax Deduction Net Tax	Amt.Billed 2022 1st Q 2nd Q Total	2nd Half 2022 3rd Q 4th Q Total	Preliminary 2023 Tax 1st Q 2nd Q Total
1 7.03	0 .0000	2	MUTUAL HSE CORP ROOSEVELT DRIVE WINFIELD, N J 7C ATLANTIC DR	07036	0 17900 17900	387052	387052 00	95779 95778	97748 97747	96763 96763
1 8.01	0 .0000	2	LOBDELL, R/MUTUAL HSE CORP ROOSEVELT DRIVE WINFIELD, N J 8A ATLANTIC DR	07036	0 17900 17900	387052	387052 -25000 362052	89529 89528	91498 91497	90513 90513
1 8.02	0 .0000	2	MUTUAL HSE CORP ROOSEVELT DRIVE WINFIELD, N J 8B ATLANTIC DR	07036	0 17900 17900	387052	387052 00	95779 95778	97748 97747	96763 96763
1 8.03	0 .0000	2	MUTUAL HSE CORP ROOSEVELT DRIVE WINFIELD, N J 8C ATLANTIC DR	07036	0 17900 17900	387052	387052 00	95779 95778	97748 97747	96763 96763
1 9.01	0 .0000	2	MUTUAL HSE CORP ROOSEVELT DRIVE WINFIELD, N J 9A ATLANTIC DR	07036	0 17900 17900	387052	387052 00	95779 95778	97748 97747	96763 96763
1 9.02	0 .0000	2	MUTUAL HSE CORP ROOSEVELT DRIVE WINFIELD, N J 9B ATLANTIC DR	07036	0 17900 17900	387052	387052 00	95779 95778	97748 97747	96763 96763
1 9.03	0 .0000	2	MUTUAL HSE CORP ROOSEVELT DRIVE WINFIELD, N J 9C ATLANTIC DR	07036	0 16700 16700	361104	361104 00	89358 89357	91195 91194	90276 90276
1 9.04	0 .0000	2	TANGO, MICHAEL /MUTUAL HSE CORP ROOSEVELT DRIVE WINFIELD, N J 9D ATLANTIC DR	07036	0 16700 16700	361104	361104 -25000 336104	83108 83107	84945 84944	84026 84026
1 10.01	0 .0000	2	MUTUAL HSE CORP ROOSEVELT DRIVE WINFIELD, NJ 10A1 ATLANTIC DR	07036	0 9600 9600	207581	207581 00	51368 51367	52423 52423	51896 51895
1 10.02	0 .0000	2	MUTUAL HSE CORP ROOSEVELT DRIVE WINFIELD, N J 10B1 ATLANTIC DR	07036	0 9600 9600	207581	207581 00	51368 51367	52423 52423	51896 51895
1 10.03	0 .0000	2	MUTUAL HSE CORP ROOSEVELT DRIVE WINFIELD, N J 10A2 ATLANTIC DR	07036	0 10800 10800	233528	233528 00	57788 57788	58976 58976	58382 58382
1 10.04	0 .0000	2	MUTUAL HSE CORP ROOSEVELT DRIVE WINFIELD, N J 10B2 ATLANTIC DR	07036	0 10800 10800	233528	233528 00	57788 57788	58976 58976	58382 58382
1 11.01	0 .0000	2	MUTUAL HSE CORP ROOSEVELT DRIVE WINFIELD, N J 11A1 ATLANTIC DR	07036	0 9600 9600	207581	207581 00	51368 51367	52423 52423	51896 51895
1 11.02	0 .0000	2	MUTUAL HSE CORP ROOSEVELT DRIVE WINFIELD, N J 11B1 ATLANTIC DR	07036	0 9600 9600	207581	207581 00	51368 51367	52423 52423	51896 51895

200800

4341900

00

50000

4291900

2123864

2168036

2145952

Block No. Lot No. Qualification Account No.	Land Dimensions Building Description Additional Lots Acreage	Prop. Class	Owner's Name Address City State Property Location	Billing Code Zip Code	Land Improvement Exemption Net Total	2022 Property Tax Special Dist	2022 Total Tax Deduction Net Tax	Amt.Billed 2022 1st Q 2nd Q Total	2nd Half 2022 3rd Q 4th Q Total	Preliminary 2023 Tax 1st Q 2nd Q Total
1 11.03	0 .0000	2	MUTUAL HSE CORP ROOSEVELT DRIVE WINFIELD, N J 11A2 ATLANTIC DR	07036	0 10800 10800	233528	233528 00	57788 57788	58976 58976	58382 58382
1 11.04	0 .0000	2	MUTUAL HSE CORP ROOSEVELT DRIVE WINFIELD, N J 11B2 ATLANTIC DR	07036	0 10800 10800	233528	233528 00	57788 57788	58976 58976	58382 58382
1 12.01	0 .0000	2	MUTUAL HSE CORP ROOSEVELT DRIVE WINFIELD, N J 12A ATLANTIC DR	07036	0 17900 17900	387052	387052 00	95779 95778	97748 97747	96763 96763
1 12.02	0 .0000	2	MUTUAL HSE CORP ROOSEVELT DRIVE WINFIELD, N J 12B ATLANTIC DR	07036	0 17900 17900	387052	387052 00	95779 95778	97748 97747	96763 96763
1 12.03	0 .0000	2	MATTHEW VITEKS/MUTUAL HSE CORP ROOSEVELT DRIVE WINFIELD, N J 12C ATLANTIC DR	07036	0 17900 17900	387052	D1 387052 -25000	89529 89528	91498 91497	90513 90513
1 13.01	0 .0000	2	MUTUAL HSE CORP ROOSEVELT DRIVE WINFIELD, N J 13A ATLANTIC DR	07036	0 17900 17900	387052	387052 00	95779 95778	97748 97747	96763 96763
1 13.02	0 .0000	2	MUTUAL HSE CORP ROOSEVELT DRIVE WINFIELD, N J 13B ATLANTIC DR	07036	0 17900 17900	387052	387052 00	95779 95778	97748 97747	96763 96763
1 13.03	0 .0000	2	MUTUAL HSE CORP ROOSEVELT DRIVE WINFIELD, N J 13C ATLANTIC DR	07036	0 16700 16700	361104	361104 00	89358 89357	91195 91194	90276 90276
1 13.04	0 .0000	2	DENNER, DOROTHEA /MUTUAL HSE CORP ROOSEVELT DRIVE WINFIELD, N J 13D ATLANTIC DR	07036	0 16700 16700	361104	S1 361104 -25000	83108 83107	84945 84944	84026 84026
1 14.01	0 .0000	2	MUTUAL HSE CORP ROOSEVELT DRIVE WINFIELD, N J 14A ATLANTIC DR	07036	0 17900 17900	387052	387052 00	95779 95778	97748 97747	96763 96763
1 14.02	0 .0000	2	MUTUAL HSE CORP ROOSEVELT DRIVE WINFIELD, N J 14B ATLANTIC DR	07036	0 17900 17900	387052	387052 00	95779 95778	97748 97747	96763 96763
1 14.03	0 .0000	2	SHAFFER, MARIANNE/MUTUAL HSE CORP ROOSEVELT DRIVE WINFIELD, N J 14C ATLANTIC DR	07036	0 17900 17900	387052	W1 387052 -25000	89529 89528	91498 91497	90513 90513
1 15.01	0 .0000	2	MUTUAL HSE CORP ROOSEVELT DRIVE WINFIELD, N J 16A ATLANTIC DR	07036	0 17900 17900	387052	387052 00	95779 95778	97748 97747	96763 96763
1 15.02	0 .0000	2	SHEALEY, CHRISTINE/MUTUAL HSE CORP ROOSEVELT DRIVE WINFIELD, N J 16B ATLANTIC DR	07036	0 17900 17900	387052	W1 387052 -25000	89529 89528	91498 91497	90513 90513

234000

5059784

00

100000

4959784

2454152

2505632

2479892

Block No. Lot No. Qualification Account No.	Land Dimensions Building Description Additional Lots Acreage	Prop. Class	Owner's Name Address City State Property Location	Billing Code Zip Code	Land Improvement Exemption Net Total	2022 Property Tax Special Dist	2022 Total Tax Deduction Net Tax	Amt.Billed 2022 1st Q 2nd Q Total	2nd Half 2022 3rd Q 4th Q Total	Preliminary 2023 Tax 1st Q 2nd Q Total
1 15.03	0 .0000	2	MUTUAL HSE CORP ROOSEVELT DRIVE WINFIELD, N J 16C ATLANTIC DR	07036	0 17900 17900	387052	387052 00 387052	95779 95778 191557	97748 97747 195495	96763 96763 193526
1 16.01	0 .0000	2	MUTUAL HOUSING CORP ROOSEVELT DRIVE WINFIELD, N J 18A ATLANTIC DRIVE	07036	0 17900 17900	387052	387052 00 387052	95779 95778 191557	97748 97747 195495	96763 96763 193526
1 16.02	0 .0000	2	MUTUAL HSE CORP ROOSEVELT DRIVE WINFIELD, N J 18B ATLANTIC DRIVE	07036	0 17900 17900	387052	387052 00 387052	95779 95778 191557	97748 97747 195495	96763 96763 193526
1 16.03	0 .0000	2	MUTUAL HSE CORP ROOSEVELT DRIVE WINFIELD, N J 18C ATLANTIC DRIVE	07036	0 17900 17900	387052	387052 00 387052	95779 95778 191557	97748 97747 195495	96763 96763 193526
1 16.04	0 .0000	2	MUTUAL HSE CORP ROOSEVELT DRIVE WINFIELD, N J 18D ATLANTIC DR	07036	0 17900 17900	387052	387052 00 387052	95779 95778 191557	97748 97747 195495	96763 96763 193526
1 17.01	0 .0000	2	MUTUAL HSE CORP ROOSEVELT DRIVE WINFIELD, N J 20A ATLANTIC DR	07036	0 17900 17900	387052	387052 00 387052	95779 95778 191557	97748 97747 195495	96763 96763 193526
1 17.02	0 .0000	2	MUTUAL HSE CORP ROOSEVELT DRIVE WINFIELD, N J 20B ATLANTIC DR	07036	0 17900 17900	387052	387052 00 387052	95779 95778 191557	97748 97747 195495	96763 96763 193526
1 17.03	0 .0000	2	MUTUAL HSE CORP ROOSEVELT DRIVE WINFIELD, N J 20C ATLANTIC DR	07036	0 16700 16700	361104	361104 00 361104	89358 89357 178715	91195 91194 182389	90276 90276 180552
1 17.04	0 .0000	2	MUTUAL HSE CORP ROOSEVELT DRIVE WINFIELD, N J 20D ATLANTIC DR	07036	0 16700 16700	361104	361104 00 361104	89358 89357 178715	91195 91194 182389	90276 90276 180552
1 18.01	0 .0000	2	GREKSTAS, ED/MUTUAL HSE CORP ROOSEVELT DRIVE WINFIELD, N J 1A GULFSTREAM AVE	07036	0 17900 17900	387052	387052 -25000 362052	89529 89528 179057	91498 91497 182995	90513 90513 181026
1 18.02	0 .0000	2	LEWIS, CAROL/MUTUAL HSE CORP ROOSEVELT DRIVE WINFIELD, N J 1B GULFSTREAM AVE	07036	0 17900 17900	387052	387052 -25000 362052	89529 89528 179057	91498 91497 182995	90513 90513 181026
1 18.03	0 .0000	2	MUTUAL HSE CORP ROOSEVELT DR WINFIELD, NJ 1 C GULFSTREAM AV	07036	0 17900 17900	387052	387052 00 387052	95779 95778 191557	97748 97747 195495	96763 96763 193526
1 19.01	0 .0000	2	MUTUAL HSE CORP ROOSEVELT DRIVE WINFIELD, N J 2A GULFSTREAM AVE	07036	0 17900 17900	387052	387052 00 387052	95779 95778 191557	97748 97747 195495	96763 96763 193526
1 19.02	0 .0000	2	MUTUAL HSE CORP ROOSEVELT DRIVE WINFIELD, N J 2B GULFSTREAM AVE	07036	0 17900 17900	387052	387052 00 387052	95779 95778 191557	97748 97747 195495	96763 96763 193526

248200

5366832

00

50000

5316832

2631114

2685718

2658416

Block No. Lot No. Qualification Account No.	Land Dimensions Building Description Additional Lots Acreage	Prop. Class	Owner's Name Address City State Property Location	Billing Code Zip Code	Land Improvement Exemption Net Total	2022 Property Tax Special Dist	2022 Total Tax Deduction Net Tax	Amt.Billed 2022 1st Q 2nd Q Total	2nd Half 2022 3rd Q 4th Q Total	Preliminary 2023 Tax 1st Q 2nd Q Total
1 19.03	0 . .0000	2	MUTUAL HSE CORP ROOSEVELT DRIVE WINFIELD, N J 2C GULFSTREAM AVE	07036	0 17900 17900	387052	387052 00	95779 95778	97748 97747	96763 96763
1 20.01	0 . .0000	2	MUTUAL HS CORP ROOSEVELT DRIVE WINFIELD, N J 3A GULFSTREAM AVE	07036	0 17900 17900	387052	387052 00	95779 95778	97748 97747	96763 96763
1 20.02	0 . .0000	2	MUTUAL HSE CORP ROOSEVELT DRIVE WINFIELD, N J 3B GULFSTREAM AVE	07036	0 17900 17900	387052	387052 00	95779 95778	97748 97747	96763 96763
1 20.03	0 . .0000	2	BROWN, ROGER/MUTUAL HSE CORP ROOSEVELT DRIVE WINFIELD, N J 3C GULFSTREAM AVE	07036	0 17900 17900	387052	387052 00	95779 95778	97748 97747	96763 96763
1 21.01	0 . .0000	2	MUTUAL HSE CORP ROOSEVELT DRIVE WINFIELD, N J 4A GULFSTREAM AVE	07036	0 14400 14400	311371	311371 00	77051 77051	78635 78634	77843 77843
1 21.02	0 . .0000	2	MUTUAL HSE CORP ROOSEVELT DRIVE WINFIELD, NJ 4B GULFSTREAM AVE	07036	0 14400 14400	311371	311371 00	77051 77051	78635 78634	77843 77843
1 22.01	0 . .0000	2	MUTUAL HSE CORP ROOSEVELT DRIVE WINFIELD, N J 5A GULFSTREAM AVE	07036	0 17900 17900	387052	387052 00	95779 95778	97748 97747	96763 96763
1 22.02	0 . .0000	2	MUTUAL HSE CORP ROOSEVELT DRIVE WINFIELD, N J 5B GULFSTREAM AVE	07036	0 17900 17900	387052	387052 00	95779 95778	97748 97747	96763 96763
1 22.03	0 . .0000	2	MUTUAL HSE CORP ROOSEVELT DRIVE WINFIELD, N J 5C GULFSTREAM AVE	07036	0 17900 17900	387052	387052 00	95779 95778	97748 97747	96763 96763
1 23.01	0 . .0000	2	MUTUAL HSE CORP ROOSEVELT DRIVE WINFIELD, NJ 6A GULFSTREAM AVE	07036	0 14400 14400	311371	311371 00	77051 77051	78635 78634	77843 77843
1 23.02	0 . .0000	2	MUTUAL HSE CORP ROOSEVELT DRIVE WINFIELD, NJ 6B GULFSTREAM AVE	07036	0 14400 14400	311371	311371 00	77051 77051	78635 78634	77843 77843
1 24.01	0 . .0000	2	MUTUAL HSE CORP ROOSEVELT DRIVE WINFIELD, NJ 7A GULFSTREAM AVE	07036	0 17900 17900	387052	387052 00	95779 95778	97748 97747	96763 96763
1 24.02	0 . .0000	2	MUTUAL HSE CORP ROOSEVELT DRIVE WINFIELD, NJ 7B GULFSTREAM AVE	07036	0 17900 17900	387052	387052 00	95779 95778	97748 97747	96763 96763
1 24.03	0 . .0000	2	HIMPELE, ALICE/MUTUAL HSE CORP ROOSEVELT DRIVE WINFIELD,NJ 7C GULFSTREAM AVE	07036	0 16700 16700	361104	361104 D1 -25000	83108 83107	84945 84944	84026 84026

235400

5090056

00

25000

5065056

2506636

2558420

2532530

Block No. Lot No. Qualification Account No.	Land Dimensions Building Description Additional Lots Acreage	Prop. Class	Owner's Name Address City State Property Location	Billing Code Zip Code	Land Improvement Exemption Net Total	2022 Property Tax Special Dist	2022 Total Tax Deduction Net Tax	Amt.Billed 2022 1st Q 2nd Q Total	2nd Half 2022 3rd Q 4th Q Total	Preliminary 2023 Tax 1st Q 2nd Q Total
1 24.04	0 .0000	2	MUTUAL HSE CORP ROOSEVELT DRIVE WINFIELD, NJ 7D GULFSTREAM AVE	07036	0 16700 16700	361104	361104 00 361104	89358 89357 178715	91195 91194 182389	90276 90276 180552
1 25.01	0 .0000	2	MUTUAL HSE CORP ROOSEVELT DRIVE WINFIELD, N J 8A GULFSTREAM AVE	07036	0 14400 14400	311371	311371 00 311371	77051 77051 154102	78635 78634 157269	77843 77843 155686
1 25.02	0 .0000	2	MUTUAL HOUSING CORP ROOSEVELT DRIVE WINFIELD, N J 8B GULFSTREAM AVE	07036	0 14400 14400	311371	311371 00 311371	77051 77051 154102	78635 78634 157269	77843 77843 155686
2 1.01	0 .0000	2	MUTUAL HSE CORP ROOSEVELT DRIVE WINFIELD, N J 9A GULFSTREAM AVE	07036	0 17900 17900	387052	387052 00 387052	95779 95778 191557	97748 97747 195495	96763 96763 193526
2 1.02	0 .0000	2	MUTUAL HSE CORP ROOSEVELT DRIVE WINFIELD, N J 9B GULFSTREAM AVE	07036	0 17900 17900	387052	387052 00 387052	95779 95778 191557	97748 97747 195495	96763 96763 193526
2 1.03	0 .0000	2	MUTUAL HSE CORP ROOSEVELT DRIVE WINFIELD, N J 9C GULFSTREAM AVE	07036	0 17900 17900	387052	387052 00 387052	95779 95778 191557	97748 97747 195495	96763 96763 193526
2 1.04	0 .0000	2	MUTUAL HSE CORP ROOSEVELT DRIVE WINFIELD, N J 9D GULFSTREAM AVE	07036	0 16700 16700	361104	361104 00 361104	89358 89357 178715	91195 91194 182389	90276 90276 180552
2 2.01	0 .0000	2	MUTUAL HSE CORP ROOSEVELT DRIVE WINFIELD, N J 10A GULFSTREAM AVE	07036	0 17900 17900	387052	387052 00 387052	95779 95778 191557	97748 97747 195495	96763 96763 193526
2 2.02	0 .0000	2	MUTUAL HSE CORP ROOSEVELT DRIVE WINFIELD, NJ 10B GULFSTREAM AVE	07036	0 17900 17900	387052	387052 00 387052	95779 95778 191557	97748 97747 195495	96763 96763 193526
2 2.03	0 .0000	2	BARTON, CONSTANCE/MUTUAL HSE CORP ROOSEVELT DRIVE WINFIELD, NJ 10C GULFSTREAM AVE	07036	0 17900 17900	387052 S1	387052 -25000 362052	89529 89528 179057	91498 91497 182995	90513 90513 181026
2 3.01	0 .0000	2	MUTUAL HSE CORP ROOSEVELT DRIVE WINFIELD, NJ 11A GULFSTREAM AVE	07036	0 17900 17900	387052	387052 00 387052	95779 95778 191557	97748 97747 195495	96763 96763 193526
2 3.02	0 .0000	2	MUTUAL HSE CORP ROOSEVELT DRIVE WINFIELD, NJ 11B GULFSTREAM AVE	07036	0 17900 17900	387052	387052 00 387052	95779 95778 191557	97748 97747 195495	96763 96763 193526
2 3.03	0 .0000	2	MUTUAL HSE CORP ROOSEVELT DRIVE WINFIELD, NJ 11C GULFSTREAM AVE	07036	0 16700 16700	361104	361104 00 361104	89358 89357 178715	91195 91194 182389	90276 90276 180552
2 3.04	0 .0000	2	MARSDEN, GREGORY/MUTUAL HSE CORP ROOSEVELT DRIVE WINFIELD, NJ 11D GULSTREAM AVE	07036	0 16700 16700	361104 V1	361104 -25000 336104	83108 83107 166215	84945 84944 169889	84026 84026 168052

238800

5163574

00

50000

5113574

2530520

2583054

2556788

Block No. Lot No. Qualification Account No.	Land Dimensions Building Description Additional Lots Acreage	Prop. Class	Owner's Name Address City State Property Location	Billing Code Zip Code	Land Improvement Exemption Net Total	2022 Property Tax Special Dist	2022 Total Tax Deduction Net Tax	Amt.Billed 2022 1st Q 2nd Q Total	2nd Half 2022 3rd Q 4th Q Total	Preliminary 2023 Tax 1st Q 2nd Q Total
2 4.01	0 . .0000	2	LIEB, PAUL/MUTUAL HSE CORP ROOSEVELT DRIVE WINFIELD, N J 13A GULFSTREAM AVE	07036	0 17900 17900	387052	V1 387052 -25000 362052	89529 89528 179057	91498 91497 182995	90513 90513 181026
2 4.02	0 . .0000	2	MUTUAL HSE CORP ROOSEVELT DRIVE WINFIELD, N J 13B GULFSTREAM AVE	07036	0 17900 17900	387052	387052 00 387052	95779 95778 191557	97748 97747 195495	96763 96763 193526
2 4.03	0 . .0000	2	MUTUAL HSE CORP ROOSEVELT DRIVE WINFIELD, N J 13C GULFSTREAM AVE	07036	0 16700 16700	361104	361104 00 361104	89358 89357 178715	91195 91194 182389	90276 90276 180552
2 4.04	0 . .0000	2	MUTUAL HSE CORP ROOSEVELT DRIVE WINFIELD, N J 13D GULFSTREAM AVE	07036	0 16700 16700	361104	361104 00 361104	89358 89357 178715	91195 91194 182389	90276 90276 180552
2 5.01	0 . .0000	2	MUTUAL HSE CORP ROOSEVELT DRIVE WINFIELD, N J 14A GULFSTREAM AVE	07036	0 17900 17900	387052	387052 00 387052	95779 95778 191557	97748 97747 195495	96763 96763 193526
2 5.02	0 . .0000	2	MUTUAL HSE CORP ROOSEVELT DRIVE WINFIELD, N J 14B GULFSTREAM AVE	07036	0 17900 17900	387052	387052 00 387052	95779 95778 191557	97748 97747 195495	96763 96763 193526
2 5.03	0 . .0000	2	MUTUAL HSE CORP ROOSEVELT DRIVE WINFIELD, N J 14C GULFSTREAM AVE	07036	0 17900 17900	387052	387052 00 387052	95779 95778 191557	97748 97747 195495	96763 96763 193526
2 6.01	0 . .0000	2	MUTUAL HSE CORP ROOSEVELT DRIVE WINFIELD, NJ 15A GULFSTREAM AVE	07036	0 17900 17900	387052	387052 00 387052	95779 95778 191557	97748 97747 195495	96763 96763 193526
2 6.02	0 . .0000	2	MUTUAL HSE CORP ROOSEVELT DRIVE WINFIELD, NJ 15B GULFSTREAM AVE	07036	0 17900 17900	387052	387052 00 387052	95779 95778 191557	97748 97747 195495	96763 96763 193526
2 6.03	0 . .0000	2	MUTUAL HSE CORP ROOSEVELT DRIVE WINFIELD, NJ 15C GULFSTREAM AVE	07036	0 16700 16700	361104	361104 00 361104	89358 89357 178715	91195 91194 182389	90276 90276 180552
2 6.04	0 . .0000	2	MUTUAL HSE CORP ROOSEVELT DRIVE WINFIELD, N J 15D GULFSTREAM AVE	07036	0 16700 16700	361104	361104 00 361104	89358 89357 178715	91195 91194 182389	90276 90276 180552
2 7.01	0 . .0000	2	MUTUAL HSE CORP ROOSEVELT DRIVE WINFIELD, N J 17A GULFSTREAM AVE	07036	0 17900 17900	387052	387052 00 387052	95779 95778 191557	97748 97747 195495	96763 96763 193526
2 7.02	0 . .0000	2	MUTUAL HSE CORP ROOSEVELT DRIVE WINFIELD, N J 17B GULFSTREAM AVE	07036	0 17900 17900	387052	387052 00 387052	95779 95778 191557	97748 97747 195495	96763 96763 193526
2 7.03	0 . .0000	2	MUTUAL HOUSING CORP ROOSEVELT DRIVE WINFIELD, N J 17C GULFSTREAM AVE	07036	0 17900 17900	387052	387052 00 387052	95779 95778 191557	97748 97747 195495	96763 96763 193526

245800

5314936

00

25000

5289936

2617930

2672006

2644968

Block No. Lot No. Qualification Account No.	Land Dimensions Building Description Additional Lots Acreage	Prop. Class	Owner's Name Address City State Property Location	Billing Code Zip Code	Land Improvement Exemption Net Total	2022 Property Tax Special Dist	2022 Total Tax Deduction Net Tax	Amt.Billed 2022 1st Q 2nd Q Total	2nd Half 2022 3rd Q 4th Q Total	Preliminary 2023 Tax 1st Q 2nd Q Total
2 8.01	0 . .0000	2	MUTUAL HSE CORP ROOSEVELT DRIVE WINFIELD, N J 1A PACIFIC DR	07036	0 17900 17900	387052	387052 00 387052	95779 95778 191557	97748 97747 195495	96763 96763 193526
2 8.02	0 . .0000	2	MUTUAL HOUSING CORP ROOSEVELT DRIVE WINFIELD, N J 1B PACIFIC DR	07036	0 17900 17900	387052	387052 00 387052	95779 95778 191557	97748 97747 195495	96763 96763 193526
2 8.03	0 . .0000	2	MUTUAL HSE CORP ROOSEVELT DRIVE WINFIELD, N J 1C PACIFIC DR	07036	0 16700 16700	361104	361104 00 361104	89358 89357 178715	91195 91194 182389	90276 90276 180552
2 8.04	0 . .0000	2	MUTUAL HSE CORP ROOSEVELT DRIVE WINFIELD, N J 1D PACIFIC DR	07036	0 16700 16700	361104	361104 00 361104	89358 89357 178715	91195 91194 182389	90276 90276 180552
2 9.01	0 . .0000	2	MUTUAL HSE CORP ROOSEVELT DRIVE WINFIELD, N J 2A PACIFIC DR	07036	0 17900 17900	387052	387052 00 387052	95779 95778 191557	97748 97747 195495	96763 96763 193526
2 9.02	0 . .0000	2	MUTUAL HSE CORP ROOSEVELT DRIVE WINFIELD, N J 2B PACIFIC DRIVE	07036	0 17900 17900	387052	387052 00 387052	95779 95778 191557	97748 97747 195495	96763 96763 193526
2 9.03	0 . .0000	2	MUTUAL HSE CORP ROOSEVELT DRIVE WINFIELD, N J 2C PACIFIC DRIVE	07036	0 16700 16700	361104	361104 00 361104	89358 89357 178715	91195 91194 182389	90276 90276 180552
2 9.04	0 . .0000	2	HIGGINS, JANET/MUTUAL HSE CORP ROOSEVELT DRIVE WINFIELD, N J 2D PACIFIC DR	07036	0 16700 16700	361104 S1	361104 -25000 336104	83108 83107 166215	84945 84944 169889	84026 84026 168052
2 10.01	0 . .0000	2	MUTUAL HSE CORP ROOSEVELT DRIVE WINFIELD, N J 3A PACIFIC DR	07036	0 17900 17900	387052	387052 00 387052	95779 95778 191557	97748 97747 195495	96763 96763 193526
2 10.02	0 . .0000	2	ROBERT READIE/MUTUAL HSE CORP ROOSEVELT DRIVE WINFIELD, N J 3B PACIFIC DR	07036	0 17900 17900	387052 S1	387052 -25000 362052	89529 89528 179057	91498 91497 182995	90513 90513 181026
2 10.03	0 . .0000	2	MUTUAL HSE CORP ROOSEVELT DRIVE WINFIELD, N J 3C PACIFIC DR	07036	0 16700 16700	361104	361104 00 361104	89358 89357 178715	91195 91194 182389	90276 90276 180552
2 10.04	0 . .0000	2	MUTUAL HSE CORP ROOSEVELT DRIVE WINFIELD, N J 3D PACIFIC DR	07036	0 16700 16700	361104	361104 00 361104	89358 89357 178715	91195 91194 182389	90276 90276 180552
2 11.01	0 . .0000	2	MUTUAL HSE CORP ROOSEVELT DRIVE WINFIELD, N J 4A PACIFIC DR	07036	0 17900 17900	387052	387052 00 387052	95779 95778 191557	97748 97747 195495	96763 96763 193526
2 11.02	0 . .0000	2	MUTUAL HSE CORP ROOSEVELT DRIVE WINFIELD, N J 4B PACIFIC DR	07036	0 17900 17900	387052	387052 00 387052	95779 95778 191557	97748 97747 195495	96763 96763 193526

243400

5263040

00

50000

5213040

2579746

2633294

2606520

Block No. Lot No. Qualification Account No.	Land Dimensions Building Description Additional Lots Acreage	Prop. Class	Owner's Name Address City State Property Location	Billing Code Zip Code	Land Improvement Exemption Net Total	2022 Property Tax Special Dist	2022 Total Tax Deduction Net Tax	Amt.Billed 2022 1st Q 2nd Q Total	2nd Half 2022 3rd Q 4th Q Total	Preliminary 2023 Tax 1st Q 2nd Q Total
2 11.03	0 . .0000	2	MUTUAL HSE CORP ROOSEVELT DRIVE WINFIELD, N J 4C PACIFIC DR	07036	0 16700 16700	361104	361104 00 361104	89358 89357 178715	91195 91194 182389	90276 90276 180552
2 11.04	0 . .0000	2	DOWE, JANE P/MUTUAL HSE CORP ROOSEVELT DRIVE WINFIELD, N J 4D PACIFIC DR	07036	0 16700 16700	361104 S1	361104 -25000 336104	83108 83107 166215	84945 84944 169889	84026 84026 168052
2 12.01	0 . .0000	2	MUTUAL HSE CORP ROOSEVELT DRIVE WINFIELD, N J 5A PACIFIC DR	07036	0 17900 17900	387052	387052 00 387052	95779 95778 191557	97748 97747 195495	96763 96763 193526
2 12.02	0 . .0000	2	MUTUAL HSE CORP ROOSEVELT DRIVE WINFIELD, N J 5B PACIFIC DR	07036	0 17900 17900	387052	387052 00 387052	95779 95778 191557	97748 97747 195495	96763 96763 193526
2 12.03	0 . .0000	2	MUTUAL HSE CORP ROOSEVELT DRIVE WINFIELD, N J 5C PACIFIC DR	07036	0 16700 16700	361104	361104 00 361104	89358 89357 178715	91195 91194 182389	90276 90276 180552
2 12.04	0 . .0000	2	MUTUAL HSE CORP ROOSEVELT DRIVE WINFIELD, N J 5D PACIFIC DR	07036	0 16700 16700	361104	361104 00 361104	89358 89357 178715	91195 91194 182389	90276 90276 180552
2 13.01	0 . .0000	2	MUTUAL HSE CORP ROOSEVELT DRIVE WINFIELD, N J 6A PACIFIC DR	07036	0 17900 17900	387052	387052 00 387052	95779 95778 191557	97748 97747 195495	96763 96763 193526
2 13.02	0 . .0000	2	MUTUAL HOUSING CORP ROOSEVELT DRIVE WINFIELD, N J 6B PACIFIC DRIVE	07036	0 17900 17900	387052	387052 00 387052	95779 95778 191557	97748 97747 195495	96763 96763 193526
2 13.03	0 . .0000	2	MUTUAL HSE CORP ROOSEVELT DRIVE WINFIELD, N J 6C PACIFIC DR	07036	0 17900 17900	387052	387052 00 387052	95779 95778 191557	97748 97747 195495	96763 96763 193526
2 14.01	0 . .0000	2	MUTUAL HSE CORP ROOSEVELT DRIVE WINFIELD, N J 7A PACIFIC DR	07036	0 14400 14400	311371	311371 00 311371	77051 77051 154102	78635 78634 157269	77843 77843 155686
2 14.02	0 . .0000	2	MUTUAL HSE CORP ROOSEVELT DRIVE WINFIELD, N J 7B PACIFIC DR	07036	0 14400 14400	311371	311371 00 311371	77051 77051 154102	78635 78634 157269	77843 77843 155686
2 15.01	0 . .0000	2	MUTUAL HSE CORP ROOSEVELT DRIVE WINFIELD, N J 8A PACIFIC DR	07036	0 17900 17900	387052	387052 00 387052	95779 95778 191557	97748 97747 195495	96763 96763 193526
2 15.02	0 . .0000	2	MUTUAL HSE CORP ROOSEVELT DRIVE WINFIELD, N J 8B PACIFIC DR	07036	0 17900 17900	387052	387052 00 387052	95779 95778 191557	97748 97747 195495	96763 96763 193526
2 15.03	0 . .0000	2	MUTUAL HSE CORP ROOSEVELT DRIVE WINFIELD, N J 8C PACIFIC DR	07036	0 17900 17900	387052	387052 00 387052	95779 95778 191557	97748 97747 195495	96763 96763 193526

238800

5163574

00

25000

5138574

2543020

2595554

2569288

Block No. Lot No. Qualification Account No.	Land Dimensions Building Description Additional Lots Acreage	Prop. Class	Owner's Name Address City State Property Location	Billing Code Zip Code	Land Improvement Exemption Net Total	2022 Property Tax Special Dist	2022 Total Tax Deduction Net Tax	Amt.Billed 2022 1st Q 2nd Q Total	2nd Half 2022 3rd Q 4th Q Total	Preliminary 2023 Tax 1st Q 2nd Q Total
2 16.01	0 .0000	2	MUTUAL HSE CORP ROOSEVELT DRIVE WINFIELD, N J 9A PACIFIC DR	07036	0 14400 14400	311371	311371 00	77051 77051	78635 78634	77843 77843
2 16.02	0 .0000	2	MUTUAL HSE CORP ROOSEVELT DRIVE WINFIELD, N J 9B PACIFIC DR	07036	0 14400 14400	311371	311371 00	77051 77051	78635 78634	77843 77843
2 17.01	0 .0000	2	MUTUAL HSE CORP ROOSEVELT DRIVE WINFIELD, N J 10A PACIFIC DR	07036	0 17900 17900	387052	387052 00	95779 95778	97748 97747	96763 96763
2 17.02	0 .0000	2	MUTUAL HSE CORP ROOSEVELT DRIVE WINFIELD, N J 10B PACIFIC DR	07036	0 17900 17900	387052	387052 00	95779 95778	97748 97747	96763 96763
2 17.03	0 .0000	2	MUTUAL HSE CORP ROOSEVELT DRIVE WINFIELD, N J 10C PADIFIC DR	07036	0 17900 17900	387052	387052 00	95779 95778	97748 97747	96763 96763
2 18.01	0 .0000	2	MUTUAL HSE CORP ROOSEVELT DRIVE WINFIELD, N J 11A PACIFIC DR	07036	0 17900 17900	387052	387052 00	95779 95778	97748 97747	96763 96763
2 18.02	0 .0000	2	MUTUAL HSE CORP ROOSEVELT DRIVE WINFIELD, N J 11B PACIFIC DR	07036	0 17900 17900	387052	387052 00	95779 95778	97748 97747	96763 96763
2 18.03	0 .0000	2	MUTUAL HSE CORP ROOSEVELT DRIVE WINFIELD, N J 11C PACIFIC DR	07036	0 17900 17900	387052	387052 00	95779 95778	97748 97747	96763 96763
2 19.01	0 .0000	2	MUTUAL HSE CORP ROOSEVELT DRIVE WINFIELD, N J 12A1 PACIFIC DR	07036	0 9600 9600	207581	207581 00	51368 51367	52423 52423	51896 51895
2 19.02	0 .0000	2	MUTUAL HSE CORP ROOSEVELT DRIVE WINFIELD, N J 12B1 PACIFIC DR	07036	0 9600 9600	207581	207581 00	51368 51367	52423 52423	51896 51895
2 19.03	0 .0000	2	MUTUAL HSE CORP ROOSEVELT DRIVE WINFIELD, N J 12A2 PACIFIC DR	07036	0 9600 9600	207581	207581 00	51368 51367	52423 52423	51896 51895
2 19.04	0 .0000	2	MUTUAL HSE CORP ROOSEVELT DRIVE WINFIELD, N J 12B2 PACIFIC DR	07036	0 9600 9600	207581	207581 00	51368 51367	52423 52423	51896 51895
2 20.01	0 .0000	2	VITEKA, A/MUTUAL HOUSING CORP ROOSEVELT DRIVE WINFIELD, N J 13A PACIFIC DR	07036	0 17900 17900	387052	387052 -25000	89529 89528	91498 91497	90513 90513
2 20.02	X .0000	2	MUTUAL HSE CORP ROOSEVELT DRIVE WINFIELD, N J 13B PACIFIC DR	07036	0 17900 17900	387052	387052 00	95779 95778	97748 97747	96763 96763

210400

4549482

00

25000

4524482

2239100

2285382

2262244

Block No. Lot No. Qualification Account No.	Land Dimensions Building Description Additional Lots Acreage	Prop. Class	Owner's Name Address City State Property Location	Billing Code Zip Code	Land Improvement Exemption Net Total	2022 Property Tax Special Dist	2022 Total Tax Deduction Net Tax	Amt.Billed 2022 1st Q 2nd Q Total	2nd Half 2022 3rd Q 4th Q Total	Preliminary 2023 Tax 1st Q 2nd Q Total
2 20.03	0 .0000	2	MUTUAL HSE CORP ROOSEVELT DRIVE WINFIELD, N J 13C PACIFIC DR	07036	0 17900 17900	387052	387052 00 387052	95779 95778 191557	97748 97747 195495	96763 96763 193526
2 21.01	0 .0000	2	MUTUAL HSE CORP ROOSEVELT DRIVE WINFIELD, N J 14A PACIFIC DR	07036	0 17900 17900	387052	387052 00 387052	95779 95778 191557	97748 97747 195495	96763 96763 193526
2 21.02	0 .0000	2	MUTUAL HSE CORP ROOSEVELT DRIVE WINFIELD, N J 14B PACIFIC DR	07036	0 17900 17900	387052	387052 00 387052	95779 95778 191557	97748 97747 195495	96763 96763 193526
2 21.03	0 .0000	2	MUTUAL HSE CORP ROOSEVELT DRIVE WINFIELD, N J 14C PACIFIC DR	07036	0 17900 17900	387052	387052 00 387052	95779 95778 191557	97748 97747 195495	96763 96763 193526
2 22.01	0 .0000	2	MUTUAL HSE CORP ROOSEVELT DRIVE WINFIELD, N J 15A PACIFIC DR	07036	0 17900 17900	387052	387052 00 387052	95779 95778 191557	97748 97747 195495	96763 96763 193526
2 22.02	0 .0000	2	LA CROIX ROBERT/MUTUAL HSE CORP ROOSEVELT DRIVE WINFIELD, N J 15B PACIFIC DR	07036	0 17900 17900	387052 S1	387052 -25000 362052	89529 89528 179057	91498 91497 182995	90513 90513 181026
2 22.03	0 .0000	2	MUTUAL HSE CORP ROOSEVELT DRIVE WINFIELD, N J 15C PACIFIC DR	07036	0 17900 17900	387052	387052 00 387052	95779 95778 191557	97748 97747 195495	96763 96763 193526
2 23.01	0 .0000	2	MUTUAL HSE CORP ROOSEVELT DRIVE WINFIELD, N J 16A PACIFIC DR	07036	0 17900 17900	387052	387052 00 387052	95779 95778 191557	97748 97747 195495	96763 96763 193526
2 23.02	0 .0000	2	VITEKA, FREDERICK/MUTUAL HSE CORP ROOSEVELT DRIVE WINFIELD, N J 16B PACIFIC DR	07036	0 17900 17900	387052 V1	387052 -25000 362052	89529 89528 179057	91498 91497 182995	90513 90513 181026
2 23.03	0 .0000	2	MUTUAL HSE CORP ROOSEVELT DRIVE WINFIELD, N J 16C PACIFIC DR	07036	0 17900 17900	387052	387052 00 387052	95779 95778 191557	97748 97747 195495	96763 96763 193526
2 24.01	0 .0000	2	MUTUAL HSE CORP ROOSEVELT DRIVE WINFIELD, N J 18A1 PACIFIC DR	07036	0 9600 9600	207581	207581 00 207581	51368 51367 102735	52423 52423 104846	51896 51895 103791
2 24.02	0 .0000	2	MCCASKILL, L/MUTUAL HOUSING CORP ROOSEVELT DRIVE WINFIELD, N J 18B1 PACIFIC DR	07036	0 9600 9600	207581 S1	207581 -25000 182581	51368 51367 102735	39923 39923 79846	45646 45645 91291
2 24.03	0 .0000	2	MUTUAL HSE CORP ROOSEVELT DRIVE WINFIELD, N J 18A2 PACIFIC DR	07036	0 9600 9600	207581	207581 00 207581	51368 51367 102735	52423 52423 104846	51896 51895 103791
2 24.04	0 .0000	2	MUTUAL HSE CORP ROOSEVELT DRIVE WINFIELD, N J 18B2 PACIFIC DR	07036	0 9600 9600	207581	207581 00 207581	51368 51367 102735	52423 52423 104846	51896 51895 103791

217400

4700844

00

75000

4625844

2301510

2324334

2312924

Block No. Lot No. Qualification Account No.	Land Dimensions Building Description Additional Lots Acreage	Prop. Class	Owner's Name Address City State Property Location	Billing Code Zip Code	Land Improvement Exemption Net Total	2022 Property Tax Special Dist	2022 Total Tax Deduction Net Tax	Amt.Billed 2022 1st Q 2nd Q Total	2nd Half 2022 3rd Q 4th Q Total	Preliminary 2023 Tax 1st Q 2nd Q Total
2 25.01	0 .0000	2	MUTUAL HSE CORP ROOSEVELT DRIVE WINFIELD, N J 20A PACIFIC DR	07036	0 17900 17900	387052	387052 00	95779 95778	97748 97747	96763 96763
2 25.02	X .0000	2	MUTUAL HSE CORP ROOSEVELT DRIVE WINFIELD, N J 20B PACIFIC DR	07036	0 17900 17900	387052	387052 00	95779 95778	97748 97747	96763 96763
2 25.03	0 .0000	2	MUTUAL HSE CORP ROOSEVELT DRIVE WINFIELD, N J 20C PACIFIC DR	07036	0 17900 17900	387052	387052 00	95779 95778	97748 97747	96763 96763
3 1.01	0 .0000	2	MUTUAL HSE CORP ROOSEVELT DRIVE WINFIELD, N J 1A RIVERVIEW TERR	07036	0 17900 17900	387052	387052 00	95779 95778	97748 97747	96763 96763
3 1.02	0 .0000	2	MUTUAL HOUSING CORP ROOSEVELT DRIVE WINFIELD, N J 1B RIVERVIEW TERR	07036	0 17900 17900	387052	387052 00	95779 95778	97748 97747	96763 96763
3 1.03	0 .0000	2	MUTUAL HSE CORP ROOSEVELT DRIVE WINFIELD, N J 1C RIVERVIEW TERR	07036	0 17900 17900	387052	387052 00	95779 95778	97748 97747	96763 96763
3 2.01	0 TYPE 1 FAM .0000	2	MUTUAL HSE CORP ROOSEVELT DRIVE WINFIELD, N J 2 RIVERVIEW TERR	07036	0 29900 29900	646528	646528 00	159988 159987	163277 163276	161632 161632
3 3.01	0 .0000	2	MUTUAL HSE CORP ROOSEVELT DRIVE WINFIELD, N J 3A RIVERVIEW TERR	07036	0 19100 19100	412999	412999 00	102200 102199	104300 104300	103250 103250
3 3.02	0 .0000	2	MUTUAL HSE CORP ROOSEVELT DRIVE WINFIELD, N J 3B RIVERVIEW TERR	07036	0 19100 19100	412999	412999 00	102200 102199	104300 104300	103250 103250
3 3.03	0 .0000	2	MUTUAL HSE CORP ROOSEVELT DRIVE WINFIELD, N J 3C RIVERVIEW TERR	07036	0 19100 19100	412999	412999 00	102200 102199	104300 104300	103250 103250
3 3.04	0 .0000	2	MUTUAL HSE CORP ROOSEVELT DRIVE WINFIELD, N J 3D RIVERVIEW TERR	07036	0 19100 19100	412999	412999 00	102200 102199	104300 104300	103250 103250
3 4	0 TYPE 6F .0000	2	MUTUAL HSE CORPP ROOSEVELT DRIVE WINFIELD, N J 4 RIVERVIEW TERR	07036	0 29900 29900	646528	646528 00	159988 159987	163277 163276	161632 161632
3 5.01	0 .0000	2	HEYDER, JOAN/MUTUAL HSE CORP ROOSEVELT DRIVE WINFIELD, N J 5A RIVERVIEW TERR	07036	0 17900 17900	387052	387052 S1 -25000	89529 89528	91498 91497	90513 90513
3 5.02	0 .0000	2	CLEMENTI, G/MUTUAL HSE CORP ROOSEVELT DRIVE WINFIELD, N J 5B RIVERVIEW TERR	07036	0 17900 17900	387052	387052 S1 -25000	89529 89528	91498 91497	90513 90513

279400

6041468

00

50000

5991468

2965002

3026466

2995736

Block No. Lot No. Qualification Account No.	Land Dimensions Building Description Additional Lots Acreage	Prop. Class	Owner's Name Address City State Property Location	Billing Code Zip Code	Land Improvement Exemption Net Total	2022 Property Tax Special Dist	2022 Total Tax Deduction Net Tax	Amt.Billed 2022 1st Q 2nd Q Total	2nd Half 2022 3rd Q 4th Q Total	Preliminary 2023 Tax 1st Q 2nd Q Total
3 5.03	0 .0000	2	MUTUAL HSE CORP ROOSEVELT DRIVE WINFIELD, N J 5C RIVERVIEW TERR	07036	0 17900 17900	387052	387052 00 387052	95779 95778 191557	97748 97747 195495	96763 96763 193526
3 5.04	0 .0000	2	MUTUAL HSE CORP ROOSEVELT DRIVE WINFIELD, N J 5D RIVERVIEW TERR	07036	0 16700 16700	361104	361104 00 361104	89358 89357 178715	91195 91194 182389	90276 90276 180552
3 6	TYPE 6EF .0000	2	WINFIELD MUTUAL HOUSING CORP ROOSEVELT DRIVE WINFIELD, N J 6 RIVERVIEW TERR	07036	0 34700 34700	750318	750318 00 750318	185671 185671 371342	189488 189488 378976	187580 187579 375159
3 7.01	0 .0000	2	REAGOR, WARREN/MUTUAL HSE CORP ROOSEVELT DRIVE WINFIELD, N J 7A RIVERVIEW TERR	07036	0 14400 14400	311371	311371 v1 -25000 286371	70801 70801 141602	72385 72384 144769	71593 71593 143186
3 7.02	0 .0000	2	MUTUAL HSE CORP ROOSEVELT DRIVE WINFIELD, N J 7B RIVERVIEW TERR	07036	0 14400 14400	311371	311371 00 311371	77051 77051 154102	78635 78634 157269	77843 77843 155686
3 8	0 TYPE 6BF .0000	2	MUTUAL HSE CORP ROOSEVELT DRIVE WINFIELD, N J 8 RIVERVIEW TERR	07036	0 37100 37100	802213	802213 00 802213	198513 198513 397026	202594 202593 405187	200554 200553 401107
3 9.01	0 .0000	2	MUTUAL HSE CORP ROOSEVELT DRIVE WINFIELD, N J 9A RIVERVIEW TERR	07036	0 14400 14400	311371	311371 00 311371	77051 77051 154102	78635 78634 157269	77843 77843 155686
3 9.02	0 .0000	2	GOLDSTEIN, KENNETH/MUTUAL HSE CORP. ROOSEVELT DRIVE WINFIELD, N J 9B RIVERVIEW TERR	07036	0 14400 14400	311371	311371 v1 -25000 286371	70801 70801 141602	72385 72384 144769	71593 71593 143186
3 10.01	0 .0000	2	MUTUAL HSE CORP ROOSEVELT DRIVE WINFIELD, N J 10A RIVERVIEW TERR	07036	0 19100 19100	412999	412999 00 412999	102200 102199 204399	104300 104300 208600	103250 103250 206500
3 10.02	0 .0000	2	MUTUAL HSE CORP ROOSEVELT DRIVE WINFIELD, N J 10B RIVERVIEW TERR	07036	0 19100 19100	412999	412999 00 412999	102200 102199 204399	104300 104300 208600	103250 103250 206500
3 10.03	0 .0000	2	MUTUAL HSE CORP ROOSEVELT DRIVE WINFIELD, N J 10C RIVERVIEW TERR	07036	0 19100 19100	412999	412999 00 412999	102200 102199 204399	104300 104300 208600	103250 103250 206500
3 10.04	0 .0000	2	MUTUAL HSE CORP ROOSEVELT DRIVE WINFIELD, N J 10D RIVERVIEW TERR	07036	0 19100 19100	412999	412999 00 412999	102200 102199 204399	104300 104300 208600	103250 103250 206500
3 11.01	0 .0000	2	MUTUAL HSE CORP ROOSEVELT DRIVE WINFIELD, N J 11A RIVERVIEW TERR	07036	0 14400 14400	311371	311371 00 311371	77051 77051 154102	78635 78634 157269	77843 77843 155686
3 11.02	0 .0000	2	VOCCIA SALVATORE/MUTUAL HSE CORP ROOSEVELT DRIVE WINFIELD, N J 11B RIVERVIEW TERR	07036	0 14400 14400	311371	311371 v1 -25000 286371	70801 70801 141602	72385 72384 144769	71593 71593 143186

269200

5820909

00

75000

5745909

2843348

2902561

2872960

Block No. Lot No. Qualification Account No.	Land Dimensions Building Description Additional Lots Acreage	Prop. Class	Owner's Name Address City State Property Location	Billing Code Zip Code	Land Improvement Exemption Net Total	2022 Property Tax Special Dist	2022 Total Tax Deduction Net Tax	Amt.Billed 2022 1st Q 2nd Q Total	2nd Half 2022 3rd Q 4th Q Total	Preliminary 2023 Tax 1st Q 2nd Q Total
3 12.01	0 .0000	2	MUTUAL HSE CORP ROOSEVELT DRIVE WINFIELD, N J 12A RIVERVIEW TERR	07036	0 17900 17900	387052	387052 00 387052	95779 95778 191557	97748 97747 195495	96763 96763 193526
3 12.02	0 .0000	2	MUTUAL HSE CORP ROOSEVELT DRIVE WINFIELD, N J 12B RIVERVIEW TERR	07026	0 17900 17900	387052	387052 00 387052	95779 95778 191557	97748 97747 195495	96763 96763 193526
3 12.03	0 .0000	2	FISHER, JOANN/MUTUAL HSE CORP ROOSEVELT DRIVE WINFIELD, N J 12C RIVERVIEW TERR	07036	0 16700 16700	361104 S1	361104 -25000 336104	83108 83107 166215	84945 84944 169889	84026 84026 168052
3 12.04	0 .0000	2	MUTUAL HSE CORP ROOSEVELT DRIVE WINFIELD, N J 12D RIVERVIEW TERR	07036	0 16700 16700	361104	361104 00 361104	89358 89357 178715	91195 91194 182389	90276 90276 180552
3 13.01	0 .0000	2	MUTUAL HSE CORP ROOSEVELT DRIVE WINFIELD, N J 13A RIVERVIEW TERR	07036	0 19100 19100	412999	412999 00 412999	102200 102199 204399	104300 104300 208600	103250 103250 206500
3 13.02	0 .0000	2	MUTUAL HSE CORP ROOSEVELT DRIVE WINFIELD, N J 13B RIVERVIEW TERR	07036	0 19100 19100	412999	412999 00 412999	102200 102199 204399	104300 104300 208600	103250 103250 206500
3 13.03	0 .0000	2	MUTUAL HSE CORP ROOSEVELT AVE WINFIELD, N J 13C RIVERVIEW TERR	07036	0 19100 19100	412999	412999 00 412999	102200 102199 204399	104300 104300 208600	103250 103250 206500
3 13.04	0 .0000	2	YAREMKO, EILEEN/MUTUAL HSE CORP ROOSEVELT DRIVE WINFIELD, N J 13D RIVERVIEW TERR	07036	0 19100 19100	412999 S1	412999 -25000 387999	95950 95949 191899	98050 98050 196100	97000 97000 194000
3 14.01	0 .0000	2	MUTUAL HSE CORP ROOSEVELT DRIVE WINFIELD, N J 14A RIVERVIEW TERR	07036	0 14400 14400	311371	311371 00 311371	77051 77051 154102	78635 78634 157269	77843 77843 155686
3 14.02	0 .0000	2	MUTUAL HSE CORP ROOSEVELT DRIVE WINFIELD, N J 14B RIVERVIEW TERR	07036	0 14400 14400	311371	311371 00 311371	77051 77051 154102	78635 78634 157269	77843 77843 155686
3 15	0 TYPE 6F .0000	2	DULOWSKI, ROGER/MUTUAL HSE CO ROOSEVELT DRIVE WINFIELD, N J 15 RIVERVIEW TERR	07036	0 29900 29900	646528 V1	646528 -25000 621528	153738 153737 307475	157027 157026 314053	155382 155382 310764
3 16.01	0 .0000	2	MUTUAL HSE CORP ROOSEVELT DRIVE WINFIELD, N J 16A RIVERVIEW TERR	07036	0 14400 14400	311371	311371 00 311371	77051 77051 154102	78635 78634 157269	77843 77843 155686
3 16.02	0 .0000	2	MUTUAL HSE CORP ROOSEVELT DRIVE WINFIELD, N J 16B RIVERVIEW TERR	07036	0 14400 14400	311371	311371 00 311371	77051 77051 154102	78635 78634 157269	77843 77843 155686
3 17	0 TYPE 6F .0000	2	MUTUAL HOUSING CORP ROOSEVELT DRIVE WINFIELD, N J 17 RIVERVIEW TERR	07036	0 29900 29900	646528	646528 00 646528	159988 159987 319975	163277 163276 326553	161632 161632 323264

263000

5686848

00

75000

5611848

2776998

2834850

2805928

Block No. Lot No. Qualification Account No.	Land Dimensions Building Description Additional Lots Acreage	Prop. Class	Owner's Name Address City State Property Location	Billing Code Zip Code	Land Improvement Exemption Net Total	2022 Property Tax Special Dist	2022 Total Tax Deduction Net Tax	Amt.Billed 2022 1st Q 2nd Q Total	2nd Half 2022 3rd Q 4th Q Total	Preliminary 2023 Tax 1st Q 2nd Q Total
3 18.01	0 . .0000	2	MUTUAL HSE CORP ROOSEVELT DRIVE WINFIELD, N J 18A RIVERVIEW TERR	07036	0 14400 14400	311371	311371 00	77051 77051	78635 78634	77843 77843
3 18.02	0 . .0000	2	MUTUAL HSE CORP ROOSEVELT DRIVE WINFIELD, N J 18B RIVERVIEW TERR	07036	0 14400 14400	311371	311371 00	77051 77051	78635 78634	77843 77843
3 19.01	0 . .0000	2	MUTUAL HSE CORP ROOSEVELT DRIVE WINFIELD, N J 20A RIVERVIEW TERR	07036	0 19100 19100	412999	412999 00	102200 102199	104300 104300	103250 103250
3 19.02	0 . .0000	2	MUTUAL HSE CORP ROOSEVELT DRIVE WINFIELD, N J 20B RIVERVIEW TERR	07036	0 19100 19100	412999	412999 00	102200 102199	104300 104300	103250 103250
3 19.03	0 . .0000	2	MUTUAL HSE CORP ROOSEVELT DRIVE WINFIELD, N J 20C RIVERVIEW TERR	07036	0 19100 19100	412999	412999 00	102200 102199	104300 104300	103250 103250
3 19.04	0 . .0000	2	MUTUAL HSE CORP ROOSEVELT DRIVE WINFIELD, N J 20D RIVERVIEW TERR	07036	0 19100 19100	412999	412999 00	102200 102199	104300 104300	103250 103250
3 20	0 TYPE 6F . .0000	2	MUTUAL HSE CORP ROOSEVELT DRIVE WINFIELD, N J 22 RIVERVIEW TERR	07036	0 29900 29900	646528	646528 00	159988 159987	163277 163276	161632 161632
3 21	0 TYPE 1F . .0000	2	MUTUAL HSE CORP ROOSEVELT DRIVE WINFIELD, N J 24 RIVERVIEW TERR	07036	0 29900 29900	646528	646528 00	159988 159987	163277 163276	161632 161632
3 22	0 . .0000	2	MUTUAL HSE CORP ROOSEVELT DRIVE WINFIELD, N J 26 RIVERVIEW TERR	07036	0 29900 29900	646528	646528 00	159988 159987	163277 163276	161632 161632
3 23	0 TYPE 6F . .0000	2	MUTUAL HSE CORP ROOSEVELT DRIVE WINFIELD, N J 28 RIVERVIEW TERR	07036	0 29900 29900	646528	646528 00	159988 159987	163277 163276	161632 161632
3 24.01	0 . .0000	2	MUTUAL HSE CORP ROOSEVELT DRIVE WINFIELD, N J 30A RIVERVIEW TERR	07036	0 19100 19100	412999	412999 00	102200 102199	104300 104300	103250 103250
3 24.02	0 . .0000	2	MUTUAL HOUSING CORP ROOSEVELT DRIVE WINFIELD, N J 30B RIVERVIEW TERR	07036	0 19100 19100	412999	412999 00	102200 102199	104300 104300	103250 103250
3 24.03	0 . .0000	2	MUTUAL HSE CORP ROOSEVELT DRIVE WINFIELD, N J 30C RIVERVIEW TERR	07036	0 19100 19100	412999	412999 00	102200 102199	104300 104300	103250 103250
3 24.04	0 . .0000	2	MUTUAL HSE CORP ROOSEVELT DRIVE WINFIELD, N J 30D RIVERVIEW TERR	07036	0 19100 19100	412999	412999 00	102200 102199	104300 104300	103250 103250

301200

6512846

00

00

6512846

3223296

3289550

3256428

Block No. Lot No. Qualification Account No.	Land Dimensions Building Description Additional Lots Acreage	Prop. Class	Owner's Name Address City State Property Location	Billing Code Zip Code	Land Improvement Exemption Net Total	2022 Property Tax Special Dist	2022 Total Tax Deduction Net Tax	Amt.Billed 2022 1st Q 2nd Q 4th Q Total	2nd Half 2022 3rd Q 4th Q Total	Preliminary 2023 Tax 1st Q 2nd Q Total
3 25	0 TYPE 6F .0000	2	MUTUAL HSE CORP ROOSEVELT DRIVE WINFIELD, N J 32 RIVERVIEW TERR	07036	0 29900 29900	646528	646528 00	159988 159987	163277 163276	161632 161632
4 1	0 TYPE 6F .0000	2	WINFIELD MUTUAL HOUSING CORP ROOSEVELT DRIVE WINFIELD, N J 34 RIVERVIEW TERR	07036	0 29900 29900	646528	646528 00	159988 159987	163277 163276	161632 161632
4 2.01	0 .0000	2	SCHUMANN, JOSEPH/MUTUAL HSE CO 1A SPRAY TERR WINFIELD, NJ 1A SPRAY TERR	07036	0 17900 17900	387052 V1	387052 -25000	89529 89528	91498 91497	90513 90513
4 2.02	0 .0000	2	MUTUAL HSE CORP ROOSEVELT DRIVE WINFIELD, N J 1B SPRAY TERR	07036	0 17900 17900	387052	387052 00	95779 95778	97748 97747	96763 96763
4 2.03	0 .0000	2	BOROVITZ, LOIS/MUTUAL HSE CORP ROOSEVELT DRIVE WINFIELD, N J 1C SPRAY TERR	07036	0 17900 17900	387052 W1	387052 -25000	89529 89528	91498 91497	90513 90513
4 3.01	0 .0000	2	MUTUAL HSE CORP ROOSEVELT DRIVE WINFIELD, N J 2A SPRAY TERRACE	07036	0 17900 17900	387052	387052 00	95779 95778	97748 97747	96763 96763
4 3.02	0 .0000	2	MUTUAL HSE CORP ROOSEVELT DRIVE WINFIELD, N J 2B SPRAY TERRACE	07036	0 17900 17900	387052	387052 00	95779 95778	97748 97747	96763 96763
4 3.03	0 .0000	2	MUTUAL HSE CORP ROOSEVELT DRIVE WINFIELD, N J 2C SPRAY TERRACE	07036	0 17900 17900	387052	387052 00	95779 95778	97748 97747	96763 96763
4 4.01	0 .0000	2	MUTUAL HSE CORP ROOSEVELT DRIVE WINFIELD, N J 3A SPRAY TERRACE	07036	0 17900 17900	387052	387052 00	95779 95778	97748 97747	96763 96763
4 4.02	0 .0000	2	BROWN, JANET/MUTUAL HSE CORP ROOSEVELT DRIVE WINFIELD, N J 3B SPRAY TERR	07036	0 17900 17900	387052 W1	387052 -25000	89529 89528	91498 91497	90513 90513
4 4.03	0 .0000	2	MUTUAL HSE CORP ROOSEVELT DRIVE WINFIELD, N J 3C SPRAY TERR	07036	0 16700 16700	361104	361104 00	89358 89357	91195 91194	90276 90276
4 4.04	0 .0000	2	DOOLEY, DIANE/MUTUAL HSE CORP ROOSEVELT DRIVE WINFIELD, N J 3D SPRAY TERR	07036	0 16700 16700	361104 R1	361104 -25000	83108 83107	84945 84944	84026 84026
4 5.01	0 .0000	2	MUTUAL HOUSING CORP ROOSEVELT DRIVE WINFIELD, N J 4A SPRAY TERRACE	07036	0 17900 17900	387052	387052 00	95779 95778	97748 97747	96763 96763
4 5.02	0 .0000	2	MUTUAL HSE COR ROOSEVELT DRIVE WINFIELD, N J 4B SPRAY TERR	07036	0 17900 17900	387052	387052 00	95779 95778	97748 97747	96763 96763

272200

5885784

00

100000

5785784

2862950

2922834

2892892

Block No. Lot No. Qualification Account No.	Land Dimensions Building Description Additional Lots Acreage	Prop. Class	Owner's Name Address City State Property Location	Billing Code Zip Code	Land Improvement Exemption Net Total	2022 Property Tax Special Dist	2022 Total Tax Deduction Net Tax	Amt.Billed 2022 1st Q 2nd Q Total	2nd Half 2022 3rd Q 4th Q Total	Preliminary 2023 Tax 1st Q 2nd Q Total
4 5.03	0 . .0000	2	CHRIST, BERNARD, JR/MUTUAL HSE CORP ROOSEVELT DRIVE WINFIELD, N J 4C SPRAY TERR	07036	0 17900 17900	387052	387052 -50000 337052	83279 83278 166557	85248 85247 170495	84263 84263 168526
4 6.01	0 . .0000	2	MUTUAL HSE CORP ROOSEVELT DRIVE WINFIELD, N J 5A SPRAY TERR	07036	0 17900 17900	387052	387052 00 387052	95779 95778 191557	97748 97747 195495	96763 96763 193526
4 6.02	0 . .0000	2	MUTUAL HSE CORP ROOSEVELT DRIVE WINFIELD, N J 5B SPRAY TERRACE	07036	0 17900 17900	387052	387052 00 387052	95779 95778 191557	97748 97747 195495	96763 96763 193526
4 6.03	0 . .0000	2	MUTUAL HSE CORP ROOSEVELT DRIVE WINFIELD, N J 5C SPRAY TERRACE	07036	0 17900 17900	387052	387052 00 387052	95779 95778 191557	97748 97747 195495	96763 96763 193526
4 7.01	0 . .0000	2	MUTUAL HSE CORP ROOSEVELT DRIVE WINFIELD, N J 1A SEAFOAM AVE	07036	0 17900 17900	387052	387052 00 387052	95779 95778 191557	97748 97747 195495	96763 96763 193526
4 7.02	0 . .0000	2	MUTUAL HSE CORP ROOSEVELT DRIVE WINFIELD, N J 1B SEAFOAM AVE	00736	0 17900 17900	387052	387052 00 387052	95779 95778 191557	97748 97747 195495	96763 96763 193526
4 7.03	0 . .0000	2	MUTUAL HSE CORP ROOSEVELT DRIVE WINFIELD, N J 1C SEAFOAM AVE	07036	0 16700 16700	361104	361104 00 361104	89358 89357 178715	91195 91194 182389	90276 90276 180552
4 7.04	0 . .0000	2	MUTUAL HOUSING CORP ROOSEVELT DR WINFIELD, N J 1D SEAFOAM AVE	07036	0 16700 16700	361104	361104 00 361104	89358 89357 178715	91195 91194 182389	90276 90276 180552
4 8.01	0 . .0000	2	MUTUAL HOUSING CORP ROOSEVELT DRIVE WINFIELD, N J 2A SEAFOAM AVE	07036	0 17900 17900	387052	387052 00 387052	95779 95778 191557	97748 97747 195495	96763 96763 193526
4 8.02	0 . .0000	2	MUTUAL HSE CORP ROOSEVELT AVE WINFIELD, N J 2B SEAFOAM AVE	07036	0 17900 17900	387052	387052 00 387052	95779 95778 191557	97748 97747 195495	96763 96763 193526
4 8.03	0 . .0000	2	MUTUAL HSE CORP ROOSEVELT DRIVE WINFIELD, N J 2C SEAFOAM AVE	07036	0 17900 17900	387052	387052 00 387052	95779 95778 191557	97748 97747 195495	96763 96763 193526
4 9.01	0 . .0000	2	MUTUAL HSE CORP ROOSEVELT DRIVE WINFIELD, N J 3A SEAFOAM AVE	07036	0 14400 14400	311371	311371 00 311371	77051 77051 154102	78635 78634 157269	77843 77843 155686
4 9.02	0 . .0000	2	MUTUAL HSE CORP ROOSEVELT DRIVE WINFIELD, N J 3B SEAFOAM AVE	07036	0 14400 14400	311371	311371 00 311371	77051 77051 154102	78635 78634 157269	77843 77843 155686
4 10.01	0 . .0000	2	MUTUAL HSE CORP ROOSEVELT DRIVE WINFIELD, N J 4A SEAFOAM AVE	07036	0 17900 17900	387052	387052 00 387052	95779 95778 191557	97748 97747 195495	96763 96763 193526

241200

5215470

00

50000

5165470

2556204

2609266

2582736

Block No. Lot No. Qualification Account No.	Land Dimensions Building Description Additional Lots Acreage	Prop. Class	Owner's Name Address City State Property Location	Billing Code Zip Code	Land Improvement Exemption Net Total	2022 Property Tax Special Dist	2022 Total Tax Deduction Net Tax	Amt.Billed 2022 1st Q 2nd Q Total	2nd Half 2022 3rd Q 4th Q Total	Preliminary 2023 Tax 1st Q 2nd Q Total
4 10.02	0 . .0000	2	MUTUAL HSE CORP ROOSEVELT DRIVE WINFIELD, N J 4B SEAFOAM AVE	07036	0 17900 17900	387052	387052 00 387052	95779 95778 191557	97748 97747 195495	96763 96763 193526
4 10.03	0 . .0000	2	MUTUAL HSE CORP 4C SEAFOAM AVE WINFIELD, NJ 4C SEAFOAM AVE	07036	0 9600 9600	207581	207581 00 207581	51368 51367 102735	52423 52423 104846	51896 51895 103791
4 11.01	0 . .0000	2	GELBER, CAROLYN/MUTUAL HSE CORP ROOSEVELT DRIVE WINFIELD, N J 5A SEAFOAM AVE	00736	0 17900 17900	387052 S1	387052 -25000 362052	89529 89528 179057	91498 91497 182995	90513 90513 181026
4 11.02	0 . .0000	2	MUTUAL HSE CORP ROOSEVELT DRIVE WINFIELD, N J 5B SEAFOAM AVE	07036	0 17900 17900	387052	387052 00 387052	95779 95778 191557	97748 97747 195495	96763 96763 193526
4 11.03	0 . .0000	2	MUTUAL HSE CORP ROOSEVELT DRIVE WINFIELD, N J 5C SEAFOAM AVE	07036	0 17900 17900	387052	387052 00 387052	95779 95778 191557	97748 97747 195495	96763 96763 193526
4 12.01	0 . .0000	2	MUTUAL HOUSING CORP ROOSEVELT DRIVE WINFIELD, N J 6A SEAFOAM AVE	07036	0 17900 17900	387052	387052 00 387052	95779 95778 191557	97748 97747 195495	96763 96763 193526
4 12.02	0 . .0000	2	MUTUAL HSE CORP ROOSEVELT DRIVE WINFIELD, N J 6B SEAFOAM AVE	07036	0 17900 17900	387052	387052 00 387052	95779 95778 191557	97748 97747 195495	96763 96763 193526
4 12.03	0 . .0000	2	MUTUAL HSE CORP ROOSEVELT DRIVE WINFIELD, N J 6C SEAFOAM AVE	07036	0 17900 17900	387052	387052 00 387052	95779 95778 191557	97748 97747 195495	96763 96763 193526
4 13.01	0 . .0000	2	MUTUAL HSE CORP ROOSEVELT DRIVE WINFIELD, N J 7A SEAFOAM AVE	07036	0 14400 14400	311371	311371 00 311371	77051 77051 154102	78635 78634 157269	77843 77843 155686
4 13.02	0 . .0000	2	MUTUAL HSE CORP ROOSEVELT DRIVE WINFIELD, N J 7B SEAFOAM AVE	07036	0 14400 14400	311371	311371 00 311371	77051 77051 154102	78635 78634 157269	77843 77843 155686
4 14.01	0 . .0000	2	MUTUAL HSE CORP ROOSEVELT DRIVE WINFIELD, N J 8A SEAFOAM AVE	07036	0 16700 16700	361104	361104 00 361104	89358 89357 178715	91195 91194 182389	90276 90276 180552
4 14.02	0 . .0000	2	MUTUAL HSE CORP ROOSEVELT DRIVE WINFIELD, N J 8B SEAFOAM AVE	07036	0 16700 16700	361104	361104 00 361104	89358 89357 178715	91195 91194 182389	90276 90276 180552
4 14.03	0 . .0000	2	MUTUAL HSE CORP ROOSEVELT DRIVE WINFIELD, N J 8C SEAFOAM AVE	07036	0 17900 17900	387052	387052 00 387052	95779 95778 191557	97748 97747 195495	96763 96763 193526
4 14.04	0 . .0000	2	HASSINGER, K&A/MUTUAL HSE CORP ROOSEVELT DRIVE WINFIELD, N J 8D SEAFOAM AVE	07036	0 17900 17900	387052 S1	387052 -25000 362052	95779 95778 191557	85248 85247 170495	90513 90513 181026

232900

5035999

00

50000

4985999

2479882

2506117

2493001

Block No. Lot No. Qualification Account No.	Land Dimensions Building Description Additional Lots Acreage	Prop. Class	Owner's Name Address City State Property Location	Billing Code Zip Code	Land Improvement Exemption Net Total	2022 Property Tax Special Dist	2022 Total Tax Deduction Net Tax	Amt.Billed 2022 1st Q 2nd Q Total	2nd Half 2022 3rd Q 4th Q Total	Preliminary 2023 Tax 1st Q 2nd Q Total
4 15.01	0 . .0000	2	MUTUAL HSE CORP ROOSEVELT TERR WINFIELD, N J 9A SEAFOAM AVE	07036	0 16700 16700	361104	361104 00	89358 89357	91195 91194	90276 90276
4 15.02	0 . .0000	2	MUTUAL HSE CORP ROOSEVELT DRIVE WINFIELD, N J 9B SEAFOAM AVE	07036	0 16700 16700	361104	361104 00	89358 89357	91195 91194	90276 90276
4 15.03	X . .0000	2	MUTUAL HSE CORP ROOSEVELT DRIVE WINFIELD, N J 9C SEAFOAM AVE	07036	0 17900 17900	387052	387052 00	95779 95778	97748 97747	96763 96763
4 15.04	0 . .0000	2	MUTUAL HSE CORP ROOSEVELT DRIVE WINFIELD, N J 9D SEAFOAM AVE	07036	0 17900 17900	387052	387052 00	95779 95778	97748 97747	96763 96763
4 16.01	0 . .0000	2	ROSS, PIERRE/MUTUAL HSE CORP ROOSEVELT DRIVE WINFIELD, N J 10A SEAFOAM AVE	07036	0 16700 16700	361104	D1 361104 -25000	83108 83107	84945 84944	84026 84026
4 16.02	0 . .0000	2	MUTUAL HSE CORP ROOSEVELT DRIVE WINFIELD, N J 10B SEAFOAM AVE	07036	0 16700 16700	361104	361104 00	89358 89357	91195 91194	90276 90276
4 16.03	0 . .0000	2	THORPE, STEPHEN E/MUTUAL HSE CORP ROOSEVELT DRIVE WINFIELD, N J 10C SEAFOAM AVE	07036	0 17900 17900	387052	V1 387052 -25000	89529 89528	91498 91497	90513 90513
4 16.04	0 . .0000	2	MUTUAL HSE CORP ROOSEVELT DRIVE WINFIELD, N J 10D SEAFOAM AVE	07036	0 17900 17900	387052	387052 00	95779 95778	97748 97747	96763 96763
4 17.01	0 . .0000	2	MUTUAL HSE CORP ROOSEVELT DRIVE WINFIELD, N J 11A SEAFOAM AVE	07036	0 14400 14400	311371	311371 00	77051 77051	78635 78634	77843 77843
4 17.02	0 . .0000	2	MUTUAL HSE CORP ROOSEVELT DRIVE WINFIELD, N J 11B SEAFOAM AVE	07036	0 14400 14400	311371	311371 00	77051 77051	78635 78634	77843 77843
4 18.01	0 . .0000	2	MUTUAL HOUSING CORP ROOSEVELT DRIVE WINFIELD, N J 12A SEAFOAM AVE	07036	0 19100 19100	412999	412999 00	102200 102199	104300 104300	103250 103250
4 18.02	0 . .0000	2	MUTUAL HSE CORP ROOSEVELT DRIVE WINFIELD, N J 12B SEAFOAM AVE	07036	0 19100 19100	412999	412999 00	102200 102199	104300 104300	103250 103250
4 18.03	0 . .0000	2	MUTUAL HSE CORP ROOSEVELT DRIVE WINFIELD, N J 12C SEAFOAM AVE	07036	0 19100 19100	412999	412999 00	102200 102199	104300 104300	103250 103250
4 18.04	0 . .0000	2	MUTUAL HSE CORP ROOSEVELT DRIVE WINFIELD, N J 12D SEAFOAM AVE	07036	0 19100 19100	412999	412999 00	102200 102199	104300 104300	103250 103250

243600

5267362

00

50000

5217362

2581888

2635474

2608684

Block No. Lot No. Qualification Account No.	Land Dimensions Building Description Additional Lots Acreage	Prop. Class	Owner's Name Address City State Property Location	Billing Code Zip Code	Land Improvement Exemption Net Total	2022 Property Tax Special Dist	2022 Total Tax Deduction Net Tax	Amt.Billed 2022 1st Q 2nd Q Total	2nd Half 2022 3rd Q 4th Q Total	Preliminary 2023 Tax 1st Q 2nd Q Total
4 19.01	TYPE 1F .0000	2	WINFIELD MUTUAL HOUSING CORP ROOSEVELT DRIVE WINFIELD, N J 13A SEAFOAM AVE	07036	0 15500 15500	335157	335157 00 335157	82937 82937 165874	84642 84641 169283	83790 83789 167579
4 19.02	.0000	2	MUTUAL HSE CORP ROOSEVELT DRIVE WINFIELD, NJ 13B SEAFOAM AVE	07036	0 14400 14400	311371	311371 00 311371	77051 77051 154102	78635 78634 157269	77843 77843 155686
4 20.01	0 .0000	2	VILLANTI, MICHAEL/MUTUAL HSE CORP ROOSEVELT DR WINFIELD, N J 14A SEAFOAM AVE	07036	0 19100 19100	412999 D1	412999 -25000 387999	95950 95949 191899	98050 98050 196100	97000 97000 194000
4 20.02	0 .0000	2	MUTUAL HOUSING CORP ROOSEVELT DR WINFIELD, N J 14B SEAFOAM AVE	07036	0 19100 19100	412999	412999 00 412999	102200 102199 204399	104300 104300 208600	103250 103250 206500
4 20.03	0 .0000	2	MUTUAL HSE CORP ROOSEVELT DR WINFIELD, N J 14C SEAFOAM AVE	07036	0 19100 19100	412999	412999 00 412999	102200 102199 204399	104300 104300 208600	103250 103250 206500
4 20.04	0 .0000	2	MUTUAL HSE CORP ROOSEVELT AVE WINFIELD, N J 14D SEAFOAM AVE	07036	0 19100 19100	412999	412999 00 412999	102200 102199 204399	104300 104300 208600	103250 103250 206500
4 21.01	0 .0000	2	KLUSEWICZ, MURIEL/MUTUAL HSE CORP ROOSEVELT DRIVE WINFIELD, N J 15A SEAFOAM AVE	07036	0 17900 17900	387052 S1 W1	387052 -50000 337052	83279 83278 166557	85248 85247 170495	84263 84263 168526
4 21.02	0 .0000	2	MUTUAL HSE CORP ROOSEVELT DRIVE WINFIELD, N J 15B SEAFOAM AVE	07036	0 17900 17900	387052	387052 00 387052	95779 95778 191557	97748 97747 195495	96763 96763 193526
4 21.03	0 .0000	2	MUTUAL HSE CORP ROOSEVELT DRIVE WINFIELD, N J 15C SEAFOAM AVE	07036	0 17900 17900	387052	387052 00 387052	95779 95778 191557	97748 97747 195495	96763 96763 193526
4 22.01	0 .0000	2	MUTUAL HSE CORP ROOSEVELT DRIVE WINFIELD, N J 16A1 SEAFOAM AVE	07036	0 10800 10800	233528	233528 00 233528	57788 57788 115576	58976 58976 117952	58382 58382 116764
4 22.02	0 .0000	2	MUTUAL HSE CORP ROOSEVELT DRIVE WINFIELD, N J 16B1 SEAFOAM AVE	07036	0 10800 10800	233528	233528 00 233528	57788 57788 115576	58976 58976 117952	58382 58382 116764
4 22.03	0 .0000	2	MUTUAL HSE CORP ROOSEVELT DRIVE WINFIELD, NJ 16A2 SEAFOAM AVE	07036	0 10800 10800	233528	233528 00 233528	57788 57788 115576	58976 58976 117952	58382 58382 116764
4 22.04	0 .0000	2	MUTUAL HOUSING CORP ROOSEVELT DRIVE WINFIELD, NJ 16B2 SEAFOAM AVE	07036	0 10800 10800	233528	233528 00 233528	57788 57788 115576	58976 58976 117952	58382 58382 116764
4 23.01	0 .0000	2	JOYCE RUCHOK/MUTUAL HSE CORP ROOSEVELT DRIVE WINFIELD, N J 17A SEAFOAM AVE	07036	0 17900 17900	387052 S1	387052 -25000 362052	89529 89528 179057	91498 91497 182995	90513 90513 181026

Block No. Lot No. Qualification Account No.	Land Dimensions Building Description Additional Lots Acreage	Prop. Class	Owner's Name Address City State Property Location	Billing Code Zip Code	Land Improvement Exemption Net Total	2022 Property Tax Special Dist	2022 Total Tax Deduction Net Tax	Amt.Billed 2022 1st Q 2nd Q Total	2nd Half 2022 3rd Q 4th Q Total	Preliminary 2023 Tax 1st Q 2nd Q Total
4 23.02	0 . .0000	2	MUTUAL HOUSING CORP ROOSEVELT DRIVE WINFIELD, N J 17B SEAFOAM AVE	07036	0 17900 17900	387052	387052 00	95779 95778	97748 97747	96763 96763
4 23.03	0 . .0000	2	MUTUAL HSE CORP ROOSEVELT DRIVE WINFIELD, N J 17C SEAFOAM AVE	07036	0 19100 19100	412999	412999 00	102200 102199	104300 104300	103250 103250
4 24.01	0 . .0000	2	MUTUAL HSE CORP ROOSEVELT DRIVE WINFIELD, N J 18A SEAFOAM AVE	07036	0 19100 19100	412999	412999 00	102200 102199	104300 104300	103250 103250
4 24.02	0 . .0000	2	MUTUAL HSE CORP ROOSEVELT DRIVE WINFIELD, N J 18B SEAFOAM AVE	07036	0 19100 19100	412999	412999 00	102200 102199	104300 104300	103250 103250
4 24.03	0 . .0000	2	MUTUAL HSE CORP ROOSEVELT DRIVE WINFIELD, N J 18C SEAFOAM AVE	07036	0 19100 19100	412999	412999 00	102200 102199	104300 104300	103250 103250
4 24.04	0 . .0000	2	MUTUAL HSE CORP ROOSEVELT DRIVE WINFIELD, N J 18D SEAFOAM AVE	07036	0 19100 19100	412999	412999 00	102200 102199	104300 104300	103250 103250
4 25.01	0 . .0000	2	MUTUAL HSE CORP ROOSEVELT AVE WINFIELD, N J 19A SEAFOAM AVE	07036	0 17900 17900	387052	387052 00	95779 95778	97748 97747	96763 96763
4 25.02	0 . .0000	2	MUTUAL HSE CORP ROOSEVELT DR WINFIELD, N J 19B SEAFOAM AVE	07036	0 17900 17900	387052	387052 00	95779 95778	97748 97747	96763 96763
4 25.03	0 . .0000	2	MUTUAL HSE CORP ROOSEVELT AVE WINFIELD, N J 19C SEAFOAM AVE	07036	0 17900 17900	387052	387052 00	95779 95778	97748 97747	96763 96763
5 1.01	0 . .0000	2	MUTUAL HOUSING CORP ROOSEVELT DRIVE WINFIELD, N J 20A SEAFOAM AVE	07036	0 19100 19100	412999	412999 00	102200 102199	104300 104300	103250 103250
5 1.02	0 . .0000	2	MUTUAL HSE CORP ROOSEVELT DRIVE WINFIELD, N J 20B SEAFOAM AVE	07036	0 19100 19100	412999	412999 00	102200 102199	104300 104300	103250 103250
5 1.03	0 . .0000	2	MUTUAL HSE CORP ROOSEVELT DRIVE WINFIELD, N J 20C SEAFOAM AVE	07036	0 19100 19100	412999	412999 00	102200 102199	104300 104300	103250 103250
5 1.04	0 . .0000	2	SWEENEY, WAYNE/MUTUAL HSE CORP ROOSEVELT DRIVE WINFIELD, N J 20D SEAFOAM AVE	07036	0 19100 19100	412999	V1 412999 -25000	95950 95949	98050 98050	97000 97000
5 2.01	0 . .0000	2	DREESSEN, L/MUTUAL HOUSING CORP ROOSEVELT DRIVE WINFIELD, N J 21A SEAFOAM AVE	07036	0 14400 14400	311371	S1 W1 311371 -50000	77051 77051	53635 53634	65343 65343

257900

5576570

00

75000

5501570

2747421

2754149

2750790

Block No. Lot No. Qualification Account No.	Land Dimensions Building Description Additional Lots Acreage	Prop. Class	Owner's Name Address City State Property Location	Billing Code Zip Code	Land Improvement Exemption Net Total	2022 Property Tax Special Dist	2022 Total Tax Deduction Net Tax	Amt.Billed 2022 1st Q 2nd Q Total	2nd Half 2022 3rd Q 4th Q Total	Preliminary 2023 Tax 1st Q 2nd Q Total
5 2.02	0 . .0000	2	MUTUAL HSE CORP ROOSEVELT DRIVE WINFIELD, N J 21B SEAFOAM AVE	07036	0 15500 15500	335157	335157 00	82937 82937	84642 84641	83790 83789
5 3.01	0 . .0000	2	MUTUAL HSE CORP ROOSEVELT DRIVE WINFIELD, N J 22A1 SEAFOAM AVE	07036	0 9600 9600	207581	207581 00	51368 51367	52423 52423	51896 51895
5 3.02	0 . .0000	2	MUTUAL HSE CORP ROOSEVELT DR WINFIELD, N J 22B1 SEAFOAM AVE	07036	0 9600 9600	207581	207581 00	51368 51367	52423 52423	51896 51895
5 3.03	0 . .0000	2	MUTUAL HSE CORP ROOSEVELT AVE WINFIELD, N J 22A2 SEAFOAM AVE	07036	0 10800 10800	233528	233528 00	57788 57788	58976 58976	58382 58382
5 3.04	0 . .0000	2	MUTUAL HOUSING CORP ROOSEVELT AVE WINFIELD, N J 22B2 SEAFOAM AVE	07036	0 10800 10800	233528	233528 00	57788 57788	58976 58976	58382 58382
5 4.01	0 . .0000	2	MUTUAL HSE CORP ROOSEVELT DRIVE WINFIELD, N J 23A SEAFOAM AVE	07036	0 14400 14400	311371	311371 00	77051 77051	78635 78634	77843 77843
5 4.02	0 . .0000	2	MUTUAL HSE CORP ROOSEVELT DRIVE WINFIELD, N J 23B SEAFOAM AVE	07036	0 14400 14400	311371	311371 00	77051 77051	78635 78634	77843 77843
5 5.01	0 . .0000	2	MUTUAL HSE CORP ROOSEVELT DRIVE WINFIELD, N J 24A SEAFOAM AVE	07036	0 19100 19100	412999	412999 00	102200 102199	104300 104300	103250 103250
5 5.02	0 . .0000	2	MUTUAL HSE CORP ROOSEVELT DRIVE WINFIELD, N J 24B SEAFOAM AVE	07036	0 19100 19100	412999	412999 00	102200 102199	104300 104300	103250 103250
5 5.03	0 . .0000	2	MUTUAL HSE CORP ROOSEVELT DRIVE WINFIELD, N J 24C SEAFOAM AVE	07036	0 19100 19100	412999	412999 00	102200 102199	104300 104300	103250 103250
5 5.04	0 . .0000	2	MUTUAL HSE CORP 24D SEAFOAM AVE WINFIELD, N J 24D SEAFOAM AVE	07036	0 19100 19100	412999	412999 00	102200 102199	104300 104300	103250 103250
5 6	0 . .0000	2	MUTUAL HOUSING CORP ROOSEVELT DRIVE WINFIELD, N J 25 SEAFOAM AVE	07036	0 29900 29900	646528	646528 00	159988 159987	163277 163276	161632 161632
5 7.01	0 . .0000	2	MUTUAL HSE CORP ROOSEVELT DRIVE WINFIELD, N J 26A SEAFOAM AVE	07036	0 19100 19100	412999	412999 00	102200 102199	104300 104300	103250 103250
5 7.02	0 . .0000	2	MUTUAL HSE CORP 26B SEAFOAM AVE WINFIELD, N J 26B SEAFOAM AVE	07036	0 19100 19100	412999	412999 00	102200 102199	104300 104300	103250 103250

229600

4964639

00

00

4964639

2457069

2507570

2482325

Block No. Lot No. Qualification Account No.	Land Dimensions Building Description Additional Lots Acreage	Prop. Class	Owner's Name Address City State Property Location	Billing Code Zip Code	Land Improvement Exemption Net Total	2022 Property Tax Special Dist	2022 Total Tax Deduction Net Tax	Amt.Billed 2022 1st Q 2nd Q Total	2nd Half 2022 3rd Q 4th Q Total	Preliminary 2023 Tax 1st Q 2nd Q Total
5 7.03	0 . .0000	2	MUTUAL HSE CORP ROOSEVELT DRIVE WINFIELD, N J 26C SEAFOAM AVE	07036	0 19100 19100	412999	412999 00 412999	102200 102199 204399	104300 104300 208600	103250 103250 206500
5 7.04	X . .0000	2	MUTUAL HOUSING CORP ROOSEVELT DRIVE WINFIELD, N J 26D SEAFOAM AVE	07036	0 19100 19100	412999	412999 00 412999	102200 102199 204399	104300 104300 208600	103250 103250 206500
5 8	TYPE 6F . .0000	2	WINFIELD MUTUAL HOUSING CORP ROOSEVELT DRIVE WINFIELD, N J 27 SEAFOAM AVE	07036	0 29900 29900	646528	646528 00 646528	159988 159987 319975	163277 163276 326553	161632 161632 323264
5 9.01	0 . .0000	2	MUTUAL HSE CORP ROOSEVELT DRIVE WINFIELD, N J 28A1 SEAFOAM AVE	07036	0 9600 9600	207581	207581 00 207581	51368 51367 102735	52423 52423 104846	51896 51895 103791
5 9.02	0 . .0000	2	MUTUAL HSE CORP ROOSEVELT DRIVE WINFIELD, N J 28B1 SEAFOAM AVE	07036	0 9600 9600	207581	207581 00 207581	51368 51367 102735	52423 52423 104846	51896 51895 103791
5 9.03	0 . .0000	2	MUTUAL HSE CORP ROOSEVELT DRIVE WINFIELD, N J 28A2 SEAFOAM AVE	07036	0 9600 9600	207581	207581 00 207581	51368 51367 102735	52423 52423 104846	51896 51895 103791
5 9.04	0 . .0000	2	MUTUAL HSE CORP ROOSEVELT DRIVE WINFIELD, N J 28B2 SEAFOAM AVE	07036	0 9600 9600	207581	207581 00 207581	51368 51367 102735	52423 52423 104846	51896 51895 103791
5 10	0 . .0000	2	MUTUAL HOUSING CORP ROOSEVELT DRIVE WINFIELD, N J 29 SEAFOAM AVE	07036	0 29900 29900	646528	646528 00 646528	159988 159987 319975	163277 163276 326553	161632 161632 323264
5 11.01	0 . .0000	2	MUTUAL HSE CORP ROOSEVELT DRIVE WINFIELD, N J 30A SEAFOAM AVE	07036	0 19100 19100	412999	412999 00 412999	102200 102199 204399	104300 104300 208600	103250 103250 206500
5 11.02	0 . .0000	2	MUTUAL HSE CORP ROOSEVELT DRIVE WINFIELD, N J 30B SEAFOAM AVE	07036	0 19100 19100	412999	412999 00 412999	102200 102199 204399	104300 104300 208600	103250 103250 206500
5 11.03	0 . .0000	2	MUTUAL HSE ROOSEVELT DRIVE WINFIELD, N J 30C SEAFOAM AVE	07036	0 19100 19100	412999	412999 00 412999	102200 102199 204399	104300 104300 208600	103250 103250 206500
5 11.04	0 . .0000	2	MUTUAL HSE CORP ROOSEVELT DRIVE WINFIELD, N J 30D SEAFOAM AVE	07036	0 19100 19100	412999	412999 00 412999	102200 102199 204399	104300 104300 208600	103250 103250 206500
5 12	0 TYPE 6F . .0000	2	MUTUAL HSE CORP ROOSEVELT DRIVE WINFIELD, N J 31 SEAFOAM AVE	07036	0 29900 29900	646528	646528 00 646528	159988 159987 319975	163277 163276 326553	161632 161632 323264
5 13.01	0 . .0000	2	MUTUAL HSE CORP ROOSEVELT DRIVE WINFIELD, N J 32A SEAFOAM AVE	07036	0 19100 19100	412999	412999 00 412999	102200 102199 204399	104300 104300 208600	103250 103250 206500

261800

5660901

00

00

5660901

2801658

2859243

2830456

Block No. Lot No. Qualification Account No.	Land Dimensions Building Description Additional Lots Acreage	Prop. Class	Owner's Name Address City State Property Location	Billing Code Zip Code	Land Improvement Exemption Net Total	2022 Property Tax Special Dist	2022 Total Tax Deduction Net Tax	Amt.Billed 2022 1st Q 2nd Q 4th Q Total	2nd Half 2022 3rd Q 4th Q Total	Preliminary 2023 Tax 1st Q 2nd Q Total
5 13.02	0 . .0000	2	MUTUAL HSE CORP ROOSEVELT DRIVE WINFIELD, N J 32B SEAFOAM AVE	07036	0 19100 19100	412999	412999 00 412999	102200 102199 204399	104300 104300 208600	103250 103250 206500
5 13.03	0 . .0000	2	MUTUAL HSE CORP ROOSEVELT DRIVE WINFIELD, N J 32C SEAFOAM AVE	07036	0 19100 19100	412999	412999 00 412999	102200 102199 204399	104300 104300 208600	103250 103250 206500
5 13.04	0 . .0000	2	MUTUAL HSE CORP ROOSEVELT DRIVE WINFIELD, N J 32D SEAFOAM AVE	07036	0 19100 19100	412999	412999 00 412999	102200 102199 204399	104300 104300 208600	103250 103250 206500
5 14.01	0 . .0000	2	MUTUAL HSE CORP ROOSEVELT DRIVE WINFIELD, N J 33A SEAFOAM AVE	07036	0 17900 17900	387052	387052 00 387052	95779 95778 191557	97748 97747 195495	96763 96763 193526
5 14.02	0 . .0000	2	MUTUAL HSE CORP ROOSEVELT DRIVE WINFIELD, N J 33B SEAFOAM AVE	07036	0 17900 17900	387052	387052 00 387052	95779 95778 191557	97748 97747 195495	96763 96763 193526
5 14.03	0 . .0000	2	MUTUAL HSE CORP ROOSEVELT DRIVE WINFIELD, N J 33C SEAFOAM AVE	07036	0 17900 17900	387052	387052 00 387052	95779 95778 191557	97748 97747 195495	96763 96763 193526
5 15.01	0 . .0000	2	MUTUAL HSE CORP ROOSEVELT DRIVE WINFIELD, N J 34A SEAFOAM AVE	07036	0 17900 17900	387052	387052 00 387052	95779 95778 191557	97748 97747 195495	96763 96763 193526
5 15.02	0 . .0000	2	CALLAHAN, JOSEPH/MUTUAL HSE CORP ROOSEVELT DRIVE WINFIELD, N J 34B SEAFOAM AVE	07036	0 17900 17900	387052 v1	387052 -25000 362052	89529 89528 179057	91498 91497 182995	90513 90513 181026
5 15.03	0 . .0000	2	MUTUAL HSE CORP ROOSEVELT DRIVE WINFIELD, N J 34C SEAFOAM AVE	07036	0 17900 17900	387052	387052 00 387052	95779 95778 191557	97748 97747 195495	96763 96763 193526
5 16.01	0 . .0000	2	MUTUAL HSE CORP ROOSEVELT DRIVE WINFIELD, N J 35A SEAFOAM AVE	07036	0 17900 17900	387052	387052 00 387052	95779 95778 191557	97748 97747 195495	96763 96763 193526
5 16.02	0 . .0000	2	MUTUAL HSE CORP ROOSEVELT DRIVE WINFIELD, N J 35B SEAFOAM AVE	07036	0 17900 17900	387052	387052 00 387052	95779 95778 191557	97748 97747 195495	96763 96763 193526
5 16.03	0 . .0000	2	MUTUAL HSE CORP ROOSEVELT DRIVE WINFIELD, N J 35C SEAFOAM AVE	07036	0 17900 17900	387052	387052 00 387052	95779 95778 191557	97748 97747 195495	96763 96763 193526
5 17.01	0 . .0000	2	MUTUAL HSE CORP ROOSEVELT DRIVE WINFIELD, N J 36A SEAFOAM AVE	07036	0 14400 14400	311371	311371 00 311371	77051 77051 154102	78635 78634 157269	77843 77843 155686
5 17.02	0 . .0000	2	MUTUAL HSE CORP ROOSEVELT DRIVE WINFIELD, N J 36B SEAFOAM AVE	07036	0 14400 14400	311371	311371 00 311371	77051 77051 154102	78635 78634 157269	77843 77843 155686

247200

5345207

00

25000

5320207

2632914

2687293

2660106

Block No. Lot No. Qualification Account No.	Land Dimensions Building Description Additional Lots Acreage	Prop. Class	Owner's Name Address City State Property Location	Billing Code Zip Code	Land Improvement Exemption Net Total	2022 Property Tax Special Dist	2022 Total Tax Deduction Net Tax	Amt.Billed 2022 1st Q 2nd Q Total	2nd Half 2022 3rd Q 4th Q Total	Preliminary 2023 Tax 1st Q 2nd Q Total
5 18.01	0 . .0000	2	MUTUAL HSE CORP ROOSEVELT DRIVE WINFIELD, N J 37A SEAFOAM AVE	07036	0 17900 17900	387052	387052 00	95779 95778	97748 97747	96763 96763
5 18.02	0 . .0000	2	MUTUAL HSE CORP ROOSEVELT DRIVE WINFIELD, N J 37B SEAFOAM AVE	07036	0 17900 17900	387052	387052 00	95779 95778	97748 97747	96763 96763
5 18.03	0 . .0000	2	MUTUAL HSE CORP ROOSEVELT DRIVE WINFIELD, N J 37C SEAFOAM AVE	07036	0 16700 16700	361104	361104 00	89358 89357	91195 91194	90276 90276
5 18.04	0 . .0000	2	MUTUAL HSE CORP ROOSEVELT DRIVE WINFIELD, N J 37D SEAFOAM AVE	07036	0 16700 16700	361104	361104 00	89358 89357	91195 91194	90276 90276
5 19.01	0 . .0000	2	MUTUAL HSE CORP ROOSEVELT DRIVE WINFIELD, N J 38A SEAFOAM AVE	07036	0 14400 14400	311371	311371 00	77051 77051	78635 78634	77843 77843
5 19.02	0 . .0000	2	MUTUAL HSE CORP ROOSEVELT DRIVE WINFIELD, N J 38B SEAFOAM AVE	07036	0 14400 14400	311371	311371 00	77051 77051	78635 78634	77843 77843
5 20.01	0 . .0000	2	MUTUAL HSE CORP ROOSEVELT DRIVE WINFIELD, N J 39A SEAFOAM AVE	07036	0 17900 17900	387052	387052 00	95779 95778	97748 97747	96763 96763
5 20.02	0 . .0000	2	MUTUAL HSE CORP ROOSEVELT DRIVE WINFIELD, N J 39B SEAFOAM AVE	07036	0 17900 17900	387052	387052 00	95779 95778	97748 97747	96763 96763
5 20.03	0 . .0000	2	MUTUAL HSE CORP ROOSEVELT DRIVE WINFIELD, N J 39C SEAFOAM AVE	07036	0 17900 17900	387052	387052 00	95779 95778	97748 97747	96763 96763
5 21.01	0 . .0000	2	MUTUAL HSE CORP ROOSEVELT DRIVE WINFIELD, NJ 40A SEAFOAM AVE	07036	0 17900 17900	387052	387052 00	95779 95778	97748 97747	96763 96763
5 21.02	0 . .0000	2	MUTUAL HSE CORP ROOSEVELT DRIVE WINFIELD, NJ 40B SEAFOAM AVE	07036	0 17900 17900	387052	387052 00	95779 95778	97748 97747	96763 96763
5 21.03	0 . .0000	2	MUTUAL HSE CORP ROOSEVELT DRIVE WINFIELD, NJ 40C SEAFOAM AVE	07036	0 17900 17900	387052	387052 00	95779 95778	97748 97747	96763 96763
5 22.01	0 . .0000	2	PETRALIA, VINCENT/MUTUAL HSE CORP ROOSEVELT DRIVE WINFIELD, N J 41A SEAFOAM AVE	07036	0 17900 17900	387052	V1 387052 -25000	89529 89528	91498 91497	90513 90513
5 22.02	0 . .0000	2	BEUTE, BARBARA/MUTUAL HSE CORP ROOSEVELT DRIVE WINFIELD, N J 41B SEAFOAM AVE	07036	0 17900 17900	387052	S1 387052 -25000	89529 89528	91498 91497	90513 90513

241200

5215470

00

50000

5165470

2556204

2609266

2582736

Block No. Lot No. Qualification Account No.	Land Dimensions Building Description Additional Lots Acreage	Prop. Class	Owner's Name Address City State Property Location	Billing Code Zip Code	Land Improvement Exemption Net Total	2022 Property Tax Special Dist	2022 Total Tax Deduction Net Tax	Amt.Billed 2022 1st Q 2nd Q Total	2nd Half 2022 3rd Q 4th Q Total	Preliminary 2023 Tax 1st Q 2nd Q Total
5 22.03	0 . .0000	2	MUTUAL HSE CORP ROOSEVELT DRIVE WINFIELD, N J 41C SEAFOAM AVE	07036	0 17900 17900	387052	387052 00 387052	95779 95778 191557	97748 97747 195495	96763 96763 193526
5 23.01	0 . .0000	2	MUTUAL HSE CORP ROOSEVELT DRIVE WINFIELD, N J 42A SEAFOAM AVE	07036	0 14400 14400	311371	311371 00 311371	77051 77051 154102	78635 78634 157269	77843 77843 155686
5 23.02	0 . .0000	2	MUTUAL HSE CORP ROOSEVELT DRIVE WINFIELD, N J 42B SEAFOAM AVE	07036	0 14400 14400	311371	311371 00 311371	77051 77051 154102	78635 78634 157269	77843 77843 155686
5 24	TYPE 6F . .0000	2	WINFIELD MUTUAL HOUSING CORP ROOSEVELT DRIVE WINFIELD, N J 43 SEAFOAM AVE	07036	0 29900 29900	646528	646528 00 646528	159988 159987 319975	163277 163276 326553	161632 161632 323264
5 25.01	0 . .0000	2	MUTUAL HSE CORP 44A SEAFOAM AVE WINFIELD, N J 44A SEAFOAM AVE	07036	0 17900 17900	387052	387052 00 387052	95779 95778 191557	97748 97747 195495	96763 96763 193526
5 25.02	0 . .0000	2	MUTUAL HSE CORP ROOSEVELT DRIVE WINFIELD, N J 44B SEAFOAM AVE	07036	0 17900 17900	387052	387052 00 387052	95779 95778 191557	97748 97747 195495	96763 96763 193526
5 25.03	0 . .0000	2	MUTUAL HSE CORP ROOSEVELT DRIVE WINFIELD, N J 44C SEAFOAM AVE	07036	0 17900 17900	387052	387052 00 387052	95779 95778 191557	97748 97747 195495	96763 96763 193526
6 1	TYPE 6F . .0000	2	WINFIELD MUTUAL HOUSING CORP ROOSEVELT DRIVE WINFIELD, N J 45 SEAFOAM AVE	07036	0 29900 29900	646528	646528 00 646528	159988 159987 319975	163277 163276 326553	161632 161632 323264
6 2.01	0 . .0000	2	MUTUAL HSE CORP ROOSEVELT DRIVE WINFIELD, N J 46A SEAFOAM AVE	07036	0 17900 17900	387052	387052 00 387052	95779 95778 191557	97748 97747 195495	96763 96763 193526
6 2.02	0 . .0000	2	MUTUAL HSE CORP ROOSEVELT DRIVE WINFIELD, N J 46B SEAFOAM AVE	07036	0 17900 17900	387052	387052 00 387052	95779 95778 191557	97748 97747 195495	96763 96763 193526
6 2.03	0 . .0000	2	MUTUAL HSE CORP ROOSEVELT DRIVE WINFIELD, N J 46C SEAFOAM AVE	07036	0 17900 17900	387052	387052 00 387052	95779 95778 191557	97748 97747 195495	96763 96763 193526
6 3	0 . .0000	2	MUTUAL HSE CORP ROOSEVELT DRIVE WINFIELD, N J 47 SEAFOAM AVE	07036	0 29900 29900	646528	646528 00 646528	159988 159987 319975	163277 163276 326553	161632 161632 323264
6 4.01	0 . .0000	2	MUTUAL HSE CORP ROOSEVELT DRIVE WINFIELD, N J 48A SEAFOAM AVE	07036	0 17900 17900	387052	387052 00 387052	95779 95778 191557	97748 97747 195495	96763 96763 193526
6 4.02	0 . .0000	2	MUTUAL HSE CORP ROOSEVELT DRIVE WINFIELD, N J 48B SEAFOAM AVE	07036	0 17900 17900	387052	387052 00 387052	95779 95778 191557	97748 97747 195495	96763 96763 193526

279600

6045794

00

00

6045794

2992142

3053652

3022898

Block No. Lot No. Qualification Account No.	Land Dimensions Building Description Additional Lots Acreage	Prop. Class	Owner's Name Address City State Property Location	Billing Code Zip Code	Land Improvement Exemption Net Total	2022 Property Tax Special Dist	2022 Total Tax Deduction Net Tax	Amt.Billed 2022 1st Q 2nd Q Total	2nd Half 2022 3rd Q 4th Q Total	Preliminary 2023 Tax 1st Q 2nd Q Total
6 4.03	0 . .0000	2	MUTUAL HSE CORP ROOSEVELT DRIVE WINFIELD, N J 48C SEAFOAM AVE	07036	0 17900 17900	387052	387052 00	95779 95778	97748 97747	96763 96763
6 5	0 TYPE 6F . .0000	2	BERG, CHARLES/MUTUAL HSE CORP ROOSEVELT DRIVE WINFIELD, N J 49 SEAFOAM AVE	07036	0 29900 29900	646528 V1	646528 -25000 621528	153738 153737	157027 157026	155382 155382
6 6.01	0 . .0000	2	MUTUAL HSE CORP ROOSEVELT DRIVE WINFIELD, N J 50A SEAFOAM AVE	07036	0 17900 17900	387052	387052 00	95779 95778	97748 97747	96763 96763
6 6.02	0 . .0000	2	MUTUAL HSE CORP ROOSEVELT DRIVE WINFIELD, N J 50B SEAFOAM AVE	07063	0 17900 17900	387052	387052 00	95779 95778	97748 97747	96763 96763
6 6.03	0 . .0000	2	MUTUAL HSE CORP ROOSEVELT DRIVE WINFIELD, N J 50C SEAFOAM AVE	07036	0 17900 17900	387052	387052 00	95779 95778	97748 97747	96763 96763
6 7.01	0 . .0000	2	MUTUAL HSE CORP ROOSEVELT DRIVE WINFIELD, N J 51A SEAFOAM AVE	07036	0 14400 14400	311371	311371 00	77051 77051	78635 78634	77843 77843
6 7.02	0 . .0000	2	CORBISIERO, JAMES/MUTUAL HSE CORP ROOSEVELT DRIVE WINFIELD, N J 51B SEAFOAM AVE	07036	0 14400 14400	311371 D1 V1	311371 -50000 261371	64551 64551	66135 66134	65343 65343
6 8	0 TYPE 6F . .0000	2	WINFIELD MUTUAL HOUSING CORP ROOSEVELT DRIVE WINFIELD, N J 52 SEAFOAM AVE	07036	0 29900 29900	646528	646528 00	159988 159987	163277 163276	161632 161632
6 9.01	0 . .0000	2	MUTUAL HSE CORP ROOSEVELT DRIVE WINFIELD, N J 53A SEAFOAM AVE	07036	0 14400 14400	311371	311371 00	77051 77051	78635 78634	77843 77843
6 9.02	0 . .0000	2	MUTUAL HSE CORP ROOSEVELT DRIVE WINFIELD, N J 53B SEAFOAM AVE	07036	0 14400 14400	311371	311371 00	77051 77051	78635 78634	77843 77843
6 10	0 . .0000	2	MUTUAL HSE CORP ROOSEVELT DRIVE WINFIELD, N J 54 SEAFOAM AVE	07036	0 29900 29900	646528	646528 00	159988 159987	163277 163276	161632 161632
6 11	0 TYPE 6DF . .0000	2	WINFIELD MUTUAL HOUSING CORP ROOSEVELT DRIVE WINFIELD, N J 55 SEAFOAM AVE	07036	0 32300 32300	698423	698423 00	172830 172829	176382 176382	174606 174606
6 12	0 TYPE 6F . .0000	2	WINFIELD MUTUAL HOUSING CORP ROOSEVELT DRIVE WINFIELD, N J 56 SEAFOAM AVE	07036	0 29900 29900	646528	646528 00	159988 159987	163277 163276	161632 161632
6 13	0 TYPE 6F . .0000	2	KELLY, JOAN/MUTUAL HSE CORPP ROOSEVELT DRIVE WINFIELD, N J 57 SEAFOAM AVE	07036	0 29900 29900	646528 S1	646528 -25000 621528	153738 153737	157027 157026	155382 155382

311000

6724755

00

100000

6624755

3278170

3346585

3312380

Block No. Lot No. Qualification Account No.	Land Dimensions Building Description Additional Lots Acreage	Prop. Class	Owner's Name Address City State Property Location	Billing Code Zip Code	Land Improvement Exemption Net Total	2022 Property Tax Special Dist	2022 Total Tax Deduction Net Tax	Amt.Billed 2022 1st Q 2nd Q Total	2nd Half 2022 3rd Q 4th Q Total	Preliminary 2023 Tax 1st Q 2nd Q Total
6 14	0 . .0000	2	MUTUAL HOUSING CORP ROOSEVELT DRIVE WINFIELD, N J 58 SEAFOAM AVE	07036	0 38300 38300	828161	828161 00	204934 204934	209147 209146	207041 207040
6 15	0 TYPE 6F . .0000	2	MUTUAL HSE CORP ROOSEVELT DRIVE WINFIELD, N J 59 SEAFOAM AVE	07036	0 29900 29900	646528	646528 00	159988 159987	163277 163276	161632 161632
6 16	0 TYPE 6F . .0000	2	WINFIELD MUTUAL HOUSING CORP ROOSEVELT DRIVE WINFIELD, N J 60 SEAFOAM AVE	07036	0 29900 29900	646528	646528 00	159988 159987	163277 163276	161632 161632
6 17	0 . .0000	2	MUTUAL HSE CORP ROOSEVELT DRIVE WINFIELD, N J 61 SEAFOAM AVE	07036	0 29900 29900	646528	646528 00	159988 159987	163277 163276	161632 161632
6 18	0 TYPE 6F . .0000	2	MUTUAL HOUSING CORP 62 SEAFOAM AVE WINFIELD, N J 62 SEAFOAM AVE	07036	0 29900 29900	646528	646528 00	159988 159987	163277 163276	161632 161632
6 19.01	0 . .0000	2	MUTUAL HSE CORP ROOSEVELT DRIVE WINFIELD, N J 63A SEAFOAM AVE	07036	0 19100 19100	412999	412999 00	102200 102199	104300 104300	103250 103250
6 19.02	0 . .0000	2	WRUNSKI, RUTHANN/MUTUAL HSE CORP ROOSEVELT DRIVE WINFIELD, N J 63B SEAFOAM AVE	07036	0 19100 19100	412999 D1	412999 -25000	95950 95949	98050 98050	97000 97000
6 19.03	0 . .0000	2	CATULLO, ROBERT/MUTUAL HSE CORP ROOSEVELT DRIVE WINFIELD, N J 63C SEAFOAM AVE	07036	0 19100 19100	412999 V1	412999 -25000	95950 95949	98050 98050	97000 97000
6 19.04	0 . .0000	2	MUTUALHSE CORP ROOSEVELT DRIVE WINFIELD, N J 63D SEAFOAM AVE	07036	0 19100 19100	412999	412999 00	102200 102199	104300 104300	103250 103250
6 20.01	0 . .0000	2	MUTUAL HSE CORP ROOSEVELT DRIVE WINFIELD, N J 64A SEAFOAM AVE	07036	0 14400 14400	311371	311371 00	77051 77051	78635 78634	77843 77843
6 20.02	0 . .0000	2	MUTUAL HSE CORP ROOSEVELT DRIVE WINFIELD, N J 64B SEAFOAM AVE	07036	0 14400 14400	311371	311371 00	77051 77051	78635 78634	77843 77843
6 21	0 . .0000	2	MUTUAL HSE CORP ROOSEVELT DRIVE WINFIELD, N J 66 SEAFOAM AVE	07036	0 29900 29900	646528	646528 00	159988 159987	163277 163276	161632 161632
6 22	0 TYPE 6F . .0000	2	WINFIELD MUTUAL HOUSING CORP ROOSEVELT DRIVE WINFIELD, N J 68 SEAFOAM AVE	07036	0 29900 29900	646528	646528 00	159988 159987	163277 163276	161632 161632
6 23	0 TYPE 6F . .0000	2	HORA, SR DONALD/MUTUAL HSE CORP ROOSEVELT DRIVE WINFIELD, N J 70 SEAFOAM AVE	07036	0 29900 29900	646528 V1	646528 -25000	153738 153737	157027 157026	155382 155382

352800

7628595

00

75000

7553595

3737993

3815602

3776801

Block No. Lot No. Qualification Account No.	Land Dimensions Building Description Additional Lots Acreage	Prop. Class	Owner's Name Address City State Property Location	Billing Code Zip Code	Land Improvement Exemption Net Total	2022 Property Tax Special Dist	2022 Total Tax Deduction Net Tax	Amt.Billed 2022 1st Q 2nd Q Total	2nd Half 2022 3rd Q 4th Q Total	Preliminary 2023 Tax 1st Q 2nd Q Total
6 24	0 TYPE 6F .0000	2	WRIGHT, SUE/MUTUAL HSE CORP ROOSEVELT DRIVE WINFIELD, N J 72 SEAFOAM AVE	07036	0 29900 29900	646528	646528 W1 -25000 621528	153738 153737 307475	157027 157026 314053	155382 155382 310764
6 25.01	0 .0000	2	MUTUAL HSE CORP ROOSEVELT DRIVE WINFIELD, NJ 1A WAVECREST AVE	07036	0 14400 14400	311371	311371 00 311371	77051 77051 154102	78635 78634 157269	77843 77843 155686
6 25.02	0 .0000	2	MUTUAL HSE CORP ROOSEVELT DRIVE WINFIELD, N J 1B WAVECREST AVE	07036	0 14400 14400	311371	311371 00 311371	77051 77051 154102	78635 78634 157269	77843 77843 155686
7 1.01	0 .0000	2	THORPE, STEPHEN/MUTUAL HSE CORP ROOSEVELT DRIVE WINFIELD, N J 2A WAVECREST AVE	07036	0 17900 17900	387052	387052 V1 -25000 362052	89529 89528 179057	91498 91497 182995	90513 90513 181026
7 1.02	0 .0000	2	MUTUAL HSE CORP ROOSEVELT DRIVE WINFIELD, N J 2B WAVECREST AVE	07036	0 17900 17900	387052	387052 00 387052	95779 95778 191557	97748 97747 195495	96763 96763 193526
7 1.03	0 .0000	2	MUTUAL HSE CORP ROOSEVELT DRIVE WINFIELD, N J 2C WAVECREST AVE	07036	0 17900 17900	387052	387052 00 387052	95779 95778 191557	97748 97747 195495	96763 96763 193526
7 2.01	0 .0000	2	MUTUAL HSE CORP ROOSEVELT DRIVE WINFIELD, N J 3A WAVWCREST AVE	07036	0 16700 16700	361104	361104 00 361104	89358 89357 178715	91195 91194 182389	90276 90276 180552
7 2.02	0 .0000	2	ASHMONT, GRACE/MUTUAL HSE CORP ROOSEVELT DRIVE WINFIELD, N J 3B WAVECREST AVE	07036	0 16700 16700	361104	361104 S1 -25000 336104	83108 83107 166215	84945 84944 169889	84026 84026 168052
7 2.03	0 .0000	2	MUTUAL HSE CORP ROOSEVELT DRIVE WINFIELD, N J 3C WAVECREST AVE	07036	0 17900 17900	387052	387052 00 387052	95779 95778 191557	97748 97747 195495	96763 96763 193526
7 2.04	0 .0000	2	MUTUAL HOUSING CORP ROOSEVELT DRIVE WINFIELD, N J 3D WAVECREST AVE	07036	0 17900 17900	387052	387052 00 387052	95779 95778 191557	97748 97747 195495	96763 96763 193526
7 3.A	0 .0000	2	MUTUAL HSE CORP ROOSEVELT DRIVE WINFIELD, N J 4A WAVECREST AVE	07036	0 17900 17900	387052	387052 00 387052	95779 95778 191557	97748 97747 195495	96763 96763 193526
7 3.B	0 .0000	2	MUTUAL HSE CORP ROOSEVELT DRIVE WINFIELD, N J 4B WAVECREST AVE	07036	0 17900 17900	387052	387052 00 387052	95779 95778 191557	97748 97747 195495	96763 96763 193526
7 3.C	0 .0000	2	MUTUAL HSE CORP ROOSEVELT DRIVE WINFIELD, N J 4C WAVECREST AVE	07036	0 17900 17900	387052	387052 00 387052	95779 95778 191557	97748 97747 195495	96763 96763 193526
7 4.01	0 .0000	2	MUTUAL HSE CORP ROOSEVELT DRIVE WINFIELD, NJ 5A WAVECREST AVE	07036	0 17900 17900	387052	387052 00 387052	95779 95778 191557	97748 97747 195495	96763 96763 193526

253200

5474946

00

75000

5399946

2672122

2727824

2699974

Block No. Lot No. Qualification Account No.	Land Dimensions Building Description Additional Lots Acreage	Prop. Class	Owner's Name Address City State Property Location	Billing Code Zip Code	Land Improvement Exemption Net Total	2022 Property Tax Special Dist	2022 Total Tax Deduction Net Tax	Amt.Billed 2022 1st Q 2nd Q Total	2nd Half 2022 3rd Q 4th Q Total	Preliminary 2023 Tax 1st Q 2nd Q Total
7 4.02	0 .0000	2	WINSOR, LINDA/MUTUAL HSE CORP ROOSEVELT DRIVE WINFIELD, NJ 5B WAVECREST AVE	07036	0 17900 17900	387052	387052 S1 -25000 362052	89529 89528 179057	91498 91497 182995	90513 90513 181026
7 4.03	0 .0000	2	MUTUAL HSE CORP ROOSEVELT DRIVE WINFIELD, NJ 5C WAVECREST AVE	07036	0 17900 17900	387052	387052 00 387052	95779 95778 191557	97748 97747 195495	96763 96763 193526
7 5.01	0 .0000	2	MUTUAL HSE CORP ROOSEVELT DRIVE WINFIELD, NJ 6A WAVECREST AVE	07036	0 17900 17900	387052	387052 00 387052	95779 95778 191557	97748 97747 195495	96763 96763 193526
7 5.02	0 .0000	2	MUTUAL HSE CORP ROOSEVELT DRIVE WINFIELD, NJ 6B WAVECREST AVE	07036	0 17900 17900	387052	387052 00 387052	95779 95778 191557	97748 97747 195495	96763 96763 193526
7 5.03	0 .0000	2	MUTUAL HSE CORP ROOSEVELT DRIVE WINFIELD, NJ 6C WAVECREST AVE	07036	0 17900 17900	387052	387052 00 387052	95779 95778 191557	97748 97747 195495	96763 96763 193526
7 6.01	0 .0000	2	MUTUAL HOSUING CORP ROOSEVELT DRIVE WINFIELD, N J 7A WAVECREST AVE	07036	0 17900 17900	387052	387052 00 387052	95779 95778 191557	97748 97747 195495	96763 96763 193526
7 6.02	0 .0000	2	MUTUAL HOUSING CORP ROOSEVELT DRIVE WINFIELD, N J 7B WAVECREST AVE	07036	0 17900 17900	387052	387052 00 387052	95779 95778 191557	97748 97747 195495	96763 96763 193526
7 6.03	0 .0000	2	MUTUAL HSE CORP ROOSEVELT DRIVE WINFIELD, N J 7C WAVECREST AVE	07036	0 17900 17900	387052	387052 00 387052	95779 95778 191557	97748 97747 195495	96763 96763 193526
7 7.01	0 .0000	2	MUTUAL HSE CORP ROOSEVELT DRIVE WINFIELD, N J 8A WAVECREST AVE	07036	0 17900 17900	387052	387052 00 387052	95779 95778 191557	97748 97747 195495	96763 96763 193526
7 7.02	0 .0000	2	MUTUAL HSE CORP ROOSEVELT DRIVE WINFIELD, N J 8B WAVECREST AVE	07036	0 17900 17900	387052	387052 00 387052	95779 95778 191557	97748 97747 195495	96763 96763 193526
7 7.03	0 .0000	2	MUTUAL HSE CORP ROOSEVELT DRIVE WINFIELD, N J 8C WAVECREST AVE	07036	0 17900 17900	387052	387052 00 387052	95779 95778 191557	97748 97747 195495	96763 96763 193526
7 8.A1	0 .0000	2	MUTUAL HSE CORP ROOSEVELT DRIVE WINFIELD, N J 9A1 WAVECREST AVE	07036	0 10800 10800	233528	233528 00 233528	57788 57788 115576	58976 58976 117952	58382 58382 116764
7 8.A2	0 .0000	2	MUTUAL HSE CORP ROOSEVELT DRIVE WINFIELD, N J 9A2 WAVECREST AVE	07036	0 9600 9600	207581	207581 00 207581	51368 51367 102735	52423 52423 104846	51896 51895 103791
7 8.B1	0 .0000	2	MUTUAL HSE CORP ROOSEVELT DRIVE WINFIELD, N J 9B1 WAVECREST AVE	07036	0 10800 10800	233528	233528 00 233528	57788 57788 115576	58976 58976 117952	58382 58382 116764

228100

4932209

00

25000

4907209

2428514

2478695

2453605

Block No. Lot No. Qualification Account No.	Land Dimensions Building Description Additional Lots Acreage	Prop. Class	Owner's Name Address City State Property Location	Billing Code Zip Code	Land Improvement Exemption Net Total	2022 Property Tax Special Dist	2022 Total Tax Deduction Net Tax	Amt.Billed 2022 1st Q 2nd Q Total	2nd Half 2022 3rd Q 4th Q Total	Preliminary 2023 Tax 1st Q 2nd Q Total
7 8.B2	0 .0000	2	MUTUAL HSE CORP ROOSEVELT DRIVE WINFIELD, N J 9B2 WAVECREST AVE	07036	0 9600 9600	207581	207581 00 207581	51368 51367 102735	52423 52423 104846	51896 51895 103791
7 9.01	0 .0000	2	THOMPSON, JUDITH/MUTUAL HSE CORP ROOSEVELT DRIVE WINFIELD, NJ 10A WAVECREST AVE	07036	0 17900 17900	387052	387052 s1 -25000 362052	89529 89528 179057	91498 91497 182995	90513 90513 181026
7 9.02	0 .0000	2	MUTUAL HSE CORP ROOSEVELT DRIVE WINFIELD, NJ 10B WAVECREST AVE	07036	0 17900 17900	387052	387052 00 387052	95779 95778 191557	97748 97747 195495	96763 96763 193526
7 9.03	0 .0000	2	MUTUAL HSE CORP ROOSEVELT DRIVE WINFIELD, NJ 10C WAVECREST AVE	07036	0 17900 17900	387052	387052 00 387052	95779 95778 191557	97748 97747 195495	96763 96763 193526
7 10.A	0 .0000	2	MUTUAL HSE CORP ROOSEVELT DRIVE WINFIELD, N J 11A WAVECREST AVE	07036	0 17900 17900	387052	387052 00 387052	95779 95778 191557	97748 97747 195495	96763 96763 193526
7 10.B	0 .0000	2	MUTUAL HSE CORP ROOSEVELT DRIVE WINFIELD, N J 11B WAVECREST AVE	07026	0 17900 17900	387052	387052 00 387052	95779 95778 191557	97748 97747 195495	96763 96763 193526
7 10.C	0 .0000	2	MUTUAL HSE CORP ROOSEVELT DRIVE WINFIELD, N J 11C WAVECREST AVE	07036	0 17900 17900	387052	387052 00 387052	95779 95778 191557	97748 97747 195495	96763 96763 193526
7 11.A	0 .0000	2	MUTUAL HSE CORP ROOSEVELT DRIVE WINFIELD, N J 12A WAVECREST AVE	07036	0 17900 17900	387052	387052 00 387052	95779 95778 191557	97748 97747 195495	96763 96763 193526
7 11.B	0 .0000	2	MUTUAL HSE CORP ROOSEVELT DRIVE WINFIELD, N J 12B WAVECREST AVE	07036	0 17900 17900	387052	387052 00 387052	95779 95778 191557	97748 97747 195495	96763 96763 193526
7 11.C	0 .0000	2	MUTUAL HSE CORP ROOSEVELT DRIVE WINFIELD, N J 12C WAVECREST AVE	07036	0 17900 17900	387052	387052 00 387052	95779 95778 191557	97748 97747 195495	96763 96763 193526
7 12.A	0 .0000	2	MUTUAL HOUSING CORP ROOSEVELT DRIVE WINFIELD, N J 13A WAVECREST AVE	07036	0 17900 17900	387052	387052 00 387052	95779 95778 191557	97748 97747 195495	96763 96763 193526
7 12.B	0 .0000	2	MUTUAL HSE CORP ROOSEVELT DRIVE WINFIELD, N J 13B WAVECREST AVE	07036	0 17900 17900	387052	387052 00 387052	95779 95778 191557	97748 97747 195495	96763 96763 193526
7 12.C	0 .0000	2	MUTUAL HSE CORP ROOSEVELT DRIVE WINFIELD, N J 13C WAVECREST AVE	07036	0 17900 17900	387052	387052 00 387052	95779 95778 191557	97748 97747 195495	96763 96763 193526
7 13.01	0 .0000	2	NAJDZIN, MICHAEL/MUTUAL HSE CORP ROOSEVELT DRIVE WINFIELD, N J 14A WAVECREST AVE	07036	0 17900 17900	387052	387052 s1 -25000 362052	89529 89528 179057	91498 91497 182995	90513 90513 181026

242300

5239257

00

50000

5189257

2567976

2621281

2594629

Block No. Lot No. Qualification Account No.	Land Dimensions Building Description Additional Lots Acreage	Prop. Class	Owner's Name Address City State Property Location	Billing Code Zip Code	Land Improvement Exemption Net Total	2022 Property Tax Special Dist	2022 Total Tax Deduction Net Tax	Amt.Billed 2022 1st Q 2nd Q Total	2nd Half 2022 3rd Q 4th Q Total	Preliminary 2023 Tax 1st Q 2nd Q Total
7 13.02	0 .0000	2	MUTUAL HSE CORP ROOSEVELT DRIVE WINFIELD, N J 14B WAVECREST AVE	07036	0 17900 17900	387052	387052 00	95779 95778	97748 97747	96763 96763
7 13.03	0 .0000	2	MUTUAL HSE CORP ROOSEVELT DRIVE WINFIELD, N J 14C WAVECREST AVE	07036	0 17900 17900	387052	387052 00	95779 95778	97748 97747	96763 96763
7 14.01	0 .0000	2	MUTUAL HOUSING CORP ROOSEVELT DRIVE WINFIELD, N J 15A WAVECREST AVE	07036	0 17900 17900	387052	387052 00	95779 95778	97748 97747	96763 96763
7 14.02	0 .0000	2	TORO, ALFRED & THERESA/MUT HSE CORP ROOSEVELT DRIVE WINFIELD, N J 15B WAVECREST AVE	07036	0 17900 17900	387052	D1 387052 -25000	95779 95778	85248 85247	90513 90513
7 14.03	0 .0000	2	MUTUAL HOUSING CORP ROOSEVELT DRIVE WINFIELD, N J 15C WAVECREST AVE	07036	0 17900 17900	387052	387052 00	95779 95778	97748 97747	96763 96763
7 15.A	0 .0000	2	MUTUAL HSE CORP ROOSEVELT DRIVE WINFIELD, N J 16A WAVECREST AVE	07036	0 17900 17900	387052	387052 00	95779 95778	97748 97747	96763 96763
7 15.B	0 .0000	2	MUTUAL HSE CORP ROOSEVELT DRIVE WINFIELD, N J 16B WAVECREST AVE	07036	0 17900 17900	387052	387052 00	95779 95778	97748 97747	96763 96763
7 15.C	0 .0000	2	MUTUAL HSE CORP ROOSEVELT DRIVE WINFIELD, N J 16C WAVECREST AVE	07036	0 17900 17900	387052	387052 00	95779 95778	97748 97747	96763 96763
7 16.01	0 .0000	2	MUTUAL HOUSING CORP ROOSEVELT DRIVE WINFIELD, NJ 17A WAVECREST AVE	07036	0 17900 17900	387052	387052 00	95779 95778	97748 97747	96763 96763
7 16.02	0 .0000	2	MUTUAL HSE CORP ROOSEVELT DRIVE WINFIELD, NJ 17B WAVECREST AVE	07036	0 17900 17900	387052	387052 00	95779 95778	97748 97747	96763 96763
7 16.03	0 .0000	2	MICENE, C/MUTUAL HOUSING CORP ROOSEVELT DRIVE WINFIELD, NJ 17C WAVECREST AVE	07036	0 17900 17900	387052	S1 387052 -25000	89529 89528	91498 91497	90513 90513
7 17.01	0 .0000	2	MUTUAL HSE CORP ROOSEVELT DRIVE WINFIELD, N J 18A WAVECREST AVE	07036	0 17900 17900	387052	387052 00	95779 95778	97748 97747	96763 96763
7 17.02	0 .0000	2	WANCEA, FRANK/MUTUAL HSE CORP ROOSEVELT DRIVE WINFIELD, N J 18B WAVECREST AVE	07036	0 17900 17900	387052	S1 387052 -25000	89529 89528	91498 91497	90513 90513
7 17.03	0 .0000	2	MUTUAL HSE CORP ROOSEVELT DRIVE WINFIELD, N J 18C WAVECREST AVE	07036	0 17900 17900	387052	387052 00	95779 95778	97748 97747	96763 96763

250600

5418728

00

75000

5343728

2656798

2686930

2671864

Block No. Lot No. Qualification Account No.	Land Dimensions Building Description Additional Lots Acreage	Prop. Class	Owner's Name Address City State Property Location	Billing Code Zip Code	Land Improvement Exemption Net Total	2022 Property Tax Special Dist	2022 Total Tax Deduction Net Tax	Amt.Billed 2022 1st Q 2nd Q Total	2nd Half 2022 3rd Q 4th Q Total	Preliminary 2023 Tax 1st Q 2nd Q Total
7 18.01	0 . .0000	2	MUTUAL HSE CORP ROOSEVELT DRIVE WINFIELD, NJ 19A WAVECREST AVE	07036	0 17900 17900	387052	387052 00 387052	95779 95778 191557	97748 97747 195495	96763 96763 193526
7 18.02	0 . .0000	2	MUTUAL HSE CORP ROOSEVELT DRIVE WINFIELD, NJ 19B WAVECREST AVE	07036	0 17900 17900	387052	387052 00 387052	95779 95778 191557	97748 97747 195495	96763 96763 193526
7 18.03	0 . .0000	2	CHURCH, ROSEANN/MUTUAL HSE CORP ROOSEVELT DRIVE WINFIELD, NJ 19C WAVECREST AVE	07036	0 17900 17900	387052 W1	387052 -25000 362052	89529 89528 179057	91498 91497 182995	90513 90513 181026
7 19.01	0 . .0000	2	MUTUAL HSE CORP ROOSEVELT DRIVE WINFIELD, N J 20A WAVECREST AVE	07036	0 17900 17900	387052	387052 00 387052	95779 95778 191557	97748 97747 195495	96763 96763 193526
7 19.02	0 . .0000	2	MUTUAL HOUSING CORP ROOSEVELT DRIVE WINFIELD, N J 20B WAVECREST AVE	07036	0 17900 17900	387052	387052 00 387052	95779 95778 191557	97748 97747 195495	96763 96763 193526
7 19.03	0 . .0000	2	MUTUAL HSE CORP ROOSEVELT DRIVE WINFIELD, N J 20C WAVECREST AVE	07036	0 17900 17900	387052	387052 00 387052	95779 95778 191557	97748 97747 195495	96763 96763 193526
7 20.A	0 . .0000	2	MUTUAL HSE CO ROOSEVELT DRIVE WINFIELD, N J 21A WAVECREST AVE	07036	0 17900 17900	387052	387052 00 387052	95779 95778 191557	97748 97747 195495	96763 96763 193526
7 20.B	0 . .0000	2	MUTUAL HSE CORP ROOSEVELT DRIVE WINFIELD, N J 21B WAVECREST AVE	07036	0 17900 17900	387052	387052 00 387052	95779 95778 191557	97748 97747 195495	96763 96763 193526
7 20.C	0 . .0000	2	MUTUAL HSE CORP ROOSEVELT DRIVE WINFIELD, N J 21C WAVECREST AVE	07036	0 17900 17900	387052	387052 00 387052	95779 95778 191557	97748 97747 195495	96763 96763 193526
7 21.A	0 . .0000	2	MUTUAL HSE CORP ROOSEVELT DRIVE WINFIELD, N J 22A WAVECREST AVE	07036	0 17900 17900	387052	387052 00 387052	95779 95778 191557	97748 97747 195495	96763 96763 193526
7 21.B	0 . .0000	2	MUTUAL HSE CORP ROOSEVELT DRIVE WINFIELD, NJ 22B WAVECREST AVE	07036	0 17900 17900	387052	387052 00 387052	95779 95778 191557	97748 97747 195495	96763 96763 193526
7 21.C	0 . .0000	2	MUTUAL HSE CORP ROOSEVELT DRIVE WINFIELD, N J 22C WAVECREST AVE	07036	0 17900 17900	387052	387052 00 387052	95779 95778 191557	97748 97747 195495	96763 96763 193526
7 22.A	0 . .0000	2	MUTUAL HSE CORP ROOSEVELT DRIVE WINFIELD, N J 23A WAVECREST AVE	07036	0 16700 16700	361104	361104 00 361104	89358 89357 178715	91195 91194 182389	90276 90276 180552
7 22.B	0 . .0000	2	MUTUAL HSE CORP ROOSEVELT DRIVE WINFIELD, N J 23B WAVECREST AVE	07036	0 16700 16700	361104	361104 00 361104	89358 89357 178715	91195 91194 182389	90276 90276 180552

248200

5366832

00

25000

5341832

2643614

2698218

2670916

Block No. Lot No. Qualification Account No.	Land Dimensions Building Description Additional Lots Acreage	Prop. Class	Owner's Name Address City State Property Location	Billing Code Zip Code	Land Improvement Exemption Net Total	2022 Property Tax Special Dist	2022 Total Tax Deduction Net Tax	Amt.Billed 2022 1st Q 2nd Q Total	2nd Half 2022 3rd Q 4th Q Total	Preliminary 2023 Tax 1st Q 2nd Q Total
7 22.C	0 .0000	2	MUTUAL HSE CORP ROOSEVELT DRIVE WINFIELD, N J 23C WAVECREST AVE	07036	0 17900 17900	387052	387052 00	95779 95778	97748 97747	96763 96763
7 22.D	0 .0000	2	MUTUAL HSE CORP ROOSEVELT DRIVE WINFIELD, N J 23D WAVECREST AVE	07036	0 17900 17900	387052	387052 00	95779 95778	97748 97747	96763 96763
7 23.A	0 .0000	2	MUTUAL HSE CORP ROOSEVELT DRIVE WINFIELD, N J 24A WAVECREST AVE	07036	0 17900 17900	387052	387052 00	95779 95778	97748 97747	96763 96763
7 23.B	0 .0000	2	MUTUAL HSE CORP ROOSEVELT DRIVE WINFIELD, N J 24B WAVECREST AVE	07036	0 17900 17900	387052 S1	387052 -25000	95779 95778	85248 85247	90513 90513
7 23.C	0 .0000	2	RUSSO, RICHARD/MUTUAL HSE CORP 24C WAVECREST AVE WINFIELD, N J 24C WAVECREST AVE	07036	0 17900 17900	387052 S1	387052 -25000	89529 89528	91498 91497	90513 90513
7 24.A	0 .0000	2	MUTUAL HOUSING CORP ROOSEVELT DRIVE WINFIELD, N J 25A WAVECREST AVE	07036	0 16700 16700	361104	361104 00	89358 89357	91195 91194	90276 90276
7 24.B	0 .0000	2	MUTUAL HSE CORP ROOSEVELT DRIVE WINFIELD, N J 25B WAVECREST AVE	07036	0 16700 16700	361104	361104 00	89358 89357	91195 91194	90276 90276
7 24.C	0 .0000	2	MUTUAL HSE CORP ROOSEVELT DRIVE WINFIELD, N J 25C WAVECREST AVE	07036	0 17900 17900	387052	387052 00	95779 95778	97748 97747	96763 96763
7 24.D	0 .0000	2	MUTUAL HSE CORP ROOSEVELT DRIVE WINFIELD, N J 25D WAVECREST AVE	07036	0 17900 17900	387052	387052 00	95779 95778	97748 97747	96763 96763
7 25.A	0 .0000	2	MUTUAL HSE CORP ROOSEVELT DRIVE WINFIELD, N J 26A WAVECREST AVE	07036	0 17900 17900	387052	387052 00	95779 95778	97748 97747	96763 96763
7 25.B	0 .0000	2	MUTUAL HSE CORP ROOSEVELT DRIVE WINFIELD, N J 26B WAVECREST AVE	07036	0 17900 17900	387052	387052 00	95779 95778	97748 97747	96763 96763
7 25.C	0 .0000	2	MUTUAL HSE CORP ROOSEVELT DRIVE WINFIELD, N J 26C WAVECREST AVE	07036	0 17900 17900	387052	387052 00	95779 95778	97748 97747	96763 96763
8 1.01	0 .0000	2	MUTUAL HSE CORP ROOSEVELT DRIVE WINFIELD, NJ 27A WAVECREST AVE	07036	0 17900 17900	387052	387052 00	95779 95778	97748 97747	96763 96763
8 1.02	0 .0000	2	MUTUAL HSE CORP ROOSEVELT DRIVE WINFIELD, NJ 27B WAVECREST AVE	07036	0 17900 17900	387052	387052 00	95779 95778	97748 97747	96763 96763

248200

5366832

00

50000

5316832

2643614

2673218

2658416

Block No. Lot No. Qualification Account No.	Land Dimensions Building Description Additional Lots Acreage	Prop. Class	Owner's Name Address City State Property Location	Billing Code Zip Code	Land Improvement Exemption Net Total	2022 Property Tax Special Dist	2022 Total Tax Deduction Net Tax	Amt.Billed 2022 1st Q 2nd Q Total	2nd Half 2022 3rd Q 4th Q Total	Preliminary 2023 Tax 1st Q 2nd Q Total
8 1.03	0 .0000	2	MUTUAL HSE CORP ROOSEVELT DRIVE WINFIELD, NJ 27C WAVECREST AVE	07036	0 17900 17900	387052	387052 00	95779 95778	97748 97747	96763 96763
8 2.A	0 .0000	2	KOCH, ELIZABETH/MUTUAL HSE CORP ROOSEVELT DRIVE WINFIELD, N J 28A WAVECREST AVE	07036	0 17900 17900	387052	S1 W1 387052 -50000 337052	83279 83278	85248 85247	84263 84263
8 2.B	0 .0000	2	MUTUAL HSE CORP ROOSEVELT DRIVE WINFIELD, N J 28B WAVECREST AVE	07036	0 17900 17900	387052	387052 00	95779 95778	97748 97747	96763 96763
8 2.C	0 .0000	2	MUTUAL HSE CORP ROOSEVELT DRIVE WINFIELD, N J 28C WAVECREST AVE	07036	0 17900 17900	387052	387052 00	95779 95778	97748 97747	96763 96763
8 3.A	0 .0000	2	MUTUAL HSE CORP ROOSEVELT DRIVE WINFIELD, N J 29A WAVECREST AVE	07036	0 17900 17900	387052	387052 00	95779 95778	97748 97747	96763 96763
8 3.B	0 .0000	2	SIANO, PHYLLIS/MUTUAL HSE CORP ROOSEVELT DRIVE WINFIELD, N J 29B WAVECREST AVE	07036	0 17900 17900	387052	D1 387052 -25000 362052	89529 89528	91498 91497	90513 90513
8 3.C	0 .0000	2	MUTUAL HSE CORP ROOSEVELT DRIVE WINFIELD, N J 29C WAVECREST AVE	07036	0 17900 17900	387052	387052 00	95779 95778	97748 97747	96763 96763
8 4.A	0 .0000	2	MUTUAL HOUSING CORP ROOSEVELT DRIVE WINFIELD, N J 30A WAVECREST AVE	07036	0 17900 17900	387052	387052 00	95779 95778	97748 97747	96763 96763
8 4.B	0 .0000	2	ALBECK, BARBARA/WINFIELD MUT HSE ROOSEVELT DRIVE WINFIELD, N J 30B WAVECREST AVE	07036	0 17900 17900	387052	S1 387052 -25000 362052	89529 89528	91498 91497	90513 90513
8 4.C	0 .0000	2	MUTUAL HSE CORP ROOSEVELT DRIVE WINFIELD, N J 30C WAVECREST AVE	07036	0 17900 17900	387052	387052 00	95779 95778	97748 97747	96763 96763
8 5.01	0 .0000	2	MUTUAL HSE CORP ROOSEVELT DRIVE WINFIELD, NJ 31A WAVECREST AVE	07036	0 17900 17900	387052	387052 00	95779 95778	97748 97747	96763 96763
8 5.02	0 .0000	2	MUTUAL HSE CORP ROOSEVELT DRIVE WINFIELD, NJ 31B WAVECREST AVE	07036	0 17900 17900	387052	387052 00	95779 95778	97748 97747	96763 96763
8 5.03	0 .0000	2	MUTUAL HSE CORP ROOSEVELT DRIVE WINFIELD, N J 31C WAVECREST AVE	07036	0 17900 17900	387052	387052 00	95779 95778	97748 97747	96763 96763
8 6.01	0 .0000	2	NUDGE, MARLENE/MUTUAL HSE CORP ROOSEVELT DRIVE WINFIELD, N J 32A WAVECREST AVE	07036	0 17900 17900	387052	D1 387052 -25000 362052	89529 89528	91498 91497	90513 90513

250600

5418728

00

125000

5293728

2619298

2674430

2646864

Block No. Lot No. Qualification Account No.	Land Dimensions Building Description Additional Lots Acreage	Prop. Class	Owner's Name Address City State Property Location	Billing Code Zip Code	Land Improvement Exemption Net Total	2022 Property Tax Special Dist	2022 Total Tax Deduction Net Tax	Amt.Billed 2022 1st Q 2nd Q Total	2nd Half 2022 3rd Q 4th Q Total	Preliminary 2023 Tax 1st Q 2nd Q Total
8 6.02	0 .0000	2	MUTUAL HOUSING CORP ROOSEVELT DRIVE WINFIELD, N J 32B WAVECREST AVE	07036	0 17900 17900	387052	387052 00	95779 95778	97748 97747	96763 96763
8 6.03	0 .0000	2	JEDWABNIK, BERNARD/MUTUAL HSE CORP ROOSEVELT DRIVE WINFIELD, N J 32C WAVECREST AVE	07036	0 17900 17900	387052 V1	387052 -25000 362052	89529 89528	91498 91497	90513 90513
8 7.01	0 .0000	2	MUTUAL HOUSING CORP ROOSEVELT DRIVE WINFIELD, N J 33A WAVECREST AVE	07036	0 17900 17900	387052	387052 00	95779 95778	97748 97747	96763 96763
8 7.02	0 .0000	2	MUTUAL HSE CORP ROOSEVELT DRIVE WINFIELD, N J 33B WAVECREST AVE	07036	0 17900 17900	387052	387052 00	95779 95778	97748 97747	96763 96763
8 7.03	0 .0000	2	MUTUAL HSE CORP ROOSEVELT DRIVE WINFIELD, N J 33C WAVECREST AVE	07036	0 17900 17900	387052	387052 00	95779 95778	97748 97747	96763 96763
8 8.A	0 .0000	2	MUTUAL HSE CORP ROOSEVELT DRIVE WINFIELD, N J 34A WAVECREST AVE	07036	0 17900 17900	387052	387052 00	95779 95778	97748 97747	96763 96763
8 8.B	0 .0000	2	MUTUAL HSE CORP ROOSEVELT DRIVE WINFIELD, N J 34B WAVECREST AVE	07036	0 17900 17900	387052	387052 00	95779 95778	97748 97747	96763 96763
8 8.C	0 .0000	2	MUTUAL HOUSING CORP ROOSEVELT DRIVE WINFIELD, N J 34C WAVECREST AVE	07036	0 17900 17900	387052	387052 00	95779 95778	97748 97747	96763 96763
8 9.01	0 .0000	2	MUTUAL HSE CORP ROOSEVELT DRIVE WINFIELD, N J 35A WAVECREST AVE	07036	0 17900 17900	387052	387052 00	95779 95778	97748 97747	96763 96763
8 9.02	0 .0000	2	MUTUAL HSE CORP ROOSEVELT DRIVE WINFIELD, N J 35B WAVECREST AVE	07036	0 17900 17900	387052	387052 00	95779 95778	97748 97747	96763 96763
8 9.03	0 .0000	2	EWERT, LINDA/MUTUAL HSE CORP ROOSEVELT DRIVE WINFIELD, N J 35C WAVECREST AVE	07036	0 17900 17900	387052 W1	387052 -25000 362052	89529 89528	91498 91497	90513 90513
8 10.A	0 .0000	2	MUTUAL HSE CORP ROOSEVELT DRIVE WINFIELD, N J 36A WAVECREST AVE	07036	0 17900 17900	387052	387052 00	95779 95778	97748 97747	96763 96763
8 10.B	0 .0000	2	MUTUAL HSE CORP ROOSEVELT DRIVE WINFIELD, N J 36B WAVECREST AVE	07036	0 17900 17900	387052	387052 00	95779 95778	97748 97747	96763 96763
8 10.C	0 .0000	2	TEMPLE, ROBERT/MUTUAL HSE CORP ROOSEVELT DRIVE WINFIELD, N J 36C WAVECREST AVE	07036	0 17900 17900	387052 V1	387052 -25000 362052	89529 89528	91498 91497	90513 90513

250600

5418728

00

75000

5343728

2644298

2699430

2671864

Block No. Lot No. Qualification Account No.	Land Dimensions Building Description Additional Lots Acreage	Prop. Class	Owner's Name Address City State Property Location	Billing Code Zip Code	Land Improvement Exemption Net Total	2022 Property Tax Special Dist	2022 Total Tax Deduction Net Tax	Amt.Billed 2022 1st Q 2nd Q Total	2nd Half 2022 3rd Q 4th Q Total	Preliminary 2023 Tax 1st Q 2nd Q Total
8 11.01	0 . .0000	2	MUTUAL HSE CORP ROOSEVELT DRIVE WINFIELD, N J 37A WAVECREST AVE	07036	0 17900 17900	387052	387052 00	95779 95778	97748 97747	96763 96763
8 11.02	0 . .0000	2	MUTUAL HSE CORP ROOSEVELT DRIVE WINFIELD, N J 37B WAVECREST AVE	07036	0 17900 17900	387052	387052 00	95779 95778	97748 97747	96763 96763
8 11.03	0 . .0000	2	MUTUAL HSE CORP ROOSEVELT DRIVE WINFIELD, N J 37C WAVECREST AVE	07036	0 17900 17900	387052	387052 00	95779 95778	97748 97747	96763 96763
8 12.A	0 . .0000	2	MUTUAL HSE CORP ROOSEVELT DRIVE WINFIELD, N J 38A WAVECREST AVE	07036	0 17900 17900	387052	387052 00	95779 95778	97748 97747	96763 96763
8 12.B	0 . .0000	2	MUTUAL HSE CORP ROOSEVELT DRIVE WINFIELD, N J 38B WAVECREST AVE	07036	0 17900 17900	387052	387052 00	95779 95778	97748 97747	96763 96763
8 12.C	0 . .0000	2	MUTUAL HOUSING CORP ROOSEVELT DRIVE WINFIELD, N J 38C WAVECREST AVE	07036	0 17900 17900	387052	387052 00	95779 95778	97748 97747	96763 96763
8 13.01	0 . .0000	2	MUTUAL HSE CORP ROOSEVELT DRIVE WINFIELD, N J 39A1 WAVECREST AVE	07036	0 9600 9600	207581	207581 00	51368 51367	52423 52423	51896 51895
8 13.02	0 . .0000	2	MUTUAL HSE CORP ROOSEVELT DRIVE WINFIELD, N J 39B1 WAVECREST AVE	07036	0 9600 9600	207581	207581 00	51368 51367	52423 52423	51896 51895
8 13.03	0 . .0000	2	MUTUAL HSE CORP ROOSEVELT DRIVE WINFIELD, N J 39A2 WAVECREST AVE	07036	0 9600 9600	207581	207581 00	51368 51367	52423 52423	51896 51895
8 13.04	0 . .0000	2	MUTUAL HSE CORP ROOSEVELT DRIVE WINFIELD, N J 39B2 WAVECREST AVE	07036	0 9600 9600	207581	207581 00	51368 51367	52423 52423	51896 51895
8 14.01	0 . .0000	2	MUTUAL HSE CORP ROOSEVELT DRIVE WINFIELD, N J 40A WAVECREST AVE	07036	0 17900 17900	387052	387052 00	95779 95778	97748 97747	96763 96763
8 14.02	0 . .0000	2	MUTUAL HSE CORP ROOSEVELT DRIVE WINFIELD, N J 40B WAVECREST AVE	07036	0 17900 17900	387052	387052 00	95779 95778	97748 97747	96763 96763
8 14.03	0 . .0000	2	MUTUAL HSE CORP ROOSEVELT DRIVE WINFIELD, N J 40C WAVECREST AVE	07036	0 17900 17900	387052	387052 00	95779 95778	97748 97747	96763 96763
8 15.01	0 . .0000	2	MUTUAL HSE CO ROOSEVELT DRIVE WINFIELD, N J 41A WAVECREST AVE	07036	0 17900 17900	387052	387052 00	95779 95778	97748 97747	96763 96763

217400

4700844

00

00

4700844

2326510

2374334

2350424

Block No. Lot No. Qualification Account No.	Land Dimensions Building Description Additional Lots Acreage	Prop. Class	Owner's Name Address City State Property Location	Billing Code Zip Code	Land Improvement Exemption Net Total	2022 Property Tax Special Dist	2022 Total Tax Deduction Net Tax	Amt.Billed 2022 1st Q 2nd Q Total	2nd Half 2022 3rd Q 4th Q Total	Preliminary 2023 Tax 1st Q 2nd Q Total
8 15.02	0 .0000	2	MUTUAL HSE CORP ROOSEVELT DRIVE WINFIELD, N J 41B WAVECREST AVE	07036	0 17900 17900	387052	387052 00 387052	95779 95778 191557	97748 97747 195495	96763 96763 193526
8 15.03	0 .0000	2	MUTUAL HSE CORP ROOSEVELT DRIVE WINFIELD, N J 41C WAVECREST AVE	07036	0 17900 17900	387052	387052 00 387052	95779 95778 191557	97748 97747 195495	96763 96763 193526
8 16.01	0 .0000	2	YANNIE, PHYLLIS/MUTUAL HSE CORP ROOSEVELT DRIVE WINFIELD, N J 42A WAVECREST AVE	07036	0 17900 17900	387052	W1 387052 -25000 362052	89529 89528 179057	91498 91497 182995	90513 90513 181026
8 16.02	0 .0000	2	GOYDIC, DANIEL/MUTUAL HSE CORP ROOSEVELT DRIVE WINFIELD, NJ 42B WAVECREST AVE	07036	0 17900 17900	387052	V1 387052 -25000 362052	89529 89528 179057	91498 91497 182995	90513 90513 181026
8 16.03	0 S1-OFF 92 .0000	2	MUTUAL HSE CORP ROOSEVELT DRIVE WINFIELD, N J 42C WAVECREST AVE	07036	0 17900 17900	387052	387052 00 387052	95779 95778 191557	97748 97747 195495	96763 96763 193526
8 17.A	0 .0000	2	MUTUAL HOUSING CORP ROOSEVELT DRIVE WINFIELD, N J 43A WAVECREST AVE	07036	0 17900 17900	387052	387052 00 387052	95779 95778 191557	97748 97747 195495	96763 96763 193526
8 17.B	0 .0000	2	MUTUAL HSE CORP ROOSEVELT DRIVE WINFIELD, N J 43B WAVECREST AVE	07036	0 17900 17900	387052	387052 00 387052	95779 95778 191557	97748 97747 195495	96763 96763 193526
8 17.C	0 .0000	2	MUTUAL HSE CORP ROOSEVELT DRIVE WINFIELD, N J 43C WAVECREST AVE	07036	0 17900 17900	387052	387052 00 387052	95779 95778 191557	97748 97747 195495	96763 96763 193526
8 18.01	0 .0000	2	MUTUAL HSE CORP ROOSEVELT DRIVE WINFIELD, N J 44A WAVECREST AVE	07036	0 17900 17900	387052	387052 00 387052	95779 95778 191557	97748 97747 195495	96763 96763 193526
8 18.02	0 .0000	2	MUTUAL HSE CORP ROOSEVELT DRIVE WINFIELD, N J 44B WAVECREST AVE	07036	0 17900 17900	387052	387052 00 387052	95779 95778 191557	97748 97747 195495	96763 96763 193526
8 18.03	0 .0000	2	SACKS, FREDERICK/MUTUAL HSE CORP ROOSEVELT DRIVE WINFIELD, N J 44C WAVECREST AVE	07036	0 17900 17900	387052	V1 387052 -25000 362052	89529 89528 179057	91498 91497 182995	90513 90513 181026
8 19.A	0 .0000	2	MUTUAL HSE CORP ROOSEVELT DRIVE WINFIELD, N J 45A WAVECREST AVE	07036	0 16700 16700	361104	361104 00 361104	89358 89357 178715	91195 91194 182389	90276 90276 180552
8 19.B	0 .0000	2	WALLACE, THEODORE/MUTUAL HSE CORP ROOSEVELT DRIVE WINFIELD, N J 45B WAVECREST AVE	07036	0 16700 16700	361104	V1 361104 -25000 336104	83108 83107 166215	84945 84944 169889	84026 84026 168052
8 19.C	0 .0000	2	MC GETTIGAN, LILLIAN/MUTUAL HSE CORP ROOSEVELT DRIVE WINFIELD, N J 45C WAVECREST AVE	07036	0 17900 17900	387052	W1 387052 -25000 362052	89529 89528 179057	91498 91497 182995	90513 90513 181026

248200

5366832

00

125000

5241832

2593614

2648218

2620916

Block No. Lot No. Qualification Account No.	Land Dimensions Building Description Additional Lots Acreage	Prop. Class	Owner's Name Address City State Property Location	Billing Code Zip Code	Land Improvement Exemption Net Total	2022 Property Tax Special Dist	2022 Total Tax Deduction Net Tax	Amt.Billed 2022 1st Q 2nd Q Total	2nd Half 2022 3rd Q 4th Q Total	Preliminary 2023 Tax 1st Q 2nd Q Total
8 19.D	0 . .0000	2	MUTUAL HSE CORP ROOSEVELT DRIVE WINFIELD, N J 45D WAVECREST AVE	07036	0 17900 17900	387052	387052 00 387052	95779 95778 191557	97748 97747 195495	96763 96763 193526
8 20.01	0 . .0000	2	MUTUAL HSE CORP ROOSEVELT DRIVE WINFIELD, N J 46A WAVECREST AVE	07036	0 17900 17900	387052	387052 00 387052	95779 95778 191557	97748 97747 195495	96763 96763 193526
8 20.02	0 . .0000	2	MUTUAL HSE CORP ROOSEVELT DRIVE WINFIELD, N J 46B WAVECREST AVE	07036	0 17900 17900	387052	387052 00 387052	95779 95778 191557	97748 97747 195495	96763 96763 193526
8 20.03	0 . .0000	2	MUTUAL HSE CORP ROOSEVELT DRIVE WINFIELD, N J 46C WAVECREST AVE	07036	0 17900 17900	387052	387052 00 387052	95779 95778 191557	97748 97747 195495	96763 96763 193526
8 21.01	0 . .0000	2	MUTUAL HSE CORP ROOSEVELT DRIVE WINFIELD, N J 47A WAVECREST AVE	07036	0 14400 14400	311371	311371 00 311371	77051 77051 154102	78635 78634 157269	77843 77843 155686
8 21.02	0 . .0000	2	MUTUAL HSE CORP ROOSEVELT DRIVE WINFIELD, N J 47B WAVECREST AVE	07036	0 14400 14400	311371	311371 00 311371	77051 77051 154102	78635 78634 157269	77843 77843 155686
8 22.01	0 . .0000	2	SHIPKOWSKI, G/MUTUAL HSE CORP ROOSEVELT DRIVE WINFIELD, N J 48A WAVECREST AVE	07036	0 17900 17900	387052	387052 v1 -25000 362052	95779 95778 191557	85248 85247 170495	90513 90513 181026
8 22.02	0 . .0000	2	MUTUAL HSE CORP ROOSEVELT DRIVE WINFIELD, N J 48B WAVECREST AVE	07036	0 17900 17900	387052	387052 00 387052	95779 95778 191557	97748 97747 195495	96763 96763 193526
8 22.03	0 . .0000	2	MUTUAL HSE CORP ROOSEVELT DRIVE WINFIELD, N J 48C WAVECREST AVE	07036	0 17900 17900	387052	387052 00 387052	95779 95778 191557	97748 97747 195495	96763 96763 193526
8 23.01	0 . .0000	2	MUTUAL HSE CORP ROOSEVELT DRIVE WINFIELD, N J 49A WAVECREST AVE	07036	0 14400 14400	311371	311371 00 311371	77051 77051 154102	78635 78634 157269	77843 77843 155686
8 23.02	0 . .0000	2	STRYCHOWSKI, I//MUTUAL HSE CORP ROOSEVELT DRIVE WINFIELD, N J 49B WAVECREST AVE	07036	0 14400 14400	311371	311371 s1 v1 -50000 261371	64551 64551 129102	66135 66134 132269	65343 65343 130686
8 24.01	0 . .0000	2	MUTUAL HSE CORP ROOSEVELT DRIVE WINFIELD, N J 50A WAVECREST AVE	07036	0 17900 17900	387052	387052 00 387052	95779 95778 191557	97748 97747 195495	96763 96763 193526
8 24.02	0 . .0000	2	MUTUAL HSE CORP ROOSEVELT DRIVE WINFIELD, N J 50B WAVECREST AVE	07036	0 17900 17900	387052	387052 00 387052	95779 95778 191557	97748 97747 195495	96763 96763 193526
8 24.03	0 . .0000	2	MUTUAL HSE CORP ROOSEVELT DRIVE WINFIELD, N J 50C WAVECREST AVE	07036	0 17900 17900	387052	387052 00 387052	95779 95778 191557	97748 97747 195495	96763 96763 193526

236600

5116004

00

75000

5041004

2506978

2534026

2520504

Block No. Lot No. Qualification Account No.	Land Dimensions Building Description Additional Lots Acreage	Prop. Class	Owner's Name Address City State Property Location	Billing Code Zip Code	Land Improvement Exemption Net Total	2022 Property Tax Special Dist	2022 Total Tax Deduction Net Tax	Amt.Billed 2022 1st Q 2nd Q Total	2nd Half 2022 3rd Q 4th Q Total	Preliminary 2023 Tax 1st Q 2nd Q Total
8 25.01	0 .0000	2	MUTUAL HSE CORP ROOSEVELT DRIVE WINFIELD, N J 51A WAVECREST AVE	07036	0 17900 17900	387052	387052 00 387052	95779 95778 191557	97748 97747 195495	96763 96763 193526
8 25.02	0 .0000	2	MUTUAL HSE CORP ROOSEVELT DRIVE WINFIELD, N J 51B WAVECREST AVE	07036	0 17900 17900	387052	387052 00 387052	95779 95778 191557	97748 97747 195495	96763 96763 193526
8 25.03	0 .0000	2	MUTUAL HSE CORP ROOSEVELT DRIVE WINFIELD, N J 51C WAVECREST AVE	07036	0 16700 16700	361104	361104 00 361104	89358 89357 178715	91195 91194 182389	90276 90276 180552
8 25.04	0 .0000	2	MUTUAL HSE CORP ROOSEVELT DRIVE WINFIELD, N J 51D WAVECREST AVE	07036	0 16700 16700	361104	361104 00 361104	89358 89357 178715	91195 91194 182389	90276 90276 180552
9 1.01	0 .0000	2	MUTUAL HSE CORP ROOSEVELT DRIVE WINFIELD, N J 52A WAVECREST AVE	07036	0 17900 17900	387052	387052 00 387052	95779 95778 191557	97748 97747 195495	96763 96763 193526
9 1.02	0 .0000	2	MUTUAL HSE CORP ROOSEVELT DRIVE WINFIELD, N J 52B WAVECREST AVE	07036	0 17900 17900	387052	387052 00 387052	95779 95778 191557	97748 97747 195495	96763 96763 193526
9 1.03	0 .0000	2	O'GRADY, DANIEL/MUTUAL HSE CORP ROOSEVELT DRIVE WINFIELD, N J 52C WAVECREST AVE	07036	0 17900 17900	387052 v1	387052 -25000 362052	89529 89528 179057	91498 91497 182995	90513 90513 181026
9 2.01	0 .0000	2	MUTUAL HSE CORP ROOSEVELT DRIVE WINFIELD, N J 53A WAVECREST AVE	07036	0 16700 16700	361104	361104 00 361104	89358 89357 178715	91195 91194 182389	90276 90276 180552
9 2.02	0 .0000	2	MUTUAL HSE CORP ROOSEVELT DRIVE WINFIELD, N J 53B WAVECREST AVE	07036	0 16700 16700	361104	361104 00 361104	89358 89357 178715	91195 91194 182389	90276 90276 180552
9 2.03	0 .0000	2	MORAN, GARY/MUTUAL HOUSING CORP ROOSEVELT DRIVE WINFIELD, N J 53C WAVECREST AVE	07036	0 17900 17900	387052 v1	387052 -25000 362052	89529 89528 179057	91498 91497 182995	90513 90513 181026
9 2.04	0 D1-OFF 92 .0000	2	MUTUAL HOUSING CORP ROOSEVELT DRIVE WINFIELD, N J 53D WAVECREST AVE	07036	0 17900 17900	387052	387052 00 387052	95779 95778 191557	97748 97747 195495	96763 96763 193526
9 3.01	0 .0000	2	MUTUAL HSE CORP ROOSEVELT DRIVE WINFIELD, N J 54A WAVECREST AVE	07036	0 17900 17900	387052	387052 00 387052	95779 95778 191557	97748 97747 195495	96763 96763 193526
9 3.02	0 .0000	2	MUTUAL HSE CORP ROOSEVELT DRIVE WINFIELD, N J 54B WAVECREST AVE	07036	0 17900 17900	387052	387052 00 387052	95779 95778 191557	97748 97747 195495	96763 96763 193526
9 3.03	0 .0000	2	MUTUAL HSE CORP ROOSEVELT DRIVE WINFIELD, N J 54C WAVECREST AVE	07036	0 17900 17900	387052	387052 00 387052	95779 95778 191557	97748 97747 195495	96763 96763 193526

245800

5314936

00

50000

5264936

2605430

2659506

2632468

Block No. Lot No. Qualification Account No.	Land Dimensions Building Description Additional Lots Acreage	Prop. Class	Owner's Name Address City State Property Location	Billing Code Zip Code	Land Improvement Exemption Net Total	2022 Property Tax Special Dist	2022 Total Tax Deduction Net Tax	Amt.Billed 2022 1st Q 2nd Q Total	2nd Half 2022 3rd Q 4th Q Total	Preliminary 2023 Tax 1st Q 2nd Q Total
9 4.01	0 COOP .0000	2	MUTUAL HSE CORP ROOSEVELT DRIVE WINFIELD, N J 55A WAVECREST AVE	07036	0 17400 17400	376240	376240 00 376240	93103 93103 186206	95017 95017 190034	94060 94060 188120
9 4.02	0 .0000	2	MUTUAL HSE CORP ROOSEVELT DRIVE WINFIELD, N J 55B WAVECREST AVE	07036	0 17400 17400	376240	376240 00 376240	93103 93103 186206	95017 95017 190034	94060 94060 188120
9 4.03	COOP .0000	2	MUTUAL HSE CORP ROOSEVELT DRIVE WINFIELD, N J 55C WAVECREST AVE	07036	0 17400 17400	376240	376240 00 376240	93103 93103 186206	95017 95017 190034	94060 94060 188120
9 4.04	COOP .0000	2	KLUSEWICZ, PAUL/MUTUAL HSE CORP ROOSEVELT DR WINFIELD, N J 55D WAVECREST AVE	07036	0 17400 17400	376240	376240 S1 -50000 V1 326240	80603 80603 161206	82517 82517 165034	81560 81560 163120
9 5.A	0 .0000	2	MUTUAL HSE CORP 56A WAVECREST AVE WINFIELD, N J 56A WAVECREST AVE	07036	0 17900 17900	387052	387052 00 387052	95779 95778 191557	97748 97747 195495	96763 96763 193526
9 5.B	0 .0000	2	MUTUAL HSE CORP ROOSEVELT DRIVE WINFIELD, N J 56B WAVECREST AVE	07036	0 17900 17900	387052	387052 00 387052	95779 95778 191557	97748 97747 195495	96763 96763 193526
9 5.C	0 .0000	2	MUTUAL HSE CORP ROOSEVELT DRIVE WINFIELD, N J 56C WAVECREST AVE	07036	0 17900 17900	387052	387052 00 387052	95779 95778 191557	97748 97747 195495	96763 96763 193526
9 6.01	0 .0000	2	WINFIELD MUTUAL HOUSING CORP ROOSEVELT DRIVE WINFIELD, N J 57A WAVECREST AVE	07036	0 17400 17400	376240	376240 00 376240	93103 93103 186206	95017 95017 190034	94060 94060 188120
9 6.02	0 .0000	2	MUTUAL HSE CORP ROOSEVELT DRIVE WINFIELD, N J 57B WAVECREST AVE	07036	0 17400 17400	376240	376240 00 376240	93103 93103 186206	95017 95017 190034	94060 94060 188120
9 6.03	.0000	2	MUTUAL HSE CORP ROOSEVELT DRIVE WINFIELD, NJ 57C WAVECREST AVE	07036	0 17400 17400	376240	376240 00 376240	93103 93103 186206	95017 95017 190034	94060 94060 188120
9 6.04	.0000	2	MUTUAL HSE CORP ROOSEVELT DRIVE WINFIELD, NJ 57D WAVECREST AVE	07036	0 17400 17400	376240	376240 00 376240	93103 93103 186206	95017 95017 190034	94060 94060 188120
9 7.A	0 .0000	2	MUTUAL HSE CORP ROOSEVELT DRIVE WINFIELD, N J 58A WAVECREST AVE	07036	0 17900 17900	387052	387052 00 387052	95779 95778 191557	97748 97747 195495	96763 96763 193526
9 7.B	0 .0000	2	MUTUAL HSE CORP ROOSEVELT DRIVE WINFIELD, N J 58B WAVECREST AVE	07036	0 17900 17900	387052	387052 00 387052	95779 95778 191557	97748 97747 195495	96763 96763 193526
9 7.C	0 .0000	2	MUTUAL HSE CORP ROOSEVELT DRIVE WINFIELD, N J 58C WAVECREST AVE	07036	0 17900 17900	387052	387052 00 387052	95779 95778 191557	97748 97747 195495	96763 96763 193526

246600

5332232

00

50000

5282232

2613990

2668242

2641116

Block No. Lot No. Qualification Account No.	Land Dimensions Building Description Additional Lots Acreage	Prop. Class	Owner's Name Address City State Property Location	Billing Code Zip Code	Land Improvement Exemption Net Total	2022 Property Tax Special Dist	2022 Total Tax Deduction Net Tax	Amt.Billed 2022 1st Q 2nd Q Total	2nd Half 2022 3rd Q 4th Q Total	Preliminary 2023 Tax 1st Q 2nd Q Total
9 8.A	0 . .0000	2	MUTUAL HSE CORP ROOSEVELT DRIVE WINFIELD, N J 59A WAVECREST AVE	07036	0 14400 14400	311371	311371 00	77051 77051	78635 78634	77843 77843
9 8.B	0 . .0000	2	MUTUAL HSE CORP ROOSEVELT DRIVE WINFIELD, N J 59B WAVECREST AVE	07036	0 14400 14400	311371	311371 00	77051 77051	78635 78634	77843 77843
9 9.01	0 . .0000	2	FERNANDEZ, DANIEL/MUTUAL HSE CORP ROOSEVELT DRIVE WINFIELD, N J 60A WAVECREST AVE	07036	0 17900 17900	387052	387052 -25000	89529 89528	91498 91497	90513 90513
9 9.02	0 . .0000	2	MUTUAL HSE CORP ROOSEVELT DRIVE WINFIELD, N J 60B WAVECREST AVE	07036	0 17900 17900	387052	387052 00	95779 95778	97748 97747	96763 96763
9 9.03	0 . .0000	2	MUTUAL HOUSING CORP ROOSEVELT DRIVE WINFIELD, N J 60C WAVECREST AVE	07036	0 17900 17900	387052	387052 00	95779 95778	97748 97747	96763 96763
9 10.01	0 . .0000	2	STULPIN, BARBARA/MUTUAL HSE CORPP ROOSEVELT DRIVE WINFIELD, N J 61A WAVECREST AVE	07036	0 17900 17900	387052	387052 -25000	89529 89528	91498 91497	90513 90513
9 10.02	0 . .0000	2	MUTUAL HSE CORP ROOSEVELT DRIVE WINFIELD, N J 61B WAVECREST AVE	07036	0 17900 17900	387052	387052 00	95779 95778	97748 97747	96763 96763
9 10.03	0 . .0000	2	MUTUAL HSE CORP ROOSEVELT DRIVE WINFIELD, N J 61C WAVECREST AVE	07036	0 17900 17900	387052	387052 00	95779 95778	97748 97747	96763 96763
9 11.A	0 . .0000	2	MUTUAL HSE CORP ROOSEVELT DRIVE WINFIELD, N J 62A WAVECREST AVE	07036	0 17900 17900	387052	387052 00	95779 95778	97748 97747	96763 96763
9 11.B	0 . .0000	2	BUTLER, JAY W/MUTUAL HSE CORP ROOSEVELT DRIVE WINFIELD, N J 62B WAVECREST AVE	07036	0 17900 17900	387052	387052 -25000	89529 89528	91498 91497	90513 90513
9 11.C	0 . .0000	2	MUTUAL HSE CORP ROOSEVELT DRIVE WINFIELD, N J 62C WAVECREST AVE	07036	0 17900 17900	387052	387052 00	95779 95778	97748 97747	96763 96763
9 12.A	0 . .0000	2	MUTUAL HSE CORP ROOSEVELT DRIVE WINFIELD, N J 63 WAVECREST AVE	07036	0 17900 17900	387052	387052 00	95779 95778	97748 97747	96763 96763
9 12.B	0 . .0000	2	MUTUAL HSE CORP ROOSEVELT DRIVE WINFIELD, N J 63B WAVECREST AVE	07036	0 17900 17900	387052	387052 00	95779 95778	97748 97747	96763 96763
9 12.C	0 . .0000	2	MUTUAL HSE CORP ROOSEVELT DRIVE WINFIELD, N J 63C WAVECREST AVE	07036	0 17900 17900	387052	387052 00	95779 95778	97748 97747	96763 96763

243600

5267366

00

75000

5192366

2569388

2622978

2596184

Block No. Lot No. Qualification Account No.	Land Dimensions Building Description Additional Lots Acreage	Prop. Class	Owner's Name Address City State Property Location	Billing Code Zip Code	Land Improvement Exemption Net Total	2022 Property Tax Special Dist	2022 Total Tax Deduction Net Tax	Amt.Billed 2022 1st Q 2nd Q Total	2nd Half 2022 3rd Q 4th Q Total	Preliminary 2023 Tax 1st Q 2nd Q Total
9 13.01	0 . .0000	2	MUTUAL HSE CORP ROOSEVELT DRIVE WINFIELD, N J 64A WAVECREST AVE	07036	0 17900 17900	387052	387052 00	95779 95778	97748 97747	96763 96763
9 13.02	0 . .0000	2	MUTUAL HSE CORP ROOSEVELT DRIVE WINFIELD, N J 64B WAVECREST AVE	07036	0 17900 17900	387052	387052 00	95779 95778	97748 97747	96763 96763
9 13.03	0 . .0000	2	MUTUAL HSE CORP ROOSEVELT DRIVE WINFIELD, N J 64C WAVECREST AVE	07036	0 17900 17900	387052	387052 00	95779 95778	97748 97747	96763 96763
9 14.01	0 . .0000	2	MUTUAL HOUSING CORP ROOSEVELT DRIVE WINFIELD, N J 65A WAVECREST AVE	07036	0 17900 17900	387052	387052 00	95779 95778	97748 97747	96763 96763
9 14.02	0 . .0000	2	MUTUAL HSE CORP ROOSEVELT DRIVE WINFIELD, N J 65B WAVECREST AVE	07036	0 17900 17900	387052	387052 00	95779 95778	97748 97747	96763 96763
9 14.03	0 . .0000	2	MUTUAL HSE CORP ROOSEVELT DRIVE WINFIELD, N J 65C WAVECREST AVE	07036	0 17900 17900	387052	387052 00	95779 95778	97748 97747	96763 96763
9 15.01	0 . .0000	2	MUTUAL HSE CORP ROOSEVELT DRIVE WINFIELD, N J 66A WAVECREST AVE	07036	0 17900 17900	387052	387052 00	95779 95778	97748 97747	96763 96763
9 15.02	0 . .0000	2	MUTUAL HSE CORP ROOSEVELT DRIVE WINFIELD, N J 66B WAVECREST AVE	07036	0 17900 17900	387052	387052 00	95779 95778	97748 97747	96763 96763
9 15.03	0 . .0000	2	MUTUAL HSE CORP ROOSEVELT DRIVE WINFIELD, N J 66C WAVECREST AVE	07036	0 17900 17900	387052	387052 00	95779 95778	97748 97747	96763 96763
9 16.A	0 . .0000	2	MUTUAL HSE CORP ROOSEVELT DRIVE WINFIELD, N J 67A WAVECREST AVE	07036	0 14400 14400	311371	311371 00	77051 77051	78635 78634	77843 77843
9 16.B	0 . .0000	2	MUTUAL HSE CORP ROOSEVELT DRIVE WINFIELD, N J 67B WAVECREST AVE	07036	0 14400 14400	311371	311371 00	77051 77051	78635 78634	77843 77843
9 17.A	0 . .0000	2	MUTUAL HSE CORP ROOSEVELT DRIVE WINFIELD, N J 68A WAVECREST AVE	07036	0 17900 17900	387052	387052 00	95779 95778	97748 97747	96763 96763
9 17.B	0 . .0000	2	MUTUAL HSE CORP ROOSEVELT DRIVE WINFIELD, N J 68B WAVECREST AVE	07036	0 17900 17900	387052	387052 00	95779 95778	97748 97747	96763 96763
9 17.C	0 . .0000	2	MUTUAL HSE CORP ROOSEVELT DRIVE WINFIELD, N J 68C WAVECREST AVE	07036	0 17900 17900	387052	387052 00	95779 95778	97748 97747	96763 96763

243600

5267366

00

00

5267366

2606888

2660478

2633684

Block No. Lot No. Qualification Account No.	Land Dimensions Building Description Additional Lots Acreage	Prop. Class	Owner's Name Address City State Property Location	Billing Code Zip Code	Land Improvement Exemption Net Total	2022 Property Tax Special Dist	2022 Total Tax Deduction Net Tax	Amt.Billed 2022 1st Q 2nd Q Total	2nd Half 2022 3rd Q 4th Q Total	Preliminary 2023 Tax 1st Q 2nd Q Total
9 18.01	0 .0000	2	MUTUAL HSE CORP ROOSEVELT DRIVE WINFIELD, N J 69A WAVECREST AVE	07036	0 19100 19100	412999	412999 00	102200 102199	104300 104300	103250 103250
9 18.02	0 .0000	2	MUTUAL HSE CORP ROOSEVELT DRIVE WINFIELD, N J 69B WAVECREST AVE	07036	0 19100 19100	412999	412999 00	102200 102199	104300 104300	103250 103250
9 18.03	0 S1-OFF 91-ON 92 .0000	2	MUTUAL HSE CORP ROOSEVELT DRIVE WINFIELD, N J 69C WAVECREST AVE	07036	0 19100 19100	412999	412999 00	102200 102199	104300 104300	103250 103250
9 18.04	0 .0000	2	MUTUAL HSE CORP ROOSEVELT DRIVE WINFIELD, N J 69D WAVECREST AVE	07036	0 19100 19100	412999	412999 00	102200 102199	104300 104300	103250 103250
9 19.A	0 .0000	2	MUTUAL HSE CORP ROOSEVELT DRIVE WINFIELD, N J 70A WAVECREST AVE	07036	0 17900 17900	387052	387052 00	95779 95778	97748 97747	96763 96763
9 19.B	0 .0000	2	HEYDER, WILLIAM H/MUTUAL HSE CORP ROOSEVELT DRIVE WINFIELD, N J 70B WAVECREST AVE	07036	0 17900 17900	387052 S1	387052 -25000	89529 89528	91498 91497	90513 90513
9 19.C	0 .0000	2	MUTUAL HSE CORP ROOSEVELT DRIVE WINFIELD, N J 70C WAVECREST AVE	07036	0 17900 17900	387052	387052 00	95779 95778	97748 97747	96763 96763
9 20.01	0 .0000	2	MUTUAL HSE CORP ROOSEVELT DRIVE WINFIELD, NJ 71A WAVECREST AVE	07036	0 17900 17900	387052	387052 00	95779 95778	97748 97747	96763 96763
9 20.02	0 .0000	2	MUTUAL HSE CORP ROOSEVELT DRIVE WINFIELD, N J 71B WAVECREST AVE	07036	0 17900 17900	387052	387052 00	95779 95778	97748 97747	96763 96763
9 20.03	0 .0000	2	MUTUAL HSE CORP ROOSEVELT DRIVE WINFIELD, N J 71C WAVECREST AVE	07036	0 16700 16700	361104	361104 00	89358 89357	91195 91194	90276 90276
9 20.04	0 .0000	2	MUTUAL HSE CORP ROOSEVELT DRIVE WINFIELD, N J 71D WAVECREST AVE	07036	0 16700 16700	361104	361104 00	89358 89357	91195 91194	90276 90276
9 21.A	0 .0000	2	MUTUAL HSE CORP ROOSEVELT DRIVE WINFIELD, N J 72A WAVECREST AVE	07036	0 17900 17900	387052	387052 00	95779 95778	97748 97747	96763 96763
9 21.B	0 .0000	2	MUTUAL HSE CORP ROOSEVELT DRIVE WINFIELD, N J 72B WAVECREST AVE	07036	0 17900 17900	387052	387052 00	95779 95778	97748 97747	96763 96763
9 21.C	0 .0000	2	SAMUEL PILOT/MUTUAL HSE CORP ROOSEVELT DRIVE WINFIELD, N J 72C WAVECREST AVE	07036	0 17900 17900	387052 V1	387052 -25000	89529 89528	91498 91497	90513 90513

253000

5470620

00

50000

5420620

2682482

2738138

2710312

Block No. Lot No. Qualification Account No.	Land Dimensions Building Description Additional Lots Acreage	Prop. Class	Owner's Name Address City State Property Location	Billing Code Zip Code	Land Improvement Exemption Net Total	2022 Property Tax Special Dist	2022 Total Tax Deduction Net Tax	Amt.Billed 2022 1st Q 2nd Q Total	2nd Half 2022 3rd Q 4th Q Total	Preliminary 2023 Tax 1st Q 2nd Q Total
9 22.01	0 .0000	2	MUTUAL HSE CORP ROOSEVELT DRIVE WINFIELD, N J 73A WAVECREST AVE	07036	0 17900 17900	387052	387052 00	95779 95778	97748 97747	96763 96763
9 22.02	0 .0000	2	CODY,S/MUTUAL HSE CORP ROOSEVELT DRIVE WINFIELD, N J 73B WAVECREST AVE	07036	0 17900 17900	387052	387052 00	95779 95778	97748 97747	96763 96763
9 22.03	0 .0000	2	MUTUAL HSE CORP ROOSEVELT DRIVE WINFIELD, N J 73C WAVECREST AVE	07036	0 17900 17900	387052	387052 00	95779 95778	97748 97747	96763 96763
9 23.01	0 .0000	2	MUTUAL HSE CORP ROOSEVELT DRIVE WINFIELD, N J 74A WAVECREST AVE	07036	0 17900 17900	387052	387052 00	95779 95778	97748 97747	96763 96763
9 23.02	0 .0000	2	MUTUAL HSE CORP ROOSEVELT DRIVE WINFIELD, N J 74B WAVECREST AVE	07036	0 17900 17900	387052	387052 00	95779 95778	97748 97747	96763 96763
9 23.03	0 .0000	2	MUTUAL HSE CORP ROOSEVELT DRIVE WINFIELD, N J 74C WAVECREST AVE	07036	0 17900 17900	387052	387052 00	95779 95778	97748 97747	96763 96763
9 24.01	0 .0000	2	MUTUAL HSE CORP ROOSEVELT DRIVE WINFIELD, N J 75A WAVECREST AVE	07036	0 17900 17900	387052	387052 00	95779 95778	97748 97747	96763 96763
9 24.02	0 .0000	2	MUTUAL HOUSING CORP ROOSEVELT DRIVE WINFIELD, N J 75B WAVECREST AVE	07036	0 17900 17900	387052	387052 00	95779 95778	97748 97747	96763 96763
9 24.03	0 .0000	2	MUTUAL HSE CORP ROOSEVELT DRIVE WINFIELD, N J 75C WAVECREST AVE	07036	0 17900 17900	387052	387052 00	95779 95778	97748 97747	96763 96763
9 25.A	0 .0000	2	MUTUAL HSE CORP ROOSEVELT DRIVE WINFIELD, N J 76A WAVECREST AVE	07036	0 17900 17900	387052	387052 00	95779 95778	97748 97747	96763 96763
9 25.B	0 .0000	2	MUTUAL HOUSING CORP ROOSEVELT DRIVE WINFIELD, N J 76B WAVECREST AVE	07036	0 17900 17900	387052	387052 00	95779 95778	97748 97747	96763 96763
9 25.C	0 .0000	2	MUTUAL HSE CORP ROOSEVELT DRIVE WINFIELD, N J 76C WAVECREST AVE	07036	0 17900 17900	387052	387052 00	95779 95778	97748 97747	96763 96763
10 1.01	0 .0000	2	MUTUAL HSE CORP ROOSEVELT DRIVE WINFIELD, N J 77A WAVECREST AVE	07036	0 17900 17900	387052	387052 00	95779 95778	97748 97747	96763 96763
10 1.02	0 .0000	2	MUTUAL HSE CORP ROOSEVELT DRIVE WINFIELD, N J 77B WAVECREST AVE	07036	0 17900 17900	387052	387052 00	95779 95778	97748 97747	96763 96763

250600

5418728

00

00

5418728

2681798

2736930

2709364

Block No. Lot No. Qualification Account No.	Land Dimensions Building Description Additional Lots Acreage	Prop. Class	Owner's Name Address City State Property Location	Billing Code Zip Code	Land Improvement Exemption Net Total	2022 Property Tax Special Dist	2022 Total Tax Deduction Net Tax	Amt.Billed 2022 1st Q 2nd Q Total	2nd Half 2022 3rd Q 4th Q Total	Preliminary 2023 Tax 1st Q 2nd Q Total
10 1.03	0 .0000	2	MUTUAL HSE CORP ROOSEVELT DRIVE WINFIELD, N J 77C WAVECREST AVE	07036	0 16700 16700	361104	361104 00 361104	89358 89357 178715	91195 91194 182389	90276 90276 180552
10 1.04	0 .0000	2	MUTUAL HSE CORP ROOSEVELT DRIVE WINFIELD, N J 77D WAVECREST AVE	07036	0 16700 16700	361104	361104 00 361104	89358 89357 178715	91195 91194 182389	90276 90276 180552
10 2.01	0 .0000	2	MUTUAL HSE CORP ROOSEVELT DRIVE WINFIELD, N J 78A WAVECREST AVE	07036	0 17900 17900	387052	387052 00 387052	95779 95778 191557	97748 97747 195495	96763 96763 193526
10 2.02	0 .0000	2	MUTUAL HSE CORP ROOSEVELT DRIVE WINFIELD, N J 78B WAVECREST AVE	07036	0 17900 17900	387052	387052 00 387052	95779 95778 191557	97748 97747 195495	96763 96763 193526
10 2.03	0 .0000	2	MC GETTIGAN, GEORGE/MUTUAL HSE CORP ROOSEVELT DRIVE WINFIELD, N J 78C WAVECREST AVE	07036	0 17900 17900	387052 V1	387052 -25000 362052	89529 89528 179057	91498 91497 182995	90513 90513 181026
10 3.01	0 .0000	2	MUTUAL HSE CORP ROOSEVELT DRIVE WINFIELD, N J 79A WAVECREST AVE	07036	0 19100 19100	412999	412999 00 412999	102200 102199 204399	104300 104300 208600	103250 103250 206500
10 3.02	0 .0000	2	MUTUAL HSE CORP ROOSEVELT DRIVE WINFIELD, N J 79B WAVECREST AVE	07036	0 19100 19100	412999	412999 00 412999	102200 102199 204399	104300 104300 208600	103250 103250 206500
10 3.03	0 .0000	2	MUTUAL HOUSING CORP ROOSEVELT DRIVE WINFIELD, N J 79C WAVECREST AVE	07036	0 19100 19100	412999	412999 00 412999	102200 102199 204399	104300 104300 208600	103250 103250 206500
10 3.04	0 .0000	2	MUTUAL HSE CORP ROOSEVELT DRIVE WINFIELD, N J 79D WAVECREST AVE	07036	0 19100 19100	412999	412999 00 412999	102200 102199 204399	104300 104300 208600	103250 103250 206500
10 4.01	0 .0000	2	MUTUAL HSE CORP ROOSEVELT DRIVE WINFIELD, N J 80A WAVECREST AVE	07036	0 17900 17900	387052	387052 00 387052	95779 95778 191557	97748 97747 195495	96763 96763 193526
10 4.02	0 .0000	2	STULPIN, ALICE/MUTUAL HSE CORP ROOSEVELT DRIVE WINFIELD, N J 80B WAVECREST AVE	07036	0 17900 17900	387052 W1	387052 -25000 362052	89529 89528 179057	91498 91497 182995	90513 90513 181026
10 4.03	0 .0000	2	MUTUAL HSE CORP ROOSEVELT DRIVE WINFIELD, N J 80C WAVECREST AVE	07036	0 17900 17900	387052	387052 00 387052	95779 95778 191557	97748 97747 195495	96763 96763 193526
10 5	TYPE 6F .0000	2	WINFIELD MUTUAL HOUSING CORP ROOSEVELT DRIVE WINFIELD, N J 81 WAVECREST AVE	07036	0 29900 29900	646528	646528 00 646528	159988 159987 319975	163277 163276 326553	161632 161632 323264
10 6.01	0 .0000	2	MUTUAL HSE CORP ROOSEVELT DRIVE WINFIELD, N J 82A WAVECREST AVE	07036	0 14400 14400	311371	311371 00 311371	77051 77051 154102	78635 78634 157269	77843 77843 155686

261500

5654415

00

50000

5604415

2773445

2830970

2802210

Block No. Lot No. Qualification Account No.	Land Dimensions Building Description Additional Lots Acreage	Prop. Class	Owner's Name Address City State Property Location	Billing Code Zip Code	Land Improvement Exemption Net Total	2022 Property Tax Special Dist	2022 Total Tax Deduction Net Tax	Amt.Billed 2022 1st Q 2nd Q Total	2nd Half 2022 3rd Q 4th Q Total	Preliminary 2023 Tax 1st Q 2nd Q Total
10 6.02	0 .0000	2	MUTUAL HSE CORP ROOSEVELT DRIVE WINFIELD, N J 82B WAVECREST AVE	07036	0 14400 14400	311371	311371 00	77051 77051	78635 78634	77843 77843
10 7	0 TYPE 6F .0000	2	DINKELSPIEL, ALFRED/MUTUAL HSE CORP ROOSEVELT DRIVE WINFIELD, N J 83 WAVECREST AVE	07036	0 29900 29900	646528	646528 -25000 621528	153738 153737 307475	157027 157026 314053	155382 155382 310764
10 8.A	0 .0000	2	MUTUAL HSE CORP ROOSEVELT DRIVE WINFIELD, N J 84A WAVECREST AVE	07036	0 17900 17900	387052	387052 00	95779 95778	97748 97747	96763 96763
10 8.B	0 .0000	2	MUTUAL HSE CORP ROOSEVELT DRIVE WINFIELD, N J 84B WAVECREST AVE	07036	0 17900 17900	387052	387052 00	95779 95778	97748 97747	96763 96763
10 8.C	0 .0000	2	MUTUAL HSE CORP ROOSEVELT DRIVE WINFIELD, N J 84C WAVECREST AVE	07036	0 17900 17900	387052	387052 00	95779 95778	97748 97747	96763 96763
10 9	0 TYPE 1F .0000	2	MUTUAL HSE CORP ROOSEVELT DRIVE WINFIELD, N J 85 WAVECREST AVE	07036	0 29900 29900	646528	646528 00	159988 159987	163277 163276	161632 161632
10 10.01	0 .0000	2	MUTUAL HSE CORP ROOSEVELT DRIVE WINFIELD, N J 86A WAVECREST AVE	07036	0 17900 17900	387052	387052 00	95779 95778	97748 97747	96763 96763
10 10.02	0 .0000	2	MUTUAL HSE CORP ROOSEVELT DRIVE WINFIELD, N J 86B WAVECREST AVE	07036	0 17900 17900	387052	387052 00	95779 95778	97748 97747	96763 96763
10 10.03	0 .0000	2	MUTUAL HSE CORP ROOSEVELT DRIVE WINFIELD, N J 86C WAVECREST AVE	07036	0 17900 17900	387052	387052 00	95779 95778	97748 97747	96763 96763
10 11	0 TYPE 6F .0000	2	WINFIELD MUTUAL HOUSING CORP ROOSEVELT DRIVE WINFIELD, N J 87 WAVECREST AVE	07036	0 29900 29900	646528	646528 00	159988 159987	163277 163276	161632 161632
10 12	0 .0000	2	MUTUAL HSE CORP ROOSEVELT DRIVE WINFIELD, N J 88 WAVECREST AVE	07036	0 36000 36000	778428	778428 00	192627 192627	196587 196587	194607 194607
10 13	0 TYPE 6F .0000	2	MUTUAL HSE CORP ROOSEVELT DRIVE WINFIELD, N J 90 WAVECREST AVE	07036	0 29900 29900	646528	646528 00	159988 159987	163277 163276	161632 161632
10 14	0 TYPE 6AF .0000	2	WINFIELD MUTUAL HOUSING CORP ROOSEVELT DRIVE WINFIELD, N J 92 WAVECREST AVE	07036	0 38300 38300	828161	828161 00	204934 204934	209147 209146	207041 207040
10 15	0 TYPE 6F .0000	2	HAFFER, WILLIAM/MUTUAL HSE CORP ROOSEVELT DRIVE WINFIELD, N J 94 WAVECREST AVE	07036	0 29900 29900	646528	646528 -25000 621528	153738 153737 307475	157027 157026 314053	155382 155382 310764

345600

7472912

00

50000

7422912

3673441

3749471

3711457

Block No. Lot No. Qualification Account No.	Land Dimensions Building Description Additional Lots Acreage	Prop. Class	Owner's Name Address City State Property Location	Billing Code Zip Code	Land Improvement Exemption Net Total	2022 Property Tax Special Dist	2022 Total Tax Deduction Net Tax	Amt.Billed 2022 1st Q 2nd Q Total	2nd Half 2022 3rd Q 4th Q Total	Preliminary 2023 Tax 1st Q 2nd Q Total
10 16.01	0 .0000	2	MUTUAL HSE CORP ROOSEVELT DRIVE WINFIELD, N J 96A WAVECREST AVE	07036	0 17900 17900	387052	387052 00 387052	95779 95778 191557	97748 97747 195495	96763 96763 193526
10 16.02	0 .0000	2	MUTUAL HSE CORP ROOSEVELT DRIVE WINFIELD, N J 96B WAVECREST AVE	07036	0 17900 17900	387052	387052 00 387052	95779 95778 191557	97748 97747 195495	96763 96763 193526
10 16.03	0 .0000	2	MUTUAL HSE CO ROOSEVELT DRIVE WINFIELD, N J 96C WAVECREST AVE	07036	0 17900 17900	387052	387052 00 387052	95779 95778 191557	97748 97747 195495	96763 96763 193526
10 17.01	0 .0000	2	MUTUAL HSE CORP ROOSEVELT DRIVE WINFIELD, N J 98A WAVECREST AVE	07036	0 17900 17900	387052	387052 00 387052	95779 95778 191557	97748 97747 195495	96763 96763 193526
10 17.02	0 .0000	2	MUTUAL HSE CORP ROOSEVELT DRIVE WINFIELD, N J 98B WAVECREST AVE	07036	0 17900 17900	387052	387052 00 387052	95779 95778 191557	97748 97747 195495	96763 96763 193526
10 17.03	0 .0000	2	MUTUAL HOUSING CORP ROOSEVELT DRIVE WINFIELD, N J 98C WAVECREST AVE	07036	0 17900 17900	387052	387052 00 387052	95779 95778 191557	97748 97747 195495	96763 96763 193526
10 18.A	0 .0000	2	MUTUAL HSE CORP ROOSEVELT DRIVE WINFIELD, N J 100A WAVECREST AVE	07036	0 17900 17900	387052	387052 00 387052	95779 95778 191557	97748 97747 195495	96763 96763 193526
10 18.B	0 .0000	2	MUTUAL HSE CORP ROOSEVELT DRIVE WINFIELD, N J 100B WAVECREST AVE	07036	0 17900 17900	387052	387052 00 387052	95779 95778 191557	97748 97747 195495	96763 96763 193526
10 18.C	0 .0000	2	CHANDLER, MARGARET 100C WAVECREST AVE WINFIELD, N J 100C WAVECREST AVE	07036	0 17900 17900	387052	S1 387052 -25000 362052	89529 89528 179057	91498 91497 182995	90513 90513 181026
10 19.01	0 .0000	2	MUTUAL HSE CORP ROOSEVELT DRIVE WINFIELD, N J 102A WAVECREST AVE	07036	0 17900 17900	387052	387052 00 387052	95779 95778 191557	97748 97747 195495	96763 96763 193526
10 19.02	0 .0000	2	MUTUAL HSE CORP ROOSEVELT DRIVE WINFIELD, N J 102B WAVECREST AVE	07036	0 17900 17900	387052	387052 00 387052	95779 95778 191557	97748 97747 195495	96763 96763 193526
10 19.03	0 .0000	2	MUTUAL HOUSING CORP ROOSEVELT DRIVE WINFIELD, N J 102C WAVECREST AVE	07036	0 17900 17900	387052	387052 00 387052	95779 95778 191557	97748 97747 195495	96763 96763 193526
10 20	TYPE 6F .0000	2	WINFIELD MUTUAL HOUSING CORP ROOSEVELT DRIVE WINFIELD, N J 104 WAVECREST AVE	07036	0 29900 29900	646528	646528 00 646528	159988 159987 319975	163277 163276 326553	161632 161632 323264
10 21.01	TYPE 1F .0000	2	CHERRY, CECILLA/MUTUAL HSE CORP ROOSEVELT DRIVE WINFIELD, N J 106 WAVECREST AVE	07036	0 14400 14400	311371	S1 311371 -25000 286371	70801 70801 141602	72385 72384 144769	71593 71593 143186

259100

5602523

00

50000

5552523

2747761

2804762

2776262

Block No. Lot No. Qualification Account No.	Land Dimensions Building Description Additional Lots Acreage	Prop. Class	Owner's Name Address City State Property Location	Billing Code Zip Code	Land Improvement Exemption Net Total	2022 Property Tax Special Dist	2022 Total Tax Deduction Net Tax	Amt.Billed 2022 1st Q 2nd Q Total	2nd Half 2022 3rd Q 4th Q Total	Preliminary 2023 Tax 1st Q 2nd Q Total
10 21.02	.0000	2	MUTUAL HSE CORP ROOSEVELT DRIVE WINFIELD, NJ 106B WAVECREST AVE	07036	0 15500 15500	335157	335157 00	82937 82937	84642 84641	83790 83789
10 22	0 TYPE 6F .0000	2	SCHAUTZ, LAWRENCE/MUTUAL HSE CORP ROOSEVELT DRIVE WINFIELD, N J 108 WAVECREST AVE	07036	0 29900 29900	646528 V1	646528 -25000 621528	153738 153737	157027 157026	155382 155382
10 23.01	0 .0000	2	MUTUAL HSE CORP ROOSEVELT DRIVE WINFIELD, N J 110A WAVECREST AVE	07036	0 17900 17900	387052	387052 00	95779 95778	97748 97747	96763 96763
10 23.02	0 .0000	2	MUTUAL HSE CORP ROOSEVELT DRIVE WINFIELD, N J 110B WAVECREST AVE	07036	0 17900 17900	387052	387052 00	95779 95778	97748 97747	96763 96763
10 23.03	0 .0000	2	MUTUAL HSE CORP ROOSEVELT DRIVE WINFIELD, N J 110C WAVECREST AVE	07036	0 17900 17900	387052	387052 00	95779 95778	97748 97747	96763 96763
10 24.A	0 .0000	2	MUTUAL HSE CORP ROOSEVELT DRIVE WINFIELD, N J 112A WAVECREST AVE	07036	0 14400 14400	311371	311371 00	77051 77051	78635 78634	77843 77843
10 24.B	0 .0000	2	MUTUAL HSE CORP ROOSEVELT DRIVE WINFIELD, N J 112B WAVECREST AVE	07036	0 14400 14400	311371	311371 00	77051 77051	78635 78634	77843 77843
10 25.01	0 .0000	2	MUTUAL HSE CORP ROOSEVELT DRIVE WINFIELD, N J 114A WAVECREST AVE	07036	0 14400 14400	311371	311371 00	77051 77051	78635 78634	77843 77843
10 25.02	0 .0000	2	MUTUAL HSE CORP ROOSEVELT DRIVE WINFIELD, NJ 114B WAVECREST AVE	07036	0 14400 14400	311371	311371 00	77051 77051	78635 78634	77843 77843
11 1.A	0 .0000	2	MUTUAL HSE CORP ROOSEVELT DRIVE WINFIELD, N J 116A WAVECREST AVE	07036	0 17900 17900	387052	387052 00	95779 95778	97748 97747	96763 96763
11 1.B	0 .0000	2	MUTUAL HSE CORP ROOSEVELT DRIVE WINFIELD, N J 116B WAVECREST AVE	07036	0 17900 17900	387052	387052 00	95779 95778	97748 97747	96763 96763
11 1.C	0 .0000	2	WOZNIAK, BARBARA/MUTUAL HSE CORP ROOSEVELT DRIVE WINFIELD, N J 116C WAVECREST AVE	07036	0 17900 17900	387052 S1	387052 -25000 362052	89529 89528	91498 91497	90513 90513
11 2.01	0 .0000	2	MUTUAL HSE CORP ROOSEVELT DRIVE WINFIELD, N J 118A WAVECREST AVE	07036	0 14400 14400	311371	311371 00	77051 77051	78635 78634	77843 77843
11 2.02	0 .0000	2	FORD,JOSEPH/MUTUAL HSE CORP ROOSEVELT DRIVE WINFIELD, N J 118B WAVECREST AVE	07036	0 14400 14400	311371 S1	311371 -25000 286371	70801 70801	72385 72384	71593 71593

239200

5172223

00

75000

5097223

2522303

2574920

2548615

Block No. Lot No. Qualification Account No.	Land Dimensions Building Description Additional Lots Acreage	Prop. Class	Owner's Name Address City State Property Location	Billing Code Zip Code	Land Improvement Exemption Net Total	2022 Property Tax Special Dist	2022 Total Tax Deduction Net Tax	Amt.Billed 2022 1st Q 2nd Q Total	2nd Half 2022 3rd Q 4th Q Total	Preliminary 2023 Tax 1st Q 2nd Q Total
11 3.A	0 .0000	2	MUTUAL HSE CORP ROOSEVELT DRIVE WINFIELD, N J 120A WAVECREST AVE	07036	0 19100 19100	412999	412999 00 412999	102200 102199 204399	104300 104300 208600	103250 103250 206500
11 3.B	0 .0000	2	MUTUAL HSE CORP ROOSEVELT DRIVE WINFIELD, N J 120B WAVECREST AVE	07036	0 19100 19100	412999	412999 00 412999	102200 102199 204399	104300 104300 208600	103250 103250 206500
11 3.C	0 .0000	2	MUTUAL HSE CORP ROOSEVELT DRIVE WINFIELD, N J 120C WAVECREST AVE	07036	0 19100 19100	412999	412999 00 412999	102200 102199 204399	104300 104300 208600	103250 103250 206500
11 3.D	0 .0000	2	HOCKENBURY, JANICE/MUTUAL HSE CORP ROOSEVELT DRIVE WINFIELD, N J 120D WAVECREST AVE	07036	0 19100 19100	412999 D1	412999 -25000 387999	95950 95949 191899	98050 98050 196100	97000 97000 194000
11 5	WMHC BLDG .0000	2	WINFIELD MUTUAL HOUSING CORP ROOSEVELT DRIVE WINFIELD, N J WAVECREST AVE	07036	0 354100 354100	7656704	7656704 00 7656704	1894701 1894700 3789401	1933652 1933651 3867303	1914176 1914176 3828352
11 6	COMM BLDG .0000	4A	WINFIELD MUTUAL HOUSING CORP ROOSEVELT DRIVE WINFIELD, N J WAVECREST AVE	07036	0 1076600 1076600	23279322	23279322 00 23279322	5760618 5760617 11521235	5879044 5879043 11758087	5819831 5819830 11639661
11 8	70 ACRES 70.0000	1	WINFIELD MUTUAL HOUSING CORP ROOSEVELT DRIVE WINFIELD, NJ ENTIRE TOWNSHIP	07036	2634000 0 2634000	56954982	56954982 00 56954982	14093876 14093875 28187751	14383616 14383615 28767231	14238746 14238745 28477491

[illegible]

92950

2009858

00

2009858

720104

1289754

1004929