

CLARK TWP TAX LIST BOOK: 1 BLOCK/LOT: PIPE.LIN/1

NEW JERSEY PROPERTY TAX SYSTEM LEGEND

QUALIFICATION		BUILDING DESCRIPTION		REAL PROPERTY CLASS CODES		EXEMPT PROPERTY CLASS CODES		LIMITED EXEMPTIONS																															
CODE	EXPLANATION	Format: Stories-Structure-Style-Garage		TAXABLE PROPERTY				CODE	EXPLANATION																														
S	Sector Number Prefix	STORIES	Prefix S with no. of stories	D	Dutch Colonial	1 2 3A 3B 4A 4B 4C	15A 15B 15C 15D 15E 15F	E	Fire Suppression System																														
W	Ward Number Prefix			E	English Tudor			F	Fallout Shelter																														
C	Condo Unit No. Prefix			F	Cape Cod			P	Pollution Control																														
LOT	Lot only is owned	STRUCTURE		L	Colonial			5A 5B	RAILROAD PROPERTY	15D	Church & Charit. Property																												
BLDG	Building only is owned			M	Mobile Home					4A	Commercial	15E	Cemeteries & Graveyards																										
HM	Hackensack Meadow Lands			R	Rancher					4B	Industrial	15F	Other Exempt.																										
X	Exmpt. Port. of Taxable Property			S	Split Level					4C	Apartment	CODE	DEDUCTIONS	EXPLANATION																									
HL	Highlands			T	Twin					PERSONAL PROPERTY CLASS CODES	6A 6B 6C				Telephone Machinery, Apparatus or Equip. of Petroleum Refineries Phase Out Personal Property	S	Senior Citizen																						
FP	Flood Plain			W	Row Home											AG	Attached Garage	V	Veteran																				
M	Mobile Home			X	Duplex											UG	Unattached Garage	W	Widow																				
PL	Pine Lands			Z	Raised Rancher											Number of Cars is prefixed to code.		D	Disabled Person																				
Z	Coastal Zone			O	Other											EXAMPLE:1.5S-ST-L-2AG MEANS: 1 1/2 Story Stone Colonial 2 Car Attached Garage		R	Surviving Spouse																				
L	Wet Lands			2	Bi-Level	STYLE												A B C	Commercial Industrial Apartments																				
B	Billboard	3	Tri-Level	GARAGE																																			
T	Cell Tower																																						
QFARM	Qualified Farmland																																						

**TABLE OF AGGREGATES
OF TAXABLE AND EXEMPT PROPERTY IN THE TAXING DISTRICT OF CLARK TWP**

FOR 2021

(1) VALUE OF LAND	267,827,700
(2) VALUE OF IMPROVEMENTS	499,208,000
(3) TOTAL VALUE LAND & IMPRVMT EXCL 2ND CLASS RR	767,035,700
(4) TAX VALUE MACH,IMPLMNT & EQUIPT OF TELEPHONE, PETROLEUM REFINERIES MISCELLANEOUS	315,924
(5) EXEMPTIONS	
POLLUTION CONTROL (RS 54:4-3.56)	
FIRE SUPPRESSION (RS 54:4-3.13)	
FALLOUT SHELTER (RS 54:4-3.48)	
WATER/SEWAGE FAC. (RS 54:4-3.59)	
UEZ ABATEMENT (RS 54:4-3.139)	
HOME IMPROVEMENT (RS 54:4-3.72)	
MULTI FAMILY (RS 54:4-3.121)	
CL 4 ABATEMENT (RS 54:4-3.95)	
RENEWABLE ENERGY (RS 54:4-3.113)	
DWELL ABATEMENT (RS 40A:21-5)	
DWELL EXEMPTION (RS 40A:21-5)	
NEW DWL/CONV ABATE (RS 40A:21-5)	
NEW DWL/CONV EXEM (RS 40A:21-5)	
MUL DWELL EXEM (RS 40A:21-6)	
MUL DWELL ABATE (RS 40A:21-6)	
COM/IND EXEMPTION (RS 40A:21-7)	
TOTAL	
(5A) DEDUCTIONS ALLOWED (C.73,L.1976)	
NBR VETERANS	303
NBR VETERANS WIDOWS	96
TOTAL	399
NBR SENIOR CITIZENS	68
NBR DISABLED PERSONS	11
NBR SURVIVING SPOUSE	1
TOTAL	479
(6) NET VALUATION TAXABLE	767,351,624
(7) TAX RATE - GENL TAX RATE PER \$100 TAXABLE VALUE	
(8) RATIO - AVERAGE RATIO OF ASSESSED TO TRUE VALUE OF REAL PROPERTY	%
(9A) UEZ EXPIRED (-)	
(9B) TRUE VALUE CL II RR PROPERTY (+)	
(10) EQUALIZATION	
(11) NET VALUE ON WHICH COUNTY TAXES ARE APPORTIONED	
(12) APPORTIONMENT OF TAXES	
TOTAL CNTY TAX APPRT ADJUSTMENTS	
CNTY EQUAL TBL APPL (+ OR -)	
APPEALS & CORR. (+ OR -)	
NET CNTY TAX APPOR LESS EXCESS STATE AID	

(13) VALUATION OF EXEMPT PROPERTY	
PUBLIC SCHOOL PROP	21,779,000
OTHER SCHOOL PROP	
PUBLIC PROP	44,870,800
CHURCH & CHARITABLE PROP	16,382,400
CEMETERY & GRAVEYARD	5,737,100
OTHER EXEMPT PROP	3,966,900
TOTAL VALUE	92,736,200

(14) MISC REVENUE FOR SUPPORT OF BUDGET	
SURPLUS REVENUE APPROPRIATED	
MISC REVENUE ANTICIPATED	
RECEIPT FROM DELINQUENT TAX & LIEN	
TOTAL MISCELLANEOUS REVENUE	

(15) APPORTIONMENT OF TAXES

ITEM	AMOUNT	RATE
NET CNTY TX LESS ST AID		
COUNTY LIBRARY TAX		
COUNTY HEALTH TAX		
COUNTY OPEN SPACE		
DISTRICT SCHOOL TAX		
CONSOLIDATED SCHOOL TAX		
REGIONAL SCHOOL TAX		
MUNICIPAL OPEN SPACE		
MUNICIPAL LIBRARY TAX		
LOCAL MUNCPL PURPOSE TAX		
TOTAL TAX LEVY		

AUTHORIZED RATE

(16) REAL PROPERTY CLASSIFICATION SUMMARY

	ITEMS	TAX VALUE
1.	VACANT LAND	116
2.	RESIDENTIAL	4,879
3A.	FARM (REGULAR)	
3B.	FARM (QUALIFIED)	
4A.	COMMERCIAL	206
4B.	INDUSTRIAL	15
4C.	APARTMENT	7
	TOTAL CLASS 4A,4B,4C	100,949,900
		18,709,200
		32,912,900
	TOTAL ALL CLASSES	152,572,000
		767,035,700

STATE OF NEW JERSEY UNION COUNTY

I (WE) _____ ASSESSOR(S) OF THE
TAXING DISTRICT OF CLARK TWP DO SWEAR (OR AFFIRM)
THAT THE FOREGOING TAX LIST AND TAX DUPLICATE CONTAIN THE
VALUATIONS OF ALL THE PROPERTY LIABLE TO TAXATION IN THE TAXING
DISTRICT IN WHICH I (WE) AM (ARE) TAX ASSESSOR(S), AND THAT
SUCH PROPERTY HAS BEEN VALUED WITHOUT FAVOR OR PARTIALITY AT
ITS TAXABLE VALUE AND I (WE) HAVE ALLOWED ONLY SUCH EXEMPTIONS
AND DEDUCTIONS AS ARE PRESCRIBED BY LAW

I (WE) DO FURTHER SWEAR (OR AFFIRM) THAT, FOR THE TAX YEAR 2021,
I (WE) HAVE COMPLETED AND PUT INTO OPERATION A DISTRICT-WIDE
ADJUSTMENTS OF REAL PROPERTY TAXABLE VALUATIONS AND SUCH TAXABLE
VALUATIONS CONFORM TO THE PERCENTAGE LEVEL ESTABLISHED FOR SUCH
YEAR FOR EXPRESSING THE TAXABLE VALUE OF REAL PROPERTY IN THE
COUNTY.






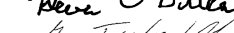
SWORN AND SUBSCRIBED BEFORE ME
THIS _____ DAY OF _____ OF 2021

ASSESSOR(S)

CERTIFICATION BY COUNTY BOARD

THIS IS TO CERTIFY THAT THE FOREGOING IS A TRUE AND
COMPLETE RECORD OF THE TAXES ASSESSED FOR THE YEAR 2021 IN THE
TAXING DISTRICT OF CLARK TWP COUNTY OF
UNION, NEW JERSEY, AND THAT \$ 767,351,624 IS THE
NET VALUATION TAXABLE AND \$ _____ IS THE NET VALUATION
ON WHICH COUNTY TAXES AND REGIONAL OR CONSOLIDATED SCHOOL TAXES
ARE APPORTIONED.

ATTEST:

	PRESIDENT
	V. PRESIDENT
	COMMISSIONER
	COMMISSIONER
	COMMISSIONER
	COMMISSIONER

TAX ADMINISTRATOR
COUNTY BOARD OF TAXATION

TAXING DISTRICT 02 CLARK TWP		2021 TAX LIST DISTRICT SUMMARY				COUNTY 20	UNION	07/12/21
	CLASSIFICATION	NO. OF PARCELS	LAND VALUE	IMPROVEMENT VALUE	TOTAL VALUE	BOOK VALUE OF TANG PERS PROP	EXEMPTION AMOUNT	NET TAXABLE VALUE
1	VACANT LAND	116	7,799,900	0	7,799,900		0	7,799,900
2	RESIDENTIAL	4,879	210,113,700	396,550,100	606,663,800		0	606,663,800
3A	FARM (REGULAR)	0	0	0	0		0	0
3B	FARM (QUALIFIED)	0	0	0	0		0	0
4A	COMMERCIAL	206	34,574,000	66,375,900	100,949,900		0	100,949,900
4B	INDUSTRIAL	15	7,247,900	11,461,300	18,709,200		0	18,709,200
4C	APARTMENT	7	8,092,200	24,820,700	32,912,900		0	32,912,900
CLASS 4 TOTAL		228	49,914,100	102,657,900	152,572,000		0	152,572,000
RATABLE TOTAL		5,223	267,827,700	499,208,000	767,035,700		0	767,035,700
5A	CLASS 1 RAILROAD	5	1,809,800	0	1,809,800		0	1,809,800
5B	CLASS 2 RAILROAD	1	0	0	0		0	0
RAILROAD TOTAL		6	1,809,800	0	1,809,800		0	1,809,800
6A	TELEPHONE	1				1,210,435		315,924
6B	PETROL REFINRIES	0				0		0
6C	MISCELLANEOUS	0				0		0
PUBLIC UTIL. TOTAL		1				1,210,435		315,924
15A	PUBLIC SCHOOL	15	8,779,000	13,000,000	21,779,000		0	21,779,000
15B	OTHER SCHOOL	0	0	0	0		0	0
15C	PUBLIC PROPERTY	89	39,680,600	5,190,200	44,870,800		0	44,870,800
15D	CHARITABLE	18	5,147,800	11,234,600	16,382,400		0	16,382,400
15E	CEMETERY	10	5,727,200	9,900	5,737,100		0	5,737,100
15F	MISCELLANEOUS	38	1,540,100	2,426,800	3,966,900		0	3,966,900
EXEMPT TOTAL		170	60,874,700	31,861,500	92,736,200		0	92,736,200
----- D E D U C T I O N S -----			----- E X E M P T I O N S -----			----- E X E M P T I O N S -----		
CLASSIFICATION	NO. OF DEDUCTS	DEDUCTION AMOUNT	CLASSIFICATION	NO. OF PARCELS	EXEMPTION AMOUNT	CLASSIFICATION	NO. OF PARCELS	EXEMPTION AMOUNT
SENIOR CITIZEN	68	17,000	FIRE SUPPRESS	0	0	DWELL ABATE	0	0
DISABLED PERSON	11	2,750	POLLUTION CNTRL	0	0	DWELL EXEMP	0	0
SURVIVING SPOUSE	1	250	FALLOUT SHELTER	0	0	NEW DWEL/CONV ABAT	0	0
VETERAN	303	75,750	WATER/SEWAGE FAC	0	0	NEW DWEL/CONV EXMT	0	0
WIDOW OF VETERAN	96	24,000	HOME IMPROVEMENT	0	0	MUL DWELL EXEMP	0	0
			CLASS 4 ABATEMENT	0	0	MUL DWELL ABATE	0	0
			MULTI-FAMILY DWELL	0	0	COM/IND EXEMP	0	0
			UEZ ABATEMENT	0	0	RENEWABLE ENERGY	0	0

I ASSESSOR OF THE TAXING DISTRICT OF CLARK TWP DO SWEAR (OR AFFIRM) THAT THE FOREGOING
TAX LIST AND TAX DUPLICATE CONTAIN THE VALUATIONS OF ALL THE PROPERTY LIABLE TO TAXATION IN THE TAXING DISTRICT IN WHICH I AM TAX
ASSESSOR, AND THAT SUCH PROPERTY HAS BEEN VALUED WITHOUT FAVOR OR PARTIALITY AT ITS TAXABLE VALUE AND I HAVE ALLOWED ONLY SUCH
EXEMPTIONS AND DEDUCTIONS AS ARE PRESCRIBED BY LAW.

ASSESSOR

I DO FURTHER SWEAR (OR AFFIRM) THAT, FOR THE TAX YEAR 2021, I HAVE COMPLETED AND PUT INTO OPERATION A DISTRICT WIDE ADJUSTMENT OF
REAL PROPERTY TAXABLE VALUATIONS AND SUCH TAXABLE VALUATIONS CONFORM TO THE PERCENTAGE LEVEL ESTABLISHED FOR SUCH YEAR FOR
EXPRESSING THE TAXABLE VALUE OF REAL PROPERTY IN THE COUNTY.

SWORN AND SUBSCRIBED BEFORE ME THIS DAY OF OF 2021. -----
ASSESSOR

2021 TAX CALCULATION ACKNOWLEDGEMENT REPORT

TAXING DISTRICT 02 CLARK TWP

COUNTY 20 UNION

BLOCK	LOT	QUALIFIC.	PROPERTY LOCATION	CLASS	NET VAL	TAX AMOUNTS			
						TOT YEAR	1ST HALF	2ND HALF	PRELIM.
4	25		291 WILLOW WAY	1	52100	4631.69	5734.15	1102.46-	2315.85 *OVERBILL*
38.02	12		60 RIDGE ROAD	1	57800	5138.42	6169.60	1031.18-	2569.21 *OVERBILL*
38.06	10		118 JUPITOR ST	1	49500	4400.55	5867.90	1467.35-	2200.28 *OVERBILL*
38.11	8		35 SURREY RD	1	55000	4889.50	7901.11	3011.61-	2444.75 *OVERBILL*
52	26		61 FRANCES DR	15F	180000	.00	7870.50	7870.50-	.00 *OVERBILL*
85	2		57 KATHRYN ST	2	41600	3698.24	3913.39	215.15-	1849.12 *OVERBILL*
108	51		70 BROADWAY	15F	98800	.00	4195.03	4195.03-	.00 *OVERBILL*
146	19		26 FLORENCE DR	15F	89600	.00	3917.76	3917.76-	.00 *OVERBILL*
164	42		202 NORTH LANE	1	40000	3556.00	3812.82	256.82-	1778.00 *OVERBILL*
164.01	5		408 EAST LANE	1	40000	3556.00	3769.10	213.10-	1778.00 *OVERBILL*
185	16.01		32 ROSS ST	1	57800	5138.42	6357.62	1219.20-	2569.21 *OVERBILL*

2021 TAX CALCULATION ACKNOWLEDGEMENT REPORT									
TAXING DISTRICT 02 CLARK TWP			COUNTY 20 UNION						
	COUNT	NET VALUE	TOTAL TAXES (GENERAL)	TOTAL TAXES (SPECIAL)	DEDUCTION AMOUNT	NET AMOUNT OF TAXES	2021 TAXES (1ST HALF)	2021 TAXES (2ND HALF)	2022 TAXES (1ST HALF)
* RATABLES *	5,223	767,035,700	68,189,473.73	.00	119,750.00	68,069,723.73	33,535,832.84	34,533,890.89	34,034,873.99
* RAILROADS *	6	1,809,800	.00	.00	.00	.00	.00	.00	.00
* UTILITIES *	1	315,924	28,085.64	.00	.00	28,085.64	14,153.92	13,931.72	14,042.82
* EXEMPTS *	170	92,736,200	.00	.00	.00	.00	15,983.29	15,983.29-	.00

TAX RATES FOR THE YEAR OF 2021

TAXING DISTRICT 02 CLARK TWP COUNTY 20 UNION

DESCRIPTION OF TAX	SPECIAL TAX CODE	RATE PER \$100	FLAT TAX AMOUNT
--------------------	---------------------	-------------------	--------------------

COUNTY TAX		1.827	
------------	--	-------	--

COUNTY OPEN SPACE TAX		.057	
-----------------------	--	------	--

DISTRICT SCHOOL TAX		4.533	
---------------------	--	-------	--

LOCAL MUNICIPAL TAX		2.345	
---------------------	--	-------	--

MUNICIPAL LIBRARY TAX		.128	
-----------------------	--	------	--

TOTAL TAX RATE		8.890	
----------------	--	-------	--

SPECIAL TAX DESCRIPTION.....

* STATE AID	A01	.000	
-------------	-----	------	--

* STATE AID NOT PART OF GENERAL TAX RATE

TAX RATE EDIT AUDIT TRAIL									
CTY/ DIST	TAX YEAR	RATE SEQ	RATE DESCRIPTION	TAX RATE	FLAT AMOUNT	--SPECIAL TAX CODE	DATA-- RATE	DATA-- FLAT	INHIBIT FLAGS
2002	2021	01	COUNTY TAX	01827	000000				
2002	2021	02	COUNTY OPEN SPACE TAX	00057	000000				
2002	2021	03	DISTRICT SCHOOL TAX	04533	000000				
2002	2021	04	LOCAL MUNICIPAL TAX	02345	000000				
2002	2021	05	MUNICIPAL LIBRARY TAX	00128	000000				
2002	2021	06	STATE AID			A01	00000	000000	
2002	2021	00	TOTAL TAX RATE	8.890	.00		.000	.00	

*** TAX RATE ACCEPTED

TAXING DISTRICT NO. 02 CLARK TWP

COUNTY NO. 20 UNION

PAGE NO	NET TAXABLE VALUE	TOTAL TAXES (GENERAL)	TOTAL TAXES (SPECIAL)	DEDUCTION AMOUNT	NET AMOUNT OF TAXES	2021 TAXES (1ST HALF)	2021 TAXES (2ND HALF)	2022 TAXES (1ST HALF)
0001	565,600	50,281.84	.00	.00	50,281.84	24,730.89	25,550.95	25,140.94
0002	2,723,200	242,092.48	.00	750.00	241,342.48	118,696.98	122,645.50	120,671.27
0003	2,238,300	198,984.87	.00	.00	198,984.87	100,774.86	98,210.01	99,492.46
0004	2,172,300	193,117.47	.00	.00	193,117.47	94,983.86	98,133.61	96,558.76
0005	2,372,000	210,870.80	.00	.00	210,870.80	103,715.74	107,155.06	105,435.43
0006	2,204,300	195,962.27	.00	.00	195,962.27	96,383.08	99,579.19	97,981.15
0007	2,071,400	184,147.46	.00	250.00	183,897.46	90,447.03	93,450.43	91,948.78
0008	2,384,800	212,008.72	.00	500.00	211,508.72	104,025.44	107,483.28	105,754.40
0009	2,212,800	196,717.92	.00	750.00	195,967.92	96,379.73	99,588.19	97,983.99
0010	3,945,900	350,790.51	.00	.00	350,790.51	172,534.52	178,255.99	175,395.28
0011	2,023,200	179,862.48	.00	.00	179,862.48	88,464.47	91,398.01	89,931.27
0012	2,137,900	190,059.31	.00	750.00	189,309.31	92,979.74	96,329.57	94,654.69
0013	1,969,600	175,097.44	.00	250.00	174,847.44	85,870.81	88,976.63	87,423.76
0014	1,556,600	138,381.74	.00	500.00	137,881.74	67,812.39	70,069.35	68,940.90
0015	2,016,400	179,257.96	.00	500.00	178,757.96	87,917.15	90,840.81	89,379.01
0016	2,212,200	196,664.58	.00	750.00	195,914.58	96,059.77	99,854.81	97,957.32
0017	2,243,900	199,482.71	.00	250.00	199,232.71	98,114.58	101,118.13	99,616.39
0018	2,023,900	179,924.71	.00	.00	179,924.71	88,495.06	91,429.65	89,962.37
0019	2,335,800	207,652.62	.00	250.00	207,402.62	102,007.91	105,394.71	103,701.35
0020	2,142,400	190,459.36	.00	.00	190,459.36	93,676.50	96,782.86	95,229.73
0021	2,403,100	213,635.59	.00	250.00	213,385.59	104,950.60	108,434.99	106,692.83
0022	1,969,100	175,052.99	.00	250.00	174,802.99	85,973.94	88,829.05	87,401.52
0023	1,931,800	171,737.02	.00	250.00	171,487.02	84,343.00	87,144.02	85,743.55
0024	2,701,000	240,118.90	.00	.00	240,118.90	118,101.28	122,017.62	120,059.48
0025	1,911,800	169,959.02	.00	.00	169,959.02	83,593.50	86,365.52	84,979.53
0026	2,688,700	239,025.43	.00	500.00	238,525.43	117,313.47	121,211.96	119,262.74
0027	2,487,400	221,129.86	.00	750.00	220,379.86	108,386.61	111,993.25	110,189.96
0028	2,389,800	212,453.22	.00	.00	212,453.22	104,397.86	108,055.36	106,226.64
0029	2,246,200	199,687.18	.00	.00	199,687.18	98,215.13	101,472.05	99,843.61
0030	2,380,600	211,635.34	.00	.00	211,635.34	104,091.79	107,543.55	105,817.71
0031	2,211,000	196,557.90	.00	.00	196,557.90	96,676.04	99,881.86	98,278.97
0032	2,317,800	206,052.42	.00	250.00	205,802.42	101,220.83	104,581.59	102,901.24
0033	2,135,200	189,819.28	.00	.00	189,819.28	93,361.68	96,457.60	94,909.68
0034	1,907,700	169,594.53	.00	.00	169,594.53	83,414.23	86,180.30	84,797.29
0035	1,986,300	176,582.07	.00	.00	176,582.07	87,157.11	89,424.96	88,291.08
0036	1,965,000	174,688.50	.00	750.00	173,938.50	85,544.68	88,393.82	86,969.29
0037	2,167,600	192,699.64	.00	250.00	192,449.64	94,266.01	98,183.63	96,224.85
0038	2,172,500	193,135.25	.00	750.00	192,385.25	94,617.60	97,767.65	96,192.65
0039	2,063,900	183,480.71	.00	.00	183,480.71	90,244.10	93,236.61	91,740.39
0040	2,271,800	201,963.02	.00	250.00	201,713.02	99,209.49	102,503.53	100,856.53
0041	2,196,600	195,277.74	.00	500.00	194,777.74	95,796.39	98,981.35	97,388.90
0042	2,093,800	186,138.82	.00	250.00	185,888.82	91,551.45	94,337.37	92,944.44
0043	2,103,000	186,956.70	.00	.00	186,956.70	91,848.77	95,107.93	93,478.38
0044	2,383,300	211,875.37	.00	250.00	211,625.37	104,084.83	107,540.54	105,812.72
0045	2,187,100	194,433.19	.00	250.00	194,183.19	95,449.16	98,734.03	97,091.63
0046	1,668,700	148,347.43	.00	500.00	147,847.43	72,588.98	75,258.45	73,923.76
0047	1,579,400	140,408.66	.00	750.00	139,658.66	68,684.37	70,974.29	69,829.40
0048	1,552,400	138,008.36	.00	250.00	137,758.36	67,753.75	70,004.61	68,879.25
0049	3,201,800	284,640.02	.00	.00	284,640.02	141,686.54	142,953.48	142,320.04
0050	2,236,900	198,860.41	.00	250.00	198,610.41	97,683.50	100,926.91	99,305.23
0051	2,080,400	184,947.56	.00	500.00	184,447.56	90,715.55	93,732.01	92,223.82
0052	2,086,300	185,472.07	.00	250.00	185,222.07	92,493.33	92,728.74	92,611.06
0053	1,951,800	173,515.02	.00	250.00	173,265.02	85,217.52	88,047.50	86,632.55
0054	1,959,300	174,181.77	.00	250.00	173,931.77	85,545.46	88,386.31	86,965.93
0055	2,075,000	184,467.50	.00	.00	184,467.50	90,729.43	93,738.07	92,233.80
0056	1,994,900	177,346.61	.00	.00	177,346.61	87,102.08	90,244.53	88,673.35
0057	1,805,300	160,491.17	.00	500.00	159,991.17	78,817.96	81,173.21	79,995.62
0058	2,195,600	195,188.84	.00	250.00	194,938.84	95,847.05	99,091.79	97,469.44
0059	2,254,600	200,433.94	.00	500.00	199,933.94	98,719.79	101,214.15	99,966.99
0060	2,175,300	193,384.17	.00	.00	193,384.17	95,115.03	98,269.14	96,692.11
0061	2,311,800	205,519.02	.00	.00	205,519.02	101,083.51	104,435.51	102,759.55
0062	2,125,000	188,912.50	.00	250.00	188,662.50	92,659.50	96,003.00	94,331.27
0063	1,901,800	169,070.02	.00	250.00	168,820.02	83,031.25	85,788.77	84,410.06
0064	1,923,800	171,025.82	.00	250.00	170,775.82	83,993.20	86,782.62	85,387.94
0065	2,042,200	181,551.58	.00	.00	181,551.58	89,295.24	92,256.34	90,775.81

TAXING DISTRICT NO. 02 CLARK TWP

COUNTY NO. 20 UNION

PAGE NO	NET TAXABLE VALUE	TOTAL TAXES (GENERAL)	TOTAL TAXES (SPECIAL)	DEDUCTION AMOUNT	NET AMOUNT OF TAXES	2021 TAXES (1ST HALF)	2021 TAXES (2ND HALF)	2022 TAXES (1ST HALF)
0066	2,006,100	178,342.29	.00	250.00	178,092.29	87,591.77	90,500.52	89,046.17
0067	3,516,200	312,590.18	.00	250.00	312,340.18	153,620.91	158,719.27	156,170.15
0068	991,800	88,171.02	.00	.00	88,171.02	43,366.52	44,804.50	44,085.58
0069	2,077,900	184,725.31	.00	250.00	184,475.31	90,731.21	93,744.10	92,237.68
0070	2,270,800	201,874.12	.00	.00	201,874.12	99,290.78	102,583.34	100,937.09
0071	2,258,600	200,789.54	.00	250.00	200,539.54	98,632.35	101,907.19	100,269.82
0072	1,073,200	95,407.48	.00	250.00	95,157.48	46,800.75	48,356.73	47,578.79
0073	881,300	78,347.57	.00	750.00	77,597.57	38,159.94	39,437.63	38,798.84
0074	938,000	83,388.20	.00	250.00	83,138.20	40,889.13	42,249.07	41,569.12
0075	890,000	79,121.00	.00	.00	79,121.00	38,915.34	40,205.66	39,560.55
0076	873,400	77,645.26	.00	250.00	77,395.26	38,064.51	39,330.75	38,697.69
0077	888,000	78,943.20	.00	250.00	78,693.20	38,702.89	39,990.31	39,346.65
0078	1,060,100	94,242.89	.00	.00	94,242.89	46,352.94	47,889.95	47,121.46
0079	4,212,900	374,526.81	.00	.00	374,526.81	184,209.09	190,317.72	187,263.42
0080	1,204,900	107,115.61	.00	250.00	106,865.61	52,684.28	54,181.33	53,432.85
0081	1,117,500	99,345.75	.00	250.00	99,095.75	48,737.75	50,358.00	49,547.91
0082	1,766,800	157,068.52	.00	250.00	156,818.52	76,984.12	79,834.40	78,409.30
0083	2,242,100	199,322.69	.00	250.00	199,072.69	99,174.53	99,898.16	99,536.37
0084	2,177,400	193,570.86	.00	.00	193,570.86	95,206.87	98,363.99	96,785.46
0085	2,229,200	198,175.88	.00	.00	198,175.88	97,471.82	100,704.06	99,087.98
0086	2,022,700	179,818.03	.00	500.00	179,318.03	88,192.61	91,125.42	89,659.06
0087	2,132,600	189,588.14	.00	500.00	189,088.14	92,872.99	96,215.15	94,544.10
0088	2,021,400	179,702.46	.00	.00	179,702.46	88,385.77	91,316.69	89,851.26
0089	2,074,300	184,405.27	.00	250.00	184,155.27	90,573.83	93,581.44	92,077.68
0090	2,194,700	195,108.83	.00	.00	195,108.83	95,963.30	99,145.53	97,554.45
0091	1,987,900	176,724.31	.00	250.00	176,474.31	86,795.97	89,678.37	88,237.17
0092	1,988,700	176,795.43	.00	250.00	176,545.43	86,830.95	89,714.48	88,272.74
0093	2,147,300	190,894.97	.00	.00	190,894.97	93,765.74	97,129.23	95,447.51
0094	2,102,800	186,938.92	.00	250.00	186,688.92	91,819.99	94,868.93	93,344.51
0095	1,372,300	121,997.47	.00	500.00	121,497.47	59,753.87	61,743.60	60,748.78
0096	1,864,500	165,754.05	.00	250.00	165,504.05	81,400.30	84,103.75	82,752.05
0097	2,623,200	233,202.48	.00	750.00	232,452.48	114,324.48	118,128.00	116,226.27
0098	2,275,600	202,300.84	.00	250.00	202,050.84	99,375.67	102,675.17	101,025.46
0099	2,413,300	214,542.37	.00	.00	214,542.37	105,396.59	109,145.78	107,271.21
0100	2,220,300	197,384.67	.00	500.00	196,884.67	96,832.67	100,052.00	98,442.37
0101	2,156,500	191,712.85	.00	.00	191,712.85	94,293.00	97,419.85	95,856.44
0102	2,142,600	190,477.14	.00	500.00	189,977.14	93,269.08	96,708.06	94,988.60
0103	2,225,400	197,838.06	.00	250.00	197,588.06	97,180.66	100,407.40	98,794.06
0104	2,288,000	203,403.20	.00	500.00	202,903.20	99,792.86	103,110.34	101,451.64
0105	1,832,400	162,900.36	.00	.00	162,900.36	80,121.73	82,778.63	81,450.20
0106	2,079,000	184,823.10	.00	250.00	184,573.10	90,779.32	93,793.78	92,286.59
0107	1,775,700	157,859.73	.00	.00	157,859.73	81,284.81	76,574.92	78,929.90
0108	2,072,600	184,254.14	.00	250.00	184,004.14	90,718.12	93,286.02	92,002.10
0109	2,095,600	186,298.84	.00	250.00	186,048.84	89,095.92	96,952.92	93,024.46
0110	1,955,200	173,817.28	.00	250.00	173,567.28	85,366.16	88,201.12	86,783.68
0111	1,958,100	174,075.09	.00	500.00	173,575.09	85,367.98	88,207.11	86,787.59
0112	2,319,900	206,239.11	.00	500.00	205,739.11	101,187.69	104,551.42	102,869.59
0113	2,248,200	199,864.98	.00	250.00	199,614.98	98,177.61	101,437.37	99,807.51
0114	2,175,600	193,410.84	.00	250.00	193,160.84	98,581.68	94,579.16	96,580.45
0115	2,131,300	189,472.57	.00	.00	189,472.57	93,191.16	96,281.41	94,736.32
0116	1,881,900	167,300.91	.00	250.00	167,050.91	82,161.13	84,889.78	83,525.49
0117	2,096,100	186,343.29	.00	750.00	185,593.29	91,277.01	94,316.28	92,796.68
0118	2,028,600	180,342.54	.00	750.00	179,592.54	88,277.50	91,315.04	89,796.31
0119	2,052,800	182,493.92	.00	250.00	182,243.92	89,633.73	92,610.19	91,122.00
0120	2,188,000	194,513.20	.00	500.00	194,013.20	100,916.58	93,096.62	97,006.62
0121	2,144,300	190,628.27	.00	.00	190,628.27	93,759.55	96,868.72	95,314.15
0122	2,031,100	180,564.79	.00	250.00	180,314.79	88,684.91	91,629.88	90,157.43
0123	1,707,800	151,823.42	.00	250.00	151,573.42	74,548.61	77,024.81	75,786.73
0124	986,500	87,699.85	.00	250.00	87,449.85	43,009.74	44,440.11	43,724.95
0125	1,165,600	103,621.84	.00	250.00	103,371.84	51,103.25	52,268.59	51,685.94
0126	2,103,500	187,001.15	.00	.00	187,001.15	91,975.58	95,025.57	93,500.60
0127	2,461,900	218,862.91	.00	.00	218,862.91	110,361.94	108,500.97	109,431.48
0128	2,274,000	202,158.60	.00	.00	202,158.60	99,430.69	102,727.91	101,079.32
0129	2,265,100	201,367.39	.00	.00	201,367.39	99,850.47	101,516.92	100,683.72
0130	1,742,500	154,908.25	.00	500.00	154,408.25	75,940.86	78,467.39	77,204.16

TAXING DISTRICT NO. 02 CLARK TWP

COUNTY NO. 20 UNION

PAGE NO	NET TAXABLE VALUE	TOTAL TAXES (GENERAL)	TOTAL TAXES (SPECIAL)	DEDUCTION AMOUNT	NET AMOUNT OF TAXES	2021 TAXES (1ST HALF)	2021 TAXES (2ND HALF)	2022 TAXES (1ST HALF)
0131	2,202,500	195,802.25	.00	500.00	195,302.25	96,054.36	99,247.89	97,651.16
0132	1,739,800	154,668.22	.00	.00	154,668.22	75,869.10	78,799.12	77,334.14
0133	1,699,700	151,103.33	.00	250.00	150,853.33	74,069.44	76,783.89	75,426.69
0134	1,850,200	164,482.78	.00	250.00	164,232.78	80,775.04	83,457.74	82,116.43
0135	1,539,200	136,834.88	.00	1,250.00	135,584.88	66,426.57	69,158.31	67,792.48
0136	1,597,200	141,991.08	.00	250.00	141,741.08	69,712.61	72,028.47	70,870.57
0137	1,853,100	164,740.59	.00	250.00	164,490.59	79,484.40	85,006.19	82,245.33
0138	1,678,100	149,183.09	.00	.00	149,183.09	73,124.97	76,058.12	74,591.58
0139	1,732,600	154,028.14	.00	250.00	153,778.14	75,507.99	78,270.15	76,889.10
0140	1,615,800	143,644.62	.00	250.00	143,394.62	70,316.03	73,078.59	71,697.35
0141	1,680,100	149,360.89	.00	250.00	149,110.89	73,669.73	75,441.16	74,555.48
0142	1,821,900	161,966.91	.00	250.00	161,716.91	79,325.18	82,391.73	80,858.49
0143	2,100,700	186,752.23	.00	1,000.00	185,752.23	91,228.16	94,524.07	92,876.14
0144	1,716,000	152,552.40	.00	500.00	152,052.40	74,782.16	77,270.24	76,026.24
0145	1,752,400	155,788.36	.00	750.00	155,038.36	76,123.73	78,914.63	77,519.22
0146	1,209,200	107,497.88	.00	500.00	106,997.88	52,622.32	54,375.56	53,498.97
0147	935,300	83,148.17	.00	250.00	82,898.17	40,646.04	42,252.13	41,449.13
0148	1,488,100	132,292.09	.00	250.00	132,042.09	64,942.21	67,099.88	66,021.08
0149	729,800	64,879.22	.00	500.00	64,379.22	31,660.52	32,718.70	32,189.62
0150	1,009,900	89,780.11	.00	250.00	89,530.11	43,976.07	45,554.04	44,765.08
0151	1,332,900	118,494.81	.00	250.00	118,244.81	58,156.10	60,088.71	59,122.45
0152	1,935,300	172,048.17	.00	250.00	171,798.17	84,496.03	87,302.14	85,899.12
0153	2,562,400	227,797.36	.00	.00	227,797.36	112,040.97	115,756.39	113,898.70
0154	2,817,700	250,493.53	.00	750.00	249,743.53	128,351.43	121,392.10	124,871.78
0155	2,893,200	257,205.48	.00	250.00	256,955.48	126,380.21	130,575.27	128,477.78
0156	2,298,200	204,309.98	.00	250.00	204,059.98	108,234.34	95,825.64	102,030.02
0157	2,119,400	188,414.66	.00	500.00	187,914.66	92,545.81	95,368.85	93,957.35
0158	1,414,700	125,766.83	.00	250.00	125,516.83	61,732.82	63,784.01	62,758.43
0159	2,287,300	203,340.97	.00	.00	203,340.97	99,933.53	103,407.44	101,670.51
0160	1,984,000	176,377.60	.00	.00	176,377.60	86,750.45	89,627.15	88,188.84
0161	1,601,000	142,328.90	.00	500.00	141,828.90	69,753.78	72,075.12	70,914.49
0162	1,490,700	132,523.23	.00	500.00	132,023.23	64,930.91	67,092.32	66,011.65
0163	1,423,100	126,513.59	.00	250.00	126,263.59	61,975.08	64,288.51	63,131.83
0164	30,693,100	2,728,616.59	.00	250.00	2,728,366.59	1,341,930.82	1,386,435.77	1,364,183.31
0165	1,478,700	131,456.43	.00	500.00	130,956.43	64,406.21	66,550.22	65,478.23
0166	14,399,200	1,280,088.88	.00	.00	1,280,088.88	629,605.06	650,483.82	640,044.46
0167	1,122,200	99,763.58	.00	500.00	99,263.58	48,818.24	50,445.34	49,631.83
0168	1,172,100	104,199.69	.00	250.00	103,949.69	51,125.12	52,824.57	51,974.87
0169	5,545,300	492,977.17	.00	.00	492,977.17	246,412.29	246,564.88	246,488.60
0170	1,351,300	120,130.57	.00	.00	120,130.57	55,517.69	64,612.88	60,065.30
0171	1,277,300	113,551.97	.00	750.00	112,801.97	55,600.00	57,201.97	56,401.01
0172	2,114,300	187,961.27	.00	500.00	187,461.27	92,197.82	95,263.45	93,730.66
0173	4,194,500	372,891.05	.00	250.00	372,641.05	183,279.56	189,361.49	186,320.55
0174	1,366,000	121,437.40	.00	250.00	121,187.40	59,603.41	61,583.99	60,593.75
0175	1,369,300	121,730.77	.00	750.00	120,980.77	59,497.70	61,483.07	60,490.42
0176	5,843,300	519,469.37	.00	500.00	518,969.37	255,248.36	263,721.01	259,484.72
0177	4,774,900	424,488.61	.00	.00	424,488.61	185,765.69	238,722.92	212,244.32
0178	1,752,000	155,752.80	.00	500.00	155,252.80	76,356.26	78,896.54	77,626.43
0179	1,561,800	138,844.02	.00	500.00	138,344.02	67,914.74	70,429.28	69,172.03
0180	1,425,700	126,744.73	.00	250.00	126,494.73	62,213.80	64,280.93	63,247.42
0181	1,428,900	127,029.21	.00	750.00	126,279.21	62,228.71	64,050.50	63,139.63
0182	1,288,500	114,547.65	.00	.00	114,547.65	56,339.73	58,207.92	57,273.85
0183	1,582,900	140,719.81	.00	500.00	140,219.81	68,962.35	71,257.46	70,109.93
0184	1,568,100	139,404.09	.00	1,250.00	138,154.09	67,940.21	70,213.88	69,077.07
0185	1,631,400	145,031.46	.00	750.00	144,281.46	70,958.01	73,323.45	72,140.76
0186	1,597,200	141,991.08	.00	250.00	141,741.08	69,712.64	72,028.44	70,870.57
0187	2,837,800	252,280.42	.00	500.00	251,780.42	123,832.85	127,947.57	125,890.24
0188	1,847,200	164,216.08	.00	.00	164,216.08	80,768.87	83,447.21	82,108.07
0189	1,654,700	147,102.83	.00	.00	147,102.83	72,351.80	74,751.03	73,551.46
0190	10,203,800	907,117.82	.00	.00	907,117.82	446,161.19	460,956.63	453,558.93
0191	9,321,400	828,672.46	.00	250.00	828,422.46	407,453.26	420,969.20	414,211.27
0192	1,619,800	144,000.22	.00	.00	144,000.22	70,825.81	73,174.41	72,000.14
0193	1,367,700	121,588.53	.00	500.00	121,088.53	59,552.73	61,535.80	60,544.29
0194	1,529,500	135,972.55	.00	.00	135,972.55	66,877.44	69,095.11	67,986.31
0195	1,691,600	150,383.24	.00	250.00	150,133.24	73,840.25	76,292.99	75,066.65

TAXING DISTRICT NO. 02 CLARK TWP

COUNTY NO. 20 UNION

PAGE NO	NET TAXABLE VALUE	TOTAL TAXES (GENERAL)	TOTAL TAXES (SPECIAL)	DEDUCTION AMOUNT	NET AMOUNT OF TAXES	2021 TAXES (1ST HALF)	2021 TAXES (2ND HALF)	2022 TAXES (1ST HALF)
0196	2,054,400	182,636.16	.00	500.00	182,136.16	66,802.34	115,333.82	91,068.12
0197	1,485,000	132,016.50	.00	250.00	131,766.50	64,806.67	66,959.83	65,883.29
0198	1,362,900	121,161.81	.00	500.00	120,661.81	59,342.87	61,318.94	60,330.94
0199	1,493,900	132,807.71	.00	1,000.00	131,807.71	64,820.84	66,986.87	65,903.88
0200	1,752,700	155,815.03	.00	750.00	155,065.03	76,136.88	78,928.15	77,532.56
0201	1,688,400	150,098.76	.00	.00	150,098.76	73,825.35	76,273.41	75,049.43
0202	1,497,400	133,118.86	.00	.00	133,118.86	65,473.86	67,645.00	66,559.45
0203	1,490,600	132,514.34	.00	250.00	132,264.34	65,176.55	67,087.79	66,132.21
0204	1,345,500	119,614.95	.00	250.00	119,364.95	58,582.04	60,782.91	59,682.51
0205	1,825,800	162,313.62	.00	.00	162,313.62	79,583.15	82,730.47	81,156.86
0206	1,386,900	123,295.41	.00	250.00	123,045.41	60,517.24	62,528.17	61,522.73
0207	1,293,000	114,947.70	.00	.00	114,947.70	56,411.48	58,536.22	57,473.90
0208	1,266,900	112,627.41	.00	.00	112,627.41	55,395.27	57,232.14	56,313.74
0209	1,608,200	142,968.98	.00	500.00	142,468.98	69,818.59	72,650.39	71,234.52
0210	1,669,700	148,436.33	.00	.00	148,436.33	73,007.69	75,428.64	74,218.21
0211	1,484,200	131,945.38	.00	250.00	131,695.38	64,771.71	66,923.67	65,847.73
0212	1,249,400	111,071.66	.00	1,000.00	110,071.66	56,224.48	53,847.18	55,035.86
0213	1,289,400	114,627.66	.00	.00	114,627.66	56,232.20	58,395.46	57,313.87
0214	1,451,000	128,993.90	.00	.00	128,993.90	63,320.05	65,673.85	64,496.99
0215	1,239,200	110,164.88	.00	.00	110,164.88	54,184.07	55,980.81	55,082.46
0216	1,706,700	151,725.63	.00	1,000.00	150,725.63	74,250.51	76,475.12	75,362.85
0217	1,446,200	128,567.18	.00	500.00	128,067.18	62,985.15	65,082.03	64,033.62
0218	1,348,700	119,899.43	.00	250.00	119,649.43	58,721.97	60,927.46	59,824.75
0219	1,260,400	112,049.56	.00	1,000.00	111,049.56	54,486.04	56,563.52	55,524.82
0220	1,744,800	155,112.72	.00	250.00	154,862.72	76,166.45	78,696.27	77,431.41
0221	1,325,900	117,872.51	.00	500.00	117,372.51	57,600.04	59,772.47	58,686.28
0222	1,471,100	130,780.79	.00	.00	130,780.79	64,323.90	66,456.89	65,390.43
0223	1,702,700	151,370.03	.00	500.00	150,870.03	74,200.64	76,669.39	75,435.06
0224	1,316,100	117,001.29	.00	500.00	116,501.29	57,296.53	59,204.76	58,250.68
0225	1,472,600	130,914.14	.00	750.00	130,164.14	64,014.49	66,149.65	65,082.09
0226	1,677,000	149,085.30	.00	750.00	148,335.30	72,291.64	76,043.66	74,167.68
0227	1,558,000	138,506.20	.00	250.00	138,256.20	67,873.60	70,382.60	69,128.13
0228	1,470,300	130,709.67	.00	750.00	129,959.67	63,913.92	66,045.75	64,979.86
0229	1,539,600	136,870.44	.00	250.00	136,620.44	67,194.07	69,426.37	68,310.28
0230	1,180,200	104,919.78	.00	.00	104,919.78	51,604.29	53,315.49	52,459.92
0231	480,000	42,672.00	.00	750.00	41,922.00	20,613.08	21,308.92	20,961.02
0232	1,148,500	102,101.65	.00	500.00	101,601.65	49,968.23	51,633.42	50,800.84
0233	2,622,300	233,122.47	.00	250.00	232,872.47	114,535.13	118,337.34	116,436.27
0234	1,713,000	152,285.70	.00	250.00	152,035.70	74,775.96	77,259.74	76,017.87
0235	837,500	74,453.75	.00	.00	74,453.75	36,619.73	37,834.02	37,226.90
0236	927,800	82,481.42	.00	250.00	82,231.42	40,443.10	41,788.32	41,115.74
0237	1,482,600	131,803.14	.00	250.00	131,553.14	64,592.42	66,960.72	65,776.60
0238	1,472,500	130,905.25	.00	250.00	130,655.25	64,260.10	66,395.15	65,327.65
0239	1,718,700	152,792.43	.00	250.00	152,542.43	74,775.19	77,767.24	76,271.23
0240	1,620,300	144,044.67	.00	.00	144,044.67	70,847.68	73,196.99	72,022.37
0241	1,165,800	103,639.62	.00	250.00	103,389.62	50,849.65	52,539.97	51,694.83
0242	1,394,700	123,988.83	.00	.00	123,988.83	60,983.31	63,005.52	61,994.44
0243	2,640,000	234,696.00	.00	.00	234,696.00	115,434.05	119,261.95	117,348.03
0244	1,463,200	130,078.48	.00	.00	130,078.48	63,978.47	66,100.01	65,039.25
0245	1,329,100	118,156.99	.00	250.00	117,906.99	57,989.97	59,917.02	58,953.52
0246	1,231,900	109,515.91	.00	500.00	109,015.91	53,614.86	55,401.05	54,507.97
0247	1,603,600	142,560.04	.00	500.00	142,060.04	69,867.46	72,192.58	71,030.07
0248	1,629,600	144,871.44	.00	250.00	144,621.44	71,129.31	73,492.13	72,310.75
0249	1,427,100	126,869.19	.00	250.00	126,619.19	66,771.73	59,847.46	63,309.63
0250	1,501,000	133,438.90	.00	250.00	133,188.90	65,506.28	67,682.62	66,594.49
0251	1,594,000	141,706.60	.00	.00	141,706.60	69,697.71	72,008.89	70,853.34
0252	1,687,000	149,974.30	.00	750.00	149,224.30	73,139.13	76,085.17	74,612.17
0253	1,674,100	148,827.49	.00	250.00	148,577.49	73,075.08	75,502.41	74,288.79
0254	1,510,900	134,319.01	.00	250.00	134,069.01	65,939.16	68,129.85	67,034.55
0255	1,728,100	153,628.09	.00	.00	153,628.09	75,543.74	78,084.35	76,814.08
0256	1,639,900	145,787.11	.00	.00	145,787.11	71,704.68	74,082.43	72,893.59
0257	1,503,600	133,670.04	.00	750.00	132,920.04	65,369.95	67,550.09	66,460.05
0258	1,511,800	134,399.02	.00	.00	134,399.02	66,103.49	68,295.53	67,199.52
0259	1,701,800	151,290.02	.00	1,750.00	149,540.02	73,706.79	75,833.23	74,770.06
0260	1,686,500	149,929.85	.00	.00	149,929.85	73,742.27	76,187.58	74,964.97

TAXING DISTRICT NO. 02 CLARK TWP

COUNTY NO. 20 UNION

PAGE NO	NET TAXABLE VALUE	TOTAL TAXES (GENERAL)	TOTAL TAXES (SPECIAL)	DEDUCTION AMOUNT	NET AMOUNT OF TAXES	2021 TAXES (1ST HALF)	2021 TAXES (2ND HALF)	2022 TAXES (1ST HALF)
0261	504,000	44,805.60	.00	.00	44,805.60	22,037.41	22,768.19	22,402.80
0262	1,301,200	115,676.68	.00	500.00	115,176.68	56,645.03	58,531.65	57,588.36
0263	1,546,200	137,457.18	.00	1,000.00	136,457.18	66,982.63	69,474.55	68,228.63
0264	1,777,800	158,046.42	.00	500.00	157,546.42	77,359.37	80,187.05	78,773.24
0265	1,670,500	148,507.45	.00	1,000.00	147,507.45	72,542.65	74,964.80	73,753.75
0266	1,640,300	145,822.67	.00	250.00	145,572.67	71,361.05	74,211.62	72,786.38
0267	1,580,800	140,533.12	.00	250.00	140,283.12	68,995.50	71,287.62	70,141.58
0268	1,607,400	142,897.86	.00	500.00	142,397.86	69,908.62	72,489.24	71,198.95
0269	1,524,100	135,492.49	.00	750.00	134,742.49	66,141.32	68,601.17	67,371.28
0270	1,698,900	151,032.21	.00	250.00	150,782.21	74,159.44	76,622.77	75,391.13
0271	1,692,000	150,418.80	.00	250.00	150,168.80	73,732.74	76,436.06	75,084.42
0272	1,353,600	120,335.04	.00	250.00	120,085.04	59,061.20	61,023.84	60,042.55
0273	1,599,200	142,168.88	.00	500.00	141,668.88	69,675.07	71,993.81	70,834.47
0274	1,787,400	158,899.86	.00	250.00	158,649.86	77,904.10	80,745.76	79,324.96
0275	1,135,600	100,954.84	.00	250.00	100,704.84	49,529.14	51,175.70	50,352.44
0276	1,345,600	119,623.84	.00	.00	119,623.84	58,836.41	60,787.43	59,811.94
0277	1,400,300	124,486.67	.00	500.00	123,986.67	60,978.16	63,008.51	61,993.35
0278	1,584,800	140,888.72	.00	250.00	140,638.72	69,170.42	71,468.30	70,319.39
0279	1,325,000	117,792.50	.00	500.00	117,292.50	57,685.67	59,606.83	58,646.27
0280	1,454,800	129,331.72	.00	250.00	129,081.72	63,361.17	65,720.55	64,540.90
0281	1,754,300	155,957.27	.00	750.00	155,207.27	76,331.83	78,875.44	77,603.67
0282	2,594,700	230,668.83	.00	250.00	230,418.83	113,328.30	117,090.53	115,209.45
0283	829,600	73,751.44	.00	.00	73,751.44	36,274.31	37,477.13	36,875.73
0284	691,900	61,509.91	.00	.00	61,509.91	30,253.38	31,256.53	30,754.96
0285	1,549,100	137,714.99	.00	750.00	136,964.99	67,359.45	69,605.54	68,482.53
0286	1,281,800	113,952.02	.00	500.00	113,452.02	55,796.75	57,655.27	56,726.03
0287	341,000	30,314.90	.00	.00	30,314.90	14,910.29	15,404.61	15,157.45
0288	1,668,300	148,311.87	.00	500.00	147,811.87	72,821.46	74,990.41	73,905.96
0289	1,530,500	136,061.45	.00	.00	136,061.45	66,921.16	69,140.29	68,030.75
0290	1,597,800	142,044.42	.00	250.00	141,794.42	69,738.86	72,055.56	70,897.25
0291	1,678,600	149,227.54	.00	.00	149,227.54	73,541.10	75,686.44	74,613.79
0292	1,536,200	136,568.18	.00	.00	136,568.18	67,170.39	69,397.79	68,284.12
0293	1,107,000	98,412.30	.00	500.00	97,912.30	48,153.62	49,758.68	48,956.17
0294	30,383,000	2,701,048.70	.00	250.00	2,700,798.70	1,328,371.71	1,372,426.99	1,350,399.36
0295	1,525,400	135,608.06	.00	1,250.00	134,358.06	66,073.17	68,284.89	67,179.05
0296	1,580,700	140,524.23	.00	250.00	140,274.23	68,991.16	71,283.07	70,137.15
0297	1,212,900	107,826.81	.00	250.00	107,576.81	56,826.87	50,749.94	53,788.44
0298	1,440,800	128,087.12	.00	500.00	127,587.12	62,749.02	64,838.10	63,793.60
0299	1,262,000	112,191.80	.00	.00	112,191.80	55,056.00	57,135.80	56,095.93
0300	2,315,800	205,874.62	.00	.00	205,874.62	101,258.38	104,616.24	102,937.34
0301	780,700	69,404.23	.00	250.00	69,154.23	34,011.13	35,143.10	34,577.13
0302	694,600	61,749.94	.00	.00	61,749.94	30,371.41	31,378.53	30,874.98
0303	1,397,000	124,193.30	.00	250.00	123,943.30	60,958.89	62,984.41	61,971.69
0304	1,188,300	105,639.87	.00	250.00	105,389.87	51,833.47	53,556.40	52,694.96
0305	1,468,900	130,585.21	.00	250.00	130,335.21	63,977.67	66,357.54	65,167.62
0306	1,664,500	147,974.05	.00	.00	147,974.05	72,780.31	75,193.74	73,987.05
0307	5,564,300	494,666.27	.00	500.00	494,166.27	318,295.41	175,870.86	247,083.16
0308	5,201,600	462,422.24	.00	250.00	462,172.24	225,587.87	236,584.37	231,086.15
0309	1,798,600	159,895.54	.00	500.00	159,395.54	78,175.21	81,220.33	79,697.80
0310	1,451,000	128,993.90	.00	.00	128,993.90	63,445.03	65,548.87	64,497.00
0311	1,593,300	141,644.37	.00	500.00	141,144.37	69,417.10	71,727.27	70,572.21
0312	1,385,900	123,206.51	.00	500.00	122,706.51	60,348.54	62,357.97	61,353.30
0313	1,327,700	118,032.53	.00	.00	118,032.53	58,053.74	59,978.79	59,016.31
0314	1,537,600	136,692.64	.00	.00	136,692.64	67,231.62	69,461.02	68,346.35
0315	1,430,200	127,144.78	.00	.00	127,144.78	62,308.19	64,836.59	63,572.45
0316	1,623,000	144,284.70	.00	.00	144,284.70	70,965.72	73,318.98	72,142.38
0317	1,499,900	133,341.11	.00	.00	133,341.11	65,583.19	67,757.92	66,670.59
0318	1,467,900	130,496.31	.00	750.00	129,746.31	63,808.97	65,937.34	64,873.18
0319	1,384,900	123,117.61	.00	500.00	122,617.61	60,304.80	62,312.81	61,308.84
0320	1,762,200	156,659.58	.00	750.00	155,909.58	76,552.24	79,357.34	77,954.82
0321	1,368,800	121,686.32	.00	.00	121,686.32	61,814.09	59,872.23	60,843.20
0322	1,125,500	100,056.95	.00	.00	100,056.95	51,232.63	48,824.32	50,028.50
0323	1,705,300	151,601.17	.00	750.00	150,851.17	74,189.30	76,661.87	75,425.63
0324	1,788,400	158,988.76	.00	750.00	158,238.76	77,947.84	80,290.92	79,119.41
0325	1,675,800	148,978.62	.00	750.00	148,228.62	72,899.39	75,329.23	74,114.33

PAGE 0006

COUNTY NO. 20 UNION

	PAGE NO	NET TAXABLE VALUE	TOTAL TAXES (GENERAL)	TOTAL TAXES (SPECIAL)	DEDUCTION AMOUNT	NET AMOUNT OF TAXES	2021 TAXES (1ST HALF)	2021 TAXES (2ND HALF)	2022 TAXES (1ST HALF)
	0326	1,666,800	148,178.52	.00	500.00	147,678.52	72,630.89	75,047.63	73,839.30
	0327	1,776,000	157,886.40	.00	250.00	157,636.40	77,530.66	80,105.74	78,818.24
	0328	1,646,800	146,400.52	.00	750.00	145,650.52	71,631.38	74,019.14	72,825.28
	0329	1,944,400	172,857.16	.00	250.00	172,607.16	84,893.95	87,713.21	86,303.62
	0330	1,763,800	156,801.82	.00	.00	156,801.82	77,122.22	79,679.60	78,400.95
	0331	1,398,900	124,362.21	.00	250.00	124,112.21	61,041.94	63,070.27	62,056.13
	0332	1,485,200	132,034.28	.00	750.00	131,284.28	64,565.41	66,718.87	65,642.17
	0333	1,582,000	140,639.80	.00	750.00	139,889.80	68,797.99	71,091.81	69,944.91
	0334	1,639,900	145,787.11	.00	.00	145,787.11	71,704.68	74,082.43	72,893.56
	0335	1,551,900	137,963.91	.00	250.00	137,713.91	67,856.89	69,857.02	68,856.98
	0336	1,274,800	113,329.72	.00	1,000.00	112,329.72	55,240.67	57,089.05	56,164.88
	0337	1,602,000	142,417.80	.00	.00	142,417.80	69,797.50	72,620.30	71,208.93
	0338	1,476,500	131,260.85	.00	250.00	131,010.85	64,435.00	66,575.85	65,505.45
	0339	1,563,500	138,995.15	.00	.00	138,995.15	68,364.09	70,631.06	69,497.61
	0340	1,577,300	140,221.97	.00	750.00	139,471.97	68,592.50	70,879.47	69,736.03
	0341	1,955,700	173,861.73	.00	250.00	173,611.73	85,388.03	88,223.70	86,805.90
	0342	1,978,800	175,915.32	.00	250.00	175,665.32	86,398.08	89,267.24	87,832.68
	0343	1,463,800	130,131.82	.00	250.00	129,881.82	63,879.70	66,002.12	64,940.94
	0344	1,941,000	172,554.90	.00	500.00	172,054.90	84,620.27	87,434.63	86,027.47
	0345	1,992,300	177,115.47	.00	.00	177,115.47	87,410.69	89,704.78	88,557.76
	0346	1,697,200	150,881.08	.00	500.00	150,381.08	73,960.10	76,420.98	75,190.55
	0347	1,782,500	158,464.25	.00	1,000.00	157,464.25	77,439.86	80,024.39	78,732.15
	0348	1,499,500	133,305.55	.00	250.00	133,055.55	65,440.68	67,614.87	66,527.81
	0349	1,418,600	126,113.54	.00	500.00	125,613.54	61,778.34	63,835.20	62,806.81
	0350	1,621,300	144,133.57	.00	500.00	143,633.57	70,641.40	72,992.17	71,816.81
	0351	1,372,100	121,979.69	.00	1,000.00	120,979.69	59,495.12	61,484.57	60,489.87
	0352	1,466,500	130,371.85	.00	.00	130,371.85	64,122.77	66,249.08	65,185.96
	0353	1,432,400	127,340.36	.00	750.00	126,590.36	62,256.75	64,333.61	63,295.22
	0354	1,398,300	124,308.87	.00	750.00	123,558.87	60,765.71	62,793.16	61,779.48
	0355	1,162,400	103,337.36	.00	.00	103,337.36	50,878.44	52,458.92	51,668.70
	0356	1,569,900	139,564.11	.00	250.00	139,314.11	72,349.23	66,964.88	69,657.09
	0357	1,319,600	117,312.44	.00	250.00	117,062.44	57,574.56	59,487.88	58,531.25
	0358	1,384,500	123,082.05	.00	250.00	122,832.05	60,412.33	62,419.72	61,416.07
	0359	1,559,200	138,612.88	.00	500.00	138,112.88	67,926.06	70,186.82	69,056.48
	0360	1,565,500	139,172.95	.00	.00	139,172.95	68,451.54	70,721.41	69,586.50
	0361	1,389,100	123,490.99	.00	.00	123,490.99	60,738.44	62,752.55	61,745.53
	0362	1,603,600	142,560.04	.00	500.00	142,060.04	69,617.49	72,442.55	71,030.06
	0363	1,405,900	124,984.51	.00	.00	124,984.51	61,473.04	63,511.47	62,492.29
	0364	1,252,400	111,338.36	.00	.00	111,338.36	54,761.24	56,577.12	55,669.21
	0365	1,530,300	136,043.67	.00	.00	136,043.67	66,912.44	69,131.23	68,021.88
	0366	2,016,100	179,231.29	.00	750.00	178,481.29	87,779.03	90,702.26	89,240.67
	0367	1,639,700	145,769.33	.00	500.00	145,269.33	71,445.94	73,823.39	72,634.72
	0368	1,696,400	150,809.96	.00	.00	150,809.96	74,175.16	76,634.80	75,405.03
	0369	1,474,000	131,038.60	.00	500.00	130,538.60	64,200.70	66,337.90	65,269.33
	0370	1,295,400	115,161.06	.00	250.00	114,911.06	56,516.41	58,394.65	57,455.55
	0371	1,273,100	113,178.59	.00	750.00	112,428.59	55,416.33	57,012.26	56,214.33
	0372	1,222,600	108,689.14	.00	500.00	108,189.14	53,208.25	54,980.89	54,094.60
	0373	1,233,800	109,684.82	.00	250.00	109,434.82	53,697.96	55,736.86	54,717.45
	0374	1,310,500	116,503.45	.00	750.00	115,753.45	56,926.67	58,826.78	57,876.75
	0375	1,237,000	109,969.30	.00	500.00	109,469.30	53,837.87	55,631.43	54,734.68
	0376	1,437,800	127,820.42	.00	500.00	127,320.42	62,617.85	64,702.57	63,660.23
	0377	1,327,800	118,041.42	.00	250.00	117,791.42	57,933.10	59,858.32	58,895.75
	0378	1,384,600	123,090.94	.00	.00	123,090.94	60,541.69	62,549.25	61,545.50
	0379	1,317,100	117,090.19	.00	1,250.00	115,840.19	56,965.26	58,874.93	57,920.14
	0380	1,392,500	123,793.25	.00	250.00	123,543.25	60,762.11	62,781.14	61,771.66
	0381	1,254,800	111,551.72	.00	250.00	111,301.72	54,741.19	56,560.53	55,650.90
	0382	1,147,400	102,003.86	.00	500.00	101,503.86	49,920.12	51,583.74	50,751.96
	0383	1,443,800	128,353.82	.00	.00	128,353.82	62,841.63	65,512.19	64,176.93
	0384	1,258,600	111,889.54	.00	750.00	111,139.54	54,657.33	56,482.21	55,569.80
	0385	1,394,300	123,953.27	.00	250.00	123,703.27	60,840.83	62,862.44	61,851.68
	0386	94,200	8,374.38	.00	.00	8,374.38	4,118.90	4,255.48	4,187.19
**DIST TOTAL		767,035,700	68,189,473.73	.00	119,750.00	68,069,723.73	33,551,816.13	34,517,907.60	34,034,873.99

TAXING DISTRICT NO. 02 CLARK TWP

COUNTY NO. 20 UNION

PAGE NO	NET TAXABLE VALUE	TOTAL TAXES (GENERAL)	TOTAL TAXES (SPECIAL)	DEDUCTION AMOUNT	NET AMOUNT OF TAXES	2021 TAXES (1ST HALF)	2021 TAXES (2ND HALF)	2022 TAXES (1ST HALF)
0001	315,924	28,085.64	.00	.00	28,085.64	14,153.92	13,931.72	14,042.82
**DIST TOTAL	315,924	28,085.64	.00	.00	28,085.64	14,153.92	13,931.72	14,042.82

TAXING DISTRICT NO. 02 CLARK TWP

COUNTY NO. 20 UNION

NAME OF OWNER ADDITIONAL OWNERS	PAGE NO.	BLOCK NO.	LOT NO.	LOT QUALIF.	ACCOUNT NO.	DEED BOOK	DEED PAGE	CLASS	PROPERTY LOCATION
A & JC HOLDINGS COMPANY LLC	0199	78	4			06383	02049	4A	155 WESTFIELD AVE
ABATE, ALFRED E & ANNA	0135	43.01	25		1028 SF			2	10 WENDELL PL
ABDELSHAHID, MOUNIR & WAFAA	0264	118.01	10		2412-SF.	05160	00194	2	110 FULTON ST
ABDEO, JAYANT & NALINI	0345	179	46			04260	00138	2	99 ST GERMAIN DR
ABOOD, STEVEN J & CINDY A	0042	24	33			05763	00060	2	21 FAIRVIEW ROAD
ABREU, IVAN G & DIANE C	0254	111	23			06194	00308	2	12 MALVERN DR
ABRUZZO, DEBRA	0028	14.01	34		3035-SF.	06004	00819	2	212 HAWTHORNE DR
ABRUZZO, GEORGE & ELVERA	0011	6	7		1340-SF.	03111	00644	2	49 SCHWIN DR
ACABOU, MARLIE D & JOAO M	0208	82	6			06081	00734	2	18 PRESCOTT TURN
ACCESS SELF-STORAGE OF CLARK, L.L.C.	0294	142	1.01			04738	00188	4A	CENTRAL AVE
ACOSTA, JAMES JR & ADA L	0216	85	58.04			03834	00049	2	8 RUSSELL CT
ACOSTA, PHILIP J & JANET M	0210	84	6			06318	00575	2	33 CHARLES ST
ACOSTA, STEVEN & SHARON A	0028	14	30		2042-SF.	05475	00536	2	211 HAWTHORNE DR
ACQUAVIVA, MICHAEL & TARA	0330	172	5			06384	00278	2	2A HILLSIDE AVE
ADAMCZYK, ROBERT & KATHERINE	0127	40	43.17			06382	00498	2	17 ROLLING HILL WAY
ADAMO, PATRICIA	0229	90	20			06336	00090	2	77 WASHINGTON ST
ADAMONIS, RICHARD A & JULIA E	0216	86	4		1075 SF			2	17 IVY ST
ADAMOWITZ, WILLIAM M & PATRICIA ANN	0034	20	15		1720-SF.	03873	00106	2	36 WILLOW WAY
ADAMS, JOHN & LINDA LAGUARDIA-	0156	52	23		2108-SF.	05049	00259	2	39 FRANCES DR
ADDALIA, JANET E	0120	38.11	9		2483-SF.			2	45 SURREY RD
ADDIE, MICHELLE N	0176	63	35			05535	00502	2	15 DAWN DR
ADORNO, JOHN & SERRANO, MICHELLE O	0122	38.12	13			05990	00889	2	148 DORSET DR
AGOGGLIA, KELLY & NICHOLAS	0372	194	37		1860-SF.	05954	00778	2	59 JAMES AVE
AGRESTA, MARIA	0313	160	28		864-SF.	05121	00271	2	203 NORTH LANE
AGRONT, ARIEL & MARGARET M	0198	77	46		1408-SF.	04286	00316	2	27 PLYMOUTH ROAD
AGUIAR, JOSE A & PINHO, JENNIFER M	0280	131	4			05938	00765	2	60 UNION ST
AHEARN, ALBERT & VANESSA	0306	153	17		1148-SF.	05819	00094	2	3 SUNSET DR
AHMED, MOHAMED	0001	4	2			06388	02266	2	211 OAK RIDGE ROAD
AIELLO, MICHAEL J & RAQUEL L	0280	130	14			06133	00709	2	55 GRAND ST
AIRO, VINCENZA	0241	102	9		1166-SF.	04316	00018	2	72 LINCOLN BLVD
AJA REALTY HOLDING LLC	0232	91	12			06124	00990	4A	37 WESTFIELD AVE
AJELLO, ANTHONY & MIRANDA	0024	13	18			06203	00994	2	96 BRIARHEATH LANE
AKLIAN, ANDRE	0194	76	9			06200	00147	2	169 RIVERSIDE DR
AKLONIS, LORRAINE	0020	9	12			05803	00216	2	11 HAWTHORNE DR
AL RIEDER LEX HOLDCO LLC ET ALS	0176	63	44		203,372	06372	02220	4C	LEXINGTON BLVD
ALAGO, MARGARET R & CATALINO	0133	43	12		1750-SF.	05898	00510	2	23 WENDELL PL
ALBARELLA, KEITH & KIMBERLY KOVAL-	0292	140	15		2800-SF.	05708	00197	2	384 BOYNTON AVE
ALBERTI, RENALD JR	0130	42	6			06155	00186	2	31 LEFFERTS LANE
ALBIN, STEVEN RAY & DONNA L	0372	194	44		1228-SF.	04761	00077	2	73 JAMES AVE
ALBORN, WILLIAM AND CAROL	0298	146	26			05806	00423	2	12 FLORENCE DR
ALBRECHCINSKI, HENRY & TESSIE	0292	140.01	12		1632 SF	05440	00037	2	108 GEORGIA ST
ALEFFI, JOHN & LILLIAN	0111	38.03	37		1922-SF.	03359	00039	2	76 MILDRED TERR
ALEMAN, ANTHONY & CHRISTINA	0218	87	9			06284	00436	2	68 CORNELL DR
ALENA, RAYMOND G	0074	31.03	1.01	C0061	858-SF.	05336	00161	2	61 BRIARWOOD PATH
ALESSI, LOUIS	0229	90	32			06329	00194	2	48 STANTON ST
ALEXANDER, JEFFREY S & LISA J	0055	28.01	13.01	C0051		06169	00285	2	51 HARVEY COURT
ALEXIOU, JORDAN	0274	125.01	50			06088	00072	2	83 JOHN ST
ALFANO, ANNE MARIE	0189	69	28.01	C0037	833-SF.	05221	00334	2	37 SCHOOL ST
ALFARO, PHILIP C	0231	91	5.01	C0012		06167	00784	2	16 WASHINGTON UNIT12APTBA
ALFIERI, JOSEPH JR & PATRICIA	0186	68	13			06033	00529	2	74 EMERALD PL
ALFORD, ANDREW	0073	31.03	1.01	C0023		06197	00655	2	23 BRIARWOOD PATH
ALICEA, TAMMY L	0366	192	35		1918-SF.	05554	00940	2	55 UNION COUNTY PKWY
ALICEA, WALLACE III & DARLENE	0182	66	2			06055	02015	2	38 DAWN DR
ALIPERTI, MARK & MADONNA	0112	38.03	49			06144	00183	2	97 FAIRVIEW ROAD
ALLADI, ROHIT	0055	28.01	13.01	C0041		06354	02672	2	41 HARVEY COURT
ALLEN TUCKER REVOCABLE INTER VIVOS	0288	135	18			06019	00001	4A	57 BRANT AVE
ALLEN, CRAIG E & ARLENE C	0041	24	10			02990	00965	2	63 HILLCREST DR
ALLEN, GEORGE & DORIS M	0144	49	6		1530 SF			2	36 KENNETH PL
ALLEN, JOSEPH & MICHELE S	0338	176	54.08			06245	00394	2	43 SYCAMORE ROAD
ALLEVA, JAMES & DOROTHY	0089	33.06	10		1800-SF.	05514	00949	2	33 KENT PL
ALLOCCA, JOSEPH A	0339	176.01	3		1572-SF.	05760	00126	2	18 SYCAMORE ROAD
ALMEIDA, ANTONIO & LINA	0069	31.01	9		2989-SF.	04027	00198	2	184 STONEHENGE TERR
ALMEIDA, KENNEDY & ELIZABETH	0028	14	31		2294-SF.	05842	00605	2	203 HAWTHORNE DR
ALMEIDA, NUNO R & ROCHA, PAULA S	0280	131	3			06368	02378	2	54 UNION ST
ALONGI, KIMBERLY	0061	30.02	10			04884	00160	2	86 HALL DR
ALONSO, JOSE & DOLORES	0016	8	14		2092-SF.	03530	00890	2	352 OAK RIDGE ROAD
ALTHOLZ, REED & LITT, ELYSE	0302	151	4		1334 SF	03502	00510	2	19 FLORENCE DR
ALTVATER, LINDA M	0340	177	2		1209 SF			2	4 LINDA LANE

TAXING DISTRICT NO. 02 CLARK TWP

COUNTY NO. 20 UNION

NAME OF OWNER ADDITIONAL OWNERS	PAGE NO.	BLOCK NO.	LOT NO.	LOT QUALIF.	ACCOUNT NO.	DEED BOOK PAGE	CLASS	PROPERTY LOCATION
ALVARADO, C & L (LISK, R C JR & L-L.R)	0377	196	6		1862-SF.	05756 00366	2	16 COLDEVIN ROAD
ALVAREZ, ALEXANDER & GERALDINE	0182	65	11		1030-SF.	05601 00035	2	66 DAWN DR
ALVAREZ, ANOLDO & CLARA M	0104	38	66		2277-SF.	05498 00081	2	121 MILDRED TERR
ALVAREZ, BETTY	0179	63	102		1156-SF.	05976 00592	2	1 EMERALD CT
ALVAREZ, CLARIBEL	0196	77	19			06041 00410	2	255 WESTFIELD AVE
ALVAREZ, DONALD & DEBRA	0027	14	14.04		2745-SF.	04784 00101	2	167 WILLOW WAY
ALVAREZ, MANUEL & CELINA	0197	77	37		2453 SF	03593 00427	2	52 BARTELL PL
ALVAREZ, MANUEL & MAYRA	0099	34.01	23			06187 00347	2	54 STEMMER DR
ALVAREZ, MICHELLE & DONALD	0140	48	3			06011 00444	2	23 POST ROAD
ALVES, ALOISON & DEFARIA, POLLIANNA	0207	82	1			06381 00584	2	6 PRESCOTT TURN
ALVES, JUSTINE & JOSEPH	0107	38.01	21			06275 02145	2	8 KENNEDY DR
AMA FUNDING LLC	0287	135	16.01	C0006		06415 02887	4A	45 BRANT AVE-UNIT#6
AMADO, NUNO & SUZANA P	0207	82	2			06323 00287	2	8 PRESCOTT TURN
AMALFE, JOHN J & ROSEMARIE P	0015	8	9		1904-SF.	02848 00268	2	392 OAK RIDGE ROAD
AMALFE, KAREN	0019	8.03	15.06		3108-SF.	05054 00243	2	63 LANCE DR
AMARAL, JORGE & ELISA	0038	22	14		2428-SF.	05930 00114	2	12 ACKEN DR
AMATO, JONATHAN & LAUREN	0012	6.01	5			06094 00190	2	58 SCHWIN DR
AMEEN, ALFRED & RITA	0236	95	1		1267 SF	02389 00604	2	143 HART ST
AMEEN, THOMAS J	0237	96	11			05006 00081	2	142 HART ST
AMER, MOUSSA & NANCY	0356	185	11		1800 SF	03801 00097	2	10 DURHAM DR
AMERICAN LEGION POST 328	0261	116	3				15F	84 WESTFIELD AVE
AMERICAN LEGION POST 328	0261	116	4				15F	LIBERTY ST
AMERICAN LEGION POST 328	0261	116	5				15F	LIBERTY ST
AMERICAN LEGION POST 328	0261	116	6				15F	LIBERTY ST
AMERICAN LEGION POST 328	0261	116	8				15F	BROADWAY
AMERICAN LEGION POST 328	0261	116	9				15F	BROADWAY
AMERICAN LEGION POST 328	0261	116	10				15F	BROADWAY
AMERICAN LEGION POST 328	0261	116	11				15F	FULTON ST
AMERICAN LEGION POST 328	0261	116	12				15F	FULTON ST
AMERICAN LEGION POST 328	0261	116	13				15F	FULTON ST
AMMONS, CHRISTIAN & GOLDING, JILIAN	0039	23	9			06254 00224	2	17 HILLTOP AVE
AMORIN, DAVID & SUSAN M	0002	4	9			05968 00951	2	429 WILLOW WAY
AMORIN, DELIO & AUREA	0126	40	38		2902 SF	03482 00672	2	83 HAYES AVE
ANAPOLSKY, CINDIE	0295	145	8			05925 00142	2	44 FLORENCE DR
ANASTASATOS, ANASTASIO G & ANTONINA D	0348	180	7		1256-SF.	05439 00099	2	34 COLONIAL DR
ANDERSON, NEIL & ELEANORA LEZYNSKI-	0035	21	20		2368-SF.	04647 00133	2	3 ACKEN DR
ANDERSON, NOELLE	0267	121	2		1075-SF.	05562 00558	2	122 BROADWAY
ANDERSON, RICHARD	0374	195	30		1080-SF.	04406 00179	2	38 JAMES AVE
ANDRAWIS, MARK S	0105	38	81.01			06237 00596	2	481 MADISON HILL RD
ANDRE, MICHELE	0039	23	16			06239 00101	2	10 MOUNTAINVIEW ROAD
ANDRETTA, LISA MARIE	0361	188	12		1224-SF.	05712 00318	2	1722 WESTOVER ROAD
ANDREWS, MATTHEW R & SUSAN J	0070	31.01	18			06036 00383	2	71 SWEET BRIAR DR
ANEKWE, IFEOMA	0063	30.04	65			06181 00408	2	494 OAK RIDGE ROAD
ANG TERMINAL AVE LLC	0166	60	1.0101		105755SF	06291 00277	4B	175 TERMINAL AVE
ANG TERMINAL AVE LLC	0170	60	71		832-SF.	06291 00285	2	1136 WESTFIELD AVE
ANG TERMINAL AVE LLC	0170	60	72			06291 00290	1	1148 WESTFIELD AVE
ANG TERMINAL AVE LLC	0170	60	73			06291 00295	1	1154 WESTFIELD AVE
ANGELES, JINGLE	0170	60	70.01	C0006		06345 00140	2	1132 WESTFIELD AVE UNIT 6
ANGELO, TAMMI L	0237	96	7		1176-SF.	05711 00359	2	79 LINCOLN BLVD
ANGELO, WILLIAM JR & DIANE	0038	22	21		2180-SF.	03311 00664	2	28 ACKEN DR
ANGERAMI, MARYANN	0158	53	20		1378-SF.		2	37 SCHUYLER DR
ANGIOLA, FRANCES	0009	5	7		1944-SF.	05502 00893	2	34 BROOKSIDE TERR
ANNUZIATO, JASON	0077	31.03	1.01	C1150	1059-SF.	05773 00710	2	1150 LAKE AVE
ANTENUCCI, JOSEPH & RACHEL	0178	63	87		VA-7337		2	135 LEXINGTON BLVD
ANTONIADES, MICHAEL & KATHRYN	0297	146	17			06333 00504	2	30 FLORENCE DR
ANTONUCCI, RICHARD A & STACEY SELEM-	0013	6.01	18		3050-SF.	05654 00978	2	41 ROBERTS ROAD
ANTUNES, ANTONIO & ELINORE M	0198	77	47.02			05908 00065	2	39 PLYMOUTH ROAD
AP REAL ESTATE HOLDINGS LLC	0168	60	48			06340 02220	2	9 TERRY LANE
APISA REI LLC	0245	106	7.01	C0081		06070 00730	2	81 BROADWAY-UNIT#2C
APISA, SERGIO & BADOLATO, MARIA	0173	62	24		1512-SF.	04508 00164	2	190 LEXINGTON BLVD
APONTE, CARMEN A	0305	153	5		1740 SF		2	27 SUNSET DR
APONTE, HECTOR & NELIDA M	0377	196	11			05167 00138	2	26 COLDEVIN ROAD
APPLIN, SUZANNE M	0196	77	24		2072 SF	05364 00147	2	29 BENJAMIN ST
APUZZIO, ROY & LISA	0043	25	1.01			05800 00939	2	115 ARMSTRONG DR
ARANCIO, JOSEPH & ANDREA	0265	118.01	14		1692 SF	04033 00152	2	151 PROSPECT ST
ARANEO, ANHONY & ETHEL	0171	61	4			06339 00906	4A	1146 RARITAN ROAD
ARANEO, ANHONY & ETHEL	0171	61	5			06339 00912	2	1150 RARITAN ROAD
ARANEO, ANHONY M & ETHEL	0157	52	39			06339 00888	4C	805 RARITAN ROAD

TAXING DISTRICT NO. 02 CLARK TWP

COUNTY NO. 20 UNION

NAME OF OWNER ADDITIONAL OWNERS	PAGE NO.	BLOCK NO.	LOT NO.	LOT QUALIF.	ACCOUNT NO.	DEED BOOK	DEED PAGE	CLASS	PROPERTY LOCATION
ARANEO, ANHONY M & ETHEL	0168	60	53			06339	00894	4A	1124-1126 RARITAN RD
ARANEO, ANHONY M & ETHEL	0171	61	3			06339	00900	4A	1142 RARITAN ROAD
ARANEO, CHRISTINE	0328	168	9		1872 SF	04323	00194	2	5 MAPLE ST
ARANEO, ETHEL	0103	36	20		2850 SF	03409	00346	2	16 MAE BELLE DR
ARATOM CORP % MORRIS BARNETT	0043	24	38.01					1	REAR FAIRVIEW RD
ARATOM CORP % MORRIS BARNETT	0111	38.03	36.01					1	MILDRED TERR-REAR
ARBOLEDA, JUAN & ROXANE	0251	110	4			06345	00422	2	23 MALVERN DR
ARCHIBALD, RICK & NICOLE	0184	67	15		1516-SF.	05719	00617	2	85 GIBSON BLVD
ARCUNI, SALVATORE & KOSAKOWSKI, JANINE	0373	195	10		1552-SF.	05399	00737	2	24 SUNSET DR
AREIAS, ARSENIO & MARIA	0005	4.02	29.01			06061	00830	2	241 OAK RIDGE ROAD
ARENA, JOANNE M	0158	53	13		1075-SF.	05375	00381	2	934 RARITAN ROAD
ARENAS, ALFREDO II & RAMOS, WENDY P	0323	164.01	12.01		1728-SF.	05940	00173	2	23 SPRUCE ST
AREZZI, ROBERTA	0303	152	3.01			06346	00473	2	31A FLORENCE DR
ARGENTIERE, JANICE	0079	31.03	3.03	C0010		04937	00171	2	1178 LAKE AVE UNIT#10
ARIAS REALTY LLC	0161	54	11			06288	00595	4A	990 RARITAN ROAD
ARIAS, GIOVANNI & MORENO, NURIA	0168	60	45			06155	00866	2	15 TERRY LANE
ARMETTA, ROBERT & GINA	0266	119	17			06078	00198	2	10 COOK ST
ARMSTRONG, FRANCIS P & DANA	0105	38	77		2139 SF	04336	00220	2	29 MILDRED TERR
ARNOLD, BRETT M & AMY M	0140	48	5		1492-SF.	05670	00668	2	33 POST ROAD
AROCHO, WILFREDO	0198	77	49			05905	00175	2	16 PLYMOUTH ROAD
AROMANDO, MICHAEL & DIANE	0031	18	5			06077	00699	2	27 WILLOW WAY
ARRUDA, JOEY & ISABEL P	0257	115	10			05903	00969	2	48 LIBERTY ST
ARRUNATEGUI, DORIAN & SONIA	0233	91	25		2216-SF.	05876	00103	2	78 WASHINGTON ST
ARTEAGA, PETER L & ROSA M	0324	165	1		1632-SF.	05350	00064	2	2 WHITTIER ROAD
ARTHUR, DARRELL & MELISSA	0032	19	3			06414	00335	2	18 GROVE ST
ARTILES, MICHAEL & FRANCESCA	0109	38.03	6			06358	00840	2	53 STEMMER DR
ARUTA, SCOTT & LAURA	0333	175	11		1840 SF			2	33C PARKWAY DR
ASAL, FREDERICK & JEAN	0288	135	21					2	17 GIBSON BLVD
ASH, NEIL & BARBARA	0056	29	8		1448-SF.	05558	00153	2	486 RARITAN ROAD
ASHAM, MICHAEL S & CONWAY, MARY E	0334	175	17			06036	00128	2	37 AUTUMN AVE
ASHLEY, BRETT KEITH	0025	13	33			06328	00521	2	1009 LAKE AVE
ASHLEY, DREW REVOCABLE LIVING	0076	31.03	1.01	C0106		06216	00636	2	106 SWEET BRIAR DR
ASHLEY, DREW REVOCABLE LIVING TRUST	0128	40	47			06216	00641	2	581 MADISON HILL ROAD
ASHLEY, LISA MARIE CULLEN	0350	181	1			06308	02157	2	73 COLONIAL DR
ASHMONT, PATRICIA & ALBERT J	0265	118.01	13			06011	00449	2	157 PROSPECT ST
ASHURST, STEPHEN F & BARBARA J	0053	28.01	13.01	C0016		06116	00144	2	16 HARVEY COURT
ASLAN, STEVEN S & CARLA M	0134	43.01	12			06079	00598	2	38 WENDELL PL
ASPE, SARAH BASS	0372	195	2		1608-SF.	04913	00089	2	2 COLDEVIN ROAD
ASPINWALL, DAVID & MONICA	0358	185.01	36		1839-SF.	04438	00234	2	6 ROSE TERR
ASPROMATIS IRREVOCABLE FAMILY TRUST	0074	31.03	1.01	C0075		06409	00236	2	75 BRIARWOOD PATH
ASSISI, FRANCIS JR	0285	135	1			06376	00549	2	56 LEXINGTON BLVD
ASSOC RETARDED CITZ.OF U.C%ARC	0005	4.02	15		2492-SF.	03433	00702	15F	279 OAK RIDGE ROAD
ASSUNCAO, ERASMO & MANGIOLA, JOSEPH	0090	33.08	2			06093	00231	2	34 CHESTNUT ST
AUCELLO, LORIAN	0378	196	27		1467SF	05804	00508	2	58 COLDEVIN ROAD
AUDINO, GENEVIEVE & GAYNOR, EILEEN	0303	151	11		1080-SF.	05339	00125	2	50 NEW YORK AVE
AUGENSTEIN, ROLF W & SHIRLEY	0281	131	20		1620 SF	04064	00251	2	21 PROSPECT ST
AUGULIS FAMILY DISCRETIONARY TRUST	0333	175	1			06062	00208	2	20 PARKWAY DR
AUROMIRA LLC	0096	34	24.01	C0204		06349	00480	4A	727 RARITAN RD SUITE 204
AVANTIER INC	0284	134	19.01	C0007		05919	00639	4A	17 BRANT AVE UNIT#7
AVANTIER, INC	0284	134	19.01	C0006		05791	00644	4A	17 BRANT AVE UNIT#6
AVENA, WALTER & GLADYS	0290	139	4		1512-SF.	05267	00053	2	376 CAROLINA ST
AVILA, HUMBERTO & NADINE	0350	181	12		3004-SF.	05863	00091	2	1129 MAURICE AVE
AVILES, ALBERT & RETAMER, ANGIE	0351	181	20			06212	00189	1	1083 MAURICE AVE
AVIRAM, DANNY & ANNE H	0126	40	37.01		1638-SF.	05455	00064	2	95 HAYES AVE
AWOFESOB, OMONIYI	0164	59	3			06355	00368	2	1769 DAKOTA ST
AXELRAD, MARTIN I & LINDA H	0121	38.12	1		2932-SF.	05998	00818	2	11 DEVON LANE
AXELSON FAMILY TRUST	0324	165	5			06289	00910	2	18 WHITTIER ROAD
AYDIN, KONSTANTIN J	0078	31.03	1.01	C1156		06396	02454	2	1156 LAKE AVE
AYRE, ANTHONY & DENISE	0128	40	43.24			05101	00111	2	3 ROLLING HILL WAY
AZEVEDO, ANTONIO & GABRIELA	0340	178	2		2816-SF.	05481	00027	2	67 GIBSON BLVD
AZEVEDO, OLIVIA & AZOUZ, NORMAN	0126	40	43.03			05695	00599	2	4 ROLLING HILL WAY
AZOA, CHRISTINA T	0121	38.11	20		1923-SF.	05958	00159	2	24 DORSET DR
AZOA, EUGENE & LINDA	0239	100	13		1886 SF			2	15 LOESER AVE
B V PROPERTY MGMNT LLC	0056	29	1			06239	00025	4A	1040 LAKE AVE
BABAIA, JAMES D & SHARON E	0303	152	6		2002 SF			2	37 FLORENCE DR
BABIUK, WALDEMAR & KOMOREK, ANNA	0358	185.01	41			06263	00154	2	9 GEORGIAN DR
BABIUK, WALDEMAR & KOMOREK, ANNA	0362	189	9			06243	02077	2	40 ROSS ST
BACEK, ANNA L	0271	125	20		1038-SF.	04850	00045	2	75 PROSPECT ST

TAXING DISTRICT NO. 02 CLARK TWP

COUNTY NO. 20 UNION

NAME OF OWNER ADDITIONAL OWNERS	PAGE NO.	BLOCK NO.	LOT NO.	LOT QUALIF.	ACCOUNT NO.	DEED BOOK	DEED PAGE	CLASS	PROPERTY LOCATION
BACEK, EDIEE L & SCOTT A	0369	193.01	8		1526 SF	05960	00222	2	825 RIVERBEND DR
BACHRATY, ROSE S	0035	21	9			04437	00154	2	23 ACKEN DR
BAER, JEFFREY G	0353	182	32		1344-SF.	05689	00120	2	102 ST LAURENT DR
BAEZ, WERNER AND BETTY	0033	20	4		1680-SF.	05834	00362	2	927 LAKE AVE
BAGLIERI, KIM	0305	153	11			06239	00018	2	15 SUNSET DR
BAI, CHUN & HONG, HENI	0102	36	11		1232-SF.	05733	00871	2	23 AMELIA DR
BAIAO, LINA M, ET ALS	0126	40	43.04			06198	00976	2	6 ROLLING HILL WAY
BAILEY, RAY J & EILEEN	0330	173	21.01		2076 SF	03909	00004	2	160 RIVERSIDE DR
BAILEY, ROBERT J & LAURA	0251	110	2			04209	00333	2	11 MALVERN DR
BAINBRIDGE, ROSEANN R	0217	87	1		1075-SF.	04862	00339	2	5 BRADLEY ROAD
BAJGER, MARIAN & BAJGEROVA, LIBUSE	0075	31.03	1.01	C0086		06112	00226	2	86 SWEET BRIAR DR
BAJGER, MARIAN & BAJGEROVA, LIBUSE	0180	64	10			05745	00134	2	8 SHEFFIELD WAY
BAJRAMOVIC, ARIAN	0045	27	4			06393	02054	2	37 THOMAS DR
BAKER, ROBERT & MARY JO	0007	4.04	1		2180-SF.	05767	00485	2	33 DEERWOOD DR
BAKES, SUSAN	0106	38.01	7.01			05947	00625	2	45 RIDGE ROAD
BALCAZAR, STELLA	0341	178	6		1240-SF.	04973	00286	2	104 LEXINGTON BLVD
BALDWIN, ALYSHA M & JEFFREY M	0092	33.10	12			06053	00258	2	57 WHITE PL
BALDWIN, MICHAEL & WRONKA, ERIN	0331	174	3			06396	02157	2	414 VALLEY ROAD
BALKE, TIMOTHY & LINDA	0205	81	58			06154	00129	2	59 RICHARD ST
BALLARD, BRETT & BLAKE	0133	43	17			06318	00106	2	13 WENDELL PL
BANAGA, ROGELLO & AMY	0271	125	17		1305-SF.	05737	00964	2	26 HALIDAY ST
BANEK, MARK & ROXANNE	0368	193	11			04941	00161	2	796 RIVERBEND DR
BANGIYEV, BORIS & BASANDA	0270	123	8		1791-SF.	04980	00021	2	147 BROADWAY
BANIC, VELJKO & BOZANA	0111	38.03	40		3020-SF.	03564	00276	2	100 MILDRED TERR
BANK OF AMERICA CORPORATION	0169	60	65.05					4A	1050 RARITAN ROAD
BANKS, KATHLEEN & FONTI, CHRISTOPHER	0333	174	26		1368-SF.	05384	00966	2	1 HILLSIDE AVE
BANTA, HENRY H & LORI J	0326	165	27		1620-SF.	05206	00258	2	69 EMERSON ROAD
BAPTISTA, ALBERTO & MAGDA I	0371	194	32		1008-SF.	04267	00092	2	49 JAMES AVE
BARAKH, YAKOV & DINA	0223	88.01	37		2404 SF	04815	00236	2	29 HARRISON ST
BARAN, LILLIAN M-ESTATE	0192	73	11		2660 SF	04248	00108	2	7 RIVERSIDE DR
BARAN, ROBERT P & SANDRA J	0084	33.02	9			06284	00147	2	173 MEADOW ROAD
BARAN, ZBIGNIEW & JULIE	0270	122	10		3668 SF	04054	00306	2	119 BROADWAY
BARAT, LANCE R & LYNN A	0210	84	8		2198 SF	03882	00169	2	41 CHARLES ST
BARAZ, ASYA & LEONID	0338	176	54.10			05117	00246	2	55 SYCAMORE ROAD
BARBA, MARIE; MARTULLI, DONALD	0198	77	47		1136 SF	05847	00251	2	31 PLYMOUTH ROAD
BARBARICH, JAMES J & ANN K	0098	34.01	16		2136-SF.	02875	00757	2	51 SANDALWOOD DR
BARBERIO, GIUSEPPE & CLAUDIA E	0144	49	1			06143	00549	2	66 KENNETH PL
BARBOSA, ABEL S & MARIA MADALENA	0352	182	14		1668-SF.	04422	00029	2	127 DELIA TERR
BARBOSA, JOAQUIM C & MARIA L	0189	70	16		2359-SF.	04886	00287	2	48 SCHOOL ST
BARBOSA, OSWALDO F & ROSA M	0031	18	6		2150-SF.	03902	00001	2	35 WILLOW WAY
BARBOSA, WILSON & ANA M RESENDE-	0211	84	11		1226-SF.	05661	00874	2	53 CHARLES ST
BARCANOZ, LLC	0284	134	20.01	C0003		05238	00004	4A	21 BRANT AVE
BARCAS, CHARLOTTE BETHAVAS-	0091	33.10	4		2049-SF.	05223	00191	2	35 CHESTNUT ST
BARCAS, PETER J & CHARLOTTE T	0347	179.03	9		1424-SF.	05029	00198	2	68 ST GERMAIN DR
BARONE, JOSEPH & ALICIA	0167	60	27		1008-SF.	06066	00847	2	2 JANIE LANE
BARR, ALVIN & BARBARA	0254	111	18					2	42 MALVERN DR
BARR, JON-HENRY & LAUREN	0034	21	6			05910	00992	2	48 SKYLINE DR
BARR, SUSAN, ET ALLS	0112	38.03	53			05931	00876	2	69 FAIRVIEW ROAD
BARREIRA, ROGERIO & MARIBEL V	0337	176	41			05950	00200	2	13 LUPINE WAY
BARREIRO, MICHAEL E & ANDREIA J	0110	38.03	23			06190	00325	2	34 AMELIA DR
BARRETT, EDWARD R II & LINDSEY L	0253	111	4			06101	00553	2	23 OLEANDER WAY
BARRETT, ROBERT & CAROL	0017	8.01	4			02771	00091	2	102 RUTGERS ROAD
BARROQUEIRO, FERNANDO	0219	88	11		1085-SF.	05994	00816	2	51 CORNELL DR
BARROQUEIRO, JOHN & HEATHER	0285	134	32		1008-SF.	05882	00618	2	61 LEXINGTON BLVD
BARROQUEIRO, MELISSA; MONGE, ANDRES	0206	81	76			06400	02093	2	34 KATHRYN ST
BARTELL CLARK PROPERTIES, LLC	0166	60	13.01		72422-SF	05436	00300	4B	277 CENTRAL AVE
BARTHOLOMEW, GLENN & ANDREA	0145	49	10			06375	02475	2	12 KENNETH PL
BARTKUS, DENISE	0338	176	51		768-SF.	05552	00140	2	55 LUPINE WAY
BARTKUS, JEFFREY & DEBORAH	0303	152	3		1335-SF.	05321	00049	2	31 FLORENCE DR
BARTO, FRANK C JR & VALERIE A	0045	27	9			03225	00541	2	52 MC COLLUM DR
BARTON, LINDA	0257	114	17		1584-SF.	04584	00221	2	5 ASCOT WAY
BARZOLA, JACINTO & ARACELLI	0177	63	78		957-SF.	05583	00062	2	183 LEXINGTON BLVD
BASILE, JOSEPH & CATHERINE	0222	88	85		1085-SF.	05815	00505	2	91 IVY ST
BASS, GEOFFREY WILLIAM	0007	4.03	44			06350	02081	2	57 BROOKSIDE TERR
BASS, JASON & ALYSSA M	0034	20	19			06279	02083	2	30 BRIARHEATH LANE
BASSINSKI, CHARLES R & NATALIE M	0226	89	10.02			06021	00326	2	33 STANTON ST
BASU, SANJAY & ENAYATI, ROYA	0029	15	5		2220-SF.	03880	00175	2	110 WILLIAM ST
BATAILLE, WILLIAM J & MARIE E TRUST	0226	89	20			03553	00356	2	77 STANTON ST

TAXING DISTRICT NO. 02 CLARK TWP

COUNTY NO. 20 UNION

NAME OF OWNER ADDITIONAL OWNERS	PAGE NO.	BLOCK NO.	LOT NO.	LOT QUALIF.	ACCOUNT NO.	DEED BOOK	DEED PAGE	CLASS	PROPERTY LOCATION
BATES, JAMES R & KATHLEEN	0280	130	20		1568 SF	03541	00744	2	23 GRAND ST
BATIATO, CHRISTINA M & OLAS, EDWARD	0325	165	23		1508 SF	05897	00457	2	424 WEST LANE
BATISTA, JOHN & FELOMENA	0186	68	14		1963 SF	05300	00015	2	70 EMERALD PL
BATON, LOUIS & SUSAN	0090	33.08	8		2128-SF.	04896	00338	2	660 RARITAN ROAD
BATRA, VIJAY K & MANJU	0054	28.01	13.01	C0024		06190	00137	2	24 HARVEY COURT
BATTISTELLA, FRANK T & MARIJEAN	0024	13	14			03857	00052	2	126 BRIARHEATH LANE
BATTISTELLA, MARIO	0109	38.03	2			06211	00986	2	17 STEMMER DR
BAUM, SHIRLEY	0362	189	12		944 SF			2	1 CRESTWOOD LANE
BAUMANN, JANE L	0174	63	6		1146-SF.	05431	00161	2	73 DAWN DR
BAUMANN, MATTHEW & TAZIANA	0368	193	16			06369	00103	2	764 RIVERBEND DR
BAUMGART, RICHARD & O KANE, STACEY	0280	131	1		1620-SF.	05440	00624	2	44 UNION ST
BAUMGARTNER, LISA	0150	51	4		1255-SF.	05717	00926	2	913 RARITAN ROAD
BAUS, DAVID J & ROSEMARY L	0312	160	10		1824 SF	03508	00974	2	12 CLAUSS ROAD
BAYBERRY GARDENS% GOLDBERG REALTY	0081	32	1			05352	00216	1	LAKE AVE
BAYKOWSKI, LORI B & MENZO, TODD J	0325	165	25.01		1486-SF.	05152	00142	2	93 EMERSON ROAD
BAZAN, MARIA TERESA	0006	4.03	4			04989	00138	2	67 BROOKSIDE TERR
BEACH, ANDREW & CERASA-BEACH, MARY	0133	43	19		1256-SF.	05925	00147	2	9 WENDELL PL
BEACH, NANCY	0109	38.03	8		1392-SF.	03846	00264	2	73 STEMMER DR
BEALL, RYAN & RODRIGUEZ, CAROLINA	0297	146	20			06408	02746	2	24 FLORENCE DR
BEATTYS, DAVID L & NICOLE K	0336	176	30			06382	02498	2	299 VALLEY ROAD
BEAVER, THOMAS C & NANCY L	0230	90	36		1310 SF	05909	00557	2	26 STANTON ST
BECEIRO, ANTHONY & DIANE	0134	43.01	5			06418	00100	2	52 WENDELL PL
BECEIRO, ANTHONY R & DIANE	0134	43.01	6		3782 SF	03467	00804	2	50 WENDELL PL
BECK, DANIEL A & NICOLE A	0134	43.01	7		1216-SF.	05174	00038	2	48 WENDELL PL
BECK, DANIEL; BECK, WILLIAM	0060	30.01	21		1422-SF.	05873	00917	2	36 HALL DR
BECK, JO ANN	0051	28	23		1620 SF	03005	00093	2	68 ARMSTRONG DR
BECKER, GEORGE & ROSARIA	0386	199	18					2	1590 BEDFORD ST
BECKER, HELEN	0067	31	2.01	C0005		05981	00550	2	5 CELLAR AVE
BECKER, LOUIS PETER & LISA ANN	0112	38.03	47			06129	02009	2	111 FAIRVIEW ROAD
BECKER, MARK & JODY	0112	38.03	50		1758-SF.	04551	00001	2	91 FAIRVIEW ROAD
BEDNAR, SUSAN	0238	97	12			06133	00326	2	3 GLORIA ST
BEHR, JOHN & EILEEN	0082	33	6.01	C0778		05716	00352	2	778 FEATHERBED LANE
BEHRMANN, ENIO E & IRENIA A	0321	164	39		1277 SF			2	208 EAST LANE
BEINSTEIN, ALEXANDRA D	0245	106	7.01	C0073	1588-SF.	06108	00326	2	73 BROADWAY-UNIT#3B
BELL, BRIAN AND MEGAN	0012	6.01	7		1624-SF.	05875	00533	2	78 SCHWIN DR
BELLE, CURTIS & DIANA	0095	34	22.07			06399	02108	2	7 SEVELL CIRCLE
BELLOMO, ANGELA	0268	121	10		2072-SF.	03415	00737	2	46 NASSAU ST
BELLOMO, DANIEL & MARYLOU	0102	36	7			05545	00869	2	61 AMELIA DR
BELLOMO, JOSEPH J & CAPUTO, JENNA S	0011	6	12			06034	00876	2	95 SCHWIN DR
BELLUSCIO, RICHARD & KATHLEEN	0363	191	3		1258-SF.	04438	00237	2	5 CRESCENT PKWY
BELLUSCIO, SUSAN ANN	0345	179	41		4625-SF.	05083	00256	2	461 VALLEY ROAD
BELMAS, MAREK J	0327	168	3			05793	00543	2	4 PARK ST
BELTRAN, JENNIFER & PRADO, LISA	0129	40	52			06416	00397	2	545 MADISON HILL ROAD
BELTRAN, JENNIFER M	0310	159	10			06166	00866	2	13 CLAUSS ROAD
BELTRAN, LISA & PRADO, LUIS	0277	128	38.04		1766-SF.	05758	00529	2	224 BROADWAY
BELVERIO, PAUL D & KIMBERLY A	0205	81	57		1752-SF.	05651	00020	2	53 RICHARD ST
BENCIVENGA, DINO & KATIE E	0249	108	34		1376-SF.	05470	00084	2	87 LIBERTY ST
BENCIVENGA, RALPH & PENNY	0117	38.08	10		2377 SF	05508	00668	2	149 DORSET DR
BENEDETTI, ROBERT & MARY	0258	115	33		1692 SF			2	111 FULTON ST
BENEDETTO, KENNETH H JR & ROSLYN	0221	88	30.04			06300	00668	2	31 ADAMS ST
BENESH, LEE T & DONNA J	0171	61	13			03935	00184	2	15 JANIE LANE
BENEVENTO, LOUIS A & ROSA C	0362	189	11		1456-SF.	04516	00113	2	3 DURHAM DR
BENINATO, ANGELA	0231	91	5.01	C0010	584-SF.	03552	00290	2	16 WASHINGTON UNIT10APT1B
BENKO, KENNETH T & MARYANN	0305	153	10		720 SF	03507	00863	2	17 SUNSET DR
BENNETT, BRANDON	0316	161	26			05857	00537	2	304 PARKWAY DR
BENNETT, SHARON A	0310	159	11		1596 SF	05262	00009	2	15 CLAUSS ROAD
BENTSEN, PAUL E & ANNE	0176	63	33		738 SF	03749	00009	2	19 DAWN DR
BERCIK, ROBERT J	0300	148	20			03733	00086	4A	1445 RARITAN ROAD
BERGER, NAOMI	0085	33.02	28		2176-SF.	02621	00296	2	105 ACORN DR
BERGLUND, THERESA	0188	69	28.01	C0029	1225-SF.	05345	00963	2	29 SCHOOL ST
BERKEY, NICHOLAS J & JOANN	0382	197	31		1192 SF	05599	00749	2	1641 RARITAN ROAD
BERLIN, MARY	0182	66	1		1008-SF.	04733	00035	2	34 DAWN DR
BERNARDO, RALPH & KAREN	0311	159	12		1292 SF	03575	00989	2	17 CLAUSS ROAD
BERNARDO, VICTOR C & ELIZABETH D	0288	135	23		1692-SF.	04442	00151	2	25 GIBSON BLVD
BERNASKY, JANE	0234	91	37		1102 SF			2	22 WASHINGTON ST
BERNERO, DAVID & LINDSAY	0325	165	24			06340	00146	2	422 WEST LANE
BERNICH, JANET	0385	199	2		3038-SF.	05911	00675	2	1603 FRANKLIN ST
BERRY, DAVID R & LINDA M	0310	158	8		1248 SF	03566	00143	2	11 SCHMIDT LANE

TAXING DISTRICT NO. 02 CLARK TWP

COUNTY NO. 20 UNION

NAME OF OWNER ADDITIONAL OWNERS	PAGE NO.	BLOCK NO.	LOT NO.	LOT QUALIF.	ACCOUNT NO.	DEED BOOK PAGE	CLASS	PROPERTY LOCATION
BERRY, JOHN	0355	184	1		1344-SF.	05733 00159	2	18 ROSS ST
BERSON, MARJORIE E	0081	33	6.01	C0007	1900-SF.	04528 00303	2	7 WINTERS COURT
BERUBE, NATALIE	0215	85	49		1560-SF.	05219 00184	2	32 BRADLEY ROAD
BERZANSKIS, KATHLEEN M	0320	164	3			06034 00772	2	18 EMERSON ROAD
BERZKALNS, ZENIJA	0279	130	11		1656 SF	02952 00465	2	191 BROADWAY
BETANCOURTH, CECILIA	0191	73	9			06114 00818	2	15 RIVERSIDE DR
BEVACQUA, IVIO	0041	24	11		1290-SF.	02950 00790	2	55 HILLCREST DR
BEVANDA, TANJA % GANGALA, SONJA	0232	91	5.01	C0026	684-SF.	04746 00265	2	15 WESTFIELD UNIT6 APT2B
BEYER, ROBERT M & JOANNE P	0119	38.10	12		3757 SF	04131 00241	2	70 SURREY RD
BEYNON, DAVID & MICHELE	0295	145	3			04460 00239	2	155 WALNUT AVE
BHANDARI, DANIA	0055	28.01	13.01	C0049		06210 00282	2	49 HARVEY COURT
BIALECKI, JOSEPH F & MARY K	0191	73	3		2078 SF		2	254 WESTFIELD AVE
BIANCHI, ANTHONY F & CAROL ANN	0208	82	7		1136-SF.	05163 00139	2	20 PRESCOTT TURN
BIANCONE, JOSEPH	0144	49	2		1530-SF.	05622 00797	2	60 KENNETH PL
BIANCONE, JOSEPH	0235	94	7		1388-SF.	05709 00205	2	43 LINCOLN BLVD
BIASE, IGNAZIO N	0111	38.03	36			06118 00147	2	64 MILDRED TERR
BICI, ARTUR & LEONORA	0089	33.07	6			06408 02185	2	67 TUDOR DR
BIEKSHA, V K & P(SZCZEPANIK,M-LR)	0384	197	47			03810 00048	2	41 COLDEVIN ROAD
BIELEN, ANTHONY	0384	197	49		1008-SF.	05686 00783	2	37 COLDEVIN ROAD
BIELEN, JOHN A & EMILY	0273	125	40			03373 00794	2	35 JOHN ST
BIENIASZEWSKI, HELEN B	0246	107	11.01			04593 00081	2	54 HARDING AVE
BIENIASZEWSKI, IRENE & RENEE	0192	75	3		1752-SF.	05481 00925	2	70 BARTELL PL
BIENIASZEWSKI, RENEE & HELEN	0192	75	4			06364 00324	2	66 BARTELL PL
BIGELOW, TYLER & SARNECKI, LAUREN	0013	6.01	16			06290 00891	2	57 ROBERTS ROAD
BIGLASCO, KENNETH R & DOLORES	0030	17	6		1617-SF.	02993 00390	2	91 WILLIAM ST
BILAK, TRAVIS & MEGAN	0328	169	3			06209 00156	2	2 PINE ST
BILL, JOSEPH & LISA	0209	83	10		1556-SF.	05524 00881	2	42 CHARLES ST
BILLS, GERALD & EUGENIA	0048	28	2.01	C0023		06395 02562	2	675 RARITAN ROAD UNIT#023
BINDER, SCOTT	0060	30.01	24			06069 00304	2	56 HALL DR
BING, LINDA	0143	48.02	2		1440-SF.	05685 00899	2	17 DORIS WAY
BINIARIS, THEODORE & MARY E	0150	51	5		1230-SF.	04305 00252	2	917 RARITAN ROAD
BIONDI, JOSEPH JR & JENNIFER L	0253	111	8			05422 00869	2	49 OLEANDER WAY
BIONDI, MATTHEW	0218	87	13		1843-SF.	05776 00366	2	44 CORNELL DR
BIONDI, ROCCO A & JOYCE	0385	197	64			03454 00955	2	5 COLDEVIN ROAD
BIRNBAUM, DOUGLAS & KATE	0347	180	1			05936 00661	2	106 ROSS ST
BISHOP, THOMAS H & DEBORAH A	0318	162	6		1176 SF		2	103 SUNRISE DR
BISHOP, WAYNE L & WOJCICH, TRISHA A	0013	6.01	14			05784 00543	2	73 ROBERTS ROAD
BISS, PAUL V & ELIZABETH	0217	86	10		1085 SF		2	22 FISHER PL
BISSET, BRAD J	0207	81	92			06373 02041	2	4 KATHRYN ST
BISULCA, EUGENE & ARLENE	0078	31.03	3.03	C0001		05347 00524	2	1178 LAKE AVE UNIT#1
BIZINK, TANIA LAVIN	0292	140.01	1			06061 00061	2	42 GEORGIA ST
BIZUB, EDWARD J SR & GLORIA W	0385	199	4		1440 SF		2	1579 FRANKLIN ST
BIZZOCO, GAETANO & MICHELE L	0061	30.02	7		2112-SF.	05433 00905	2	85 STONEHENGE TERR
BLACK, DONALD & JEANNETTE	0373	195	7			03539 00164	2	18 SUNSET DR
BLACK, PATRICIA A	0316	161	33		1293 SF	03767 00141	2	318 PARKWAY DR
BLACKLOCK, THOMAS J & MARY V	0344	179	38.01		3112-SF.	04557 00307	2	493 VALLEY ROAD
BLAES, ROBERT W & BLOM, STACY A	0218	87	11		1075-SF.	05367 00181	2	60 CORNELL DR
BLANCO, DAVID & CARINA	0180	64	13			06122 00001	2	76 DAWN DR
BLANK, JOSEPH & SUSAN	0286	135	16.01	C0002		05582 00397	4A	45 BRANT AVE UNIT#2
BLATT, LEONARD F-ESTATE	0254	112	4				2	18 LUPINE WAY
BLAZOVIC, DANIEL J & SHEILA	0141	48	15				2	34 WINTHROP ROAD
BLIZNIAK, ROBERT AND JOANN	0224	88.01	57			05928 00269	2	72 GERTRUDE ST
BLOOM, GARY J & EILEEN A	0151	51	22		1504 SF	05739 00660	2	54 HUTCHINSON ST
BLOOM, GLEN S & EDIE J	0114	38.06	1		2018-SF.	05222 00157	2	46 JUPITOR ST
BOBERTZ LIVING TRUST	0023	13	9		2218-SF.	05945 00811	2	15 ORCHARD TERR
BOCCELLA, NICHOLAS & CALIGUIRE, A	0197	77	45			05945 00973	2	23 PLYMOUTH ROAD
BOCCO, ANDRE & GAIL A	0151	51	19				2	51 HUTCHINSON ST
BOCK, ROBERT S & DIANA M	0131	42	14		1292 SF	05020 00114	2	75 LEFFERTS LANE
BODNAR, ALEKSANDER A	0172	61	18			06337 02290	2	6 TERRY LANE
BODNAR, MYKOLA & MARIIA	0147	50	4			06307 00613	2	63 RUDDY PL
BODNIEWICZ, KRISTYNA	0273	125.01	7		1120 SF	03359 00148	2	15 HALIDAY ST
BOFFA, CHRISTOPHER & CARRELLI, ALEXIS	0222	88	83			06415 00638	2	99 IVY ST
BOGASH, EDWARD R & LAURA A	0345	179	42.02		3616-SF.	04637 00240	2	34 SKYLARK PL
BOGIE, JAMES	0332	174	13		1564-SF.	05941 00913	2	9 EMERSON ROAD
BOGUSH, SEMEN & ZORYANA	0116	38.07	8			06398 00392	2	45 DORSET DR
BOHM, SCOTT R & LOIS	0029	16	3		3150-SF.	04891 00337	2	62 GROVE ST
BOJAR, STELLA & BOJAR, EILEEN A	0163	56	9			05350 00979	2	16 GARSIDE PL
BOLES, GLENN; SHELDRIK, JEANNINE	0223	88.01	34		1627	05840 00001	2	15 HARRISON ST

TAXING DISTRICT NO. 02 CLARK TWP

COUNTY NO. 20 UNION

NAME OF OWNER ADDITIONAL OWNERS	PAGE NO.	BLOCK NO.	LOT NO.	LOT QUALIF.	ACCOUNT NO.	DEED BOOK	DEED PAGE	CLASS	PROPERTY LOCATION
BOLONA, LEOPOLD & JOCELINE	0028	14	27			06030	00393	2	235 HAWTHORNE DR
BONACCORSO, MICHAEL S & LISA	0087	33.04	16		1920-SF.	04972	00251	2	137 VICTORIA DR
BONACCORSO, MICHAEL S TRUSTEE	0086	33.04	2			06159	00182	2	25 VICTORIA DR
BONACCORSO, MICHAEL S. TRUSTEE	0159	53	28			06160	00271	2	809 FEATHERBED LANE
BONANNO, BIAGIO & JENNIFER	0040	24	8			05584	00605	2	79 HILLCREST DR
BONAVITACOLA, FRANK & SUSIE	0192	75	5		2091 SF	05814	00512	2	11 KING ST
BONILLA, SEBASTIAN & NANCY	0006	4.03	13			06310	00928	2	52 WHEATSHEAF ROAD
BONNER, JOSEPH C & YEROVI, MARIA M	0100	34.02	47		4330-SF.	03713	00109	2	98 STEMMER DR
BONNER, LINDA & ADAMCZYK, WOJCIECH	0201	80	3			06042	00479	2	97 RICHARD ST
BONNEY, DAVID & NICOLE FERRY-	0013	6.01	21			05787	00173	2	15 ROBERTS ROAD
BONO, JOHN & BERNADETTE	0029	16	1		2262-SF.	05660	00629	2	143 BRIARHEATH LANE
BONOMO, GIACOMO & LAURA	0085	33.02	29			06016	01000	2	109 ACORN DR
BOOKBINDER, LEWIS & JILL	0073	31.03	1.01	C0027		06306	00292	2	27 BRIARWOOD PATH
BORDAS, TOMAS M & MARIA E	0045	26	15		2686 SF	03876	00195	2	56 HILLCREST DR
BORDEN, JAMES W & KATHLEEN	0140	48	2		1028 SF			2	19 POST ROAD
BOREN, JOCELYN	0330	172	3			06400	00361	2	8 HILLSIDE AVE
BORENSTEIN, KATHLEEN K	0035	21	16			04178	00314	2	9 ACKEN DR
BORKER, SCOTT	0072	31.03	1.01	C0005	858-SF.	05393	00923	2	5 BRIARWOOD PATH
BOROVITZ, EDWARD & MARGARET	0047	28	2.01	C0008	1556-SF.	04912	00034	2	675 RARITAN ROAD UNIT#008
BOROWSKI, THOMAS & EISEN, MELISSA	0002	4	13			06374	00428	2	395 WILLOW WAY
BOROWSKI, WALTER J & JOLANTA M	0096	34	31.02			03573	00001	2	313 MADISON HILL ROAD
BORUTA, KATHERYN	0339	176	59		1542-SF.	05956	00152	2	415 VALLEY ROAD
BOSCIA, CHRISTOPHER A & NICOLE J	0172	61	20		1056-SF.	05682	00288	2	2 TERRY LANE
BOSCO, V SAVARIDOSS ET ALS	0129	40	50.01			06362	00328	2	2 HARTMAN CT
BOSIO, FRANK VITO & LAUREN	0290	139	2		1992 SF	05682	00607	2	364 CAROLINA ST
BOSONAC, STEPHEN & BARBARA	0145	49	12.07		2596 SF			4A	979 RARITAN ROAD
BOTRO, ANTHONY & BOJAR, EILEEN	0189	69	28.01	C0039		03506	00080	2	39 SCHOOL ST
BOTTGE, THOMAS & PATRICIA	0302	151	3			06277	00144	15F	21 FLORENCE DR
BOULANGER, RICHARD P & LINDA	0138	45	5		3386 SF	05579	00239	2	31 SHETLAND DR
BOVA, VINCENT JR & JOYCE A	0280	131	6		1620 SF			2	70 UNION ST
BOVE, SALVATORE F & ANGELA M	0008	4.04	7		2368-SF.	05446	00455	2	9 DEERWOOD DR
BOWDEN, DENNIS & ROSEANN	0363	189	19			03337	00234	2	15 CRESTWOOD LANE
BOWEN, JOHN & BERNICE	0210	84	3		1830 SF	05544	00362	2	19 CHARLES ST
BOWEN, JOHN R & BERNICE	0209	83	7			06356	02152	2	35 YORKTOWN DR
BOWEN, JOHN R & BERNICE J	0109	38.03	10		1624-SF.	03086	00575	2	114 AMELIA DR
BOWEN, THOMAS R & KELLY	0040	24	6		3497 SF	05511	00298	2	97 HILLCREST DR
BOWEN, THOMAS R & LINDA C	0303	152	4		1294 SF			2	33 FLORENCE DR
BOWEN, JOHN B & MACCHIONE, VICTORIA M	0008	4.05	50		3236SF.	04514	00337	2	173 ORCHARD TERR
BOWERS, LYNNE	0021	10	9		1934 SF	05139	00344	2	45 LOCUST GROVE DR
BOWES, JOHN R	0343	179	32			05417	00174	2	25 COLONIAL DR
BOWLER, BRYAN & AMANDA	0091	33.08	16		1824-SF.	05950	00482	2	34 ACORN DR
BOYD, STEVEN B & LU, ALICE	0059	30.01	8			06148	00775	2	97 STONEHENGE TERR
BOYER, FRANCIS & CATHERINE	0030	17	5			05952	00846	2	99 WILLIAM ST
BOYLE, PATRICK & ANGELA	0078	31.03	1.01	C1162	1059-SF.	05970	00929	2	1162 LAKE AVE
BOYLE, VALERIE C	0207	81	84			06293	00164	2	20 KATHRYN ST
BOZZONE, ANTHONY C & MINERVA	0249	108	45		1376-SF.	04318	00266	2	43 LIBERTY ST
BRACAGLIA, MARY ELLEN	0079	31.03	3.03	C0009		04943	00112	2	1178 LAKE AVE UNIT#9
BRADLEY, EDWARD & MEISE, MARGARIE	0242	102	15			06399	00062	2	91 HART ST
BRADY, KEVIN & BARBARA	0105	38.01	2		3460 SF	05347	00759	2	11 RIDGE ROAD
BRADY, MATTHEW	0361	188	8		1452 SF	05933	00606	2	549 VALLEY ROAD
BRAGA, VICTOR & OLIVEIRA, LISA	0363	191	2		1175-SF.	05967	00172	2	3 CRESCENT PKWY
BRAGA, P J & FERNANDEZ, J	0313	160	19		2006 SF	05770	00893	2	252 VALLEY ROAD
BRAITHWAITE, LUIS	0321	164	37		1133-SF.	05711	00253	2	212 EAST LANE
BRANCO, BEATRICE	0120	38.11	6		2527 SF	03989	00139	2	19 SURREY RD
BRAND, TIMOTHY & KELLY	0050	28	9.04			06337	02340	2	4 BENISH COURT
BRANDT, HARRY J JR & PATRICIA A	0012	6.01	12		2202-SF.	02843	00369	2	118 SCHWIN DR
BRANDT, H J III & BRANDT, H J II & P	0077	31.03	1.01	C1152		05656	00062	2	1152 LAKE AVE
BRANNAGAN, JOSEPH P & NANCY	0167	60	31		1008 SF	03954	00247	2	10 JANIE LANE
BRASIL, PAUL & WANDA ANN	0266	119	19		1692 SF	03636	00144	2	22 COOK ST
BRATTOLE, FRANCIS III	0218	87	14			06052	00037	2	36 CORNELL DR
BRATTOLE, FRANK P & JANE	0218	87	12					2	56 CORNELL DR
BRATTOLE, MELISSA	0068	31	2.01	C0014		05915	00842	2	14 CELLAR AVE
BRATTOLE, RICHARD & DIANE	0189	70	18		996 SF	03516	00091	2	60 SCHOOL ST
BRAUSS, ROBERT E & MARIAN	0217	87	6		1075 SF			2	11 FISHER PL
BRAVO, LUZ ANDREA	0137	45	1			06339	00385	2	102 LEFFERTS LANE
BRAZAITIS, BENJAMIN AND KIMBERLY	0204	81	36			05826	00542	2	61 PRESCOTT TURN
BREDE, ROBERT J & HEATHER B	0114	38.06	3			06131	00571	2	62 JUPITOR ST
BREECE, BRIAN & RACQUEL MENENDEZ-	0202	81	15		1664-SF.	05405	00592	2	13 PRESCOTT TURN

TAXING DISTRICT NO. 02 CLARK TWP

COUNTY NO. 20 UNION

NAME OF OWNER ADDITIONAL OWNERS	PAGE NO.	BLOCK NO.	LOT NO.	LOT QUALIF.	ACCOUNT NO.	DEED BOOK	DEED PAGE	CLASS	PROPERTY LOCATION
BREEN LIVING TRUST	0273	125.01	8		2040 SF	05968	00402	2	11 HALIDAY ST
BREHME, PATRICIA T	0080	31.03	9.01	C0012	1630-SF.	03501	00753	2	1168 LAKE AVE UNIT#12
BREIEN, ERIC & MARIA ROSE	0158	53	16		1378-SF.	05504	00322	2	17 SCHUYLER DR
BRENNAN, BRENDAN & JOAN	0289	137	1.0102					2	2014 GRANDVIEW AVE
BRENNAN, JOHN C	0316	161	29		2135-SF.	05675	00734	2	310 PARKWAY DR
BRENNAN, KENNETH M & MARIA	0103	36	21			04714	00314	2	24 MAE BELLE DR
BRENNAN, KRISTEN	0185	67	31			06356	00920	2	156 LEXINGTON BLVD
BRENNAN, MICHAEL & JILLIAN	0214	85	39			06150	00393	2	16 IVY ST
BRENNAN, ROBERT & ARLENE	0124	40	15.03		1688-SF.	03442	00490	2	48 SHEROLD ROAD
BRENNAN, ROSE ANN	0214	85	41		768 SF			2	8 IVY ST
BRENNAN, THOMAS & JANICE A	0250	108	61			03853	00197	2	68 JOSEPH ST
BRETZ, WILLIAM C & JEAN	0385	197	62		1276-SF.	04823	00237	2	9 COLDEVIN ROAD
BREWER, TIMOTHY J & LINDA M	0235	94	9		1358 SF	03353	00207	2	10 LIONEL ST
BREZINA, BARBARA	0118	38.09	1		2062-SF.	04830	00090	2	195 DORSET DR
BRIDGEWATER, JOHN C & KIMBERLY A	0027	14	18			06329	00990	2	135 WILLOW WAY
BRIDGMAN, D; MORRIS, NANCY & PATRICK	0305	153	7			06080	02001	2	23 SUNSET DR
BRIEF, IRA J & CATHIE A	0146	49	24					2	77 HUTCHINSON ST
BRIGHOUSE, NICOLE & DAVID C	0311	160	1			06097	02009	2	30 CLAUSSE ROAD
BRINK, JOANN	0185	67	28			06022	00018	2	146 LEXINGTON BLVD
BRINKER, MICHAEL J & ROSE	0347	179.03	2		1904 SF	03331	00274	2	24 DOUGLAS DR
BRISCENSE, JOSEPH & KATHLEEN	0107	38.02	9		1888-SF.	04337	00217	2	86 FAIRVIEW ROAD
BRITANAK, RHEA	0314	161	5			06357	00234	2	330 WEST LANE
BRITO, JOSE F & ILDA M	0271	125	13		1428-SF.	05443	00617	2	12 HALIDAY ST
BRITO, LUIS & DOS SANTOS, JULIANA	0004	4.01	22			06266	02212	2	265 LAUREL LANE
BROADHEAD, RICHARD F & LORRAINE M	0048	28	2.01	C0022	1691-SF.	05482	00085	2	675 RARITAN ROAD UNIT#022
BROADWELL, DAVID JAMES & KIMBERLY A	0252	110	18		1580-SF.	00544	00916	2	30 RUNNYMEDE ROAD
BROCATO, CARMEN & CHRISTINE	0338	176	54.02		2071-SF.	05152	00293	2	11 SYCAMORE ROAD
BROCCOLI, JOSEPH P & DIANA L	0381	197	5		1008 SF			2	1527 RARITAN ROAD
BRODACKI, MICHAEL & KULIG, ANNA V	0068	31	2.01	C0016		06192	02040	2	16 CELLAR AVE
BRODERSEN, FRED	0073	31.03	1.01	C0031	858-SF.	03961	00335	2	31 BRIARWOOD PATH
BRODIE, RICHARD	0348	180	14			06054	00320	2	48 COLONIAL DR
BROGAN, JAMES & SUSAN	0084	33.02	4		2676-SF.	05667	00062	2	102 TUDOR DR
BROMBERG, YAKOV & ZLATA	0194	76	14			06206	00405	2	70 KING ST
BROOKSIDE MANOR GROUP LLC	0177	63	45.01			06375	02769	1	468 WESTFIELD AVE
BROPHY, STEPHEN & MICHELLE	0061	30.02	8		2240-SF.	05602	00099	2	74 HALL DR
BROUGHAM, THOMAS & JUDITH	0330	173	27		2850-SF.	05377	00532	2	205 MILLER AVE
BROWER, ROBERT E & BETH M	0037	21	39			05978	00637	2	46 STARLITE DR
BROWN, GLEN R & JESSICA E	0373	195	6		1440-SF.	05793	00197	2	16 SUNSET DR
BROWN, IRVING	0179	64	1		1008 SF			2	2 DAWN DR
BROWN, JASON J & FELECIA M	0197	77	34			06187	00335	2	20 KING ST
BROWN, LORRAINE	0088	33.05	4		1622-SF.	06162	00311	2	5 TUDOR DR
BROWN, MARK V & HOLLY	0229	90	23		952 SF	04355	00096	2	7 KATHRYN ST
BROWN, MICHAEL	0077	31.03	1.01	C0118		06194	00195	2	118 SWEET BRIAR DR
BROWN, THOMAS J	0109	38.03	14			06260	00358	2	108 AMELIA DR
BROWN, THOMAS J & ELAINE L	0109	38.03	15		4094 SF	05745	00906	2	102 AMELIA DR
BROWN, THOMAS & ELAINE; BROWN, BRADLEY	0215	85	52			06398	02219	2	16 BRADLEY ROAD
BROWNE, RICHARD G & MARION	0122	39	2			06342	00520	2	35 HOLLAND DR
BRUN, EDUARDO & JANET	0285	134	27		1169-SF.	04707	00145	2	39 LEXINGTON BLVD
BRUNNER, LANCE R & ANNA M	0374	195	19			06236	00408	2	60 JAMES AVE
BRUNO, MICHAEL A & DEBRA	0240	101	7		2068 SF	04016	00223	2	76 LINCOLN BLVD
BRUNTON, ANN	0075	31.03	1.01	C0087	1059-SF.	05968	00468	2	87 BRIARWOOD PATH
BRUSSO, JAMES A JR & GEORGETTE L	0235	94	6			06350	00340	2	47 LINCOLN BLVD
BRYANSMITH, REID D & BLUM, JULIANA	0378	196	32			06062	00614	2	2 ALAN CT
BRZEZINSKI, BOLESZLAW JR & JESSICA	0099	34.01	17			06150	00105	2	43 SANDALWOOD DR
BUCCA, ANTOINETTE	0184	67	17					2	115 EMERALD PL
BUCCARELLI, CHRIS & MARYANNE	0324	165	13		2276 SF	03325	00621	2	48 WHITTIER ROAD
BUCCARELLI, VITO & ALICE	0328	168	8		936 SF	03554	00188	2	3 MAPLE ST
BUCCARI, CAMELIA G	0023	13	2		1270 SF	04490	00214	2	3 ORCHARD TERR
BUCCINO IRREVOCABLE FAMILY TRUST AG	0077	31.03	1.01	C0120		06323	00926	2	120 SWEET BRIAR DR
BUCKLEY, JENNIFER	0272	125	31			06207	00936	2	164 BROADWAY
BUCKLEY, PETER J III & ANNA M	0015	8	3		2264SF	05282	00266	2	440 OAK RIDGE ROAD
BUZYNSKI, JOHN & DEBRA	0359	187	2		1968-SF.	05074	00038	2	1715 WESTOVER ROAD
BUDLAR ASSOCIATES	0300	148	19					4A	1449 RARITAN ROAD
BUDNIK, ERIC & PATRYCJA	0367	192	44		1174 SF	06024	00653	2	101 UNION COUNTY PKWY
BUDROCK, DANIEL F & NATALIE	0322	164.01	7		1349 SF	04209	00176	2	404 EAST LANE
BUFFA, JOSEPH D & JEANIE L	0173	62	23			06143	00423	2	3 SCHOOL ST
BUFFA, LAWRENCE J	0237	96	6			06329	00671	2	83 LINCOLN BLVD
BUKOWIEC, LOUIS R & JOYCE A	0120	38.11	5			02596	00152	2	11 SURREY RD

TAXING DISTRICT NO. 02 CLARK TWP

COUNTY NO. 20 UNION

NAME OF OWNER ADDITIONAL OWNERS	PAGE NO.	BLOCK NO.	LOT NO.	LOT QUALIF.	ACCOUNT NO.	DEED BOOK PAGE	PROPERTY CLASS LOCATION
BUKOWSKY, MICHAEL & LISA	0004	4.01	13			05974 00569	2 249 LAUREL LANE
BUNTIN, LARRAINE	0209	83	1			03594 00697	2 117 GERTRUDE ST
BUONANNO, MICHAEL & ELAINE	0101	35	8			04692 00309	2 18 STEMMER DR
BUONICONTI, JILL	0077	31.03	1.01	C0122	858-SF.	05974 00512	2 122 SWEET BRIAR DR
BUONO, NICHOLAS & DEBARTOLIS, SARA	0041	24	14			06292 00424	2 31 HILLCREST DR
BUOSCIO, NICOLINO & MARIA	0291	140	8		1992 SF		2 69 GEORGIA ST
BURBANO, GEORGE	0341	178	3			06334 00271	2 124 EMERALD PL
BURDICK, DOUGLAS LINDA	0369	194	6		2088-SF.	05429 00124	2 1669 RARITAN ROAD
BURDZY, ANETTA	0334	176	2			06106 00967	2 345 VALLEY ROAD
BUREN LIVING TRUST	0053	28.01	13.01	C0004		06242 00647	2 4 HARVEY COURT
BURGER KING #624 C/O RYAN	0191	71	5				4A 118 CENTRAL AVE
BURGER, THOMAS J-TRUSTEE	0378	196	24			05709 00377	2 52 COLDEVIN ROAD
BURGESS, ORABELL	0318	162	7			06335 00721	2 217 EAST LANE
BURKE, EDWARD F & ROSEMARY A	0301	150	2		1414 SF		2 61 NEW YORK AVE
BURKERT, BRIAN & VERONICA	0341	179	4		2801 SF	06076 00216	2 69 ST GERMAIN DR
BURKET, JOHN R & CAROL HORLING	0327	168	1		2560 SF	03289 00672	2 8 PARK ST
BURKHARD, JILL C	0055	28.01	13.01	C0035		06149 00431	2 35 HARVEY COURT
BURKHARD, JOSEPH	0099	34.01	18			06044 00095	2 35 SANDALWOOD DR
BURKHARDT, JOSEPHINE R	0244	105	15			05413 00724	2 16 LINCOLN BLVD
BURLEIGH, DOUGLAS & LINDA	0301	150	3		1392 SF	03460 00260	2 67 NEW YORK AVE
BURNELKO, STEVE J & IRENE J	0353	182	31		1798 SF		2 94 ST LAURENT DR
BURNETT, KIM P	0339	176.01	4		1856 SF	03571 00372	2 42 SYCAMORE ROAD
BURNS, JOHN & JANE	0128	40	45.02		3193-SF.	04564 00297	2 2 PARTRIDGE RUN
BURNS, JOSEPH JR & JODY L	0140	47	7		1857 SF	03171 00676	2 18 WHITLEY TERR
BURNS, KEVIN & MICHELE A	0146	49	18		1506-SF.	05010 00170	2 83 HUTCHINSON ST
BURNS, KIM ANN & TIMOTHY	0150	51	8		1075-SF.	04935 00061	2 929 RARITAN ROAD
BURNS, ROBERT	0264	118	67		1374 SF		2 39 NASSAU ST
BURTON, RICHARD	0206	81	72			06148 00229	2 114 GERTRUDE ST
BURY, WOJCIECH & DOROTA KOT-	0202	81	11		1298 SF	05047 00049	2 5 PRESCOTT TURN
BUSARDO, MICHAEL	0075	31.03	1.01	C0083	858-SF.	05466 00667	2 83 BRIARWOOD PATH
BUSARDO, MICHAEL A	0075	31.03	1.01	C0079	858-SF.	05772 00967	2 79 BRIARWOOD PATH
BUSCEMI, MICHAEL & JENNIFER	0315	161	19			06303 02194	2 358 WEST LANE
BUSKA, MICHAEL & SMITH, MICHELLE	0158	53	19			06386 02506	2 31 SCHUYLER DR
BUSLER LIVING TRUST	0062	30.04	49			06165 00523	2 95 MEADOW ROAD
BUSSICULO, ROSEMARY	0019	8.03	15		5305-SF.	03572 00822	2 1115 LAKE AVE
BUTFILOSKI, ANTHONY & ALICE E	0070	31.01	14			03209 00593	2 95 SWEET BRIAR DR
BUTFILOSKI, DENNIS G & TARA LEE	0290	138	5		1704-SF.	05784 00337	2 383 CAROLINA ST
BUTLER, RYAN P & CATHY CZERWINSKI-	0378	196	25		1440-SF.	05670 00116	2 54 COLDEVIN ROAD
BUTLER, THOMAS J & BARBARA C	0318	162	17		1437 SF		2 331 WEST LANE
BUTTERLY, PAUL G & MARY ELLEN	0112	38.03	44		1912-SF.	03881 00269	2 135 FAIRVIEW ROAD
BUZZERIO, PHILIP & STAUTZ, JENNIFER	0225	89	5			06340 02039	2 5 STANTON ST
BYRNE, JOHN J & KATHRYNE E	0211	84	25			06315 00909	2 36 KATHRYN ST
BYRNE, JOHN J JR & MARIE	0327	166	4		1688 SF	04081 00277	2 70 PARKWAY DR
BYRNE, JOHN P JR & SUSAN	0018	8.03	6		1388-SF.	04771 00283	2 1171 LAKE AVE
BYRNE, KELLY	0232	91	5.01	C0020	584-SF.	05729 00115	2 20 WASHINGTON UNIT20APT2A
C R V INVESTMENT LLC	0287	135	17.01	C0007		06416 02217	4A 49 BRANT AVE-UNIT#7
C R V INVESTMENT LLC	0288	135	17.01	C0008		06416 02223	4A 49 BRANT AVE-UNIT#8
C S P RESTAURANT, INC	0299	148	1			03471 00972	4A 1425 RARITAN ROAD
C.C.A CORP C/O SPIRN	0190	71	2			03618 00722	4A 152 CENTRAL AVE
CAAI, LLC	0172	62	5.01	C0201			4A 1139 RARITAN RD UNIT 201
CABALLERO, ALFREDO & MARIA S	0005	4.02	23			05383 00253	2 264 LAUREL LANE
CABALLERO, ANDRES & HERRERA, LISA	0240	101	6			06403 02107	2 114 HART ST
CABALLERO, NANCY B	0367	192	41		1174-SF.	05918 00994	2 89 UNION COUNTY PKWY
CACCHIONE, PHILIP & DONNA	0321	164	38		2048-SF.	05843 00034	2 210 EAST LANE
CACIOPPO, FRANK & MARIE R	0110	38.03	17		1606-SF.	03988 00197	2 88 AMELIA DR
CADENA, JESSIE & CRYSTAL	0135	43.01	18			06385 00513	2 26 WENDELL PL
CAFIERO, LOUIS D & LINDA	0320	164	1		1288 SF		2 354 VALLEY ROAD
CAFIERO, STEPHEN C & ANNE F	0341	179	2		2038 SF	03827 00095	2 81 ST GERMAIN DR
CAHILL, BRIAN AND SHARON	0183	66	9		1398 SF.	05895 00408	2 7 WILSHIRE WAY
CAHILL, JOHN B & PATRICIA A	0318	162	19		2510 SF		2 327 WEST LANE
CAHILL, MICHAEL KOT, NATHALIE	0310	159	3			06391 02539	2 2 SCHMIDT LANE
CAHILL, TIMOTHY & LISA T	0276	127	24			05550 00690	2 95 JOHN ST
CAINE, MICHELLE L	0385	197	60			06194 00729	2 15 COLDEVIN ROAD
CAIXINHA, NUNO & WOJCIECHOWSKI, JIL	0266	120	3			06344 00053	2 33 COOK ST
CAL-JERSEY INVESTMENT CORP	0078	31.03	3.03				1 1178 LAKE AVE
CALABRESE, DINO & LISA	0103	37	6		1242-SF.	05182 00209	2 87 AMELIA DR
CALABRESE, DINO A & SIRIO V	0061	30.03	1			06093 00906	2 128 STONEHENGE TERR
CALADO, PAULO	0062	30.04	52			06370 02576	2 75 MEADOW ROAD

TAXING DISTRICT NO. 02 CLARK TWP

COUNTY NO. 20 UNION

NAME OF OWNER ADDITIONAL OWNERS	PAGE NO.	BLOCK NO.	LOT NO.	LOT QUALIF.	ACCOUNT NO.	DEED BOOK PAGE	CLASS	PROPERTY LOCATION
CALANDRA, ANTHONY & JOSEPHINE	0295	145	2			03327 00592	2	161 WALNUT AVE
CALAS, DWIGHT & FANNY ELIZABETH	0099	34.01	24			05644 00436	2	46 STEMMER DR
CALAS, LAUREN N	0272	125	34			06396 00053	2	150 BROADWAY
CALAVANO, RONALD & ANNE MARGARET	0002	4	11			04994 00165	2	413 WILLOW WAY
CALDARA, STEVEN G & ECONOMAKOS, M	0240	101	9			06172 00765	2	86 LINCOLN BLVD
CALDERON, CHRISTIANNE SOL	0241	102	14			06327 02199	2	41 HARDING AVE
CALDIERO, LINDA	0155	52	20.07		2229-SF.	04908 00284	2	25 ELISA LANE
CALDIERO, ANTHONY JR & KELLY M	0330	173	23		2174-SF.	04809 00158	2	168 RIVERSIDE DR
CALEIRAS, JOAQUIM J	0165	59	8			06318 00981	2	1799 DAKOTA ST
CALENDA, ANTHONY J & ANNABELLE	0009	4.05	58		2702-SF.	02839 00652	2	284 WILLOW WAY
CALHOUN, NICHOLAS & FATIMA	0060	30.01	26			05904 00846	2	68 HALL DR
CALIA, YOLANDA M & CALIA, MARLENE	0200	78	17		2650	04588 00054	2	69 BARTELL PL
CALIGUIRE, JOHN F JR & LORETTA	0162	55	7		1378-SF.	04293 00318	2	31 GARSIDE PL
CALLAHAN, THOMAS JOSEPH	0009	4.05	56			06342 00748	2	10 DEERWOOD DR
CALLEJA, HENRY L & DIANE L	0026	14	13		1578-SF.	05965 00608	2	204 BRIARHEATH LANE
CALO, DAVID P & EILEEN M	0193	75	15		1240 SF	03917 00166	2	63 KING ST
CALO, FERN E	0123	39	4		1472-SF.	02851 00965	2	51 HOLLAND DR
CAMASTA, LAUREN	0188	69	28.01	C0031		06138 02011	2	31 SCHOOL ST
CAMBEDO, DOMINGOS & MARTA	0279	130	1		1888-SF.	05771 00326	2	6 PROSPECT ST
CAMERA, ROY A & PATRICIA	0038	22	13		1520-SF.	02941 00212	2	10 ACKEN DR
CAMERON, JOHN & BOROWSKI, DANUTA	0140	48	6			05998 00514	2	37 POST ROAD
CAMILLO, BRIAN J & DEBRA	0051	28	31		1296-SF.	04161 00142	2	22 THOMAS DR
CAMPANELLA, JOSEPH V & CATERINA	0250	108	55		2690 SF	04007 00051	2	44 JOSEPH ST
CAMPANELLI, ROBERT & PATRICIA	0341	178	5			06086 00830	2	112 EMERALD PL
CAMPBELL, BARBARA	0061	30.02	12		1920-SF.	05412 00963	2	98 HALL DR
CAMPBELL, MARYANN & LAURENCE	0042	24	27		1848 SF	04657 00160	2	5 FAIRVIEW ROAD
CAMPBELL, VINCENT J III & NICOLE	0312	160	8		912-SF.	04741 00218	2	16 CLAUSS ROAD
CAMPBELL, GEORGE JR & PEDROZA, ADRIANA	0269	122	6		1056-SF.	04852 00079	2	14 NASSAU ST
CAMPIGLIA, ANTHONY & KRISTIN	0136	43.01	44		1408-SF.	05509 00269	2	76 POST CIR
CAMPIONE, PATRICK J & VALERIE	0111	38.03	35		1142-SF.	05554 00203	2	54 MILDRED TERR
CAMPISI, PETER & CASEY	0147	50	9			06403 00284	2	68 HUTCHINSON ST
CAMPOREALE, DANIEL M	0136	43.01	36			06333 02357	2	34 POST ROAD
CAMPOREALE, VINCENZA	0143	48.02	7			03847 00147	2	55 DORIS WAY
CAMPOS, JOSE & CHRISTINE	0364	192	2			06405 02073	2	4 GLENWOOD TERR
CANADA, DANIEL R & MARIA M	0055	28.01	18		1325-SF.	02770 00167	2	24 ARMSTRONG DR
CANCELLIERE, JOHN & DEBORAH	0044	25	15.01		5577-SF.	06003 00543	2	128 HILLCREST DR
CANCELLIERE, STEVEN	0044	25	13			06116 00052	2	110 HILLCREST DR
CANCRO, GARY & JOANNE LYNN	0060	30.01	22		1763-SF.	03515 00899	2	44 HALL DR
CANDON, BERNARD & VICTORIA	0311	159	18		1642 SF		2	12 BLAKE DR
CANELLA, FRANK JR & COLOMBIA	0275	126	23			06322 00838	2	124 JOHN ST
CANGIARELLA, ANTHONY & ROSEMARIE	0168	60	41		1008-SF.	05671 00963	2	5 MYRA PL
CANIZIO, BRIAN & LAUREN	0338	176	54.07			06232 00121	2	39 SYCAMORE ROAD
CANNICI, D & FIDURSKI, J	0238	100	1.01		1560-SF	05763 00923	2	65 HARDING AVE
CANORI, MARISA C	0055	28.01	13.01	C0043		06195 00194	2	43 HARVEY COURT
CANTALUPO, MICHAEL & LONDONO, NATAL	0305	153	3			06063 00029	2	31 SUNSET DR
CANTERBERRY DRIVE REVOCABLE LIVING	0104	37	12			06413 00462	2	54 CANTERBURY DR
CANTONE, CATHERINE	0010	5	11			06031 00034	2	49 LIMOLI LANE
CANTOR, LISA	0142	48.01	15			06280 00382	2	640 MADISON HILL ROAD
CANTOR, MICHAEL & SCHACHTER, J	0113	38.05	6			06277 00474	2	12 AVON ROAD
CAPITANI, JOSEPH F & TERESA	0305	153	8			03555 00981	2	21 SUNSET DR
CAPKO, WILLIAM J	0182	65	14		1190 SF	05391 00755	2	5 SHEFFIELD WAY
CAPLETTE, ED & JACQUELINE	0280	130	17		1568-SF.	04668 00016	2	39 GRAND ST
CAPOBIANCO, ANGELO & NANCY	0379	196	36		1728-SF.	05191 00088	2	6 ALAN CT
CAPOBIANCO, THOMAS A	0381	197	4		720-SF.	05549 00040	2	1521 RARITAN ROAD
CAPONE, GREGORY & JESSICA	0006	4.03	9			06413 00267	2	84 WHEATSHEAF ROAD
CAPONIGRO, EMILY	0304	152	17.01		1184 SF	05944 00803	2	5 NORWOOD CIR
CAPORASO, LOUIS & DARLENE R	0337	176	48			05431 00737	2	41 LUPINE WAY
CARACAPPA, MICHAEL J	0369	194	5.01		2712-SF.	05918 00717	2	1673 RARITAN ROAD
CARAPOLA, KATHLEEN R	0207	81	86			06193 00613	2	16 KATHRYN ST
CARATOZZOLO, JOSEPH & LUSK, JILLIAN	0211	84	21			06250 00490	2	44 KATHRYN ST
CARBONARA, ANTHONY & LAURA	0175	63	17			05958 00482	2	51 DAWN DR
CARBONARA, FRANK	0205	81	56			06278 00736	2	47 RICHARD ST
CARBONARA, NICHOLAS	0157	53	5			06015 00031	2	896 RARITAN ROAD
CARBONE, MICHAEL	0332	174	19		768-SF.	05767 00519	2	15 HILLSIDE AVE
CARBONE, MICHAEL & JESSICA	0145	49	12.09			06041 00282	2	89 HUTCHINSON PL
CARDEN, ALYSSA A	0231	91	5.01	C0016		06314 00843	2	20 WASHINGTON UNIT16APT1B
CARDOGNA, DOMENICO & ANGELANTONIA	0101	34.03	19			06079 02005	2	108 THOMAS DR
CARDOGNA, PIETRO	0071	31.02	14			05928 00437	2	27 EVANS TERR

TAXING DISTRICT NO. 02 CLARK TWP

COUNTY NO. 20 UNION

NAME OF OWNER ADDITIONAL OWNERS	PAGE NO.	BLOCK NO.	LOT NO.	LOT QUALIF.	ACCOUNT NO.	DEED BOOK PAGE	CLASS	PROPERTY LOCATION
CARDOSO, ANTONIO	0014	6.02	8		2218-SF.	05519 00330	2	11 CONGER WAY
CARDOSO, AURELIO	0047	28	2.01	C0014		06109 00332	2	675 RARITAN ROAD UNIT#014
CARDOSO, JOHN M	0225	89	4			06255 00294	2	1222 MADISON HILL ROAD
CARDOSO, JOSE J & JANETTE ALONSO-	0195	77	11			05479 00942	1	221 WESTFIELD AVE
CARDOSO, MARGARITA	0037	22	6		1840-SF.	03007 00046	2	9 MOUNTAINVIEW ROAD
CARDOSO, MIGUEL A & RODRIGUES, ANGE	0021	10	10			06172 00378	2	39 LOCUST GROVE DR
CARDOSO, JANETTE & CARDOSO, JOSE	0112	38.03	48		3773-SF.	05433 00240	2	103 FAIRVIEW ROAD
CAREY, CHARLES B & SAUSMER, LAUREN	0049	28	2.01	C0036	1556-SF.	05953 00767	2	675 RARITAN ROAD UNIT#036
CAREY, CHRISTOPHER P & MELISSA	0372	194	42			06342 02547	2	69 JAMES AVE
CARGILL, CAROLYN T	0041	24	21.01			02868 00389	2	2B ACKEN DR
CARGILL, MICHAEL	0364	192	1			04710 00326	2	2 GLENWOOD TERR
CARLSON, KENNETH R & CARMEN N	0091	33.08	92		2307 SF	05968 00366	2	26 ACORN DR
CARLSON, SUSAN	0072	31.03	1.01	C0001	858-SF.	05879 00820	2	1 BRIARWOOD PATH
CARLUCCI, ALFONSE & CIRASELLA, A	0173	62	18			06310 00574	2	27 SCHOOL ST
CARLUCCI, RICHARD & MARIA	0250	109	4		2132-SF.	05405 00343	2	67 RUNNYMEDE ROAD
CARLUCCI, WILLIAM & DIANE	0329	172	2		1536-SF.	05577 00790	2	16 HILLSIDE AVE
CARNESI, KIM A	0030	16	8			06160 00222	2	79 BRIARHEATH LANE
CARNOVALE, FRANK & KIMBERLY	0037	21	35		3136 SF	05514 00346	2	43 STARLITE DR
CARO, JUAN J & VASQUEZ, DIVA A	0373	195	17			06339 00283	2	64 JAMES AVE
CAROLAN, LOUISE	0151	51	23			05980 00490	2	55 HUTCHINSON ST
CARON, CRAIG S	0229	90	35			06170 00098	2	30 STANTON ST
CARPERA, THERESA	0078	31.03	3.03	C0007		06216 00421	2	1178 LAKE AVE UNIT#7
CARR, MARIE S	0213	85	22		1087-SF.	05243 00199	2	90 IVY ST
CARRANO, MICHAEL P & EILEEN	0018	8.02	10			04502 00327	2	56 LANCE DR
CARRANO, MICHAEL W & CIRELLI, DINA M	0210	83	18			06183 00190	2	10 CHARLES ST
CARRANZA, HILDA G	0238	97	5			06371 00163	2	111 LINCOLN BLVD
CARRERA, DENISE ANN ETAL	0240	101	8			06153 00062	2	78 LINCOLN BLVD
CARRICK, CHAD S & JESSICA E	0131	42	88.04			06099 00010	2	4 MELVYN COURT
CARRICK, WAYNE F & ELAINE	0275	127	18		2000 SF	03852 00216	2	51 HALIDAY ST
CARTAXO, MARIA	0074	31.03	1.01	C0059		06068 00712	2	59 BRIARWOOD PATH
CARTIER, GERALD & CARRIE	0303	151	7			06367 02888	2	13 FLORENCE DR
CARULLO, MICHAEL & DEMETRIOU, MELIS	0219	88	15			06412 02751	2	5 CORNELL CIR
CARUSO, DAWN	0321	164	43			06043 00646	2	302 VALLEY ROAD
CARUSO, WILLIAM D & GERTRUDE	0173	62	22				2	7 SCHOOL ST
CARUSONE, ANTHONY	0092	33.10	10		3392-SF.	04886 00310	2	724 RARITAN ROAD
CARVALHO, MARIA-LI	0029	15	2			05891 00765	2	165 BRIARHEATH LANE
CASAIS, KIMBERLY	0313	160	26			06339 02333	2	288 VALLEY ROAD
CASALINO, ELIZABETH & MICHAEL	0002	4	10			06415 02174	2	421 WILLOW WAY
CASALINO, MICHAEL J	0028	14.01	36		1728-SF.	05350 00705	2	228 HAWTHORNE DR
CASAZZA, ANTHONY & ANTOINETTE	0084	33.02	12		2794-SF.	04391 00299	2	155 MEADOW ROAD
CASCANTE, CHRISTIAN H	0250	108	60			06374 00422	2	60 JOSEPH ST
CASCAO, EDGAR & MARIA	0342	179	10		1980-SF.	04400 00309	2	7 ST GERMAIN DR
CASCARELLI, JOSEPH	0298	147	4		1290-SF.	05528 00286	2	3 FLORENCE DR
CASCONE, NANCY C	0321	164	32		1253-SF.	05957 00506	2	222 EAST LANE
CASEY, MARK & SALLY A	0255	113	5		1576-SF.	04492 00068	2	32 OLEANDER WAY
CASEY, MATTHEW & BRENDA	0003	4.01	3			04448 00146	2	380 WILLOW WAY
CASEY, RYAN & O'DONNELL, KATHERINE	0332	174	14		1468-SF.	05902 00082	2	15 EMERSON ROAD
CASHDOLLAR, MICHAEL D	0335	176	14		936-SF.	04316 00304	2	17 LINDA LANE
CASIMIRO, ANA R & JOSE	0332	174	22		572-SF.	05994 01019	2	9 HILLSIDE AVE
CASIMIRO, JOSE & ANA	0005	4.02	25.01				2	280 LAUREL LANE
CASIMIRO, MARIA REVOCABLE LIVING TR	0180	64	15			06336 00711	2	80 DAWN DR
CASS, DENISE M	0024	13	12			06242 00501	2	136 BRIARHEATH LANE
CASSANO, VITO R & GEORGANN	0013	6.01	19			05517 00570	2	33 ROBERTS ROAD
CASSARA, ELIZABETH M	0193	75	6				2	15 KING ST
CASSIDY, KEITH & SANDRA	0129	40.01	43.25			05461 00168	2	12 ROLLING HILL WAY
CASSIDY, MATTHEW F & CONNIE L	0011	6	11		1388-SF.	03433 00914	2	87 SCHWIN DR
CASTAGNINO, JOSEPH & FRIDA	0128	40	43.23			06234 00777	2	5 ROLLING HILL WAY
CASTELLANO, JOSEPH & ADELE	0092	33.10	8		1528-SF.	03186 00573	2	708 RARITAN ROAD
CASTILLO, GINA	0168	60	43		2340 SF	05420 00681	2	1 MYRA PL
CASTRO, ANTHONY & DANIELLE	0240	101	4		2421-SF.	05787 00703	2	104 HART ST
CASTRO, ARMINDA	0282	133	7		2026 SF		2	11 UNION ST
CASTRO, CELS & CASTRO, MARIA	0034	20	18		2236-SF.	05894 00928	2	22 BRIARHEATH LANE
CASTRO, GERMAN & LUNA, SHEILA	0349	180	21			06114 00620	2	114 DELIA TERR
CASTRO, JAY	0207	81	93			06340 02175	2	2 KATHRYN ST
CASTRO, JOSEPH R	0178	63	88			04770 00235	2	131 LEXINGTON BLVD
CASTRO, JUAN & YURCIK, MICHALINE	0035	21	10		1238 SF	06360 02304	2	21 ACKEN DR
CASTRO, MICHELE A & IGNACIO	0352	182	11			06359 00383	2	121 DELIA TERR
CASTRO, RAMIRO & FIGUEIRAS, DOLORES	0350	181	15		1570-SF.	05375 00236	2	1113 MAURICE AVE

TAXING DISTRICT NO. 02 CLARK TWP

COUNTY NO. 20 UNION

NAME OF OWNER ADDITIONAL OWNERS	PAGE NO.	BLOCK NO.	LOT NO.	LOT QUALIF.	ACCOUNT NO.	DEED BOOK	DEED PAGE	CLASS	PROPERTY LOCATION
CATARINO, JOSEPH S & MARY	0189	70	19		1316 SF	03965	00227	2	62 SCHOOL ST
CATARINO, NELSON & BONOMO, GIACOMO	0241	102	6			06413	02889	2	60 LINCOLN BLVD
CATARINO, NELSON & DANIELLE	0320	164	11			05888	00414	2	8 BIRCH LANE
CATERINO, JOHN J & NORRINE L	0087	33.04	18		1358-SF.	02586	00078	2	149 VICTORIA DR
CAVALCHIRE, JENNIFER & PAUL	0222	88	82			05817	00603	2	103 IVY ST
CAVALLO, ANTHONY & DORA	0263	118	25			05591	00929	2	139 PROSPECT ST
CAVALLO, ANTHONY & SANDRA	0019	8.03	13		1836-SF.	04800	00210	2	43 LANCE DR
CAVALLO, CHRISTOPHER & VERA	0251	109	5		1584-SF.	05792	00662	2	73 RUNNYMEDE ROAD
CCC 133 LLC	0166	60	4		40402SF.	06085	00417	4B	133 TERMINAL AVE
CCC 159 LLC	0166	60	3		33804SF.	06085	00432	4B	159 TERMINAL AVE
CCC 225 LLC	0165	60	1.02		15394SF.	06085	00478	4B	225 TERMINAL AVE
CCC 315 LLC	0166	60	11.01			06356	02017	4A	301 CENTRAL AVE
CCC 33 LLC	0166	60	10		21612SF.	06085	00508	4B	33 TERMINAL AVE
CCC 75 LLC	0166	60	7.01		5760SF.	06085	00668	4B	75 TERMINAL AVE
CCC 89 LLC	0166	60	6.01		13318SF.	06085	00592	4B	89 TERMINAL AVE
CEBALLOS, JESUS & NERYLUZ	0357	185	29			06356	02113	2	9 ROSE TERR
CEBALLOS, JESUS A & RITA	0357	185	28		1080 SF	05897	00850	2	7 ROSE TERR
CEBULA, JOHN & JANET E ROWLEY-	0132	43	7		1680-SF.	05791	00012	2	34 TERHUNE ROAD
CECE, MICHAEL & GENEVIEVE	0049	28	3.03		3607 SF	05849	00237	2	6 HOLLANDER HILL CT
CELSE, CARLO & DE VITA, EMIDDIA	0033	20	1		1674-SF.	03615	00985	2	38 BRIARHEATH LANE
CENSULLO, JOHN L	0285	134	29		860 SF	39523	00079	2	49 LEXINGTON BLVD
CENTURY COURT LLC	0014	7	2					1	1 GOODMAN CROSSING
CENTURY COURT LLC	0067	31	2.01					1	CELLAR AVE
CERASA, FRANK J & BELKYS C	0037	22	8		1344-SF.	04434	00211	2	5 MOUNTAINVIEW ROAD
CEREJO, JOSE C & MARIA O	0158	53	9		2850 SF.	05947	00680	2	914 RARITAN ROAD
CERMINARO, LINDA & MISILO, BOHDAN	0326	166	1		1812-SF.	05287	00233	2	82 PARKWAY DR
CERRA, ELVERA L	0191	73	8		2677 SF			2	19 RIVERSIDE DR
CERRETO, MARCIA A	0069	31.01	2			02753	00347	2	142 STONEHENGE TERR
CERWINSKI, THOMAS J & LISA P	0282	133	9		1568-SF.	04849	00282	2	21 UNION ST
CESARE, JASON & SUSAN	0065	30.07	29			06023	00809	2	55 HALL DR
CESTONA, IVETH	0103	36	17.01			06406	02938	2	3 RAINBOW DR
CHAILLET, RICHARD & DONNA P	0127	40	43.10		2448-SF.	05775	00345	2	4 GROUSE LANE
CHALOKA, ANDREW & TERESA	0047	28	2.01			03609	00603	2	675 RARITAN ROAD UNIT#013
CHANDI GROUP REALTY LLC	0282	133	13			06344	02229	4A	210 WESTFIELD AVE
CHANDI REALTY, LLC	0261	117	1		1759-SF.	05744	00217	4A	104 WESTFIELD AVE
CHANG, SUNG H, ET ALLS	0097	34	41		3195-SF.	06008	00900	2	57 MAE BELLE DR
CHAPMAN, THERESA	0181	65	2			06401	02486	2	18 DAWN DR
CHAPMAN, BENJAMIN & WALDMAN, STACEY	0289	137	10		1200-SF.	05744	00861	2	325 CAROLINA ST
CHASE, CATHY DAWN	0278	129	9			06276	00165	2	52 GRAND ST
CHAUDHRY, TOM & TINA	0308	156	18			03976	00335	2	298 WESTFIELD AVE
CHAVES, ANDREW & SHKRELI, CHRISTINA	0336	176	33			06266	00251	2	285 VALLEY ROAD
CHAVEZ, ARMANDO N & LILLIAN	0097	34	44			04422	00341	2	81 MAE BELLE DR
CHECH, SLAVKO & LYDIA	0308	157	3					2	5 BLAKE DR
CHEEKA, JOANN & SCHWETJI, KURT	0224	88.01	51		1904 SF	05966	00292	2	21 KATHRYN ST
CHEEKA, MICHAEL & MARY	0211	84	16		1050-SF.	04285	00331	2	54 KATHRYN ST
CHEN, QIYAO & ZHANG, ZHIXIAN	0293	141	10		2088 SF	06347	02431	2	10 PICTON ST
CHEN, XIU	0076	31.03	1.01			06267	00583	2	102 SWEET BRIAR DR
CHEN, YOUNG & BAOZHO	0379	196	37			06255	02007	2	24 JAMES AVE
CHERN, GEORGE N JR & JOANN K	0025	13	31.01		2018 SF	03077	00542	2	989 LAKE AVE
CHERRY, SEAN M	0221	88	79			06334	02362	2	51 GERTRUDE ST
CHERUKARA, PHILIP A & SUMY P	0252	110	19			04201	00145	2	24 RUNNYMEDE ROAD
CHESHUL, SCOTT & NANCY	0248	108	25		1584-SF.	05319	00317	2	21 RUNNYMEDE ROAD
CHESNEY, THEODORE & MICHELLE S	0334	175	20		1792-SF.	05719	00109	2	29 AUTUMN AVE
CHESNOWSKI, VINCENT & CAROLYN M	0002	4	8			06164	00133	2	439 WILLOW WAY
CHEUNG, SHIL ANNA	0160	54	1			06223	00307	2	3 CUTLER PL
CHEVALIER, CHARLES & GINA	0037	22	4			05590	00853	2	11 MOUNTAINVIEW ROAD
CHIANG, YUN & LIAO, SU YING	0093	33.10	22			06120	00774	2	22 FEATHERBED LANE
CHIARELLA, SAVERIO F & ROSARIA D	0249	108	48.01			04064	00083	2	35 LIBERTY ST
CHIARELLO, DONNA M	0167	60	32		1088-SF.	05784	00764	2	12 JANIE LANE
CHICARIELLI, ANTHONY M & CHELSIE R	0278	129	5		1534-SF.	04734	00001	2	28 GRAND ST
CHIECO, DAVID A & RENEE D	0144	48.02	14		1516-SF.	04551	00039	2	77 WINTHROP ROAD
CHIN, ANDREW & LIN	0211	84	17			06075	00389	2	52 KATHRYN ST
CHIN, DANIEL	0088	33.05	3.02		1734-SF.	05925	00721	1	51 FEATHERBED LANE
CHIN, DANIEL P & MEI WAN	0233	91	21			03373	00461	1	81 WESTFIELD AVE
CHIN, LILLIAN	0043	25	7			05995	00805	2	67 ARMSTRONG DR
CHIN, MEI	0079	31.03	3.03			04978	00086	2	1178 LAKE AVE UNIT#14
CHIN, MOOK S & YUK MUI	0233	91	22		3270 SF			4A	83 WESTFIELD AVE
CHIN, SIU M & CESAR	0071	31.02	4.05		3377 SQ.	05847	00335	2	10 BIENKO COURT

TAXING DISTRICT NO. 02 CLARK TWP

COUNTY NO. 20 UNION

NAME OF OWNER ADDITIONAL OWNERS	PAGE NO.	BLOCK NO.	LOT NO.	LOT QUALIF.	ACCOUNT NO.	DEED BOOK PAGE	PROPERTY CLASS LOCATION
CHIN, TOM & NGEOK FAR	0193	75	9		1912 SF		2 29 KING ST
CHINCHAR, DAVID E & DORIS G	0291	140	3		1764 SF		2 342 CAROLINA ST
CHIOLA, PAMELA; DELUCA, JAMES	0283	134	17.01	C0007	525-SF.	05988 00755	4A 15 BRANT AVE-UNIT#7
CHIRIBOGA, JOHNNY R & SIMOES, SUZANA	0253	111	3			05983 00793	2 15 OLEANDER WAY
CHIRICHIELLO, MASSIMO & GERARDA	0178	63	90			06166 02021	2 119 LEXINGTON BLVD
CHIRICHILLO, JOSEPH & JENNIFER	0325	165	25			05848 00662	2 97 EMERSON ROAD
CHMIELESKI, STEPHEN & DENISE	0254	111	20			03710 00114	2 30 MALVERN DR
CHOMIK, CLAUDIO	0183	67	4		2298-SF.	05926 00576	2 173 GIBSON BLVD
CHOPRA, KRITIKA	0076	31.03	1.01	C0097		06331 00801	2 97 BRIARWOOD PATH
CHRISTATHAKIS, PETER & CICCOTELLI, S	0256	114	8			05997 00028	2 237 VALLEY ROAD
CHRISTENSON, GRAIG H & ERIN C	0384	197	56			06342 00698	2 23 COLDEVIN ROAD
CHRISTIAN APPALACHIAN PROJECT	0085	33.03	3		1968-SF.	04940 00014	2 26 LARGO LANE
CHROMINSKI, THOMAS J & LESIA H	0058	30	31			05928 00713	2 80 STONEHENGE TERR
CHRYSOULAKIS, NEUSA	0304	152	14			06089 00068	2 53 FLORENCE DR
CHUDASAMA, LALJI S & MANJULA L	0177	63	60		1800 SF	03524 00888	4A 1101 RARITAN ROAD
CHUNDRU, V, R & B	0192	73	15			03394 00284	2 35 DENMAN AVE
CIALINO, THERESA M & GIANNA H	0317	161	40			06410 00410	2 332 PARKWAY DR
CIARAMELLA, ANTHONY & AGLIATA, RITA	0087	33.04	10			06392 02914	2 91 VICTORIA DR
CIARAMELLA, ANTHONY & BRIDGET	0060	30.02	2			04274 00020	2 55 STONEHENGE TERR
CIARAMELLA, SANDI A	0160	54	3			06019 00024	2 15 CUTLER PL
CICALA, DOMINICK & GIOVANNINA	0146	49	21		1408 SF		2 80 HUTCHINSON ST
CICCHETTI, NICOLA & ELENA	0277	128	43		2320-SF.	05372 00275	2 85 VALLEY ROAD
CICCHETTI, ANTONIO & ANTONIETTA & ET AL	0252	111	1		1584-SF.	05359 00816	2 5 OLEANDER WAY
CICCONI, MICHAEL & LAURA	0345	179	42.04		1248 SF	05414 00432	2 46 SKYLARK PL
CICCOTELLI, MARK & PATRICIA	0318	162	14			04743 00123	2 231 EAST LANE
CICCOTELLI, MICHAEL & VALERIE L	0242	103	3		1368 SF		2 34 LIONEL ST
CICCOTELLI, STEPHEN C & VIRGINIA A	0256	114	4			03751 00001	2 193 LIBERTY ST
CICCOTELLI, B & YENDRICK, M & CICC, M	0324	165	6			06317 02417	2 22 WHITTIER ROAD
CICHON, ANDRZEJ	0324	165	4		1460 SF	05888 00458	2 14 WHITTIER ROAD
CIESLA, MARY ANN	0267	120	17			06173 00575	2 115 NASSAU ST
CIESLAK, ROBERT & JOYCE	0006	4.03	14		1878-SF.	04913 00038	2 44 WHEATSEAF ROAD
CILENTO, ANGELA V	0118	38.08	19			06406 00196	2 41 BYRON PL
CILENTO, ANTHONY	0241	102	2		1127-SF.	04449 00304	2 40 HAROLD AVE
CIMBOLIC, STEPHEN S & NANCY J	0065	30.07	24		2306-SF.	04275 00281	2 130 MEADOW ROAD
CIRASELLA, JOSEPH M JR	0336	176	24		936 SF		2 331 VALLEY ROAD
CISTARO, JOHN A & BRENDA	0084	33.02	21			05728 00597	2 55 ACORN DR
CISTARO, MARCUS & CARMEN	0268	121	15			06053 00406	2 70 NASSAU ST
CITERA, PETER & GRIFFITH, MORGAN C	0350	181	10			06309 00845	2 57 COLONIAL DR
CIUBA, NICHOLAS	0020	9	9			05938 00819	2 37 HAWTHORNE DR
CJS OFFICE CENTER CONDO ASSOC	0283	134	17.01				1 BRANT AVE
CJS OFFICE CENTER CONDO ASSOC	0283	134	19.01				1 BRANT AVE
CJS OFFICE CENTER CONDO ASSOC	0284	134	20.01				1 BRANT AVE
CLANCY, BRIAN AND JO-ELLEN	0085	33.02	30			05840 00097	2 121 ACORN DR
CLARIDGE, MARILYN A	0221	88	72			03316 00464	2 39 FAN ST
CLARK BOARD OF EDUCATION	0064	30.04	85		46491		15A 590 RARITAN ROAD
CLARK BOARD OF EDUCATION	0105	38	73				15A 59 MILDRED TERR
CLARK BOARD OF EDUCATION	0105	38	84.02		73000-SF		15A 59 MILDRED TERR
CLARK BOARD OF EDUCATION	0149	50	34				15A 365 WESTFIELD AVE
CLARK BOARD OF EDUCATION	0149	50	35.01				15A WESTFIELD AVE
CLARK BOARD OF EDUCATION	0149	50	36				15A WESTFIELD AVE
CLARK BOARD OF EDUCATION	0149	50	37.01				15A WILSON DR
CLARK BOARD OF EDUCATION	0149	50	38.01				15A WILSON DR
CLARK BOARD OF EDUCATION	0149	50	40.01				15A WILSON DR
CLARK BOARD OF EDUCATION	0149	50	44				15A WILSON DR
CLARK BOARD OF EDUCATION	0150	50	45				15A WILSON DR
CLARK BOARD OF EDUCATION	0150	50	46				15A WILSON DR
CLARK BOARD OF EDUCATION	0150	50	47				15A WILSON DR
CLARK BOARD OF EDUCATION	0307	155	1				15A 150 VALLEY ROAD
CLARK BOARD OF EDUCATION	0307	155	2				15A 150 VALLEY ROAD
CLARK BROADWAY ASSOCIATES LLC	0243	105	2.01			06329 00337	4A 52 WESTFIELD AVE
CLARK CIRCLE SHOPPING PLAZA CONDO	0190	70	28.01				1 CENTRAL AVENUE
CLARK COMMONS A CONDOMINIUM	0230	91	5.01				1 WASHINGTON STREET
CLARK COMMONS LLC	0294	144	2.02			06006 00488	4A 1255 RARITAN ROAD
CLARK DEVELOPERS LLC	0164	57	2.01			05929 00885	4C 1300-1710 WESTFIELD AVE
CLARK DINER L L C	0169	60	66.01			06186 00824	4A 1030 RARITAN ROAD
CLARK EAST LLC	0233	91	18		16278 SF	05934 00059	4A 67 WESTFIELD AVE
CLARK EQUITIES LLC	0308	155	8			06354 02505	4A 67 WALNUT AVE
CLARK INSURANCE CENTER, L.L.C.	0172	62	3		8900-SF.	04705 00015	4A 1129 RARITAN ROAD

TAXING DISTRICT NO. 02 CLARK TWP

COUNTY NO. 20 UNION

NAME OF OWNER ADDITIONAL OWNERS	PAGE NO.	BLOCK NO.	LOT NO.	LOT QUALIF.	ACCOUNT NO.	DEED BOOK PAGE	PROPERTY CLASS LOCATION
CLARK JEWISH CENTER	0275	127	5				15D 111 VALLEY ROAD
CLARK JEWISH CENTER	0276	127	30.01		1524 SF		15D 117 JOHN ST
CLARK LITTLE LEAGUE	0147	50	1			05812 00084	15C HUTCHINSON ST
CLARK LITTLE LEAGUE INC	0148	50	16			05812 00084	15C HUTCHINSON ST (REAR)
CLARK MEDICAL REALTY LLC	0172	62	5.01	C0202		06076 00911	4A 1139 RARITAN RD UNIT 202
CLARK MILLENIUM,L.L.C % REIDER, S	0177	63	77		912-SF.	04837 00306	2 185 LEXINGTON BLVD
CLARK PARKWAY PLAZA C/O P KRUVANT	0190	71	3				4A 136 CENTRAL AVE
CLARK TOWN ASSOCIATES LLC	0095	34	22.0101				1 SEVELL CIRCLE
CLARK VOL EMERGENCY SQUAD	0147	50	1.01				15D 875 RARITAN ROAD
CLARK WALNUT DEVELOPERS URBAN RENEW	0308	155	7.01			06412 00288	1 35 WALNUT AVE
CLARK WEST LIMITED LIABILITY COMPAN	0177	63	46.01		2834 SF	05934 00054	4A 472 WESTFIELD AVE
CLARK 1709 LLC	0191	71	14.0101			05983 00409	4A 76 CENTRAL AVE
CLARK 1710 LLC	0169	60	65.01			05981 00770	4A 100 COMMERCE PL
CLARK 1711 LLC	0169	60	64			05981 00792	4A 1060 RARITAN ROAD
CLARK 1711, LLC	0169	60	65.02			05981 00792	1 COMMERCE PL
CLARK 1712 LLC	0294	142	4.0101			05981 00692	4A 142 CENTRAL AVE
CLARK, ALEXANDRA	0111	38.03	30		1816 SF	02971 00507	2 20 MILDRED TERR
CLARK, RICHARD	0215	85	43			05598 00355	2 13 IVY CIR
CLARKE, CHARLOTTE F,ESTATE	0087	33.04	12			04817 00122	2 105 VICTORIA DR
CLARKE, DOLORES M	0057	30	25		1722-SF.	02751 00077	2 30 SWEET BRIAR DR
CLARKE, EDITH V	0214	85	37				2 24 IVY ST
CLARKE, JOAN	0142	48.01	3		992-SF.		2 28 DORIS WAY
CLARKTON ASSOC LLC%BALL,HARRISON,JR	0177	63	55.01			05733 00376	4A 1075 RARITAN ROAD
CLASS, GERARDO & ELIZABETH	0384	197	50			06153 00910	2 35 COLDEVIN ROAD
CLAUDIO, EDGARD DOS SANTO JR	0181	64	17			06132 00068	2 84 DAWN DR
CLAUSEN-SOIR, GRECCIA	0269	122	5			06184 00318	2 10 NASSAU ST
CLEARIE, DOUGLAS	0273	125.01	4			05924 00208	2 23 HALIDAY ST
CLEE,NATHANIEL&ELIZBETH PARASCANDOL	0222	88	81			05135 00272	2 107 IVY ST
CLEMENTE, JOSE MARI & ROFELY W	0285	135	3		2776 SF	04172 00212	2 48 LEXINGTON BLVD
CLINEBELL, MARK S & EILEEN M	0044	26	2		2236 SF	03875 00288	2 49 ARMSTRONG DR
CLOPPSE, ROBERT & LETTINI, MARISA	0329	170	6			06110 00832	2 5 PINE ST
CLOSS, PETER S & NANCY J	0209	83	6		1724 SF	03535 00200	2 29 YORKTOWN DR
CMJB REALTY HOLDING LLC	0014	7	1			05957 00129	1 LAKE AVE
COBA, MIGUEL & RUTH	0381	197	7			06344 00579	2 1535 RARITAN ROAD
COCCHIA, CHRISTOPHER & ROSEANN	0331	174	7		1408-SF.	05544 00680	2 400 VALLEY ROAD
COCCHIARA, SANTO & ANNA	0064	30.06	4		2099-SF.	05801 00172	2 91 HALL DR
COCUZZA, PETER & SARAH	0205	81	59			06384 02293	2 65 RICHARD ST
COE, JUSTIN & QUINN, CASEY	0123	39	8			06393 02123	2 136 HAYES AVE
COELHO, PATRICIA	0353	182	23			05991 00950	2 78 ST LAURENT DR
COFILEX INC	0095	34	24.01	C0202		06240 00204	4A 727 RARITAN RD STE 202
COGAI, ROBERT	0231	91	5.01	C0008	584-SF.	05187 00207	2 14 WASHINGTON UNIT08APT1B
COGLIANESE, ROBERT	0072	31.03	1.01	C0009	858-SF.	05379 00311	2 9 BRIARWOOD PATH
COGLIANESE, ROBERT H & STACEY	0113	38.05	5			06281 00076	2 8 AVON ROAD
COHEN, GENE L	0011	6	15		1792-SF.	03269 003670	2 119 SCHWIN DR
COHEN, K & G- OLEAR, J & G	0086	33.03	7			06341 00443	2 107 TUDOR DR
COHEN, MARC & DEBRA	0017	8.01	3		2168-SF.	04563 00278	2 94 RUTGERS ROAD
COHN, AYAL & LEWIS, SAMANTHA	0137	44	7			06383 02897	2 31 WENDELL PL
COIMBRA, ADILIA	0105	38	80		1131-SF.	05862 00216	2 473 MADISON HILL ROAD
COLACITTI, VITO & PHYLLIS	0093	33.11	5		1740-SF.	06007 00854	2 156 ACORN DR
COLAMEDICI, JOSEPH & JENNIFER	0020	9	1.01			06126 00468	2 18 LIMOLI LANE
COLANGELO, THOMAS J & MELISSA	0328	170	1		1304-SF.	06104 00374	2 8 OAK ST
COLER, JAMES & BRACHER, CYNTHIA D	0372	195	3		2268-SF.		2 10 SUNSET DR
COLER, JOSEPH F & SENERCHIA, LISA M	0379	196	46		1428 SF	03469 00810	2 37 ALICE LANE
COLICCHIO, PHILIP & LAILA	0155	52	20.02		2512-SF.	05441 00520	2 10 ELISA LANE
COLINERI, JOHN AND AMY	0134	43.01	14			05813 00473	2 34 WENDELL PL
COLLINS, CAROL	0343	179	24		1250-SF.	05531 00127	2 41 COLONIAL DR
COLLINS, KEVIN & TAMMY	0138	45	4		1220 SF	04954 00064	2 19 SHETLAND DR
COLLUCCI, ERNESTO	0143	48.02	10			05988 00628	2 45 WINTHROP ROAD
COLOM, MARCOS & OLIVIA, DAISI	0132	43	3		2099 SF	04134 00027	2 562 MADISON HILL ROAD
COLON, ANGEL I & JESSICA L	0145	49	11			06059 00033	2 461 WESTFIELD AVE
COLONIA CHAPEL	0034	21	1		2848		15D 830 LAKE AVE
COLONIA DEVELOPMENT LLC	0036	21	26			06321 00389	1 SKYLINE DR
COLONY MANOR CONDOS	0244	106	7.01				1 BROADWAY
COLUCCI, ANTHONY & JOAN	0082	33	6.01	C0010	1900-SF.	04544 00261	2 10 WINTERS COURT
COLUCCI, ELENA	0046	27	15		2304-SF.	05008 00204	2 4 MC COLLUM DR
COLUCCI, JAMES C	0048	28	2.01	C0032	1667-SF.	05398 00987	2 675 RARITAN ROAD UNIT#032
COLUCCI, ROBERT & GAYLE	0039	23	3		3201-SF.	05266 00083	2 55 HILLTOP AVE
COLUMBIA SAVINGS BANK%ROBIN WELLS	0169	60	57				4A 1100 RARITAN ROAD

TAXING DISTRICT NO. 02 CLARK TWP

COUNTY NO. 20 UNION

NAME OF OWNER ADDITIONAL OWNERS	PAGE NO.	BLOCK NO.	LOT NO.	LOT QUALIF.	ACCOUNT NO.	DEED BOOK PAGE	CLASS	PROPERTY LOCATION
COMER, RYAN D & COCUZZA, KELLI	0348	180	6			06291 00748	2	32 COLONIAL DR
COMFORTI, DONALD A JR & PATRICIA A	0342	179	12			06339 02396	2	1166 MAURICE AVE
COMISKEY, ELAINE	0222	88.01	30.10			06034 00079	2	18 ADAMS ST
COMPONILE, JOSEPH & CARRIE	0273	125.01	49			06397 00639	2	77 JOHN ST
COMPTON, LISA	0141	48.01	1			06296 00539	2	7 DORIS WAY
CONATY, BRENDAN & ANNE	0334	176	1		1196-SF.	05625 00869	2	351 VALLEY ROAD
CONCEPCION, MARIE	0080	31.03	9.01	C0014	1630-SF.	05727 00496	2	1168 LAKE AVE UNIT#14
CONCINA, VINCENT R & JOANN L	0255	113	3			05217 00073	2	34 ASCOT WAY
CONDOMINIUM ASSOC OF BRIARWOOD	0072	31.03	1.01				1	BRIARWOOD PATH
CONFORTI, MARK M & MARGARET K	0071	31.02	10			05234 00032	2	44 MEADOW ROAD
CONKLIN, MARK & MICHELLE	0103	36	22		1741-SF.	04747 00296	2	32 MAE BELLE DR
CONLEY, FRANCIS E & PATRICIA A	0222	88.01	30.05		3188	03333 00849	2	40 ADAMS ST
CONNELL, DENIS E & SERZAN, MAUREEN	0005	4.02	31			03306 00685	2	257 OAK RIDGE ROAD
CONNOLLY, JEFFREY & FRANCES	0012	6.01	8			05280 00077	2	86 SCHWIN DR
CONNOLLY, MICHAEL ROBERT	0296	146	11			06073 00361	2	16 SUBURBAN RD
CONNOR, SEAN & JEANNINE	0003	4	27			05513 00742	2	275 WILLOW WAY
CONNORS, RYAN & KATIE ANN	0326	165	25.02			06408 02112	2	87 EMERSON ROAD
CONOSHENTI, LOUIS & KELLY	0118	38.08	15			06076 00305	2	185 DORSET DR
CONOSHENTI, MICHAEL	0295	145	12		1232-SF.	05241 00086	2	3 SUBURBAN RD
CONSOLIDATED RAIL CORP	0001	1	4				5A	LEHIGH VALLEY RAILROAD
CONSOLIDATED RAIL CORP	0081	32	2				5A	LEHIGH VALLEY RAILROAD
CONSOLIDATED RAIL CORP	0164	59	2.01				5A	LEHIGH VALLEY RAILROAD
CONSOLIDATED RAIL CORP	0293	140.01	18				5A	LEHIGH VALLEY RAILROAD
CONSOLIDATED RAIL CORP	0294	142	6				5A	LEHIGH VALLEY RAILROAD
CONSOLIDATED RAIL CORP.	0014	7.01	2				5B	LEHIGH VALLEY RAILROAD
CONSTANDI, FRANK & TRACY	0064	30.06	2				2	103 HALL DR
CONSTANDIS, CALIN G	0156	52	24		2961 SF	03841 00117	2	47 FRANCES DR
CONSTANTINE, MEROPE	0249	108	43		1448-SF.	05402 00240	2	47 LIBERTY ST
CONTE, JOHN E & ERIN K	0363	189	20			06019 00665	2	17 CRESTWOOD LANE
CONTI, JOSEPH JR & ELLEN	0213	85	25		1920-SF.	05249 00196	2	76 IVY ST
CONTI, MICHAEL V & PATRICIA	0241	102	7			06349 02194	2	66 LINCOLN BLVD
CONTI, RAYMOND A & KRISTIN L	0229	90	28			06014 00058	2	68 STANTON ST
CONTI, VICTOR D & DEBRA T	0189	70	13		2240-SF.	04826 00102	2	146 GIBSON BLVD
CONTRELLA, NATHAN D & STEPHANY L	0159	53	25.06			06117 00645	2	22 BULLMAN COURT
CONWAY, HENRY	0199	78	8		1488 SF	05894 00536	2	27 BARTELL PL
CONWAY, JOHN & MARY ANN	0159	53	26.01		3224 SF	03409 00798	2	819 OLD RARITAN ROAD
CONWAY, MARY ANN	0159	53	26		840-SF.	05371 00042	2	817 OLD RARITAN ROAD
COOK, DONALD F & VICTORIA E	0052	28.01	12		1212-SF.	02307 00170	2	505 RARITAN ROAD
COOK, KEVIN & CONCELIA	0366	192	27		1332 SF	03369 00691	2	526 VALLEY ROAD
COOK, PATRICK & ANGELA	0023	13	3			06056 00133	2	5 ORCHARD TERR
COONEY, LAURA & ZUZOLA, MARIE	0217	86	12			06012 00748	2	12 FISHER PL
COONS, MICHAEL & SUZANNE	0279	130	6		1568-SF.	05323 00288	2	34 PROSPECT ST
COPELAND, MATTHEW A & LISA A	0267	121	4		1088-SF.	05944 00939	2	114 BROADWAY
CORBY, NICHOLAS R & BARBARA A	0149	50	28				2	17 KENNETH PL
CORCORAN, DANIEL P & COLLEEN J	0175	63	22		1500 SF	05368 00522	2	41 DAWN DR
CORDASCO, DEBORAH	0373	195	5		1304 SF	04187 00134	2	14 SUNSET DR
CORDASCO, MICHAEL F JR	0192	73	14				2	41 DENMAN AVE
CORELLO, ANTHONY	0088	33.05	2			04913 00164	2	8 VICTORIA DR
CORRAO, JASON & SURMA, MONIKA	0247	108	14		1534 SF	05932 00228	2	16 LOESER AVE
CORRARO, FREDERICK & LORRAINE	0124	40	12		1896-SF.	04028 00250	2	62 HOLLAND DR
CORREIA, CANDIDA R	0203	81	21		1008-SF.	05776 00525	2	25 PRESCOTT TURN
CORREIA, CHRISSY	0379	196	39			06284 00099	2	51 ALICE LANE
CORRIDON, PATRICIA M	0097	34	40		1539-SF.	05757 00737	2	49 MAE BELLE DR
CORSENTINO IRREVOCABLE TRUST	0303	152	5			05995 00073	2	35 FLORENCE DR
CORSENTINO, VINCENT C & MAUREEN S	0297	146	18		1380-SF.	05526 00661	2	28 FLORENCE DR
CORSO, MICHAEL & NICOLE	0086	33.04	9			06330 00312	2	83 VICTORIA DR
CORTES-SAAVEDRA, DIEGO	0161	54	14			06165 02046	2	972 RARITAN ROAD
COSENTINO, SILVIA	0374	195	25		1280 SF		2	48 JAMES AVE
COSGROVE, JAMES M & AMIE M	0148	50	13		768-SF.	04487 00173	2	72 HUTCHINSON ST
COSPITO, KENNETH JOSEPH	0104	37	8			06403 00096	2	16 CANTERBURY DR
COSTA, ANTHONY & CARMEN	0083	33.01	14		2167-SF.	05425 00742	2	181 ACORN DR
COSTA, ANTONIO & MARIA ISABEL	0017	8.01	7		2054-SF.	03604 00105	2	34 ROBERTS ROAD
COSTA, BEATA	0283	134	7		3509 SF	05610 00053	2	10 DENMAN AVE
COSTA, CARLOS AND IRINA	0366	192	32		1801-SF.	05841 00742	2	31 UNION COUNTY PKWY
COSTA, GONCALO F & SINTRA, MELISSA	0133	43	11			06372 02610	2	40 WHITLEY TERR
COSTA, JOAQUIM H & MARIA B	0195	76	19		1156-SF.	04811 00182	2	24 BENJAMIN ST
COSTA, LEONARDO & DIANE	0366	192	30.01		2060 SF	06004 00676	2	21 UNION COUNTY PKWY
COSTA, MANUEL & ANA P	0051	28	21		2369-SF.	05598 00825	2	52 ARMSTRONG DR

TAXING DISTRICT NO. 02 CLARK TWP

COUNTY NO. 20 UNION

NAME OF OWNER ADDITIONAL OWNERS	PAGE NO.	BLOCK NO.	LOT NO.	LOT QUALIF.	ACCOUNT NO.	DEED BOOK	DEED PAGE	CLASS	PROPERTY LOCATION
COSTA, NANCY & LOPES, DAVID	0383	197	41			06274	00245	2	53 COLDEVIN ROAD
COSTABILE, JAMES PATRICK TRUST	0069	31.01	1			06197	00625	2	136 STONEHEDGE TERR
COSTANZA, ALFRED P & COSTANZA,M	0018	8.03	1		1768-SF.	05904	00747	2	1131 LAKE AVE
COSTANZO, PATRICK	0231	91	5.01	C0011	584-SF.	05936	00224	2	16 WASHINGTON UNIT11APT2B
COSTANZO, PATRICK & PATTI	0122	39	1		1424-SF.	05649	00279	2	94 HAYES AVE
COSTEIRA, MICHAEL & NICOLE	0032	19	5			06055	00171	2	51 BRIARHEATH LANE
COSTEIRA,ALFREDO & ESTEVES,MARIA	0276	127	27		1732-SF.	04486	00284	2	103 JOHN ST
COUCH, NADINE	0136	43.01	31		1436-SF.	05453	00564	2	596 MADISON HILL ROAD
COUGHLIN, NANCY L	0213	85	19		1115 SF	05942	00657	2	100 IVY ST
COUNTY OF UNION	0082	33	7			05862	00514	15C	OLD RARITAN ROAD
COUNTY OF UNION	0124	40	16.02			00000	00000	15E	MADISON HILL RD
COUNTY OF UNION	0125	40	24.0101			05815	00735	15E	675 MADISON HILL ROAD
COUNTY OF UNION	0153	52	11.02			05862	00522	15E	MADISON HILL RD
COUNTY OF UNION	0153	52	12			05815	00287	15E	370 MADISON HILL ROAD
COUNTY OF UNION % OPEN SP,REC&HIS.	0163	57	1		1310 SF	05862	00506	15C	805 OLD RARITAN ROAD
COUNTY OF UNION % U.C.OPEN SPACE	0079	31.03	8			05697	00484	15C	SWEET BRIAR DR-REAR
COUNTY OF UNION % U.C.OPEN SPACE	0081	33	5			05697	00484	15C	FEATHERBED LANE
COUNTY OF UNION % U.C.OPEN SPACE	0153	52	13			05697	00484	15C	MADISON HILL RD
COUNTY OF UNION % U.C.OPEN SPACE	0160	53	35			05697	00484	15C	FEATHERBED LANE
COUNTY OF UNION %U.C.OPEN SPACE	0132	42	89.01			05697	00484	15C	MADISON HILL RD
COURSEN, BRIAN R & KRISTIN E	0033	20	6		.	06386	02328	2	917 LAKE AVE
COUTINHO, ADRIANO M & FERNANDA V	0260	115.01	35			06027	00803	2	192 LIBERTY ST
COUTO, JOAO & MATILDE	0150	51	11		1075-SF.	04685	00172	2	943 RARITAN ROAD
COUTO, LUIS R SR & MARTA	0089	33.07	2		2157-SF.	05039	00134	2	34 KENT PL
COUTO,LUIS R.JR.& COUTO,KELLY A.	0106	38.01	4		2028-SF.	05800	00023	2	23 RIDGE ROAD
COUVIER, NYREE A	0375	195	41			06228	02025	2	28 ALICE LANE
COUZZI, MARY	0028	14	32		2752-SF.	05636	00690	2	195 HAWTHORNE DR
COYLE, MICHAEL J	0347	179.03	4			06300	00691	2	12 DOUGLAS DR
CRAFA, JAMES A & KAREN M	0240	101	2		1164 SF			2	100 HART ST
CRAIG, ADISA & GAMARRA, CLAUDIA	0225	89	1			06199	00657	2	1192 MADISON HILL ROAD
CRAM, DAVID & SAMANTHA	0206	81	80			06386	02501	2	26 KATHRYN ST
CRANE, JANE	0236	95	10			06294	00672	2	8 HAROLD AVE
CRAWFORD, JONATHAN & CHRISTINA M	0079	31.03	9.01	C0003		06173	02043	2	1168 LAKE AVE UNIT#3
CREANEY, DANIEL & KRISTA	0228	90	8			06260	00659	2	19 WASHINGTON ST
CREIGHTON, JOSEPH R & GIOVANNA	0022	11	12			06184	00655	2	6 ORCHARD TERR
CRESPO NELSON & LUZ MARIA FREIRE-	0195	76	22		1456-SF.	04774	00125	2	16 BENJAMIN ST
CRINCOLI, JAMES F & KATHLEEN B	0122	38.12	15		2258-SF.	03266	00312	2	132 DORSET DR
CRINCOLI, ROCCO & DANIELLE	0032	18	13			06408	02696	2	89 WILLOW WAY
CRISONINO, THOMAS & KATHLEEN	0351	181	17		1626-SF.	05379	00588	2	1105 MAURICE AVE
CRISPINO, EDZIEL & SHERRY A N	0343	179	31		1274-SF.	05975	00439	2	27 COLONIAL DR
CRISTOFANO, NICHOLAS AND JAMIE	0346	179.02	6		1636 SF	05863	00446	2	1130 MAURICE AVE
CRIVELLI, DIANE	0227	89	37		1708 SF	03965	00036	2	24 HARRISON ST
CROWLEY, TARA AND ERIC	0083	33.01	11			05831	00409	2	159 ACORN DR
CROZZOLI, JOSEPH & PATRICIA	0039	23	10		1482-SF.	05140	00244	2	11 HILLTOP AVE
CRUCIATA, VINCENTO & LEAH	0159	53	25.02			06217	00044	2	6 BULLMAN COURT
CRUICKSHANKS, JUSTIN & FLORES, CARM	0181	65	4			06333	00972	2	2 WILSHIRE WAY
CRUZ, ANDREW & LOURDES	0380	196	51		1188-SF.	06069	00891	2	27 ALICE LANE
CRUZ, JAMES	0156	52	25			06074	00477	2	55 FRANCES DR
CRUZ, ROBERT & EDNEIA	0082	33.01	1		1968-SF.	05698	00443	2	6 TUDOR DR
CRUZ, ROBERT C & EDNEIA S	0056	28.01	20			06158	00851	2	39 AYERS LANE
CSELOVSZKY, PETER & PATTI	0349	180	17			03562	00231	2	122 DELIA TERR
CUCCI, JEANINE M & MICHAEL P	0084	33.02	6			06266	00116	2	118 TUDOR DR
CUCCOLO, JOHN A & ELISA	0364	192	7		1047 SF	04364	00014	2	14 GLENWOOD TERR
CUKIER,ADOLPH & JOSEPHINE REV.L.T	0268	121	18		1692-SF.	05589	00496	2	88 NASSAU ST
CUMBERTON, LAURA A	0021	10	1		1857 SF	04600	00191	2	405 OAK RIDGE ROAD
CUMMINGS,EDWARD J & D AMBOLA,DENISE	0231	91	5.01	C0017	584-SF.	04958	00313	2	20 WASHINGTON UNIT17APT2B
CUMMISKEY, PETER & CAROL SHEPARD-	0385	199	5		1608-SF.	05552	00331	2	1567 FRANKLIN ST
CUNDARI, ROSARIO AND KAREN	0107	38.01	22		2284-SF.	05837	00512	2	4 KENNEDY DR
CUNHA, DENNIS F	0023	12	5.01			05481	00401	2	196 HAWTHORNE DR
CUNNINGHAM, KATHLEEN	0317	161	43			06046	00242	2	23 BLAKE DR
CUNNINGHAM, ROBERT M & PHYLLIS	0187	68	28			03367	00652	2	314 WESTFIELD AVE
CUOZZO, JOHN & CLARK,J	0209	82	17			06235	02023	2	66 PRESCOTT TURN
CUPO, MICHAEL & MAUREEN	0020	9	4		1796 SF	03885	00150	2	40 LIMOLI LANE
CURCIO, ANTHONY & NICOLINA	0106	38.01	15		2281-SF.	05164	00227	2	32 KENNEDY DR
CURCIO, NEIL & ROSEMARY	0248	108	27		1548-SF.	04522	00290	2	11 RUNNYMEDE ROAD
CURIBA, RODRIGO JR & MARY ANN	0096	34	31.01		2652-SF.	04204	00026	2	305 MADISON HILL ROAD
CURRAN, AGNES T	0312	160	6		1136 SF			2	20 CLAUSS ROAD
CURRENT, JASON & LAUREN	0003	4	26			06385	02085	2	283 WILLOW WAY

TAXING DISTRICT NO. 02 CLARK TWP

COUNTY NO. 20 UNION

NAME OF OWNER ADDITIONAL OWNERS	PAGE NO.	BLOCK NO.	LOT NO.	LOT QUALIF.	ACCOUNT NO.	DEED BOOK PAGE	CLASS	PROPERTY LOCATION
CURRY-SMITHSON, ROBERT & PATEL,ASHM	0189	70	14			06388 02495	2	42 SCHOOL ST
CURTI, CAROLYN	0183	66	12		1030-SF.	05214 00004	2	1 WILSHIRE WAY
CURTI, JOHN & JUNE	0137	43.01	45		1516 SF.	03503 00491	2	80 POST CIR
CUTRO,LEONARD JOHN & DONNA MARIE	0086	33.03	11		1968-SF.	05387 00040	2	150 VICTORIA DR
CUTRONA, ANDREA & MARCELLA M	0058	30	30			06079 00876	2	86 STONEHENGE TERR
CUTRONA, MICHAEL & CHRISTINE	0042	24	28		3152 SF	05524 00822	2	7 FAIRVIEW ROAD
CZACHOROWSKI, CHRISTOPHER M&SHEILAJ	0296	146	10		1296-SF.	05938 00012	2	22 SUBURBAN RD
CZECH, MARIUSZ & LILLA	0041	24	15		2229 SF	05544 00602	2	23 HILLCREST DR
CZECH, DANIEL J & JENNIFER	0159	53	22			06094 00926	2	47 SCHUYLER DR
D & D HOLDING CO.,LLC	0232	91	7		5048 SF	04996 00271	4A	21-23 WESTFIELD AVE
D & L FEATHERBED LANE,L.L.C.	0082	33	8		3348-SF.	04512 00327	2	764 FEATHERBED LANE
D ADAMO, DENNIS R & WENDY M	0226	89	17		1654	03822 00350	2	65 STANTON ST
D ADDARIO, MICHAEL & DONNA	0272	125	25		1680-SF.	04978 00343	2	176 BROADWAY
D ADDONA, ANGELO & JOANNE	0107	38.02	26		1276 SF	03439 00677	2	52 RIDGE ROAD
D AGOSTINO, ANTHONY J	0073	31.03	1.01	C0039	858-SF.	05632 00325	2	39 BRIARWOOD PATH
D AGOSTINO,A J & STANKIEWICZ,M	0097	34	43		2278-SF.	03702 00308	2	73 MAE BELLE DR
D AMICO, ANTHONY F & SHERRI	0093	33.11	8		1852 SF	03865 00219	2	64 WHITE PL
D ANGELO, FRANK & NINETTA	0324	165	8		1728-SF.	05598 00922	2	30 WHITTIER ROAD
D ARONZO, FELICIA	0067	31	2.01	C0006		05679 00317	2	6 CELLAR AVE
D ELIA, ROSALIE	0052	28	39		1798	04806 00163	2	90 THOMAS DR
D'AGOSTINO, MARY	0286	135	14		2600-SF.	05368 00075	4A	35 BRANT AVE
D'ALESSANDRO, FRANK	0066	30.07	40			06206 00440	2	86 MEADOW ROAD
D'AMBOLA, TOBY JR & JUDITH A	0274	126	1		1924 SF	03383 00251	2	120 JOHN ST
D'AMICO, NICHOLAS	0010	6	5			06351 00574	2	33 SCHWIN DR
D'ANGELO, A & TUCCARONE, C	0337	176	44			06394 00066	2	27 LUPINE WAY
D'ANNA, PIETRO & PHYLLIS	0091	33.08	17			03413 00707	2	42 ACORN DR
D'ANNA, VITO J & FETTWEIS, PATRICIA	0325	165	15		2272-SF	03421 00708	2	54 WHITTIER ROAD
D'ARIENZO LIVING TRUST	0285	135	4			06017 00803	2	46 LEXINGTON BLVD
D'ARIENZO, VICTORIA & ARNONE,JOSEPH	0237	96	8			06312 00124	2	75 LINCOLN BLVD
D'URSO, SI LIANA	0010	6	4		2166-SF.	05915 00783	2	25 SCHWIN DR
DA COSTA, CESAR O & JENNIFER R	0069	31.01	6			06262 00786	2	166 STONEHENGE TERR
DA COSTA, GRACIELA	0305	153	2			04763 00296	2	33 SUNSET DR
DA COSTA, JOSE & ALEXANDRA	0165	59	12			06280 00628	2	1821 DAKOTA ST
DA COSTA, JOSEPH & MICHELE	0099	34.01	20		2302-SF.	05499 00545	2	19 SANDALWOOD DR
DA COSTA, NELSON & ANA PAULA	0126	40	36		1696-SF.	03383 00447	2	115 HAYES AVE
DA COSTA, SILVIA & GRACA,CARLOS	0142	48.01	14			05987 00747	2	636 MADISON HILL ROAD
DA CUNHA, FATIMA	0079	31.03	9.01	C0004		06376 00348	2	1168 LAKE AVE UNIT#4
DA CUNHA, PAULO G & DIANA F	0227	89	28			06378 00706	2	56 HARRISON ST
DA FONSECA, PEDRO & IDALINA	0017	8	28			00000 00000	2	21 RUTGERS ROAD
DA ROCHA, LUIS DONIZETE	0148	50	15			06349 00857	2	74 HUTCHINSON ST
DA SILVA, CONSTANCA	0174	63	11		1950 SF	05490 00462	2	63 DAWN DR
DA SILVA, DENNIS & GERBINO, MARILYN	0154	52	14.17			05964 00769	2	7 ANTHONY CIR
DA SILVA, EDUARDO & ROSA	0366	192	29		1556-SF.	05205 00307	2	508 VALLEY ROAD
DA SILVA, EVERSON & KATHRYN M	0383	197	35			06145 00956	2	65 COLDEVIN ROAD
DA SILVA, JOHN	0284	134	19.01	C0004	525-SF.	05750 00381	4A	17 BRANT AVE UNIT#4
DA SILVA, TONY; TRASCHETTI, VINCENT	0248	108	23		1576-SF.	05914 00814	2	33 RUNNYMEDE ROAD
DA SILVA,ANGELA BENINATO	0383	197	44		1898 SF	05506 00514	2	47 COLDEVIN ROAD
DA TORRE, ARTHUR & DALILA	0324	165	2		1592-SF.	05709 00898	2	6 WHITTIER ROAD
DAGIANTIS, ATHANASIA	0295	145	6			05988 00146	2	137 WALNUT AVE
DAGIANTIS,WILLIAM& KOULANDRIS,MARIA	0071	31.02	17			04391 00213	2	151 STONEHENGE TERR
DAILEY, MICHAEL	0361	188	7		1408-SF.	05061 00008	2	553 VALLEY ROAD
DALEY, CHRISTOPHER & JENNIFER	0057	30	26			06386 02628	2	24 SWEET BRIAR DR
DAMATO, DANIEL & EVARISTO, ARIANA	0081	33	6.01	C0005		06384 02879	2	5 WINTERS COURT
DANATZKO, ANTHONY	0273	125.01	45		2004 SF	05849 00116	2	63 JOHN ST
DANATZKO, ROBERT M & JEANNE	0284	134	20.01	C0002		03977 00060	4A	21 BRANT AVE
DANCO, ANTON W & CAROL A	0184	67	18		1222 SF6		2	111 EMERALD PL
DANCS, JOSEPH F & MARY	0110	38.03	27		1440-SF.	02990 00417	2	437 MADISON HILL ROAD
DANIELLE FEEHAN BENEFICIARY TRUST	0286	135	5			06108 00598	2	38 LEXINGTON BLVD
DANIELLO, ANDREW & DI NICHOLAS, R	0032	19	2			06315 00882	1	12 GROVE ST
DANIS, GARY F & LESLIE J	0084	33.02	24		2184-SF.	03404 00348	2	69 ACORN DR
DANKS, CAROL	0235	94	1		1248-SF.	05447 00811	2	5 HAROLD AVE
DARRELL, SOONJA	0114	38.06	5		2192-SF.	03769 00224	2	78 JUPITOR ST
DASKALOS, EVANGELOS & ATHENA	0050	28	10.03		2098-SF.	03046 00815	2	16 AYERS LANE
DASWANI, RIMA & CUCCIA, RENITA	0054	28.01	13.01	C0033		06392 03001	2	33 HARVEY COURT
DATA, PATRICIA B	0364	191	9			06347 00878	1	STOCKTON RD-REAR
DAUNNO, LESLIE	0274	126	12.01			05155 00141	2	118 PROSPECT ST
DAUNNO, SPENCER P	0231	91	5.01	C0014		06356 00563	2	16 WASHINGTON UNIT14APT2A
DAVEY, MARK C & ANNE E	0293	141	1		2124-SF.	04980 00185	2	385 BOYNTON AVE

TAXING DISTRICT NO. 02 CLARK TWP

COUNTY NO. 20 UNION

NAME OF OWNER ADDITIONAL OWNERS	PAGE NO.	BLOCK NO.	LOT NO.	LOT QUALIF.	ACCOUNT NO.	DEED BOOK PAGE CLASS	PROPERTY LOCATION
DAVI, MARTA & DIPIETRO, GIUSEPPE	0225	88.01	69			06132 00170 2	38 GERTRUDE ST
DAVID, ARDUINO B	0232	91	5.01	C0021		06410 02033 2	15 WESTFIELD
DAVID, EUGENIA	0303	151	13		1285-SF.	05514 00745 2	327 NEW YORK AVE
DAVID, MARK & CLAUDIA	0089	33.06	11		2216-SF.	05963 00001 2	41 KENT PL
DAVIDSON KENNETH & LEAH	0255	113	6		1584-SF.	05626 00425 2	4 ASCOT WAY
DAVIDSON, RITA DANIELS	0139	47	4		1024 SF	03705 00244 2	36 LEFFERTS LANE
DAVIDSON, VANESSA A	0278	128.01	24			06343 02143 2	190 BROADWAY
DAVIS LIVING TRUST	0144	49	4			06167 00854 2	48 KENNETH PL
DAVIS, BRUCE ALAN & ANN S	0072	31.03	1.01	C0017		06029 00387 2	17 BRIARWOOD PATH
DAVIS, JEFFREY V	0119	38.10	13		2076-SF.	04696 00224 2	62 SURREY RD
DAVITT, WILLIAM & CYNTHIA	0312	160	17			06376 02607 2	242 VALLEY ROAD
DAYON, JUDITH ANN	0355	184	7		1008-SF.	05241 00108 2	12 GEORGIAN DR
DDJM HOMES LLC	0219	88	14			06391 02228 2	7 CORNELL CIR
DE ALMEIDA, EUGENE & FLORBELA	0203	81	29		3053 SF	05575 00469 2	39B PRESCOTT TURN
DE ANGELIS, CAMILLE A & GREGORY	0238	96	14			06368 00009 2	1580 FRANKLIN ST
DE AQUINO, DONALD M	0208	82	3		902-SF.	04774 00256 2	12 PRESCOTT TURN
DE CARO, JOHN F & ANGELA	0053	28.01	13.01	C0011		06088 00790 2	11 HARVEY COURT
DE CHAVEZ, STEVEN & NINA	0178	63	85			06314 00838 2	143 LEXINGTON BLVD
DE CHELLIS, GARY J & WENDY S	0219	88	17			06079 00303 2	37 CORNELL DR
DE CRISTOFORO, VINCENT J	0331	173	34			03573 00139 15F	198 MILLER AVE
DE DEO, THOMAS A & CONNIE M	0093	33.11	3			06337 00497 2	134 ACORN DR
DE FRANCESCO, RONALD & CATHERINE S	0144	49	3		1712 SF	05815 00509 2	54 KENNETH PL
DE GENNARO, DOMINICK J & TONI A	0019	8.03	15.01		2671-SF.	05554 00364 2	1119 LAKE AVE
DE GREGORIO, ANTHONY A & NATALIA	0097	34	34		3247 SF	05672 00909 2	347 MADISON HILL ROAD
DE GREGORIO, THOMAS JR & KAREN	0148	50	24		1540-SF.	05387 00106 2	39 KENNETH PL
DE JESUS, FERNANDO & MARIA	0154	52	14.11		3345 SF	05872 00482 2	19 GINESI DR
DE JESUS, JASON	0059	30.01	10			06377 02393 2	109 STONEHENGE TERR
DE JESUS, ANTONIO M&SOFIA TAVARES-	0381	197	15		1440-SF.	05641 00603 2	1571 RARITAN ROAD
DE LA CRUZ, E & Z; AND SHARON	0366	192	30.02			05810 00164 2	484 VALLEY ROAD
DE LIMA, FERNANDO A & SHEA, KELLY A	0292	140.01	3		1828 SF	04610 00302 2	54 GEORGIA ST
DE LORETTO, NICHOLAS A & DARCY	0182	66	6		1030-SF.	05484 00647 2	50 DAWN DR
DE LOUISA, JOHN V & CHRISTINA	0138	45	8			06089 00482 2	47 WENDELL PL
DE LUCA, ANTHONY & MARIA	0068	31	2.01	C0013		05708 00293 2	13 CELLAR AVE
DE LUCA, JAMES & CHIOLA, PAMELA	0283	134	17.01	C0006	525-SF.	05737 00678 4A	15 BRANT AVE-UNIT#6
DE MAIO, ANTHONY & JACQUELINE	0320	164	13		2066 SF		6 BIRCH LANE
DE MAIO, ANTHONY JR	0347	179.03	1		2252-SF.	04863 00144 2	30 DOUGLAS DR
DE MAIO, CHRISTOPHER	0214	85	32		1075-SF.	05507 00126 2	44 IVY ST
DE MARCO, ANTHONY I & LAUREN M	0109	38.03	11			06319 00827 2	112 AMELIA DR
DE MARCO, DONATO & MELINA	0323	164.01	17			05259 00068 2	54 EMERSON ROAD
DE MARCO, FRANK	0233	91	24		1164 SF	05844 00111 2	3 KATHRYN ST
DE MARCO, JOHN & KAREN	0136	43.01	37		1516 SF	04036 00220 2	38 POST ROAD
DE MARTINIS, COLLEEN & ARTURO	0141	48	11			06392 00322 2	63 POST ROAD
DE MARZO, ANGELA	0219	88	20			06152 00851 2	23 CORNELL DR
DE MARZO, FRANK & GLORIA	0056	29	5		2321 SF	05066 00101 2	1020 LAKE AVE
DE MARZO, LOUIS & LORIANN	0026	14	4			05446 00932 2	25 ORCHARD TERR
DE MARZO, RALPH & JOAN	0208	82	8		1085 SF		22 PRESCOTT TURN
DE OLIVEIRA, HELTON J	0311	160	2			06043 00769 2	28 CLAUSSE ROAD
DE PAZ, FRANK & MICHELLE	0221	88	71			06301 00477 2	41 GERTRUDE ST
DE PETRIS, JOSEPHINE A	0276	128	33			06296 00407 2	88 GRAND ST
DE PINHO, MICHAEL & CHERYL	0289	138	1.01			05407 00802 2	359 CAROLINA ST
DE PINHO, PAULA	0290	138	4		1524 SF	05910 00533 2	377 CAROLINA ST
DE RISO, C & T & DE RISO, C T	0033	20	8		2608-SF.	5714 00116 2	905 LAKE AVE
DE ROSE, DEBRA	0321	164	36		1133 SF	05709 00546 2	214 EAST LANE
DE SANTIS, STEPHEN & KRISTEN H	0313	160	24		2179-SF.	05694 00808 2	276 VALLEY ROAD
DE SARNO, JOHN	0319	163	2			06408 02223 2	303 WEST LANE
DE SOUSA, TONY MARTINS & CHRISTINE	0129	40	49.05			05931 00576 2	9 HARTMAN COURT
DE SOUZA, CLAUDIO & ELAINE	0213	85	23			06402 02098 2	84 IVY ST
DE SOUZA, WENDEL M & TEIXEIRA, C	0364	192	9			06349 00788 2	18 GLENWOOD TERR
DEALESSANDRO, FRANK J & BARBARA M	0264	118	31		2212 SF		69 NASSAU ST
DEALMEIDA, PATRICK E	0068	31	2.01	C0023		06332 02011 2	23 CELLAR AVE
DEALY, JOHN J & KATHLEEN D	0359	185.01	43		1008 SF	04158 00077 2	13 GEORGIAN DR
DEANGELO, MARIA C	0108	38.02	36		2530-SF.	03899 00167 2	6 HILLTOP AVE
DEARA, MARLANE J	0325	165	18		1806-SF.	05203 00263 2	66 WHITTIER ROAD
DEARING, MARK & CARMELLA	0188	69	27.01	C0043		06346 02314 2	43 SCHOOL ST
DECARVALHO, ALBINO & MARIA	0010	5	15			05368 00590 2	27 LIMOLI LANE
DECKER, ADRIAN S & DECKER, DOLORES C	0090	33.08	4		1780-SF.	05000 00057 2	18 CHESTNUT ST
DECKER, HOWARD & LEANNA	0051	28	22			05899 00037 2	60 ARMSTRONG DR
DECKER, LORETTA R	0366	192	33		1184 SF	03851 00250 2	41 UNION COUNTY PKWY

TAXING DISTRICT NO. 02 CLARK TWP

COUNTY NO. 20 UNION

NAME OF OWNER ADDITIONAL OWNERS	PAGE NO.	BLOCK NO.	LOT NO.	LOT QUALIF.	ACCOUNT NO.	DEED BOOK PAGE	CLASS	PROPERTY LOCATION
DECKER, MICHAEL J & MEGAN T	0208	82	12			06152 00049	2	30 PRESCOTT TURN
DEETS, JEFFREY J	0381	197	16			06131 00159	2	1575 RARITAN ROAD
DEFALCO, PATRICK	0173	63	2		1008 SF	04231 00238	2	81 DAWN DR
DEFENDORF, REGINA M	0037	22	3		1524-SF.	05463 00302	2	15 MOUNTAINVIEW ROAD
DESSLER, JOHN R & BARBARA J	0137	44	1		1492 SF		2	66 TERHUNE ROAD
DEJESUS, ROBERTO F, ET ALLS	0302	151	5		894-SF.	05908 00511	2	17 FLORENCE DR
DEL CONTE, ALBERT & BARRY KAITLYN	0224	88.01	59		1075 SF	05961 00865	2	64 GERTRUDE ST
DEL VECCHIO, VINCENT & DANA LYNN	0315	161	16			06405 00960	2	352 WEST LANE
DEL VIRGINIA, BENJAMIN AND GERI ANN	0226	89	23			05841 00048	2	15 KATHRYN ST
DELANEY, PATRICK J & PATRICIA F	0137	44	8		960 SF	03828 00251	2	29 WENDELL PL
DELAURENTIS, JEANNE MARIE	0101	35	1			06338 00782	2	11 MC COLLUM DR
DELICID, CARLOS & JOANNA	0366	192	30.03		3242-SF.	05571 00131	2	500 VALLEY ROAD
DELCONTE, ANTHONY & ALISSA	0271	125	14			06371 00211	2	16 HALIDAY ST
DELFINO, GIA	0072	31.03	1.01	C0007	858-SF.	05540 00206	2	7 BRIARWOOD PATH
DELIKAT, JENNIFER C	0223	88.01	39.01			06082 00367	2	37 HARRISON ST
DELL AQUILA, NORMA	0359	186	2		1600 SF	03958 00234	2	4 CRESTWOOD LANE
DELL'AQUILA, TINA	0106	38.01	14			03988 00179	2	36 KENNEDY DR
DELLA RAGIONE, FRANK & MARYELLEN	0354	183	4		952 SF	03966 00344	2	105 ST LAURENT DR
DELLA SALA LLC	0198	78	1			06396 02273	4A	165 WESTFIELD AVE
DELLA-RAGIONE, FRANK	0386	199	19				2	1604 BEDFORD ST
DELLARAGIONE, JOSEPH T & VICTORIA	0163	55	16			06150 00441	2	10 CUTLER PL
DELLOIACONO, CHRISTOPHER G	0296	146	8			06026 00635	2	34 SUBURBAN RD
DELNEVO, JOHN & WALTRAUD	0253	111	11		1584-SF.	05296 00315	2	67 OLEANDER WAY
DELORENZO, JOSEPH C & CAROL M	0353	182	33		1000 SF		2	31 ROSS ST
DELROSARIO, JOANNE	0374	195	29		2176-SF.	05794 00753	2	40 JAMES AVE
DELUCA, ANTHONY T	0140	47	9		1764-SF.	04890 00218	2	39 TERHUNE ROAD
DEMARCO, JAMES & LISA	0252	110	16			06289 00628	2	44 RUNNYMEDE ROAD
DEMARCO, JERRY & LINDA A	0377	196	8		1083-SF.	05057 00233	2	20 COLDEVIN ROAD
DEMARZO, DANIEL E	0230	91	5.01	C0003		06381 02031	2	10 WASHINGTON UNIT03APT2B
DEMARZO, FRANK & BARBARA	0379	196	35		1440 SF		2	5 ALAN CT
DEMILLE, EDWARD & DONNAA	0285	134	23		1326-SF.	04901 00209	2	25 LEXINGTON BLVD
DEMPSEY, CHRISTOPHER & KATHLEEN	0373	195	12			06232 00580	2	74 JAMES AVE
DENEZZA, MICHELE M	0065	30.06	12		2422-SF.	05686 00535	2	172 MEADOW ROAD
DENIKE, TIMOTHY & JESSICA	0314	161	3			06282 00278	2	326 WEST LANE
DENNIGAN, JAMES	0343	179	26		1309-SF.	05692 00934	2	37 COLONIAL DR
DENNISON, JOAN T	0226	89	24		840 SF		2	17 KATHRYN ST
DENT, ELAINE M & RICHELLO, JAMES	0164	59	1			06213 00300	2	1761 DAKOTA ST
DEPAZZA, JEFFREY A & JOSEPH	0216	85	57			06415 00201	2	4 CORNELL DR
DEPETRIS, PETER JOHN	0232	91	5.01	C0023	684-SF.	05573 00792	2	15 WESTFIELD UNIT03APT2A
DEPINHO, ANTONIO & ANABELA	0004	4.01	20			05583 00818	2	285 LAUREL LANE
DERAMER, JUSTIN & JOANNA	0106	38.01	11		2192-SF.	05875 00397	2	69 RIDGE ROAD
DEREDITA, FRANCIS D & MARYANN	0091	33.08	88		1850SF	03149 00146	2	642 RARITAN ROAD
DEREN, ANA	0200	79	4		1560 SF		2	99 LAKESIDE BLVD
DEREVJNAIK, JAROSLAVA & MICHAL	0205	81	54			06351 00921	2	41 RICHARD ST
DERILLO, JERRY & KATHLEEN	0052	28.01	3			06392 02991	2	15 AYERS LANE
DERILLO, PATRICIA R	0026	14	3		2526	04150 00205	2	179 HAWTHORNE DR
DEROSA, LOUIS & ADRIAN	0179	63	99		3100-SF	03569 00729	2	57 EMERALD PL
DESAI, HARDIK	0155	52	14.20			06387 02587	2	1 GINESI DR
DESALVO, GREGORY J & PATRICIA A	0004	4.01	15			04975 00208	2	390 WILLOW WAY
DESCHAMPS, CRISTINA	0157	53	2			06379 02287	2	884 RARITAN ROAD
DESENO, AMY	0141	48	17			06262 00076	2	20 WINTHROP ROAD
DESHEFY, STEPHANIE M	0272	125	21				2	73 PROSPECT ST
DESIDERIO, JOHANNA	0365	192	22.02		2450-SF.	03934 00298	2	562 VALLEY ROAD
DESIMONE, DENISE	0053	28.01	13.01	C0009		06393 02462	2	9 HARVEY COURT
DESIMONE, JOSEPH & ROSE	0106	38.01	10		1716-SF.	03683 00238	2	61 RIDGE ROAD
DESIMONE, CHRIS & DECOTIIS, LEIGH	0028	15	1			06335 00059	2	159 BRIARHEATH LANE
DETROLIO, VINCENT N & EILEEN D	0031	17	8			03622 00004	15F	75 WILLIAM ST
DEUTCHMAN, ERIC & KAZANOWSKI, LORI	0289	136	8.01			05649 00112	1	1 PICTON ST
DEUTSCHER CLUB OF CLARK INC	0160	53	33		10439 SF		4A	787 FEATHERBED LANE
DEUTSCHER CLUB OF CLARK INC	0160	53	34				1	868 RARITAN ROAD
DEVRE, ARTHUR & MARLENE A	0237	96	3			04679 00204	2	87 LINCOLN BLVD
DEVRIES, ANN M	0270	122	7		1472-SF.	05581 00156	2	16 NASSAU ST
DEWS, DAVID W & GAWEL, LISA A	0114	38.06	4		2261-SF.	04702 00253	2	70 JUPITOR ST
DHANSEW, ARVIN P & CUEVAS, MARYELIN	0165	59	7			05622 00605	2	1793 DAKOTA ST
DHANSEW, CHURINDRANAUGHT & BHAGWANDAI	0165	59	5		1342-SF.	05500 00995	2	1779 DAKOTA ST
DI ANTONIO, JUDITH L	0258	115	19			04019 00069	2	90 LIBERTY ST
DI COSMO, ANTHONY & LINDA	0296	146	7		1331 SF	03941 00322	2	40 SUBURBAN RD
DI COSMO, ANTIONETTE	0351	182	6		1008 SF		2	111 DELIA TERR

TAXING DISTRICT NO. 02 CLARK TWP

COUNTY NO. 20 UNION

NAME OF OWNER ADDITIONAL OWNERS	PAGE NO.	BLOCK NO.	LOT NO.	LOT QUALIF.	ACCOUNT NO.	DEED BOOK	DEED PAGE	CLASS	PROPERTY LOCATION
DI DOMENICO, PHILIP P & CHERYL S	0376	195	47		1820 SF	03332	00769	2	16 PETER CIR
DI FABIO, CHRISTOPHER M & MICHELLE	0086	33.04	6			06264	00743	2	59 VICTORIA DR
DI FABIO, DANIEL	0352	182	21		1019-SF.	05554	00486	2	74 ST LAURENT DR
DI FABIO, JOSEPH & CATHERINE	0022	11	4		2187-SF.	03966	00223	2	451 OAK RIDGE ROAD
DI FRANCESCO, RYAN & ANNA	0326	165	29.03			06283	00918	2	39 EMERSON ROAD
DI GERONIMO, ANNAMARIA	0265	118.01	17		1692-SF.	05394	00173	2	70 COOK ST
DI GIROLAMO, MICHAEL & PRISCILLA	0213	85	28			06385	02441	2	64 IVY ST
DI IORIO LIVING TRUST	0377	196	16			05990	00777	2	36 COLDEVIN ROAD
DI LOLLO, FRANK P JR & ELIZABETH	0005	4.02	26			03198	00086	2	288 LAUREL LANE
DI MAGGIO, LOUIS M	0192	74	1		1428 SF	05979	00090	2	194 MILLER AVE
DI MEO, JOHN	0183	67	1		1408	05363	00425	2	30 SCHOOL ST
DI NIZO, GIULIANO	0357	185.01	5			06076	00885	2	1125 FOREST DR
DI NIZO, MARIO & ORDNER, MARYBETH	0321	164	33			06009	00943	2	220 EAST LANE
DI PUMA, JOSEPH & SANDRA	0385	197	65		1220 SF	05432	00489	2	3 COLDEVIN ROAD
DI PUMA, ROBERT & DARLENE	0220	88	27.05		2254-SF.	05382	00757	2	1 JARVAIS TERR
DI AKOGIANNAKIS, GUS & NICOLE R	0183	66	10			06036	00324	2	5 WILSHIRE WAY
DIAMANDAS, STELIANOS & VASILIKI	0009	4.05	57		2304-SF.	02761	00903	2	6 DEERWOOD DR
DIAMOND, ANDREW N & JUDITH	0105	38.01	1		2076-SF.	03521	00714	2	5 RIDGE ROAD
DIANTONIO, GINA & ROCCO	0002	4	5			06258	00413	2	34 WOODLAND ROAD
DIAS, APARACIO F & SILVIA CAMBEDO-	0326	165	25.03		1486-SF.	05288	00232	2	81 EMERSON ROAD
DIAS, ISABEL	0281	131	18		1620 SF	03441	00301	2	33 PROSPECT ST
DIAS, JOSE & LILIANA	0020	9	5		2680 SF	05481	00315	2	46 LIMOLI LANE
DIAS, MANUEL & ELIZABETH	0058	30	34			06025	00853	2	62 STONEHENGE TERR
DIAS, ANTHONY H & MARGARET	0351	182	5		1359-SF.	04729	00076	2	109 DELIA TERR
DIAZ, DINELIA	0186	68	11		1500 SF	05901	00054	2	90 EMERALD PL
DIAZ, JOSE & KAREN DELGADO-	0211	84	20		1085-SF.	05370	00148	2	46 KATHRYN ST
DIBELARDINO, LORIAN AND MICHAEL	0174	63	4			05806	00666	2	77 DAWN DR
DIBIASI, CHRISTOPHER & JESSICA	0144	49	5			06384	02926	2	42 KENNETH PL
DICELLIS, BETTY JEAN & MICHAEL T	0209	82	20			04216	00089	2	78 PRESCOTT TURN
DICELLIS, MICHAEL A	0273	125.01	46			06349	00612	2	69 JOHN ST
DIDIO, ROBERT & BLAIR	0020	9	8.01			06263	00143	2	45 HAWTHORNE DR
DIETRICH, ANNA L	0382	197	26		1008 SF	03430	00436	2	1619 RARITAN ROAD
DIETRICK, ANTHONY & HOLLY	0184	67	20			06386	02098	2	99 EMERALD PL
DIETZ, JEREMY & AMY	0248	108	19			06166	00694	2	12 EXETER ROAD
DIETZE, JAMES SR & ALICE	0310	158	7		912-SF.	04888	00245	2	9 SCHMIDT LANE
DIFABIO, GRACE M	0243	104	2			06293	00137	2	30 BROADWAY
DIGRACI, CAROL ANN & FRANK, A	0316	161	22			06088	00928	2	364 WEST LANE
DIGRACI, FRANK A & CAROL A	0289	137	2.0101			05561	00620	2	341 CAROLINA ST
DILANDRO, CARLOS & CARMEN	0328	169	2		1276-SF.	05915	00846	2	6 PINE ST
DILBERTO, CAESAR ROBERT & HEATHER	0354	183	12		1294-SF.	05789	00215	2	2350 COLONIAL DR
DILEO, MICHAEL J & KRISTEN M	0175	63	28			06278	00784	2	29 DAWN DRIVE
DILLON, DEBRA MARTOWLIS	0331	174	9		1596-SF.	05919	00565	2	386 VALLEY ROAD
DILLON, THOMAS F	0007	4.03	42		1152-SF.	02054	00440	2	45 BROOKSIDE TERR
DILOLLO, CONRAD V	0118	38.10	2		1864-SF.	02592	00293	2	131 JUPITOR ST
DIMAGGIO, CRAIG DOMINICK	0148	50	26			06376	02877	2	27 KENNETH PL
DIMITRAKIS, JESSICA	0065	30.06	9			06382	00509	2	154 MEADOW ROAD
DIMITRAKIS, JOHN & THERESA	0136	43.01	40			06040	00144	2	54 POST ROAD
DINIC PROPERTIES LLC	0187	69	12.0101			06189	00599	4A	1199 RARITAN ROAD
DINUCCI, CLAUDIO & DAWN	0109	38.03	4		2226-SF.	03854	00040	2	35 STEMMER DR
DIORIO, BRETT & STEPHANIE	0053	28.01	13.01	C0003		06361	00235	2	3 HARVEY COURT
DIOS, KELLI E	0340	177	8			06115	00157	2	16 LINDA LANE
DIPROFIO, JOSEPH & CATHERINE	0290	138	3			06329	02114	2	371 CAROLINA ST
DIRENZO, PAOLO & MARGARET	0331	174	10		1596 SF	03514	00061	2	378 VALLEY ROAD
DISANO, DANIELLE	0311	159	20		912-SF.	05823	00251	2	8 BLAKE DR
DISCENZA, DENISE	0064	30.06	3		2042-SF.	04871	00094	2	97 HALL DR
DISCENZA, J. JTRUSTEE-HELOCK, S-I. TR.	0266	119	15		1206-SF.	05752	00192	2	189 VALLEY ROAD
DISPIGNA, VITO & ROSEMARY	0260	115.01	32			06344	00320	2	174 LIBERTY ST
DISPORTO, EMANUEL C JR & LORI	0130	42	4			06147	00211	2	17 LEFFERTS LANE
DISPORTO, EMANUEL J & MARIANNE E	0025	13	26		1698-SF.	04122	00206	2	955 LAKE AVE
DITARANTI, RICHARD L & LISA A	0310	159	8			06188	02001	2	9 CLAUSS ROAD
DIVINE MOMENTS OF AWARENESS LLC	0048	28	2.01	C0024		06112	00146	2	675 RARITAN ROAD UNIT#024
DIVISION OF PARKS & RECREATION	0001	1	1					15C	OAK RIDGE RD
DIVISION OF PARKS & RECREATION	0001	1	3					15C	OAK RIDGE RD
DIVISION OF PARKS & RECREATION	0001	2	1					15C	OAK RIDGE RD
DIVISION OF PARKS & RECREATION	0001	2	3					15C	OAK RIDGE RD
DIVISION OF PARKS & RECREATION	0001	3	1					15C	136 OAK RIDGE RD
DIVISION OF PARKS & RECREATION	0238	97	16					15C	FRANKLIN ST
DIVISION OF PARKS & RECREATION	0238	98	1					15C	LINCOLN BLVD

TAXING DISTRICT NO. 02 CLARK TWP

COUNTY NO. 20 UNION

NAME OF OWNER ADDITIONAL OWNERS	PAGE NO.	BLOCK NO.	LOT NO.	LOT QUALIF.	ACCOUNT NO.	DEED BOOK	DEED PAGE	CLASS	PROPERTY LOCATION
DIVISION OF PARKS & RECREATION	0308	155	9					15C	VALLEY ROAD
DIVISION OF PARKS & RECREATION	0333	174.01	28					15C	HILLSIDE AVE
DIVISION OF PARKS & RECREATION	0333	174.01	29					15C	AUTUMN AV
DIVISION OF PARKS & RECREATION	0338	176	53					15C	LINCOLN BLVD
DIVISION OF PARKS & RECREATION	0339	176	55					15C	LUPINE WAY
DIVISION OF PARKS & RECREATION	0346	179.01	48					15C	LUPINE WAY
DIVISION OF PARKS & RECREATION	0385	199	1					15C	FRANKLIN ST
DIVISION OF PARKS & RECREATION	0386	199	22					15C	BEDFORD ST
DIVISION OF PARKS & RECREATION	0386	201	1					15C	MADISON HILL RD
DIXIT, ANINDYA AND SONALI	0064	30.04	72			05811	00304	2	544 OAK RIDGE ROAD
DLUGASZEWSKI, DOLORES	0265	119	9			06176	00603	2	156 PROSPECT ST
DO NASCIMENTO, EDUARDO A & ANDREA C-	0241	101	17		1154-SF.	05595	00369	2	53 HARDING AVE
DOBBIN, THERESA L	0080	31.03	9.01	C0015	1705-SF.	05349	00928	2	1168 LAKE AVE UNIT#15
DOBBINS, ANTHONY J & CYMBALUK, M	0103	37	4			06174	00579	2	103 AMELIA DR
DOBBINS, MARC & LINA	0367	193	3		1342-SF.	05927	00168	2	108 GLENWOOD TERR
DOCUMENT DESTRUCTION LLC	0244	105	16			06381	00122	4A	25 BROADWAY
DOERFLEIN, KENNETH M & DARLENE A	0297	146	19			04180	00004	15F	26 FLORENCE DR
DOHERTY, KEITH & DAWN	0123	39	7		1760-SF.	05943	00405	2	144 HAYES AVE
DOHERTY, JAMES & MARY & DOHERTY, EILEEN	0165	59.01	16			05362	00747	1	1755 FLORIDA ST
DOHN, MATTHEW V & DIANE	0139	46	6			05174	00074	2	84 LEFFERTS LANE
DOHN, MICHAEL & BALDO, DEBORAH	0207	81	91		1400 SF	03636	00155	2	6 KATHRYN ST
DOLAN, KEITH W & DIANNE M	0365	192	14		1515 SF	03865	00085	2	21 GLENWOOD TERR
DOLLARD, MICHAEL & AUBREY	0138	45	12			06390	00055	2	55 WENDELL PL
DOLYANOVSKA, OHLA	0072	31.03	1.01	C0011		06081	00307	2	11 BRIARWOOD PATH
DOMENICK, ALLAN J & CHRISTINE N	0182	65	15		1190 SF.	05252	00277	2	3 SHEFFIELD WAY
DOMINGUES, ANTONIO & SANTOS, ALZIRA	0178	63	90.01		1850 SF.	05494	00127	2	123 LEXINGTON BLVD
DOMINGUEZ, CRISTINA	0153	52	8		1488-SF.	05463	00778	2	328 MADISON HILL ROAD
DONAH, THOMAS JOHN & CARYN ANN	0377	196	15		1072-SF.	04954	00148	2	34 COLDEVIN ROAD
DONAHUE, DOLORES & DONAHUE, RAY JR	0379	196	43			06030	00872	2	43 ALICE LANE
DONAHUE, ROBERT & MELISSA	0025	14	1			06400	00509	2	187 HAWTHORNE DR
DONDE, RAPHAEL REDED & ABIGAIL M	0229	90	22			06275	00551	2	5 KATHRYN ST
DONDIEGO, ANDREA A	0093	33.10	23			06271	00128	2	190 ACORN DR
DONKERSLOOT, STEVEN & CATHERINE	0003	4	23			06237	00966	2	317 WILLOW WAY
DONLIN, MICHAEL J & EILEEN C	0305	153	1			06381	02314	2	35 SUNSET DR
DONNINI, LOUIS & SHIRLEY E	0224	88.01	60		1267-SF.	04718	00309	2	62 GERTRUDE ST
DONOFRIO, GREGORY A & SHARON	0254	111	21		1584-SF.	05780	00993	2	24 MALVERN DR
DONOFRIO, RICHARD & THERESA	0326	166	3		1455 SF	03349	00093	2	74 PARKWAY DR
DONOVAN, HAROLD & LESIA	0307	155	3.02		1702 SF	03406	00248	2	500 PARKWAY DR
DONOVAN, JOAN M	0367	192	39		1728 SF			2	83 UNION COUNTY PKWY
DONZELLA, BARBARA S	0048	28	2.01	C0027	1691-SF.	03816	00195	2	675 RARITAN ROAD UNIT#027
DORAN, JOHN J & JUDITHANN	0253	111	7					2	41 OLEANDER WAY
DORDONI, S & DORDONI, J (DORDONI, O & J-LR)	0220	88	29		2030-SF.	05385	00132	2	1120 MADISON HILL ROAD
DORDONI, SAMUEL & DONNA	0142	48.01	16			05388	00032	2	646 MADISON HILL ROAD
DOREY, JAMES & SABRINA	0099	34.02	37		3188-SF.	05758	00130	2	2 MEISSNER WAY
DOROSZUK, DAVID & CATALINA	0144	48.02	11		1100 SF			2	53 WINTHROP ROAD
DOROTHY A JUZEYK REVOCABLE TRUST A	0356	185	16.02		2322-SF.	06080	00753	2	15 ROSE TERR
DOS SANTOS, VICTOR & CLARISSE	0264	118	27		1740-SF.	04800	00001	2	93 NASSAU ST
DOSS, EMILE M & PIERRETTE	0112	38.04	2		2148-SF.	03074	00731	2	190 JUPITOR ST
DOUGHERTY, CORINNE & LIAM	0140	48	1			06387	02020	2	15 POST ROAD
DOUGHERTY, JOHN & MAUREEN	0001	4	3			05312	00015	2	12 WOODLAND ROAD
DOUGLAS, JAMES T & BARBARA J	0335	176	18		936 SF			2	9 LINDA LANE
DOUMANIS, DESPINA	0037	22	2			06246	00796	2	17 MOUNTAINVIEW ROAD
DOWNEY, BRIAN P & GINA R	0099	34.02	35		2326-SF.	05638	00171	2	18 MEISSNER WAY
DOWNING, BRADLEY E & JANET M	0113	38.05	1		1905-SF.	05682	00941	2	154 JUPITOR ST
DOYLE, KATHLEEN H	0081	33	6.01	C0006		06115	00124	2	6 WINTERS COURT
DOYLE, WILLIAM F & JOANN	0208	82	14		1822 SF	03598	00157	2	54 PRESCOTT TURN
DRADA, CAROLINA & ARROYO, JULIO C	0305	153	4			06085	00106	2	29 SUNSET DR
DRAGHI, MARGARET M	0140	48	8		1492 SF	03598	00979	2	47 POST ROAD
DRAGONAS, PANAGIOTIS	0109	38.03	3		1532-SF.	05754	00969	2	27 STEMMER DR
DRAGONIS, SOKRATIS	0003	4	20			04508	00159	2	341 WILLOW WAY
DRAKE, KENNETH C & KATHLEEN E	0368	193	6		2520 SF			2	826 RIVERBEND DR
DREHER, AMY M	0019	8.03	15.02			06145	00320	2	1123 LAKE AVE
DREJAJ, KELLY & MCGOVERN, ELIZABETH	0338	176	54.04			06063	00127	2	29 SYCAMORE ROAD
DREJAJ, NIKOLLA & AGE	0296	146	9			06405	02519	2	28 SUBURBAN RD
DREWA, RICHARD & HALINA	0358	185.01	35		1008 SF			2	8 ROSE TERR
DRIGON, SUSAN P	0185	67	30		1678-SF.	04951	00039	2	154 LEXINGTON BLVD
DRIVAS, MICHAEL & CHRISTINE	0120	38.11	10			06301	00666	2	56 DEVON LANE
DROST, RAYMOND F JR & DONNA M	0142	48.01	11		1100 SF	04147	00285	2	19 WINTHROP ROAD

TAXING DISTRICT NO. 02 CLARK TWP

COUNTY NO. 20 UNION

NAME OF OWNER ADDITIONAL OWNERS	PAGE NO.	BLOCK NO.	LOT NO.	LOT QUALIF.	ACCOUNT NO.	DEED BOOK	DEED PAGE	PROPERTY CLASS	PROPERTY LOCATION
DROZD, WALTER J & MARY ANN	0343	179	27		1526 SF			2	35 COLONIAL DR
DRUHOT, MICHAEL F & LINDA JONES	0062	30.04	47		1518-SF.	04084	00300	2	107 MEADOW ROAD
DU VERNOIS, VINCENT & DEGRACE,DANIE	0201	80	13			06404	00170	2	12 YORKTOWN DR
DUA, GREGORY & DORENE	0034	20	17		2414-SF.	03533	00918	2	14 BRIARHEATH LANE
DUBBY, MICHAEL & ROSALIE	0167	60	29		1008-SF.	05483	00714	2	6 JANIE LANE
DUBICKI, JOHN A	0065	30.06	10			06249	00123	2	160 MEADOW ROAD
DUBITSKY, MICHAEL & QUESADA,NATALIE	0015	8	2			06409	02115	2	448 OAK RIDGE ROAD
DUBROSKI, EDWARD & GENEVIEVE	0036	21	30		1892-SF.	03111	00833	2	9 STARLITE DR
DUDAS, MICHAEL & KAREN	0003	4	24			03333	00548	2	299 WILLOW WAY
DUDZIK, DARIUSZ S & LUIZA	0252	110	22			06078	00465	2	6 RUNNYMEDE ROAD
DUDZINSKI, MAREK & EWA	0259	115	69			06340	00309	2	61 FULTON ST
DUDZINSKI, MAREK AND EWA	0264	118	64			05807	00126	2	49 NASSAU ST
DUESTER, GUSTAV R & GAIL R	0035	21	8		1467-SF.	02962	00855	2	25 ACKEN DR
DUFFUS, NATALIE	0151	51	20			06284	00326	2	52 HUTCHINSON ST
DUFFY, EDWARD & JULIA	0122	38.12	8		1972-SF.	05285	00307	2	198 DORSET DR
DUFFY, JOHN MICHAEL & CHERYL ANN	0360	187	11		1950-SF.	04862	00246	2	1138 FOREST DR
DUGAN, WILLIAM & CAROL	0256	114	10		1584-SF.	04970	00287	2	249 VALLEY ROAD
DUNFORD, KEITH & SHERMAN, ROBYN	0263	118	14		1500-SF.	05343	00626	2	70 FULTON ST
DUNN, KEITH T & LISA M	0239	100	8		2115 SF	04197	00038	2	19 GLORIA ST
DUNN, THOMAS M JR & PATRICIA A	0251	110	5					2	29 MALVERN DR
DUNNE, TREVOR J & RENNA, THERESA M	0100	34.02	49			06413	02526	2	18 SANDALWOOD DR
DURKO, LYNNETTE J	0094	34	22.03		2112-SF.	05921	00220	2	3 SEVELL CIRCLE
DURKOT, MICHAEL L & LORETTA	0161	54	18		1000 SF	04973	00203	2	954 RARITAN ROAD
DURNING, EDWARD V III & LAUREN M	0201	80	9			06264	00719	2	36 YORKTOWN DR
DUROW, KEVIN	0377	196	17			06224	00824	2	38 COLDEVIN ROAD
DUTKIEWICZ T & DUTKIEWICZ,L	0332	174	20		2112 SF	03817	00311	2	13 HILLSIDE AVE
DVORKEN, HARRY	0165	59	14					1	TERMINAL AVE-REAR LAND
DWW CLARK DEVELOPERS LLC	0196	77	15.01			06369	02667	1	241 WESTFIELD AVE
DYBAS, GABRIELA	0317	162	2			06193	00587	2	315 WEST LANE
DYER, THERESA G	0083	33.01	8		2063-SF.	05409	00649	2	64 TUDOR DR
DYMEK, BOZENA	0079	31.03	3.03	C0011		06065	00264	2	1178 LAKE AVE UNIT#11
DZEMA,MICHAEL P JR & KIMBERLY J	0110	38.03	25		1716-SF.	05714	00905	2	16 AMELIA DR
DZIADYK, PETER	0233	91	30		768-SF.	05817	00075	2	52 WASHINGTON ST
DZIADYK,SANDRA L	0330	173	25		1307-SF.	04958	00208	2	297 MILLER AVE
DZIEDZIC, JOSEPH M & SOPHIE M	0236	95	8		1140SF			2	12 HAROLD AVE
DZIOBA, ALEX & SZYMONIFKA,JILLIAN	0267	120	15			06285	00259	2	125 NASSAU ST
DZUROSKA REVOCABLE LIVI	0176	63	40			05983	00595	2	5 DAWN DR
DZUROVCIK, ANDREW J & SUSAN G	0064	30.04	75		1963-SF.	03609	00167	2	566 OAK RIDGE ROAD
DZWONKOWSKI, KAMIL & EWELINA	0059	30.01	12			06283	00902	2	121 STONEHENGE TERR
DZWONKOWSKI, STANISLAW & DANUTA	0276	128	35.01			06361	00287	2	82 GRAND ST
E E BERARDI FAMILY TRUST	0249	108	50			06322	00243	2	72 BROADWAY
E&H REALTY LLC	0234	92	1			06251	00778	4A	2 WESTFIELD AVE
EATON, EDWARD & TRICIA	0376	196	4		1406-SF.	05658	00577	2	12 COLDEVIN ROAD
EBBE, RICHARD & MARISA	0360	187	13			06256	00437	2	1132 FOREST DR
EBERLY, CRISTEL & EBERLY, NANCY	0316	161	30		1133-SF.	04582	00103	2	312 PARKWAY DR
EBERT, KAREN M	0081	31.03	9.01	C0019		06371	00537	2	1168 LAKE AVE UNIT#19
ECK, JOSEPH T & MARIE G	0364	192	11		1515 SF			2	22 GLENWOOD TERR
ECKENRODE, DAVID W & HILIANA L	0134	43.01	13		1544 SF	04337	00007	2	36 WENDELL PL
EGALITE, ASHLEY & ELIJAH	0378	196	22			06392	02104	2	48 COLDEVIN ROAD
EGIDIO, ANTHONY	0379	196	38			06211	00429	2	30 JAMES AVE
EGNER, CHARLES II & BERNADETTE	0176	63	41		1580 SF	05280	00184	2	3 DAWN DR
EHRHARDT, RANDOLPH L & MARISA	0134	43.01	16			06014	00511	2	30 WENDELL PL
EICKE, LAURA & CHARLES E	0260	115.01	39			06325	02214	2	163 FULTON ST
EIPEL, KENNETH JR	0138	45	6		1728 SF	05582	00430	2	47 SHETLAND DR
EISENHauer, ALAN	0309	157	5		1248 SF	03873	00118	2	9 BLAKE DR
ELBANNA, ASHRAF M & FATIMA Z	0155	52	15			06275	00158	2	434 MADISON HILL ROAD
ELHADY, MOHAMED	0204	81	42			06378	00445	2	85 PRESCOTT TURN
ELHADY,HOUSSAIN & BOSHRZA ZAITOUN-	0272	125	23		1088-SF.	05712	00611	2	184 BROADWAY
ELICHKO, MICHAEL & GENEVIEVE	0220	88	26		1116-SF.	05412	00121	2	1054 MADISON HILL ROAD
ELLENPORT, AARON & ELLENPORT,ROBERT	0036	21	25.01		2648-SF.	05859	00501	2	852 LAKE AVE
ELLIOT, CHARLES & CYNTHIA S	0148	50	20			06069	00712	2	63 KENNETH PL
ELSEKHILY, ADEL M	0372	194	40		2984 SF	05227	00305	2	65 JAMES AVE
ELSHIEKH ENTERPRISES LLC	0348	180	9			06379	00146	2	38 COLONIAL DR
ELTRINGHAM, JAMES B & TRACY A	0353	183	2		1063-SF.	05162	00130	2	109 ST LAURENT DR
ELWARDANY, MAZHAR	0214	85	34			06158	00878	2	36 IVY ST
ELZAHAR, MICHAEL & NADIA	0041	24	18		1644-SF.	05467	00751	2	892 LAKE AVE
ENDRESS, ANNA	0365	192	20		1047-SF.	05887	00722	2	6 RIDGEVIEW TERR
ENGLAND, MARK & INGRID	0062	30.03	11			06038	00895	2	59 SWEET BRIAR DR

TAXING DISTRICT NO. 02 CLARK TWP

COUNTY NO. 20 UNION

NAME OF OWNER ADDITIONAL OWNERS	PAGE NO.	BLOCK NO.	LOT NO.	LOT QUALIF.	ACCOUNT NO.	DEED BOOK PAGE	CLASS	PROPERTY LOCATION
ENGLISH, CHRISTOPHER	0268	121	13			04996 00235	2	54 NASSAU ST
ENGLISH, EDWARD & MARIANNE	0138	46	2		1296 SF	04343 00098	2	60 LEFFERTS LANE
ENRIGHT, JOSEPH M & JUDITH	0018	8.02	7		2036-SF.	04815 00109	2	30 LANCE DR
ENRIQUEZ LIVING TRUST	0342	179	18			06017 00799	2	53 COLONIAL DR
ERCHER HOLDINGS LLC	0287	135	17.01	C0004		05895 00689	4A	49 BRANT AVE-UNIT#4
ERICHSEN, T; ERICHSEN, T AND E	0359	186	3			06168 00364	2	2 CRESTWOOD LANE
ERICKSON, LEIF C & CHRISTINE	0379	196	34		1608-SF.	05894 00741	2	4 ALAN CT
ERIKSEN, NEAL D	0209	83	8			06372 00520	2	37 YORKTOWN DR
ERIKSON, JOHN H & PATRICIA	0135	43.01	23		1144 SF		2	14 WENDELL PL
ERLICH, STEVEN C & AVENA, BRITTANY	0157	52	34			06278 00241	2	50 FRANCES DR
ERNSTEIN, DAVID F	0038	23	2		1770-SF.	05869 00301	2	63 HILLTOP AVE
ERSZKOWICZ, MICHELLE & MATEUSZ	0346	179.02	1		1856-SF.	05897 00318	2	27 DOUGLAS DR
ERTLE, DANA & PALLADINO, GREGORY	0308	156	20			06383 02076	2	304 WESTFIELD AVE
ERXLEBEN, MICHELLE	0007	4.03	43			06245 00648	2	51 BROOKSIDE TERR
ESCALANTE, ROSA	0383	197	42			05393 00486	2	51 COLDEVIN ROAD
ESCALEIRA, EMILIA D & JOSE	0187	68	33			06375 00747	2	10 EMERALD CT
ESKINAZI, JAK	0308	155	3.04		3780-SF.	05584 00113	2	480 PARKWAY DR
ESPAILLAT, DANNY & LO, DAWN	0086	33.03	8			06401 00235	2	176 VICTORIA DR
ESPASA, CRISTINA	0055	28.01	13.01	C0045		06168 00632	2	45 HARVEY COURT
ESPERON, CHRISTOPHER & REBECCA	0334	176	6			06243 00035	2	33 LINDA LANE
ESPOSITO, EDWARD & RENATA	0006	4.03	6			05585 00569	2	77 BROOKSIDE TERR
ESPOSITO, EDWARD AND RENATA	0284	134	19.01	C0003	525-SF.	05811 00144	4A	17 BRANT AVE UNIT#3
ESPOSITO, HARRY M & MARGARET M	0063	30.04	66			06345 00574	2	500 OAK RIDGE ROAD
ESPOSITO, KENNETH; JOHNSON, STEPHAN	0128	40	45.01			05874 00309	2	625 MADISON HILL ROAD
ESTATE OF GENNE LEGAN	0350	181	6			05982 00190	2	65 COLONIAL DR
ESTEVEZ, LUIS & MARIA F	0292	140.01	8		1680-SF.	04465 00286	2	84 GEORGIA ST
ESTEVEZ, MANUEL H & GASPAR, LUCIA R	0209	83	2			06254 00705	2	11 YORKTOWN DR
ESTEVEZ, MARCOS C & VALERIA C	0196	77	31			04700 00179	2	32 KING ST
ETLINGER, CHRISTINA; NAPOLITANO, MARIA	0370	194	18			06367 00175	2	21 JAMES AVE
ETZEL, DENIS P & LAURA M	0384	197	57		1180-SF.	03531 00360	2	21 COLDEVIN ROAD
EURAOUE, CAROLINA	0355	183	18				2	2304 COLONIAL DR
EVANS, JOSEPHINE	0047	28	2.01	C0019	1625-SF.	04294 00020	2	675 RARITAN ROAD UNIT#019
EVANS, THOMAS J JR & JUDITH C	0098	34.01	12		2292 SF	04654 00294	2	83 SANDALWOOD DR
EVANS, T J & J & EVANS, T J JR.	0267	121	1		2652-SF.	05702 00957	2	28 JOHN ST
EVERITT & MAISEL REAL ESTATE AS, LLP	0049	28	5		2150-SF.	04887 00045	4A	625 RARITAN ROAD
EXEC. PROP. UNLIM. LLC FAVOR, MICHAEL	0177	63	52		2592-SF.	05544 00950	4A	1043 RARITAN ROAD
EXXON CORP (FOR: PLATT, M & TRACKIM W)	0298	147	1.01			05421 00454	4A	1401-1411 RARITAN ROAD
F F P & F HOLDINGS, L.L.C.	0307	154	2			04662 00033	2	16 VALLEY ROAD
FA- 1971	0031	18	7			06395 00083	2	43 WILLOW WAY
FABIJANCZUK, CHRISTOPHER J & KRYSZYNA	0030	16	13		1478-SF.	04915 00024	2	119 BRIARHEATH LANE
FABRIZIO, RICKY & CHERYL	0093	33.10	25			06113 00759	2	85 WHITE PL
FABROS, JONATHAN & CLARISSA C	0012	6.01	3			06349 00873	2	4 LANCE DR
FACCHINI, VINCENT & GIAMBRONE, HEIDI	0290	139	8		1900-SF.	05204 00061	2	109 GEORGIA ST
FAEDE, GARY	0377	196	18		1530-SF.	05364 00330	2	40 COLDEVIN ROAD
FAEDE, THOMAS H & KATHRYN SBARRO	0383	197	38		1654 SF	03965 00201	2	59 COLDEVIN ROAD
FAETHE, STEVEN & SHERI	0348	180	13		1275-SF.	05378 00713	2	46 COLONIAL DR
FAGAN, JOHN J	0364	192	6			04136 00170	15F	12 GLENWOOD TERR
FAGAN, MARK I & MARY J	0320	164	1.01		728 SF	04378 00089	2	356 VALLEY ROAD
FAGAN, ROBERT	0146	49	26			06401 02636	2	75 HUTCHINSON ST
FAGAN, SUSANA	0133	43.01	1		2960 SF	05336 00017	2	60 WENDELL PL
FAGAN, SUSANA Y & KEVIN M	0134	43.01	4			06391 02034	2	54 WENDELL PL
FAGBEMI, ADEBANKE	0018	8.03	5			06135 00517	2	1163 LAKE AVE
FAHEY, MATTHEW RYAN	0197	77	36			06001 00870	2	56 BARTELL PL
FAHRMANN, CARLOYN A	0073	31.03	1.01	C0035	1059-SF.	03602 00530	2	35 BRIARWOOD PATH
FAHY, KEVIN & ROSEMARY	0335	176	22		936 SF	04266 00184	2	1 LINDA LANE
FAJARDO, ROBERTO	0154	52	14.08			06373 00483	2	14 GINESI DR
FALCON, HIPOLITO	0161	54	10			05869 00204	2	47 CUTLER PL
FALGARES, MARY	0184	67	14.01		2487 SF	03434 00226	2	89 GIBSON BLVD
FALIK, RAYA & DANIEL, GHEORGHE MICHAEL	0100	34.02	52			05192 00190	2	11 MEISSNER WAY
FALKENHALL, L C	0212	85	9		1008 SF	04339 00008	2	43 KATHRYN ST
FALKOWSKI, JANINA	0282	133	8		1568 SF	03807 00248	2	17 UNION ST
FALKOWSKI, PAUL & LAUREN	0132	43	8			05912 00329	2	40 TERHUNE ROAD
FALZONE, ANTHONY & MARIA P	0127	40	43.15			04048 00131	2	21 ROLLING HILL WAY
FAMA SYKO, LLC	0233	91	20		1313 SF	05476 00234	4A	77 WESTFIELD AVE
FARBER, IVAN & MAXINE	0215	85	48		1166 SF	03326 00723	2	36 BRADLEY ROAD
FARIA PARTNERS LLC	0160	53	32.01			06178 00837	4A	801 FEATHERBED LANE
FARIA, THOMAS & BARBARA	0159	53	27			06326 00905	2	813 OLD RARITAN ROAD
FARIA, THOMAS & BARBARA	0160	53	29.01		1712 SF	05846 00633	2	804 FEATHERBED LANE

TAXING DISTRICT NO. 02 CLARK TWP

COUNTY NO. 20 UNION

NAME OF OWNER ADDITIONAL OWNERS	PAGE NO.	BLOCK NO.	LOT NO.	LOT QUALIF.	ACCOUNT NO.	DEED BOOK	DEED PAGE	CLASS	PROPERTY LOCATION
FARIA, THOMAS & BARBARA	0329	171	4					2	22 AUTUMN AVE
FARIA, THOMAS & BARBARA	0333	175	15		2418-SF.	05981	00661	2	43 AUTUMN AVE
FARIA, THOMAS AND BARBARA	0160	53	30		1176-SF.	05846	00623	2	803 FEATHERBED LANE
FARIA, THOMAS G JR & JESSICA B	0016	8	25			05976	00850	2	45 RUTGERS ROAD
FARID, STEPHEN	0246	107	18		2475-SF.	05849	00875	2	39 JOSEPH ST
FARINHA, JUAN & CARMEN	0235	94	3		638 SF	03766	00274	2	13 HAROLD AVE
FARO, GEORGE & MARIA	0099	34.02	36		2376-SF.	04375	00291	2	10 MEISSNER WAY
FARRELL, JOHN R JR	0355	184	4		1008-SF.	05922	00446	2	6 GEORGIAN DR
FARRELL, JOSEPH F JR & MAUREEN V	0153	52	14.04			06059	00971	2	6 GINESI DR
FARRELL, ROBERT & STEPHANIE	0138	45	3			06138	00207	2	3 SHETLAND DR
FARRINGTON, DANIEL M & ALISON T	0141	48	20			06378	00128	2	616 MADISON HILL ROAD
FARRINGTON, JOHN & MARY ANN	0251	110	3			04324	00076	15F	17 MALVERN DR
FARRINGTON, ROBER & TORNAMBE, JOANNE	0298	147	6		896-SF.	05764	00149	2	7 FLORENCE DR
FASULLO, RAYMOND J & LORRAINE	0136	43.01	38		1408 SF			2	44 POST ROAD
FATHALLA, KHALED	0178	63	84		1796 SF	05875	00928	2	147 LEXINGTON BLVD
FAUSTINO, FERNANDO & MARIA	0328	169	6		1900 SF	04190	00275	2	9 PARK ST
FAUSTINO, NELSON & CARLA	0223	88.01	33		1624-SF.	05349	00687	2	11 HARRISON ST
FAVETTA, JOSEPHINE	0107	38.02	7		2638 SF	05429	00339	2	70 FAIRVIEW ROAD
FAVILLA, JAMES & KATHERINE	0120	38.11	8			06386	02303	1	35 SURREY RD
FAVOR, THOMAS R & JOSEPHINE M	0369	194	7		2272 SF			2	1663 RARITAN ROAD
FAY, PATRICK	0340	177	6			06390	00065	2	12 LINDA LANE
FAZIO, RICHARD & ANDIE	0358	185.01	39			05474	00835	2	5 GEORGIAN DR
FAZIO, VINCENZO C JR	0022	11	11		1070-SF.	05563	00116	2	8 ORCHARD TERR
FEDAK, DEBORAH A	0365	192	22.01		1075-SF.	05962	00387	2	560 VALLEY ROAD
FEDE, MICHAEL & TONI, ANNE	0083	33.02	2			06332	00595	2	86 TUDOR DR
FEENAN, ROBERT & SAHON	0017	8.02	4		2434-SF.	05640	00808	2	22 ARBOR LANE
FEENEY, BRANDON & MATTHEWS, LAUREN	0009	5	14.15			06401	02287	2	349 OAK RIDGE ROAD
FEENEY, PATRICK J & KERRY	0154	52	10			06397	02370	2	11 GINESI DR
FEENEY, ROBERT & KIM	0282	133	10		1568-SF.	05783	00287	2	27 UNION ST
FEENEY, MARTIN & DARLENE	0267	120	13			03508	00263	15F	135 NASSAU ST
FEENY, PATRICK & KERRY	0262	118	1			06356	00179	2	110 BROADWAY
FEIGHNER, CHRISTOPHER J & COLLEEN	0133	43	22			06088	02042	2	5 WENDELL PL
FEINSTEIN, MATTHEW & SCHULTZ, ALLISON	0249	108	41			06386	00465	2	59 LIBERTY ST
FEKETE, JASON M & MELISSA	0138	45	7			06408	00051	2	45 WENDELL PL
FELA, JOHN MICHAEL JR	0123	40	8			06191	00933	2	34 HOLLAND DR
FELLERMAN, JACK E & GERALDINE R	0225	89	10.01		2748 SF	04202	00043	2	39 STANTON ST
FELTER, DOUGLAS & PHILLIPS, ANNE	0331	173	33		1632 SF	03347	00632	2	199 MILLER AVE
FENCIK, ROBERT & CATHERINE	0293	140.01	16		1764-SF.	05316	00136	2	132 GEORGIA ST
FENDEIS, JEAN	0242	104	1		1027-SF.	04785	00023	2	34 BROADWAY
FENIMORE, JAMES W & JENNIFER L	0377	196	13			06330	00432	2	30 COLDEVIN ROAD
FERDINANDI, LOUIS & ALICIA	0321	164	34		1960SQFT	03698	00324	2	218 EAST LANE
FERDINANDI, VINCENT	0373	195	9			06134	00155	2	22 SUNSET DR
FERKO, JOHN & SANDRA	0094	34	22.02			05681	00286	2	2 SEVELL CIRCLE
FERNANDES, JORGE & EUGENIA	0012	6.01	13			06384	02736	2	81 ROBERTS ROAD
FERNANDES, PAUL & JENNIFER	0065	30.06	8		1872-SF.	05912	00602	2	148 MEADOW ROAD
FERNANDES, RICHARD & SUSIE	0362	189	16			06215	00073	2	9 CRESTWOOD LANE
FERNANDES, TIAGO & DIANA	0185	67	36			06212	02001	2	178 LEXINGTON BLVD
FERNANDEZ, ALICE	0326	165	30		2206-SF.	05682	00661	2	33 EMERSON ROAD
FERNANDEZ, JULLIEN & MEGHAN	0114	38.05	8			06378	02018	2	7 ETON PL
FERNANDEZ, RONALD J & ARLENE A	0307	153	34		1152 SF			2	29 POPLAR TERR
FERRAO, PEDRO & MADELENE	0226	89	15		1642-SF.	05512	00687	2	53 STANTON ST
FERRARA, CAESAR & MARIE A	0371	194	33		1348 SF			2	51 JAMES AVE
FERRARA, MARTIN & MARGARET	0208	82	10		1755 SF			2	26 PRESCOTT TURN
FERRARI, MICHAEL & WOJCIK, YOLANDA	0267	120	14			06389	02182	2	131 NASSAU ST
FERREIRA, ANTONIO & PAULA	0314	160	38		2458-SF.	05580	00408	2	318 WEST LANE
FERREIRA, ANTONIO M & ARMENIA	0346	179.02	4		1636-SF.	03406	00060	2	1120 MAURICE AVE
FERREIRA, CECILIA C	0259	115	35		1980 SF	03974	00001	2	99 FULTON ST
FERREIRA, DENNY & DUBIEL, A	0350	181	4		1092-SF.	05929	00694	2	69 COLONIAL DR
FERREIRA, DENNINGO V & ROSA SILVA-	0219	88	21		1445-SF.	05479	00894	2	19 CORNELL DR
FERREIRA, JOAQUIM & LIDIA	0102	36	5			06167	00299	2	25 CANTERBURY DR
FERREIRA, JOSEPH & CYNTHIA M	0185	68	10			06275	00304	2	97 LEXINGTON BLVD
FERREIRA, LUIS & LAURA	0213	85	24		1085-SF.	05517	00711	2	80 IVY ST
FERREIRA, MANUEL	0018	8.02	5		1350-SF.	05661	00130	2	14 ARBOR LANE
FERREIRA, RICARDO & CYNTHIA	0090	33.07	8			06306	02200	2	17 LARGO LANE
FERREIRA, VICTOR & MICHELLE	0171	61	15			06419	00188	2	12 TERRY LANE
FERREIRA, JORGE	0223	88.01	30.11		2164-SF.	05765	00591	2	10 ADAMS ST
FERRENTINO, JOHN & MICHELE	0062	30.04	51			06273	02091	2	83 MEADOW ROAD
FESTA, CHRISTIAN T & JENNIFER A	0087	33.04	22		2490-SF.	04614	00005	2	181 VICTORIA DR

TAXING DISTRICT NO. 02 CLARK TWP

COUNTY NO. 20 UNION

NAME OF OWNER ADDITIONAL OWNERS	PAGE NO.	BLOCK NO.	LOT NO.	LOT QUALIF.	ACCOUNT NO.	DEED BOOK PAGE	CLASS	PROPERTY LOCATION
FEWKES, JERRY E & JEANNE M	0251	109	6		1985 SF		2	150 LINCOLN BLVD
FICKE, CHRISTOPHER	0292	140.01	2		1512-SF.	05787 00410	2	48 GEORGIA ST
FICKE, NANCY E	0320	164	4				2	30 EMERSON ROAD
FIDECARO, DAVID J & ANTISZ, DONNA M	0123	40	9			05428 00476	2	42 HOLLAND DR
FIDURSKI, WILLIAM T & LORRAINE	0045	26	12		1338-SF.	02977 00565	2	32 HILLCREST DR
FIELDS, PETTY	0021	10	14			06378 00434	2	15 LOCUST GROVE DR
FIGUEIRAS, ALFONSO & SOCORRO	0184	67	10		1128 SF	04143 00199	2	119 GIBSON BLVD
FIGUEROA, DAVID & KRISTA ANN	0075	31.03	1.01	C0077		06153 00048	2	77 BRIARWOOD PATH
FIGUEROA, GUSTAVO A & JANEXA	0220	88	27.06			06336 02001	2	1064 MADISON HILL ROAD
FIGUEROA, IBETTE	0331	174	5			06339 02080	2	408 VALLEY ROAD
FILANNINO, JOSEPH & JESSICA	0018	8.03	8			06095 00912	2	5 LANCE DR
FILICIELLO, JOHN & ISABEL	0187	68	32		1770-SF.	06139 00722	2	12 EMERALD CT
FILION, BRANDON & DANIELLE	0204	81	34		1075-SF.	05635 00130	2	53 PRESCOTT TURN
FILIPEK, A & SARACEN, JAIMEE	0139	46	5			06126 00922	2	80 LEFFERTS LANE
FILIPPONE, THOMAS & NICOLE	0045	27	2			06416 02715	2	21 THOMAS DR
FINAN, RENEE D	0277	128	44		1176 SF	05999 00303	2	93 VALLEY ROAD
FIORAVANTE, SALVATORE & MAUREEN	0010	5	14		1776-SF.	04949 00325	2	33 LIMOLI LANE
FIOR, DENNIS J & DONNA E	0250	108	54		1275 SF	03529 00855	2	40 JOSEPH ST
FIORENZA, CHARLES & VINCENZA	0268	121	20		2232 SF		2	119 PROSPECT ST
FIORENZA, JOHN C & DEBRA A	0292	140	14		2435 SF	05015 00324	2	382 BOYNTON AVE
FIRESTONE, MICHAEL & TRACI	0182	65	16			06366 02259	2	1 SHEFFIELD WAY
FIRESTONE, ROBERT T & ARLENE T	0285	134	30		1008 SF		2	51 LEXINGTON BLVD
FIRETTO, GIUSEPPE C	0315	161	17			06184 00626	2	354 WEST LANE
FIRETTO, LIBORIO & NELLA	0056	29	4		1854-SF.	03530 00637	2	1026 LAKE AVE
FIRETTO, PAUL & CAROL A.	0098	34.01	9		3128 SF	05553 00036	2	133 THOMAS DR
FIRETTO, VINCENT & NANCY	0007	4.03	38		3984-SF.	04898 00350	2	21 BROOKSIDE TERR
FIRST CLASS NJ PROPERTIES LLC	0257	115	8			06028 00485	2	50 LIBERTY ST
FISCHER, MARY E	0176	63	38		1008 SF		2	9 DAWN DR
FISCHETTI, JAMES W & CINDY	0163	56	5		2470-SF.	04447 00330	2	1159 OLD RARITAN ROAD
FISHER, ALEXANDRA & JASON	0180	64	6			06242 00213	2	12 DAWN DR
FISHER, JAY M & KATHERINE	0041	24	24		1736-SF.	03631 00877	2	4B ACKEN DR
FITZGERALD, FRANCIS E	0229	90	25			06086 02011	2	76 STANTON ST
FITZGIBBON, MEREDITH L & MARRA, J	0249	108	42			06236 00745	2	53 LIBERTY ST
FITZSIMMON, WILLIAM	0201	80	1		1502-SF.	05760 00620	2	143 GERTRUDE ST
FITZSIMMONS, PATRICK & PATRICIA L	0196	77	27		1536 SF	03884 00269	2	50 KING ST
FIUMEFREDDO, ANTHONY & CHERYL S	0032	18	8		1902-SF.	03783 00285	2	51 WILLOW WAY
FIUMEFREDDO, JASON & ABBY	0015	8	6			06042 00670	2	416 OAK RIDGE ROAD
FIYUT, GERALD B & SANDRA V	0182	65	13		1240 SF		2	7 SHEFFIELD WAY
FIZER, JEANETTE & ROBERT	0112	38.03	45			06143 00509	2	127 FAIRVIEW ROAD
FLAHERTY, RICHARD P & GERALDINE	0040	24	2		2072-SF.	03155 00972	2	129 HILLCREST DR
FLANAGAN, THOMAS & MOYA A	0096	34	28.01		1336-SF.	05042 00008	2	263 MADISON HILL ROAD
FLECKENSTEIN, JOHN & SHARON	0285	134	31		1613 SF		2	59 LEXINGTON BLVD
FLECKENSTEIN, MELISSA	0339	176.01	1			06284 00064	2	4 SYCAMORE ROAD
FLEISSNER, RICHARD & LORI O	0223	88.01	38		1004 SF	06382 02996	2	33 HARRISON ST
FLEMING, ROBERT	0240	101	3		1097-SF.	05319 00077	2	102 HART ST
FLEMING, ROBERT	0288	135	20		1600 SF	03916 00189	2	38 GIBSON BLVD
FLEMM, DOROTHY	0247	108	15		1534 SF	03817 00144	2	10 LOESER AVE
FLEMM, WILLIAM R & LARAIN M	0239	100	14		1758 SF		2	21 LOESER AVE
FLERES, JOSEPH V & DONNA	0242	103	1			06033 00794	2	6 HARDING AVE
FLETCHER, SCOTT T & COLLIGAN, A C	0354	183	5		952-SF.	05939 00136	2	101 ST LAURENT DR
FLEYZOR, MICHAEL J & ANGELA V	0117	38.08	11			03218 00117	2	157 DORSET DR
FLICEK, FRANCIS	0131	42	8			06311 00767	2	43 LEFFERTS LANE
FLISAK, PETER, TRUST	0378	196	29			06286 00624	2	14 JAMES AVE
FLOERSCH, PETER	0350	181	5			06045 00491	2	67 COLONIAL DR
FLOREK, DOLORES	0061	30.03	6		2134-SF.	02763 00992	2	98 STONEHENGE TERR
FLYNN, MARTIN	0168	60	46			06071 00579	2	13 TERRY LANE
FOGLE, JERRY & ELIZABETH	0329	170	7		1809 SF	05889 00499	2	9 PINE ST
FOGLER, JOSEPH W & BERNADINE	0031	18	1		2558-SF.	03626 00727	2	827 LAKE AVE
FOGLER, JOSEPH W. & BERNADINE	0024	13	22		1586-SF.	05868 00615	2	66 BRIARHEATH LANE
FOGU, JASON AND TRACIE	0160	54	4		1352	05812 00895	2	19 CUTLER PL
FOLEY, KEVIN G & JEAN A	0289	137	4.01		1642 SF	03716 00231	2	337 CAROLINA ST
FOLEY, MARYELLEN	0347	179.02	10		1920 SF	05880 00005	2	9 DOUGLAS DR
FONSECA, MAURO A & MARIA GARCIA-	0142	48.01	8		1772-SF.	05440 00738	2	68 DORIS WAY
FONTAN, MANUEL & PATRICIA	0258	115	29			06380 02769	2	144 LIBERTY ST
FONTANA, THOMAS & ALICE DE SANTO-	0050	28	10.07		2671 SF	05409 00356	2	40 AYERS LANE
FONTES, ALEXANDRE J & MARIA P	0085	33.02	86			06215 00777	2	21 ACORN DR
FORD, EDWIN J JR & MARY ELLEN	0204	81	44		768 SF	03311 00966	2	129 WESTFIELD AVE
FORD, MICHAEL C & O CONNOR, SIOBHAN	0253	111	2			05165 00311	2	9 OLEANDER WAY

TAXING DISTRICT NO. 02 CLARK TWP

COUNTY NO. 20 UNION

NAME OF OWNER ADDITIONAL OWNERS	PAGE NO.	BLOCK NO.	LOT NO.	LOT QUALIF.	ACCOUNT NO.	DEED BOOK	DEED PAGE	CLASS	PROPERTY LOCATION
FORFA-KATSAROS, PAULA & ANTHONY	0215	85	44		1344 SF	05917	00866	2	11 IVY CIR
FORFA, HENRY & PHYLLIS	0027	14	25			02921	00224	2	251 WILLOW WAY
FORFA, MATTHEW	0210	84	1			06152	00268	2	109 GERTRUDE ST
FORGIONE, GAETANO II & PRIBUSH, L A	0309	157	8		2284-SF.	06005	00682	2	15 BLAKE DR
FORMAN, JASON ADAM & DAWN	0028	14.01	37			06386	00429	2	269 WILLOW WAY
FORRESTER, ANN MARIE	0271	125	16		1260-SF.	04422	00214	2	22 HALIDAY ST
FORZIATI, RAYMOND J & DEBRA A	0040	24	9			06307	00183	2	75 HILLCREST DR
FOSCALE, ANTHONY T & JUDITH A	0036	21	22		757-SF.	03394	00122	2	880 LAKE AVE
FOSTER, MARY E	0311	159	15		1556 SF			2	18 BLAKE DR
FOTI, JOHN	0265	119	12		1692-SF.	05945	00509	2	158 FULTON ST
FOTI, THOMAS & MICHELE	0245	106	7.01	C0071		06410	00861	2	71 BROADWAY-UNIT#3A
FOURTH M.P.P.L. REALTY CO	0050	28	9.01					1	565 RARITAN ROAD
FOWLER, DONALD	0158	53	10			06097	00660	2	918 RARITAN ROAD
FOX, MARIE & BURKE, SHARON	0256	114	3			06369	00697	2	187 LIBERTY ST
FRAGA, FERNANDO	0274	126	2.01			06283	02180	2	114 JOHN ST
FRAME, LINDA	0354	183	11		1108 SF	05883	00483	2	2340 COLONIAL DR
FRANCIOTTI, MARK A & MARY T	0324	165	11			04138	00225	2	40 WHITTIER ROAD
FRANCIOTTI, MARK TRUST FRANCIOTTI T	0318	162	10		1349 SF	06006	00602	2	223 EAST LANE
FRANCIS, JOSEPH W	0380	196	56			06203	00865	2	17 ALICE LANE
FRANCISCO, CARLO & KAREN	0373	195	8			06411	02886	2	20 SUNSET DR
FRANCISCO, CATHERINE S	0123	39	9			06382	02209	2	112 HAYES AVE
FRANCISCO, NICHOLAS & NICOLE	0030	17	3			06194	00544	2	205 BRIARHEATH LANE
FRANCISCO, RONALD & FRANCISCO, DAVID	0105	38	79			06388	00338	2	465 MADISON HILL ROAD
FRANED REALTY LLC	0187	69	9.01			04783	00054	4A	1189 RARITAN ROAD
FRANKE, MICHAEL	0168	60	51			05817	00489	2	3 TERRY LANE
FRANKE, STACEY	0029	15	8		1920-SF.	05817	00493	2	67 GROVE ST
FRANKENBERGER, CHARLES W	0286	135	7		1987 SF			2	28 LEXINGTON BLVD
FRANKIEWICZ, GEORGE & TERESA D	0031	17	10		3803-SF.	04450	00140	2	120 WILLOW WAY
FRANKOVSKY, DONNA & STEPHEN	0077	31.03	1.01	C0126	858-SF.	05492	00171	2	126 SWEET BRIAR DR
FRANKOVSKY, STEPHEN & DONNA	0044	26	3		1700-SF.	05089	00048	2	41 ARMSTRONG DR
FRASCA, VINCENT & PATRICIA	0130	42	1		1120-SF.	05761	00305	2	3 LEFFERTS LANE
FREDERICK, ARNISE	0292	140.01	11			06027	00490	2	102 GEORGIA ST
FREDERICKS, LINDA L	0272	125	24		2048 SF			2	180 BROADWAY
FREDERICKS, WILFRED H & RITA	0015	7.02	4			02439	00192	1	564 LAKE AVE
FREDERICKS, WILFRED H & RITA	0064	30.04	76					1	565 OAK RIDGE ROAD
FREDERICKS, WILFRED H & RITA	0064	30.04	79		1192-SF.	02336	00396	2	564 RARITAN ROAD
FREES, TIMOTHY GERARD JR	0285	134	25			06099	00185	2	33 LEXINGTON BLVD
FREITAS, OSVALDO & MARIA	0251	109	9			03810	00142	2	1 EXETER ROAD
FRENCH, JOHN P & LYNN H	0123	40	7		1146-SF.	02546	00461	2	28 HOLLAND DR
FRESCKI, JOHN AND CHRISTINA	0303	152	2		1294 SF	05872	00892	2	29 FLORENCE DR
FRESCO FAMIY TRUST%ROSATO,ARCANGELO	0143	48.02	9		3544 SF	04918	00132	2	67 DORIS WAY
FRESCO, MICHAEL & CYNTHIA ANNE	0121	38.12	5		2051-SF.	04300	00150	2	43 DEVON LANE
FRESCO, MICHAEL C	0281	133	2		2080-SF.	05491	00223	4A	24 BRANT AVE
FRESE, ANTHONY J & KATHERINE	0053	28.01	13.01	C0007		06089	00807	2	7 HARVEY COURT
FRIEDMAN, FERN	0054	28.01	13.01	C0018		06177	00098	2	18 HARVEY COURT
FRIEDMAN,ELLIOT	0080	31.03	9.01	C0007	1630-SF.	03468	00609	2	1168 LAKE AVE UNIT#7
FRIEND, MICHAEL & MARGARET	0034	21	2			06268	00282	2	24 SKYLINE DR
FRINO, DOMINICK R & TONI M	0249	108	36			06270	00603	2	75 LIBERTY ST
FRINO, KENNETH A JR & LAUREN M	0229	90	33			06365	02681	2	38 STANTON ST
FRITZ, ANTHONY	0360	187	14			06193	00304	2	1126 FOREST DR
FRITZ, DAVID GLENN & HELEN	0345	179	42.07		1248 SF	03577	00157	2	49 SKYLARK PL
FRODELLY, NICHOLAS W & LORRIE J	0211	84	24		1487 SF	03522	00495	2	38 KATHRYN ST
FROLOW, NICKOLAS & NADINE	0141	48	13		1100 SF			2	46 WINTHROP ROAD
FLOWERY, PHILIP R	0206	81	67.01		1304-SF.	05794	00885	2	140 GERTRUDE ST
FRUZZETTI, MARCO & JUSTINE	0061	30.02	9			06343	00409	2	80 HALL DR
FRY, ELAINE	0210	83	20		1309-SF.	05816	00070	2	113 GERTRUDE ST
FRY, MICHAEL & WALLACE, KELLY	0281	131	23			06144	00917	2	5 PROSPECT ST
FUCHS, MICHAEL & KIMBERLEE ROSSI-	0312	160	16		912 SF	05792	00997	2	236 VALLEY ROAD
FUCSKO IRREVOCABLE FAMILY INCOME TR	0268	121	17			06288	00191	2	82 NASSAU ST
FUENTES, CHRISTOPHER & PAMELA	0059	30.01	13			05678	00664	2	127 STONEHENGE TERR
FUENTES, MARIA	0141	48	21			04360	00325	2	610 MADISON HILL ROAD
FUENTES, MICHAEL & SPAIR,LYNDA	0067	31	2.01	C0008		06404	00176	2	8 CELLAR AVE
FULLERTON, RONALD W & NANCY	0296	146	3		1652 SF			2	191 WALNUT AVE
FULTON REALTY,LLC% IGOR PEREVERZEV	0261	117	2			05518	00035	4A	100 WESTFIELD AVE
FUNK, DENNIS & MICHELE	0298	147	5		1334-SF.	04962	00222	2	5 FLORENCE DR
FUNK, MARK W & DAWN M	0351	181	19		1626 SF	03601	00149	2	1093 MAURICE AVE
FURFERO, LORRAINE	0293	140.01	17		1673-SF.	05047	00104	2	138 GEORGIA ST
FURY, RYAN & JACQUELINE	0039	23	12			06143	00708	2	2 MOUNTAINVIEW ROAD

TAXING DISTRICT NO. 02 CLARK TWP

COUNTY NO. 20 UNION

NAME OF OWNER ADDITIONAL OWNERS	PAGE NO.	BLOCK NO.	LOT NO.	LOT QUALIF.	ACCOUNT NO.	DEED BOOK PAGE	CLASS	PROPERTY LOCATION
FUSARO, FRANK	0074	31.03	1.01	C0053		06316 00616	2	53 BRIARWOOD PATH
FUSCHETTO, GERARD & AIDA	0158	53	15		1378-SF.	05409 00683	2	13 SCHUYLER DR
FUSCO, GAETANO R & NICOLE A	0335	176	20			06220 00389	2	5 LINDA LANE
FYFFE, DAVID G	0334	175	18			06171 00867	2	35 AUTUMN AVE
G'SELL, EUGENE J JR & MARGRET	0306	153	28			06056 00369	2	11 POPLAR TERR
GABRIELE, LUCIA	0166	60	25			06384 00789	4A	1162 RARITAN ROAD
GACKSTATTER, BRIAN	0212	85	2			06314 00323	2	57 KATHRYN ST
GAFFNEY, CYNTHIA E & ANDREW J	0156	52	26			06345 00030	15F	61 FRANCES DR
GAINES, EDWARD D & FLORETTA A	0186	68	16		2714 SF	03012 00761	2	66 EMERALD PL
GAIS, MARY	0369	193.01	6		1526 SF	02485 00413	2	813 RIVERBEND DR
GALANTE, ANTONIO J & EVELYN V	0071	31.02	12			06285 00024	2	11 EVANS TERR
GALARZA, RICK	0199	78	15			05708 00745	2	57 BARTELL PL
GALASSO, LOUIS IV	0208	82	13			06157 00848	2	50 PRESCOTT TURN
GALATI, CHRISTOPHER & JENNIFER	0032	18	12		2669-SF.	05511 00777	2	83 WILLOW WAY
GALCZYNSKI, MARK G & NATALIA	0181	65	3			06205 00717	2	20 DAWN DR
GALELLA, PATRICK S & JACQUELINE L	0376	195	46			06294 00999	2	18 PETER CIR
GALILEO, MELISSA	0033	20	3			06252 00844	2	52 BRIARHEATH LANE
GALISZEWSKI, ALBERT G III&MICHELE D	0217	87	7		1075-SF.	05416 00043	2	17 FISHER PL
GALISZEWSKI, THOMAS C & MARY CAROL	0310	159	2		1442 SF		2	4 SCHMIDT LANE
GALLAGHER, JOHN & SHERIDAN, MAUREEN	0238	97	8		2388 SF	03627 00392	2	15 GLORIA ST
GALLAGHER, KEVIN E & ANASTASIA	0346	179.02	5			06027 00934	2	1126 MAURICE AVE
GALLAGHER, E SR & B & GALLAGHER, J A	0246	107	20		1176 SF	03830 00076	2	56 BROADWAY
GALLI, ALFIO & MARIAN	0123	40	5		1146-SF.	05585 00603	2	14 HOLLAND DR
GALLINA, FRANK G	0146	49	25		1638-SF.	04561 00062	2	76 HUTCHINSON ST
GALLO, BENJAMIN	0284	134	19.01	C0001		06029 00210	4A	17 BRANT AVE UNIT#1
GALLO, BENJAMIN	0284	134	19.01	C0008	525-SF.	05869 00342	4A	17 BRANT AVE UNIT#8
GALLO, BENJAMIN L	0284	134	19.01	C0005	525-SF.	05611 00165	4A	17 BRANT AVE-UNIT#5
GALLO, GIOVANNI & MARIA	0252	110	14				2	58 RUNNYMEDE ROAD
GALLO, ROMEO E & JENNIFER J	0043	25	6		1327-SF.	05581 00705	2	75 ARMSTRONG DR
GALLO, FEDERICO & CHRISTINA	0131	42	19.01			05796 00443	2	109 LEFFERTS LANE
GAMBINO, JOAN T	0057	29	21		1627 SF	03126 00588	2	523 OAK RIDGE ROAD
GAMBLE, RICHARD J & SHIRLEY A	0286	135	13		748 SF		2	31 BRANT AVE
GAMEIRO, KEVIN F	0100	34.02	45			06231 00799	2	114 STEMMER DR
GAMO, JOEL & MARLENE	0042	24	36		3672-SF.	04889 00278	2	37 FAIRVIEW ROAD
GANDHI, CHINUBHAI & GANDHI, PARESH	0362	189	10		872 SF	03678 00280	2	38 ROSS ST
GANDHI, RAJESH & MANISHA	0366	192	31		2688-SF.	05420 00022	2	468 VALLEY RD
GANNETT, SIMON M	0244	105	19			06081 00266	2	33 BROADWAY
GANNON, JEFFREY J & LISA A	0320	164	3.01		1524-SF.	04462 00153	2	24 EMERSON ROAD
GARAVI, SUHAIL R	0237	96	12			06414 02692	2	144 HART ST
GARBOWSKI, STANLEY J & VIRGINIA L	0168	60	47		1008-SF.	05442 00677	2	11 TERRY LANE
GARCIA, CHRISTIAN & JOHANNA	0202	81	10			06223 00107	2	3 PRESCOTT TURN
GARCIA, LEONARDO & MELISSA	0174	63	9		1098 SF	05254 00062	2	67 DAWN DR
GARCIA, MARIA T	0135	43.01	30.01			05899 00532	2	592 MADISON HILL ROAD
GARCIA, MIGUEL A & MEGAN C	0344	179	34		1736-SF.	05676 00359	2	43 ROSS ST
GARCIA, NILDA	0179	63	100			06329 00038	2	53 EMERALD PL
GARDEN STATE DENTAL DESIGN INC	0095	34	24.01	C0102		06048 00903	4A	727 RARITAN RD STE 102
GARDINER, JOSEPH	0018	8.03	2		2336-SF.	04642 00198	2	1139 LAKE AVE
GARDNER, AMANDA & GRAHAM W	0381	197	6			06295 02142	2	1531 RARITAN ROAD
GARDNER, JENNIFER	0208	82	5			05814 00822	2	16 PRESCOTT TURN
GARGIULO, PHILIP & VEGA, MICHELLE	0125	40	31			06197 00319	2	143 HAYES AVE
GARIBALDI, RYAN & SALAZAR, GWEN	0217	86	11			06140 00115	2	16 FISHER PL
GARLAND, BRIAN & KIMBERLY	0071	31.02	7			06311 02281	2	24 MEADOW ROAD
GARROTE, JANICE M	0370	194	15			06141 00877	2	15 JAMES AVE
GARTHWAITE, RAYMOND & MAUREEN	0137	44	10		1532 SF	03747 00224	2	41 WHITLEY TERR
GARTLAND, MICHAEL & TANIA	0302	151	6			06097 00418	2	15 FLORENCE DR
GASCHLER, LESLIE	0220	88	30.01		2114-SF.	05860 00676	2	9 ADAMS ST
GASPAR, CARLOS J F & SUSAN F	0125	40	32		1608-SF.	05035 00105	2	137 HAYES AVE
GASPAR, LUCIA	0003	4.01	2			03383 00927	2	372 WILLOW WAY
GASPAR, MICHAEL & JESSICA	0144	48.02	12			06245 00701	2	59 WINTHROP ROAD
GASPARRI, RONALD & POBUTA, ALEXAND	0059	30.01	17			06098 00317	2	10 HALL DR
GASPER, PAUL R	0329	170	4			05982 00624	2	2 OAK ST
GATES PROPERTY HOLDINGS LLC	0202	81	6			06063 00356	4A	111 WESTFIELD AVE
GATES, JANET L	0154	52	14.09				2	16 GINESI DR
GATES, STEVEN & CHRISTINE	0099	34.01	21		2410-SF.	04868 00317	2	11 SANDALWOOD DR
GATTIE, CECILLE P	0325	165	20		2359-SF.	05989 00123	2	92 PARKWAY DR
GATTULLO, ALBERT & JENNIFER	0132	43	6			06394 02553	2	28 TERHUNE ROAD
GAUDIO, THOMAS & PATRICIA	0032	19	7		2934-SF.	04459 00064	2	37 BRIARHEATH LANE
GAVARNY, J F & H M & GAVARNY, J C	0101	35	2		1800-SF.	03711 00014	2	21 MC COLLUM DR

TAXING DISTRICT NO. 02 CLARK TWP

COUNTY NO. 20 UNION

NAME OF OWNER ADDITIONAL OWNERS	PAGE NO.	BLOCK NO.	LOT NO.	LOT QUALIF.	ACCOUNT NO.	DEED BOOK	DEED PAGE	CLASS	PROPERTY LOCATION
GAWRYLUK, JOHN E & KATHLEEN	0020	9	11		1711-SF.	04979	00160	2	21 HAWTHORNE DR
GECZI, MICHAEL & LYNN	0088	33.05	6		1968-SF.	03649	00022	2	15 CROMWELL CT
GEIGER, ELMER IRREVOCABLE TRUST	0271	125	18			06307	00694	2	30 HALIDAY ST
GEISER, JACOB T & QUINN, ANGLEA K	0275	126	18			06284	00932	2	136 NASSAU ST
GEISSEL FAMILY,LLC	0281	133	5		1620-SF.	04924	00092	2	42 BRANT AVE
GELBER, PETER & KRISTIN	0239	100	11		1534 SF.	06219	00855	2	112 LINCOLN BLVD
GELLER, JESS & RITA	0065	30.07	23		2004-SF.	04069	00107	2	124 MEADOW ROAD
GELLER, MICHAEL S & MARIA C	0378	196	19		2024 SF.	04029	00107	2	42 COLDEVIN ROAD
GELLER, ROBERT W	0011	6	13		1438-SF.	03238	00015	2	103 SCHWIN DR
GELMAN, DAVID & KAYLA	0022	11	5			06094	00328	2	445 OAK RIDGE ROAD
GELMAN, STUART I & JOAN-LV.TRUSTEES	0060	30.02	3		1926-SF.	05775	00750	2	61 STONEHENGE TERR
GENAKOS,KATHY & GENAKOS,JAMES J	0312	160	14		912-SF.	04967	00301	2	4 CLAUSS ROAD
GENCARELLI, KELLY	0188	69	27.01	C0045		06353	00161	2	45 SCHOOL ST
GENEVIRINO, JANICE	0041	24	20		2475 SF	05147	00084	2	2A ACKEN DR
GENNARO, MICHAEL & PAMELA	0310	159	7		1620-SF.	05385	00673	2	7 CLAUSS ROAD
GENOVA, ALBERT J & ROXANNE E	0006	4.03	8			04603	00087	2	92 WHEATSHEAF ROAD
GENOVA, ANTHONY & LISA M	0041	24	16		1664-SF.	04496	00203	2	15 HILLCREST DR
GENOVA, ANTHONY J & REED, DEBORAH	0312	160	7		912-SF.	05386	00723	2	18 CLAUSS ROAD
GEOFFROY, PAUL & MARYANN	0087	33.04	13		2120-SF.	04597	00293	2	115 VICTORIA DR
GEOGHEGAN, BARBARA A	0218	88	6			06183	00021	2	71 CORNELL DR
GEORGE, DIANA L	0267	120	10		1650			2	159 VALLEY ROAD
GEORGE, ROY E II AND AMY	0376	195	48			05946	00421	2	14 PETER CIR
GEORGIADIS, JOHN & CYNTHIA A	0364	192	5			06284	00227	2	10 GLENWOOD TERR
GEORGIO, SUSAN	0349	180	22		1096 SF	03607	00600	2	112 DELIA TERR
GERBINO, NICOLA & MARYANN	0062	30.03	10			06069	00934	2	53 SWEET BRIAR DR
GERBINO, SALVATORE & ARCANGELA	0300	149	2		1366 SF	03426	00138	2	71 NEW YORK AVE
GERBOUNKA, MICHAEL	0214	85	42		1665-SF.	05654	00339	2	4 IVY ST
GERSTNER, ERIC E & NANCY	0024	13	13			06019	00619	2	132 BRIARHEATH LANE
GERSTNER,ERIC E & TASSIELLO,NANCY	0056	29	12		1293-SF.	05712	00595	2	510 RARITAN ROAD
GERTRUDE FICULA LIVING TRUST	0268	121	21			06054	00078	2	111 PROSPECT ST
GESSLER, C & GESSLER, C M	0155	52	17		1386 SF	03669	00037	2	444 MADISON HILL ROAD
GIAMBALVO, NATHANIEL J	0228	90	17			05413	00578	2	59 WASHINGTON ST
GIAMELLA, JOSEPH J JR & CHRISTINE	0191	73	6		1768 SF	03814	00075	2	270 WESTFIELD AVE
GIAMPINO WAYNE R & ANNE MARIE	0373	195	13		1440 SF			2	72 JAMES AVE
GIANCASPRO, LUCIA	0069	31	2.01	C0025		06253	00784	2	25 CELLAR AVE
GIANCASPRO, NICK & DENISE	0139	46	7			05850	00218	2	83 TERHUNE ROAD
GIANNETTA, VITO & NANCY J	0293	140.01	14		1764-SF.	05763	00335	2	120 GEORGIA ST
GIANNOBILE, ALFONSO & BETH	0128	40	43.19			04833	00266	2	13 ROLLING HILL WAY
GIAQUINTO, ALFONSO & LISA	0097	34	39			06030	00141	2	41 MAE BELLE DR
GIARRETTO, BETTINA	0313	160	21			06323	00839	2	262 VALLEY ROAD
GIBSON BLVD,L.L.C%GIORDANO,E R	0191	72	8		5000-SF.	05347	00261	4A	28 GIBSON BLVD
GIGANTE, DAVID	0371	194	25			06357	02318	2	35 JAMES AVE
GILARDI, DONNA	0057	29	20			05463	00288	2	529 OAK RIDGE ROAD
GILBERT, ROBERT G & MARY ELLEN	0023	13	1		2120 SF	03392	00489	2	1 ORCHARD TERR
GILBERT,JAMES & KRISTINE L	0379	196	33		1200 SF	03918	00168	2	3 ALAN CT
GILLESPIE, EUGENE T & SARAH	0330	173	28.01			06418	00042	2	204 MILLER AVE
GILLESPIE, JOHN C & ROBERT J	0062	30.04	55			06234	00349	2	53 MEADOW ROAD
GILLESPIE, KAREN	0288	135	22		2624-SF.	05782	00923	2	21 GIBSON BLVD
GINESI, ANTHONY L	0169	60	62			06102	00926	1	1084 RARITAN ROAD
GINESI, ANTHONY L	0169	60	63			06345	00272	4A	1072 RARITAN ROAD
GINESI, ANTHONY L JR & LISA M	0159	53	25.05		3122 SQF	05144	00063	2	18 BULLMAN COURT
GINESI, ANTHONY L SR	0169	60	61		1155 SF	06102	00926	1	1084 RARITAN ROAD
GINESI, ANTHONY L SR.& GINESI,GRACE	0079	31.03	3.03	C0015		05038	00236	2	1178 LAKE AVE UNIT#15
GIOFFRE, VINCENT JR & ROBYN ORR-	0144	48.02	16		1516-SF.	05383	00738	2	84 POST CIR
GIORDANO-PASCULLI, SHERYL	0085	33.03	4			06234	00474	2	18 LARGO LANE
GIORDANO, ARNOLD	0230	91	5.01	C0004		06257	00902	2	10 WASHINGTON UNIT04APTBA
GIORDANO, CARMINE & MARLENE	0016	8	18		1662-SF.	02787	00073	2	101 RUTGERS ROAD
GIORDANO, DAVID J & KIDD, DANA	0378	196	20			06336	02308	2	44 COLDEVIN ROAD
GIORDANO, JAMES M & MARILYN	0302	150	10			03425	00200	2	20 POPLAR TERR
GIOVANNIELLI, PETER & CHRISTINA	0369	193.01	7			06084	02044	2	817 RIVERBEND DR
GIOVINAZZO, FRANK J & MARYANNE	0058	30	39		1626-SF.	05928	00307	2	32 STONEHENGE TERR
GIRON, KEVIN A & MENJIVAR, JEANNETT	0343	179	21			06415	02071	2	47 COLONIAL DR
GLAB, BARTLOMIEJ & KATARZYNA	0292	140.01	7			06331	00779	2	78 GEORGIA ST
GLACKIN, LISA A	0163	56	8			06405	02548	2	22 GARSIDE PL
GLACKIN, MATTHEW & LISA	0138	46	1		1656 SF	04046	00336	2	56 LEFFERTS LANE
GLAGOLA, MICHAEL	0235	94	8		660-SF.	05372	00422	2	8 LIONEL ST
GLASSEN,EDWARD G & MICHELLE	0319	162	22		1529-SF.	04493	00202	2	321 WEST LANE
GLASSER, SUSAN B	0142	48.01	7		1534 SF	03674	00089	2	62 DORIS WAY

TAXING DISTRICT NO. 02 CLARK TWP

COUNTY NO. 20 UNION

NAME OF OWNER ADDITIONAL OWNERS	PAGE NO.	BLOCK NO.	LOT NO.	LOT QUALIF.	ACCOUNT NO.	DEED BOOK PAGE	PROPERTY CLASS LOCATION
GLENNON, ELAINE T	0320	164	8		1920 SF		2 30 SPRUCE ST
GLOBAL PETRO. CORP.WATERMILL CENTER	0001	PIPE.LINE	3				4A PIPELINE-OAK RIDGE RD
GLOSTER, JAMES & JESSICA	0113	38.04	9			06352 00110	2 3 AVON ROAD
GLUCK, BRUCE J & SHERYL B	0047	28	2.01	C0009		06220 00384	2 675 RARITAN ROAD UNIT#009
GODEK, ANDREW F	0288	135	24		1747 SF	04063 00092	2 29 GIBSON BLVD
GODESKY, SCOTT K & MEGAN	0176	63	39		1756 SF	05725 00334	2 7 DAWN DR
GOLDA, KAZ	0276	127	28			05987 00506	2 107 JOHN ST
GOLDATE, KELLY	0037	21	40			06390 02245	2 44 STARLITE DR
GOLDBERG, HARVEY E & JOYCE	0100	34.02	43			02958 00247	2 132 STEMMER DR
GOLDBERG, STEVEN & LINDA	0304	152	8		1294 SF		2 41 FLORENCE DR
GOLDBLATT, ARNOLD & CAROL J	0113	38.05	2		1818-SF.	02812 00232	2 162 JUPITOR ST
GOLDFARB, CHAD	0047	28	2.01	C0017		06406 00169	2 675 RARITAN ROAD UNIT#017
GOLDICH, KATHARINE & FUCHS, DANIEL	0289	137	5.01			06315 00591	2 333 CAROLINA ST
GOLBIEWSKI, KYRSTYNA & VACCARELLI, P	0004	4.02	2			05893 00301	2 250 LAUREL LANE
GOLIAS, EMIL	0315	161	12		1133-SF.	05745 00230	2 344 WEST LANE
GOLIAS, MICHAEL J & ELLEN R	0315	161	13		2496 SF	04760 00336	2 346 WEST LANE
GOMES, JOAO JOAQUIM & LAURA MARIA	0042	24	29			06281 02317	2 11 FAIRVIEW ROAD
GOMES, NICOLE & LUIS	0191	73	2			06369 02052	2 23 DENMAN AVE
GOMES, PAUL AND CECILIA	0108	38.02	86			05971 00343	2 62 FAIRVIEW ROAD
GOMEZ, FRANCISCO & ANAMARIA	0033	20	9		1898-SF.	05438 00419	2 889 LAKE AVE
GOMEZ, MARIANO A	0151	51	14			06191 00416	2 955 RARITAN ROAD
GONCALVES, ALEX	0353	182	24			06378 02613	2 80 ST LAURENT DR
GONCALVES, ANTONIO & LIGIA	0090	33.08	3		2080-SF.	05474 00525	2 26 CHESTNUT ST
GONCALVES, DENIS	0257	115	13		1424-SF.	05438 00795	2 62 LIBERTY ST
GONCALVES, JASON & CATRAMBONE, APRIL	0242	103	10			06274 00326	2 37 HAROLD AVE
GONCALVES, JOAO O & MARIA F	0312	160	11		1541-SF.	04631 00054	2 10 CLAUS ROAD
GONCALVES, JOAQUIM D & LAURA B	0354	183	10		1428 SF	03519 00525	2 91 ST LAURENT DR
GONCALVES, RUI	0083	33.01	12			06202 00517	2 167 ACORN DR
GONCZLIK, SANDOR L & ELEANOR	0276	127	22				15F 91 JOHN ST
GONDEK, ROBERT & DANUTA M	0257	115	6		1424-SF.	05403 00789	2 36 LIBERTY ST
GONDEK, R & D & KRIL, J & K	0258	115	18		1424-SF.	05745 00782	2 84 LIBERTY ST
GONOR, BRIAN & ANGELICA	0050	28	8.07			05911 00792	2 5 BENISH COURT
GONZALEZ, ALBERTO & DIANA	0100	34.02	42			06211 00567	2 140 STEMMER DR
GONZALEZ, FRANKIE & NANCY	0183	67	6		3510 SF	05696 00281	2 127 GIBSON BLVD
GONZALEZ, LUCY	0304	152	17.03		1184-SF.	05934 00597	2 1 NORWOOD CIR
GONZALEZ, MANUEL & INES O	0370	194	9			03824 00261	2 3 JAMES AVE
GONZALEZ, MICHAEL & MICHELE BROCCOLI-	0181	65	1		1008-SF.	05286 00170	2 16 DAWN DR
GONZALEZ, NICHOLAS & LISA	0004	4.01	17			06378 00076	2 408 WILLOW WAY
GONZALEZ, VLADIMIR; DOMINGUEZ, YAHAI	0237	96	13			06406 00603	2 1570 FRANKLIN ST
GONZALEZ, EDILBERTO & MARIA, RODRIGUEZ-	0220	88	27.07		992-SF.	05452 00798	2 1074 MADISON HILL ROAD
GORDON, JAMIE & TARA	0328	170	2			06280 00298	2 6 OAK ST
GORTZOUNIAN, NICOLAS & DEEPTI S	0359	186	5			06107 00211	2 1145 FOREST DR
GOSS, RICHARD; LEWANDOWSKA, D.	0317	162	1		1272 SF	05836 00261	2 317 WEST LANE
GOSSETT, GEORGE B II & LEA A.	0009	4.05	53			06377 02689	2 22 DEERWOOD DR
GOUILLOON GREGORY E & BETTY J	0057	30	24		2320-SF.	04797 00250	2 36 SWEET BRIAR DR
GOYA, GUSTAVO & GABRIELA	0074	31.03	1.01	C0055		06385 02323	2 55 BRIARWOOD PATH
GRABOWSKY, JOSEPH J & DOROTHY M	0259	115	64		1162 SF		2 81 FULTON ST
GRACIA, STEVEN S	0190	70	23			06326 00074	2 76 SCHOOL ST
GRACIA, RAYMOND & DIANA	0107	38.01	19			06246 00973	2 16 KENNEDY DR
GRACIA, RYAN & MASSA, SAMANTHA	0054	28.01	13.01	C0023		06339 00141	2 23 HARVEY COURT
GRADY, ALBERT F & MARY ANN	0146	49	20		1411 SF		2 81 HUTCHINSON ST
GRADY, PATRICK J & MARISSA P	0122	38.12	16		3713-SF.	04564 00326	2 124 DORSET DR
GRANDAL, DANIEL & KIMBERLY A	0216	86	6		1888 SF	04725 00107	2 31 IVY ST
GRANDE, JOSEPH A SR & ANNE	0147	50	3			03580 00169	2 889 RARITAN ROAD
GRANRATH, JOSEPH	0186	68	21		1209-SF.	05528 00668	2 40 EMERALD PL
GRANRATH, DAMIAN R & PECHILLO, DENISE B	0288	136	5			04929 00270	2 7 PICTON ST
GRASSLE, EDWARD	0158	53	11		1215 SF		2 922 RARITAN ROAD
GRAY, GARY E & BARBARA E	0142	48.01	9		1964-SF.	05578 00516	2 33 WINTHROP ROAD
GRAY, GLENN & SUSAN	0021	10	3		1859-SF.	04700 00040	2 24 HAWTHORNE DR
GRAY, GLENN S & SANDRA	0314	161	4		2296 SF	03567 00937	2 328 WEST LANE
GRAY, WILLIAM & CYNTHIA	0215	85	45		1291 SF	03448 00699	2 9 IVY CIR
GREAVES, JOHN & MACRI, MIRTHA	0333	175	3.01			06396 00480	2 30 PARKWAY DR
GREEN, DANIEL K & BEVERLY D	0157	52	32		2994 SF	03705 00229	2 66 FRANCES DR
GREEN, JAMES W & YVONNE	0315	161	20		1381 SF	03801 00158	2 360 WEST LANE
GREEN, MICHAEL T	0171	61	11		1008 SF	03570 00468	2 11 JANIE LANE
GREENBUSH, MICHAEL J & CHRISTINE M	0248	108	24		1576-SF.	05406 00218	2 27 RUNNYMEDE ROAD
GREENE, ALAN A & JUDITH A	0086	33.03	9		1358-SF.	03080 00562	2 168 VICTORIA DR
GREENHILL, DAVID J & JOY ANN	0322	164.01	6		1133-SF.	04710 00340	2 406 EAST LANE

TAXING DISTRICT NO. 02 CLARK TWP

COUNTY NO. 20 UNION

NAME OF OWNER ADDITIONAL OWNERS	PAGE NO.	BLOCK NO.	LOT NO.	LOT QUALIF.	ACCOUNT NO.	DEED BOOK	DEED PAGE	CLASS	PROPERTY LOCATION
GREENSPAN, WENDY	0310	159	9		1648-SF.	04981	00314	2	11 CLAUSS ROAD
GREGOIRE, DANIEL & ANTOINETTE	0275	127	14		2048-SF.	05496	00967	2	65 HALIDAY ST
GREGORI, GARY	0108	38.02	37			06091	00422	2	30 FAIRVIEW ROAD
GRESHKO, RITA	0351	181	16		1626 SF			2	1109 MAURICE AVE
GRESHMAN, KRISTINA; RADIGAN, DONALD	0015	8	1			06355	02483	2	458 OAK RIDGE ROAD
GRIECO, LEONARD J & DAWN E	0121	38.12	3		2239-SF.	03286	00114	2	27 DEVON LANE
GRIFFIN, ALEC & GRACEANN	0072	31.02	18			05799	00287	2	157 STONEHENGE TERR
GRIFFIN, ALLAN E JR & BISCHOFF, M	0249	108	35			06119	00769	2	83 LIBERTY ST
GRIFFIN, THOMAS	0202	81	8			06098	00313	2	119 WESTFIELD AVE
GRILL, THOMAS E & DENISE A	0041	24	23		1792-SF.	03551	00256	2	4A ACKEN DR
GRILLO, DAWN	0179	64	2			06132	00511	2	4 DAWN DR
GRIMM, CHARLES R & MARY JO P	0111	38.03	34		2089-SF.	05033	00245	2	50 MILDRED TERR
GROCHOCKI, ROBERT W & JANE	0366	192	29.01			06403	00323	2	504 VALLEY ROAD
GROENEVELD, ANDREW & SYLVIA	0184	67	16		2064 SF			2	119 EMERALD PL
GROGAN, BRIAN & MELISSA	0045	26	11			06406	02461	2	24 HILLCREST DR
GROGAN, TIMOTHY JOHN & BRIDGET-ANNE	0304	152	17.02		1688 SF	04157	00111	2	3 NORWOOD CIR
GRONDIN, CORNELIUS H & CATHERINE M	0094	34	14		2192-SF.	03066	00888	2	150 THOMAS DR
GROSSANO, JOHN	0017	8	30		1663-SF.	05916	00125	2	5 RUTGERS ROAD
GROSSO, CARLA	0344	179	33			05960	00726	2	23A ROSS ST
GROTE, JAMES F & PATRICIA M	0130	41	6		2348 SF			2	23 STATE ST
GROW, GEOFFREY	0215	85	56		1085-SF.	05767	00738	2	8 CORNELL DR
GROW, LORI E	0176	63	36			05929	00828	2	13 DAWN DR
GRUBER, EMILY & LAPIDUS, IAN N	0239	100	15			06338	02292	2	27 LOESER AVE
GRUNDER, JEFFREY & KATHRYN	0325	165	19		2788 SF	05947	00820	2	86 PARKWAY DR
GRUSS, WILLIAM & LINDA	0317	161	42		1436 SF			2	21 BLAKE DR
GRUTT, ARTHUR T	0283	134	17.01		525-SF.	03517	00828	4A	15 BRANT AVE UNIT#4
GRYSKO FAMILY TRUST (GRYSKO, S&A-LR)	0252	110	12			05694	00690	2	74 RUNNYMEDE ROAD
GRYSKO, DOROTHY	0036	21	32		2048-SF.	05278	00001	2	25 STARLITE DR
GRZYB, WILLIAM & SULLIVAN, KRISTEN	0363	191	4		1175-SF.	05779	00284	2	7 CRESCENT PKWY
GRZYB, WILLIAM S & GAIL	0167	60	35		1088 SF			2	18 JANIE LANE
GUARINO, DAVID R & HEATHER	0059	30.01	15			06035	00587	2	139 STONEHENGE TERR
GUARINO, JAMES & HEIDI	0139	46	10		912-SF.	04573	00104	2	17 WHITLEY TERR
GUARINO, JOHN R & DOLORES	0309	157	9		1863 SF			2	17 BLAKE DR
GUARINO, JOSEPH & VALERIE	0092	33.10	13			06349	02073	2	61 WHITE PL
GUARINO, ROBERT A & ROSEMARIE	0003	4.01	1			03397	00687	2	364 WILLOW WAY
GUARRACI, ANTHONY & MARIA CONCETTA	0050	28	10.02		2384-SF.	04191	00001	2	8 AYERS LANE
GUARRACI, JOSEPH V & JACQUELINE	0252	110	17			06399	02243	2	38 RUNNYMEDE ROAD
GUDOR, PAUL	0262	118	3		1088 SF	03609	00474	2	104 BROADWAY
GUENTHER LIVING TRUST	0032	19	1			06394	02293	2	88 WILLOW WAY
GUENTHER, CHRISTOPHER MICHAEL	0334	176	7			06264	02228	2	31 LINDA LANE
GUENTHER, ROBERT & MARGARET	0382	197	28		1008 SF			2	1627 RARITAN ROAD
GUENTHER, SUSAN	0077	31.03	1.01		858-SF.	05867	00936	2	124 SWEET BRIAR DR
GUERINO, MARIO C & LINDA B	0062	30.04	53		1616-SF.	03035	00070	2	69 MEADOW ROAD
GUERRA, JORGE	0380	197	1		3042-SF.	05675	00030	2	1505 RARITAN ROAD
GUERRERO, FRANCISCO & CECILIA	0171	61	10			06318	00019	2	9 JANIE LANE
GUEVARA, FELIX	0298	146	28			06271	00340	2	8 FLORENCE DR
GUEVARA, NICHOLAS & THERESA	0131	42	16		1446 SF	03458	00787	2	87 LEFFERTS LANE
GUIDO, ANTHONY & JANET N	0152	51	28		1342-SF.	04536	00201	2	60 HUTCHINSON ST
GULBIN LIVING TRUST	0089	33.07	4		1968-SF.	04938	00265	2	18 KENT PL
GULBIN, VINCENT & PECCI, LISA	0200	79	1		1584-SF.	05250	00108	2	93 BARTELL PL
GULBIN, RAYMOND J & WISTER, BARBARA C	0222	88	84		1075-SF.	04559	00198	2	95 IVY ST
GULINO, JOSEPHINE	0159	53	21		1378-SF.	05371	00506	2	41 SCHUYLER DR
GULL, THOMAS C & ALISON M	0084	33.02	11		2288-SF.	05956	00622	2	161 MEADOW ROAD
GUNSiorowski, RAYMOND W & COLEEN K-	0044	26	10		1456-SF.	04980	00334	2	16 HILLCREST DR
GURALCHUK, JOHN & HELEN	0309	158	3		1092 SF			2	1 SCHMIDT LANE
GURRIERI, VINCENTO	0136	43.01	32			06330	00956	2	14 POST ROAD
GURSKI, STANLEY J & EILEEN P	0017	8.02	3		2786-SF.	05705	00816	2	64 RUTGERS ROAD
GUSZKOWSKI, EDWARD L & MURIEL M	0097	34	36		1814-SF.	02208	00557	2	361 MADISON HILL ROAD
GUTIERREZ, JOSEPH D	0382	197	25		720 SF	04757	00278	2	1615 RARITAN ROAD
GUZMAN, ADAM & GERMAINE	0299	147	10		1392 SF	05956	00427	2	314 NEW YORK AVE
GUZMAN, MICHAEL	0278	129	6			06207	00438	2	34 GRAND ST
GWALDIS, LISA	0074	31.03	1.01		858-SF.	05861	00310	2	63 BRIARWOOD PATH
GYURE, GEORGE & EILEEN	0339	176	54.13			06384	02455	2	73 SYCAMORE ROAD
HA IVY HOLDCO LLC ET ALS	0173	62	6			06372	02338	4C	GIBSON BLVD
HABERSKI, VICTOR	0227	89	35		1676-SF.	05616	00041	2	32 HARRISON ST
HACKETT, PATRICK E JR & MARCY M	0312	160	13		2300 SF	05685	00645	2	6 CLAUSS ROAD
HADDAD, ROBERT M & JAN M	0181	64	18.02		2754 SF	05179	00067	2	370 WESTFIELD AVE
HADSALL, PAUL W SR & MARILYN E	0304	152	12		720 SF			2	49 FLORENCE DR

TAXING DISTRICT NO. 02 CLARK TWP

COUNTY NO. 20 UNION

NAME OF OWNER ADDITIONAL OWNERS	PAGE NO.	BLOCK NO.	LOT NO.	LOT QUALIF.	ACCOUNT NO.	DEED BOOK	PAGE	CLASS	PROPERTY LOCATION
HAGMUELLER, AGNES M	0219	88	12		768 SF	03425	00783	2	47 CORNELL DR
HAHN, EUGENE T III & MELISSA M	0023	12	1		1809-SF.	05988	00095	2	165 ORCHARD TERR
HAJDUK, PAWEL & MAGDELENA	0337	176	49		960 SF	06105	00687	2	45 LUPINE WAY
HAJKOWSKI, MICHAEL E	0325	165	16		1344-SF.	05684	00650	2	60 WHITTIER ROAD
HALAS, HELEN YASH & SICA, MARTHA	0117	38.08	6		1852-SF.	04766	00224	2	117 DORSET DR
HALAT, TADEUSZ & DOROTA	0185	67	33		2744 SF	05377	00118	2	166 LEXINGTON BLVD
HALL, ALAN & NICOLE	0102	36	4			06370	00254	2	33 CANTERBURY DR
HALL, ALEXANDRA & KEMPA, MATTHEW	0162	55	13			06219	00419	2	24 CUTLER PL
HALL, JOHN W III & KERRY A	0113	38.04	4		2324-SF.	05313	00240	2	4 BRENTWOOD RD
HALLECK, ROBERT W & NORINE A	0310	158	6		1687 SF			2	7 SCHMIDT LANE
HALLORAN, K&ET AL (HALLORAN, F&B-L.R.)	0285	134	28		1392-SF.	05640	00186	2	45 LEXINGTON BLVD
HALPERN, WILLIAM	0246	107	21		1176-SF.	05417	00004	2	52 BROADWAY
HALSCH, MEGAN & BOCHNER, ALEXANDER	0322	164.01	5			06404	02274	1	408 EAST LANE
HALSTED REALTY, LLC	0164	57	5.01			05889	00851	4A	1213 WESTFIELD AVE
HALSTED REALTY, LLC	0164	57	6.01		7853 SF	05889	00861	4B	1219-1225 WESTFIELD AVE
HAMBROSE, SHANE & RIELLE	0006	4.03	16			06391	02891	2	28 WHEATSHAEF ROAD
HAMILTON, CORMAC G & MARY ELLEN	0258	115	26		1580 SF	03930	00145	2	124 LIBERTY ST
HAMILTON, DESMOND & JOANNA	0058	30	40			04753	00297	2	26 STONEHENGE TERR
HAMILTON, EDWARD & MARIA	0279	130	4			06094	00555	2	22 PROSPECT ST
HAMILTON, JOANN L	0040	23	20		1832-SF.	05859	00962	2	20 MOUNTAINVIEW ROAD
HAMLEY, DEBORAH	0080	31.03	9.01	C0017	1705-SF.	04339	00107	2	1168 LAKE AVE UNIT#17
HAMM, JASON & LAURA	0120	38.11	3			06215	00849	2	101 JUPITOR ST
HAMMEL, JAMES P & KRISTEN C	0052	28.01	4			06317	00988	2	7 AYERS LANE
HAMMOND, TRUDY & DUA, NANA	0130	41	7			06396	02073	15F	25 STATE ST
HAMPP, JENNIFER & RICHARD C	0048	28	2.01	C0026		06171	00389	2	675 RARITAN ROAD UNIT#026
HAMPP, RICHARD C II & KAREN	0101	36	5		1480-SF.	04423	00174	2	55 CANTERBURY DR
HAMPP, MATTHEW W & CHRISTINE W	0317	162	5		1849	03933	00347	2	101 SUNRISE DR
HAMULAK, ROBERT M	0324	165	14		1308-SF.	05770	00319	2	52 WHITTIER ROAD
HAN, YI	0189	69	28.01			06286	00317	2	35 SCHOOL ST
HANEY, PATRICIA	0073	31.03	1.01	C0035		03468	00768	2	25 BRIARWOOD PATH
HANLEY, JOSEPH & JUDITH	0370	194	19	C0025	858-SF.	04447	00106	2	23 JAMES AVE
HANLEY, MICHAEL W & JACLYN W	0160	54	7			06398	00677	2	33 CUTLER PL
HANNA, AMIR & NANCY	0252	110	21			06413	00815	2	12 RUNNYMEDE ROAD
HANNAH, DAVID & JANET	0361	188	11		1744-SF.	05151	00303	2	1724 WESTOVER ROAD
HANRAHAN, ANTHONY & LUCINDA	0025	13	27		1944-SF.	04737	00012	2	967 LAKE AVE
HANRAHAN, TERENCE M	0223	88.01	32		1648 SF	05147	00253	2	9 HARRISON ST
HANSEN, JOE	0129	40	51.01			06154	00756	2	551 MADISON HILL ROAD
HANSO, JACKLYN REVOCABLE TRUST	0094	33.11	10		2388 SF	05974	00206	2	44 WHITE PL
HARBUZINSKI, RICHARD & DIANE	0254	111	19			03875	00259	2	36 MALVERN DR
HARKET, SIMONE G	0381	197	17			06291	00215	2	1579 RARITAN ROAD
HARMON, JASON S & BULLEN, KATHERINE	0247	108	3			06324	00501	2	70 HARDING AVE
HARMS, RICHARD W & CELIA J	0083	33.01	15		3966-SF.	05577	00613	2	191 ACORN DR
HARPER, CHRISTOPHER & JESSICA	0014	6.02	12			06419	02025	2	320 OAK RIDGE ROAD
HARPER, JAMES J & BERNADETTE	0357	185	26		1536 SF			2	3 ROSE TERR
HARRINGTON, KYLE & MICHELE	0063	30.04	58			05333	00141	2	31 MEADOW ROAD
HARRISON, ROBERT & MEGAN	0306	153	29			06328	00703	2	15 POPLAR TERR
HARRISON, THOMAS	0197	77	39		1055 SF	03630	00994	2	42 BARTELL PL
HART, DAVID & TINA	0102	36	12		2131-SF.	05384	00272	2	419 MADISON HILL ROAD
HARTNETT, EDWARD M & JACQUELINE A	0060	30.02	5			03852	00246	2	73 STONEHENGE TERR
HARTZLER, DAVID & STACI	0342	179	9.04		1890-SF.	04376	00295	2	15 ST GERMAIN DR
HASSAN, RANIA	0203	81	27		1357 SF	05933	00049	2	37 PRESCOTT TURN
HASSELMAN, BOB KEITH	0304	152	9		1008-SF.	03895	00130	2	43 FLORENCE DR
HASSLER, RAYMOND & IRIS M	0100	34.02	46			03413	00710	2	106 STEMME DR
HASSLER, RICHARD	0217	87	8			06061	00309	2	76 CORNELL DR
HAUSTEIN, DOUGLAS & AMANDA	0238	97	11			06397	02864	2	7 GLORIA ST
HAWN, MICHELLE	0286	135	9			06205	00924	2	20 LEXINGTON BLVD
HAWRYLUK, ANDREW H	0202	81	12			06386	00574	2	7 PRESCOTT TURN
HAY, BRIAN & JULIE ANN	0380	196	53			06234	00803	2	23 ALICE LANE
HAYDEN LIVING TRUST	0059	30.01	14			06067	00872	2	133 STONEHENGE TERR
HAYDEN, KIM ANN	0072	31.03	1.01	C0013	858-SF.	04363	00091	2	13 BRIARWOOD PATH
HAYDEN, MARC B & CHARLENE J	0132	43	5.01			05218	00150	2	22 TERHUNE ROAD
HAZELWOOD CEMETERY	0124	40	16.01			00000	00000	15E	MADISON HILL RD
HAZELWOOD CEMETERY	0124	40	16.03					15E	MADISON HILL RD
HEAGNEY, NORBERT E & ARLENE G	0291	140	2		1656 SF			2	336 CAROLINA ST
HEALEY, JAMES E	0377	196	9			06044	00932	2	22 COLDEVIN ROAD
HEALY, BRETT & ZUCARO, KATHERINE	0062	30.03	8			06010	00632	2	41 SWEET BRIAR DR
HEALY, BRYAN P	0149	50	33		960-SF.	05549	00187	2	433 WESTFIELD AVE
HEALY, WILLIAM J & PATRICIA D	0260	115.01	43			03309	00915	2	166 PROSPECT ST

TAXING DISTRICT NO. 02 CLARK TWP

COUNTY NO. 20 UNION

NAME OF OWNER ADDITIONAL OWNERS	PAGE NO.	BLOCK NO.	LOT NO.	LOT QUALIF.	ACCOUNT NO.	DEED BOOK	DEED PAGE	CLASS	PROPERTY LOCATION
HEANING, EDWARD & VERONICA KANE	0352	182	16		1031 SF	04137	00056	2	64 COLONIAL DR
HEATH, SCOTT & LISA	0365	192	15		1515-SF.	05795	00873	2	19 GLENWOOD TERR
HEINDEL, HELEN C	0021	10	8		1590-SF.	05633	00442	2	18 ORCHARD TERR
HELEN JEANNE KRIZER	0029	16	6		1876-SF.	04608	00274	2	64 WILLIAM ST
HELEN MLYNARSKI 2015 REVOCABLE TRUS	0185	67	29			06065	00446	2	150 LEXINGTON BLVD
HELFRICH, JOHN J	0267	120	8		1608 SF	04348	00044	2	11 COOK ST
HELGESEN, MATTHEW & MARIA	0175	63	25			06268	00229	2	35 DAWN DR
HELLER, RICHARD R & NANCY	0090	33.07	10		2290-SF.	05651	00719	2	33 LARGO LANE
HELM, WILLIAM & JILL	0119	38.10	6		1984-SF.	05739	00874	2	163 JUPITOR ST
HELMER REALTY LLC	0196	77	18		1056-SF.	06109	00916	4A	251 WESTFIELD AVE
HELMINSKI, ROBERT & CARMELLA	0206	81	77					2	32 KATHRYN ST
HEMSWORTH, MICHAEL & FORMELLA, ALIC	0358	185.01	34			06189	00768	2	10 ROSE TERR
HENAU, DONALD J	0271	125	19			06336	00951	2	32 HALIDAY ST
HENNESSEY, L & GARBINSKI, M	0314	160	34		1133-SF.	05523	00944	2	310 WEST LANE
HENNESSY, ALICIA	0191	73	5			06363	02344	2	266 WESTFIELD AVE
HENRICH, MICHAEL F & NANCY A	0173	62	19			06242	00964	2	23 SCHOOL ST
HENRIQUES, SERGIO M & MARCIA	0015	8	12			06036	00692	2	368 OAK RIDGE ROAD
HERD, STEPHEN & LEKKAS, VIVIAN	0024	13	20			06138	00323	2	82 BRIARHEATH LANE
HERNANDEZ, A & GAMERO, J & ISIS	0092	33.10	9			06229	00704	2	716 RARITAN ROAD
HERNANDEZ, ANTONIO	0272	125	35		1075-SF.	05848	00464	2	142 BROADWAY
HERNANDEZ, ORLANDO JR & MIOSOTIS	0181	64	20			06261	00542	2	380 WESTFIELD AVE
HERNANDEZ, LEONIDES & GONZALEZ, MAGDALY	0336	176	29		2654SF.	04841	00292	2	303 VALLEY ROAD
HERRERA, FABIAN	0313	160	31			06347	02001	2	304 WEST LANE
HERSON, KATHERINE J	0115	38.06	21			06359	00435	2	87 SKYLINE DR
HERZFELD, GARY & JOAN	0048	28	2.01	C0030	1691-SF.			2	675 RARITAN ROAD UNIT#030
HESSLER, DAVID & DENISE	0194	76	18		2335-SF.			2	28 BENJAMIN ST
HEWETT, HEATHER E	0081	33	6.01	C0004	1900-SF.	06357	00339	2	4 WINTERS COURT
HEYDER, CHARLES, DUTKEVICZ, LORR	0251	109	7		1508 SF	05970	00593	2	5 EXETER ROAD
HEYER, GARY F & CAROL A	0380	196	50		1040 SF			2	29 ALICE LANE
HICKMAN, BRYAN G & KRISTEN M	0137	44	11			06081	00303	2	35 WHITLEY TERR
HICKMAN, GARY G & EHRENBECK, JILL	0036	21	29		1696-SF.	05426	00084	2	1 STARLITE DR
HICOCK, BRIAN	0383	197	33		1008 SF	05843	00122	2	1653 RARITAN ROAD
HIDALGO, ANTHONY & GINA	0033	20	12			06336	02330	2	871 LAKE AVE
HIDALGO, O J & HIDALGO, A	0007	4.03	18		2134-SF.	05801	00005	2	293 OAK RIDGE ROAD
HIDALGO, ORLANDO J	0286	135	15		1562-SF.	04574	00087	2	41 BRANT AVE
HIDALGO, ORLANDO J & DEBORA	0113	38.05	4			06216	00299	2	4 AVON ROAD
HIGGINS, CAROLINE M & ELLIS, JAMES	0163	56	11			06354	02414	2	6 GARSIDE PL
HIGGINS, THOMAS	0006	4.03	12			05873	00588	2	60 WHEATSHAEF ROAD
HILONGOS, JULIAN J & GWEN	0027	14	17		2026-SF.	04595	00267	2	143 WILLOW WAY
HILTON, JAMES & DANIELLE	0103	37	1		1816-SF.	05793	00800	2	115 AMELIA DR
HILYARD, GREGORY W	0349	180	27			06367	02978	2	102 DELIA TERR
HJ3 ENTERPRISE LLC	0383	197	32			06252	00168	2	1647 RARITAN ROAD
HLINKA, MIROSLAV & ANNA, SIKORIAK, H	0205	81	53		2144 SF	05873	00913	2	35 RICHARD ST
HO, FONG Y & CHEN, SHU-A	0351	182	2			06386	02443	2	103 DELIA TERR
HO, MINH D-KUCZERA, ROY K & LIEN D	0191	73	4		988-SF.	05961	00224	2	260 WESTFIELD AVE
HO, TAC DANG & ET AL	0308	156	19		1075-SF.	05604	00835	2	302 WESTFIELD AVE
HOAG, RYAN & ALLISON	0091	33.08	89			06387	02792	2	634 RARITAN ROAD
HOANG, TUAN & LA BRUNO, CLARE M	0136	43.01	33			05395	00381	2	20 POST ROAD
HODAPP, HAROLD & AUDREY	0258	115	25		1636 SF	03683	00304	2	118 LIBERTY ST
HOEBICH, HOLDINGS, KAREN LLC	0173	62	5.01	C0204				4A	1139 RARITAN RD UNIT 204
HOEHN, RONALD T JR	0208	82	11		1560 SF	03945	00073	2	28 PRESCOTT TURN
HOEHN, RONALD THOMAS JR	0204	81	35			06106	00952	2	57 PRESCOTT TURN
HOEPFEL, WILLIAM H & ANNE M	0046	27	13		1764 SF	02250	00122	2	20 MC COLLUM DR
HOEPFEL, WILLIAM H JR & KIMBERLY S	0099	34.01	25			04758	00064	2	17 RAND ROAD
HOFF, JESSICA	0360	188	1			06406	02547	2	579 VALLEY ROAD
HOFF, JOHN AND JESSICA	0348	180	2.01		2070-SF.	05837	00060	2	24 COLONIAL DR
HOFFMAN, DAVID P & AMY M BONTEMPS	0266	119	14		1568-SF.	05933	00267	2	195 VALLEY ROAD
HOFFMAN, MARGARET	0196	77	23		1152 SF	05843	00016	2	27 BENJAMIN ST
HOFFMANN, GEORGE C III & JENNIFER	0087	33.04	14			06378	02920	2	125 VICTORIA DR
HOFSCHEIDER, MARY SUSAN	0331	174	1			06371	00498	2	2 AUTUMN AVENUE
HOFSCHEIDER, PATRICK S & LISA A	0218	88	1			05922	00329	2	95 CORNELL DR
HOGAN, JACQUELINE	0375	195	37		1560-SF.	05793	00823	2	36 ALICE LANE
HOHL, AMELIA, ESTATE	0384	197	52		720 SF			2	31 COLDEVIN ROAD
HOJNOWSKI, KENNETH & DEBORAH	0121	38.11	15			06018	00298	2	64 DORSET DR
HOKANSON, MATTHEW & RAMEY, KATHRYN	0219	88	16			06174	00655	2	3 CORNELL CIR
HOLIDAY CLARK LLC	0307	154	3.01			06049	00734	4A	36 VALLEY ROAD
HOLLENSTEIN, LUCILLE	0345	179	42.03			06276	00289	2	40 SKYLARK PL
HOLLINGSHEAD, R & HOLLINGSHEAD, D	0196	77	20		1176-SF.	04383	00327	2	261 WESTFIELD AVE

TAXING DISTRICT NO. 02 CLARK TWP

COUNTY NO. 20 UNION

NAME OF OWNER ADDITIONAL OWNERS	PAGE NO.	BLOCK NO.	LOT NO.	LOT QUALIF.	ACCOUNT NO.	DEED BOOK	DEED PAGE	CLASS	PROPERTY LOCATION
HOLMES, DONALD	0220	88	27.03		2254SF	03355	00512	2	16 JARVAIS TERR
HOLNESS, PATRICK	0371	194	29			06346	00346	2	43 JAMES AVE
HOLODAK, SCOTT & COTAYO, DANIELLE	0357	185	30		2172 SF	05986	00526	2	11 ROSE TERR
HOLOTA, STEVEN & LOIS	0333	175	9		3658-SF.	04732	00064	2	33B PARKWAY DR
HOLT, GARTH D & THERESA A LISKA-	0015	8	5		1932-SF.	05779	00460	2	424 OAK RIDGE ROAD
HOLUB, FREDERICK N JR	0355	184	3			06305	00631	2	4 GEORGIAN DR
HONCZARYK, JOHN F & DOROTA	0263	118	20		1980-SF.	05394	00151	2	81 COOK ST
HONJO, TODD & NAOMI	0245	106	7.01	C0075		06331	02193	2	75 BROADWAY-UNIT#3C
HOOPS, JEFFREY P & GRACE G	0298	147	2			04331	00337	2	1 FLORENCE DR
HOPKINS, WILLIAM	0171	61	14			06205	00821	2	14 TERRY LANE
HORBACEWICZ, C A & COSHAM, S	0079	31.03	3.03	C0012	1480-SF.	05368	00242	2	1178 LAKE AVE UNIT#12
HOREZGA, WALTER & KRUPA, RENATA	0321	164	44			06411	00344	2	310 VALLEY ROAD
HORIN, KENNETH S	0207	81	88		1517 SF	03512	00312	2	12 KATHRYN ST
HORLING, BLAZE & DAWN	0185	67	25		1040-SF.	05765	00321	2	134 LEXINGTON BLVD
HORLING, RICHARD & LINDA	0083	33.02	1		1946-SF.	03360	00884	2	78 TUDOR DR
HORLING, RICHARD S & CHRISTI A	0298	147	8		1972-SF.	05647	00454	2	11 FLORENCE DR
HORN, JOAN MARIE & BOTTINO, RICHARD	0150	51	6		2224 SF	05976	00640	2	921 RARITAN ROAD
HORNER, WILLIAM	0049	28	6		1340-SF.	05548	00240	2	615 RARITAN ROAD
HORNISH, D THOMAS JR & DONNA MAGDA	0015	8	10		2190 SF	05597	00627	2	384 OAK RIDGE ROAD
HORNSTEIN, JOSEPH E	0036	21	23			06274	00233	2	874 LAKE AVE
HORVATH, ROBERT J & KIMBERLY L	0024	13	15		1554-SF.	04428	00232	2	120 BRIARHEATH LANE
HOUSE, ANGELA M	0017	8.01	5		1640-SF.	03346	00927	2	112 RUTGERS ROAD
HOUSEL, BRUCE & SUZANNE	0344	179	39.02		2912 SF	03581	00987	2	27 SKYLARK PL
HOVICK, PHILIP & JAMIE LYNN	0052	28.01	5		1960-SF.	05723	00519	2	1 AYERS LANE
HOWELL, ROBERT M	0374	195	27			06230	00074	2	44 JAMES AVE
HOWIE, JOHN III & KATHRYN E	0317	161	37		1712-SF.	05366	00219	2	326 PARKWAY DR
HOWLETT, JOHN & ANN MARIE	0088	33.06	3		2192-SF.	03369	00327	2	26 CROMWELL CT
HOYNOWSKI, MATTHEW F	0194	76	17		1764-SF.	05417	00336	2	30 BENJAMIN ST
HUDAK, CHRISTOPHER & TERRI	0069	31.01	7			06391	02492	2	172 STONEHENGE TERR
HUDAK, ROBERT M JR & SUSAN E	0360	187	15			03667	00049	2	1124 FOREST DR
HUDZIAK, RICHARD J & PATRICIA	0222	88.01	30.06		1670-SF.	04861	00042	2	36 ADAMS ST
HUEZO, ENRIQUE & MELINDA	0122	38.12	18			06369	02025	2	108 DORSET DR
HUFF, JAMES D & PATRICIA D	0106	38.01	18			05527	00958	2	20 KENNEDY DR
HUFF, SCOTT M & MARTA COUTO-	0119	38.10	4			05418	00213	2	147 JUPITOR ST
HUME, DANIEL JON & JENNIFER L	0020	9	6		1654-SF.	05969	00895	2	50 LIMOLI LANE
HUND, STEVEN M & SUPERAK, CARA L	0316	161	31		2280 SF	04371	00204	2	314 PARKWAY DR
HURST, GREGORY & JEAN	0242	103	8		1196 SF	05875	00401	2	35 HAROLD AVE
HUSS, BEVERLY	0231	91	5.01	C0013	584-SF.	05540	00774	2	16 WASHINGTON UNIT13APT1A
HUSTON, RONALD & ELAINE	0371	194	31		1620 SF			2	47 JAMES AVE
HUTTON, KENNETH C & JOCELYN	0276	128	31			06141	00969	2	98 GRAND ST
HWANG, TAE C & OCK C	0170	60	70.01	C0005		06283	00095	2	1132 WESTFIELD AVE UNIT 5
HWANG, TAE CHIN & OCK CHA	0230	91	1			03478	00892	1	WASHINGTON ST
HWANG, TAE CHIN & OCK CHA	0230	91	3			03478	00892	4A	5 WESTFIELD AVE
HYDOCK, ROBERT & JACQUELINE	0314	161	2		1133 SF	03450	00430	2	324 WEST LANE
HYMAN, MISHALL & MYRA	0321	164	40		1309-SF.	04782	00320	2	206 EAST LANE
HYMANSON, HERBERT J & JANICE R	0104	37	10		1786-SF.	02696	00209	2	34 CANTERBURY DR
HYSLOP, THOMAS G & JANET ETALLS	0371	194	35			06024	00355	2	55 JAMES AVE
IACCARINO, RALPH A & HEIDE	0042	24	30		2372 SF	03659	00059	2	11A FAIRVIEW ROAD
IACONA, VINCENZO H & DIMENNA, VENER	0268	121	8			06362	02121	2	42 NASSAU ST
IANCO, FRANK & CHRISTINA	0130	42	7		1536 SF	03850	00161	2	37 LEFFERTS LANE
IANNACCONE, JOSEPH J & SANDRA L	0114	38.06	2		2104-SF.	04738	00185	2	52 JUPITOR ST
IANNONE, ROSA & UMBERTO	0053	28.01	13.01	C0012		06123	00953	2	12 HARVEY COURT
IDEC, BARBARA	0356	185	17			04161	00180	2	30 ROSS ST
IKELER, THEODORE J & BARBARA	0084	33.02	22		1956-SF.	03295	00319	2	59 ACORN DR
ILEWSKI, ANTONI & KRZYSTYNA	0292	140.01	4		1536-SF.	04815	00106	2	60 GEORGIA ST
ILEWSKI, TOMASZ	0337	176	45			06367	02102	2	31 LUPINE WAY
ILG, JAMES & PIETRA	0260	115.01	34		1584-SF.	05152	00131	2	186 LIBERTY ST
ILIE, MIHAIL & VALERIE	0340	177	5		936-SF.	05002	00169	2	10 LINDA LANE
ILG, KATHLEEN JOSEPHINE	0019	8.03	15.03		2309-SF.	05536	00837	2	1127 LAKE AVE
IMBIMBO, WILLIAM M & KRISTEN, A	0304	152	11			06363	02482	2	47 FLORENCE DR
IMBRIACCO, GERALD J & ANNA MARIA	0013	6.01	20			06369	02233	2	23 ROBERTS ROAD
IMBRIACO, ROBERT & EILEEN	0149	50	27		1426 SF	03714	00321	15F	23 KENNETH PL
IMBRIANI, JOSEPH & DENISE M	0255	112	11			05749	00092	2	11 OLEANDER WAY
IMEL, ALEXANDER & WEISS, VALERIE	0206	81	79			06381	00545	2	28 KATHRYN ST
IMFELD, THEODORE & JACINTO, JOSE	0068	31	2.01	C0018	1016 SF	05705	00857	2	18 CELLAR AVE
IMMELLA, ROBERT & ANNETTE	0286	135	8			05867	00740	2	26 LEXINGTON BLVD
IMPELLIZZERI, FRANK & CANONICO, KRISTIN	0313	160	18		912-SF.	05056	00201	2	246 VALLEY ROAD
INFANTINO, C, K ; INFANTINO, C, D	0154	52	14.19			05933	00194	2	3 ANTHONY CIR

TAXING DISTRICT NO. 02 CLARK TWP

COUNTY NO. 20 UNION

NAME OF OWNER ADDITIONAL OWNERS	PAGE NO.	BLOCK NO.	LOT NO.	LOT QUALIF.	ACCOUNT NO.	DEED BOOK PAGE	CLASS	PROPERTY LOCATION
INGENITO, DENNIS & DEBRA	0266	120	6			06266 00178	2	19 COOK ST
INGRAHAM, KEVIN W & JENNIFER	0225	89	3		1858-SF.	05708 00922	2	1212 MADISON HILL ROAD
INNAMORATO, ALBERT MICHAEL	0240	101	15			06299 00393	2	61 HARDING AVE
INSELBERG, ZACHARY	0374	195	22			06405 02029	2	54 JAMES AVE
INTERIANO, ANTHONY & LAUREN	0038	22	19			06136 00658	2	24 ACKEN DR
INVESTORS FINANCIAL SERVICES, INC	0243	105	1.01			04249 00078	4A	56 WESTFIELD AVE
IONIN, NATASHA	0148	50	18		1540-SF.	05939 00768	2	73 KENNETH PL
IOZZI, JASON	0363	189	22			06180 00269	2	531 VALLEY ROAD
IOZZI, SANDRA ANN	0036	21	27		2218-SF.	03137 00088	2	18 SKYLINE DR
ISELIN REALTY, LLC	0166	60	21.01			06158 00050	4A	1208 CENTRAL AVE
ISIDRON, OTTO JR & DONNA	0031	17	13		1631-SF.	04893 00043	2	144 WILLOW WAY
IVORY, LEANNE D & MARC D	0152	51	26			06401 02311	2	58 HUTCHINSON ST
IVY PARK MANAGEMENT CO	0189	69	30				1	GIBSON BLVD
IVY PARK MANAGEMENT CO ET ALS	0079	31.03	7		150086	06370 02156	4C	70-80 SWEET BRIAR DR
IWANICKI, ALEXANDREA & GONZALEZ, J	0125	40	23			06352 02044	2	683 MADISON HILL ROAD
IZQUIERDO, LUIS N & PAMELA L	0009	5	6		1603-SF.	03292 04710	2	26 BROOKSIDE TERR
J&C LINDA LANE ENTERPRISES LLC	0335	176	9			06217 00850	2	27 LINDA LANE
JACKSON, AZOR	0332	174	18			06404 00385	2	17 HILLSIDE AVE
JACKSON, DONNA J & WILSON, SCOTT L	0198	77	54		1264 SF	04342 00164	2	12 BARTELL PL
JACOB, WILLIAM J & JENNY	0203	81	22.01			06367 00262	2	27 PRESCOTT TURN
JACOBI, PETER & KATHRYN BERNADETTE	0211	84	12		2977 SF	04490 00243	2	60 KATHRYN ST
JACOBS, HINDI	0111	38.03	32			06159 00578	2	38 MILDRED TERR
JACOBS, NICHOLAS & MARIA	0356	185	10			06073 00682	2	12 DURHAM DR
JACOBS, RICHARD & CHARISE	0117	38.08	4		3262 SF	05587 00822	2	101 DORSET DR
JACOBSEN, ERIK & JENNIFER	0239	100	10		1534-SF.	05593 00875	2	108 LINCOLN BLVD
JACOBSEN, GREGORY & DENTE, DEBORAH	0005	4.02	3			04379 00340	2	258 LAUREL LANE
JACOBSON, BENJAMIN & DIGNA	0365	192	25			05574 00377	2	538 VALLEY ROAD
JACOBSON, JOHN V & VIRGINIA C	0132	42	88.08		2572 SQ.	05094 00205	2	1 MELVYN COURT
JACOBSON, THOMAS R	0351	182	7			06228 00714	2	113 DELIA TERR
JADRO, MATTHEW & LEIGH ANNE	0361	188	13		1392-SF.	05623 00005	2	1722A WESTOVER ROAD
JADRO, MATTHEW D & PATRICIA A	0247	108	4				2	76 HARDING AVE
JAEGER, MARIAN	0073	31.03	1.01	C0041	858-SF.	05838 00041	2	41 BRIARWOOD PATH
JAGANNATHAN, USHA	0168	60	49			06234 00438	2	7 TERRY LANE
JAGANNATHAN, USHA & GARY	0304	152	10			06294 02088	2	45 FLORENCE DR
JAGANNATHAN, USHA & GRZANKOWSKI, G	0221	88	30.03			06029 00219	2	25 ADAMS ST
JAKUBOWSKI, RICHARD & IRENE M	0216	85	59		1642 SF		2	928 MADISON HILL ROAD
JAMEER, RAUL ARIF & AMANDA A	0293	140.01	15			06067 00521	2	126 GEORGIA ST
JAMES, MICHAEL XAVIER & JILL M	0379	196	41			06410 00064	2	47 ALICE LANE
JAMIOLOWSKI, SLAWOMIR S & TERESA	0152	52	6			05459 00928	2	304 MADISON HILL ROAD
JAMROZ, BOGUSLAW & MARZENA	0066	30.07	38		1863-SF.	05390 00735	2	6 EVANS TERR
JAMROZ, WALDEMAR & JOANN	0042	24	32		4156 SF	05677 00892	2	19 FAIRVIEW ROAD
JANDERSIT, DANIEL	0039	23	8		1352-SF.	05441 00544	2	21 HILLTOP AVE
JANDERSIT, ERNEST JR & DOLORES	0143	48.01	17		2380 SF		2	652 MADISON HILL ROAD
JANECZKO, JUDITH MONICA	0046	28	2.01	C0004	1691-SF.	05996 00615	2	675 RARITAN ROAD UNIT#004
JANEIRO, JOHN & ROSA M	0362	189	5		1828-SF.	04296 00301	2	48 ROSS ST
JANKAUSKAS, JAMIE PETER & AMY K	0150	51	3		1102 SF	05962 00859	2	907 RARITAN ROAD
JANKOVICH FAMILY TRUST	0072	31.02	19			06418 00288	2	163 STONEHENGE TERR
JANKOWSKI, JAMES & RENEE	0362	189	14			06355 00637	2	5 CRESTWOOD LANE
JANKOWSKI, NORA JEAN	0364	192	8		1513 SF	04138 00297	2	16 GLENWOOD TERR
JANKOWSKI, RICHARD E & NORA J	0327	167	6		1740 SF		2	68 PARKWAY DR
JANNUCCI, FRANK A & DONNA L	0155	52	14.21		3720-SF.	05193 00085	2	400 MADISON HILL ROAD
JANOCKO, RICHARD W & KELLY A	0203	81	20			06279 00256	2	23 PRESCOTT TURN
JANOWSKI, JOHN AND PATRICIA	0014	6.02	15		2144	05822 00036	2	131 CONGER WAY
JANUSZ, LOUIS E & EVELYN	0365	192	16		1515-SF.	05424 00420	2	17 GLENWOOD TERR
JANUSZKIEWICZ, PIOTR & KROLCZYK, J	0317	161	36			06402 00543	2	324 PARKWAY DR
JARAMILLO, ALONSO & PORRAS, FRANCY	0331	174	2			06259 00602	2	420 VALLEY ROAD
JAREMBINSKY, ROBERT & KATHY	0062	30.04	48		1576-SF.	03203 00716	2	101 MEADOW ROAD
JARMOLOWSKI, LUKASZ & BIELAWSKI, DORO	0086	33.04	5			06384 00272	2	49 VICTORIA DR
JAROS, WOJCIECH & ELZBIETA	0027	14	14.03		2465-SF.	05322 00280	2	228 BRIARHEATH LANE
JARUCZYK, ANATOLIO & LUWA	0183	67	3				2	177 GIBSON BLVD
JARUCZYK, RICHARD AND JESSICA	0197	77	33.01			05691 00501	2	28 KING ST
JASKIEWICZ, TOMASZ & MALGORZATA	0323	164.01	9			06021 00574	2	1 FRANKLIN TERR
JASZCZA, MARTA D & TORREIRA, MICHAEL	0362	189	6			06101 00582	2	46 ROSS ST
JEANLOUIS, LUCIEN & AMANDA	0321	164	35			06045 00852	2	216 EAST LANE
JELLING PROPERTY HOLDINGS, LLC	0095	34	24.01	C0103		05919 00208	4A	727 RARITAN RD SUITE 103
JENEY, M D & BUTTELMANN, H G & M A	0149	50	32		1892-SF.	05763 00561	2	439 WESTFIELD AVE
JENNETTE, THOMAS W & TAMMY T	0371	194	34		1740-SF.	05238 00111	2	53 JAMES AVE
JENNINGS, CHRIS & LISA JO	0204	81	40		1245-SF.	05598 00881	2	77 PRESCOTT TURN

TAXING DISTRICT NO. 02 CLARK TWP

COUNTY NO. 20 UNION

NAME OF OWNER ADDITIONAL OWNERS	PAGE NO.	BLOCK NO.	LOT NO.	LOT QUALIF.	ACCOUNT NO.	DEED BOOK PAGE	CLASS	PROPERTY LOCATION
JENNINGS, THERESA	0377	196	14			04149 00211	2	32 COLDEVIN ROAD
JEREZ, AGUSTIN III	0179	63	92			06356 00680	2	113 LEXINGTON BLVD
JERONIMO, ALBINO R & CATHRYN H	0023	12	4		2042-SF.	03221 00358	2	135 ORCHARD TERR
JERONIMO, SIMONE	0180	64	16			06183 00680	2	82 DAWN DR
JESSE, JAMES & CHERYL	0310	159	1		1438 SF	05959 00530	2	2 BLAKE DR
JIMENEZ, ELVIRA	0333	175	7			06161 02051	2	33A PARKWAY DR
JIN, XINCHENG JAMIE & SULL, MIN J	0081	33	6.01	C0003	1900-SF.	06383 02087	2	3 WINTERS COURT
JLA REALTY ASSOC.LLC	0244	105	14			05697 00752	2	14 LINCOLN BLVD
JOAQUIM, JORGE I & RAQUEL F	0220	88	27.02			06150 00676	2	12 JARVAIS TERR
JOBACK, ROBERT J & HANNELORE B	0296	146	1		1591 SF		2	205 WALNUT AVE
JOE-SAN, LLC	0008	4.04	8		2236-SF.	05681 00924	2	17 DEERWOOD DR
JOFFE, JEFFREY & DIANE	0168	60	52			04188 00022	2	1 TERRY LANE
JOHNSON, CARLA	0288	136	7.01		1452-SF.	05836 00498	2	3 PICTON ST
JOHNSON, FRANK BRIAN & ANN E	0119	38.10	16		1850-SF.	03813 00251	2	38 SURREY RD
JOHNSON, LAWRENCE & EMMA LEE	0294	141	12		1453-SF.	04515 00221	2	8 PICTON ST
JOHNSON, ROBERT S	0099	34.01	19		3546 SF	05764 00615	2	27 SANDALWOOD DR
JOHNSON, ROBERT T & JUSTINE	0263	118	22			06387 00534	2	69 COOK ST
JOMAR HOMES C/O JOSEPH DAFGEK	0354	183	17				2	COLONIAL DR
JONES, KEITH	0159	53	25.03			06238 00555	2	10 BULLMAN COURT
JONES, MATTHEW G & MCMANUS, MARIA	0044	26	6			06276 00096	2	17 ARMSTRONG DR
JORDAN, PETER A & MARY J	0144	49	7		1600-SF.	04597 00270	2	28 KENNETH PL
JOY, DANIEL & KIMBERLY L	0358	185.01	33			06155 00590	2	12 ROSE TERR
JOY, JEFFREY J & JOANNE	0183	66	13		1030 SF	03929 00269	2	28 DAWN DR
JRF REALTY CO% TRACEY CELLITTI	0190	71	4.01				4A	122 CENTRAL AVE
JUCHNIK, MICHAEL V & MARIA G	0196	77	25		1728 SF	03986 00008	2	33 BENJAMIN ST
JUDY BROUGHAM	0202	81	4		1452 SF	05026 00304	4A	103 WESTFIELD AVE
JUKIC, JOHN & DIAZ, MIRLA	0090	33.07	9		1928-SF.	05671 00886	2	25 LARGO LANE
JULE-JACINTO, ADALBERTO & OROZCO, MAR	0116	38.07	4			06383 02790	2	15 DORSET DR
JULIANO, CYNTHIA	0386	199	7		904-SF.	05519 00279	2	1547 FRANKLIN ST
JULIANO, STEPHEN A	0344	179	40.03		2536-SF.	05061 00067	2	473 VALLEY ROAD
JURICK, WILLIAM G JR & PAMELA N	0357	185.01	3				2	1121 FOREST DR
JUZEFYK, DAVID R & MARISSA R	0280	130	16			06281 00807	2	45 GRAND ST
JUZEFYK, MICHAEL & STACY MC BRIDE-	0064	30.04	70		2086-SF.	05474 00189	2	530 OAK RIDGE ROAD
JUZEFYK, ROBERT E	0269	121	34			06231 00779	2	50 JOHN ST
J3 PROPERTIES GROUP LLC	0205	81	47.01			06357 02024	4A	133-137 WESTFIELD AVE
K & P REALTY ASSOC., LLC	0188	69	16		8000-SF.	05620 00543	4A	1093 CENTRAL AVE
KACZMAREK, EDYTA & TOMASZ	0341	178	7			05350 00636	2	98 LEXINGTON BLVD
KADOLA, NICHOLAS	0329	171	8		1392 SF		2	5 OAK ST
KAELIN, MARY ANN	0242	103	11			05310 00129	2	39 HAROLD AVE
KAHLON, INDERJIT S & KAUR, A	0173	62	36			06224 02050	2	242 LEXINGTON BLVD
KAIRAITIS, DAINIOUS & RASA	0178	63	91		904-SF.	04610 00080	2	115 LEXINGTON BLVD
KALER, DMITRIY & GALINA	0274	126	8		2004-SF.	04512 00319	2	98 JOHN ST
KALIKAS, KONSTANTINOS & NOEL	0004	4.01	18			05884 00747	2	51 WOODLAND ROAD
KALININ, OLGA V & YURY A	0091	33.08	93			06392 02943	2	30 ACORN DR
KALINOWSKI, WALTER & LORI	0241	102	13		1326 SF	03948 00284	2	101 HART ST
KALUZNY, JAN & EVE	0252	110	20			05775 00382	2	18 RUNNYMEDE ROAD
KALYNCHUK, ANDRIY & GALYNA	0224	88.01	52		1660 SF	05708 00147	2	23 KATHRYN ST
KALYNCHUK, ANDRIY & GALYNA	0224	88.01	53		O	05708 00147	1	23 KATHRYN ST
KAMAL, MOHAMMAD & ORUNEMA A	0221	88	76			06404 02420	2	44 FAN ST
KAMIENIECKI, LEONA J. TRUST	0102	36	5.01		2005-SF.	05821 00329	2	15 CANTERBURY DR
KAMINSKI, CLINTON & PAEZ, SANDRA	0376	195	50		1370-SF.	05401 00457	2	10 PETER CIR
KAMINSKY, STEVEN F & JUDITH L	0289	137	8		2333 SF		2	329 CAROLINA ST
KANACH, KEVIN D & PATRICIA A	0210	84	10		2016 SF	05325 00021	2	45 CHARLES ST
KANE, EDWARD M IV & KANE, SEAN EMIL	0109	38.03	5		1932-SF.	05403 00269	2	45 STEMMER DR
KANE, MATTHEW & JANEMARIE	0342	179	16		1608-SF.	04464 00299	2	1145 MAURICE AVE
KAPEC, EILEEN	0370	194	21		1008-SF.	04532 00245	2	27 JAMES AVE
KAPEL, JOSEF & KAPELOVA, AGATA	0221	88	74		768 SF	05321 00252	2	52 FAN ST
KAPELANSKI, ADAM	0027	14	24		2269-SF.	05908 00835	2	259 WILLOW WAY
KAPLAN, JONATHAN & NADINE	0344	179	38.02		1928 SF	05776 00577	2	19 SKYLARK PL
KAPLAN, JOSEPH & GROSSMAN, RONNIE	0082	33.01	3			04881 00250	2	24 TUDOR DR
KAPLAN, LARRY M & VERONICA	0118	38.09	3		2076-SF.	05389 00500	2	209 DORSET DR
KAPLAN, SARAH	0170	60	70.01	C0007		06296 02295	2	1132 WESTFIELD AVE UNIT 7
KAPLAN, SETH A & TZIPORA	0077	31.03	1.01	C0130		06285 00523	2	130 SWEET BRIAR DR
KAPLO, WALDEMAR & DANUTA	0175	63	21			05953 00684	2	43 DAWN DR
KAPLONSKI, HELEN	0233	91	31			03593 00080	2	44 WASHINGTON ST
KAPLONSKI, MARY E	0051	28	34			06111 00100	2	46 THOMAS DR
KAPLUN, JOSEPH M & MARGARET V	0133	43	14		1883 SF	04311 00130	2	19 WENDELL PL
KARAMUS, STEPHEN A	0364	191	8		839 SF	03719 00025	2	107 GLENWOOD TERR

TAXING DISTRICT NO. 02 CLARK TWP

COUNTY NO. 20 UNION

NAME OF OWNER ADDITIONAL OWNERS	PAGE NO.	BLOCK NO.	LOT NO.	LOT QUALIF.	ACCOUNT NO.	DEED BOOK	DEED PAGE	CLASS	PROPERTY LOCATION
KARAYIANNIDIS, DEMETRIOS & EFTIHIA	0127	40	43.12		2112 SF	03567	00089	2	8 GROUSE LANE
KARGUS, DANIEL C & KATHLEEN	0194	76	8			06074	00164	2	171 RIVERSIDE DR
KARNAUGH, PETER & MERCURIO, LORI	0194	76	15		2303-SF.	04992	00192	2	62 KING ST
KAS REALTY HOLDING,LLC	0188	69	21			05701	00302	4A	1075 CENTRAL AVE
KASETA, ANTHONY R & DIANNE A	0088	33.05	9		1358-SF.	03032	00244	2	39 CROMWELL CT
KASHANIAN, SOLEIMAN K	0121	38.12	4		2139-SF.	04573	00216	2	35 DEVON LANE
KASINEC, DANIEL M & SARAH	0339	176.01	6			06279	00243	2	74 SYCAMORE ROAD
KASSIM, BRITTANY & DANIEL	0313	160	25			06142	00640	2	280 VALLEY ROAD
KASSINGER, RAYMOND J	0348	180	4			04825	00107	2	28 COLONIAL DR
KATZ, ALLYSON & JASON	0363	189	17		1400-SF.	06348	02274	2	11 CRESTWOOD LANE
KATZ, SHARON I	0252	110	15		1580-SF.	05740	00758	2	50 RUNNYMEDE ROAD
KAUFMAN, SIMON	0372	194	43			06403	02528	2	71 JAMES AVE
KAULFERS, FREDERICK T	0109	38.03	13			06329	00445	2	110 AMELIA DR
KAULFERS, JOSEPH	0191	73	1		2200-SF.	05567	00773	2	47 DENMAN AVE
KAULFERS, RYAN	0112	38.04	1			06089	00220	2	182 JUPITOR ST
KAUR, GURPREET & SINGH, HARVINDER	0335	176	11			06163	00365	2	23 LINDA LANE
KAVERICK, BARRY C & LISA M	0069	31.01	11		2839-SF.	05895	00726	2	113 SWEET BRIAR DR
KAWKO, RUTH ANN	0003	4	21			02821	00075	2	333 WILLOW WAY
KAZANOWSKI, RICHARD & LORI-ANN	0318	162	8		1795 SF			2	219 EAST LANE
KCSM	0187	69	12.0102			03470	00256	4A	1207 RARITAN ROAD
KEDRA, JAN & MARTA	0262	118	4		2088-SF.	05757	00386	2	100 BROADWAY
KEDRA, WALDEMAR & JOANNA	0212	85	3			05757	00269	2	55 KATHRYN ST
KEENAN, FRANK J & ANGELA	0005	4.02	32			03597	00475	2	265 OAK RIDGE ROAD
KEENAN, KASEY & LAUREN	0194	76	10.01			06415	00049	1	167 RIVERSIDE DR
KEFALAS, EDWARD & KIM-MARIE	0229	90	30		1654-SF.	05470	00370	2	62 STANTON ST
KEHOE & WONG LLC	0282	133	12		2856 SF	05876	00995	4A	8 BRANT AVE
KEHRLE, CRAIG & DIANE	0264	118	60		1844 SF	03700	00251	2	61 NASSAU ST
KEISER, ROBERT & LISA	0058	30	28			06014	00558	2	12 SWEET BRIAR DR
KELLER, MARY A	0262	118	5		1560 SF			2	36 FULTON ST
KELLER, PETER J JR & JOYCE DUSKO	0055	28.01	15		2006 SF	03340	00598	2	948 LAKE AVE
KELLERMAN, DONALD F & JUDITH C	0322	164.01	4		1453 SF			2	410 WEST LANE
KELLISH, MARTIN S & ALLISON	0108	38.02	32		1320-SF.	03953	00099	2	18 RIDGE ROAD
KELLY, BRIAN & LAURIE A	0193	75	11		1893 SF	04413	00020	2	37 KING ST
KELLY, BROOKE	0250	108	63			05992	00658	2	78 JOSEPH ST
KELLY, GEORGE V	0224	88.01	61			06145	00586	2	58 GERTRUDE ST
KELLY, GINNY	0379	196	44			05825	00849	2	41 ALICE LANE
KELLY, JEFFREY M	0167	60	34			06325	00326	2	16 JANIE LANE
KELLY, MICHAEL SR & DEANA M	0151	51	18		921-SF.	04838	00145	2	50 HUTCHINSON ST
KELLY, STELLA C & ET AL	0342	179	9.03		1920 SF	03698	00041	2	21 ST GERMAIN DR
KELLY, WILLIAM R	0353	182	27		728 SF	05376	00029	2	86 ST LAURENT DR
KELLY, WILLIAM R & CAROL	0342	179	9		2153 SF			2	39 ST GERMAIN DR
KENDALL, ELSON P & JOYCE K	0152	52	7.01		1938 SF			2	310 MADISON HILL ROAD
KENNEDY, PATRICIA FAMILY TRUST	0114	38.06	11			06401	00297	2	126 JUPITOR ST
KENNEDY, THOMAS J & JOSEPHINE M	0043	25	5		1385-SF.	04325	00217	2	83 ARMSTRONG DR
KENNY, PAUL	0357	185.01	4		1456-SF.	04610	00068	2	1123 FOREST DR
KENT, JAMES A & KAREN A	0028	14.01	35		2305-SF.	05611	00064	2	220 HAWTHORNE DR
KERBY, SUSAN P & AT ALL	0222	88	86			06083	00308	2	87 IVY ST
KERBY, SUSAN P, ET ALLS	0221	88	73			06083	00312	1	87 FAN ST
KERI, NINA TRUSTEE	0081	31.03	9.01	C0021		06362	00534	2	1168 LAKE AVE UNIT#21
KERN, LEONARD & LAURA	0386	199	21					2	1624 BEDFORD ST
KERRY, GLENN & HIDEKO	0178	63	89		1996-SF.	04603	00084	2	127 LEXINGTON BLVD
KERSHAW, STEVEN P & MARIA A	0215	85	47		1075-SF.	05592	00549	2	42 BRADLEY ROAD
KESSEL, DAVID & JILL	0337	176	47			06350	00956	2	37 LUPINE WAY
KHADARAN, JOSEPH & KARINA	0350	181	7			06367	00510	2	63 COLONIAL DR
KHAYTIN,GRIGORY, TRUSTEE	0382	197	18			05963	00307	2	1585 RARITAN ROAD
KHODA, MICHAEL	0234	91	36			06381	02605	2	26 WASHINGTON ST
KICKEY, BRIAN & DANA M	0291	140	6		1764-SF.	05774	00228	2	87 GEORGIA ST
KIDON, ROMAN & JOLANTA	0282	134	1			06097	00363	2	46 DENMAN AVE
KIDON, ROMAN & JOLANTA	0323	164.01	20		1779-SF.	05376	00511	2	72 EMERSON ROAD
KIDON, ROMAN & JOLANTA	0326	165	26		1486 SF	05969	00989	2	75 EMERSON ROAD
KIDON, ROMAN AND JOLANTA	0336	176	31		768 SF	05829	00367	2	293 VALLEY ROAD
KIDORF, ROBERT & ANNY	0161	54	9		1378 SF			2	41 CUTLER PL
KIEFER, ZACHARY	0077	31.03	1.01	C0112	858-SF.	05979	00103	2	112 SWEET BRIAR DR
KIELBUS, ROBERT & CAROL	0025	13	31.02		2324-SF.	05121	00112	2	987 LAKE AVE
KIELCZYNSKI, JOHN & ELIZABETH	0059	30.01	9		2196-SF.	04596	00109	2	103 STONEHENGE TERR
KIELINSKI, GRAZYNA	0265	118.01	19.01			05505	01007	2	82 COOK ST
KIEMPISTY, JOSEPH B & CLAIRE M	0185	67	26		1152 SF			2	138 LEXINGTON BLVD
KIERMAIER, LUDWIG P & SHALENE	0048	28	2.01	C0033		06414	02252	2	675 RARITAN ROAD UNIT#033

TAXING DISTRICT NO. 02 CLARK TWP

COUNTY NO. 20 UNION

NAME OF OWNER ADDITIONAL OWNERS	PAGE NO.	BLOCK NO.	LOT NO.	LOT QUALIF.	ACCOUNT NO.	DEED BOOK	DEED PAGE	CLASS	PROPERTY LOCATION
KIERNER, MICHAEL A & AMY BETH	0374	195	21			05324	00075	2	56 JAMES AVE
KIL, JUSTIN B	0178	63	81.01			06025	00503	2	165 LEXINGTON BLVD
KILBURG, MARGARET	0184	67	21		1204-SF.	04662	00331	2	118 LEXINGTON BLVD
KILDUFF, WILLIAM J & CARRANO, DIANA	0146	49	22		921-SF.	05445	00805	2	79 HUTCHINSON ST
KILPATRICK, ROSEANNE	0355	184	5			05010	00041	2	8 GEORGIAN DR
KIM, CHONGWON & SUNOK	0026	14	9			06215	00107	2	172 BRIARHEATH LANE
KIM, HYUNG IK & SHARON GAYOUN	0364	192	10			06237	00389	2	20 GLENWOOD TERR
KIM, JUNTAE & SOEHYUN	0054	28.01	13.01	C0028		06179	00229	2	28 HARVEY COURT
KIM, MUN SOOK	0068	31	2.01	C0024	1034 SF	05669	00356	2	24 CELLAR AVE
KIM, MYONG BAI & MIN OUK	0278	128.01	27			03544	00668	2	79 GRAND ST
KIM, YOUNG HO & HAE SOOK	0346	179.02	8		1636 SF	03660	00023	2	1140 MAURICE AVE
KINDER, ADAM & CHELSEA	0373	195	15			06371	02106	2	68 JAMES AVE
KING, ANDREW J & AMY L	0093	33.11	4		2125-SF.	04563	00206	2	144 ACORN DR
KING, BRADFORD D & LISA M	0027	14	23			06149	00037	2	267 WILLOW WAY
KING, CHRISTY	0331	174	6			06325	02478	2	406 VALLEY ROAD
KING, FRANK J & GIOVANNA	0263	118	12			03921	00011	2	60 FULTON ST
KING, GARY S & MALISSA L	0374	195	26			04924	00115	2	46 JAMES AVE
KING, GEORGE & LINDA	0204	81	33					2	49 PRESCOTT TURN
KING, JEFFREY M & MICHELLE C	0383	197	36		1548 SF	06139	00663	2	63 COLDEVIN ROAD
KING, WILLIAM L & CANDACE D	0126	40	41		1595-SF.	03270	00018	2	20 STATE ST
KINLEY, DAVID JR & HELEN S	0090	33.08	7		2602-SF.	05426	00344	2	668 RARITAN ROAD
KINNEY, CHRISTOPHER	0203	81	26			06334	02523	2	35 PRESCOTT TURN
KIRCHER, ROBERT ET ALS	0182	65	12			06415	00150	2	9 SHEFFIELD WAY
KIRWIN, PATRICK J JR & PAULA	0247	108	2		1792 SF	03909	00201	2	60 HARDING AVE
KISYLIA, PETER & BARBARA	0101	34.03	18		1675 SF	03514	00671	2	116 THOMAS DR
KIYAK, MICHAEL JR	0247	108	8			06340	00612	2	94 HARDING AVE
KLCZYNSKI, ROBERT & STEPHANIE	0381	197	11		1168-SF.	05348	00869	2	1555 RARITAN ROAD
KLEIN, ANDREAS JR & MARIE	0277	128	38.02		1766 SF	03502	00662	2	232 BROADWAY
KLEIN, EDWARD J & LINDA	0198	77	48.01		1284 SF			2	26 PLYMOUTH ROAD
KLEIN, M TRUST.2014 MILLER TRUST	0065	30.07	27			05994	00051	2	67 HALL DR
KLEIN, MICHAEL & STEPHANIE	0201	80	12			06395	02482	2	18 YORKTOWN DR
KLEPACKA, EWA	0245	106	7.01	C0013	1588-SF.	05800	00277	2	13 LIBERTY ST-UNIT#1B
KLESHCHELSKAYA, VALERIA	0094	34	22.05			06273	00647	2	5 SEVELL CIRCLE
KLIMCHAK, MICHAEL & KATHLEEN	0251	110	9			03617	00364	2	57 MALVERN DR
KLIMUC, TOM & BENGIVENGA, LINDSEY	0304	152	7		1294-SF.	05715	00843	2	39 FLORENCE DR
KLINGA, FRANK	0068	31	2.01	C0017		05886	00030	2	17 CELLAR AVE
KLINGAMAN, RONALD & ARLENE J	0314	160	35					2	312 WEST LANE
KLUG, BRIAN C & ANGELICA K	0248	108	22		1534 SF	06104	00547	2	28 EXETER ROAD
KLURMAN, SANFORD & SHARON	0107	38.02	8		2434 SF	02943	00392	2	78 FAIRVIEW ROAD
KLURMAN, STEFANIE	0113	38.04	8			06137	00007	2	7 AVON ROAD
KNAPP, RAYMOND & ERIKA	0365	192	23		1332-SF.	05327	00121	2	556 VALLEY ROAD
KNAPP, KENNETH C JR & DE FALCO, BARBARA	0224	88.01	50		1174 SF	04234	00152	2	19 KATHRYN ST
KNISS, GREGORY R & KOTULA, ELLEN M	0152	52	4		1608 SF	04530	00274	2	280 MADISON HILL ROAD
KNOB, DAMIEN AND TARA	0355	185	8		1362-SF.	05827	00702	2	16 DURHAM DR
KNOROWSKI, KEITH & LORI A	0226	89	21		1920-SF.	04662	00162	2	11 KATHRYN ST
KNYCH, THOMAS R & ELIZABETH J	0039	23	13		2652-SF.	04916	00286	2	6 MOUNTAINVIEW ROAD
KOBYRN, ROBERT & ANGEL ALBANESE-	0086	33.04	3		3368-SF.	05470	00760	2	33 VICTORIA DR
KOCH, EDWARD G JR & MARY LYN	0236	95	11			02919	00266	2	4 HAROLD AVE
KOCH, JANNA	0351	182	8		1019-SF.	06022	00617	2	115 DELIA TERR
KOCH, KEVIN E & JUNE E	0057	30	23		2564-SF.	03757	00216	2	42 SWEET BRIAR DR
KOCHER, EDWARD A	0303	151	10		1190-SF.	05963	00055	2	321 NEW YORK AVE
KOEBLI, ANTAL & MARIA	0096	34	31.04		2504-SF.	05874	00323	2	329 MADISON HILL ROAD
KOEBLI, ANTAL F & JUDITH ROSE	0266	119	16			03685	00335	2	185 VALLEY ROAD
KOEPFLER, WILLIAM J & LINDA A	0184	67	19		1273 SF			2	105 EMERALD PL
KOESTER, LEE WAYNE & CHRISTINE	0371	194	23			03403	00666	2	31 JAMES AVE
KOFOS, HELEN DAGIANTIS & STAMATI	0269	121	33		1660-SF.	05359	00651	2	54 JOHN ST
KOHEN, RONALD J & CYNTHIA B	0116	38.07	9		2114-SF.	04140	00038	2	53 DORSET DR
KOLASINSKI, JACOB & NADINE	0086	33.04	4			06042	00948	2	41 VICTORIA DR
KOLASINSKI, NADINE; CURADO, CARLA	0072	31.03	1.01	C0015		06266	00311	2	15 BRIARWOOD PATH
KOLBE, SHARON E	0335	176	15		1196 SF	03335	00181	2	15 LINDA LANE
KOLENDA, TRACY, NOGUEIRA, A	0336	176	28		1638SF.	05409	00160	2	309 VALLEY ROAD
KOLENUT, KEVIN & SHARON	0287	135	17.01	C0005		03627	00190	4A	49 BRANT AVE-UNIT#5
KOLIBAS, JOHN & BRENDA	0359	186	1		1331-SF.	06005	00328	2	1147 FOREST DR
KOLIBAS, JOSEPH R & ANNE	0027	14	20			02271	00200	2	119 WILLOW WAY
KOLIBAS, PATRICK F & DIANA	0089	33.07	7			06376	00280	2	75 TUDOR DR
KOLMOS, JOHN H & SUSAN M	0035	21	15			06031	00580	2	11 ACKEN DR
KOLNIK, BARTLOMIEJ & IWONA	0054	28.01	13.01	C0020		06382	02532	2	20 HARVEY COURT
KONOPI, PETER & CAROLYN ANN	0133	43	13			03308	00449	2	21 WENDELL PL

TAXING DISTRICT NO. 02 CLARK TWP

COUNTY NO. 20 UNION

NAME OF OWNER ADDITIONAL OWNERS	PAGE NO.	BLOCK NO.	LOT NO.	LOT QUALIF.	ACCOUNT NO.	DEED BOOK	DEED PAGE	CLASS	PROPERTY LOCATION
KONTOS, CHRIS & ARHONTOULA	0087	33.04	23		5884-SF.	03631	00570	2	189 VICTORIA DR
KONTOS, EMMANUEL	0319	163	5			06411	00520	2	209 EAST LANE
KONTOS, MENALLOS & ANASTHASIOS	0026	14	8		2845-SF.	05509	00393	2	164 BRIARHEATH LANE
KOPEC, DARIUS & TARA M	0265	119	8			06412	00048	2	150 PROSPECT ST
KOPEC, EILEEN	0188	69	24.01			05840	00267	2	63 SCHOOL ST
KOPF, JOSEPH E & THERESA	0110	38.03	16			06384	02133	2	96 AMELIA DR
KOPPEL, DONALD JR & LAUREN P	0346	179.01	3		2630-SF.	04849	00319	2	105 ST GERMAIN DR
KORDYLEWSKI, KAROL F & JANINA E	0174	63	3		1176-SF.	05733	00977	2	79 DAWN DR
KORITSOGLOU, MARLENE M	0055	28.01	13.01	C0037		06157	00487	2	37 HARVEY COURT
KORMAN, LEONARD J	0257	115	9					2	44 LIBERTY ST
KORNSTEIN, STEPHEN	0156	52	28			04749	00238	2	73 FRANCES DR
KORYBSKI, RONALD J	0206	81	73		1220-SF.	05767	00746	2	112 GERTRUDE ST
KORZENIECKI, PAWEŁ	0344	179	40.01			06166	00892	2	43 SKYLARK PL
KOS, ERNA	0195	76	20					2	20 BENJAMIN ST
ROSEMPER, CRISTEL	0307	153	33			06122	00125	2	25 POPLAR TERR
KOSIEK, SŁAWOMIR & RENATA	0306	153	26		1332 SF.	05385	00607	2	7 POPLAR TERR
KOSIK, MARY B	0319	163	8					2	215 EAST LANE
KOSKO, MARY	0145	49	12.03					2	483 WESTFIELD AVE
KOSMOSKI, BERNARD & PAULETTE	0155	52	19			06222	00085	2	458 MADISON HILL ROAD
KOSOWICZ, DENNIS W & MARGUERITE	0265	119	10		1692 SF			2	146 FULTON ST
KOSTICK, KIMBERLY & METROKA II, DANIEL	0013	6.01	15		2050-SF.	05705	00548	2	65 ROBERTS ROAD
KOTHER, SARAH A & MARTINO, JANET A	0270	123	10			06089	00504	2	143 BROADWAY
KOTOWSKI, ANDREW	0178	63	81.02		2808 SF	05581	00398	2	163 LEXINGTON BLVD
KOTULA-KNISS, ELLEN	0341	178	8			06359	02229	2	92 LEXINGTON BLVD
KOTULA, ARTUR & ANNA	0012	6.01	6			06026	00684	2	68 SCHWIN DR
KOTULA, WLADYSLAW E & MARIA H	0041	24	12			06162	00711	2	47 HILLCREST DR
KOTULSKI, EDMUND & URSZULA	0228	90	5		890-SF.	05654	00343	2	7 WASHINGTON ST
KOVACH, JEROME J & MARGARET	0153	52	14.05			04861	00348	2	8 GINESI DR
KOVACS, BELA & KLARA	0200	79	8		1752 SF	03866	00031	2	110 RICHARD ST
KOVAL, NICHOLAS A & FRANCESCA	0038	22	11			06264	00096	2	6 ACKEN DR
KOVATCH, RICHARD & LISA	0113	38.04	3		2076-SF.	04309	00170	2	198 JUPITOR ST
KOWALCZYK, THOMAS J & SHARON ANN	0162	55	6		1378 SF			2	27 GARSIDE PL
KOWALENKO, THOMAS & KERRIE	0038	22	17		2794 SF	05451	00446	2	20 ACKEN DR
KOWALENKO, THOMAS A	0093	33.10	20			06414	02652	2	808 RARITAN ROAD
KOWALSKI, DANUTA & RYSZARD	0256	114	2			05725	00484	2	179 LIBERTY ST
KOWALSKI, ROBERT J SR & GRETCHEN G	0117	38.08	7			03640	00907	15F	125 DORSET DR
KOWALSKI, GREGORY & NANCY	0212	85	8		1391 SF			2	45 KATHRYN ST
KOWALSKI, NANCY	0044	26	4		1601 SF	04623	00276	2	33 ARMSTRONG DR
KOWARSKI, MICHAEL & ALICE	0332	174	15			06364	00685	2	29 HILLSIDE AVE
KOWITSKI, PAMELA	0068	31	2.01	C0022	1016 SF	05883	00664	2	22 CELLAR AVE
KOZA, EDWARD P & IRENE A	0324	165	3		1592 SF			2	10 WHITTIER ROAD
KOZACHEK, PAUL & PATRICIA	0253	111	6			03584	00749	2	35 OLEANDER WAY
KOZACHEK, SCOTT; LOALBO, CASEY	0290	138	7.01			05843	00494	1	2011 GRANDVIEW AVE
KOZAK, LESZEK & AGATA	0286	135	6		2640-SF.	05451	00387	2	30 LEXINGTON BLVD
KOZEK, JENNIFER ANNIE	0050	28	10.04			06041	00551	2	24 AYERS LANE
KOZIMOR, GEORGE S & NANCY A	0114	38.05	9		2363-SF.	03416	00611	2	3 ETON PL
KOZŁOWSKI, HELEN L	0343	179	22		1170 SF			2	45 COLONIAL DR
KRALL, LUKE A	0200	79	11			06370	00021	2	94 RICHARD ST
KRAMER, PAUL A & SARTORETTI, C	0312	160	12			06061	00213	2	8 CLAUSSE ROAD
KRANNICH, DINA & ORTEGA, ALEXANDER	0113	38.04	6			06390	00253	2	12 BRENTWOOD RD
KRASSE, CLAUDE J & GLADYS F	0382	197	21		720 SF			2	1597 RARITAN ROAD
KRAUS, SUSAN L	0368	193.01	3			06304	00603	2	795 RIVERBEND DR
KRAUS, THOMAS	0186	68	18.01			05968	00923	2	56 EMERALD PL
KRAWCZYK, ZYGMUNT & ANN	0037	21	37		2546-SF.	03176	00686	2	47 STARLITE DR
KRETKOWSKI, DAWN	0383	197	34		1008-SF.	05776	00325	2	67 COLDEVIN ROAD
KRIEGER, JANE A	0013	6.01	17		1624-SF.	05966	00428	2	49 ROBERTS ROAD
KRIHAK, BRANT & KARI A	0036	21	33			06195	00039	2	33 STARLITE DR
KRIMMEL, JEFFREY & MICHELE	0182	66	5			06192	00788	2	44 DAWN DR
KRISTEN, ANTON G JR	0128	40	43.21			04835	00266	2	9 ROLLING HILL WAY
KROK, DOUGLAS	0241	102	11		744-SF.	05926	00877	2	103 HART ST
KROK, EDWARD J & FELICIA	0296	145	15		1280 SF			2	17 SUBURBAN RD
KROPACZEK, KATHERINE H	0273	125.01	3		1208 SF			2	29 HALIDAY ST
KROPILAK, TAMMY M	0073	31.03	1.01	C0029	858-SF.	03607	00762	2	29 BRIARWOOD PATH
KROPP, KEVIN G & CAROLYN, S	0186	68	17			06073	00543	2	60 EMERALD PL
KROSKIEWICZ, ISABELLE T-ESTATE	0329	171	7		1232 SF			2	3 OAK ST
KROV, ANNA ESTATE OF	0186	68	26		1368 SF			2	330 WESTFIELD AVE
KROWICKI GORNY MEMORIAL HOME, INC.	0195	77	10		5184-SF.	05756	00591	4A	211 WESTFIELD AVE
KROYER, CHRISTIAN J & RIVERA, C	0305	153	12			06373	00250	2	13 SUNSET DR

TAXING DISTRICT NO. 02 CLARK TWP

COUNTY NO. 20 UNION

NAME OF OWNER ADDITIONAL OWNERS	PAGE NO.	BLOCK NO.	LOT NO.	LOT QUALIF.	ACCOUNT NO.	DEED BOOK PAGE	CLASS	PROPERTY LOCATION
KRUEGER, EDAN & KELLY M	0344	179	36.01			06136 00691	2	9 SKYLARK PL
KRUPSKI, EDWARD & BARBARA	0029	15	7		2810-SF.	05391 00540	2	61 GROVE ST
KRUSE, KIM	0225	89	8			06289 00810	2	19 STANTON ST
KRUSE, WILLIAM C	0317	161	41			06332 02368	2	2 HIGHLAND PL
KRYSIEWICZ, MARTA	0076	31.03	1.01	C0101		06157 00649	2	101 BRIARWOOD PATH
KUBINSKI, KURT & VALENTA, DONAMARIE	0014	6.02	13		2067-SF.	05562 00451	2	326 OAK RIDGE ROAD
KUDINOV, ALEKSANDR & SHANIT	0363	189	21			06342 02439	2	19 CRESTWOOD LANE
KUKAN, MICHAEL L & CHRISTA A	0322	164.01	3		1668-SF.	05216 00237	2	412 WEST LANE
KUKURA, JOSEPH & AGNIESZKA	0337	176	46			06077 00168	2	33 LUPINE WAY
KULA, MICHAEL & PODSIEBIERSKI, S	0282	134	5			06056 00934	2	22 DENMAN AVE
KULBABA, STEPHEN M & NANCY A	0118	38.08	18		1980 SF	03229 00343	2	33 BYRON PL
KUNIKOWSKA, KATARZYNA	0136	43.01	43			06174 00345	2	68 POST ROAD
KURDILLA, ROSEANN	0053	28.01	13.01	C0006		06092 00290	2	6 HARVEY COURT
KURDYLA, RICHARD & STELLA	0329	172	1		1632 SF		2	20 HILLSIDE AVE
KUREK, ERIN	0218	87	10			06406 02557	2	64 CORNELL DR
KUREK, THADEUS & ANGELA	0333	174	25		1848 SF	04002 00184	2	3 HILLSIDE AVE
KURPIESKI, STANLEY M & IRENE T	0117	38.08	9			05979 00952	2	141 DORSET DR
KURZWEIL, KEVIN & JACQUELINE	0125	40	29			06136 00527	2	153 HAYES AVE
KUSELIAS, PETER & VAN DEN BROECK, M	0044	26	7			06316 00764	2	932 LAKE AVE
KUTYLA, KENNETH H	0225	89	6		1180 SF	03444 00547	2	9 STANTON ST
KUTYLA, ROBERT & MERRILL	0323	164.01	18			06158 00162	2	60 EMERSON ROAD
KUYAT LIVING TRUST	0247	108	10		1232 SF	05952 00624	2	32 LOESER AVE
KUZMICKI, MACIEJ	0134	43.01	3			06195 00680	2	56 WENDELL PL
KWOK, SING & DONG, JESSIE	0196	77	30			06281 00885	2	36 KING ST
KWONG, WAI MING & YUK SHEUNG	0385	197	66		1203-SF.	05105 00008	2	1 COLDEVIN ROAD
KYRIACOU, JASON P	0226	89	18			06393 00486	2	71 STANTON ST
L'OREAL USA S/D INC	0164	58	4		98781	06210 00846	1	100 TERMINAL AVE
L'OREAL USA S/D INC	0164	58	5		159434SF	06210 00855	4B	30-36 TERMINAL AVENUE
L'OREAL USA S/D INC	0166	60	5.01		75318-SF	06210 00864	4A	111 TERMINAL AVE
LA BARBERA, VINCENT & MELISSA	0050	28	8.08			05710 00275	2	9 BENISH COURT
LA BIANCA, JOHN & LORI	0105	38	81.02			06233 00970	2	489 MADISON HILL RD
LA FERRARA, ANTHONY A JR	0082	33.01	2			06165 00991	2	16 TUDOR DR
LA FERRARA, LOUIS & AMELIA	0227	89	40			03587 00081	2	10 HARRISON ST
LA FERRARA, LOUIS II & AMELIA	0104	37	9		2084-SF.	04698 00214	2	24 CANTERBURY DR
LA GRASSO, ANGELO & JOYCE	0367	193	4		2810 SF		2	836 RIVERBEND DR
LA GRUTTA, PAUL	0386	199	20			05692 00821	2	1614 BEDFORD ST
LA MASTRA FAMILY LLC	0124	40	15.02		1360-SF.	05839 00132	2	50 SHEROLD ROAD
LA PRETA, JOSEPH & KOVACS, CHRISTINA	0242	103	6			06417 02182	2	54 LINCOLN BLVD
LA REZZA, ALLEN & RIPOLINO, MARIA	0258	115	21		1424-SF.	03593 00750	2	94 LIBERTY ST
LA SALA, BLAKE	0214	85	40			06365 00264	2	12 IVY ST
LA SALA, PELLEGRINO B & SUSAN A	0116	38.06	27		1747-SF.	05541 00435	2	47 SKYLINE DR
LA SALA, JUSTIN & LA SALA, NICHOLAS, SR.	0214	85	35		1075-SQ.	05730 00012	2	32 IVY ST
LA STELLA, VINCENT J & MARY BETH	0126	40	40		2526-SF.	05903 00809	2	16 STATE ST
LA STELLA, VINCENT P & TERESA J	0030	17	4			02883 00405	2	107 WILLIAM ST
LABRUTTO, JACK & DOROTHY	0140	47	6		1584 SF	05486 00710	2	12 WHITLEY TERR
LACEY, DANIEL & HEATHER	0043	25	3		1104-SF.	05783 00029	2	99 ARMSTRONG DR
LACKO, MARILYN A	0286	135	10			06339 00501	2	16 LEXINGTON BLVD
LAFAMAN, ANTHONY L III & JESSICA L	0245	107	8			06335 02391	2	38 HARDING AVE
LAFAMAN, BRIAN J & LINDA S	0106	38.01	17		2219-SF.	05935 00983	2	24 KENNEDY DR
LAFRANCO, ALISA; PETRUSO, D	0062	30.03	7		1636-SF.	05809 00279	2	35 SWEET BRIAR DR
LAGRECA, LISA M	0354	183	6		1092-SF.	05780 00720	2	99 ST LAURENT DR
LAI, YENTING & HUANG, PEIYI	0234	91	32		1109-SF.	05973 00015	2	40 WASHINGTON ST
LAKATA, JAMES S & TINA E	0103	37	5			06026 00249	2	95 AMELIA DR
LAKE HOLDING, L.L.C	0283	134	11		1456-SF.	05372 00913	4A	246 WESTFIELD AVE
LAKKIS, HASSAN D & MOUHANNA, NADA E	0181	64	18.01		2468-SF.	05445 00980	2	366 WESTFIELD AVE
LAM, IVAN	0063	30.04	68		1616-SF.	05817 00957	2	514 OAK RIDGE ROAD
LAMBERT, A M & LAMBERT, C E	0221	88	70		1075 SF		2	37 GERTRUDE ST
LAMBERT, EDWARD C & VALERIA	0239	100	12		1534-SF.	04501 00112	2	9 LOESER AVE
LAMBERT, EUNICE M	0253	111	12				2	73 OLEANDER WAY
LAMBERT, FRED	0322	164.01	2			06316 00165	2	414 WEST LANE
LAMBERT, REY & MARIELVIRA	0154	52	14.16			05319 00000	2	9 ANTHONY CIR
LAMBERT, SCOTT	0076	31.03	1.01	C0096	858-SF.	05819 00341	2	96 SWEET BRIAR DR
LAMEGO, KEVIN S & LILIA M	0370	194	16		1680-SF.	05794 00092	2	17 JAMES AVE
LAMENDOLA, ERIC J & MOUNT, HEATHER L	0235	94	5			06013 00575	2	53 LINCOLN BLVD
LAMPON-PAZ, CATALINA	0262	117	8			06383 02933	2	109 BROADWAY
LANCELLOTTI, CARMINE & SHANNON	0042	24	31		1344-SF.	04792 00293	2	17 FAIRVIEW ROAD
LANDAVERDE, FRANCISCO & SANDRA	0355	184	10			06404 00391	2	18 GEORGIAN DR
LANDOLFI, RYAN R & ALAINA A	0146	49	23			06131 00283	2	78 HUTCHINSON ST

TAXING DISTRICT NO. 02 CLARK TWP

COUNTY NO. 20 UNION

NAME OF OWNER ADDITIONAL OWNERS	PAGE NO.	BLOCK NO.	LOT NO.	LOT QUALIF.	ACCOUNT NO.	DEED BOOK PAGE	CLASS	PROPERTY LOCATION
LANE, JOANN & SCOTT	0316	161	32		3083-SF.	05877 00960	2	316 PARKWAY DR
LANG, JOHN J III & JOANNE P	0139	47	1			04708 00292	2	16 LEFFERTS LANE
LANGHAM, BRYNN & JOHNSON, SHAUN	0230	90	37		1333	05652 00363	2	22 STANTON ST
LANIGAN, DANIEL J & DIANE M	0154	52	14.13			03321 00146	2	15 GINESI DR
LANIGAN, DANIEL J. & DIANE M.	0259	115	75		2538-SF.	05619 00182	2	35 FULTON ST
LANIGAN, ERIN	0048	28	2.01	C0031	1691-SF.	05821 00209	2	675 RARITAN ROAD UNIT#031
LANIGAN, DANIEL J. & DIANE M.	0260	115	76		1260 SF	03945 00036	2	90 BROADWAY
LANNI, MICHAEL & LAUREN	0351	182	1			06234 00502	2	101 DELIA TERR
LANTZ, ALBERTA A & FRASER, SCOTT	0373	195	4		1675 SF	03635 00909	2	12 SUNSET DR
LANZA, ROBERT A & DONNA J	0266	119	13		1692-SF.	04309 00244	2	164 FULTON ST
LAPINSKI, ADAM & BUDNIK, JOANNA M	0210	84	5			06310 00124	2	29 CHARLES ST
LAPORTA, ANTHONY & ELIZABETH	0225	88.01	66		1102-SF.	05539 00906	2	46 GERTRUDE ST
LARKIN, DOROTHY	0174	63	15		1170 SF	05808 00043	2	55 DAWN DR
LARKINS, FRANK D & MARIE ANN	0167	60	37		1088 SF		2	22 JANIE LANE
LAROSA, NICHOLAS & MARIA	0045	27	6			05736 00167	2	53 THOMAS DR
LARRIMORE, WILLIAM & NANCY	0025	13	34		1724 SF	05126 00199	2	1017 LAKE AVE
LARSEN, PAUL & MARY	0118	38.08	16			03828 00139	2	17 BYRON PL
LASINSKI, EDMUND E JR & CATHY J	0161	55	1		1578 SF	04342 00181	2	3 GARSIDE PL
LASKOWSKI, PHILIP & DONNA	0197	77	42		1536 SF		2	11 PLYMOUTH ROAD
LATAWIEC, ROBERT & FLORENCE	0184	67	12		1470 SF	03357 00907	2	107 GIBSON BLVD
LATHAM, BRYAN R & MARISA C	0299	148	6			05939 00739	2	2 REIFEL ST
LATIF, HAYTHEM	0170	60	70.01	C0002		06339 00637	2	1132 WESTFIELD AVE UNIT 2
LATZA, MICHAEL & ADDIE	0163	56	3		1378-SF.	04975 00120	2	1171 OLD RARITAN ROAD
LAUCIK, DANIEL & SANDRA	0327	167	1		2132-SF.	05318 00248	2	6 MAPLE ST
LAUDATI, ANNA MARIE	0047	28	2.01	C0012	1691-SF.	05908 00707	2	675 RARITAN ROAD UNIT#012
LAUGHERY, KEVIN L & ELIZABETH A	0216	86	1			05039 00014	2	6 FISHER PL
LAURIE, BRANDON & COLLEEN	0125	40	34			06183 00154	2	127 HAYES AVE
LAVALETTE, GUY & PIETRINA; LAVALETTE,	0340	177	9			06142 00007	2	18 LINDA LANE
LAVAN, KEITH & AMY	0101	35	5		2392 SF	05292 00213	2	49 MC COLLUM DR
LAVIN, ANA-BRAGA & FERNANDO J	0151	51	15		2400 SF	05571 00570	2	959 RARITAN ROAD
LAVROFF, RICHARD & ELISSA	0119	38.10	15		1648-SF.	02711 00271	2	46 SURREY RD
LAYFIELD, C G JR & ULATOWSKI, M E	0193	75	13		1064-SF.	05387 00694	2	53 KING ST
LAZIRKO, OLEH & ANNA V	0141	48	16		2156 SF	03869 00057	2	26 WINTHROP ROAD
LB VENTURES LLC	0172	62	2		5220-SF.	05976 00388	4A	1119 RARITAN ROAD
LEAMY, ROBERT & KRISTIN A	0238	97	9			06415 00203	2	11 GLORIA ST
LEANO, GERARD & MARIA TERESA	0331	174	8		1384-SF.	04725 00288	2	394 VALLEY ROAD
LEBARON, JOHNATHAN & TRACY	0330	173	30			06393 00242	2	203 MILLER AVE
LEBOW, KRISTEN & MATTHEW J	0185	67	32			06362 00341	2	158 LEXINGTON BLVD
LEBOWITZ, ERWIN S & BARBARA	0117	38.08	13			02641 00553	2	171 DORSET DR
LECHNER, CHRISTOPHER F & TARA M	0130	41	4			06100 00454	2	19 STATE ST
LECHNER, JASON R & LESLIE A	0346	179.01	46		1196-SF.	05427 00604	2	1090 MAURICE AVE
LECHTRECKER, ANDIE M	0247	108	12			06349 00237	2	28 LOESER AVE
LEDDEN, JOHN R & STEPHANIE	0136	43.01	39		1956-SF.	05142 00311	2	48 POST ROAD
LEDER, NORMAN & ELAINE P	0120	38.11	1		2636 SF	02890 00733	2	85 JUPITOR ST
LEE, EVANS K	0179	63	94		1888 SF	03443 00526	2	77 EMERALD PL
LEE, JAE KON	0244	106	6			06199 00138	4A	14 JOSEPH ST
LEE, JAE KON & JIN HEE	0345	179	42.01		1724-SF.	05097 00286	2	28 SKYLARK PL
LEESS, JACK A	0330	172	9				2	9 WHITTIER ROAD
LELCHITSKY, ALLA	0345	179.01	1		1636 SF	03411 00211	2	1096 MAURICE AVE
LEMENILLE, STEVEN & JOANNE	0103	37	2		1624-SF.	04075 00348	2	113 AMELIA DR
LENKIEWICZ, TOMASZ & KATARZYNA	0021	10	6			06094 00049	2	24 ORCHARD TERR
LENOX, ROBERT W	0347	179.02	11		2024-SF.	05697 00421	2	15 DOUGLAS DR
LENSKOLD, JOSEPHINE & HAVORAK, PAULA	0242	103	2		2664-SF.	05976 00686	2	38 LIONEL ST
LENTINI, JOSEPH	0264	118	28			06368 00246	2	87 NASSAU ST
LENTINI, VITO & ANNETTE	0241	102	8			06393 00374	2	70 LINCOLN BLVD
LEO, AVA	0194	76	11.01			06416 00290	1	163 RIVERSIDE DR
LEO, FRANK M & MIRDA, GAIL A	0345	179	42.05			05962 00512	2	52 SKYLARK PL
LEO, JOHN JR & KATELYN	0156	52	20.10			06230 00012	2	1 ELISA LANE
LEON, KAROLYNN & HERVEY	0111	38.03	38			06119 00833	2	84 MILDRED TERR
LEON, KAROLYNN & SZCZEPANOWSKI, K	0223	88.01	36			05988 00059	2	25 HARRISON ST
LEON, LUIS HERNAN & FLOR A	0031	18	3		1860-SF.	03611 00644	2	843 LAKE AVE
LEONARD, JAMES & TERESA	0105	38	75			06023 00713	2	47 MILDRED TERR
LEPPLER, WILLIAM H & RUTH E	0175	63	24		1332 SF	03817 00258	2	37 DAWN DR
LERNER, ROBERT & DYAN	0155	52	20.01		2196 SF	03423 00209	2	2 ELISA LANE
LESKO, JOHN G & BARBARA R	0342	179	15		1388 SF	03511 00452	2	1151 MAURICE AVE
LESNIAK, PAUL	0282	134	2			05784 00597	2	40 DENMAN AVE
LESZKIEWICZ, GIENKA	0238	96	15		3080 SF	03589 00949	2	1590 FRANKLIN ST
LETTIERI, KEITH F & RENEE E	0181	65	9		1008 SF	03724 00331	2	62 DAWN DR

TAXING DISTRICT NO. 02 CLARK TWP

COUNTY NO. 20 UNION

NAME OF OWNER ADDITIONAL OWNERS	PAGE NO.	BLOCK NO.	LOT NO.	LOT QUALIF.	ACCOUNT NO.	DEED BOOK	DEED PAGE	CLASS	PROPERTY LOCATION
LETTINI, ANGELO & PAOLA	0112	38.03	46		2080-SF.	05469	00656	2	119 FAIRVIEW ROAD
LETTINI, DOMENICO	0322	164	48.02					1	336 VALLEY ROAD
LETTINI, DOMENICO P	0322	164	48.01			06325	00515	1	332 VALLEY ROAD
LETTINI, DOMENICO P & FAUSTA	0129	40	50.03					1	6 HARTMAN COURT
LETTINI, DOMENICO P & FAUSTA	0129	40	50.04					1	8 HARTMAN COURT
LETTINI, FELICE & LAURA	0120	38.11	13			04823	00029	2	14 DEVON LANE
LETTINI, FELIX	0143	48.02	4			05774	00171	2	31 DORIS WAY
LEUNG, HUI FUNG & YIP, MEI HA	0227	89	36			06401	02794	2	28 HARRISON ST
LEVAY, BARBARA JOAN & STEPHEN JR	0325	165	24.01		1486 SF			2	420 WEST LANE
LEVITZ, MELVIN & BARBARA	0024	13	16		2078 SF	04863	00220	2	112 BRIARHEATH LANE
LEWIS ASPHALT ENG CORP	0294	142	3					4B	330 CENTRAL AVE
LEWIS, DAVID & CHRISTINE	0110	38.03	28			06388	00542	2	445 MADISON HILL ROAD
LEWIS, JOHN & MARIA- DANTE, T & M	0263	118	21			06230	00053	2	75 COOK ST
LEWIS, STEPHANIE	0308	157	2			06319	00400	2	3 BLAKE DR
LEWIS, THOMAS & KAREN	0039	23	15			05380	00465	2	8 MOUNTAINVIEW ROAD
LEXINGTON VILLAGE ASSOCIATES ETALS	0067	31	1.01		104894	06370	02112	4C	1190-1196 CELLAR AVE
LEXINGTON VILLAGE ASSOCIATES ETALS	0078	31.03	1.02			06370	02067	1	CELLAR AVE
LEXINGTON VILLAGE INC	0177	63	76					1	191 LEXINGTON BLVD
LEXINGTON VILLAGE INC	0177	63	79					1	177 LEXINGTON BLVD
LEYNES-GOLD, MICHAEL & JODELLE V	0056	29	13		2395-SF.	05941	00240	2	516 RARITAN ROAD
LGV PROPERTIES	0233	91	17		2080 SF	05831	00706	4A	63 WESTFIELD AVE
LI, GUIFENG; FENG, JIANXIN	0066	30.07	42		1248-SF.	05863	00844	2	100 MEADOW ROAD
LIBERTI, JOHN	0299	147	14			05592	00702	2	301 NEW YORK AVE
LIBITZ, LEONARD & GLORIA M	0135	43.01	29.01			06298	00069	2	588 MADISON HILL ROAD
LICHOWID, FRANCES	0278	129	8		1534 SF			2	46 GRAND ST
LIDDY, JAMES T & JANET P	0213	85	26		768 SF			2	72 IVY ST
LIDLOW, KRISTIN	0163	56	1			06360	00470	2	1181 OLD RARITAN ROAD
LIGHT, FRANCIS B & CATHERINE B	0045	27	1			06195	00990	2	11 THOMAS DR
LIGUORI, CHRISTOPHER & CAROLINE	0298	146	29		1204 SF	06002	00711	2	6 FLORENCE DR
LIH, JEFFREY M & ARLENE	0096	34	31.03		2313-SF.	03354	00301	2	321 MADISON HILL ROAD
LIM, FU MING & CHIEW NGO	0273	125.01	9		1120-SF.	04861	00117	2	7 HALIDAY ST
LIM, TAIN POH & CHEW LIAN	0225	89	7		1152 SF	03550	00535	2	15 STANTON ST
LIM, WENDY	0301	149	14			05936	00182	2	8 POPLAR TERR
LIM, TIEN FOOK	0279	130	12.01			06357	00424	2	65 GRAND ST
LIN, DAVID CHANG	0152	52	3		2732 SF	05506	00901	2	272 MADISON HILL ROAD
LIN, JIH CHUNG	0330	172	6			06116	00412	2	2 HILLSIDE AVE
LIN, SHAN ZHI & CHEN, SU FAN	0270	122	8			05990	00340	2	115 BROADWAY
LINDER, JON	0380	196	55		1008-SF.	05516	00512	2	19 ALICE LANE
LINKEN, JONATHAN & LEWERT, MELISSA	0024	13	17			06183	00992	2	104 BRIARHEATH LANE
LINSENMEYER, WALTER H & ANITA L	0145	49	12.10		1436 SF			2	90 HUTCHINSON PL
LIONETTI, WILLIAM & CAROLINE	0263	118	24		1692 SF			2	57 COOK ST
LIPARI LIVING TRUST	0256	114	13		1580-SF.	05945	00807	2	27 ASCOT WAY
LIPARI, RICHARD A JR & DARA L	0084	33.02	20		1936-SF.	05750	00367	2	41 ACORN DR
LIPINSKI, FREDERICK & KELLY	0204	81	37			05991	00894	2	65 PRESCOTT TURN
LIPIRO, ANN MARIE	0380	197	2		1284 SF	03867	00104	2	1511 RARITAN ROAD
LIPKIN, ARI	0350	181	9			06052	00280	2	59 COLONIAL DR
LIPKIN, BRUCE E & ADRIAN	0014	6.02	9		2560-SF.	03177	00717	2	3 CONGER WAY
LIPKIN, NICOLE & SZARZEWSKI, THOMAS A	0201	80	5		1752-SF.	05499	00031	2	109 RICHARD ST
LISCAR, ROBERT E	0108	38.02	30		1504-SF.	05996	00385	2	24 RIDGE ROAD
LISHAK, DAWN M	0116	38.07	10			06185	00651	2	61 DORSET DR
LISOWSKI, JAN & SWIERAD, JADWIGA	0124	40	15.01		1410-SF.	04548	00226	2	52 SHEROLD ROAD
LITT, SIDNEY & DOROTHY	0379	196	40		1096 SF			2	49 ALICE LANE
LITTLEFORD, MICHAEL & MARIE K	0221	88	78		1075-SF.	05547	00066	2	36 FAN ST
LITVINCHUK, ALEJANDRO & OLGA	0237	95	13		1516 SF			2	1548 FRANKLIN ST
LIU, SUK FAN	0033	20	11			06232	00855	2	881 LAKE AVE
LIU, YONG BIN & LIN, LIN	0272	125	32			06216	00132	2	160 BROADWAY
LIVINGZEN LLC	0287	135	17.01	C0003		06110	00722	4A	49 BRANT AVE-UNIT#3
LIZANETS, NATALIYA	0303	151	15			05743	00375	2	333 NEW YORK AVE
LLOYD, DAVID J & SUSAN L	0098	34.01	11		2112 SF	04481	00094	2	149 THOMAS DR
LO FORTE, COREY JAMES	0379	196	45			06275	00810	2	39 ALICE LANE
LO GIUDICE, JAMES	0272	125	39		1468-SF.	05697	00610	2	148 BROADWAY
LO PRIMO IRREVOCABLE FAMILY TRUST	0033	20	2		1164-SF.	06339	00571	2	46 BRIARHEATH LANE
LOBO, OSCAR	0056	29	10		1538-SF.	05526	00609	2	498 RARITAN ROAD
LOBUE, CHRISTINE & BAKER EDWARD	0353	182	28			06238	00931	2	88 ST LAURENT DR
LOCASCIO, THERESA MARY	0223	88.01	35		1627-SF.	05550	00991	2	21 HARRISON ST
LOCKWOOD, CRAIG & NANCY	0060	30.02	1		3028-SF.	05585	00550	2	49 STONEHENGE TERR
LOEFFLER, CHRISTOPHER & LAUREN	0311	159	21		1322-SF.	05869	00857	2	6 BLAKE DR
LOFFA, ANTONIO P & JULIA	0094	34	12			02627	00187	2	97 MAE BELLE DR

TAXING DISTRICT NO. 02 CLARK TWP

COUNTY NO. 20 UNION

NAME OF OWNER ADDITIONAL OWNERS	PAGE NO.	BLOCK NO.	LOT NO.	LOT QUALIF.	ACCOUNT NO.	DEED BOOK	DEED PAGE	CLASS	PROPERTY LOCATION
LOG CABIN ESTATES CONDOMINIUM ASSOC	0046	28	2.01					1	RARITAN ROAD
LOGUIDICE, MICHAEL J III & ALINA	0226	89	26					2	72 HARRISON ST
LOJO, MANUEL & MARIA	0044	25	14		3240-SF.	06083	00188	2	118 HILLCREST DR
LOJO, PABLO & CAROLINA FERNANDEZ-	0297	146	25			04886	00086	2	14 FLORENCE DR
LOKHANDWALA, IMTIYAZ & ARWA	0325	165	17		2464 SF	05643	00548	2	62 WHITTIER ROAD
LOMBARDI, PETER V & FLORENCE M	0156	52	20.08		2166 SF	05866	00726	2	17 ELISA LANE
LOMBARDI, RAYMOND & DONNA M	0279	130	2		1568 SF	03323	00885	2	12 PROSPECT ST
LOMBARDI, STEVEN & HEATHER	0017	8.02	1		2024-SF.	04052	00314	2	48 RUTGERS ROAD
LOMBARDO, MARISSA & RENDEIRO, MANUEL	0289	137	13		3081-SF.	05955	00719	2	2011 BOYNTON AVE
LOMELI, DANIEL J & KIMBERLY	0291	140	4.01			05489	00102	2	348 CAROLINA ST
LONGHI, DANTE & ELIANE	0011	6	16			04364	00277	2	40 CONGER WAY
LONGSETH, JASON A & FLORENTIN, CYNTHIA M	0337	176	37			06369	02573	2	265 VALLEY ROAD
LONYAI, KENNETH A & DEBRA BENKLER-	0069	31.01	5		1858-SF.	05439	00783	2	160 STONEHENGE TERR
LOONG REVOCABLE TRUST	0264	118	29			05435	00515	2	81 NASSAU ST
LOPES, MARIA C	0035	21	14			06263	00467	2	13 ACKEN DR
LOPES, PAUL & ROSA MARIA	0120	38.11	12			06401	00529	2	24 DEVON LANE
LOPES, PAULO & JAMIE	0252	110	10			06284	00182	2	63 MALVERN DR
LOPEZ-CALLEJA, ERIC	0115	38.06	24		2933-SF.	05960	00022	2	65 SKYLINE DR
LOPEZ, ALBA	0371	194	26		1440-SF.	05976	00846	2	37 JAMES AVE
LOPEZ, DAVID & DENISE	0315	161	18			05445	00060	2	356 WEST LANE
LOPEZ, EMMANUEL & MELISSA	0340	178	1			39541	00028	2	63 GIBSON BLVD
LOPEZ, GABRIEL	0382	197	30			06248	00716	2	1637 RARITAN ROAD
LOPEZ, LUIS A	0371	194	24			06353	00772	2	33 JAMES AVE
LOPEZ, SANTIAGO A & ATAHUALPA, E	0036	21	25.02		3541-SF	06409	00406	2	856 LAKE AVE
LOPRETE, DORINDA & ET AL	0057	29	18		2892-SF.	06127	00774	2	541 OAK RIDGE ROAD
LORD, WILLIAM P & JOANN F	0134	43.01	15		1792 SF	04151	00005	2	32 WENDELL PL
LORDI, GREGORY A & KALLIOPE	0192	74	4		1792	03453	00886	2	195 MILLER AVE
LORDI, JAMES & ALICIA	0117	38.08	2			04832	00061	2	85 DORSET DR
LORDI, JOSEPH & SUSAN	0092	33.10	7		2176-SF.	05921	00263	2	23 WHITE PL
LORIA, FRANK & SHEILA	0084	33.02	5		1806-SF.	03732	00304	2	110 TUDOR DR
LORIA, LISA	0349	180	23			04906	00075	2	110 DELIA TERR
LOTANO, ARLINE M	0127	40	43.13			05978	00043	2	10 GROUSE LANE
LOTITO, CURTIS J & RADLEY, SARAH L	0272	125	33			06326	00090	2	156 BROADWAY
LOTT, CHRISTIAN W & SARAH A	0278	129	3			06261	00882	2	18 GRAND ST
LOUGHLIN, ROBERT A & WALKO, MARIAN M	0259	115	71		1642-SF.	06209	00592	2	45 FULTON ST
LOURENCO, MANUEL & ROSA	0369	193.01	4		1830 SF	04725	00263	2	801 RIVERBEND DR
LOURO, DUARTE & PAULA	0147	50	12		768-SF.	03617	00304	2	71 HUTCHINSON ST
LOVERDE, JOSEPH III & MELISSA	0007	4.03	41			05484	00585	2	39 BROOKSIDE TERR
LU, JASON & CHANG, CYNTHIA	0276	127	29			06074	00075	2	113 JOHN ST
LU, KIAOBIN	0095	34	22.08		2112-SF.	06052	00489	2	8 SEVELL CIRCLE
LU, YANTING	0185	67	24			05961	00326	2	130 LEXINGTON BLVD
LUBRANO & LUBRANO LLC	0187	69	7.01		5630 SF	06417	02740	2	1183 RARITAN ROAD
LUBRANO & LUBRANO LLC	0187	69	11		2220 SF	04783	00058	4A	1193 RARITAN ROAD
LUCAS, JOHN G & TOTIN, REBECCA	0255	113	1			04783	00058	4A	12 ASCOT WAY
LUCAS, STEVE	0157	52	33			06399	02409	2	56 FRANCES DR
LUCIA, SCHIFANO IRREVOCABLE TRUST	0278	128.01	26			05651	00815	2	202 BROADWAY
LUGO, ERIE & CHRISTINE	0132	43	9			06118	00170	2	46 TERHUNE ROAD
LUGO, LEONARD & MARLENE M	0097	34.01	2		2058-SF.	05898	00108	2	35 RAND ROAD
LUIS, FERNANDO & MARIA	0367	193	5			05773	00054	2	830 RIVERBEND DR
LUIS, RUI & MARIA	0035	21	19			06389	00293	2	5 ACKEN DR
LUK, RICHARD & JENNY	0055	28.01	13.01	C0047		05578	00260	2	47 HARVEY COURT
LUKAC, JOHN JR & CAROL	0087	33.04	20		1887-SF.	06172	00594	2	165 VICTORIA DR
LUKAC, SEAN & FELDMAN, RANDI	0084	33.02	8			03331	00079	2	179 MEADOW ROAD
LUKAS, MARTIN A & RACHAEL	0369	193.02	9		1510-SF.	06290	02087	2	775 WILLICK ROAD
LUKASIEWICZ, ROBERT & LISA	0085	33.03	2			05750	00385	2	34 LARGO LANE
LUKENDA, ELAINE	0361	188	10			04297	00027	2	14 CRESTWOOD LANE
LUKRIDGE, JAMES D & NANCY A	0135	43.01	27.02		1256 SF	06243	00425	2	582 MADISON HILL ROAD
LUMATA HOLDINGS LLC	0270	123	5			05991	00757	4A	124 WESTFIELD AVE
LUONGO, PETER	0146	49	16		1668 SF	05556	00752	2	47 SHADING PL
LUONGO, VINCENT & CHRYSTIE-LYNN	0115	38.06	26			06337	00082	2	53 SKYLINE DR
LURIE, VICTOR	0384	197	48			06403	00107	2	39 COLDEVIN ROAD
LYKIN, WILLIAM & JILLIAN	0313	160	22			06014	00974	2	266 VALLEY ROAD
LYNCH, PATRICIA	0382	197	27		1008-SF.	05856	00684	2	1623 RARITAN ROAD
LYNES, MICHAEL T & KIM M	0257	115	17		1424-SF.	04680	00319	2	80 LIBERTY ST
LYNN, DEANNA	0239	100	16			06366	02786	2	33 LOESER AVE
LYNN, JAMES & GAIL	0251	110	7			03866	00049	2	43 MALVERN DR
LYNN, JOHN R	0270	123	7			06283	00979	2	149 BROADWAY
LYONS, JOAN P TRUSTEE	0359	187	1					2	1711 WESTOVER ROAD

TAXING DISTRICT NO. 02 CLARK TWP

COUNTY NO. 20 UNION

NAME OF OWNER ADDITIONAL OWNERS	PAGE NO.	BLOCK NO.	LOT NO.	LOT QUALIF.	ACCOUNT NO.	DEED BOOK	DEED PAGE	CLASS	PROPERTY LOCATION
LYRISTIS, PETER & DESPINA	0227	89	34		2280 SF			2	36 HARRISON ST
LYSICK, STEPHEN G	0319	163	6		1133-SF.	05214	00270	2	211 EAST LANE
LYSTASH, CHESTER J & ANN W	0334	175	21		2328 SF			2	25 AUTUMN AVE
L3J WEST LIMITED LIABILITY COMPANY	0284	134	19.01	C0002		06025	00875	4A	17 BRANT AVE UNIT#2
MAC AVOY LIVING TRUST	0199	78	5		1920 SF	05988	00206	2	11 BARTELL PL
MAC AVOY, ROBERT JR. & ELAINE M	0279	130	9		2312-SF.	04456	00179	2	189 BROADWAY
MAC DERMANT, LYNDA S	0307	153	35			06402	00548	2	33 POPLAR TERR
MAC DOUGALL, ALEXANDER & EMILY-TRUSTEE	0333	175	13		1712-SF.	05246	00125	2	48 PARKWAY DR
MAC IVER, LYNNE L	0019	9	1			06240	00304	2	371 OAK RIDGE ROAD
MACALUSO CREDIT SHELTER TRUST	0019	8.03	10		1388-SF.	05912	00288	2	17 LANCE DR
MACDERMANT, JACLYN & KIRMALES, JOHN	0129	40.02	2			06343	00224	2	51 SHEROLD ROAD
MACDOUGALL, MATTHEW & JESSICA	0303	151	9		1080 SF	05855	00670	2	40 NEW YORK AVE
MACE, KEVIN M & STACY A	0118	38.09	4			06276	00874	2	217 DORSET DR
MACERA, ELISA	0228	90	19		1596 SF			2	71 WASHINGTON ST
MACHADO, LEONARDO & SUSANA	0059	30	42			06223	00500	2	14 STONEHENGE TERR
MACIEIRA, RUI & EMILIA	0256	114	14			03426	00900	2	21 ASCOT WAY
MACIEIRA, RUI & SHANNON	0021	10	7		1647-SF.	05890	00117	2	22 ORCHARD TERR
MACIK, ANNA	0157	52	38			05539	00565	2	14 FRANCES DR
MACK-CALI REALTY	0294	144	2.01					1	WALNUT AVE
MACK, FRANCIS & KATHLEEN	0285	134	26		1992 SF			2	35 LEXINGTON BLVD
MACK, RICHARD A	0065	30.06	6		2364-SF.	04597	00209	2	79 HALL DR
MACK, ROBBIN	0256	114	1		1576-SF.	04552	00318	2	6 OLEANDER WAY
MACK, SONIA & ROCCO	0291	139	12		1536-SF.	05998	00939	2	135 GEORGIA ST
MACKNOWSKI, NANCY	0349	180	28		1019-SF.	05144	00347	2	100 DELIA TERR
MACKNOWSKY, FRANK & BARBARA	0349	180	29		1104 SF			2	102 ROSS ST
MACMILLAN, LAUCLIN & PATRICIA	0007	4.03	40		1704-SF.	05868	00360	2	33 BROOKSIDE TERR
MADS RAVN	0214	85	30		3072-SF.	05834	00647	2	54 IVY ST
MADSEN, D & J & RAWSON, P	0073	31.03	1.01	C0021	858-SF.	04481	00057	2	21 BRIARWOOD PATH
MAERTZ, GARY M & MARYANN	0153	52	10		2751-SF.	05408	00433	2	11 FRANCES DR
MAFFEI, THOMAS J	0330	173	21			06175	00846	2	152 RIVERSIDE DR
MAGALONA, ROSIL	0170	60	70.01	C0003		06381	02800	2	1132 WESTFIELD AVE UNIT 3
MAGAO, CARLOS & DELILAH	0280	131	5			06057	00817	2	64 UNION ST
MAGGIORE, ANTONINA	0243	104	3			06370	00160	2	24 BROADWAY
MAGLIARO, KYLE & GONCALVES, CATHERIN	0296	145	16			06312	00742	2	23 SUBURBAN RD
MAGLIOZZI, FRANCO; DEPALMA, ANTONIA	0146	49	14			06035	00168	2	969 RARITAN ROAD
MAGNOLA, LESLIE	0077	31.03	1.01	C0128	858-SF.	05934	00905	2	128 SWEET BRIAR DR
MAHBUBANI, BHARAT	0238	97	3			06392	02827	2	3 LOESER AV
MAHESHWARI, K; SANGHVI, H	0082	33	6.01	C0770	1960-SF.	05867	00001	2	770 FEATHERBED LANE
MAHESHWARI, KAPIL & JUGAL	0078	31.03	3.03	C0003		06220	00079	2	1178 LAKE AVE UNIT#3
MAHONEY, RUTH H	0362	189	15					2	7 CRESTWOOD LANE
MAI, FRANCIS R & ANITA T	0277	128.01	18		1286 SF			2	84 PROSPECT ST
MAIA, PAULO & MARTINHO, JOANA	0255	113	4			06035	00337	2	40 OLEANDER WAY
MAIER, ILSE	0142	48.01	5		3172-SF.	05436	00488	2	44 DORIS WAY
MAIER, ROBERT & FLORENCE	0350	181	11		1148-SF.	04287	00217	2	55 COLONIAL DR
MAIETTA, SAM & RENELLE, STEPHANIE	0007	4.03	39			06415	00509	2	27 BROOKSIDE TERR
MAJEWSKI, BRIAN & HERTLING, JENNIFE	0011	6	14			06340	00752	2	111 SCHWIN DR
MAJOR, PIOTR & MAGDALENA	0229	90	31			06319	00648	2	53 WASHINGTON ST
MAJURI, MARIA C	0082	33.01	5			06030	00099	2	40 TUDOR DR
MAKER, JOSEPH JR & CONSTANCE	0268	121	6			06392	02926	2	36 NASSAU ST
MAKOSIEJ, FRANK JR & DEBORAH H M	0107	38.01	20		3988-SF.	04110	00121	2	12 KENNEDY DR
MAKOW, LILLIAN T	0090	33.08	1		1896-SF.	03258	00200	2	54 ACORN DR
MAKOWSKI, MARK & DONNA	0052	28.01	13.01	C0002		06080	00598	2	2 HARVEY COURT
MAKOWSKY, STEFANIE	0355	184	9		1429-SF.	05879	00798	2	16 GEORGIAN DR
MALANGA, DANIEL & LINDA	0139	47	5		2012 SF	03451	00319	2	6 WHITLEY TERR
MALANGA, EILEEN	0349	180	20			06375	02878	2	116 DELIA TERR
MALAR, T F & D M & (MALAR, H F-L.R)	0239	100	17		2780-SF.	04306	00327	2	39 LOESER AVE
MALCOLM, MAUREEN	0368	193	12			06313	02334	2	790 RIVERBEND DR
MALFATTO, CLOTILDA	0046	28	2.01	C0001	1625-SF.	05974	00236	2	675 RARITAN ROAD UNIT#001
MALINOWSKY, EDWARD T & JANET L	0259	115	66		1516 SF	03465	00063	2	77 FULTON ST
MALKIEWICH, JOSEPH & LISA	0375	195	39			06319	00738	2	32 ALICE LANE
MALLACK, WILLIAM D JR & SAMANTHA	0147	50	8			06040	00260	2	67 HUTCHINSON ST
MALLARDI, KEVIN & JAMI	0104	37	11			06015	00601	2	44 CANTERBURY DR
MALLICK, PAUL & JARMILA	0343	179	25			05059	00139	2	39 COLONIAL DR
MALLOY, JOHN F JR & MARY ANN	0062	30.04	50		1473-SF.	04362	00255	2	89 MEADOW ROAD
MALLOY, NINA	0143	48.01	19		3104 SF	05530	00670	2	664 MADISON HILL ROAD
MALLOY, NINA A	0079	31.03	3.03	C0013		04951	00092	2	1178 LAKE AVE UNIT#13
MALONE, PETER R	0336	176	25		2377 SF	05527	00597	2	325 VALLEY ROAD
MALONEY, AMY	0232	91	5.01	C0019		06207	00552	2	20 WASHINGTON UNIT19APT1A

TAXING DISTRICT NO. 02 CLARK TWP

COUNTY NO. 20 UNION

NAME OF OWNER ADDITIONAL OWNERS	PAGE NO.	BLOCK NO.	LOT NO.	LOT QUALIF.	ACCOUNT NO.	DEED BOOK	DEED PAGE	CLASS	PROPERTY LOCATION
MALONEY, FRANK & MARY ANN	0237	96	1		3201 SF			2	8 GLORIA ST
MALONEY, KEVIN J & GALE L	0314	161	1		1133 SF	03450	00351	2	322 WEST LANE
MALTESE, CANDEE	0326	166	2		2250-SF.	05730	00808	2	78 PARKWAY DR
MALTEZ, MELVIN & GLENDA	0375	195	42		1080-SF.	05612	00952	2	26 ALICE LANE
MANALO, RODOLFO V & THERESA A	0132	43	4			06359	00609	2	18 TERHUNE ROAD
MANASIA, JOSEPH & MAUREEN	0342	179	17		1953 SF	03683	00181	2	1139 MAURICE AVE
MANATA, CESAR & GEORGINA	0278	129	2		1734-SF.	05428	00152	2	12 GRAND ST
MANATA, ELISABETH	0253	111	9			06000	00828	2	55 OLEANDER WAY
MANATA, VICTOR M & CHRISTINA G	0155	52	20.03		2512-SF.	05568	00042	2	18 ELISA LANE
MANATA, ANTONIO J & ISABEL VALENTE-	0363	191	1			05695	00237	2	1 CRESCENT PKWY
MANDELA, STEPHEN	0368	193.01	2			06189	00500	2	789 RIVERBEND DR
MANDELBAUM, ALAN & WENDY	0277	128.01	20		2280 SF	05863	00102	2	80 PROSPECT ST
MANDLE, PETER M & HEATHER	0307	153	31		1080-SF.	05652	00838	2	19 POPLAR TERR
MANFREDO, CHARLES E JR & R CONTI	0377	196	5		1056 SF			2	14 COLDEVIN ROAD
MANGINELLI, JOHN & LENA	0026	14	14.01			03485	00203	2	212 BRIARHEATH LANE
MANGINELLI, NICHOLAS & LAURA	0111	38.03	41			05989	00117	2	108 MILDRED TERR
MANKIN, MITCHELL	0075	31.03	1.01	C0090		06148	00494	2	90 SWEET BRIAR DR
MANKOSKI, SARA	0073	31.03	1.01	C0037	858-SF.	05424	00898	2	37 BRIARWOOD PATH
MANNING, CRAIG J & GINA	0088	33.06	1			06103	00354	2	42 CROMWELL CT
MANNINO, JOSEPH	0056	29	9			06390	02136	2	492 RARITAN ROAD
MANNINO, THOMAS C & JANET V	0293	141	8		1464 SF			2	12 PICTON ST
MANNIX, JUDITH A	0382	197	19			06061	00119	2	1589 RARITAN ROAD
MANNIX, WILLIAM R	0304	152	13		1568 SF	04390	00352	2	51 FLORENCE DR
MANOUSOS, MICHAEL & CHRISTINA	0040	24	4			06317	00818	2	115 HILLCREST DR
MANSFIELD SMITH, ALICE	0115	38.06	17			05992	00766	2	3 KENNEDY DR
MANTO, J & M & GUERCIO, S & N	0216	85	58.03		3384-SF.	04649	00143	2	6 RUSSELL CT
MANUELIAN, NANCY	0229	90	26			06111	02005	2	72 STANTON ST
MANZO, ARNOLD D & PATRICIA M	0021	10	12		1668-SF.	03312	00420	2	25 LOCUST GROVE DR
MARANDO, NICHOLAS & RITTER, AMANDA	0205	81	63			06394	00838	2	150 GERTRUDE ST
MARASCO, ROBERT J & DONNA H	0156	52	21		1896-SF.	05523	00599	2	21 FRANCES DR
MARCANTONIO, DEAN & LAURIE	0036	21	34			06124	00730	2	41 STARLITE DR
MARCANTONIO, NICHOLAS J & DIANA M	0005	4.02	28			03550	00521	2	11 WOODLAND ROAD
MARCEAU, ROY G	0171	61	6			06274	02029	2	1 JANIE LANE
MARCHESE, JOSEPH & MARILYN	0341	178	4		2795-SF.	34542	00470	2	116 EMERALD PL
MARCHETTI, MATTHEW CHARLES & NICOLE	0349	180	26			06284	00267	2	104 DELIA TERR
MARCHIONE, CAROL M	0299	147	15.01		2141 SF	03747	00077	2	302 NEW YORK AVE
MARCHITTO, ANTHONY & MARIE	0065	30.07	26		1884-SF.	02806	00149	2	73 HALL DR
MARCHIANO, JAMES J & DIANE M	0212	85	14		1320 SF	03979	00311	2	33 KATHRYN ST
MARCIN, CHAD & DEBRA	0138	45	9			03411	00489	2	49 WENDELL PL
MARCIN, CHRISTOPHER C & KRISTIN A	0140	47	8			06121	00784	2	45 TERHUNE ROAD
MARCINISZYN, KRZYSZTOF & BEATA	0139	46	4			06381	02651	2	76 LEFFERTS LANE
MARCINO, MATTHEW & JOANNE	0264	118	66		1676-SF.	04879	00235	2	43 NASSAU ST
MARCINO, RICHARD T, JUNE J, RICHARD J	0051	28	29			06251	00066	2	4 THOMAS DR
MARCONI, ROBERT & SHERYL	0004	4.02	1			05545	00636	2	244 LAUREL LANE
MARCOPOULUS, MATTHEW & JOHANNA	0213	85	21			06200	02065	2	92 IVY ST
MARCZEWSKI, JAMES & ADRIENNE K	0333	175	12		1951 SF			2	44 PARKWAY DR
MARCZEWSKI, JAMES JR	0076	31.03	1.01	C0108	858-SF.	05455	00131	2	108 SWEET BRIAR DR
MARCZEWSKI, JAMES JR & CHRISTINE	0127	40	43.18			05922	00273	2	15 ROLLING HILL WAY
MARDER, DAVID	0374	195	18			06025	00258	2	62 JAMES AVE
MARGARETIS, GUS & KETIKIDIS, VICKI	0227	89	32			06010	00469	2	44 HARRISON ST
MARGEL, WILLIAM & MARY	0347	179.03	7			04520	00248	2	34 ST GERMAIN DR
MARGHERITO, JORDAN M & BRITTANY A	0289	137	11			06094	00024	2	323 CAROLINA ST
MARHOLD, LINDA	0234	91	34			06410	00782	2	34 WASHINGTON ST
MARIN, NELSON & RAQUEL	0050	28	10.01			05605	00383	2	2 AYERS LANE
MARINEZ, KELVY & LISA	0286	135	11		798-SF.	05602	00721	2	14 LEXINGTON BLVD
MARINO, RAYMOND M & MURPHY, JOANN	0051	28	27			05920	00531	2	98 ARMSTRONG DR
MARKEL, VINCENT & ANN	0381	197	13		1008 SF	03631	00873	2	1563 RARITAN ROAD
MARKIEWICZ, LAWRENCE SR & GERALDINE	0133	43	15		1492-SF.	05513	00523	2	17 WENDELL PL
MARKOVIC, MARYANN & MARKOVIC, M	0229	90	34		1260 SF	05536	00554	2	34 STANTON ST
MARKOWITZ, JOHN A & SKWASKI, J L	0199	78	9			05979	00770	2	31 BARTELL PL
MARKOWSKI, DUANE T & MAUREEN	0119	38.10	5		1864-SF.	05078	00041	2	155 JUPITOR ST
MARMOR INC C/O MRS MOFFITT	0224	88.01	49					1	HARRISON ST
MARQUES, JOAO P & VANDA	0256	114	5		1576-SF.	04546	00262	2	219 VALLEY ROAD
MARQUES, JOAQUIM & CRISTINA	0336	176	27			04728	00208	2	315 VALLEY ROAD
MARQUES, JOSE & BARROQUEIRO, T ETAL	0335	176	10			06359	00907	2	25 LINDA LANE
MARQUES, JOSE A & MARIA R	0270	122	11		1744-SF.	05425	00226	2	18 JOHN ST
MARQUEZ, SHEYLA	0167	60	33		1368-SF.	05385	00620	2	14 JANIE LANE
MARQUINA, FRANCISCO J & FERREIRA, N	0103	36	18			06089	00460	2	7 RAINBOW DR

TAXING DISTRICT NO. 02 CLARK TWP

COUNTY NO. 20 UNION

NAME OF OWNER ADDITIONAL OWNERS	PAGE NO.	BLOCK NO.	LOT NO.	LOT QUALIF.	ACCOUNT NO.	DEED BOOK	DEED PAGE	CLASS	PROPERTY LOCATION
MARRETTA, STEVEN & GINA	0002	4	14			04965	00316	2	387 WILLOW WAY
MARRONE, RALPH	0161	54	15		1898-SF.	05872	00673	2	968 RARITAN ROAD
MARROQUIN, JAIME & ANA	0382	197	22		1080-SF.	05645	00742	2	1601 RARITAN ROAD
MARRUGO, NICOLE M&DUDEK, BARBARA ANN	0279	130	3		2594-SF.	05400	00334	2	18 PROSPECT ST
MARTELLI, DEBRA	0078	31.03	3	03		06083	00380	2	1178 LAKE AVE UNIT#2
MARTES, MARGARITA	0028	14.01	33			06393	02766	2	204 HAWTHORNE DR
MARTICORENA, ERNESTO J	0002	4	4			04465	00094	2	24 WOODLAND ROAD
MARTIN, A F JR & DI CECILLA, A L	0354	183	7		1019 SF	03556	00574	2	97 ST LAURENT DR
MARTIN, CRAIG & DONNA	0226	89	16			06087	00250	2	59 STANTON ST
MARTIN, DENISE	0219	88	22		1075 SF	05935	00915	2	15 CORNELL DR
MARTIN, JENNIFER D & ZAJAC, JOHNNY M	0071	31.02	16		2368-SF.	05293	00001	2	145 STONEHENGE TERR
MARTIN, MARK	0280	130	18		1568-SF.	05103	00227	2	33 GRAND ST
MARTIN, SCOTT M & MARK	0205	81	52			06003	00431	2	33 RICHARD ST
MARTINETTI, MICHAEL	0107	38.02	12			06392	02713	1	60 RIDGE ROAD
MARTINETTI, MICHAEL S	0112	38.03	54			06304	00653	2	61 FAIRVIEW ROAD
MARTINETTI, MICHAEL & MARTINETTI, D&D	0102	36	8			06373	00078	2	51 AMELIA DR
MARTINEZ, DAVID & LOJO, MARIA	0102	36	9			06415	02420	2	43 AMELIA DR
MARTINEZ, MANUEL & CONCEPCION	0314	160	33		1477 SF	03739	00147	2	308 WEST LANE
MARTINEZ, MANUEL M & SANDRA	0083	33.01	10			06035	00881	2	151 ACORN DR
MARTINO, CHRISTOPHER & AMI	0218	88	4		1948 SF	05888	00654	2	79 CORNELL DR
MARTINO, FRANK JR. & ANTOINETTE	0129	40	49	03		05720	00644	2	5 HARTMAN COURT
MARTINO, KAREN A	0207	81	90			06176	00386	2	8 KATHRYN ST
MARTINO, MARISSA	0221	88	75			06256	00244	2	48 FAN ST
MARTINS, CALISTO & NATALIA	0067	31	2	01	C0003	05681	00832	2	3 CELLAR AVE
MARTINS, NICOLE E	0073	31.03	1	01	C0043	05918	00184	2	43 BRIARWOOD PATH
MARTOWLIS, STANLEY JR & BEVERLY	0332	174	23		1740 SF			2	7 HILLSIDE AVE
MARTUCCI, EDWARD P & BARBARA JEAN	0281	131	19		1620 SF			2	27 PROSPECT ST
MARTUCCI, JEFFREY AND STEPHANIE	0061	30.03	4		2224-SF.	05831	00264	2	110 STONEHENGE TERR
MARTUCCI, PASQUALE A SR & MARIE	0339	176.01	5		1356 SF			2	50 SYCAMORE ROAD
MARTUCCI, PATRICIA A	0203	81	19			05424	00813	2	21 PRESCOTT TURN
MARTUCCI, RICHARD & LORI	0020	9	7		1744-SF.	05491	00032	2	26 ORCHARD TERR
MARUSHAK, THOMAS	0332	174	16		1664 SF	05842	00615	2	25 HILLSIDE AVE
MARUTHANAL, MATHEW T & THERES	0282	134	4			05901	00816	2	28 DENMAN AVE
MARVANIA, JINAL K & PATEL, C	0322	164.01	1			06070	00006	2	416 WEST LANE
MARX, KAREN L	0057	30	21		2236-SF.	06107	00960	2	54 SWEET BRIAR DR
MARZANO, ANTHONY	0180	64	11		1008-SF.	05515	00373	2	10 SHEFFIELD WAY
MARZANO, VINCENT M & FRANCINE	0120	38.11	4		2894 SF	04063	00203	2	109 JUPITOR ST
MARZARELLA, PAUL VICTOR	0274	126	16			06404	02792	2	128 NASSAU ST
MARZELLA, NICHOLAS & MARIE	0037	22	7			05990	00498	2	7 MOUNTAINVIEW ROAD
MASCARO, MICHAEL A & ODELL, KOLENE	0333	175	16			06347	00108	15F	41 AUTUMN AVE
MASCHAL, CRAIG R&ZEMBRYSKI, MARIANNE	0094	34	22	06	2112-SF.	05651	00052	2	6 SEVELL CIRCLE
MASELLI, FRANK & FRANCINE	0262	117	11		1236-SF.	05566	00659	2	11 NASSAU ST
MASELLI, RICHARD	0161	54	17		1000 SF	05994	00277	2	958 RARITAN ROAD
MASON, CHRISTOPHER G	0075	31.03	1	01	C0091	06220	00502	2	91 BRIARWOOD PATH
MASON, ERIC P & NANCY G	0191	73	7		1172-SF.	43202	00012	2	272 WESTFIELD AVE
MASON, MICHAEL	0108	38.02	29		1736-SF.	03431	00710	2	32 RIDGE ROAD
MASOOD, ASIM & HUMAIRA	0148	50	19		1479 SF	06009	00679	2	67 KENNETH PL
MASSAK, PETER	0049	28	7	05		06350	00120	2	2 CHARLOTTE DRIVE
MASSARELLI, DOMINIC D & ELIZ A	0217	87	3		1605-SF.			2	15 BRADLEY ROAD
MASSARELLI, DONALD & PATRICIA J	0136	43.01	41		1516-SF.	04525	00221	2	58 POST ROAD
MASSARELLI, JAMES & LINDA	0314	160	36			06128	00525	2	314 WEST LANE
MASSARELLI, THOMAS	0010	5	12			03900	00221	2	45 LIMOLI LANE
MASTERTSON, ELSIE	0219	88	19		920 SF			2	27 CORNELL DR
MASTERTSON, WILLIAM H JR	0147	50	11		768 SF			2	70 HUTCHINSON ST
MASTERTASTE INC	0164	58	2		227149SF	05987	00515	4B	222 TERMINAL AVE
MASTERTASTE, INC.	0164	58	3		126025SF	05430	00372	4B	160 TERMINAL AVE
MASTRONARDY, JAMES BENIGN	0254	111	22			06238	00271	2	18 MALVERN DR
MASTROPASQUA, LOUIS	0272	125	38		1088-SF.	05760	00785	2	146 BROADWAY
MASTROPASQUA, L (MASTROPASQUA, L&E-LR)	0148	50	14		1243-SF.	05443	00879	2	73 HUTCHINSON ST
MATEJEK, ROBERT W & LINDA M	0135	43.01	21		1816 SF	03600	00095	2	18 WENDELL PL
MATERIA, DENISE	0358	185.01	37		1644-SF.	04749	00027	2	4 ROSE TERR
MATERNA, LINDA C & LEWIS S	0316	161	24		2097 SF.	04636	00166	2	300 PARKWAY DR
MATEUS, LUIS & RUSSO, MELISSA	0130	42	3		1136 SF	05758	00969	2	15 LEFFERTS LANE
MATHIS, KATHLEEN & HARRY C	0126	40	39	01	2417 SF	03741	00212	2	65 HAYES AVE
MATIEJUNAS, CHARLES & HEDVIGA	0311	159	13		1661-SF.	05427	00133	2	19 CLAUSS ROAD
MATLAGA, BARBARA	0206	81	68	01		05794	00892	1	138 GERTRUDE ST
MATLOSZ, STANLEY & KRISTYNA	0022	11	10			06199	00447	2	40 LOCUST GROVE DR
MATLOSZ, RONALD & LISA-BAGINSKI	0259	115	61		840-SF.	04608	00094	2	91 FULTON ST

TAXING DISTRICT NO. 02 CLARK TWP

COUNTY NO. 20 UNION

NAME OF OWNER ADDITIONAL OWNERS	PAGE NO.	BLOCK NO.	LOT NO.	LOT QUALIF.	ACCOUNT NO.	DEED BOOK PAGE	CLASS	PROPERTY LOCATION
MATOS, ARIEL E & MAGADAN, KAITLIN	0348	180	11			06251 00825	2	42 COLONIAL DR
MATOS, PAUL & PAULA	0004	4.01	21			06076 00486	2	275 LAUREL LANE
MATOS, PAULO & PAULA	0028	14.01	38			06297 00175	2	276 WILLOW WAY
MATOS, PEDRO M & BARBARA C	0288	136	2			05552 00681	2	21 PICTON ST
MATTHEWS, C M & BAUMAN, K L	0063	30.04	56			05445 00572	2	49 MEADOW ROAD
MATTHEWS, ROBERT J & ANN MARIE	0034	21	3		1565-SF.	03738 00133	2	30 SKYLINE DR
MATURA, DRAGUTIN & LJUBICA	0080	31.03	9.01	C0013	1705-SF.	05998 00504	2	1168 LAKE AVE UNIT#13
MAUL, THOMAS J	0046	27	10			03990 00253	2	44 MC COLLUM DR
MAURA GANNETT TRUST	0244	105	20			06142 00206	2	35 BROADWAY
MAXEMOW, WALTER W JR	0228	90	4		1302 SF		2	1272 MADISON HILL ROAD
MAYBAUM, ANDREW & ALLYSON	0143	48.02	1			06149 00102	2	688 MADISON HILL ROAD
MAYE, THOMAS J SR	0077	31.03	1.01	C1154	858-SF.	05686 00457	2	1154 LAKE AVE
MAYE, THOMAS J SR & LORETTA	0028	14	26		2852	04244 00207	2	243 WILLOW WAY
MAYER, JULIUS ROBERT & BONNIE E	0046	28	2.01	C0002		06063 00841	2	675 RARITAN ROAD UNIT#002
MAYES, WILLIAM	0223	88.01	40.01		2439-SF.	05536 00557	2	41 HARRISON ST
MAZA, JOSE JR & AMY	0123	40	6			06247 00285	2	20 HOLLAND DR
MAZA, JOSE LUIS & MARIA A	0025	13	35		1312-SF.	03605 00836	2	1027 LAKE AVE
MAZUR, EDYTA & WAGA, GREGORY	0115	38.06	18			06319 00722	2	113 SKYLINE DR
MAZZA, ANTONIO	0108	38.02	40			06378 02231	2	54 FAIRVIEW ROAD
MAZZA, CHRISTOPHER & KRISTY	0375	195	44			06011 00412	2	22 ALICE LANE
MAZZA, GARY J	0132	43	1			06355 02685	2	574 MADISON HILL ROAD
MAZZA, MARTIN J & JULIE D	0050	28	10.05			06015 00315	2	32 AYERS LANE
MAZZA, TRACY A	0067	31	2.01	C0001	1280-SF.	05723 00143	2	1 CELLAR AVE
MAZZARELLA, EVAN & SACRIPANTI, M	0074	31.03	1.01	C0069		06387 02974	2	69 BRIARWOOD PATH
MAZZARELLA, FRANK & THERESA	0042	24	25			03582 00939	2	1 FAIRVIEW ROAD
MAZZARELLA, JOSEPH	0174	63	14			05970 00018	2	57 DAWN DR
MAZZARELLA, NICOLA & CARMELINA	0103	37	3		1428-SF.	03471 00832	2	109 AMELIA DR
MAZZARELLA, RAFFAELE & LAUREN C	0085	33.03	5		2875-SF.	05963 00411	2	89 TUDOR DR
MAZZUCCO, CHARLES & DONNA	0030	16	11		2810-SF.	03775 00066	2	103 BRIARHEATH LANE
MAZZUCCO, GEORGE & PATRICIA	0046	28	2.01	C0006	1691-SF.	04430 00341	2	675 RARITAN ROAD UNIT#006
MB AB NJ INVESTMENTS LLC	0360	187	9			06401 00135	2	1146 FOREST DR
MC ALLISTER, JEAN & ET AL	0133	43	21		1180-SF.	05567 00372	2	7 WENDELL PL
MC ARDLE, WILLIAM & LISA R	0250	108	53		1978-SF.	04657 00144	2	36 JOSEPH ST
MC CAFFREY, DANIEL J & DORIS N	0214	85	38			05574 00425	2	20 IVY ST
MC CANN, RYAN I & KRISTEN	0335	176	21			06329 00952	2	3 LINDA LANE
MC CANN, WILLIAM & RACHELLE	0107	38.02	10			06048 00423	2	112 FAIRVIEW ROAD
MC CARTHY TRUSTEES	0241	102	3			06341 00261	2	36 HAROLD AVE
MC CARTHY, DENNIS J	0078	31.03	1.01	C1158		06381 00077	2	1158 LAKE AVE
MC CARTHY, DONNA M	0077	31.03	1.01	C0116	858-SF.	05200 00222	2	116 SWEET BRIAR DR
MC CARTHY, FRANK & BARBARA	0098	34.01	6			04581 00183	2	109 THOMAS DR
MC CARTHY, JUSTIN & MARY CLARE	0313	160	30		1133-SF.	05396 00420	2	302 WEST LANE
MC CARTHY, MARIE	0055	28.01	17		1742 SF	05851 00486	2	16 ARMSTRONG DR
MC CARTHY, MARY	0046	28	2.01	C0003	1691-SF.	05429 00592	2	675 RARITAN ROAD UNIT#003
MC CARTHY, BRYAN J & KENNEDY, COURTNEY	0138	45	11		1112-SF.	05769 00426	2	53 WENDELL PL
MC CLUSKEY, FRANK & ANTOINETTE	0316	161	34		1133 SF		2	320 PARKWAY DR
MC CLUSKEY, PAUL & MARIA	0106	38.01	16			06195 00526	2	28 KENNEDY DR
MC CORMACK, IRENE	0076	31.03	1.01	C0104	858-SF.	05591 00913	2	104 SWEET BRIAR DR
MC COY, KRISTEN M & ABLINE, BRIAN	0319	162	20			06130 00784	2	325 WEST LANE
MC CUTCHEON, MARY C	0167	60	26		1248 SF		4A	1158 RARITAN ROAD
MC CUTCHEON, RICHARD J & KAREN M	0058	30	36		1680-SF.	03246 00847	2	50 STONEHENGE TERR
MC DADE, PATRICIA	0174	63	8		1344-SF.	05179 00250	2	69 DAWN DR
MC DERMOTT, DYLAN M & CARA M	0300	149	4			06023 00989	2	10 DAYTON ST
MC DONALD, KATHLEEN S	0158	53	17		1664 SF	05448 00256	2	23 SCHUYLER DR
MC DONOUGH, ROBERT M & OLGA S	0135	43.01	19			02679 00479	2	22 WENDELL PL
MC DONOUGH, THOMAS, MISTRETTE, CATH	0357	185	23			06259 00944	2	1 GEORGIAN DR
MC EWAN, STEPHEN M JR & MARCHESE, D	0150	51	2			06081 00001	2	903 RARITAN ROAD
MC EWEN, JANICE	0057	29	19			05806 00297	2	535 OAK RIDGE ROAD
MC GARR, MICHAEL A, JR & ROSEMARIE	0347	179.03	8			04387 00056	2	80 ST GERMAIN DR
MC GILL, SANDRA	0210	83	19		1561-SF.	05218 00327	2	111 GERTRUDE ST
MC GUIRE, COREY & JUSTYNA	0360	188	6			06179 00145	2	557 VALLEY ROAD
MC GUIRE, SHANNON & BRYAN	0075	31.03	1.01	C0085		06404 02408	2	85 BRIARWOOD PATH
MC HUGH, KELLY	0116	38.07	6			06346 00321	2	29 DORSET DR
MC KEE, CHRISTOPHER	0119	38.10	11			06289 00452	2	78 SURREY RD
MC KENNA, KEVIN P & MADELINE P	0361	189	2		1190 SF	03530 00268	2	54 ROSS ST
MC KEOWN, CAROLYN & THEODORE B III	0083	33.01	9			06208 00321	2	143 ACORN DR
MC LAUGHLIN, JOAN & MC LAUGHLIN, LAURA	0203	81	18		1008-SF.	05344 00017	2	19 PRESCOTT TURN
MC MAHON, DEANNA	0236	94	14				2	1474 FRANKLIN ST
MC MAHON, PATRICK J	0002	4	15			02806 00166	2	381 WILLOW WAY

TAXING DISTRICT NO. 02 CLARK TWP

COUNTY NO. 20 UNION

NAME OF OWNER ADDITIONAL OWNERS	PAGE NO.	BLOCK NO.	LOT NO.	LOT QUALIF.	ACCOUNT NO.	DEED BOOK PAGE	CLASS	PROPERTY LOCATION
MC MAHON, WILLIAM E & MC MAHON, W	0223	88.01	42			05984 00419	2	55 HARRISON ST
MC MANUS, ELIZABETH A	0074	31.03	1.01			06115 00376	2	51 BRIARWOOD PATH
MC MANUS, ELIZABETH A	0078	31.03	1.01	C0051 C1160	1059-SF.	04344 00276	2	1160 LAKE AVE
MC MANUS, JAMES J P JR, & BARBARA A	0305	153	13		1636 SF	03433 00118	2	11 SUNSET DR
MC MANUS, JOHN F & JIHYE K	0331	174	4		1284-SF.	05784 00633	2	410 VALLEY ROAD
MC MANUS, MICHAEL & SANDRA	0065	30.06	7		1872-SF.	05709 00059	2	142 MEADOW ROAD
MC MANUS, KEVIN & DE PAOLA, THERESA A	0306	153	14		720 SF	03709 00239	2	9 SUNSET DR
MC NERNEY, DANIEL J III & COLLEEN	0319	163	4			06351 00084	2	207 WEST LANE
MC PHERSON, DANIEL G & GAUD, MERARI	0293	141	6			06339 00588	2	14 PICTON ST
MC QUAID, D & MONTGOMERY, C	0274	126	4.01		2020-SF.	05498 00254	2	106 JOHN ST
MC SORLEY, SCOTT M & LORI A	0060	30.01	25		2252	03866 00321	2	62 HALL DR
MCCABE, JAMES P JR	0004	4.01	16			05854 00844	2	400 WILLOW WAY
MCLEAN, DONALD T & ANNETTE B	0218	88	7			06336 00104	2	67 CORNELL DR
MC MANUS, ANASTASIA	0067	31	2.01	C0002	1280-SF.	05969 00698	2	2 CELLAR AVE
MCNAIR, BRIAN & JOANNE	0203	81	31			06085 00143	2	43 PRESCOTT TURN
MEAGHER, KEVIN R & DEBORAH	0060	30.01	20		3027-SF.	04540 00295	2	30 HALL DR
MECHETTI, STEVEN M & DEZAIO, NICOLE	0246	107	17			06263 00676	2	41 JOSEPH ST
MECKE, ANDREW J & JILLIAN C	0138	45	10			06134 00634	2	51 WENDELL PL
MEDEIROS, ANTONIO & RUIVO, CARLA	0342	179	9.01			06386 00343	2	33 ST GERMAIN DR
MEDINA, GABRIELA	0361	189	1			06401 02938	2	56 ROSS ST
MEDINA, LUIS R & MARYSOL	0247	108	13		1534-SF.	05020 00221	2	22 LOESER AVE
MEDWAY, RICHARD A JR	0032	19	6			06344 00068	2	45 BRIARHEATH LANE
MEEHAN, JEROME A & JOAN B	0186	68	22		1209 SF		2	36 EMERALD PL
MEEK, LARRY G JR	0022	11	8		2013-SF.	05736 00894	2	20 LOCUST GROVE DR
MEGA, MARIA	0076	31.03	1.01	C0110		06316 00058	2	110 SWEET BRIAR DR
MEGA, ROBERT	0073	31.03	1.01	C0047		06404 02798	2	47 BRIARWOOD PATH
MEGA, ROBERT AND MARGARET	0045	27	5		2084-SF.	05845 00868	2	45 THOMAS DR
MEGEE, WILLIAM & JANE E	0008	4.04	6		2180-SF.	05088 00004	2	292 WILLOW WAY
MEGILL, RAYMOND & JOANN	0107	38.02	11			06355 02668	2	120 FAIRVIEW ROAD
MEHALICK, JOAN V	0145	49	12.08		1448 SF		2	87 HUTCHINSON PL
MEIGS, G RAYMOND	0195	77	8				2	199 WESTFIELD AVE
MEIGS, G RAYMOND	0309	158	1		912-SF.	05504 00887	2	210 VALLEY ROAD
MEIGS, G RAYMOND	0195	77	6		1572-SF.	05689 00197	4A	191 WESTFIELD AVE
MEIGS, GEORGE R	0195	77	7			03535 00463	2	195 WESTFIELD AVE
MEIGS, GEORGE R	0328	169	5			06350 00973	2	7 PARK ST
MEIGS, GEORGE RAYMOND	0195	77	9			06124 00012	2	205 WESTFIELD AVE
MEIRINHO, MARCO J & MARISA L	0037	21	38			06161 00895	2	50 STARLITE DR
MEISSNER, VALERIE A & RICHARD	0351	182	4		1254-SF.	05954 00805	2	107 DELIA TERR
MEKOVETZ, JOHN & STEPHANIE A	0291	139	11		1788-SF.	05497 00706	2	127 GEORGIA ST
MELAO, RODNEY M & HOLLY M	0013	6.02	4		1388-SF.	05163 00078	2	45 CONGER WAY
MELCHIONNA, JOSEPH AND PAMELA	0070	31.02	2			05856 00612	2	181 STONEHENGE TERR
MELICK, LESLIE A & WILLIAM S	0157	52	35			05410 00150	2	44 FRANCES DR
MELILLO, LINDA	0367	193	1		1732-SF.	05525 00472	2	11 CRESCENT PKWY
MELLERT, RICHARD G	0342	179	13			04981 00301	2	1161 MAURICE AVE
MELNICK, ROBERT & NUDO, ALISON	0008	4.04	4			06095 00536	2	318 WILLOW WAY
MELRO, FRANCISCO & CATHY	0105	38	78		2034-SF.	05349 00586	2	21 MILDRED TERR
MELVIN, DAVID G & KARIN TWOMBLY-	0022	11	3		2438-SF.	05647 00490	2	457 OAK RIDGE ROAD
MELVIN, WILLIAM & JOYCE	0327	167	8		1444-SF.	05390 00742	2	5 HICKORY ST
MEMIS, FIGEN & MEHMET	0356	185	21		835-SF.	05793 00833	2	22 ROSS ST
MENDES, ANTONIO F & AMELIA	0275	127	16		1912 SF	03904 00007	2	57 HALIDAY ST
MENDEZ, BEATRIZ	0178	63	82			05961 00092	2	155 LEXINGTON BLVD
MENDEZ, EMILIO JR & REMENTILLA, S.	0265	118.01	12			06335 02241	2	122 FULTON ST
MENENDEZ-GALIS, DEBRA L	0202	81	7		2640 SF	05023 00322	2	115 WESTFIELD AVE
MENENDEZ, CAROL MARIE	0284	134	21		1008-SF.	05564 00829	2	15 LEXINGTON BLVD
MENO, CESAR & SUZANNE	0038	22	10			06017 00109	2	1 MOUNTAINVIEW ROAD
MENTZEL, FRANK & BRIDGET	0324	165	10		1324-SF.	05599 00979	2	36 WHITTIER ROAD
MENTZEL, THOMAS J	0254	112	5		864-SF.	48897 00235	2	24 LUPINE WAY
MERCADO, CARLOS II & SUSANNE	0260	115.01	30		1934 SF	06104 00054	2	162 LIBERTY ST
MERENDINO LIVING TRUST	0127	40	43.05			06115 00559	2	8 ROLLING HILL WAY
MERFERT, WALTER & KRISTIE	0281	131	22			06367 00106	2	11 PROSPECT ST
MERKEL, ANNE PATRICIA	0135	43.01	24		1001 SF	04999 00094	2	12 WENDELL PL
MERLO, PAUL & JENNIFER	0239	100	9			06378 00405	2	102 LINCOLN BLVD
MEROLA, EDWARD & KRISTINE	0361	188	15			05463 00631	2	1718 WESTOVER ROAD
MERTEN, ROBERT A JR & DONNA M	0183	67	8		2439 SF	05676 00729	2	123 GIBSON BLVD
MERWIN, MARIE A	0152	51	30		768 SF		2	62 HUTCHINSON ST
MESA, FELIX & LINDSEY M	0115	38.06	22		1720-SF.	06416 02941	2	79 SKYLINE DR
MESAROS, C M & CARUSO, D A	0023	13	4		1207-SF.	04422 00018	2	7 ORCHARD TERR
MESLOW, RONALD E & ELIZABETH	0094	34	22.04		2112-SF.	05091 00216	2	4 SEVELL CIRCLE

TAXING DISTRICT NO. 02 CLARK TWP

COUNTY NO. 20 UNION

NAME OF OWNER ADDITIONAL OWNERS	PAGE NO.	BLOCK NO.	LOT NO.	LOT QUALIF.	ACCOUNT NO.	DEED BOOK PAGE	CLASS	PROPERTY LOCATION
MESSINA, BASILE JAMES	0353	182	26		1019 SF		2	84 ST LAURENT DR
MESSINA, RICHARD & MALTZMAN, LAINIE	0029	16	2		1216-SF.	05793 00642	2	68 GROVE ST
MESSLER, GAYE	0370	194	20		720 SF	05839 00063	2	25 JAMES AVE
MESSLER, MARJORIE J	0371	194	22		1524 SF		2	29 JAMES AVE
METTA, JOHN J III	0109	38.03	7			06408 02403	2	63 STEMMER DR
METZ, HAROLD A & LISA B	0183	67	5		3510 SF	05333 00169	2	129 GIBSON BLVD
MEVAWALA, KIRIT, AMISHA & SHIVAM	0003	4	25			06398 02522	1	291 WILLOW WAY
MEYER, ANDREAS & ROBIN L DEXTER-	0206	81	81		1075-SF.	04425 00216	2	24 KATHRYN ST
MEYER, INGRID L	0227	89	27		2118-SF.	05697 00995	2	64 HARRISON ST
MEYER, TIMOTHY & LORI	0117	38.08	12			06412 02643	2	165 DORSET DR
MEZAROS, CHARLES W & PHYLLIS A	0012	6	20			05103 00244	2	62 CONGER WAY
MEZAROS, KYLE & FEINSTEIN, ARIELLE	0303	152	1			06175 00841	2	27 FLORENCE DR
MICHAEL, ALBERT & JANE	0120	38.11	2		2634 SF	04123 00112	2	93 JUPITOR ST
MICHALCZYK, KEVIN & COLLEEN	0325	165	22			06368 02248	1	430 WEST LANE
MICHALCZYK, KEVIN & COLLEEN	0325	165	21			06368 02247	2	430 WEST LANE
MICHALCZYK, THOMAS	0039	23	7		2570-SF.	05513 00921	2	31 HILLTOP AVE
MICHELE, DE MAIO	0047	28	2.01	C0021	1667-SF.	05470 00521	2	675 RARITAN ROAD UNIT#021
MICHELUDIS, WILLIAM & CYNTHIA	0349	180	25		1565-SF.	04382 00308	2	106 DELIA TERR
MICIEK, MARGARET A	0375	195	32		1440-SF.	04928 00119	2	46 ALICE LANE
MICKIEWICZ, ADAM & EWA	0368	193	7		1902-SF.	05632 00613	2	820 RIVERBEND DR
MIDDLESEX WATER COMPANY	0131	42	88.02				1	MADISON HILL ROAD
MIDRANO, KENNETH & MARIA	0127	40	43.11		3120-SF.	05449 00409	2	6 GROUSE LANE
MIDRANO, KENNETH; SCHAEFER, SCOTT	0014	7.01	3			03415 00046	1	LAKE AVE
MIDURA, PAUL R	0343	179	19		1686 SF		2	51 COLONIAL DR
MIEKINA, GRZEGORZ & ANITA	0337	176	42			06279 00624	2	19 LUPINE WAY
MIELE, CHRISTOPHER J & HELENE P	0149	50	30			06248 00364	2	447 WESTFIELD AVE
MIELE, SANDRA	0074	31.03	1.01	C0049	1059-SF.	05708 00443	2	49 BRIARWOOD PATH
MIERZEJEWSKI, MIROSLAW & WIOLETTA	0117	38.08	3			06080 00653	2	95 DORSET DR
MIGLIARO, ANTHONY P & JENNIFER	0329	171	2		3320-SF.	05294 00130	2	8 ELM ST
MIGLIARO, ELLEN	0269	121	32			05735 00744	2	58 JOHN ST
MIGLIORINO, GIUSEPPE & TERESA	0040	24	5		3069 SF	05942 00734	2	105 HILLCREST DR
MIGLIOZZI, JAMES	0352	182	13		1019-SF.	05883 00786	2	125 DELIA TERR
MIGNOLI, JOSEPH V & TERY L	0257	114	15			04204 00151	2	15 ASCOT WAY
MIGNOLI, LISA	0251	110	6		1580-SF.	05896 00729	2	37 MALVERN DR
MIGNONE, MICHAEL & NICOLE	0194	76	13			06335 00276	2	78 KING ST
MIGTON, JOHN M & JOAN	0065	30.07	28		1726-SF.	03629 00344	2	61 HALL DR
MIGUELEZ, JOSE A & GORETI M	0089	33.06	7			06221 00391	2	45 TUDOR DR
MIGUELEZ, RAUL & TANIA	0033	20	5		1472-SF.	06055 00289	2	921 LAKE AVE
MIKLAS, PAUL JR & PRISCILLA	0281	131	21		1620 SF		2	17 PROSPECT ST
MIKULAK, STEVEN & FUSIAK, KRISTEN	0319	162	23			06053 00444	2	319 WEST LANE
MILARA, EDUARDO & MAYRA C	0298	147	7			06331 02320	2	9 FLORENCE DR
MILARA, JOSE & PAULA	0183	67	9		1432-SF.	04696 00087	2	121 GIBSON BLVD
MILETO, DOMENIC & AURORA	0251	109	8		1576 SF	03910 00289	2	11 EXETER ROAD
MILFORD, TIMOTHY R & LORI	0100	34.02	41			05922 00928	2	148 STEMMER DR
MILIC, SVETISLAV	0015	8	13		2398-SF.	05592 00882	2	360 OAK RIDGE ROAD
MILKHIKER, LEONID & TSILIYA	0288	136	6		1508-SF.	04628 00065	2	5 PICTON ST
MILLER, DONNA JANE	0201	80	17			04628 00092	2	139 GERTRUDE ST
MILLER, FRANK M & MARGARET L	0085	33.03	1		2024-SF.	04831 00037	2	44 LARGO LANE
MILLER, HENRY A JR & LILLIAN	0210	84	2		1890 SF		2	15 CHARLES ST
MILLER, HOWARD C & JOSEPHINE E	0058	30	33		1738		2	68 STONEHEDGE TERR
MILLER, JOHN & MICHELLE	0339	176.01	2		1168-SF.	04837 00126	2	10 SYCAMORE ROAD
MILLER, KATHLEEN A & PHILIP A	0056	29	11		1113 SF	03335 00234	2	504 RARITAN ROAD
MILLER, MARK & KIRA	0339	176.01	7			06203 00778	2	80 SYCAMORE ROAD
MILLER, MARK; FIDURSKI, DANIELLE	0030	16	12		1650-SF.	05876 00489	2	111 BRIARHEATH LANE
MILLER, MICHAEL T & REUTER, D M	0347	180	2		616-SF.	05935 00625	2	23C ROSS ST
MILLER, RICHARD A & KAREN M	0384	197	59		1008 SF	03478 00711	2	17 COLDEVIN ROAD
MILLER, RONALD J & MAYLYN	0006	4.03	10			06163 00094	2	76 WHEATSHAF ROAD
MILLER, STEPHEN K & DONNA L	0032	18	10		2420-SF.	05451 00149	2	67 WILLOW WAY
MILOSCIA LIVING TRUST	0088	33.05	1			06209 00781	2	16 VICTORIA DR
MINADAKIS, PARACHOS & VASILIKI	0255	112	10			06025 00394	2	17 OLEANDER WAY
MINARCHENKO, JANICE C	0348	180	12		1019 SF		2	44 COLONIAL DR
MINCH, ARTHUR M	0317	161	38			06365 02577	2	328 PARKWAY DR
MINCH, WANDA I	0273	125.01	1			06081 00229	2	35 HALIDAY ST
MINDNICH, STEPHEN & MARGARET M	0114	38.06	12		1842-SF.	03076 00800	2	134 JUPITOR ST
MINNECI, VINCENT B & ALICE L	0045	27	7		2514 SF	05264 00084	2	61 THOMAS DR
MINNITI, JAMES AND ANA	0114	38.06	7			05532 00089	2	94 JUPITOR ST
MINOGUE, JOSEPH	0301	149	12		1020-SF.	05390 00357	2	12 POPLAR TERR
MIODUSZEWSKI, MIROSLAW & DIANE	0369	193.01	5		1526-SF.	04795 00068	2	807 RIVERBEND DR

TAXING DISTRICT NO. 02 CLARK TWP

COUNTY NO. 20 UNION

NAME OF OWNER ADDITIONAL OWNERS	PAGE NO.	BLOCK NO.	LOT NO.	LOT QUALIF.	ACCOUNT NO.	DEED BOOK	DEED PAGE	CLASS	PROPERTY LOCATION
MIRABELLA, FRANK & PATRICIA	0323	164.01	19		1539 SF			2	66 EMERSON ROAD
MIRABELLA, RICHARD JR & DENISE	0336	176	32		1152SF.	04414	00203	2	289 VALLEY ROAD
MIRAGLIOTTA, ROBERT & GERALDINE	0008	4.04	2		2272-SF.	03317	00335	2	84 BROOKSIDE TERR
MIRALDO, JOE E & GIUSTINA J	0115	38.06	13		2076-SF.	06103	00279	2	142 JUPITOR ST
MIRALLES, LORRAINE	0053	28.01	13.01	C0014		06123	00806	2	14 HARVEY COURT
MIRALLES, LUIS	0322	164	53		1368-SF.	05576	00035	2	350 VALLEY ROAD
MIRANDA, JOAO	0046	27	14			06369	00419	2	12 MC COLLUM DR
MIRANDA, JOAO & MARIA	0008	4.04	5			06260	00119	2	310 WILLOW WAY
MIRANDA, KATELYN N, ANA M & MANUEL	0146	49	17			06378	00200	2	84 HUTCHINSON ST
MIRANDA, KEVIN F & VARGHESE, REENU	0080	31.03	9.01	C0010		06328	02412	2	1168 LAKE AVE UNIT#10
MIRANDA, MARK & KAREN	0314	160	37		1354-SF.	04535	00016	2	316 WEST LANE
MIRANDO, STEPHAN & LINDA	0065	30.07	25		2122-SF.	04374	00331	2	136 MEADOW ROAD
MISCHEL, DARREN & KIMBERLY	0374	195	31		1440-SF.	05576	00764	2	36 JAMES AVE
MISIAG, EDWARD J & MICHELLE M	0219	88	18		1600-SF.	05769	00942	2	33 CORNELL DR
MISIUK, MARIAN AND HELENA	0241	102	10		725-SF.	05826	00891	2	107 HART ST
MISKINIS, DORIS	0243	104	5		1144 SF	04102	00321	2	36 LINCOLN BLVD
MITCHELL, WILLIAM A & CINDI ANN	0122	38.12	10		2272-SF.	05375	00616	2	182 DORSET DR
MITJANS, EDWARD & SIMONE	0098	34.01	10		1235-SF.	05441	00001	2	141 THOMAS DR
MITTAL, ABHISHEK	0005	4.02	14			06010	00602	2	273 OAK RIDGE ROAD
MKSK LLC	0232	91	10.01			06103	00936	4A	33 WESTFIELD AVE
MNICH, ROMANO & EZBIETA	0323	164.01	11			06297	00880	2	228 EAST LANE
MOCHTAK, DENNIS G & MOCHTAK, STEVEN	0145	49	9			06010	00696	2	18 KENNETH PL
MOCK, PETER H & MARY ANN	0124	40	13		2523-SF.	03947	00221	2	70 HOLLAND DR
MOGENSEN, MARTIN H & CHRISTINE	0026	14	12		2504-SF.	03802	00047	2	196 BRIARHEATH LANE
MOGLIA, JUSTIN & JENNIFER	0138	45	13			06381	02530	2	57 WENDELL PL
MOHAMADI-KHAN, AZIN	0234	92	2		2306 SF	04868	00076	4A	11 LINCOLN BLVD
MOHAMED, HOSSAM & RASHED, NURA	0024	13	11			06413	00020	2	140 BRIARHEATH LANE
MOJSA, MACIEJ & KAROLINA	0290	139	1.01			06017	00932	2	358 CAROLINA ST
MOLAIE, ANDREW & LEILA	0156	52	20.11			06235	00072	2	474 MADISON HILL ROAD
MOLLOY, JAMES & DIANE	0066	30.07	34		1908-SF.	03358	00898	2	23 HALL DR
MOLLOZZI, JUDITH	0231	91	5.01	C0007	669-SF.	04981	00346	2	14 WASHINGTON UNIT07APTBB
MONACO, MARTIN L JR	0082	33.01	4			05513	00094	2	32 TUDOR DR
MONACO, MICHAEL & CAMILLE	0203	81	30			06337	00969	2	41 PRESCOTT TURN
MONAGLE, EDWARD J & PEGGY ANNE	0069	31.01	10		2918-SF.	05917	00289	2	190 STONEHENGE TERR
MONARI, LOUIS JAMES & TRACY A	0043	25	10			06099	00935	2	84 HILLCREST DR
MONCUR, STEVEN & DOROTHY	0189	70	15		1832-SF.	03982	00296	2	46 SCHOOL ST
MONCZKA, ARTHUR C & JADWIGA	0367	192	36			03438	00557	2	61 UNION COUNTY PKWY
MONDALTO, RUBEN	0366	192	31.01			06405	02451	2	460 VALLEY ROAD
MONDELLI, DANIEL R	0068	31	2.01	C0015		05693	00581	2	15 CELLAR AVE
MONDI, ANTHONY & CYNTHIA	0008	4.04	9			05756	00863	2	25 DEERWOOD DR
MONDI, MARGARET	0053	28.01	13.01	C0005		06082	00005	2	5 HARVEY COURT
MONTALVO, SONIA	0337	176	40		768-SF.	05512	00855	2	9 LUPINE WAY
MONTANEZ, KATHLEEN A	0225	88.01	63		1075-SF.	05870	00497	2	50 GERTRUDE ST
MONTEFUSCO, RYAN & KRISTIN	0088	33.05	3.01			06380	02144	2	2 VICTORIA DRIVE
MONTEIRO, ANTONIO & ALICE	0213	85	17		1064-SF.	05422	00865	2	69 GERTRUDE ST
MONTES FAMILY TRUST	0010	6	3			06346	00849	2	17 SCHWIN DR
MONTES, CONSUELO	0014	6.02	11		2152-SF.	03016	00308	2	310 OAK RIDGE ROAD
MONTES, HERNAN L & ANNA E	0083	33.01	16			06312	00752	2	36 FEATHERBED LANE
MONTESI, CHRISTINA & VENTRA, CHRISTOP	0357	185	25			06414	02179	2	1 ROSE TERR
MONTUORI, GIUSEPPE & KIMBERLY	0291	139	10		1836-SF.	05094	00179	2	121 GEORGIA ST
MONZON, JOSEPH B & MARILYN	0130	41	5			06417	02619	2	21 STATE ST
MOONEY, JAMES TODD & COLLEEN	0328	169	4		1620-SF.	04440	00257	2	1 PARK ST
MOORE, JOSEPH S & DEBORAH	0343	179	30			06052	00707	2	29 COLONIAL DR
MORAES IRREVOCABLE FAMILY TRUST	0295	145	7			06414	00117	2	131 WALNUT AVE
MORAGHAN, EDWARD & SUSAN	0185	67	34		1472-SF.	05388	00626	2	172 LEXINGTON BLVD
MORAHAN, EDWARD H & BARBARA	0102	36	6		1956-SF.	03666	00093	2	67 AMELIA DR
MORAIS, FLAVIO & MARIA	0260	115.01	31		1576-SF.	05514	00207	2	168 LIBERTY ST
MORALES, GEORGINA	0091	33.08	91			06074	00001	2	20 ACORN DR
MORALES, IRIS	0220	88	23			06327	02087	2	5 CORNELL DR
MORAN, ELSIE C	0199	78	3		840-SF.	01865	00327	2	157 WESTFIELD AVE
MORAN, MARY C	0327	168	2		2160 SF			2	6 PARK ST
MORAN, ROBERT & JENNIFER	0096	34	33		2534 SF	04952	00300	2	337 MADISON HILL ROAD
MORDAS, JOANNE	0354	183	3		1170-SF.	05454	00324	2	107 ST LAURENT DR
MORECRAFT, JAMES L & THERESA	0024	13	23		1616-SF.	04891	00218	2	16 WILLIAM ST
MOREHOUSE, MELISSA ANN	0216	86	2			06219	00466	2	41 BRADLEY ROAD
MOREIRA, GABRIEL & CARO, NATALIE	0235	94	4			06374	02716	2	57 LINCOLN BLVD
MOREIRA, JULIA	0084	33.02	10			06017	00235	2	167 MEADOW ROAD
MOREIRA, PAUL S & CARLA C T	0092	33.10	18		2132-SF.	05934	00349	2	792 RARITAN ROAD

TAXING DISTRICT NO. 02 CLARK TWP

COUNTY NO. 20 UNION

NAME OF OWNER ADDITIONAL OWNERS	PAGE NO.	BLOCK NO.	LOT NO.	LOT QUALIF.	ACCOUNT NO.	DEED BOOK PAGE	CLASS	PROPERTY LOCATION
MORETTI, GUY & ELIZABETH	0244	106	5			06126 00240	2	10 JOSEPH ST
MORGAN, TODD R & MARY ELIZABETH	0009	4.05	54			05449 00567	2	18 DEERWOOD DR
MORLEY, ROBERT & MARYANN	0269	121	30		1203 SF	03681 00106	2	66 JOHN ST
MORO, KAREN E	0248	108	18		1534 SF	05961 00552	2	132 LINCOLN BLVD
MOROLI, VIVIAN	0008	4.05	48		2280-SF.	02758 00860	2	185 ORCHARD TERR
MOROZOFF, DAVID & LAURA	0108	38.03	1		1290-SF.	04604 00335	2	9 STEMME DR
MOROZOWSKI, JONATHAN & BURKE, K	0270	123	9			06127 00154	2	145 BROADWAY
MORREALE, ELIO A & NADIA	0162	55	11			06169 00252	2	34 CUTLER PL
MORRIS, CHARLES F & GLORIA	0368	193	9		1526 SF		2	808 RIVERBEND DR
MORRISON, CHRISTOPHER & CHIN, KAREN	0019	8.03	15.04			06384 02884	2	55 LANCE DR
MORRISON, TODD R	0206	81	78			05669 00342	2	30 KATHRYN ST
MORSE, LAWRENCE A & CHARLOTTE	0193	75	17.01			05671 00127	2	69 RIVERSIDE DR
MORTAGUA, JORGE & CHRISTIANE G	0219	88	9		1075-SF.	05665 00404	2	59 CORNELL DR
MORTELLITO, ANTOINETTE	0048	28	2.01	C0028	1625-SF.	04117 00183	2	675 RARITAN ROAD UNIT#028
MORTON, DOUGLAS & ET AL	0042	24	30.01		1632-SF.	04879 00028	2	15 FAIRVIEW ROAD
MORTON, ROBERT J & OFELIA	0143	48.02	6		1036 SF		2	49 DORIS WAY
MOSCHETTO, JAMES & SHERRI	0311	159	14		1978 SF	05847 00105	2	21 CLAUS ROAD
MOSHENBERG, DAVID & ORLY	0054	28.01	13.01	C0029		06384 02549	2	29 HARVEY COURT
MOSKOWITZ, MELVYN H & EILEEN T	0263	118	17			06247 00745	2	80 FULTON ST
MOSKWA, WILLIAM P & JO ANN	0245	107	7		1152 SF		2	34 HARDING AVE
MOTA, VICTOR F & GISELIA M	0357	185.01	1.01			06089 00868	2	1119 FOREST DR
MOTSAY, CHRISTIAN & ANDREA	0156	52	20.09			05960 00104	2	9 ELISA LANE
MOUHANNA, NADA	0317	162	4			06361 00042	2	307 WEST LANE
MOURA, CARLOS R & MARIA	0366	192	28		3113 SF	03592 00552	2	518 VALLEY ROAD
MOY, GING J & NORMA W	0295	145	1		1280 SF	03369 00967	2	47 SUBURBAN RD
MOY, JEFFREY M & YU, MAN GUI	0096	34	30.03			06081 00604	2	291 MADISON HILL ROAD
MOYANO, MARCEL & PAPZYCA, KAYTHRIN	0143	48.02	8			06356 00371	2	61 DORIS WAY
MPLETSAKIS, ANTONIA	0040	24	3			06270 00451	1	121 HILLCREST DR
MRUSKOVIC, JOHN E & BARBARA J	0236	94	15		584-SF.	05923 00959	2	1484 FRANKLIN ST
MUCCI, MICHAEL	0231	91	5.01	C0009	2312-SF.	03875 00275	2	14 WASHINGTON UNIT09APT2B
MUELLER, JOHN & SHEILA	0029	16	7			06191 00982	2	69 BRIARHEATH LANE
MUGAVERO, MICHAEL & CHERYL	0156	52	29			05666 00968	2	81 FRANCES DR
MUGAVERO, MICHAEL & PATRICIA M	0033	20	10		1811-SF.	05666 00968	2	885 LAKE AVE
MUHLGEIER, J & L & SPEARNOCK, S & J	0049	28	7.01		3800-SF.	05799 00181	2	18 CHARLOTTE DRIVE
MULBERRY, MICHAEL & CAROL	0135	43.01	20		1232 SF		2	20 WENDELL PL
MULCAHY, DOROTHEA	0153	52	14.02			03570 00026	2	2 GINEST DR
MULLER, JAMES & JANET	0218	88	3		1075 SF	03968 00259	2	83 CORNELL DR
MULLER, THOMAS R & CHRISTINE E	0265	119	11		1692-SF.	05390 00483	2	152 FULTON ST
MULLIGAN, ELLEN	0134	43.01	8			05943 00166	2	46 WENDELL PL
MULLIGAN, ROBERT M & SUSAN C	0328	168	7		1958 SF		2	1 MAPLE ST
MULLIN, VINCENT P-ESTATE	0260	115.01	33				2	180 LIBERTY ST
MULVIHILL, THOMAS O & DONNA LYNN	0327	167	5		2528 SF	03865 00247	2	64 PARKWAY DR
MUNIZ, JOHNNY & GARBARINO, MARY	0318	162	18			06293 00969	2	329 WEST LANE
MUNIZ, ROY A & GLADYS R	0322	164	47			05151 00206	15F	326 VALLEY ROAD
MUNIZ, SUSAN	0338	176	54.12			06253 00323	2	63 SYCAMORE ROAD
MUNOZ, JULIAN & JESSICA E	0242	103	4			06143 00760	2	46 LINCOLN BLVD
MURATT, THOMAS J & CAROLYN H	0259	115	62		1162 SF		2	85 FULTON ST
MURAWSKI, PETER J & LAURA P	0022	11	9		2404-SF.	00361 00431	2	32 LOCUST GROVE DR
MURETTA, STEPHEN & MARLENE	0049	28	7.03			05850 00041	2	10 CHARLOTTE DRIVE
MURIN, EDWARD & MASSIMINO, SUSAN	0384	197	51		1008 SF	03847 00008	2	33 COLDEVIN ROAD
MURK, NORMAN J & DIANE H	0176	63	34			03381 00588	2	17 DAWN DR
MURPHY, ANN MARIE & JOHN	0162	55	8		1378 SF		2	35 GARSIDE PL
MURPHY, BRENDA, ET ALLS	0330	172	7			06149 00344	2	3 ELM ST
MURPHY, BRIAN AND TERESA	0023	13	6		2088-SF.	05809 00479	2	9 ORCHARD TERR
MURPHY, PATRICK E & PIMENTEL, NANCY	0246	108	1			04315 00203	2	62 HARDING AVE
MURRAY, LISA A	0257	115	4		1120-SF.	04694 00244	2	82 BROADWAY
MURRAY, WAYNE P & COLLEEN	0376	195	52		720 SF	03589 00756	2	6 PETER CIR
MUSELLI, GARY A & CHRISTA L	0334	176	4		1156-SF.	05057 00073	2	37 LINDA LANE
MUSKUS, VIRGINIA R	0013	6.02	3		2066-SF.	02660 00559	2	53 CONGER WAY
MUSTO, JUSTIN & TRIGUERO, MELISSA	0295	145	11			06372 00167	2	1 SUBURBAN RD
MYERS, CRAIG & LYNN BENNETT	0060	30.01	19			04713 00185	2	24 HALL DR
MYSKA, PATRICIA C	0172	61	19		780-SF.	05190 00150	2	4 TERRY LANE
MYTROWITZ, JOHN & SUSAN	0070	31.02	4.04		3032 SQ.	05013 00097	2	7 BIENKO COURT
NABER, JOHN R & BEAUDION, MARIA-EVE	0159	53	25.01			06062 00129	2	2 BULLMAN COURT
NADLER, ANDREW & REBECCA	0356	185	14			05785 00378	2	4 DURHAM DR
NADOLSKY, THOMAS & CHRISTINE A	0200	79	9		2310-SF.	05388 00152	2	100 RICHARD ST
NAEGELE, BERTHA J & WILLIAM D	0297	146	15			06211 00493	2	34 FLORENCE DR
NAEGELE, DANIEL & MAROTTA, GINA M	0089	33.07	5			06080 00493	2	59 TUDOR DR

TAXING DISTRICT NO. 02 CLARK TWP

COUNTY NO. 20 UNION

NAME OF OWNER ADDITIONAL OWNERS	PAGE NO.	BLOCK NO.	LOT NO.	LOT QUALIF.	ACCOUNT NO.	DEED BOOK PAGE	CLASS	PROPERTY LOCATION
NAGY, STEPHEN J	0349	180	18			04013 00148	2	120 DELIA TERR
NAK TASHAROFI REAL ESTATE HOLDINGS	0145	49	12.0501			06282 00091	1	999 RARITAN ROAD
NALUPTA, JANUEL & LYNN	0288	136	3		1303-SF.	05891 00925	2	19 PICTON ST
NAPURANO, GINA MARIE	0269	121	35			06167 00241	2	46 JOHN ST
NARDELLI, BARBARA SANZONE	0199	78	10			06290 00477	2	37 BARTELL PL
NAUGHTON, PATRICIA A	0082	33	6.01	C0776	1900-SF.	04811 00339	2	776 FEATHERBED LANE
NAUMOVICZ, JOHN	0056	29	14.01			06361 00058	2	524 RARITAN ROAD
NAVA, JORGE B	0212	85	11			06284 00860	2	39 KATHRYN ST
NAVARRO, OMAR	0242	102	16			06403 02243	2	11 HARDING AVE
NAVARRO, OMAR J	0241	102	1			06403 02242	1	11 HARDING AVE
NAVROSKI, MIGUEL A&MARQUES, ANABELA A	0346	179.02	3		1460-SF.	05593 00070	2	1114 MAURICE AVE
NAZAR, ROBIN A	0076	31.03	1.01	C0103	858-SF.	05692 00108	2	103 BRIARWOOD PATH
NEGRI, MICHAEL & ANTOINETTE	0266	119	21		1692-SF.	04540 00244	2	36 COOK ST
NEGRIN, ESTER	0241	102	12			06200 00475	2	99 HART ST
NEGRIN, SEAN	0302	151	2			06124 00918	2	23 FLORENCE DR
NELSON, JAMES & ROSANNE	0378	196	30		1672 SF	03934 00295	2	18 JAMES AVE
NEMETH, JAMES & COLLEEN	0192	75	2		2062	05464 00441	2	74 BARTELL PL
NENORTAS, ADAM & PECINA, LACEY	0245	107	3			06289 00149	2	16 HARDING AVE
NENORTAS, MICHAEL A & ANNA MARIE	0363	191	6			06054 02008	2	103 GLENWOOD TERR
NESBIT, DONALD & OMI-QUISHAWN H	0285	135	2			06284 02038	2	54 LEXINGTON BLVD
NESHIMKA, JUDITH & MICHAEL	0370	194	12			05983 00877	2	9 JAMES AVE
NESHIMKA, MICHAEL & PHYLLIS	0198	77	52			06413 02698	2	18 BARTELL PL
NETTA, CHRISTOPHER & CARBALLO, ALEX	0375	195	40			06270 00520	2	30 ALICE LANE
NEVARGIC, PETER P JR	0063	30.04	62		1408-SF.	06004 00639	2	1068 LAKE AVE
NEVARGIC, PETER P JR AS TRUSTEE	0175	63	23			06336 00745	2	39 DAWN DR
NEW JERSEY AMERICAN WATER%G.T.D.	0230	91	2				1	MADISON HILL ROAD
NEWBY, DAVID H & GERTRUDE	0151	51	13		1075 SF	03353 00455	2	951 RARITAN ROAD
NGUYEN, HUNG C	0080	31.03	9.01	C0006		03472 00730	2	1168 LAKE AVE UNIT#6
NGUYEN, NAM & TAM	0208	82	15		1075-SF.	04311 00270	2	58 PRESCOTT TURN
NICHOLAS, FRANCES	0227	89	29		2074 SF	05854 00618	2	50 HARRISON ST
NICHOLAS, KALLIOPE	0267	121	3			06038 00855	2	118 BROADWAY
NICHOLSON, EDWARD J & LYNN M	0012	6.01	4			04221 00142	2	50 SCHWIN DR
NICKOLSON, CHRISTOPHER	0319	162	21			06351 02311	2	323 WEST LANE
NICOL, RONALD M	0304	152	15		1308 SF	03475 00530	2	55 FLORENCE DR
NICOLOSI, ROSA M	0363	189	18			06363 00334	2	13 CRESTWOOD LANE
NICOLSON, KEVIN W & AMY K	0086	33.04	7			06287 00292	2	67 VICTORIA DR
NIED, ELIZABETH M	0162	55	2		1586 SF		2	7 GARSIDE PL
NIELSEN, NEIL R JR & LISA A	0285	134	24		1188-SF.	05695 00622	2	27 LEXINGTON BLVD
NIERODA, RYSZARD & MAGDALENA	0363	191	5		1047 SF	03435 00402	2	9 CRESCENT PKWY
NIERSTEDT, WILLIAM & MARIA	0231	91	5.01	C0006		06365 00082	2	10 WASHINGTON UNIT06APT2A
NIEVES, RUBEN & JEANNINE	0149	50	31		2658 SF	05523 00993	2	443 WESTFIELD AVE
NIGRO, JERRY J & LESLIE A	0183	66	8		1595 SF	05659 00638	2	58 DAWN DR
NIGRO, JUDITH	0142	48.01	6			04976 00236	2	52 DORIS WAY
NIKOLIC, UROS & WONG, JANET	0258	115	30		1692-SF.	05609 00340	2	167 PROSPECT ST
NINA ASSOCIATES LIMITED LIABILITY C	0271	124	1			06204 00460	2	154 WESTFIELD AVE
NINA ASSOCIATES LLC	0271	124	2			06204 00454	2	150 WESTFIELD AVE
NINASHVILI, ALEXANDER & MAIA	0337	176	50			06396 02838	2	51 LUPINE WAY
NIOTIS, GEORGE & JENNA	0255	113	2			05874 00732	2	28 ASCOT WAY
NISKY, JOSEPH	0206	81	71			06284 00719	2	120 GERTRUDE ST
NIVAR, CARMEN	0091	33.08	90			05729 00714	2	626 RARITAN ROAD
NLS ENTERPRISES LLC	0244	106	1			06287 00803	4A	72 WESTFIELD AVE
NOBRE, AGOSTINHO M & TERESA M	0126	40	37.02		2919-SF.	04921 00303	2	105 HAYES AVE
NOCERA, HELEN	0150	51	9			05449 00387	2	933 RARITAN ROAD
NOCKS, ANDREA	0086	33.04	8		1968-SF.	04771 00053	2	75 VICTORIA DR
NOGUEIRA, JORGE & ANGELINA	0356	185	15		1816 SF	03584 00718	2	36 ROSS ST
NOGUEIRA, NUNO & MAIA, RAQUEL	0026	14	11			06402 02208	2	188 BRIARHEATH LANE
NOLAN, EILEEN	0254	112	1		936-SF.	04827 00206	2	4 LUPINE WAY
NOLL, SVETLANA	0137	44	3			06350 02012	2	84 TERHUNE ROAD
NOLLSTADT, MARY BETH	0059	30.01	7		2112-SF.	04768 00117	2	91 STONEHENGE TERR
NOONAN, DANIEL & JIMENA	0049	28	3.04			06214 00390	2	8 HOLLANDER HILL CT
NOONAN, RITA SACCO-	0154	52	14.18		2421-SF.	04811 00110	2	5 ANTHONY CIR
NOONE, JENNIFER	0218	88	5			06358 02306	2	75 CORNELL DR
NOONE, MICHAEL & JAN	0222	88	89.01			05757 00644	2	75 IVY ST
NORDSTROM, DANIA & JOSEPH	0227	89	39			05982 00577	2	14 HARRISON ST
NORINSKY, RHONA	0312	160	15		912 SF	03350 00420	2	2 CLAUSS ROAD
NORMAN A ROST REVOCABLE TRUST AGREE	0264	118	58			06134 00622	2	67 NASSAU ST
NORMAN, ROBERT A & JACQUELINE A	0044	26	5		1280-SF.	05402 00084	2	25 ARMSTRONG DR
NORMANN, MATTHEW J	0080	31.03	9.01	C0018		06326 00830	2	1168 LAKE AVE UNIT#18

TAXING DISTRICT NO. 02 CLARK TWP

COUNTY NO. 20 UNION

NAME OF OWNER ADDITIONAL OWNERS	PAGE NO.	BLOCK NO.	LOT NO.	LOT QUALIF.	ACCOUNT NO.	DEED BOOK	DEED PAGE	CLASS	PROPERTY LOCATION
NORTON, THOMAS M	0360	187	10		1066-SF.	05939	00824	2	1144 FOREST DR
NOTHSTEIN, ERIC	0258	115	32		1692-SF.	05801	00907	2	117 FULTON ST
NOVAK, JOHN & CLAUDIA	0125	40	35		1036-SF.	05870	00983	2	121 HAYES AVE
NOVELLO, DAVID A	0048	28	2.01	C0034		06316	00099	2	675 RARITAN ROAD UNIT#034
NOVY, ROBERT J & PATRICIA A	0066	30.07	39			03001	00183	2	80 MEADOW ROAD
NOWAK, EDWARD & JOAN	0140	48	7		1744 SF			2	43 POST ROAD
NOWAK, LILIA	0187	68	31		1676 SF			2	2 EMERALD CT
NOZZA, GREGORY M & CAROLYN M	0300	149	3		1366 SF	03393	00940	2	75 NEW YORK AVE
NUCERA, CAROL A	0110	38.03	20			06149	00206	2	62 AMELIA DR
NUCERA, FRANK A & JILL A	0029	15	6		1550-SF.	04541	00331	2	51 GROVE ST
NUCERA, GEORGE	0058	30	32			06148	00766	2	74 STONEHENGE TERR
NUCERA, JOSEPH J	0091	33.10	1		2031-SF.	05679	00982	2	700 RARITAN ROAD
NUDO, CHRISTOPHER P & JENNIFER	0023	13	8		1531-SF.	05737	00951	2	13 ORCHARD TERR
NUDO, JONATHAN M & MURAWSKI, DANIEL	0044	26	1			06011	00435	2	57 ARMSTRONG DR
NUDO, MICHAEL & KATHLEEN	0021	10	4			05498	00023	2	32 HAWTHORNE DR
NUDO, MICHAEL J & ASHLEIGH	0121	38.11	19			06209	00029	2	32 DORSET DR
NUGENT, THEODORE & DONNA	0236	95	4		1018-SF.	05161	00119	2	125 HART ST
NUGENT, THOMAS J	0217	86	8		1331-SF.	05601	00072	2	96 CORNELL DR
NUNES, KEVIN & DECAPUA, ELLEN	0252	110	13			05916	00345	2	64 RUNNYMEDE ROAD
NUNES, NELSON & LISA	0012	6.01	9		1624-SF.	05925	00837	2	94 SCHWIN DR
NUNES, ROY & LYNNE	0104	38	72		2109-SF.	02990	00468	2	73 MILDRED TERR
NUNEZ, MANUEL & ENCARNACION	0185	67	27		2320 SF	03615	00001	2	142 LEXINGTON BLVD
NUZZI, GREG PAUL & THERESA ANN	0152	52	7		832-SF.	05664	00331	2	314 MADISON HILL ROAD
O BRIEN, EDWARD H & GERDA A	0292	140.01	9		1764 SF			2	90 GEORGIA ST
O BRIEN, EDWARD J & LOURO, MICHELLE	0197	77	38		1558-SF.	05409	00961	2	48 BARTELL PL
O BRIEN, WALTER F & MARIE	0336	176	34					2	279 VALLEY ROAD
O BRIEN, MEGAN & MARESCA, MICHAEL JR.	0204	81	39		1299-SF.	05286	00280	2	73 PRESCOTT TURN
O CALLAHAN, KEVIN & RENEE	0058	30	29		2112-SF.	05735	00012	2	6 SWEET BRIAR DR
O CONNELL, CHARLES M & EDITH M	0386	199	16					2	1542 BEDFORD ST
O CONNOR, BARBARA M	0202	81	13		923 SF	04036	00094	2	9 PRESCOTT TURN
O CONNOR, PATRICK & NANCY	0089	33.07	3			05389	00915	2	26 KENT PL
O DELL, ALBERT JR & JEANNE M	0297	146	12		1307 SF	03618	00842	2	10 SUBURBAN RD
O DONNELL, DANIEL P & GAIL	0318	162	15		1312-SF.	05430	00643	2	233 EAST LANE
O DONNELL, D; CIMILLUCA, D	0079	31.03	9.01	C0001	1224-SF.	05841	00033	2	1168 LAKE AVE UNIT#1
O MALLEY, THOMAS E & BARBARA R	0340	177	11		1196 SF			2	22 LINDA LANE
O NEILL, ALLISON	0134	43.01	11			05792	00588	2	40 WENDELL PL
O NEILL, MARILYN	0175	63	18					2	49 DAWN DR
O NEILL, ROBERT J & KATHRYN S	0180	64	3		1200 SF	05520	00653	2	6 DAWN DR
O T R LLC	0233	91	19			06303	00997	4A	75 WESTFIELD AVE
O BRIEN, MICHAEL	0054	28.01	13.01	C0026		06334	00976	2	26 HARVEY COURT
O CONNOR, KATE E & PATRICIA	0375	195	33			06337	02061	2	44 ALICE LANE
O DONNELL, SANDRA	0080	31.03	9.01	C0016	1630-SF.	05905	00451	2	1168 LAKE AVE UNIT#16
O DONNELL, PATRICIA & GIAQUINTO, L	0078	31.03	3.03	C0005		06336	00956	2	1178 LAKE AVE UNIT#5
O HANDLEY, RONALD J & JOCELYN	0121	38.11	17		1528-SF.	04057	00324	2	48 DORSET DR
O NEIL, LOUISE & O NEIL, VICKI	0179	63	96			04077	00241	2	69 EMERALD PL
O NEILL, DIANE K	0358	185.01	40		1316-SF.	05960	00840	2	7 GEORGIAN DR
OAKE, MARY ANN KELLY & DE MARZO, A	0105	38	76			05992	00104	2	39 MILDRED TERR
OAKLEY, MICHAEL B & PATRICIA LYNN	0057	29	22			06114	00189	2	517 OAK RIDGE ROAD
OAKRIDGE MANOR CONDOMINIUM ASSOC	0079	31.03	9.01					1	LAKE AVE
OASIS-CHURCH-NJ COM OF THE CHRISTIA	0283	134	8			06302	00749	15D	2 DENMAN AVE
OBUCH, JOSEPH A & JEAN C	0087	33.04	11		1968-SF.	02858	00153	2	99 VICTORIA DR
OBUCH, RONALD W	0132	43	2		970-SF.	05297	00064	2	570 MADISON HILL ROAD
OCANA, IAN & LOGARTA, NICOLE	0205	81	66			06387	00377	2	144 GERTRUDE ST
OCCHIPINTI, FRANK & CHIPELO, MARIA	0030	17	7			05991	00929	2	83 WILLIAM ST
OCCHIPINTI, JOHN	0215	85	54		1075-SF.	04845	00324	2	6 BRADLEY ROAD
OCHOA, GUSTAVO & IRAIDA	0102	36	10		2400-SF.	04817	00127	2	33 AMELIA DR
OCHOCKI, KAZIMIERZ	0274	126	17		1106-SF.	05872	00731	2	132 NASSAU ST
ODDI, ADRIAN Q & ANDREA	0345	179	45		2048-SF.	04607	00288	2	93 ST GERMAIN DR
OLAS, EDWARD & BARBARA	0018	8.02	9			06324	00914	2	48 LANCE DR
OLBRY, MICHAEL & MICHELLE	0263	118	26			06365	00434	2	131 PROSPECT ST
OLECH, JACEK & RENATA	0314	160	32		1133-SF.	05976	00091	2	306 WEST LANE
OLENICK, EDWARD J JR & CARMELA	0192	74	2		2094 SF	03976	00271	2	196 MILLER AVE
OLEYAR, ANNA P	0275	126	20		1600 SF			2	141 VALLEY ROAD
OLIVARES, MICHAEL	0151	51	17			06413	00475	2	49 HUTCHINSON ST
OLIVEIRA, ANTONIO & MARIA	0115	38.06	19		1720-SF.	04960	00254	2	105 SKYLINE DR
OLIVEIRA, FABIO E & VIERA, SUSANA C	0331	173	32		1502 SF	05974	00014	2	201 MILLER AVE
OLIVEIRA, JAIME & ANNMARIE	0362	189	7		1794 SF	03421	00385	2	44 ROSS ST
OLIVEIRA, JOAO & ALDA	0266	120	4		1692-SF.	05643	00611	2	27 COOK ST

TAXING DISTRICT NO. 02 CLARK TWP

COUNTY NO. 20 UNION

NAME OF OWNER ADDITIONAL OWNERS	PAGE NO.	BLOCK NO.	LOT NO.	LOT QUALIF.	ACCOUNT NO.	DEED BOOK	DEED PAGE	CLASS	PROPERTY LOCATION
OLIVEIRA, JOAO & SUSANA	0038	22	16			05945	00689	2	18 ACKEN DR
OLIVEIRA, LUIS	0264	118	30			05841	00804	2	75 NASSAU ST
OLIVEIRA, MARIA	0047	28	2.01	C0020	1692-SF.	06390	02810	2	675 RARITAN ROAD UNIT#020
OLIVEIRA, MARIA MANUELA	0202	81	5		1675 SF	04236	00182	4A	107 WESTFIELD AVE
OLIVEIRA, PEDRO & CHRISTINA	0213	85	16		1981	05887	00668	2	71 GERTRUDE ST
OLIVEIRA, SANDRA & BRAJCZEWSKI, JOHN	0131	42	18			06297	00862	2	101 LEFFERTS LANE
OLIVEIRA, TARA & JAMES	0253	111	14			06397	00385	2	68 MALVERN DR
OLIVEIRA, LUIS M & MARIA V ALBERTO-	0302	150	12		1120-SF.	05144	00001	2	16 POPLAR TERR
OLIVERA, JOEL & ADA	0164	59	4			06402	02606	2	1773 DAKOTA ST
OLSEN, BRIAN D & MELODY A	0104	38	67		2147-SF.	04547	00212	2	113 MILDRED TERR
ONISHI, NORIKAZU & AZUSA	0220	88	25			06249	00512	2	1044 MADISON HILL ROAD
OPPERMAN, KRISTIN	0319	163	1			06354	00518	2	305 SUNRISE DR
OPPERMAN, MICHAEL	0206	81	74			06354	00434	2	110 GERTRUDE ST
ORANGE, BARRY K	0177	63	57		2816 SF	04006	00199	4A	1091 RARITAN ROAD
ORANGE, BARRY K	0354	183	13		1193 SF	04146	00152	2	2360 COLONIAL DR
ORDNER, RONALD AND ANABELA	0156	52	30		2764 SF	05821	00237	2	89 FRANCES DR
ORDONEZ-CORTE, LUIS	0143	48.01	18			06406	02910	2	658 MADISON HILL ROAD
ORENBURG, DANIEL	0114	38.06	10			05843	00786	1	118 JUPITOR ST
ORENCZAK, JOSEPH JR	0280	130	15		1568-SF.	05846	00031	2	51 GRAND ST
ORIGLIATO, GIANFRANCO & JULIE	0237	96	2.01			05983	00863	2	12 GLORIA ST
ORKUSZ, STANISLAW & DOROTA	0284	134	20.01	C0001	1268-SF.	05592	00983	4A	21 BRANT AVE
ORLOWSKI, MARK C & LISA A	0128	40	44.01		2018-SF.	05774	00016	2	629 MADISON HILL ROAD
OROS, GREGORY S & ANTHONY, RAENNE	0162	55	12		1378-SF.	05906	00364	2	30 CUTLER PL
ORSINI, RICHARD & HALPIN, DARA	0152	51	29		1555-SF.	05372	00918	2	61 HUTCHINSON ST
ORTEGA, PHILIP AND MEAGHAN	0124	40	15.04					2	46 SHEROLD ROAD
ORTEGA, RICHARD & LESLIE	0181	65	6		1860 SF.	05633	00030	2	6 WILSHIRE WAY
ORTIZ, EDGARDO A & MERCEDES A	0320	164	6		1920 SF			2	18 SPRUCE ST
ORTIZ, IVAN R	0216	85	58.05		2622 SF	05934	00763	2	10 RUSSELL CT
ORTIZ, STEPHEN & DONOVAN, SUSAN E	0137	44	6		1112 SF	05607	00688	2	33 WENDELL PL
OSBORNE, ROGER K	0231	91	5.01	C0015	584-SF.	04814	00173	2	20 WASHINGTON UNIT15APTBB
OSCEOLA PRESBY CHURCH - TRUSTEES OF	0372	194	48					15D	1685 RARITAN ROAD
OSCEOLA PRESBY CHURCH, TRUSTEES OF	0369	194	1					15D	1685 RARITAN ROAD
OSCEOLA PRESBY CHURCH, TRUSTEES OF	0369	194	2					15D	1685 RARITAN ROAD
OSCILOWSKI, ROBERT J & THERESA	0083	33.01	6		1534-SF.	02552	00020	2	48 TUDOR DR
OSEREDCZUK, DENNIS & ET AL	0256	114	12		1584-SF.	04607	00159	2	33 ASCOT WAY
OSNATO, JOHN E	0365	192	13		1515-SF.	05146	00089	2	23 GLENWOOD TERR
OSORIO, JOSE A & ETHEL C	0108	38.02	35			06053	00179	2	12 HILLTOP AVE
OSTENFELD, WILLIAM & SZARKO, JANICE	0380	196	57		1008 SF	03334	00171	2	15 ALICE LANE
OSYAGIN, DENIS V	0295	145	13			06324	02194	2	5 SUBURBAN RD
OSZMANSKI, ANTHONY & DANA	0180	64	5			06319	00244	2	10 DAWN DR
OTERO, KENNETH M JR & LAURA M	0224	88.01	58			06136	00235	2	70 GERTRUDE ST
OTM HOLDINGS LLC	0095	34	23		6000-SF.	05991	00591	4A	719 RARITAN ROAD
OTT, MICHELE	0227	89	38			05995	00184	2	20 HARRISON ST
OUTRAM, NICHOLAS & PATEL, KRUPA	0002	4	6			06062	00562	2	440 WILLOW WAY
OWSIANY, MATTHEW & KATHLEEN M	0162	55	14		1898-SF.	04502	00188	2	20 CUTLER PL
OZAREK, ROBERT & BEATA	0147	50	2		1291-SF.	04715	00026	2	885 RARITAN ROAD
P.S.E & G CORP ATT:TAX DEPT.	0001	1	2					1	OAK RIDGE RD
P.S.E & G CORP ATT:TAX DEPT.	0164	57	11					1	WESTFIELD AVE
P.S.E & G CORP ATT:TAX DEPT.	0190	71	4					4B	128 CENTRAL AVE
P.S.E. & G CORP ATT: TAX DEPT.	0001	2	2					1	OAK RIDGE RD
PACE, TAYLOR M & PETROWSKI, ANTHONY	0343	179	28			06325	00853	2	33 COLONIAL DR
PACE, VINCENT & AMORIN, MARGARET	0054	28.01	13.01	C0021		06182	00829	2	21 HARVEY COURT
PACE, VINCENT & ANNA	0220	88	27.01			03998	00177	2	8 JARVAIS TERR
PACE, VINCENT, ET ALS	0113	38.04	7			06413	00108	2	11 AVON ROAD
PACELLA, IVANO & PHILOMENA	0317	161	39			06383	00502	2	330 PARKWAY DR
PACHECO, ANTONIO & VALLEJO, ROSSANA	0225	88.01	62		768 SF	03497	00279	2	54 GERTRUDE ST
PACHECO, ANTONIO L & ROSANNA	0153	52	14.03		4414 SF	06006	00662	2	4 GINESI DR
PACIUNAS, ANN	0296	146	4		1340 SF			2	185 WALNUT AVE
PACO, ANGIE MARIE & NUNO M	0136	43.01	42		1726 SF	05893	00963	2	64 POST ROAD
PADILLA, THOMAS	0370	194	14		1080 SF	04123	00219	2	13 JAMES AVE
PADRON, RONNIE	0064	30.04	74			06401	02257	2	560 OAK RIDGE ROAD
PAGANO, PETER & JOAN	0155	52	18			05977	00889	2	452 MADISON HILL ROAD
PAGLINO, DANIELLE & MORAN, DYLAN	0026	14	6.01			06339	02447	2	89 GROVE ST
PAGNETTI, PATRICIA & PRONTI, RICHARD	0042	24	34			06380	00319	2	23 FAIRVIEW ROAD
PAJAK, JEFFRET & ANNA	0154	52	14.10			06365	00659	2	18 GINESI DR
PAKULSKI, ROBERT J & LINDA	0033	19	10		2169-SF.	04407	00036	2	82 WILLOW WAY
PAKULSKI, VINCENT F & SUSAN M	0147	50	5		1299-SF.	05368	00905	2	64 RUDDY PL
PALACIOS, FRANCISCO & RITA M	0359	187	3		1790 SF	03679	00109	2	1717 WESTOVER ROAD

TAXING DISTRICT NO. 02 CLARK TWP

COUNTY NO. 20 UNION

NAME OF OWNER ADDITIONAL OWNERS	PAGE NO.	BLOCK NO.	LOT NO.	LOT QUALIF.	ACCOUNT NO.	DEED BOOK	DEED PAGE	CLASS	PROPERTY LOCATION
PALELLA, CARMELO & KATHERINE	0182	66	4		1164 SF	04653	00086	2	42 DAWN DR
PALERMO, JAMES & MARIA	0139	47	2		3287-SF	04196	00342	2	22 LEFFERTS LANE
PALLANTE, JANET	0021	10	13		1912-SF.	03690	00114	2	21 LOCUST GROVE DR
PALM REALTY, L.L.C.	0230	91	4			04298	00216	4A	11-13 WESTFIELD AVE
PALMA, FERNANDO T & WEENA J	0339	176	57		1638 SF	04052	00322	2	423 VALLEY ROAD
PALMER, RAYMOND & PATRICIA	0040	23	19		2732 SF	05603	00916	2	18 MOUNTAINVIEW ROAD
PALMIERI, RALPH & PATRICIA	0025	13	29		1391-SF.	05253	00298	2	979 LAKE AVE
PALMUCCI, PAUL J & DAWN	0102	36	2		2124 SF	05457	00397	2	45 CANTERBURY DR
PALUMBO, CHERYL, ET ALLS	0093	33.11	2			05992	00757	2	6 WHITE PL
PALUMBO, NICOLA & ELISA L	0099	34.02	38		3000-SF.	04874	00107	2	72 MAE BELLE DR
PALUMBO, PASQUALE	0090	33.07	12			06280	00732	2	100 VICTORIA DR
PALUMBO, PASQUALE, LEONARD; DUFFY, J	0127	40	43.09		2216-SF.	05828	00085	2	2 GROUSE LANE
PANAYOUTOU, THEODORE A & KRISTIN R	0216	86	5			05500	00974	2	25 IVY ST
PANCURAK, ROSE L	0075	31.03	1.01	C0092		06064	00937	2	92 SWEET BRIAR DR
PANDOLFO, FRANCIS A & ANNE MARIE C	0155	52	20.04		2196 SF	03330	00390	2	26 ELISA LANE
PANETTA, DAVID & MAUREEN	0011	6	6		1440-SF.	04133	00128	2	41 SCHWIN DR
PANICO, MICHAEL & ANN	0338	176	54.01		1040-SF.	05136	00040	2	5 SYCAMORE ROAD
PANNULLO, GREGORY & MICHELLE	0198	78	2		1264-SF.	05044	00191	2	161 WESTFIELD AVE
PAOLUCCI, THOMAS & LE, MAI	0335	176	19			06376	02045	2	7 LINDA LANE
PAONESSA, DIANE & ALDO	0101	35	10			06412	02014	2	2 STEMMER DR
PAPA, LOUIS	0154	52	14.06			04811	00298	2	10 GINESI DR
PAPA, MELISSA & JOHN	0368	193	8		2126-SF.	05284	00243	2	814 RIVERBEND DR
PAPADAKIS, GEORGE & FRANHITS M	0268	121	11			06309	02463	2	50 NASSAU ST
PAPARATTO, VINCENT	0096	34	25.01			04951	00102	1	737 RARITAN ROAD
PAPARATTO, VINCENT	0234	92	4.01			04916	00041	4A	11 BROADWAY
PAPARATTO, VINCENT	0262	117	3.02		2984 SF	04609	00151	2	16 FULTON ST
PAPARATTO, VINCENT	0261	117	3.01		2984 SF	04609	00148	2	14 FULTON ST
PAPETTI, JOSEPH JR & JANET M	0032	18	9		1846-SF.	03871	00293	2	59 WILLOW WAY
PAPICA, JUAN & SHAINA	0340	177	4		1396-SF.	05862	00134	2	8 LINDA LANE
PAPOL, MATTHEW & DANQING	0313	160	29			06133	00497	2	205 WEST LANE
PAPP, RONALD P JR	0274	125.01	51		1692-SF.	05333	00081	2	89 JOHN ST
PAPPAS, MICHAEL	0022	11	2			06144	00843	1	OAK RIDGE RD
PAPPAS, MICHAEL	0022	11	13			06144	00843	2	4 ORCHARD TERR
PARASCANDOLA, DANIEL & ELIZABETH	0213	85	18			06378	00308	2	104 IVY ST
PARASHCHAK, DMYTRO & HENINA, ANNA	0188	69	25			06119	00737	2	61 SCHOOL ST
PARD, DOMINICK & TERESA	0234	93	5		2325-SF.	05067	00199	2	37 LINCOLN BLVD
PARD, DOMINICK & TERESA	0234	93	6		1584-SF.	05545	00646	2	33 LINCOLN BLVD
PARD, JOSEPH & CLAUDIA	0350	181	13			06366	00711	2	1123 MAURICE AVE
PARENTE, ANGELO	0247	108	16			05689	00870	2	122 LINCOLN BLVD
PARENTE, HENRY A & FRANCES	0085	33.02	25		1605-SF.	03403	00628	2	81 ACORN DR
PARENTI, ANGELO A & EILEEN A	0002	4	17			04751	00283	2	365 WILLOW WAY
PARIN, MICHAEL	0316	161	28		1049 SF	05830	00064	2	308 PARKWAY DR
PARIN, ROBERT E & SOPHIA	0056	29	7		3293 SF	05584	00760	2	478 RARITAN ROAD
PARISI, PETER & ROSEMARIE V	0237	96	2		2030 SF			2	10 GLORIA ST
PARISI, ROSARIO R & FRANCES	0021	10	2		1596-SF.	05660	00823	2	14 HAWTHORNE DR
PARK CREST, INC	0043	24	38.02					1	REAR FAIRVIEW RD
PARK, JONG MIN & MIN KYONK	0179	63	103			06339	02101	2	338 WESTFIELD AVE
PARK, WHI SIK	0201	81	1		2100-SF.	05100	00216	4A	91 WESTFIELD AVE
PARK, YOUN HO & JANE S	0126	40	43.01		2654 SF	04025	00001	2	26 STATE ST
PARKING PRODUCTIONS JOHN DENT CORP	0283	134	17.01	C0002		06254	00729	4A	15 BRANT AVE UNIT#2
PARKING PRODUCTIONS JOHN DENT INC	0283	134	17.01	C0001		06254	00728	4A	15 BRANT AVE-UNIT#1
PARLACOSKI, DONNA	0340	177	7		936-SF.	05651	00199	2	14 LINDA LANE
PARLACOSKI, DONNA ET ALS	0254	112	2			05814	00778	2	8 LUPINE WAY
PARRACHO, JOSE & LUCILIA	0020	9	3		3241 SF	05626	00152	2	34 LIMOLI LANE
PARTSINEVELOS, KONSTANTINOS & FAYE	0344	179	40		2818 SF	04195	00261	2	481 VALLEY ROAD
PARTYKA, CHEYANNE & LUKASZ	0005	4.02	30			06265	00168	2	247 OAK RIDGE ROAD
PARTYKA, MARTA	0068	31	2.01	C0020		06373	00473	2	20 CELLAR AVE
PARUTA, DOLORES G	0300	149	1		1122-SF.	05767	00283	2	73 NEW YORK AVE
PASANDA, JOSEPH E & MARY	0381	197	8		1008 SF			2	1541 RARITAN ROAD
PASCOE, VIRGINIA E & BRUCE E	0174	63	10			06242	00454	2	65 DAWN DR
PASERCHIA, MICHAEL & LINDA	0376	195	51		1728-SF.	04727	00195	2	8 PETER CIR
PASK, RONALD & SHEREE	0227	90	1		1152 SF			2	1242 MADISON HILL ROAD
PASQUALE, BARBARA J	0051	28	28			03700	00216	2	106 ARMSTRONG DR
PASQUALE, THOMAS A & BOVA, DENISE	0247	108	6		1316-SF.	05653	00905	2	86 HARDING AVE
PASQUARELLA, ANGELO & COURTNEY	0199	78	6			06054	00571	2	17 BARTELL PL
PASSUTH, JOHN & JENNIFER DUBROSKI-	0036	21	31			05448	00320	2	17 STARLITE DR
PASTI, EUGENE	0309	158	4			04553	00233	2	3 SCHMIDT LANE
PATANELLA, LEONARD M & MARLENE	0108	38.02	33		1554-SF.	03073	00583	2	28 HILLTOP AVE

TAXING DISTRICT NO. 02 CLARK TWP

COUNTY NO. 20 UNION

NAME OF OWNER ADDITIONAL OWNERS	PAGE NO.	BLOCK NO.	LOT NO.	LOT QUALIF.	ACCOUNT NO.	DEED BOOK	DEED PAGE	CLASS	PROPERTY LOCATION
PATEL, ARVIND S & SHAKUNTALA A	0305	152	20.01			05425	00053	2	7 NORWOOD CRICLE
PATEL, HEMLATA	0291	140	1			05783	00213	2	332 CAROLINA ST
PATEL, JATIN B & BINDI	0030	16	9			06126	00927	2	87 BRIARHEATH LANE
PATEL, M V & R M & PATEL, V R & M V	0322	164.01	8		2070 SF	04021	00180	2	402 EAST LANE
PATEL, MILAN M & MINAXI M	0116	38.07	5		2434-SF.	04012	00048	2	21 DORSET DR
PATEL, NAVNITKUMAR & NAYANTARA	0292	140.01	5		1764 SF	03391	00070	2	66 GEORGIA ST
PATEL, RINKAL & SHEETAL	0309	157	11		2616 SF	05840	00109	2	1 HIGHLAND PL
PATEL, VINOD M & RAMA V	0291	140	5.01					2	95 GEORGIA ST
PATEL, VIPUL R & KHATRI, ADITI	0344	179	35			06412	02847	2	47 ROSS ST
PATERNOSTER, JOSEPH & MARIO	0320	164	7			05870	00175	2	24 SPRUCE ST
PATRIARCA, BRUNO A & MARIA G	0051	28	25			06154	00878	2	84 ARMSTRONG DR
PATRICCO, ANTHONY J & MARILYN A	0048	28	2.01	C0025		06067	00495	2	675 RARITAN ROAD UNIT#025
PATTERSON, JOHN E JR & CHRISTINE N	0352	182	10		1159-SF.	05440	00347	2	119 DELIA TERR
PATZWA, ERIC & KATHLEEN	0277	128.01	21.01		1362-SF.	05405	00764	2	74 PROSPECT ST
PAULINY, ERNEST J & ROSALIE M	0094	34	16		1322-SF.	05681	00290	2	136 THOMAS DR
PAULKAWITZ, HELEN C	0076	31.03	1.01	C0095	858-SF.	04354	00220	2	95 BRIARWOOD PATH
PAVESE, ROCCO & CARMELLA A	0332	174	21			06142	00971	2	11 HILLSIDE AVE
PAWLAK, STEVEN J & FOX, KAREN M	0374	195	23			06078	00669	2	52 JAMES AVE
PAWLOWSKI, EDWARD JR	0089	33.06	8		1358-SF.	04741	00346	2	17 KENT PL
PAZARYNA, MATTHEW P	0118	38.09	2		1579-SF.	03496	00910	2	201 DORSET DR
PAZOS, SUSANA BALBES	0170	60	70.01	C0001		06341	00476	2	1132 WESTFIELD AVE UNIT 1
PEAR, LISSET D	0349	180	24		1019-SF.	05495	00615	2	108 DELIA TERR
PEARE, ELROY & HELEN LEHANE	0347	179.02	12			03558	00114	2	21 DOUGLAS DR
PECINA, LANCE & HOLLY	0086	33.03	10		1358-SF.	04757	00083	2	158 VICTORIA DR
PECORARO, ANTHONY J & JANICE M	0216	86	3		1381-SF.	05962	00188	2	5 IVY ST
PECORARO, JERRY A & JUDI ANN	0148	50	17			04876	00004	2	77 KENNETH PL
PECORELLA, JOAN	0031	18	4		2393-SF.	04042	00061	2	21 WILLOW WAY
PEDALINO, MICHAEL J & JENNIFER A	0142	48.01	13		1880-SF.	05527	00943	2	630 MADISON HILL ROAD
PEDICINE, EDMUND F & DONNA L	0049	28	3.02			05534	00317	2	4 HOLLANDER HILL CT
PEDRO, ANTHONY F & BEVERLY A	0258	115	31		1692 SF	03900	00274	2	123 FULTON ST
PEDRO, FRANCISCO A & LAURINDA B	0215	85	46		1085-SF.	05513	00022	2	7 IVY CIR
PEGUERO, JOSE & LOPEZ, CRISTINA	0182	65	10			06324	02127	2	64 DAWN DR
PEINS, JEFFREY E & JACLYN	0148	50	23			06217	00487	2	45 KENNETH PL
PEITZ, THOMAS H & PATRICIA	0150	51	10		1944 SF			2	937 RARITAN ROAD
PELARDIS, STEVEN & THEODORA	0090	33.07	11			05623	00132	2	41 LARGO LANE
PELARDIS, TSAMBIKOS & MARIA	0088	33.06	2			06118	00156	2	34 CROMWELL CT
PELLISSIER, JUSTIN	0200	79	7		1376 SF	05943	00653	2	87 LAKESIDE BLVD
PELLISSIER, LINDA	0238	97	6		1560 SF			2	107 LINCOLN BLVD
PELLEGRINO, ANTHONY & MARY	0006	4.03	5			03434	00805	2	71 BROOKSIDE TERR
PELLINO, DIANE C	0006	4.03	11			03604	00767	2	68 WHEATSHEAF ROAD
PENA, HECTOR & JENNIFER	0239	100	3			06357	00932	2	33 GLORIA ST
PENCAK, RAYMOND J & MARIANNE J	0351	181	21					2	COLONIAL DR
PENCINGER, DAWN M & GLASSER, CHERYL	0280	131	2		1620 SF	05998	00894	2	50 UNION ST
PENCINGER, JAMES R	0211	84	19		1424-SF.	05998	00890	2	48 KATHRYN ST
PENELOW, NICK & ANDREA	0010	5	17		1348-SF.	05795	00226	2	15 LIMOLI LANE
PENNY ARCADE LLC	0188	69	18.01			06140	00459	4A	1085 CENTRAL AVE
PEPE, DAVID	0137	44	2			06078	00484	2	76 TERHUNE ROAD
PEPLOWSKI, JEAN & RAYMOND	0005	4.02	24			05426	00739	2	270 LAUREL LANE
PEPOSE, CARYN & GEWIRTZMAN, M	0254	112	3			06029	00742	2	14 LUPINE WAY
PERALTA, WILLIAM A & LUZ	0229	90	24			06157	00739	2	9 KATHRYN ST
PERDIZ, NUNO L & CLARA M VIEIRA-	0036	21	24			05726	00980	2	866 LAKE AVE
PEREIRA, CARLOS M & ANA M	0069	31.01	8		2368-SF.	05211	00314	2	178 STONEHENGE TERR
PEREIRA, DAVID A & JANINE	0059	30.01	11			06282	00509	2	115 STONEHENGE TERR
PEREIRA, FIRMINO & MARIA A	0274	126	11		1938 SF	03542	00434	2	110 PROSPECT ST
PEREIRA, JOSE A & ANNE CUPO	0010	5	13		1326-SF.	03758	00022	2	39 LIMOLI LANE
PEREIRA, MANUEL & LUCINDA	0092	33.10	16		2288-SF.	04649	00074	2	77 WHITE PL
PEREIRA, MONICA	0167	60	28		1008-SF.	05574	00326	2	4 JANIE LANE
PEREIRA, NUNO & MARIA	0165	59	9		1342 SF	03825	00337	2	1805 DAKOTA ST
PEREIRA, SANDRA	0167	60	39			05814	00956	2	26 JANIE LANE
PEREIRA, SANDRO J & PODKOWKA, M M	0158	53	14			05967	00110	2	14 SCHUYLER DR
PEREIRA, SERGIO	0368	193	14			06071	00143	2	778 RIVERBEND DR
PEREIRA, VICTOR & DIANA	0144	49	8			06402	02526	2	24 KENNETH PL
PERENTIN, MICHAEL R & DANIELLA	0091	33.10	2			05766	00632	2	19 CHESTNUT ST
PEREZ, ANTHONY & SUSAN	0154	52	14.07			03418	00743	2	12 GINES DR
PEREZ, ANTONIO & EMILIA	0113	38.05	7		2272-SF.	03642	00391	2	11 ETON PL
PEREZ, CARMELO JR & ALYSON	0153	52	8.01			06386	02874	2	320 MADISON HILL ROAD
PEREZ, FRANK & SHERI L	0115	38.06	16			06183	00319	2	12 ETON PL
PEREZ, GREGORY	0286	135	16.01	C0001		05373	00772	4A	45 BRANT AVE UNIT#1

TAXING DISTRICT NO. 02 CLARK TWP

COUNTY NO. 20 UNION

NAME OF OWNER ADDITIONAL OWNERS	PAGE NO.	BLOCK NO.	LOT NO.	LOT QUALIF.	ACCOUNT NO.	DEED BOOK	DEED PAGE	CLASS	PROPERTY LOCATION
PEREZ, JOANNIS	0152	51	27			06347	02204	2	59 HUTCHINSON ST
PEREZ, JOHN & KATHLEEN A.	0359	187	4		1640 SF	03917	00287	2	1721 WESTOVER ROAD
PEREZ, MARIA B	0357	185	24		1164 SF	05978	00806	2	3 GEORGIAN DR
PEREZ, MICHAEL A & KIMBERLY A	0339	176	54.14		1540-SF.	05929	00330	2	79 SYCAMORE ROAD
PERICLEOUS, PERICLES I & MARIA	0293	141	2.02		2434-SF.	05789	00196	2	16 PICTON ST
PERIERA, PAULO & MANERIO, MARGARITA	0122	39	3			06204	00007	2	45 HOLLAND DR
PERKOVIC, JOSIP & DANUTA-TRUSTEES	0226	89	25		1654-SF.	05110	00241	2	76 HARRISON ST
PERLMUTTER, MARK ADAM & LANNES M	0163	56	6			06342	00892	2	32 GARSIDE PL
PERLMUTTER, MATTHEW S	0152	52	5.01			06068	00257	2	290 MADISON HILL ROAD
PERLMUTTER, STEVEN & LYNETTE	0153	52	9			04552	00080	4A	803 RARITAN ROAD
PERRONE, HEATHER A & GERARDO	0192	73	13			06113	00764	2	1 RIVERSIDE DR
PERROTTA, LISA L	0119	38.10	3			06357	02067	2	139 JUPITOR ST
PERROTTA, KIMBERLY	0208	82	9			06413	00907	2	24 PRESCOTT TURN
PESTANA, ROGERIO & MARIA	0264	118.01	11		1980-SF.	04567	00144	2	116 FULTON ST
PETED CONSTRUCTION CO	0116	38.06	30					1	SKYLINE DR-REAR
PETELA, JOHN M & CECILIA A	0058	30	27		1696-SF.	05406	00185	2	18 SWEET BRIAR DR
PETERPAUL, ADRIANNE & TAYLOR, VINCE	0350	181	14			06404	02222	2	1119 MAURICE AVE
PETERS LIVING TRUST A	0301	149	20			06265	00685	2	1 REIFEL ST
PETERS, BRUCE G & JOANNE CADIGAN-	0355	184	8		1330-SF.	04558	00037	2	14 GEORGIAN DR
PETERS, KATHERINE	0365	192	17			06402	00433	2	12 RIDGEVIEW TERR
PETERS, RYAN J	0163	56	2			06366	02481	2	1177 OLD RARITAN ROAD
PETERSEN ROBERT & ROSEMARY	0165	59	11		1870 SF			2	1817 DAKOTA ST
PETERSON, CARL & DONNA	0254	111	17			05522	00302	2	48 MALVERN DR
PETERSON, RYAN T & CHERIE A	0114	38.06	9			06128	00351	2	110 JUPITOR ST
PETITE, THOMAS & THERESA	0342	179	14		1580 SF	03914	00140	2	1157 MAURICE AVE
PETRACCA, FRANCESCO & TERESA	0248	108	29		1743 SF	03918	00186	2	101 LIBERTY ST
PETRIN, MICHAEL S & KAREN B	0029	16	4		1772-SF.	03139	00010	2	52 GROVE ST
PETRONE, LOUIS & DENISE S	0215	85	51		1395 SF	03503	00910	2	22 BRADLEY ROAD
PETRONELLA, STEVEN & JUSTINE M	0189	70	17		1334 SF	04651	00033	2	54 SCHOOL ST
PETRONELLA, THOMAS & KATHLEEN	0019	8.03	12			06319	00447	2	35 LANCE DR
PETROSKI, JOHN & DIANE	0096	34	30.02		1456-SF.	03138	00645	2	285 MADISON HILL ROAD
PETROWSKY, WALTER & THERESA	0016	8	24		1692-SF.	02777	00055	2	53 RUTGERS ROAD
PETRUSKO, TOM & MALYAR, AMY	0359	187	6			05891	00377	2	1725 WESTOVER ROAD
PETTENATO, ROBERT & ELLEN	0214	85	31			05517	00336	2	48 IVY ST
PETTINARI, SHERRY A	0367	192	37			06291	00993	2	65 UNION COUNTY PKWY
PETUSKEY, BERNARD, JR.	0273	125.01	6		1527-SF.	05729	00207	2	19 HALIDAY ST
PFEIFER, PATRICIA	0082	33	6.01	C0008	1900-SF.	04566	00190	2	8 WINTERS COURT
PFISTER, ROBERT & DOROTHY	0115	38.06	15		2249-SF.	05305	00039	2	8 ETON PL
PHALON, GREGORY & JENNIFER	0100	34.02	48			06312	00043	2	10 SANDALWOOD DR
PHILIPPAKOS, JOHN	0027	14	19		1222-SF.	05347	00887	2	127 WILLOW WAY
PHILLIPS, BENJAMIN A & JENNIFER W	0219	88	13			06019	00449	2	9 CORNELL CIR
PIATKOWSKI, EMILY	0162	55	15		1378-SF.	05602	00902	2	16 CUTLER PL
PIAZZA, SALVATORE & SANDRA	0201	80	4			03366	00407	2	103 RICHARD ST
PIENTAK, THOMAS	0213	85	27		1075-SF.	05534	00184	2	68 IVY ST
PIEROS, ANGELO C & JANICE M	0098	34.01	14		2470-SF.	05422	00225	2	67 SANDALWOOD DR
PIESCO, LINDA	0147	50	10		1075-SF.	05951	00197	2	69 HUTCHINSON ST
PIETRANEK, LECH	0367	192	38		2026-SF.	05721	00446	2	75 UNION COUNTY PKWY
PIETRASZEK, STEVE & AGNIESZKA M	0171	61	8			05899	00091	2	5 JANIE LANE
PIETRZAK, JERRY M & PATRICIA G	0316	161	27		1793-SF.	04595	00197	2	306 PARKWAY DR
PIKULA, JAMIE J & BOTTICELLO, MELANIE	0369	194	4		2664-SF.	05043	00173	2	1677 RARITAN ROAD
PILIEGO, WILLIAM & SANDFORD, ELIZ	0124	40	10			06300	00523	2	48 HOLLAND DR
PIMENTA, ALVIN & SANDRA	0024	13	21			06102	00865	2	74 BRIARHEATH LANE
PIMENTEL, A & SANCHEZ, L & PIMENTEL, M	0274	126	14			06027	00726	2	120 NASSAU ST
PIMPINELLI, MICHAEL & PHYLLIS M	0045	26	14			04273	00044	2	48 HILLCREST DR
PINEDA, CHRISTOPHER F & COLLADO, E	0369	194	3			06296	02070	2	1681 RARITAN ROAD
PINGOR, JOHN & EMILY	0248	108	17		1534 SF			2	128 LINCOLN BLVD
PINGOR, JOHN & JANINE	0174	63	5		1026-SF.	05190	00165	2	75 DAWN DR
PINHO, ANA	0106	38.01	12		2907-SF.	05154	00010	2	136 FAIRVIEW ROAD
PINHO, MARCO	0278	129	7			06354	02020	2	40 GRAND ST
PINKHAM, JEFFREY & JANE	0368	193.01	1		1494 SF	03389	00195	2	783 RIVERBEND DR
PINTO, ANTONIO & ANITA E	0236	94	18					2	1512 FRANKLIN ST
PIPALA, JOSEPH & JENNIFER	0034	21	7			05811	00952	2	27 ACKEN DR
PIRES, ANDREW	0233	91	13			06389	00276	2	45 WESTFIELD AVE
PIRES, JOSE & MARIA-PIRES, CARLOS	0085	33.02	31		1382-SF.	05895	00971	2	129 ACORN DR
PIRES, JOSE B & ALDA M	0228	90	9		1308 SF	03591	00996	2	23 WASHINGTON ST
PIRES, MEGAN E & EDWARD J	0034	20	13			06083	00724	2	865 LAKE AVE
PIRES, NELSON & ASHLEY	0329	171	6			06234	00231	2	28 AUTUMN AVE
PIRTSKHALAVA, SHALVA & YELENA	0049	28	7.04			06099	00309	2	6 CHARLOTTE DRIVE

TAXING DISTRICT NO. 02 CLARK TWP

COUNTY NO. 20 UNION

NAME OF OWNER ADDITIONAL OWNERS	PAGE NO.	BLOCK NO.	LOT NO.	LOT QUALIF.	ACCOUNT NO.	DEED BOOK	DEED PAGE	CLASS	PROPERTY LOCATION
PISAENO, MATTHEW J & EMY A	0345	179	44			06150	00897	2	12 SKYLARK PL
PISANO, ALFONSO & BARBARA ANN	0324	165	7					2	26 WHITTIER ROAD
PISANO, VINCENT & LAZORWITZ, TARA	0326	165	28			05322	00304	2	63 EMERSON ROAD
PISARRI, RYAN & CHRISTINE	0383	197	40			06353	00644	2	55 COLDEVIN ROAD
PISCIOTTA, CATERINA & SCLAFANI, R	0318	162	9			06164	00610	2	221 EAST LANE
PISCIOTTO, LISA	0096	34	29		1259-SF.	05370	00587	2	271 MADISON HILL ROAD
PISKADLO, MARIAN & RENATA	0059	30.01	18			05853	00681	2	18 HALL DR
PITCHFORD, BARRY & GILLIGAN, CYNTHIA	0137	44	5		3835 SF	05426	00283	2	44 SHETLAND DR
PITTA, KELLY & LEHMAN, J & L	0239	100	7			06175	00292	2	29 GLORIA ST
PITTARI, PAUL & JENNIFER L	0020	9	2		1142 SF	04657	00260	2	26 LIMOLI LANE
PIZZARRO, ALEJANDRA	0231	91	5.01	C0018		06263	00312	2	20 WASHINGTON UNIT18APTBA
PIZZARRO, ALEXANDER & GIRALDO, LIGIA	0308	157	1			06376	02856	2	1 BLAKE DR
PIZZARELLI, SAM & EVELYN	0249	108	51			05816	00382	15F	70 BROADWAY
PIZZI, MICHAEL F	0189	70	20			06185	00592	2	64 SCHOOL ST
PLANAS, MANUEL A & KAREN	0329	171	9			06256	00558	2	9 OAK ST
PLATERO, MICHAEL & TORO, DORIS LISETTE	0304	152	19.01		2076-SF.	05381	00923	2	339 NEW YORK AVE
PLATT, ROBERT A & TERESA P	0069	31.01	4			03416	00185	2	154 STONEHENGE TERR
PLAWISCHAK, ELIZABETH	0131	42	15		1296 SF			2	81 LEFFERTS LANE
PLAZA, JORGE & PASIERB, VIOLETTA	0311	159	16			05639	00751	2	16 BLAKE DR
PLAZA, MARLENE	0331	173	31			06215	00132	2	202 MILLER AVE
PLEWA, GERALD	0265	118.01	15		1692 SF	03681	00301	2	58 COOK ST
PLOSHNICK, AARON & GROSS, ASHLEY	0210	84	4			06374	00527	2	23 CHARLES ST
PLUTA, RICHARD J	0242	103	7			06196	00564	2	56 LINCOLN BLVD
PMG NEW JERSEY II LLC	0283	134	14.01			06114	00495	4A	226 WESTFIELD AVE
PNC BANK NATIONAL ASSOCIATION	0184	67	11			06350	02543	2	115 GIBSON BLVD
PODBERENZNIK, ANDREW & DURKA, JACEK	0335	176	17			06405	02058	2	11 LINDA LANE
PODELL, DANIEL A & NANCY	0095	34	22.10		2112-SF.	05228	00141	2	10 SEVELL CIRCLE
PODRAZA, LORRAINE	0180	64	14			03829	00227	2	78 DAWN DR
POLAK-TOSUN, ANNA M & ZEKE	0267	120	18			06342	00176	2	130 PROSPECT ST
POLCHA, GAIL P	0384	197	53		1128-SF.	05734	00984	2	29 COLDEVIN ROAD
POLCHLOPEK, JACEK S	0355	184	2		2735-SF.	05595	00347	2	2 GEORGIAN DR
POLICHRONIS, ILIAS & ANNA	0127	40	43.14			05156	00055	2	18 ROLLING HILL WAY
POLISH CULTURAL FOUNDATION	0280	131	6.01		9580-SF.	05379	00395	15D	10 SCHINDLER RD
POLISH CULTURAL FOUNDATION, INC.	0281	131	7			03307	00205	15D	177,179 BROADWAY
POLIZZI, JOHN & ABBY	0205	81	60			06327	00088	2	71 RICHARD ST
POLIZZI, JOHN & GAYLE A	0111	38.03	42		1912-SF.	03672	00259	2	116 MILDRED TERR
POLYAK, JOSEPH M & MARLENE C	0154	52	14.12			05667	00129	2	17 GINESI DR
POMNITZ, WALTER W & ANN-TRUSTEES	0366	192	34		1628-SF.	05393	00483	2	51 UNION COUNTY PKWY
PONDVIEW ESTATES	0081	33	6.01					1	WINTERS COURT
PONIK, MARK & COSTA-PONIK, SUZETE	0215	85	50			06390	00134	2	28 BRADLEY ROAD
PONTORIERO, ROSEANN	0017	8.02	2		1900-SF.	05745	00739	2	56 RUTGERS ROAD
POPE, BRITTANY	0158	53	12			06042	00274	2	926 BARITAN ROAD
POPP, MATTHEW D & ANNA M NOSEK-	0192	75	1		1112-SF.	05364	00679	2	78 BARTELL PL
POPPER, JULIA	0021	10	11		1406-SF.	05659	00994	2	31 LOCUST GROVE DR
PORCARO, SALVATORE	0121	38.11	14			06403	00186	2	72 DORSET DR
PORCHETTA, JOSEPH & MARY	0172	62	1					4A	1113 RARITAN ROAD
PORCHETTA, MICHAEL AND MICHELLE	0147	50	7			05864	00566	2	66 HUTCHINSON ST
PORCIELLO, JOHN JR & CARLY	0349	180	16		1171-SF.	05286	00189	2	124 DELIA TERR
PORRAS, FERNANDO & LALY	0309	157	4			06386	02412	2	7 BLAKE DR
PORZIO, COURTNEY & GOLDBERG, JESSE	0383	197	39			06311	02052	2	57 COLDEVIN ROAD
POSKAY, MATTHEW & POSKAY, RICHARD	0038	22	12			05714	00553	2	8 ACKEN DR
POSKAY, RICHARD J & BEVERLY A	0037	22	9		1320-SF.	03165	00888	2	3 MOUNTAINVIEW ROAD
POSKAY, TIMOTHY R	0380	196	49			06241	00888	2	31 ALICE LANE
POWER, DALE & LORRAINE	0010	6	2			06380	00256	2	9 SCHWIN DR
POWERS, CHERYL	0358	185.01	16.03		1485-SF.	05772	00439	2	16 ROSE TERR
POWERS, VINCENT F & BLANCHE A	0168	60	50					2	5 TERRY LANE
POYSSICK, CHARLES J & DONNA I	0237	95	14		1516 SF	03467	00235	2	1558 FRANKLIN ST
POZNANSKI, JOHN N	0023	12	3			06281	00669	2	145 ORCHARD TERR
POZYC, MICHAEL & HENRIETTA	0116	38.07	2		3048-SF.	04981	00036	2	65 JUPITOR ST
PRADO, CARLOS AND CIPRIANA	0175	63	20		1840 SF	05827	00750	2	45 DAWN DR
PRAINO, SALVATORE & BALCAZAR, GWEND	0044	26	8			06366	02580	2	930 LAKE AVE
PRAJZNER, LUKASZ & BARBARA	0319	163	7			06383	00282	2	213 EAST LANE
PRATA, LAUREN & LUIS MIGUEL	0226	89	10.03			06388	00123	2	27 STANTON ST
PREISS, JARRED & DANIELLE	0017	8.01	2			06383	02546	2	86 RUTGERS ROAD
PREITE, ANGELO M	0019	8.03	11		2144-SF.	03877	00126	2	27 LANCE DR
PRESCOTT, JENNIFER & ERIC	0340	177	10			06413	02108	2	20 LINDA LANE
PRESTINARI, ROBERT & KATHLEEN	0122	38.12	9			05439	00040	2	190 DORSET DR
PRICE, DEBRA G	0335	176	16		1188 SF			2	13 LINDA LANE

TAXING DISTRICT NO. 02 CLARK TWP

COUNTY NO. 20 UNION

NAME OF OWNER ADDITIONAL OWNERS	PAGE NO.	BLOCK NO.	LOT NO.	LOT QUALIF.	ACCOUNT NO.	DEED BOOK	DEED PAGE	CLASS	PROPERTY LOCATION
PRIETO, ALBA	0373	195	16		720-SF.	05601	00509	2	66 JAMES AVE
PRILLO, ALBERT THOMAS	0187	68	34		1262 SF	03872	00114	2	14 EMERALD CT
PRIMAMORE, JAMES M	0225	89	2		1856-SF.	04853	00292	2	1202 MADISON HILL ROAD
PRIME TIME RENOVATIONS LLC	0133	43	10			06367	02114	2	30 WHITLEY TERR
PRINCE, ANDREW	0094	34	22.01		2112-SF.	05863	00593	2	1 SEVELL CIRCLE
PRINCE, STEVEN & DEL BENE, CARISSA	0056	29	15.01			06380	02037	2	555 OAK RIDGE ROAD
PRINCETON FOOD SERVICES, LLC	0190	70	25			05101	00095	4A	59 CENTRAL AVE
PRISCO, RITA ANN	0384	197	55		1008 SF	03324	00912	2	25 COLDEVIN ROAD
PROCHILLO, ANTHONY & CYNTHIA	0267	120	12			06190	00567	2	145 NASSAU ST
PROCOVAS, GEORGE & FOTI, NICOLE	0201	80	11			06366	00221	2	24 YORKTOWN DR
PROHAMMER, M G & WALTERS, J L	0063	30.04	61		1334-SF.	49748	00012	2	1076 LAKE AVE
PROKOS, JOHN & MARGARET	0027	14	14.06			03512	00031	2	151 WILLOW WAY
PROKOS, TEDDY AND ANGELA	0374	195	28		2076-SF.	05835	00394	2	42 JAMES AVE
PRON, JOSEPH F & CARMEN M	0295	145	4		1318 SF	03342	00869	2	149 WALNUT AVE
PROVEL, CHRISTOPHER & STELLA	0095	34	22.09			05882	00753	2	9 SEVELL CIRCLE
PROVEL, CHRISTOPHER & STELLA	0170	61	1		1860SF			2	1134 RARITAN ROAD
PROVEL, CHRISTOPHER & STELLA	0170	61	2		1008 SF			2	1138 RARITAN ROAD
PROVEL, MILTON & ELLE	0097	34	37			05881	00672	2	25 MAE BELLE DR
PRUSAKOWSKI, ROBERT	0227	89	41		1428-SF.	05508	00244	2	8 HARRISON ST
PRUSAKOWSKI, ROBERT & SHARON	0268	121	16			06361	02158	2	76 NASSAU ST
PRUSAKOWSKI, SHARON	0074	31.03	1.01	C0065		06021	00677	2	65 BRIARWOOD PATH
PRUSSACK, DOUGLAS S & REGINA M	0332	174	24		2306 SF	05007	00349	2	5 HILLSIDE AVE
PRYBYLSKI, JAY J & MELANIE	0141	48	14			03996	00257	2	40 WINTHROP ROAD
PRYGROCKI, ROBERT C	0250	108	59			06318	00568	2	56 JOSEPH ST
PRYSTAUK, GARY S	0034	20	14		1092-SF.	03399	00686	2	10 WILLOW WAY
PRZYDZIAL, KAZIMIERZ & MARIA	0346	179.02	9		1959 SF			2	1146 MAURICE AVE
PUC, KAZIMIERZ	0345	179	42.06			06372	02752	2	58 SKYLARK PL
PUCCI, LOUIS & ANGELA	0125	40	28		1746-SF.	05883	00104	2	159 HAYES AVE
PUDLIK, JAROSLAW & AGNIESZKA	0026	14	5			06117	00664	2	23 ORCHARD TERR
PULIDORE, ROBERT	0229	90	29			06227	00155	2	64 STANTON ST
PUMA, JOAN A.	0127	40	43.16					2	19 ROLLING HILL WAY
PURCELL, JAMES A & MELISSA	0290	139	6		1536-SF.	04832	00230	2	388 CAROLINA ST
PURCHLA, PAWEŁ & ANNA	0309	157	10		2646-SF.	05709	00640	2	19 BLAKE DR
PURDY, ARTHUR P & THELMA	0280	130	19		1568 SF			2	27 GRAND ST
PUSHKO, KENNETH	0040	23	18			05564	00609	2	16 MOUNTAINVIEW ROAD
PUSKARCZYK, SABINA	0315	161	14			06372	02812	2	348 WEST LANE
PUSZCZALO, BOGUSLAWA	0255	112	13			05859	00336	2	3 OLEANDER WAY
PYAR LIVING TRUST	0148	50	21			06074	00928	2	57 KENNETH PL
PYDESKI, GERALD J & PATRICIA AFFSA-	0352	182	19		1092-SF.	05349	00715	2	70 COLONIAL DR
QIU, JERSEY CHEN	0296	145	17			06115	00051	2	35 SUBURBAN RD
QUAGLIATO, JOHN M	0263	118	16		2059 SF			2	76 FULTON ST
QUAICOE, ALFRED & ELIZABETH	0098	34.01	5			06379	02035	2	101 THOMAS DR
QUALSHIE LIVING TRUST	0035	21	13			06276	00792	2	15 ACKEN DR
QUELI, JOSEPH F & GERARDINA	0160	54	2			06181	00863	2	9 CUTLER PL
QUELI, JOSEPH J & MARYLOU	0080	31.03	9.01	C0009	1630-SF.	04605	00339	2	1168 LAKE AVE UNIT#9
QUIGLEY, CHRISTOPHER & LISA	0372	194	41			06365	00401	2	67 JAMES AVE
QUIGLEY, WILLIAM & KAREN	0106	38.01	6		1420-SF.	04710	00322	2	37 RIDGE ROAD
QUINN, BRIAN J & THERESA	0302	151	1			05992	00257	2	25 FLORENCE DR
QUINN, JOSEPH F & DOROTHY A	0276	127	21		1624 SF			2	39 HALIDAY ST
QUINN, THOMAS J & NICOLE S	0016	8	19			06332	00893	2	93 RUTGERS ROAD
R & S REAL ESTATE % RAKESH SAHNI	0233	91	14.01		Q	05655	00588	4A	53-59 WESTFIELD AVE
R C DIOCESE % MOTHER SETON R.H.S	0279	129	15					15D	55 VALLEY ROAD
R S V LIMITED LLC	0166	60	8			06267	02044	4B	51 TERMINAL AVE
RAAB, SUSANA & WAYNE	0131	42	88.05			06095	00874	2	6 MELVYN COURT
RABENO, CHARLES & LISA	0366	192	26		1332-SF.	05399	00831	2	532 VALLEY ROAD
RACANELLI, VITO J & LORI A	0370	194	13		1008 SF	03802	00267	2	11 JAMES AVE
RACER PROPERTIES LLC	0294	143	1			05866	00844	4A	1300 RARITAN ROAD
RACHEL, ALAN A & MARIA	0278	128.01	29		2064 SF			2	85 GRAND ST
RADECKE, ROBERT A & GAIL C	0173	63	1		1266 SF	03449	00945	2	83 DAWN DR
RADEL, PAMELA & ET AL	0018	8.03	3		1842-SF.	04857	00062	2	1147 LAKE AVE
RADTKE, DENNIS & CYNTHIA	0118	38.08	21			06111	00652	2	53 BYRON PL
RADTKE, SCOTT C & STACEY A	0102	36	3			05951	00497	2	39 CANTERBURY DR
RADWAN, MAHMOUD	0291	140	12		2288-SF.	05836	00597	2	326 CAROLINA ST
RAFANELLI, ROBERTA	0199	78	7		1390 SF			2	23 BARTELL PL
RAFFERTY, JOSEPH P & KERRI-RAE	0224	88.01	45		1654-SF.	05553	00130	2	71 HARRISON ST
RAFOA, JOAO D & LISA	0245	107	1		2122-SF.	05767	00394	2	40 BROADWAY
RAFTIS, CAROL	0047	28	2.01	C0018		06196	00249	2	675 RARITAN ROAD UNIT#018
RAGER, DOUGLAS E & STEPHANIE	0250	109	2			06265	00601	2	55 RUNNYMEDE ROAD

TAXING DISTRICT NO. 02 CLARK TWP

COUNTY NO. 20 UNION

NAME OF OWNER ADDITIONAL OWNERS	PAGE NO.	BLOCK NO.	LOT NO.	LOT QUALIF.	ACCOUNT NO.	DEED BOOK PAGE	PROPERTY CLASS LOCATION
RAGHUWANSI, PRAVIN & MAYA	0256	114	7		1576-SF.	04407 00090	2 231 VALLEY ROAD
RAGUSEO, CHRISTOPHER AND KRISTA	0201	80	2			05863 00949	2 91 RICHARD ST
RAHMAN, SYADUR & ISHRAT	0035	21	11			06365 02908	2 19 ACKEN DR
RAIMUNDO, JOSE V & KAREN M	0039	23	5		1244-SF.	3301 389	2 41 HILLTOP AVE
RAIO, ANGELO C & MARIE	0008	4.05	49		1816-SF.	02979 00962	2 179 ORCHARD TERR
RAJPARA, VIKUL & DESAI, HETA	0056	29	6			06210 00660	2 1016 LAKE AVE
RAM WESTFIELD HOLDINGS LLC	0282	133	15			06322 00056	4A 182-184-190 WESTFIELD AVE
RAMA, PAULINO JR & GALDON, DIANE	0276	127	20		2000-SF.	04793 00066	2 45 HALIDAY ST
RAMOS, FILIPE & CATHERINE	0269	121	36			06392 02601	2 40 JOHN ST
RAMOS, LAUREN M	0297	146	14			06342 00486	2 36 FLORENCE DR
RAMOS, MATTHEW & TIFFANY	0033	20	7			06389 02846	2 911 LAKE AVE
RAMSEY, MARILYN, RAMSEY, JACQUELIN	0089	33.06	6		1968-SF.	05924 00774	2 37 TUDOR DR
RANDAZZA, GREGORY & MARIA	0043	25	11			05443 00578	2 94 HILLCREST DR
RANDAZZA, JAMES & LINDA	0010	5	10		1032-SF.	05327 00077	2 52 BROOKSIDE TERR
RANSKI, KEVIN S & JANINE	0100	34.02	40			06237 00971	2 56 MAE BELLE DR
RAPARELLI, ROBERT & COLEEN	0138	45	14			06121 00994	2 59 WENDELL PL
RAPP, WILLIAM JR & ANNA	0112	38.03	43		1892-SF.	03002 00545	2 124 MILDRED TERR
RAPPA, JOSEPH & LISA H	0038	22	20		2577 SF	05773 00512	2 26 ACKEN DR
RARITAN & CENTRAL LTD % EXXON CORP	0190	71	1				4A 162 CENTRAL AVE
RARITAN COMMONS CONDO	0188	69	27.01				1 SCHOOL STREET
RARITAN COMMONS CONDO	0188	69	28.01				1 SCHOOL STREET
RARITAN PROFESSIONAL CONDO ASSOC	0172	62	5.01				1 RARITAN ROAD
RARITAN RD PART-%MACKEVICH, & ET AL	0300	148	23				4A 1435 RARITAN ROAD
RARITAN ROAD PROPERTIES LLC	0152	52	1		1120 SF	04161 00159 06071 00522	4A 801 RARITAN ROAD
RASOILLO, CARLOS C	0030	17	1			06198 00647	2 219 BRIARHEATH LANE
RASOILLO, DANIEL C	0245	106	7.01	C0079		06368 02552	2 79 BROADWAY UNIT#2B
RASTELLI, DANTE & JENNIFER	0222	88.01	30.08			06386 00301	2 24 ADAMS ST
RAVAIOLI, ROBERT	0190	70	21			06125 00345	2 68 SCHOOL ST
RAVINN ESTATES, L.L.C	0287	135	17.01	C0002		04813 00165	4A 49 BRANT AVE-UNIT#2
RAVINN ESTATES, L.L.C.	0287	135	17.01	C0001		04813 00165	4A 49 BRANT AVE-UNIT#1
RAWLS, WILLIAM J & MELISSA	0158	53	7			06103 00097	2 906 RARITAN ROAD
RAYMOND, JOSEPH P & ROSEMARIE	0063	30.04	60		1856-SF.	03028 00006	2 17 MEADOW ROAD
RAYMOND, NANCY	0272	125	37		1088-SF.	04737 00001	2 144 BROADWAY
REAGAN, FRANK J JR & JOANN D	0101	35	4		2171-SF.	03618 00130	2 39 MC COLLUM DR
REBELLA BUILDERS INC	0107	38.02	13.01				1 RIDGE RD
REBIMBAS, MANUEL & DULCE	0327	167	3			06342 00131	2 2 MAPLE ST
REBOSIO, GUIDO D & LISA M	0017	8	29		2420-SF.	04981 00158	2 11 RUTGERS ROAD
REDFERN, GEORGE & DANIELLE	0214	85	29		1105-SF.	05740 00277	2 60 IVY ST
REED, DENNIS & LINDA E	0141	48	19		1496 SF	04135 00211	2 622 MADISON HILL ROAD
REESEG, DAVID & CAROL	0309	157	7			06402 02515	2 13 BLAKE DR
REGADA, ANTONIO & MARY ANN	0313	160	27		1133-SF.	05505 00650	2 201 NORTH LANE
REGINA, FRANK J & MARIE A ETALS	0087	33.04	17			06370 00319	2 143 VICTORIA DR
REHA, ROBERT C & CORINNE	0367	192	43			06274 00030	2 97 UNION COUNTY PKWY
REICHENBACH, DONNA M	0205	81	51		1608-SF.	05951 00943	2 27 RICHARD ST
REIDER, DONALD & NICOLE	0174	63	13			06279 00983	2 59 DAWN DR
REIDER, MARY	0212	85	6		1459 SF	03365 00538	2 49 KATHRYN ST
REIDER, PATRICIA A	0234	93	1		946 SF		2 1 LIONEL ST
REILLEY, ALAN C & CHRISTINE M	0167	60	30				2 8 JANIE LANE
REILLY, DEAN V	0181	64	19		1556-SF.	05535 00650	2 374 WESTFIELD AVE
REILLY, GREGG & JANET	0380	196	48		1008 SF	03386 00968	2 33 ALICE LANE
REILLY, MATTHEW & KAREN	0070	31.01	16			06323 00744	2 83 SWEET BRIAR DR
REILLY, MAUREEN	0146	49	19			06093 00503	2 82 HUTCHINSON ST
REILLY, REGINA A	0262	117	6		1809-SF.	05678 00049	2 105 BROADWAY
REILLY, WILLIAM JR & JACLYN E	0248	108	28		1576	05975 00005	2 5 RUNNYMEDE ROAD
REILLY, WILLIAM M & PATRICIA	0087	33.04	15		2235-SF.	03478 00674	2 131 VICTORIA DR
REINA, THOMAS J & MELI, DINA	0140	48	9		1652 SF	05219 00298	2 53 POST ROAD
REINA, THOMAS L & LENA T	0347	179.03	3		2144 SF		2 18 DOUGLAS DR
REIS, TERESA	0118	38.09	5		2076-SF.	05888 00363	2 225 DORSET DR
REIS, TERESA	0343	179	29		1636-SF.	04431 00265	2 31 COLONIAL DR
RELOC PROPERTIES LLC	0306	153	15		720 SF	05974 00310	2 7 SUNSET DR
RELTON, JOHN & PATRICIA	0139	46	9		1316 SF		2 73 TERHUNE ROAD
REMBISH, JOSEPH & HELEN	0344	179	36				2 1 SKYLARK PL
REMETA, DAVID PETER	0207	81	87			03553 00649	2 14 KATHRYN ST
REMS, STANLEY	0166	60	24		720 SF	03906 00317	4A 1166-68 RARITAN ROAD
REN GUO LIN L L C	0232	91	11			06082 00033	4A 35 WESTFIELD AVE
RENDA, VINCENT & LYNN	0041	24	19		3333-SF.	05607 00648	2 2 ACKEN DR
RENDEIRO, JOSEPH A & MARIA	0338	176	54.06		1284 SF	03609 00337	2 33 SYCAMORE ROAD
RENDEIRO, JOSEPH E & DERCILIA	0266	119	20		1692 SF	03479 00170	2 28 COOK ST

TAXING DISTRICT NO. 02 CLARK TWP

COUNTY NO. 20 UNION

NAME OF OWNER ADDITIONAL OWNERS	PAGE NO.	BLOCK NO.	LOT NO.	LOT QUALIF.	ACCOUNT NO.	DEED BOOK PAGE	CLASS	PROPERTY LOCATION
RENDEIRO, MANUEL & MARISSA	0289	137	14			05889 00090	1	BOYNTON AVE
RENDEIRO, MIGUEL J	0012	6.01	11			06203 00730	2	110 SCHWIN DR
RENDEIRO, MIGUEL J & MARIA G	0018	8.03	7		1536-SF.	03644 00017	2	1179 LAKE AVE
RENDEIRO, PAUL & JAIME	0128	40	45.03			06374 02267	2	4 PARTRIDGE RUN
RENGIFO, ALVARO	0275	126	19		1400-SF.	05561 00844	2	140 NASSAU ST
RENNA, ANTHONY & MARY JO	0068	31	2.01	C0011		06278 00837	2	11 CELLAR AVE
RENNA, PETER & DEBORAH	0045	26	13		1302-SF.	04048 00165	2	40 HILLCREST DR
REO, CATHERINE B	0209	83	9		962-SF.	04708 00179	2	46 CHARLES ST
RESENDE, LINDA	0364	192	3		1175-SF.	05404 00421	2	6 GLENWOOD TERR
RESTAINO, NADINE A	0224	88.01	46		2415 SF	03880 00082	2	77 HARRISON ST
RESTO, ANDREA & MARK	0114	38.06	6			06380 02194	2	86 JUPITOR ST
RESTREPO, DIEGO F & KENIA M	0321	164	41			06292 00764	2	204 NORTH LANE
RETSINAS, HARRY & KATHRYN L	0027	14	22		2127-SF.	03825 00051	2	103 WILLOW WAY
REUTER, JOHN & MARIA	0299	148	2		.	06382 02186	2	15 NEW YORK AVE
REUTER, JOHN A & NANCY J	0054	28.01	13.01	C0031		06151 00754	2	31 HARVEY COURT
REVELS, MATTHEW & MARGARET	0279	130	7			06396 00739	2	40 PROSPECT ST
REY, ANA MARIA	0292	140.01	10			06083 00386	2	96 GEORGIA ST
REYES, FELIX & JENNIFER	0384	197	54			05779 00876	2	27 COLDEVIN ROAD
REYNA, ROBERTO A & LILIANA E	0235	94	10		2024 SF	03913 00342	2	2 LIONEL ST
REYNOLDS, JOANNE	0310	159	6		912 SF	04368 00299	2	5 CLAUS ROAD
RFZ REAL ESTATE LLC	0172	62	5.01	C0101	3960	05929 00454	4A	1139 RARITAN RD UNIT 101
RHEA, JOSEPHINE J	0109	38.03	12		1881-SF.	02742 00724	15F	110A AMELIA CIR
RHODES, JEAN	0209	83	12		1604-SF.	05316 00147	2	36 CHARLES ST
RIBA, BRANDIS	0090	33.08	6			06337 00346	2	678 RARITAN ROAD
RIBEIRO, ANTONIO A & MARIA F	0101	35	6			05961 00682	2	32 STEMME DR
RIBEIRO, PAULA J	0326	165	29.01		1551-SF.	05387 00088	2	51 EMERSON ROAD
RICCI, BEVERLY	0067	31	2.01	C0009		05688 00696	2	9 CELLAR AVE
RICCIO, FRANK & KATHLEEN	0278	129	4		1534-SF.	04518 00278	2	24 GRAND ST
RICCIO, JOSEPH D & ADRIANE D	0007	4.03	36		1426-SF.	05955 00983	2	325 OAK RIDGE ROAD
RICH, GRACE E	0167	60	38		1008 SF		2	24 JANIE LANE
RICHARDS, MICHAEL AND CHRISTINE	0312	160	9		1368-SF.	05831 00273	2	14 CLAUS ROAD
RICHARDSON, LISELOTTE	0215	85	55		1085 SF		2	12 CORNELL DR
RICIGLIANO, LOUIS AND DANITZA	0027	14	21		3712-SF.	06077 00688	2	111 WILLOW WAY
RICO, MYRON & VERONICA SANCHEZ-	0248	108	31		1790-SF.	05533 00826	2	97 LIBERTY ST
RIDDLESTORFFER, JAMES & CAROL	0070	31.01	13		2290-SF.	04137 00091	2	101 SWEET BRIAR DR
RIDDLESTORFFER, JAMES & CAROL	0075	31.03	1.01	C0084	858-SF.	05267 00177	2	84 SWEET BRIAR DR
RIDENTE, TARA L	0301	149	13		1252-SF.	05680 00231	2	10 POPLAR TERR
RIECHERS, CATHERINE R	0212	85	12				2	37 KATHRYN ST
RIECHERS, CHARLES & ESTELLE	0148	50	22.01			04622 00297	2	51 KENNETH PL
RIGGI, VALERIE H & RIGGI, LAUREN	0066	30.07	35		2137-SF.	04275 00236	2	17 HALL DR
RILEY, JOANNA	0080	31.03	9.01	C0005		06349 00578	2	1168 LAKE AVE UNIT#5
RILEY, MICHAEL R & NICOLE	0175	63	30			05860 00220	2	25 DAWN DR
RINALDI, FRANK	0069	31.01	3			06318 00959	2	148 STONEHENGE TERR
RINALDO, DONNA K	0217	86	7		1315-SF.	05553 00122	2	37 IVY ST
RINALDO, JAMES E JR & FRANCES	0061	30.03	5		1690-SF.	05515 00298	2	104 STONEHENGE TERR
RINCAVAGE, JEFFREY G & BERNARDO, M	0186	68	20			06204 00963	2	46 EMERALD PL
RINGWOOD, ROBERT & ARLENE	0228	90	13		1596-SF.	04873 00282	2	45 WASHINGTON ST
RINON, JONATHAN & ARACELI & MICHELLE	0335	176	12			06375 02106	2	21 LINDA LANE
RIOS, LEO L & DEBRA A	0115	38.06	14		2847-SF.	03793 00221	2	4 ETON PL
RISHKO, JENNIFER	0031	17	14			06297 02057	2	152 WILLOW WAY
RISKO, RICHARD & KATHY	0206	81	69			04880 00249	2	132 GERTRUDE ST
RIVERA, DANY A & DARLINA	0249	108	49			06230 00473	2	76 BROADWAY
RIVERA, JOSEPH & BETH ANN	0240	101	5			06390 02610	2	106 HART ST
RIZKALLA, ANDREW & BROOKE CAMPBELL-	0266	119	18		2184-SF.	05713 00053	2	16 COOK ST
RIZZO, STEVEN & ANNE MARIE NOLAN-	0127	40	43.06			05395 00467	2	10 ROLLING HILL WAY
RIZZUTO, ANDREW & PAOLA	0356	185	19			05527 00526	2	26 ROSS ST
RIZZUTO, ORSOLA	0137	45	2			06401 00040	2	9 SHETLAND DR
RIZZUTO, TIMOTHY & LOIS	0290	139	7.01			04539 00005	2	105 GEORGIA ST
ROACH, PATRICK T & NOREEN B	0342	179	11		2568-SF.	05378 00835	2	1 ST GERMAIN DR
ROBERTAZZI, PATSY & CAROLE	0141	48.01	2			05844 00203	2	20 DORIS WAY
ROBERTAZZI, STEPHEN AND CHERYLYNN	0323	164.01	15		1537 SF	05829 00584	2	42 EMERSON ROAD
ROBERTS GEORGE M & DEBRA A	0120	38.11	7		2364-SF.	03690 00024	2	27 SURREY RD
ROBINS, JAMES A & ANDREW M MC	0042	24	35		3964 SF	05892 00215	2	25 FAIRVIEW ROAD
ROBINSON, EDWARD, ET ALLS	0157	52	36			06025 00857	2	38 FRANCES DR
ROBINSON, RAYMOND & NANCY	0133	43	16			04143 00323	2	15 WENDELL PL
ROBLES, TIFFANY	0007	4.03	20			06401 00024	2	309 OAK RIDGE ROAD
ROLETE, ROBSOM & ERLYN	0116	38.06	28		1824-SF.	05883 00954	2	39 SKYLINE DR
ROCCIA, ANTHONY&MC CABE, SCOTT&LISA	0017	8.01	6		2080-SF.	05775 00446	2	44 ROBERTS ROAD

TAXING DISTRICT NO. 02 CLARK TWP

COUNTY NO. 20 UNION

NAME OF OWNER ADDITIONAL OWNERS	PAGE NO.	BLOCK NO.	LOT NO.	LOT QUALIF.	ACCOUNT NO.	DEED BOOK	DEED PAGE	CLASS	PROPERTY LOCATION
ROCCO, THERA; WHERRITY, L AND J	0255	112	8		768-SF.	05838	00882	2	50 LUPINE WAY
ROCCO, WAYNE D & MARILYN A	0352	182	9		1950 SF	03458	00007	2	117 DELIA TERR
ROCHA, ANTONIO & ELENA M	0071	31.02	5		2255 SF	04493	00220	2	1088 LAKE AVE
ROCHA, CARLOS & VERA P	0295	145	5			06027	00475	2	143 WALNUT AVE
ROCHA, GEORGE	0069	31.01	12			06274	00912	2	107 SWEET BRIAR DR
ROCHENY, TIMOTHY JOHN	0352	182	15			06394	02413	2	129 DELIA TERR
ROCHETA, ISIDORO & MARIA	0253	111	15		1578-SF.	04570	00188	2	62 MALVERN DR
RODACK, REGINA	0043	25	8			05775	00652	2	70 HILLCREST DR
RODGER, MARIA T & JASON M	0236	95	7		1142-SF.	05252	00165	2	16 HAROLD AVE
RODRIGUES, ANTONIO J & ADELAIDE	0259	115	34		1692 SF			2	105 FULTON ST
RODRIGUES, ANTONIO P & MARIA A	0141	48	18		1624 SF	03995	00084	2	12 WINTHROP ROAD
RODRIGUES, CARLOS & MARIA	0071	31.02	15		3408-SF.	05017	00284	2	39 EVANS TERR
RODRIGUES, DENNIS & MARISOL	0011	6	9		1868-SF.	05862	00181	2	69 SCHWIN DR
RODRIGUES, FERNANDO J & LEONILDA A	0019	8.03	15.05			06198	00745	2	59 LANCE DR
RODRIGUES, GEORGE F	0035	21	21		1906-SF.	05945	00614	2	1 ACKEN DR
RODRIGUES, JESSICA D & TIAGO F	0360	188	5			06373	02134	2	561 VALLEY ROAD
RODRIGUES, MANUEL L & SANTOS, ROSA	0200	78	20		1826 SF	03725	00293	2	154 GERTRUDE ST
RODRIGUES, MARIA	0117	38.08	14		1888-SF.	04359	00051	2	177 DORSET DR
RODRIGUES, MARK	0210	83	14		1080-SF.	04414	00345	2	26 CHARLES ST
RODRIGUES, ROSA JORGE	0253	111	10		1576-SF.	05415	00477	2	61 OLEANDER WAY
RODRIGUEZ, CESAR E & FANO, DANIELA	0234	93	7			06219	00702	2	14 BROADWAY
RODRIGUEZ, GENARO & HEIDY A	0367	193	2			06200	00782	2	102 GLENWOOD TERR
RODRIGUEZ, MAGALY & MAMOLA, A N	0206	81	70			06010	00102	2	124 GERTRUDE ST
RODRIGUEZ, MANUEL & MARIA	0269	121	31			06071	00910	2	62 JOHN ST
RODRIGUEZ, MAURA & JOSE	0359	187	5			05447	00834	2	1723 WESTOVER ROAD
RODRIGUEZ, MICHELLE	0259	115	70			06206	00592	2	53 FULTON ST
RODRIGUEZ, BEN & ONELIA	0198	77	51			05488	00564	2	22 BARTELL PL
RODRIGUEZ, ROLANDO & SYLVIA	0141	48	12		1580 SF	03472	00762	2	60 WINTHROP ROAD
ROE, RALPH E JR & CAROL JANE	0305	153	6		1120 SF			2	25 SUNSET DR
ROESCH, ANDREW JOHN & MEGAN F	0008	4.05	51			06133	00948	2	34 DEERWOOD DR
ROESCH, SHIRLEY	0032	18	11		1708-SF.	04292	00072	2	75 WILLOW WAY
ROGERS, FRANK J & LUCILLE H	0332	174	11		1608 SF	03494	00104	2	372 VALLEY ROAD
ROGERS, KATHLEEN	0170	60	70.01	C0004		06391	00578	2	1132 WESTFIELD AVE UNIT 4
ROGLIERI, LEONARD M & DONNA J	0309	157	6		1512 SF	03496	00728	2	11 BLAKE DR
ROGOZ, THERESA	0354	183	14			02606	00503	2	2370 COLONIAL DR
ROJAS, LUIS	0319	163	3			06383	02506	2	301 WEST LANE
ROJEK, MICHAEL J & JUNE ANN	0110	38.03	21		1381-SF.	04670	00088	2	54 AMELIA DR
ROKOSNY, HELEN	0292	140.01	6					2	72 GEORGIA ST
ROLDAN, MARIA	0330	172	8		2260-SF.	05536	00119	2	7 ELM ST
ROMAN RESIDENTIAL CONSTRUCTION LLC	0321	164	42			06342	00819	1	202 NORTH LANE
ROMAN, ELIZABETH S	0240	101	1		1032 SF	05997	00167	2	49 HARDING AVE
ROMAN, PATRICIA	0267	120	16			03874	00193	2	117 NASSAU ST
ROMANO, CHRISTIAN & KARINA	0297	146	13			05992	00792	2	2 SUBURBAN RD
ROMANO, PASQUALE & NELLY M	0165	59.01	15					1	1750 DAKOTA ST
ROMANO, RALPH JR & RAPISARDI, DEBRA	0256	114	9		882 SF	03660	00235	2	243 VALLEY ROAD
ROMANO, ROBERT G & PHYLLIS	0382	197	23					2	1607 RARITAN ROAD
ROMANO, ROBERT P & ROSANNE	0289	137	1.0101			03860	00265	1	2010 GRANDVIEW AVE
ROMANO, STEVEN & AMELIA	0122	38.12	14			06025	00682	2	140 DORSET DR
ROMAO, MARCELINO M & CRISTINA	0221	88	30.02			06029	00715	2	17 ADAMS ST
ROMEO, ANTHONY & ORTMAN, BRITTANY	0375	195	43			06416	02238	2	24 ALICE LANE
ROMERO, BILLIE PENELOPE	0143	48.02	3			06024	00293	2	23 DORIS WAY
ROMERO, MANUEL F & GIRALDO, STEPHAN	0180	64	12			06336	00217	2	74 DAWN DR
RONCAIOLI, DONNA A	0268	121	5		1156-SF.	05645	00356	2	34 NASSAU ST
ROONEY, EILEEN A	0272	125	27		1208 SF	05915	01000	2	112 UNION ST
ROONEY, JAMES	0312	160	5		912-SF.	05388	00292	2	22 CLAUSSE ROAD
ROONEY, JAMES & MINDY	0312	160	4		912 SF	05950	00208	2	24 CLAUSSE ROAD
ROONEY, JAMES J & ANN	0093	33.11	6		2360-SF.	03761	00219	2	166 ACORN DR
ROONEY, KEVIN & JUDY	0289	137	9		1163-SF.	05431	00449	2	327 CAROLINA ST
ROPIS, LILLIAN M	0326	165	29.02		1466-SF.			2	45 EMERSON ROAD
ROSA, NANCY MARIE	0007	4.03	37		3426-SF.	05044	00318	2	15 BROOKSIDE TERR
ROSELLI, DAVID & JENSEN, ALLISON	0298	146	30		1008-SF.	05682	00564	2	4 FLORENCE DR
ROSEMAN, JAMES H	0157	53	4			06033	00223	2	892 RARITAN ROAD
ROSEN, MARVIN	0291	140	7					2	79 GEORGIA ST
ROSEN, MICHAEL	0188	69	27.01	C0047		06342	02608	2	47 SCHOOL ST
ROSENBAACH, MARK J & DIANA M	0108	38.02	28		1208-SF.	03609	00364	2	40 RIDGE ROAD
ROSENGARTEN, EDWARD & BARBARA	0098	34.01	4		3048-SF.	03106	00082	2	91 THOMAS DR
ROSENHOUSE, MATTHEW & LISA R	0216	85	58.02			06123	00383	2	4 RUSSELL CT
ROSENMEIER, ERIK M & MARGO A	0122	38.12	11		2150-SF.	05782	00555	2	174 DORSET DR

TAXING DISTRICT NO. 02 CLARK TWP

COUNTY NO. 20 UNION

NAME OF OWNER ADDITIONAL OWNERS	PAGE NO.	BLOCK NO.	LOT NO.	LOT QUALIF.	ACCOUNT NO.	DEED BOOK PAGE	CLASS	PROPERTY LOCATION
ROSENTHAL, ANDREA	0189	69	28.01	C0033		03982 00009	2	33 SCHOOL ST
ROSETTI, CARMINE & EMILY	0129	40	50.02			06364 00120	2	4 HARTMAN COURT
ROSINSKI, WALDEMAR	0270	122	9			06329 00079	2	117 BROADWAY
ROSS, JOHN JASON & GINA MARIE	0008	4.04	3			04044 00055	2	90 BROOKSIDE TERR
ROSSILLI, DAVID A & CHRISTINE	0063	30.04	57		1040-SF.	05305 00289	2	41 MEADOW ROAD
ROSTEK, BRUCE R 50% TENANT IN COMMO	0134	43.01	9			06083 00098	2	44 WENDELL PL
ROSZKOWSKI, JOAN	0015	8	4		2223-SF.	03088 00547	2	432 OAK RIDGE ROAD
ROTH, FRANK & BARBARA L	0140	48	4		1516 SF		2	29 POST ROAD
ROTH, HAROLD & LOIS	0074	31.03	1.01	C0071		06143 00604	2	71 BRIARWOOD PATH
ROTH, HAROLD S & LOIS E	0070	31.01	17		2184-SF.	03108 00013	2	77 SWEET BRIAR DR
ROTONDO, REBECCA & JOHN	0194	76	5			06375 00609	2	277 WESTFIELD AVE
ROTONDO, STEVE & VERONICA	0204	81	41		1328 SF	04173 00245	2	81 PRESCOTT TURN
ROUMELIOTIS, PANAGIOTA	0145	49	12.02		1472-SF.	05706 00914	2	475 WESTFIELD AVE
ROYKO, AGNES	0367	192	45		1761 SF		2	109 UNION COUNTY PKWY
ROZMOSH, ADAM J & MELINDA L	0098	34.01	7			06370 02421	2	117 THOMAS DR
RUA, PAUL M & MARCHESANI, GIA M	0210	83	15		2408-SF.	05786 00819	2	22 CHARLES ST
RUALES, MAURICE & SANDRA	0296	146	2		1307-SF.	05278 00108	2	197 WALNUT AVE
RUANE, JAMES Z & NICOLE	0243	104	8			06105 00032	2	15 HARDING AVE
RUBANO, JOSEPH & GLORIA	0370	194	10			03560 00299	2	5 JAMES AVE
RUBIN, MICHELE B & LEVINE, ALAN	0035	21	17			06100 00962	2	7 ACKEN DR
RUBIO, FABIO	0255	112	6			06333 00843	2	34 LUPINE WAY
RUBY, JOHN W & LAVINIA	0152	52	5.02			06054 00125	2	300 MADISON HILL RD
RUDD, NATHAN & DEGRAFF, KRISTEN	0193	76	1			06382 02899	2	265 WESTFIELD AVE
RUFALO, GAETANO S	0336	176	35			05903 00718	2	275 VALLEY ROAD
RUFALO PROPERTY MANG.WEST.AVE-L.L.C	0232	91	6		2088-SF.	04755 00297	4A	17 WESTFIELD AVE
RUFALO PROPERTY MANGT. AT BRANT LLC	0286	135	12			06113 00924	2	29 BRANT AVE
RUFALO, JOSEPH W	0228	90	2		1326 SF	03744 00126	2	1252 MADISON HILL ROAD
RUMBAUSKAS, DANIEL, ET ALS	0088	33.05	5			06417 02380	2	15 TUDOR DR
RUNKLE, ROBERT L JR & LORNA F M	0209	82	19			04154 00191	2	74 PRESCOTT TURN
RUNYON, FREDERICK M & LAURIE A	0198	77	50		1376 SF		2	26 BARTELL PL
RUSSELL, THOMAS S & PAULA A	0103	36	17.02		3286-SF.	05678 00045	2	5 RAINBOW DR
RUSSO, AMELIA	0336	176	36		866 SF		2	271 VALLEY ROAD
RUSSO, IRENE D	0143	48.01	20		2560 SF	03568 00683	2	684 MADISON HILL ROAD
RUSSO, JOHN & NANCY	0202	81	9		1180-SF.	04797 00218	2	1 PRESCOTT TURN
RUSSO, PHYLLIS & RUSSO, ROSA	0121	38.12	7		1972-SF.	04306 00182	2	57 DEVON LANE
RUSSO, RICKY P & RACHEL	0216	85	58.01			06303 02015	2	966 MADISON HILL ROAD
RUTA, KEVIN & CATHERINE M	0352	182	18		1176-SF.	05379 00228	2	68 COLONIAL DR
RUTANO, ROMMEL & MARIA JOCELYN	0225	88.01	67		3051 SF	04217 00089	2	42 GERTRUDE ST
RUTCH, MATTHEW J & JENNIFER N	0297	146	23			06327 00732	2	18 FLORENCE DR
RUTH, ANN	0355	183	20				2	COLONIAL DR
RUTH, EDWARD J & LINDA D	0113	38.04	5		2098-SF.	05796 00429	2	8 BRENTWOOD RD
RUTLEDGE, STUART W	0175	63	19		1008-SF.	02694 00204	2	47 DAWN DR
RUZEK, ADEL & HODA	0230	90	38		1370-SF.	05393 00745	2	20 STANTON ST
RV TERRACE, L.L.C & ET AL%STRUENING,	0010	6	1		24,842	05352 00069	4C	GOODMANS CROSSING
RYAN, JOHN	0147	50	6		1075-SF.	05091 00053	2	65 HUTCHINSON ST
RYAN, JOHN ANDREW & DORA LUISA	0197	77	35			03898 00231	2	14 KING ST
RYAN, MARTIN AND LINDA	0209	83	3		1728-SF.	05823 00372	2	17 YORKTOWN DR
RYAN, NIKKI	0198	77	48			05850 00176	2	22 PLYMOUTH ROAD
RYNKOWSKI, DAMIAN & AGNIESZKA A	0267	120	9			06411 02687	2	165 VALLEY ROAD
RYTVINSKI, VITALI & VOLHA	0181	65	5			06389 00815	2	4 WILSHIRE WAY
S. BAKES LLC	0095	34	24.01	C0101		06081 00139	4A	727 RARITAN ROAD STE 101
S. BAKES LLC	0095	34	24.01	C0201		06035 00227	4A	727 RARITAN RD STE 201
S. BAKES LLC	0095	34	24.01	C0203		06035 00231	4A	727 RARITAN RD SUITE 203
SA, LECY-OLIVEIRA-	0361	188	17			04659 00067	2	1710 WESTOVER ROAD
SAAKE, MICHAEL & EILEEN M	0315	161	9		1381-SF.	05469 00698	2	338 WEST LANE
SABATES, MARK T & CRISTINA C	0316	161	35		3493 SF	05892 00026	2	322 PARKWAY DR
SACCARDI, NEIL & SHERYL	0199	78	12		1075-SF.	05795 00001	2	43 BARTELL PL
SACCO, CATHERINE	0201	80	10			06138 00937	2	30 YORKTOWN DR
SACHDEVA, SAURABH & KANGAN	0030	16	10			06394 00518	2	95 BRIARHEATH LANE
SACHEWICZ, GERARD & KAREN	0157	52	37			06063 00267	2	26 FRANCES DR
SACHKOWSKY, RAYMOND & CYNTHIA	0186	68	24			06077 00433	2	28 EMERALD PL
SAHAYARAJ, LINDA & RAMKUMAR, UMA	0128	40	49.01			06408 02019	2	1 HARTMAN COURT
SAHUTO, CRISTY	0211	84	13			06075 00626	2	58 KATHRYN ST
SAL, NICOLE	0068	31	2.01	C0019		06129 00109	2	19 CELLAR AVE
SAINT JOHN THE APOSTLE CONVENT	0361	188	18				2	1731 VALLEY ROAD
SAKOWSKI, ROBERT & MELISSA	0250	108	56			06037 00405	2	48 JOSEPH ST
SALADINO, GUY T & JOANNE R	0340	176.01	8		2310 SF		2	377 VALLEY ROAD
SALAHELDIN, AMR	0046	27	12			06292 00051	2	28 MC COLLUM DR

TAXING DISTRICT NO. 02 CLARK TWP

COUNTY NO. 20 UNION

NAME OF OWNER ADDITIONAL OWNERS	PAGE NO.	BLOCK NO.	LOT NO.	LOT QUALIF.	ACCOUNT NO.	DEED BOOK PAGE	CLASS	PROPERTY LOCATION
SALANGA, MARIE GRACE & CHARLES P	0364	192	4			06414 02023	2	8 GLENWOOD TERR
SALAZAR, NIDIA	0246	107	19			05424 00237	2	60 BROADWAY
SALDUTTI, ANN	0074	31.03	1.01	C0067	1176-SF.	06236 00321	2	67 BRIARWOOD PATH
SALEH, LAILA & MATTHEW	0048	28	2.01	C0035	1691-SF.	05070 00161	2	675 RARITAN ROAD UNIT#035
SALES, DAVID & MEGAN	0183	67	7			06188 00174	2	125 GIBSON BLVD
SALIMBENE, KATHERINE	0264	118	69		1360-SF.	02894 00151	2	35 NASSAU ST
SALISBURY, JOHN & VANESSA	0042	24	26			06186 00357	2	3 FAIRVIEW ROAD
SALKINS, BRAD A & BUTTERLY, ERIN K	0341	179	1			05912 00358	2	87 ST GERMAIN DR
SALKINS, SUSAN	0354	183	9			03897 00082	2	93 ST LAURENT DR
SALKINS, TODD	0023	12	2			06377 02255	2	155 ORCHARD TERR
SALSA, DOMENICK	0104	38	71			06323 00749	2	81 MILDRED TERR
SALUCCIO, FRANK & AIMEE	0019	8.03	14			06076 00730	2	51 LANCE DR
SALVADOR, ROSALINA	0220	88	27.04			05427 00915	2	18 JARVAIS TERR
SALVAGGIO, LORI	0271	124	4			06075 00271	4A	140 WESTFIELD AVE
SALZANO, PETER & DANIELLE	0132	42	88.07			06381 02243	2	3 MELVYN COURT
SAMARASINGHE, HIRANTHA & MICHELLE	0063	30.04	64		1152-SF.	05952 00895	2	488 OAK RIDGE ROAD
SAMARELLI, JOSEPH & MARKEL, JESSICA	0375	195	38			06377 02865	2	34 ALICE LANE
SAMONTE, RAMON & DULCE, CATH, KIM	0063	30.04	63		4406-SF.	05848 00331	4A	480 OAK RIDGE ROAD
SAMSEL, JOSEPH & LUCIE	0279	130	5		1568-SF.	05512 00456	2	28 PROSPECT ST
SAMSEL, KEVIN	0232	91	5.01	C0024		06416 00371	2	15 WESTFIELD UNIT04APTBB
SAMSEL, MICHAEL & STACEY L	0334	175	19			06124 00157	2	31 AUTUMN AVE
SAMUELSON-RICCI, MARINA	0355	184	6			06339 00376	2	10 GEORGIAN DR
SANABRIA, MATTHEW & AMANDA	0351	182	3			06409 02525	2	105 DELIA TERR
SANCHEZ, ANTHONY J & RHONDA	0126	40	43.02		3154 SF	03511 00806	2	605 MADISON HILL ROAD
SANCHEZ, CARMEN	0086	33.04	1		1842-SF.	03177 00192	2	11 VICTORIA DR
SANCHEZ, NELSON & PO, INONIE SIA KHO	0294	141	14		1714 SF	05924 00621	2	6 PICTON ST
SANDLER, NEIL S & SHERI L	0088	33.05	8		2516-SF.	04493 00011	2	31 CROMWELL CT
SANDOUKA, LAYTH J & ROZANOVA, VALEN	0220	88	28.02			06149 00575	2	33 GERTRUDE ST
SANDROCK, DENNIS	0332	174	12		2008-SF.	05511 00005	2	3 EMERSON ROAD
SANDY LIVING TRUST	0202	81	14			06067 00914	2	11 PRESCOTT TURN
SANGIULIANO ASSOC, L.L.C	0172	62	5.01	C0102			4A	1139 RARITAN RD UNIT 102
SANGIULIANO, GEORGE & CARENE	0270	122	14		1478 SF	03480 00760	4A	118 WESTFIELD AVE
SANGIULIANO, GEORGE & CARENE	0270	123	3.01			04383 00297	2	132 WESTFIELD AVE
SANGIULIANO, GEORGE & CARENE	0271	124	3		3712-SF.	05701 00454	2	146 WESTFIELD AVE
SANGIULIANO, GEORGE A & CARENE	0270	123	1		1730 SF		4A	138 WESTFIELD AVE
SANGIULIANO, GEORGE A & CARENE	0271	123	11		3000 SF		4A	5 SCHINDLER RD
SANGIULIANO, GEORGE JR & CARENE	0154	52	14.14				2	13 GINESI DR
SANGIULIANO, GEORGE, ET UX	0287	135	16.01	C0007			4A	45 BRANT AVE UNIT#7
SANGIULIANO, GEORGE, ET UX	0287	135	16.01	C0008			4A	45 BRANT AVE-UNIT#8
SANGIULIANO, GEORGE, ET UX	0287	135	16.01	C0005			4A	45 BRANT AVE-UNIT#5
SANGIULIANO, MARCUS & DANIELLE	0104	38	68		3248-SF.	05931 00862	2	105 MILDRED TERR
SANGIULIANO, MARCUS & SANGIULIANO, D	0092	33.10	19		2894-SF.	05901 00130	2	800 RARITAN ROAD
SANGIULIANO, STELLA & OWEN, BENJAMIN	0010	5	16			06355 02045	2	21 LIMOLI LANE
SANGIULIANO CONDO CENTER	0286	135	16.01				1	BRANT AVE
SANGIULIANO CONDO CENTER	0287	135	17.01				1	BRANT AVE
SANSEVERINO, JOSEPH L & MELISSA	0029	16	5			06351 00933	2	76 WILLIAM ST
SANSONE, CHARLES & HEATHER C	0288	136	4		1261 SF	03425 00734	2	9 PICTON ST
SANTA, JOSEPH & LAURA	0012	6.01	10			06299 00115	2	102 SCHWIN DR
SANTILLANA, NIDIA & JEAN C	0067	31	2.01	C0010		06224 00595	2	10 CELLAR AVE
SANTO, SILVIO C & AIDA M	0180	64	9		1432 SF	03861 00054	2	6 SHEFFIELD WAY
SANTOS, ANTONIO E & LUCINDA D	0067	31	2.01	C0004		06257 00224	2	4 CELLAR AVE
SANTOS, BRANDON & FEENEY, KAITLIN	0246	107	12			06301 00963	2	56 HARDING AVE
SANTOS, DINA A	0100	34.02	53			06210 00988	2	19 MEISSNER WAY
SANTOS, GEORGE & MARIA	0083	33.01	7			06334 00286	2	56 TUDOR DR
SANTOS, JOSE	0066	30.07	41		952-SF.	05831 00675	2	92 MEADOW ROAD
SANTOS, RUBEN S & LOURE M	0176	63	42			06282 00151	2	1 DAWN DR
SANZO, ROBERT & MONICA	0014	6.02	10			05993 00576	2	135 CONGER WAY
SAPALICIO, LEONARDO J & VALENCIA C	0220	88	28.01			06123 01002	2	1110 MADISON HILL ROAD
SAPALIA, NICHOLAS JR & MELISSA	0067	30.07	45			05669 00131	2	118 MEADOW ROAD
SARABIA, HILDEGARDO V & MELANIE A	0296	146	6		1175 SF	03464 00066	2	46 SUBURBAN RD
SARACEN, JEFFREY R	0020	9	13		2139-SF.	03319 00835	2	5 HAWTHORNE DR
SARACINO, ANNA	0151	51	21		1225-SF.		2	53 HUTCHINSON ST
SARACINO, DOMENICA LIVING TRUST	0161	54	12			05757 00534	2	982 RARITAN ROAD
SARAFIN, PATRICIA J	0126	40	43		1352-SF.	04618 00253	2	621 MADISON HILL ROAD
SARAH ANTONELLI REVOC LIVING TRU	0066	30.07	32		2404-SF.	05922 00022	2	37 HALL DR
SARNECKI, JOSEPH A & MARISA J	0119	38.10	7			06061 00588	2	171 JUPITOR ST
SARNECKI, ROBERT J & ANN MARIE	0235	94	2		938 SF		2	9 HAROLD AVE
SARRICO, ROSA C	0027	14	14.02		2745-SF.	03537 00259	2	220 BRIARHEATH LANE

TAXING DISTRICT NO. 02 CLARK TWP

COUNTY NO. 20 UNION

NAME OF OWNER ADDITIONAL OWNERS	PAGE NO.	BLOCK NO.	LOT NO.	LOT QUALIF.	ACCOUNT NO.	DEED BOOK PAGE	CLASS	PROPERTY LOCATION
SARTORETTI, JOHN JR & ANNMARIE	0222	88.01	30.07			06137 02013	2	30 ADAMS ST
SARULLO, PATRICK L JR & JILLIAN L	0130	41	1			06250 00116	2	15 STATE ST
SARULLO, VINCENT & ROSALIA	0070	31.01	15		2142-SF.	05377 00753	2	89 SWEET BRIAR DR
SASALA, MICHAEL & MARIANNE	0016	8	27			06391 00230	2	29 RUTGERS ROAD
SASSE, WILLIAM F & CYNTHIA ANN	0275	127	15		2072-SF.	04821 00327	2	61 HALIDAY ST
SAUERWEIN, RICHARD J & FLORENCE J	0359	185.01	44				2	1120 GEORGIAN DR
SAUNDERS, PATRICK & CLAUDIA BERRIO-	0165	59	10		1342-SF.	04941 00286	2	1811 DAKOTA ST
SAUNDERS, WILLIAM & FRANCES	0162	55	9		1378-SF.	04305 00031	2	44 CUTLER PL
SAVARESE, LAUREEN	0180	64	8		1531 SF	04135 00205	2	4 SHEFFIELD WAY
SAVINO, ELIZABETH R & MICHAEL M	0168	60	44			06402 02472	2	17 TERRY LANE
SAVOCA, CARMINE J	0246	107	22		1990-SF.	05555 00808	2	46 BROADWAY
SAVOCA, GIACOMO & CONCETTA	0223	88.01	31		1347 SF	03327 00165	2	1166 MADISON HILL ROAD
SAVVIS, MICHAEL & LINDA R	0155	52	20.05			06036 00488	2	41 ELISA LANE
SAXENA, DEEPAK & SWATI	0255	112	9			06281 00041	2	21 OLEANDER WAY
SAYED, EBTSAM	0306	153	20			06071 00528	2	1483 RARITAN ROAD
SBARRO, JAMES & MARIA	0003	4	18		4444-SF.	06008 00906	2	357 WILLOW WAY
SBARRO, JOSEPH J & GERTRUDE P	0268	121	27		1692 SF		2	82 JOHN ST
SBARRO, MICHAEL & PATRICIA	0094	34	15		2044 SF	04780 00228	2	144 THOMAS DR
SBLENDORIO, FRANK & MARY M	0125	40	33			06308 00260	2	133 HAYES AVE
SCADUTO, FRANK & KIM	0021	10	5			06336 02415	2	42 HAWTHORNE DR
SCAFIDI, LOUIS & LYNN E	0255	112	12			05389 00922	2	7 OLEANDER WAY
SCALIA, ALBERTO & CAROLYN	0273	125.01	44		1941 SF	04164 00154	2	53 JOHN ST
SCAPATI, DOMINICK & ESTHER H	0157	53	6		1075 SF		2	902 RARITAN ROAD
SCARDILLI, PHILIP J & SUSAN M MIRTO-	0133	43.01	2		1548-SF.	05076 00012	2	58 WENDELL PL
SCARNEGI, LISAMARIE	0232	91	5.01	C0025	684-SF.	05955 00502	2	15 WESTFIELD UNIT05APT1B
SCARPA, HELEN	0189	69	28.01	C0041	811-SF.	05627 00893	2	41 SCHOOL ST
SCATURO, JERRY & LISA	0187	68	29		1056-SF.	04684 00106	2	308 WESTFIELD AVE
SCATURO, JERRY & LISA	0187	68	30		1056-SF.	05418 00186	2	306 WESTFIELD AVE
SCATURO, JERRY AND LISA	0040	24	1.01				2	135 HILLCREST DRIVE
SCATURO, JERRY AND LISA	0040	24	1.02				1	99 CHARLOTTE DR
SCATURO, JERRY J JR & LISA M	0051	28	32		1412-SF.	03891 00258	2	30 THOMAS DR
SCATURRO, JACK & MICHELLE	0120	38.11	11			06344 02179	2	48 DEVON LANE
SCERBO, BENITO V & ERMINIA J	0118	38.08	17		2216 SF	02837 00215	2	25 BYRON PL
SCERBO, NICHOLAS J & KUNZ, NICOLE L	0238	97	7			06158 00515	2	101 LINCOLN BLVD
SCHADT, HENRY JR & KAREN	0306	153	25			06018 00924	2	5 POPLAR TERR
SCHAEFER, JOSEPH J & MARY A	0124	40	14			06354 02440	2	78 HOLLAND DR
SCHAEFER, JOSEPH, ET ALS	0371	194	30		2400 SF	05875 00216	2	45 JAMES AVE
SCHAEFER, LEONARD & CARMELA	0171	61	12				2	13 JANIE LANE
SCHAEFER, MARK E & CINDY A	0347	179.03	6			04410 00123	2	88 ST GERMAIN DR
SCHAEFFER ASSOCIATES, L.L.C	0277	128	42			04591 00262	4A	77 VALLEY ROAD
SCHAEFFLER, MARILYN C	0370	194	8		2328 SF	03770 00236	2	1 JAMES AVE
SCHIEDLE, STACY	0348	180	10		2510-SF.	05355 00508	2	40 COLONIAL DR
SCHELHORN, STEPHANIE M	0016	8	20			06044 00020	2	85 RUTGERS ROAD
SCHIEFERSTEIN, ANDREW EARL	0103	36	15.01			04843 00065	1	385 MADISON HILL ROAD
SCHIEFERSTEIN, CHARLOTTE M	0110	38.03	26		1874-SF.	02545 00486	15F	431 MADISON HILL ROAD
SCHIEFERSTEIN, F JR & C	0102	36	14		1920-SF.	03706 00251	2	385 MADISON HILL ROAD
SCHIEFERSTEIN, FREDERICK H & ANDREW	0102	36	13		2720-SF.	06298 00598	4A	393 MADISON HILL ROAD
SCHIFF, SARAH	0076	31.03	1.01	C0098	858-SF.	05945 00278	2	98 SWEET BRIAR DR
SCHIRMACHER, KATRINA L & WILLIAM R	0233	91	23			06368 02158	2	1 KATHRYN ST
SCHIUMO, PAUL	0049	28	3.01		2345 SF	05952 00426	2	2 HOLLANDER HILL CT
SCHIUMO, ROSEMARIE	0070	31.02	4.03		3143-SF.	05625 00115	2	5 BIENKO COURT
SCHLESINGER, JAY	0283	134	17.01	C0003	525-SF.	04689 00249	4A	15 BRANT AVE-UNIT#3
SCHLOESSER, DANIEL & MCLAUGHLIN, A	0357	185	22			06081 00284	2	20 ROSS ST
SCHMID, ROSA MARIA	0188	69	26		972-SF.	05191 00310	2	57 SCHOOL ST
SCHMIDT, ROBERT M & LINDA S	0317	162	3		2064 SF	03633 00060	2	313 WEST LANE
SCHMIDTBERG, ANTHONY & JACLYN	0178	63	86		2149 SF	05959 00577	2	139 LEXINGTON BLVD
SCHOENLEBER, E T JR(SCHOENLEBER, J-LR	0385	197	61		720-SF.	05686 00001	2	11 COLDEVIN ROAD
SCHOENMANN, STANLEY S & MARILYNN	0061	30.03	3		2592-SF.	02750 00794	2	116 STONEHENG TERR
SCHPAKOW, KEVIN & BRITTANY	0353	183	1			06007 00207	2	111 ST LAURENT DR
SCHRAIER, MARIO V	0101	34.03	20			06033 00335	2	102 THOMAS DR
SCHREINER, SUSAN	0082	33	6.01	C0774	1900-SF.	04496 00291	2	774 FEATHERBED LANE
SCHROECK, JUSTIN	0151	51	24		768 SF	05845 00641	2	56 HUTCHINSON ST
SCHROEDER, JOSEPH W	0123	39	6			06061 00489	2	152 HAYES AVE
SCHULMAN, JOSEPH	0052	28.01	13.01	C0001		06080 00847	2	1 HARVEY COURT
SCHULTZ, EDWARD; PETRUCCI, JANICE	0200	78	19		1376 SF	05885 00882	2	162 GERTRUDE ST
SCHURTZ, MICHAEL R & LORI A	0094	33.11	9		2364-SF.	03775 00030	2	54 WHITE PL
SCHWANKE, ALLAN E(SCHWANKE, J-L.R)	0171	61	9		1032 SF	05272 00291	2	7 JANIE LANE
SCHWARTZ, GREGG I	0019	8.03	9		1893-SF.	05375 00001	2	11 LANCE DR

TAXING DISTRICT NO. 02 CLARK TWP

COUNTY NO. 20 UNION

NAME OF OWNER ADDITIONAL OWNERS	PAGE NO.	BLOCK NO.	LOT NO.	LOT QUALIF.	ACCOUNT NO.	DEED BOOK PAGE	CLASS	PROPERTY LOCATION
SCHWARTZ, RICHARD M & ELIZABETH	0338	176	54.09		1260 SF		2	49 SYCAMORE ROAD
SCHWEDT, KARLA G	0299	148	3			06381 00440	2	81 NEW YORK AVE
SCHWIETERING, MARK P & WOODBURNE, DH	0314	161	6			06255 00618	2	332 WEST LANE
SCHWOER, JOANNE & KEVIN	0204	81	43			06312 00796	2	69 PRESCOTT TURN
SCICOLONE, SALVATORE & LORETTA A	0341	179	3		2153 SF	03448 00901	2	75 ST GERMAIN DR
SCIOSCIA, GERALD & WHEAT, LORRAINE	0305	153	9			06402 02967	2	19 SUNSET DR
SCIPINI, VALENTINO & FUZY, ALICIA	0248	108	26		1584-SF.	04960 00150	2	17 RUNNYMEDE ROAD
SCIPIONI, JOSEPH & ROSA	0276	128	32		2183-SF.	05880 00014	2	94 GRAND ST
SCOLLO, JAMES & CASI	0275	127	12.01			06296 02267	2	73 HALIDAY ST
SCOTELLARO, ANTHONY & JACQUELINE	0029	15	4			06199 00523	2	187 BRIARHEATH LANE
SCOTT, EILEEN	0156	52	22		1714-SF.	05472 00452	2	31 FRANCES DR
SCRAGGS, PAUL E & AUDREY S	0211	84	18		1085 SF		2	50 KATHRYN ST
SCRIFFIANO, ROBERT & ALEXANDRA	0159	53	23		1378-SF.	06081 00993	2	51 SCHUYLER DR
SCULL, PETER A & BARBARA L	0007	4.03	19		1860-SF.	03257 00981	2	299 OAK RIDGE ROAD
SCUORZO, CHRISTOPHER	0260	115.01	40			05760 00578	2	157 FULTON ST
SCUTARI, LAURA MICHELLE	0068	31	2.01	C0012		06178 00369	2	12 CELLAR AVE
SEADER, FRANCISCO R & NOLA M	0315	161	8			06330 00205	2	336 WEST LANE
SEAVER, EDWARD J & MARGARET E	0347	179.03	5		2183 SF	04119 00141	2	26 ST GERMAIN DR
SEAVY, JAMES R & JUDITH L	0020	9	8		2124 SF	03654 00019	2	51 HAWTHORNE DR
SEBOK, THOMAS W & RENEE	0089	33.06	9			05570 00845	2	25 KENT PL
SEDELMAIER, MICHAEL	0340	177	3		936-SF.	05703 00598	2	6 LINDA LANE
SEEBODE, JOSEPH J JR & JOANNE L	0098	34.01	13		2758-SF.	04295 00178	2	75 SANDALWOOD DR
SEEBURGER, THOMAS & DIANE	0026	14	2		2340-SF.	03566 00137	2	183 HAWTHORNE DR
SEETO, PHILIP W & OPHELIA W	0054	28.01	13.01	C0025		06359 02354	2	25 HARVEY COURT
SEGAL, JAY E	0383	197	43		720 SF	04978 00114	2	49 COLDEVIN ROAD
SEGARRA, MATTHEW & VILLALTA, STEPH	0245	107	2			06412 02546	2	12 HARDING AVE
SEGOTTA, JOANN	0316	161	23		1133 SF	03388 00868	2	366 WEST LANE
SEGRETO, JOSEPH & THERESA E	0046	28	2.01	C0005	1691-SF.	03624 00977	2	675 RARITAN ROAD UNIT#005
SEIBERT, ILONE E & SOHNLE, DIANA D	0320	164	12		2484-SF.	04764 00172	2	10 BIRCH LANE
SELNICK, STANLEY G JR & ROSE	0341	179	7		2148 SF	03769 00311	2	51 ST GERMAIN DR
SELTZER, ANNETTE M	0245	106	7.01	C0077		05395 00076	2	77 BROADWAY-UNIT#2A
SEMLER, MARK & MARY	0011	6	18		2296-SF.	05652 00812	2	56 CONGER WAY
SEMLER, STEPHEN	0274	126	7		1992 SF	03569 00639	2	102 JOHN ST
SEMPlice, JOHN P & VERONICA	0373	195	14			06375 02691	2	70 JAMES AVE
SENG, CYNTHIA POELTER-	0376	195	53		2316 SF	05631 00992	2	4 ALICE LANE
SENG, RICHARD T	0196	77	22.01				2	15 BENJAMIN ST
SENOFONTE, VICTOR & KATHERINE	0129	40	49.04			05678 00669	2	7 HARTMAN COURT
SEP, PAUL T & EASTMAN, SANDRA J	0322	164	49		974 SF	03582 00507	2	340 VALLEY ROAD
SEQUEIRA, MARCELINO & SUZETTE	0009	5	8		2444-SF.	04469 00321	2	40 BROOKSIDE TERR
SERHAN, DENISE M	0269	121	37		2151-SF.	05510 00930	2	34 JOHN ST
SERMENO, HILLARY	0061	30.02	14			06347 02315	2	110 HALL DR
SERPE, RICHARD B & ANITA THERESA	0299	148	5		1524 SF	04006 00143	2	95 NEW YORK AVE
SERRANO, CARLOS & MELINDA	0178	63	83		1152 SF	06040 00450	2	151 LEXINGTON BLVD
SERRANO, ERIC S & JORGE, JESSICA	0009	5	5			06016 00820	2	22 BROOKSIDE TERR
SERRATELLI, ROBERT M & MARIANNE	0326	165	30.01		1604 SF	03511 00956	2	27 EMERSON ROAD
SERSON, CHARLES & DIANE C	0143	48.02	5		1772 SF	03994 00046	2	37 DORIS WAY
SERSON, PAUL & UHLIK, APRIL	0110	38.03	19			06350 00559	2	68 AMELIA DR
SESELY, KEVIN J & KARYN	0319	163	10		1902-SF.	05725 00042	2	102 SUNRISE DR
SESTOKAS, VICTOR K	0193	75	12			06367 02828	2	39 KING ST
SETTE, GENE J & KATHLEEN R	0077	31.03	1.01	C1148	1059-SF.	04405 00337	2	1148 LAKE AVE
SEVELL, ROBERT A & SUSAN E	0012	6.01	2		1388-SF.	04914 00259	2	10 LANCE DR
SEVELL, WALTER & JOSEPHINE	0016	8	21		2296-SF.	02784 00317	2	77 RUTGERS ROAD
SEVERINI, DAVID & JENNIFER	0358	185.01	42			06205 00198	2	11 GEORGIAN DR
SHACKLETON, HUBERT S & GERTRUDE L	0013	6.02	1		1948-SF.	03011 00896	2	61 CONGER WAY
SHACKLETON, KEVIN R	0175	63	26			06161 00016	2	33 DAWN DR
SHAH, CHINTAN & SHEEL	0197	77	32.01			06378 00037	2	22 KING ST
SHAH, VARSHA D	0155	52	20.06		3192 SF	03853 00279	2	33 ELISA LANE
SHALIT, KEVIN & HEMWATTIE	0250	109	1		1752 SF	03739 00021	2	47 RUNNYMEDE ROAD
SHANAHAN, COLLEEN	0381	197	9		1260 SF	05873 00678	2	1545 RARITAN ROAD
SHANNON, GRANT & MARGARET	0361	188	16		1364-SF.	04807 00198	2	1714 WESTOVER ROAD
SHAPIRO, CHRISTOPHER & THERESA	0199	78	16			04965 00280	2	63 BARTELL PL
SHAPIRO, IRA & JOANN	0081	31.03	9.01	C0020	1705-SF.	04038 00341	2	1168 LAKE AVE UNIT#20
SHAUGHNESSY, WILLIAM & PATRICIA	0315	161	11		1277-SF.	05540 00950	2	342 WEST LANE
SHAW, MATTHEW G & CATHY A	0018	8.02	6			06036 00292	2	6 ARBOR LANE
SHEAFER, SCOTT & JANINE	0290	138	2		1980-SF.	05412 00371	2	365 CAROLINA ST
SHEEDY, DONNA; LAGE, LORI; SHERMAN, N	0230	90	39			06408 00081	2	8 STANTON ST
SHEEHAN, ANNE M	0375	195	34		1728 SF		2	42 ALICE LANE
SHEEHAN, BRIAN AND JUSTINE	0093	33.10	21		2504 SF	05839 00554	2	16 FEATHERBED LANE

TAXING DISTRICT NO. 02 CLARK TWP

COUNTY NO. 20 UNION

NAME OF OWNER ADDITIONAL OWNERS	PAGE NO.	BLOCK NO.	LOT NO.	LOT QUALIF.	ACCOUNT NO.	DEED BOOK PAGE	PROPERTY CLASS LOCATION
SHEEHY, RAYMOND	0194	76	16			06371 00312	2 52 KING ST
SHEHATA, BERNADETTA & MOHAMED	0135	43.01	26			06364 00648	2 8 WENDELL PL
SHELDON, DANIEL J & FLOOD, LAURIE A	0105	38	83		2167 SF	42167 00325	2 495 MADISON HILL ROAD
SHELDON, IRENE M	0295	145	14		1280 SF		2 11 SUBURBAN RD
SHEN, NANZHU	0054	28.01	13.01	C0027		06117 00720	2 27 HARVEY COURT
SHERIDAN, MICHAEL P	0228	90	3		1237 SF		2 1262 MADISON HILL ROAD
SHERIDAN, STEPHANIE	0072	31.03	1.01	C0003		05419 00284	2 3 BRIARWOOD PATH
SHERIDAN, THOMAS & NANCY	0100	34.02	50		2492 SF	05488 00229	2 26 SANDALWOOD DR
SHEVKUN, MICHAEL	0184	67	23		1450 SF	03349 00515	2 126 LEXINGTON BLVD
SHIEL, WILLIAM & ELAINE	0184	67	22		1360 SF		2 122 LEXINGTON BLVD
SHIELDS, MICHAEL A	0188	69	27.01	C0049		06316 00033	2 49 SCHOOL ST
SHIGO, KATELYN M	0337	176	38			06172 00924	2 261 VALLEY ROAD
SHIHADAH, AMEER M	0057	29	25			06380 02775	2 501 OAK RIDGE ROAD
SHIMKUS, DANIEL & KAREN	0087	33.04	21		1968-SF.	04425 00160	2 173 VICTORIA DR
SHINGO, SUMINKO	0047	28	2.01	C0010	1691-SF.	05126 00264	2 675 RARITAN ROAD UNIT#010
SHIVE, SYLVIA M	0311	159	17		1908-SF.	05897 00712	2 14 BLAKE DR
SHPITS, GENNADY & KOSSARKOVA, TATYAN	0240	101	13			06219 00295	2 38 GLORIA ST
SHRINER, MICHAEL & COLVILLE, KIMBERLY	0327	167	2		3463-SF.	00000 00000	2 4 MAPLE ST
SHTEYNBERG, VLADIMIR	0075	31.03	1.01	C0093	858-SF.	05522 00963	2 93 BRIARWOOD PATH
SHUKIS, JOSEPH R & FLORENCE	0101	35	7		1128-SF.	03079 00569	2 26 STEMMER DR
SHULMAN, MICHAEL R & MICHELLE D	0290	139	5			06214 00115	2 382 CAROLINA ST
SHUR, LOUIS & ELLA	0018	8.02	8		1692-SF.	04476 00206	2 40 LANCE DR
SHUTA, JUDITH	0066	30.07	37		992-SF.	05401 00059	2 14 EVANS TERR
SHUTTE, JOHN	0354	183	8			05928 00827	2 95 ST LAURENT DR
SIBAJA, EDUARDO R	0308	155	5			06216 02158	2 450 PARKWAY DR
SIC PROPERTY LLC	0300	148	13			06304 02082	4A 1463 RARITAN ROAD
SICCARDI, MATTHEW AND JODI	0040	23	21			05826 00875	2 22 MOUNTAINVIEW ROAD
SICILIANO, ROBERT J & ROBERT JR	0200	79	2			06383 00007	2 99 BARTELL PL
SICO, ENRICO P & JANIS E	0055	28.01	13.01	C0039		06147 00560	2 39 HARVEY COURT
SICONOLFI, DANA M & DANIEL M	0378	196	26			06185 00436	2 56 COLDEVIN ROAD
SIEGEL, KENNETH & JENNIFER	0064	30.06	5			06269 00771	2 85 HALL DR
SIEGEL, RONALD; LUDWICK, PAMELA	0111	38.03	31			05955 00436	2 28 MILDRED TERR
SIENKIEWICZ, DANIEL	0162	55	10			06068 00569	2 38 CUTLER PL
SIESSEL, LOIS J	0257	115	16				2 74 LIBERTY ST
SIESSEL, MATTHEW & GABRIELLA	0028	14	29			06380 00302	2 219 HAWTHORNE DR
SIESSEL, ROBERT M & CYNTHIA M	0002	4	7			05508 00386	2 432 WILLOW WAY
SIGMUND, KURT M & HOPKINS, KASEY	0371	194	28			06222 00555	2 41 JAMES AVE
SIGNA, IRENE	0142	48.01	4		2294 SF	04373 00206	2 36 DORIS WAY
SIGNORELLA, JOSEPH & SUSAN	0128	40	43.20			03634 00943	2 11 ROLLING HILL WAY
SIGNORIELLO, MEAGAN & COLT, ROBERT	0028	14	28			06311 00248	2 227 HAWTHORNE DR
SIINO, GREGORY & FRANCES	0249	108	39			06173 00234	2 73 LIBERTY ST
SIKORA, GEORGE S & HELEN L	0141	48	22		1980 SF		2 606 MADISON HILL ROAD
SIKORIAK, MICHAEL & NICOLE	0016	8	17		2028-SF.	05946 00415	2 111 RUTGERS ROAD
SILADY, DOUGLAS B & MARTHA C	0054	28.01	13.01	C0019		06367 02039	2 19 HARVEY COURT
SILLITO, CHRISTOPHER F & PELUSO, TONI	0208	82	4		1075-SF.	05658 00618	2 14 PRESCOTT TURN
SILVA, ARNOLD & MARIA	0273	125.01	10		1748-SF.	05445 00555	2 45 JOHN ST
SILVA, CHRISTOPHER L & MELISSA M	0376	195	54			06348 00104	2 2 ALICE LANE
SILVA, JOSE FERNANDO & PIRES, FATIM	0284	134	22			05927 00681	2 19 LEXINGTON BLVD
SILVA, MARCELO	0262	117	9			06295 00993	2 111 BROADWAY
SILVA, MARTINIANO M & SILVA, M A	0346	179.02	7		1636-SF.	06038 00579	2 1136 MAURICE AVE
SILVA, MAXWELL & NICOLE	0236	95	12			06384 02686	2 1538 FRANKLIN ST
SILVA, MICHAEL F & NEUSA T	0101	35	9			06123 00075	2 10 STEMMER DR
SILVA, OLIVIA	0096	34	31.05			06372 00314	2 297 MADISON HILL ROAD
SILVA, PAUL & HENRIQUES, PAULA	0230	90	39.01		1538-SF.	05293 00076	2 16 STANTON ST
SILVA, STEVEN & LAUREN	0064	30.06	1		2392-SF.	05736 00323	2 109 HALL DR
SILVERMAN, HOWARD M & AUDREY E	0360	188	3		1730 SF		2 569 VALLEY ROAD
SILVESTRI, CHRISTOPHER & STEPHANIE	0168	60	40			06017 00630	2 7 MYRA PL
SILWA, LUKASZ & MAGDALENA	0130	40.02	15.06			06135 00893	2 47 SHEROLD ROAD
SIMAS, PAUL & CATHERINE	0151	51	12		1996 SF	04556 00282	2 947 RARITAN ROAD
SIMCOX, WILLIAM JR	0246	107	10			06360 00312	2 44 HARDING AVE
SIMKO, JOSEPH & JULIA	0119	38.10	10		2076-SF.	02835 00313	2 86 SURREY RD
SIMMONS, THOMAS J. & JOYCE M.	0125	40	30		1290-SF.	02934 00530	2 147 HAYES AVE
SIMMS, WILLIAM R	0381	197	14		1008 SF		2 1567 RARITAN ROAD
SIMONES, OSCAR & CHRISTINA	0132	42	88.06			06182 00591	2 8 MELVYN COURT
SIMOME, RONALD & ANASTASIA	0231	91	5.01	C0005	584-SF.	05510 00944	2 10 WASHINGTON UNIT05APT1A
SIMON, JOHN P	0186	68	12			04513 00134	2 82 EMERALD PL
SIMON, KATHIE	0357	185	31		1128-SF.	05864 00589	2 13 ROSE TERR
SIMON, LISA M	0260	115.01	36			06124 00338	2 191 VALLEY ROAD

TAXING DISTRICT NO. 02 CLARK TWP

COUNTY NO. 20 UNION

NAME OF OWNER ADDITIONAL OWNERS	PAGE NO.	BLOCK NO.	LOT NO.	LOT QUALIF.	ACCOUNT NO.	DEED BOOK	DEED PAGE	CLASS	PROPERTY LOCATION
SIMONAUSKAS, JURGITA	0123	39	10		2721-SF.	05960	00055	2	104 HAYES AVE
SIMONE, FRANK J & MILDRED	0094	34	17			02447	00591	2	128 THOMAS DR
SIMONE, HARRY CARMELO & NATALIE	0091	33.10	3			05975	00643	2	27 CHESTNUT ST
SIMONE, JOSEPH LIVING TRUST	0053	28.01	13.01	C0010		06389	00041	2	10 HARVEY COURT
SIMONETTI, JOHN & CARBONARA, DANIELE	0217	87	5			06342	00498	2	25 BRADLEY ROAD
SIMONETTI, ISRAEL IVAN & LISA Y	0384	197	46		1200SF.	05778	00940	2	43 COLDEVIN ROAD
SIMPSON, GENE H & LINDA M	0096	34	30.01		1890-SF.	04887	00052	2	279 MADISON HILL ROAD
SIMS, DONALD C & JANET	0119	38.10	8		1864-SF.	02818	00403	2	179 JUPITOR ST
SIMSEK, ERHAN B & GAMZE	0362	189	8			06265	00381	2	42 ROSS ST
SINGER, JAMES D & JENNIFER	0375	195	35		1440-SF.	05720	00178	2	40 ALICE LANE
SINGH, HARVINDER & GONCALVES, MARISA	0336	176	23			06345	00150	2	335 VALLEY ROAD
SINGH, L; KAUR, J	0090	33.08	5		2176-SF.	05851	00969	2	684 RARITAN ROAD
SINHA, SUMIT & TAJNEEN, NATASHA	0038	23	1			06382	02962	2	71 HILLTOP AVE
SINICROPI, FINA	0091	33.08	18		2064-SF.	05657	00273	2	48 ACORN DR
SINORADZKI, JEFFREY & GRACE CONCETTA-	0216	85	60		2600	05383	00763	2	910 MADISON HILL ROAD
SINTRA, JACINTO & HELENA	0091	33.10	5		2154 SF	04910	00247	2	7 WHITE PL
SIRC, STEVEN & INGA	0057	30	20		2490-SF.	05380	00276	2	60 SWEET BRIAR DR
SISBARRO, PATRICK J	0223	88.01	44			06314	00564	2	65 HARRISON ST
SISKO, DENNIS JR & BARCO, JACLYN M	0343	179	20			06337	00912	2	49 COLONIAL DR
SIVARTSEN, JOHN J & EILEEN L	0318	162	13		1277 SF			2	229 EAST LANE
SIVIL, MAUREEN	0232	91	5.01		684-SF.	05200	00160	2	15 WESTFIELD UNIT02APT1A
SJ REALTY ASSOCIATES, LLC	0095	34	24.01	C0104		06090	00409	4A	727 RARITAN RD STE 104
SKEMBO, MARK A & GAIL R	0196	77	29			06145	00247	2	40 KING ST
SKIBA, PAWEŁ AND AGNIESZKA	0324	165	9		2984 SF	05900	00958	2	34 WHITTIER ROAD
SKOLNY, ALMA	0379	196	42		1080 SF			2	45 ALICE LANE
SKOVVAN, DAVID & KIMBERLY	0314	161	7			06402	02858	2	334 WEST LANE
SKOWRONSKI, JOHN B & MOONEY, KERRY	0377	196	10			06029	00902	2	24 COLDEVIN ROAD
SKRELJA, LUIGI & LISA	0277	128	38.03		1766-SF.	04701	00204	2	228 BROADWAY
SKRYHA, JULIA	0257	115	12					2	56 LIBERTY ST
SKRZYPCZAK, MARK J & ELIZABETH	0114	38.06	8		3457-SF.	03572	00325	2	102 JUPITOR ST
SKUBERA, GRZEGORZ & MONIKA	0011	6	19			06069	00823	2	60 CONGER WAY
SKULTETY, LADISLAV	0142	48.01	10		1580-SF.	04769	00169	2	27 WINTHROP ROAD
SLAGLE, EVERETT W JR & KATHLEEN S	0356	185	12		1224 SF			2	8 DURHAM DR
SLAPAR, RUDOLPH M & ANN	0235	94	13					2	1466 FRANKLIN ST
SLAWINSKI, DEREK L	0228	90	11.01			06387	02704	2	33 WASHINGTON ST
SLEIGER, THOMAS & VIRGINIA	0325	165	24.02			03575	00349	2	418 WEST LANE
SMALL, DIANE J	0353	182	34		1798-SF.	04686	00090	2	98 ST LAURENT DR
SMALL, ROBERT F & JEAN E	0196	77	28		2375 SF	03626	00151	2	44 KING ST
SMELA, SUSAN E	0313	160	23		1164 SF	06006	00510	2	270 VALLEY ROAD
SMERAGLIA, DOMENIC	0112	38.03	51		2894-SF.	04946	00102	2	85 FAIRVIEW ROAD
SMERAGLIA, MICHELE & VINCENZA	0084	33.02	23		1854-SF.	05872	00774	2	63 ACORN DR
SMITH, BRETT A & SAMANTHA C	0223	88.01	30.12		1200-SF.	06362	00556	2	4 ADAMS ST
SMITH, BRIAN M	0036	21	28			06418	00121	2	810 LAKE AVE
SMITH, DANIEL JAMES & KATELYN J	0342	179	9.02			06342	02166	2	27 ST GERMAIN DR
SMITH, ERIC	0243	104	9					1	HARDING AV
SMITH, J MICHAEL & DIANE	0023	13	7		1690-SF.	03917	00017	2	11 ORCHARD TERR
SMITH, JASON	0068	31	2.01	C0021	1016 SF	05668	00740	2	21 CELLAR AVE
SMITH, JOHN P & BRIDGET	0163	56	10		1378 SF			2	12 GARSIDE PL
SMITH, JOHN P & PATRICIA P	0089	33.06	5			04019	00217	2	29 TUDOR DR
SMITH, KERRY F & PIRILLO, CARMEN	0365	192	19			06365	00133	2	8 RIDGEVIEW TERR
SMITH, MARION	0025	13	25		1569-SF.	03921	00001	2	947 LAKE AVE
SMITH, MICHAEL & JULIANNE	0129	40.01	43.26			06353	00649	2	7 GROUSE LANE
SMITH, PATRICK & MERMER, ALANA	0295	145	10			06411	02848	2	40 FLORENCE DR
SMITH, ROBERT D & NYDIA	0135	43.01	22		2044-SF.	04655	00350	2	16 WENDELL PL
SMITH, RONALD S & DENISE-MOSER	0126	40	39.02		2320-SF.	04745	00170	2	73 HAYES AVE
SMITH, THOMAS N	0328	168	6		1360 SF	03617	00563	2	56 PARKWAY DR
SMITH, WILLIAM F & SUSAN	0047	28	2.01	C0016		06372	02554	2	675 RARITAN ROAD UNIT#016
SMOLARSKI, MARIAN & DANUTA	0268	121	19		1980 SF	04271	00065	2	94 NASSAU ST
SMOLYN, STEVEN & DORIS	0026	14	7		2155-SF.	02060	00434	2	156 BRIARHEATH LANE
SMOROL, ROBERT & PATRICIA	0263	118	13		1992 SF			2	68 FULTON ST
SMOROL, ROBERT III & COSTANTINO, M	0003	4	22			06373	00012	2	325 WILLOW WAY
SMOROL, ROBERT F JR & DONNA F	0038	22	15		1702-SF.	04435	00001	2	16 ACKEN DR
SNYDER, RONALD & ET AL	0313	160	20		912-SF.	05736	00749	2	256 VALLEY ROAD
SOARES, VICTOR & MARIA	0127	40	43.07			04404	00154	2	3 PARTRIDGE RUN
SOBAN, JEFFREY S & EILEEN C	0016	8	16		2028-SF.	04889	00191	2	336 OAK RIDGE ROAD
SOCCI, CHRISTOPHER JUDE	0368	193	15		1738 SF	05933	00804	2	772 RIVERBEND DR
SOCHA, STANLEY	0256	114	11			04364	00130	2	37 ASCOT WAY
SODHI, YADVINDER & UPADHYAY, S	0282	134	3		2971 SF	05950	00804	2	34 DENMAN AVE

TAXING DISTRICT NO. 02 CLARK TWP

COUNTY NO. 20 UNION

NAME OF OWNER ADDITIONAL OWNERS	PAGE NO.	BLOCK NO.	LOT NO.	LOT QUALIF.	ACCOUNT NO.	DEED BOOK PAGE	CLASS	PROPERTY LOCATION
SOEIRA, GASPAR R & MARIA F	0052	28.01	1			06367 02233	2	31 AYERS LANE
SOFIANAKOS, ALEXANDER	0016	8	15		1692-SF.	05473 00208	2	344 OAK RIDGE ROAD
SOFIANAKOS, LOUIS & LYNES, CHRISTINA	0006	4.03	15			04289 00202	2	36 WHEATSHEAF ROAD
SOFRANKO, JOHN A & JOANN	0362	189	3		1384 SF		2	52 ROSS ST
SOFRANKO, NORMAN W	0207	81	85		1008-SF.	04316 00065	2	18 KATHRYN ST
SOINE, DEBORAH A	0211	84	22		1162 SF	03640 00404	2	42 KATHRYN ST
SOINE, RICHARD	0200	79	5			06301 00360	2	93 LAKESIDE BLVD
SOJA, BRIAN J & ANGELA M	0131	42	10		1768 SF	04672 00217	2	61 LEFFERTS LANE
SOKOLOW, HOWARD & DEXTER, KATHRYN L	0316	161	25			04312 00345	2	302 PARKWAY DR
SOLENSKE, RONALD & SONYA	0199	78	13			05748 00291	2	47 BARTELL PL
SOLOWINSKI, ANTONI & JULIANA	0289	137	12			06089 00464	2	2013 BOYNTON AVE
SOLOWINSKI, ANTONI & JULIANA	0323	164.01	10			05697 00822	2	230 EAST LANE
SOLOWINSKI, JULIANA & ANTONI	0186	68	27			05988 00962	2	324 WESTFIELD AVE
SOMMA, MARIA TERESA, ET ALS	0344	179	40.02			06255 00058	2	35 SKYLARK PL
SOMMA, PIETRO & MARISA	0282	133	11			06112 00731	2	31 UNION ST
SOMMERS, LISA M & DAVID W	0133	43	18			06362 00252	2	11 WENDELL PL
SOMMERS, MICHAEL & YAJAIRA	0226	89	22		2114-SF.	06387 02802	2	13 KATHRYN ST
SORBARA, SANTO & VICTORIA	0362	189	4		1378-SF.	05290 00231	2	50 ROSS ST
SORCE, SALVATORE	0160	54	5		1272 SF	05528 00246	2	23 CUTLER PL
SORIANO, JAMES & ALAN	0357	185	27		1337-SF.	04073 00313	2	5 ROSE TERR
SORO, GEORGIA	0009	5	4			03559 00355	2	16 BROOKSIDE TERR
SORRENTINO, RUDOLPH	0139	46	3			05806 00275	2	68 LEFFERTS LANE
SORTINO, FRANK & LISA	0362	189	13			06366 00305	2	3 CRESTWOOD LANE
SORTINO, JOSEPH J & CASSANDRA	0341	179	8			06366 02158	2	45 ST GERMAIN DR
SORTINO, LORALYN & KEATING, ANDREW	0103	36	19			06415 00273	2	6 MAE BELLE DR
SOSIDKA, RICHARD & LOIS	0260	115.01	42				2	145 FULTON ST
SOSNA, LAURA	0320	164	9			06390 02976	2	1 LONGFELLOW LANE
SOT, MICHAEL E & FABIO, JANAINA	0026	14	10			06332 00145	2	182 BRIARHEATH LANE
SOTOLONGO, RAPHAEL & CATHERINE	0108	38.02	39			06176 00758	2	46 FAIRVIEW ROAD
SOTTOS, NICHOLAS C & RUTH A	0139	47	3		2086 SF		2	28 LEFFERTS LANE
SOUCEK, CHARLES H & CAROL A	0309	158	2				2	216 VALLEY ROAD
SOURIMTO, ALIAKSANDR & NATALLIA	0228	90	18			06332 00606	2	65 WASHINGTON ST
SOUSA, FILIPE	0254	111	16			06356 00174	2	56 MALVERN DR
SOUSA, JANICE M & BRITO, MICHAEL A	0180	64	4			06094 00752	2	8 DAWN DR
SOYKA, JOSEPH M & MARIE T	0329	171	3		1516-SF.	03222 00890	2	6 ELM ST
SPADAFINO, JOHN & LINDA S	0100	34.02	44		3230-SF.	05576 00302	2	14 BULLMAN COURT
SPADORA, VINCENT & CATHERINE	0159	53	25.04		2848-SF.	03051 00849	2	47 SWEET BRIAR DR
SPAGNOLI, ROBERT A & DIANE L	0062	30.03	9			05992 00040	2	94 TUDOR DR
SPAGNUOLO, ANTHONY & DEBORAH	0083	33.02	3			06130 00037	2	92 MILDRED TERR
SPAGNUOLO, ANTHONY & MINERVA	0111	38.03	39			06246 00542	2	115 GEORGIA ST
SPAGNUOLO, F FAMILY TRUST	0291	139	9			06141 00211	2	21 AUTUMN AVE
SPAGNUOLO, NICHOLAS & CRYSTAL	0334	175	22		2089-SF.	05385 00648	2	39 FULTON ST
SPAZIANI, JAMES G SR	0259	115	73		1617-SF.	05727 00063	2	8 HILLCREST DR
SPAZIANI, SHAYNE M & ADRIENNE L	0044	26	9		940-SF.	05630 00061	2	15 WASHINGTON ST
SPAZIANI, CRAIGE W & JOANNE P	0228	90	7			06387 00141	2	675 RARITAN ROAD UNIT#029
SPECHT, LINDA	0048	28	2.01	C0029	1536 F,	05848 00213	2	131 WESTFIELD AVE
SPERA, VINCENT	0204	81	45		2036-SF.	02770 00618	2	89 MILDRED TERR
SPERLING, HENRY & AMALIA	0104	38	70		2208		2	520 OAK RIDGE ROAD
SPINA, CARMELO & MARIA	0063	30.04	69			06348 02373	2	26 CLAUS ROAD
SPINELLI, FRANK JR & LISA	0311	160	3		2254-SF.	03210 00353	2	71 JUPITOR ST
SPINGOLA, VINCENT & THERESA M	0116	38.07	3			06042 00701	2	46 MILDRED TERR
SPINNATO, GAETANO	0111	38.03	33		1920-SF.	04628 00081	2	17 SPRUCE ST
SPINOSO, JOSEPH & ISIDORA	0323	164.01	13			06394 02266	2	76 ARMSTRONG DR
SPOND, JEFFREY & NIKKI	0051	28	24			06195 00311	2	20 FLORENCE DR
SPRATT, FREDERICK & MINDY	0297	146	22		1610-SF.	05052 00163	2	6 MALVERN DR
SPRICIGO, MATHEW J & JENNIFER	0254	111	24			06128 00893	1	62 WESTFIELD AVE
SPRING ENTERPRISES LLC	0244	106	3			06128 00893	4A	60 WESTFIELD AVE
SPRING ENTERPRISES LLC	0244	106	4			06194 00120	4A	88 WESTFIELD AVE
SPRING ENTERPRISES LLC	0260	116	1			06194 00121	4A	86 WESTFIELD AVE
SPRING ENTERPRISES LLC	0261	116	2		3585 SF	05867 00314	2	95 FRANCES DR
SQUILLACE, SUSANNE E	0157	52	31				15D	332 MADISON HILL ROAD
ST AGNES ROMAN CATHOLIC CHURCH	0153	52	11.01				4A	332 MADISON HILL ROAD
ST AGNES ROMAN CATHOLIC CHURCH	0153	52	11.01	X			15D	600 VALLEY RD
ST JOHN THE APOSTLE CHURCH	0363	190	1				15E	MADISON HILL ROAD
ST MARY CEMETARY	0124	40	16.04				15E	MADISON HILL RD
ST MARY CEMETARY	0124	40	18				15E	MADISON HILL RD
ST MARY CEMETARY	0125	40	19				15E	MADISON HILL RD
ST MARY CEMETARY	0125	40	22				15E	MADISON HILL RD

TAXING DISTRICT NO. 02 CLARK TWP

COUNTY NO. 20 UNION

NAME OF OWNER ADDITIONAL OWNERS	PAGE NO.	BLOCK NO.	LOT NO.	LOT QUALIF.	ACCOUNT NO.	DEED BOOK PAGE	CLASS	PROPERTY LOCATION
STABENOW, SIGRID M	0323	164.01	21			06326 00079	2	78 EMERSON ROAD
STADTMILLER, JOHN C & JILL	0034	20	16			05945 00436	2	6 BRIARHEATH LANE
STAFFORD, SHEILA & STAFFORD, RICHARD	0281	133	3			04841 00175	4A	30 BRANT AVE
STALKER, PHYLLIS A	0130	42	5		1544 SF		2	23 LEFFERTS LANE
STALLONE, VITO & DEBRA L	0380	196	54		1560-SF.	04668 00145	2	21 ALICE LANE
STANISLOWSKI, PETER & VIOLA B	0323	164.01	12				2	226 EAST LANE
STANKA, CAROLYN	0032	19	4			06285 00308	2	26 GROVE ST
STANKWICH, ROBERT S & MARGARET	0200	79	12		1584-SF.	04625 00104	2	151 GERTRUDE ST
STANZIONE, NICHOLAS G & RITA C	0176	63	32		1026-SF.	05738 00187	2	21 DAWN DR
STARITA, LOUIS & GENNIFER	0199	78	11		924-SF.	04915 00274	2	39 BARTELL PL
STARK, CARL J & BARBARA A	0295	145	9		1178 SF	03903 00294	2	42 FLORENCE DR
STARLITE PROPERTIES LLC	0282	133	14			06323 00556	4A	206 WESTFIELD AVE
STARR, DAVID M & CATHERINE A	0015	8	11		1496-SF.	02932 00413	2	376 OAK RIDGE ROAD
STASI, DONNA L & JOHN A	0374	195	24			06316 00380	2	50 JAMES AVE
STASKIEWICZ, DARIUSZ & MALGORZATA	0351	181	18			06284 00714	2	1099 MAURICE AVE
STAUFFER, WILLIAM J & SANDRA M	0243	104	6		1144 SF	04066 00092	2	38 LINCOLN BLVD
STAVRAKIS, THOMAS & MARIA	0011	6	8		2930-SF.	05966 00146	2	57 SCHWIN DR
STAVRAKIS, THOMAS & MARIA	0385	199	3			04049 00303	2	1591 FRANKLIN ST
STAWINSKI, ROBERT & ROSSANA	0098	34.01	15		2313-SF.	05999 00048	2	59 SANDALWOOD DR
STEAR, DENNIS & SUSAN	0158	53	8		768 SF	04038 00121	2	910 RARITAN ROAD
STEARNS, BRANDON & TAMIE	0131	42	9			06252 00421	2	53 LEFFERTS LANE
STEBBINS, DAVID R & DEBORAH A	0198	77	53			03584 00481	2	14 BARTELL PL
STEBBINS, FRANKLIN & CATHERINE	0250	108	57			06076 00648	2	50 JOSEPH ST
STEC, KYLE & SAMANTHA	0153	52	14.01			06400 00317	2	380 MADISON HILL ROAD
STEC, WALTER F & DONNA M	0164	59	2				2	1765 DAKOTA ST
STEFANELLI, GERARD & RENEE	0174	63	7		1026-SF.	05608 00282	2	71 DAWN DR
STEIN, DONNA E	0022	11	7		1581-SF.	03923 00063	2	8 LOCUST GROVE DR
STEIN, STEVEN	0382	197	20		1008-SF.	05552 00308	2	1593 RARITAN ROAD
STEINBERG, L F & LEFANO M J	0009	5	1		1719-SF.	03615 00251	2	357 OAK RIDGE ROAD
STEINBERG, STEPHEN	0278	129	1		3198-SF.	04527 00168	2	6 GRAND ST
STEINBERG, M POWER-DESANTIS, D B	0002	4	12			05725 00990	2	405 WILLOW WAY
STEINER, CHRISTOPHER & ALISA	0376	195	49		1884-SF.	05917 00539	2	12 PETER CIR
STEINER, TARA	0132	43	3.01			05944 00097	2	14 TERHUNE ROAD
STERENCZAK, JOSEPH & ERIN	0214	85	33			06414 02136	2	40 IVY ST
STERN LIVING TRUST	0104	37	7			06392 02094	2	71 AMELIA DR
STETSON, JEFFREY & PATRICIA	0370	194	11		1572 SF	03886 00248	2	7 JAMES AVE
STEUERNAGEL, RICHARD J	0137	44	9			06014 00105	2	27 WENDELL PL
STEVANOVIC, RADOMIR & ROZANA	0025	13	36		2412 SF	03554 00317	2	1033 LAKE AVE
STEVENS, KAREN AND ANTHONY	0258	115	23		1752-SF.	05846 00005	2	112 LIBERTY ST
STEWART, DANIEL & ROBERTA	0255	112	7		948-SF.	05997 00263	2	42 LUPINE WAY
STIER, BRIAN A & DIANNE E	0352	182	17		1285 SF	03752 00089	2	66 COLONIAL DR
STIFFLER, MARC & CARLINO, JULIA	0315	161	21			06300 00078	2	362 WEST LANE
STIGLIANO, HERNAN A & MARIA C	0265	118.01	18		3063 SF	03989 00016	2	76 COOK ST
STILLMAN, THOMAS & KIM & PAYE, LAUREN	0259	115	74		2342 SF	03626 00820	2	37 FULTON ST
STIRK, PATRICIA	0079	31.03	9.01	C0002	1056-SF.	05925 00219	2	1168 LAKE AVE UNIT#2
STISI, JOSEPH & DEVANN	0350	181	2			05907 00907	2	71 COLONIAL DR
STISO, MICHELE	0014	6.02	7			05644 00248	2	19 CONGER WAY
STIVES, GENEVIEVE	0376	196	1		2136 SF		2	6 COLDEVIN ROAD
STOCHEL, JOSEPH	0117	38.08	1		2244-SF.	03415 00403	2	73 DORSET DR
STODDARD, THOMAS & GRACE	0124	40	11		1146-SF.	02513 00164	2	56 HOLLAND DR
STOICA, ROMULUS A	0171	61	16		1872 SF	03591 00666	2	10 TERRY LANE
STOLARCZYK, ARTUR & URSZULA	0228	90	11.02			06169 00069	2	29 WASHINGTON ST
STOLARZ, NELLIE	0299	147	10.01			06084 00586	2	312 NEW YORK AVE
STOLL, CHRISTOPHER & JACLYN	0003	4.01	4			06260 00213	2	73 WHEATSHEAF ROAD
STONEHILL CONDOMINIUM ASSOC	0052	28.01	13.01				1	HARVEY COURT
STONER, ROBERTA	0073	31.03	1.01	C0045	858-SF.	03384 00709	2	45 BRIARWOOD PATH
STORY, ANDREW & JENNIFER	0128	40	49.02			06280 00554	2	3 HARTMAN COURT
STOUT, JONATHAN E & JENNIFER M	0046	27	11			06041 00541	2	36 MC COLLUM DR
STOWASKY, SUZANNE A	0249	108	33		1524 SF		2	91 LIBERTY ST
STRANO, KAREN S & PATRICK JR	0193	75	7			06380 00038	2	19 KING ST
STRECKFUS, ANNE V	0078	31.03	3.03	C0006		05529 00890	2	1178 LAKE AVE UNIT#6
STREEP, JAIMEE & HARRY	0008	4.05	52			06360 00938	2	26 DEERWOOD DR
STROHM, MARK A & RACHEL V	0193	75	8		1210 SF		2	25 KING ST
STROMING, ERIC GEORGE & JESSICA	0309	158	5			06365 00777	2	5 SCHMIDT LANE
STRUMOLO, LYNDA A	0378	196	21		1763 SF	03938 00236	2	46 COLDEVIN ROAD
STULPIN, CYNTHIA M & PAUL	0257	114	16			04070 00198	2	11 ASCOT WAY
STYLER, BRIAN & KRISTIN	0236	95	5			06192 00228	2	119 HART ST
STYLER, JOSEPH R & MARIE	0063	30.04	67		1504-SF.	02126 00102	2	506 OAK RIDGE ROAD

TAXING DISTRICT NO. 02 CLARK TWP

COUNTY NO. 20 UNION

NAME OF OWNER ADDITIONAL OWNERS	PAGE NO.	BLOCK NO.	LOT NO.	LOT QUALIF.	ACCOUNT NO.	DEED BOOK	DEED PAGE	CLASS	PROPERTY LOCATION
SUAREZ, LINA & BLANDON, WILBERT	0052	28	37			06340	00041	2	70 THOMAS DR
SUAREZ, YOEL & INGRIG	0281	133	6		1568 SF	05941	00647	2	5 UNION ST
SUBLISKEY, E & ET AL	0142	48.01	12			05635	00675	2	11 WINTHROP ROAD
SUCHAK, VINCENT & ERICA	0072	31.02	20		1764-SF.	05931	00178	2	169 STONEHENGE TERR
SUCKIEL, MAUREEN	0334	176	5			06279	00562	2	35 LINDA LANE
SULIKOWSKI, BERNARD & JACQUELINE	0318	162	12			05395	00579	2	227 EAST LANE
SULLIVAN, BRENDAN D & JOANNA L	0361	188	14			05668	00220	2	1720 WESTOVER ROAD
SULLIVAN, CRAIG M & MARY C	0109	38.03	9			06266	00305	2	116 AMELIA DR
SULLIVAN, MARGARET E	0075	31.03	1.01	C0088		04625	00154	2	88 SWEET BRIAR DR
SULLIVAN, RYAN & MEGAN	0334	176	3			06399	02425	2	39 LINDA LANE
SUN, SHUWEN & LENG, CHUAN	0315	161	10			06115	00113	2	340 WEST LANE
SUN, YANGJIAOI & YANG, YUSHENG	0358	185.01	6			06390	02107	2	50 ROSE TERR
SUNDERRAYAPPAN, SUBASH G	0171	61	7		1008-SF.	05532	00863	2	3 JANIE LANE
SUNGELA, JOHN G & GERTRUDE E	0263	118	10		1364 SF			2	54 FULTON ST
SUNOCO, INC-ATT: TAX DEPARTMENT	0001	PIPE.LINE	2					4A	OAK RIDGE RD
SUPERAK, RICHARD & BARBARA A	0110	38.03	29		3800 SF	03602	00980	2	453 MADISON HILL ROAD
SUPRIYA & SUMEET, LLC	0195	77	4			05533	00766	4A	181 WESTFIELD AVE
SUPRIYA AND SUMEET LLC	0195	77	2		912-SF.	05936	00048	2	175 WESTFIELD AVE
SUSALIS, GARY & JENNIFER	0248	108	20		1534 SF	05858	00692	2	18 EXETER ROAD
SUSSER, MARLENE J	0258	115	27		1580SF			2	130 LIBERTY ST
SUSZKO, HELEN	0081	33	6.01	C0002		06166	00102	2	2 WINTERS COURT
SUSZKO, JOSEPH M & ARLEEN	0029	15	3		1332-SF.	05678	00916	2	175 BRIARHEATH LANE
SUTHERLAND, CHRISTOPHER & DIANA L	0297	146	16		1008-SF.	05751	00525	2	32 FLORENCE DR
SUTPHIN, DANIEL A & JACQUELINE	0221	88	77			06365	02484	2	40 FAN ST
SUTYAK, WILLIAM	0339	176	56		2404 SF	04896	00149	2	421 VALLEY ROAD
SVEC, JOSEPH CHARLES & AMY B	0359	186	4		1125-SF.	04934	00177	2	11 DURHAM DR
SVIHRA, PAULINE	0269	122	3		1104-SF.	05496	00706	2	114 WESTFIELD AVE
SWANTEK, RICHARD & LINDA	0262	118	7					2	42 FULTON ST
SWEENEY, CHARLES A & GAIL N	0375	195	36		1106-SF.	05710	00417	2	38 ALICE LANE
SWEENEY, JOHN T & JEAN M	0123	39	11		1146-SF.	02597	00043	2	100 HAYES AVE
SWEENEY, THOMAS & LISA A	0107	38.02	27		1451-SF.	04581	00236	2	46 RIDGE ROAD
SWENSON, ELLEN & JOHN & SWENSON, ELLEN P	0378	196	23		1108 SF	04262	00033	2	50 COLDEVIN ROAD
SWIERC, WALTER P & REGINA	0061	30.03	2			03552	00361	2	122 STONEHENGE TERR
SWITEK, JOSEPH J JR & KATHLEEN	0307	155	3.03		1460 SF	03475	00332	2	490 PARKWAY DR
SYED, GAFFAR A & ZAREEN TAJ	0066	30.07	30			05984	00772	2	49 HALL DR
SYKO, JOSEPH J & GLORIA J	0071	31.02	13		2016 SF	04809	00275	2	17 EVANS TERR
SYNTSCHA, DAWN C	0203	81	24.01			06126	00094	2	31 PRESCOTT TURN
SYSOCK, ANDREW J JR	0200	79	3			06266	00981	2	103 BARTELL PL
SZABO, MARYANN	0121	38.11	16		2062-SF.	02769	00664	2	56 DORSET DR
SZARO, ANTONI & STELLA	0089	33.07	1			03651	00095	2	92 VICTORIA DR
SZARSZEWSKI, ROBERT & TARA	0120	38.10	17		2133-SF.	05958	00617	2	22 SURREY RD
SZCZEPANIAK, JACEK & PIWOWAR, K K	0167	60	36		1148 SF	05986	00246	2	20 JANIE LANE
SZCZEPANSKI, MAREK & EDYTA	0015	8	7		1428-SF.	05678	00011	2	408 OAK RIDGE ROAD
SZCZYGIEL, BRUCE & ZIMMERMAN, DEBOR	0329	170	5			06357	00190	2	38 AUTUMN AVE
SZCZYGIEL, DOROTHY D	0092	33.10	17		2314-SF.	02671	00273	2	81 WHITE PL
SZCZYGIEL, PAWEŁ & ANETA	0161	54	19			06019	00718	2	946 RARITAN ROAD
SZELAG, ADAM & EVA	0031	17	9		2160-SF.	04245	00183	2	19 GROVE ST
SZERSZEN, AGNIESZKA & GRZEGORZ	0016	8	26			06365	00247	2	37 RUTGERS ROAD
SZERSZEN, ANIELA	0262	118	9		1260 SF	05958	00673	2	48 FULTON ST
SZEWCIUK, MYRON & SUSAN	0180	64	7			05708	00075	2	2 SHEFFIELD WAY
SZEWCIUK, WILLIAM W & PATRICIA	0063	30.04	59		2720SF.	03965	00141	2	25 MEADOW ROAD
SZOSTEK, JAN P & JOLANTA H	0173	62	21		1224-SF.	05766	00208	2	11 SCHOOL ST
SZOSTEK, JOHN AND JOANNE	0088	33.06	4		1968-SF.	05861	00223	2	18 CROMWELL CT
SZULIMOWSKI, KRZYSZTOF & BEATA	0049	28	5.01			06366	00356	2	623 RARITAN ROAD
SZUSTWAŁ, ANDRES & ROSA	0083	33.01	13					2	177 ACORN DR
SZYDŁOWSKI, ALEXANDER & NICOLE	0070	31.02	4.01			06064	00597	2	2 BIENKO COURT
SZYDŁOWSKI, STANLEY & JOSEPHINE	0246	107	15		986-SF.	05777	00990	2	49 JOSEPH ST
SZYDŁOWSKI, STANLEY & JOSEPHINE	0333	175	4.01			03563	00456	2	32 PARKWAY DR
SZYMCZAK, CHRISTOPHER A & JANET R	0311	159	22		2354-SF.	05548	00307	2	4 BLAKE DR
SZYMONIFKA, MICHAEL J & JOAN C	0327	167	9		2625 SF			2	65 WHITTIER ROAD
T.E.FAMILY ASSOCIATES, LLC	0244	106	2		2200-SF.	05419	00941	4A	68 WESTFIELD AVE
T&S FUTURE INVESTMENTS LLC	0291	140	13			06384	00122	2	324 CAROLINA ST
TABABA, BRIAN & KINLOCH, DANIELLE	0227	89	33			06386	02542	2	40 HARRISON ST
TABACK, JAY	0032	19	8		2116-SF.	04606	00019	2	27 BRIARHEATH LANE
TABORDA, CLAUDIA & MAFALDA	0093	33.11	7			06365	00804	2	76 WHITE PL
TABORDA, MARTHA D	0241	102	5		1844-SF.	05778	00467	2	32 HAROLD AVE
TABORDA, RONNY & SHAN, AMANDA C	0326	165	29			06143	00286	2	57 EMERSON ROAD
TAGLIA, CHRISTOPHER	0246	107	11			06124	00519	2	52 HARDING AVE

TAXING DISTRICT NO. 02 CLARK TWP

COUNTY NO. 20 UNION

NAME OF OWNER ADDITIONAL OWNERS	PAGE NO.	BLOCK NO.	LOT NO.	LOT QUALIF.	ACCOUNT NO.	DEED BOOK	DEED PAGE	CLASS	PROPERTY LOCATION
TAIBO, JOSE M & MARIA	0039	23	4		1664-SF.	03127	00955	2	47 HILLTOP AVE
TAJKOWSKI, PAUL & CATHI	0094	34	13		2049 SF	04966	00060	2	105 MAE BELLE DR
TAK REALTY & INVEST; WALNUT AVE HOL	0307	154	4.01			06219	00435	4A	60 WALNUT AVE
TAKACS, JOSEPH & LAUREN	0271	125	12			05983	00034	2	6 HALIDAY ST
TALARICO, RALPH & KRISTEN	0117	38.08	8			05245	00317	2	133 DORSET DR
TALERICO, RONALD F & PATRICIA M	0173	62	20		948 SF	03615	00209	2	19 SCHOOL ST
TALLO, STEPHEN A	0031	17	11		1784-SF.	05953	00816	2	128 WILLOW WAY
TAMAGINI, LEONARD & PATRICIA SVECK	0071	31.02	8		1893-SF.	03260	00265	2	32 MEADOW ROAD
TAMARIN, BORIS A & NATALYA Y	0306	153	22		1362-SF.	04705	00028	2	1 POPLAR TERR
TAMMARO, SALVATORE & FIORITA	0192	74	3		2636 SF			2	197 MILLER AVE
TARANTINO, ROBERT N & ROSE	0317	161	44		1152-SF.	05285	00121	2	25 BLAKE DR
TARASCO, JASON P & SPITZBARTH, JACO	0358	185.01	32			06314	00558	2	14 ROSE TERR
TARCZYNSKI, JOHN & CARMEN	0101	35	3			06332	02327	2	31 MC COLLUM DR
TARENTINO, FRANK & SHANNON	0242	103	5		2498-SF.	05438	00291	2	50 LINCOLN BLVD
TARGET CORP. T-1467%PROP.TAX DEPT.	0190	70	28.01	C0001		05697	00632	4A	45 CENTRAL AVE
TARGONSKI, JOANNA	0260	115.01	41			06354	00601	2	151 FULTON ST
TARSIA, LEONARDO	0090	33.08	9		2308-SF.	05908	00789	2	652 RARITAN ROAD
TASHAROFI, KAMRAN	0050	28	8.06			06235	00704	2	1 CHARLOTTE DR
TASHAROFI, LUCY	0131	42	88.03			06235	00710	2	2 MELVYN COURT
TAT ENTERPRISES LLC	0190	70	22			06174	00313	2	72 SCHOOL ST
TATARYNW, LINDA AND ROBERT	0097	34	35		3284 SF	05842	00280	2	353 MADISON HILL ROAD
TATE, GARY C & PATRICIA A	0174	63	12		1026-SF.	04480	00331	2	61 DAWN DR
TAVALARO, THOMAS	0293	140.01	13		1764-SF.	05346	00499	2	114 GEORGIA ST
TAVARES, JOSE & ROSALITA	0145	49	12.12		1524-SF.	04298	00263	2	86 HUTCHINSON PL
TAYLOR, MARLENE & LI, PETER	0037	21	36			06401	02926	2	45 STARLITE DR
TD BANK	0169	60	68		1980-SF.	05133	00081	4A	1010 RARITAN ROAD
TECSON, WILFREDO & YVONNE	0152	52	2		1158-SF.	05816	00666	2	264 MADISON HILL ROAD
TEDESCHI, FRANK & AMY	0269	121	28		2016 SF	03721	00111	2	76 JOHN ST
TEIXEIRA, MILCIADES B & CLEA M	0371	194	27		1812 SF	04328	00303	2	39 JAMES AVE
TELESCO, RICHARD	0039	23	11		1264 SF	05889	00467	2	18 FAIRVIEW ROAD
TELEWIAK, JOSEPH & KYOKO	0194	76	6			06132	00707	2	283 WESTFIELD AVE
TELEWIAK, TOMASZ & NICOLE	0146	49	15		768 SF	05967	00743	2	46 SHADING PL
TENPENNY, ROBERT S & ELA	0213	85	15			06256	00344	2	31 KATHRYN ST
TENREIRO, F & DA SILVA, H J & A S	0334	176	8		1652-SF.	05678	00987	2	29 LINDA LANE
TERENS, WILLIAM & TRUNCALE, HELENA	0004	4.01	19			06181	00514	2	295 LAUREL LANE
TERMOTT, DOUGLAS J & CAMILLE	0118	38.08	20			03172	00001	2	47 BYRON PL
TERPAK, MARIA	0075	31.03	1.01	C0089	858-SF.	05864	00168	2	89 BRIARWOOD PATH
TERZO, SANTO ALFRED & KATHLEEN MARIE	0222	88	88		1075	04363	00088	2	79 IVY ST
TESE, ANTHONY & JOAN ANNE	0092	33.10	11		1676-SF.	02670	00356	2	732 RARITAN ROAD
TESMAN, JENNIFER	0287	135	16.01	C0003		06303	02412	4A	45 BRANT AVE UNIT#3
TESMAN, JENNIFER	0287	135	16.01	C0004		06303	02413	4A	45 BRANT AVE-UNIT#4
TESTA, FREDERICK R & ROSEANN A	0165	59	6					2	1785 DAKOTA ST
TESTON, DAVID J & TINA MARIE	0320	164	10			05105	00197	2	3 LONGFELLOW LANE
TEXAS EASTERN TRANSMISSION CORP	0001	PIPE.LINE	1					4A	OAK RIDGE RD
TEXIDOR, BRIAN & VICKI L	0151	51	25		1175-SF.	05390	00894	2	57 HUTCHINSON ST
THAKKAR, RAVI & KOYAWALA, RADHIKA	0348	180	5			06376	02521	2	30 COLONIAL DR
THE ARC OF UNION COUNTY, INC	0057	29	24		1831-SF.	04971	00169	15F	507 OAK RIDGE ROAD
THE ARC OF UNION COUNTY, INC.	0367	192	42		839 SF	04353	00247	15F	93 UNION COUNTY PKWY
THE CLARK CONGR OF JEHOVAH'S WITNES	0170	60	75		2440 SF	03657	00097	15D	1170 OLD RARITAN ROAD
THE COUNTY OF UNION	0125	40	25		1836-SF.	05367	00376	15C	659 MADISON HILL ROAD
THE COUNTY OF UNION	0125	40	27			05367	00376	15C	659 MADISON HILL RD
THE GRAN CENTURIONS	0155	52	15.0101					4A	440 MADISON HILL ROAD
THE TOMARC COMPANY LLP	0190	70	28.01	C0003		05868	00585	4A	45 CENTRAL AVE
THE TOMARC RETAIL CO LLC C/O TJX CO	0190	70	28.01	C0004		05868	00585	4A	45 CENTRAL AVE
THE TOMARC TRIANGLE LLP	0190	70	28.01	C0002		05868	00585	4A	45 CENTRAL AVE
THE TOWNSHIP OF CLARK	0176	63	43		39788-SF	05364	00788	15C	430 WESTFIELD AVE
THEILE, BARTON C & RITA F	0070	31.01	19			03576	00086	15F	65 SWEET BRIAR DR
THELEN, RICHARD	0361	188	9		1072-SF.	05739	00760	2	18 CRESTWOOD LANE
THEODOROLEAS, JOHN & DANIELLE	0043	25	2			06087	00978	2	107 ARMSTRONG DR
THIELING, RICHARD L & DEBRA A	0247	108	7		1337 SF	03419	00994	2	92 HARDING AVE
THOMAS LIVING TRUST	0053	28.01	13.01	C0008		06097	00283	2	8 HARVEY COURT
THOMAS, CANDACE	0253	111	13			06354	02404	2	74 MALVERN DR
THOMAS, GEORGE & LINDA	0162	55	3		1378-SF.	04404	00206	2	11 GARSIDE PL
THOMAS, KATHLEEN & LANCE	0354	183	15			06328	00859	2	2380 COLONIAL DR
THOMAS, MARK H & DEBORAH	0136	43.01	35		1416 SF	03352	00680	2	30 POST ROAD
THOMPSON, ANTHONY & MICHELE	0301	150	1		1414-SF.	05671	00777	2	57 NEW YORK AVE
THOMPSON, GILBERT & DIANNE T	0338	176	54.11		1356 SF			2	61 SYCAMORE ROAD
THOMPSON, KELLY	0310	159	5		912-SF.	05739	00595	2	3 CLAUS ROAD

TAXING DISTRICT NO. 02 CLARK TWP

COUNTY NO. 20 UNION

NAME OF OWNER ADDITIONAL OWNERS	PAGE NO.	BLOCK NO.	LOT NO.	LOT QUALIF.	ACCOUNT NO.	DEED BOOK PAGE	CLASS	PROPERTY LOCATION
THOMPSON, SEAN & KERRI	0174	63	16			05598 00425	2	53 DAWN DR
THORN, JOSEPH & NICOLE	0060	30.02	6		2352-SF.	05676 00467	2	79 STONEHENGE TERR
THORNTON, BRIAN J & CHRISTINE M	0219	88	10		1162 SF	05438 00807	2	55 CORNELL DR
TIERNEY, CHRISTOPHER J	0035	21	12		1480-SF.	05787 00387	2	17 ACKEN DR
TIERNEY, JOHN & LOUISE ANN	0088	33.05	7			02881 00457	2	23 CROMWELL CT
TIERNEY, JOHN J & CAROLYN	0185	68	9		1114 SF	03466 00273	2	91 LEXINGTON BLVD
TIGNINI, DANTE SERGIO & LAUREN R	0038	22	18		2176 SF	05978 00598	2	22 ACKEN DR
TIMOTEO, JOHN & ANA	0163	55	17			06381 02823	2	6 CUTLER PL
TING, STEVEN M	0159	53	24		1856-SF.	05266 00097	2	57 SCHUYLER DR
TKAC, JOSEPH C & ELIZABETH	0003	4	19			03513 00280	2	349 WILLOW WAY
TOAL, KATHLEEN	0122	38.12	17		2076-SF.	02914 00637	2	116 DORSET DR
TOBIA I, L.L.C.	0243	105	6			05015 00025	1	30 WESTFIELD AVE
TOBIA REAL ESTATE COMPANY	0243	105	13		1144 SF	04151 00345	2	10 LINCOLN BLVD
TOBIA, I, L.L.C	0243	105	8.01		12720 SF	05015 00040	4A	26 WESTFIELD AVE
TOBIN, JILL M	0184	67	14		2640-SF.	05953 00827	2	95 GIBSON BLVD
TOCZYNSKI, JONATHAN	0179	63	93			06364 02885	2	81 EMERALD PL
TODARO, MICHAEL	0002	4	16			05957 00610	2	373 WILLOW WAY
TOMA, DAVID & PATRICIA	0013	6.02	5			05034 00307	15F	37 CONGER WAY
TOMASSI FAMILY PARTNERS	0169	60	54		8131-SF.	04895 00104	4A	1120 RARITAN ROAD
TOMASSO, DOMENIC & SOUTHARD, HEATHER	0352	182	22			06095 00781	2	76 ST LAURENT DR
TOMASZEWSKI, RICHARD & GRAZYNA	0236	94	17				2	1502 FRANKLIN ST
TOMBS, WILLIAM R & PATRICIA M	0062	30.04	54		1820-SF.	02836 00384	2	61 MEADOW ROAD
TOMESKO, ROBERT & ANDREA	0005	4.02	27			06296 00059	2	25 WOODLAND ROAD
TOMKOWSKI, MICHAEL & DANA	0251	110	1		1584-SF.	05851 00586	2	137 LIBERTY ST
TOMONA, CHRISTIAN T & FANNY D	0074	31.03	1.01	C0057	858-SF.	05418 00004	2	57 BRIARWOOD PATH
TOMRUG, JAROSLAW & MARY	0081	33	6.01	C0001		05543 00183	2	1 WINTERS COURT
TORANCO CLARK ASSOCIATES, LLC	0191	72	1.01			05517 00892	4A	77 BRANT AVE
TORDIK, CHARLES J	0020	9	10			05756 00107	2	29 HAWTHORNE DR
TORNABENE, DANIELLE	0226	89	14			06355 00744	2	47 STANTON ST
TORNABENE, SALVATORE	0360	187	12			06358 00947	2	1136 FOREST DR
TORPEY, KATHLEEN M	0323	164.01	14		1836 SF		2	11 SPRUCE ST
TORRE, JUSTINA & MARK	0239	100	1.02		2217 SF	05962 00645	2	67 HARDING AVE
TORRES, ALFRED & LISA	0050	28	9.03			06396 02206	1	2 BENISH CT
TORRES, KENNETH WILLIAM	0071	31.02	9			06151 00495	2	38 MEADOW ROAD
TORRES, RAMON & TANYA	0016	8	22			06373 02796	2	69 RUTGERS ROAD
TORRES, ROBERT & BARBARA	0051	28	26		1398-SF.	03819 00234	2	92 ARMSTRONG DR
TORRICK, JUDITH	0009	5	3		1794-SF.	02851 00451	2	339 OAK RIDGE ROAD
TORTORA, JOHN A JR & KRISTINA M	0346	179.01	47.02			06077 00786	2	45 DOUGLAS DR
TOTH, PAVOL & INGRID	0372	195	1		1440-SF.	05386 00221	2	4 COLDEVIN ROAD
TOTO, DAMON M & ALLYSON R	0066	30.07	36			06079 00191	2	22 EVANS TERR
TOTO, PASQUALE & LAUREN	0115	38.06	20			06089 00160	2	95 SKYLINE DR
TOWNER, RICHARD A & DONNA J	0030	17	2		1572-SF.	03469 00274	2	211 BRIARHEATH LANE
TOWNSHIP OF CLARK	0001	4	1				15C	201 OAK RIDGE RD
TOWNSHIP OF CLARK	0042	24	29.01				15C	HILLCREST DR
TOWNSHIP OF CLARK	0128	40	46				15C	593 MADISON HILL ROAD
TOWNSHIP OF CLARK	0145	49	12.13				15C	WESTFIELD AVE
TOWNSHIP OF CLARK	0146	49	13				15C	973 RARITAN ROAD
TOWNSHIP OF CLARK	0147	50	1.02				15C	865 RARITAN ROAD
TOWNSHIP OF CLARK	0164	58	6				15C	TERMINAL AVE
TOWNSHIP OF CLARK	0173	62	33				15C	LEXINGTON BLVD
TOWNSHIP OF CLARK	0193	75	10				15C	KING ST
TOWNSHIP OF CLARK	0193	75	20				15C	BARTELL PL
TOWNSHIP OF CLARK	0194	76	4				15C	275 WESTFIELD AVE
TOWNSHIP OF CLARK	0205	81	49.01				15C	RICHARD ST
TOWNSHIP OF CLARK	0235	94	11				15C	LIONEL ST
TOWNSHIP OF CLARK	0235	94	12				15C	FRANKLIN ST
TOWNSHIP OF CLARK	0238	97	1				15C	LOESER AVE
TOWNSHIP OF CLARK	0246	107	14				15C	JOSEPH ST
TOWNSHIP OF CLARK	0258	115	22				15C	FULTON ST
TOWNSHIP OF CLARK	0262	118	2				15C	BROADWAY
TOWNSHIP OF CLARK	0263	118	18				15C	FULTON ST
TOWNSHIP OF CLARK	0271	125	11				15C	HALIDAY ST
TOWNSHIP OF CLARK	0275	127	1				15C	VALLEY ROAD
TOWNSHIP OF CLARK	0275	127	2				15C	VALLEY ROAD
TOWNSHIP OF CLARK	0275	127	3				15C	HALIDAY ST
TOWNSHIP OF CLARK	0275	127	4				15C	HALIDAY ST
TOWNSHIP OF CLARK	0276	127	26				15C	JOHN ST
TOWNSHIP OF CLARK	0276	128	1		5518 SF		15C	HALIDAY ST

TAXING DISTRICT NO. 02 CLARK TWP

COUNTY NO. 20 UNION

NAME OF OWNER ADDITIONAL OWNERS	PAGE NO.	BLOCK NO.	LOT NO.	LOT QUALIF.	ACCOUNT NO.	DEED BOOK	DEED PAGE	CLASS	PROPERTY LOCATION
TOWNSHIP OF CLARK	0277	128	37					15C	BROADWAY
TOWNSHIP OF CLARK	0277	128	40					15C	BROADWAY
TOWNSHIP OF CLARK	0277	128.01	23					15C	PROSPECT ST
TOWNSHIP OF CLARK	0278	128.01	25					15C	BROADWAY
TOWNSHIP OF CLARK	0279	129	11					15C	BROADWAY
TOWNSHIP OF CLARK	0279	129	14					15C	BROADWAY
TOWNSHIP OF CLARK	0293	140.01	19			03579	00688	15C	GEORGIA ST
TOWNSHIP OF CLARK	0293	140.01	20					15C	GEORGIA ST
TOWNSHIP OF CLARK	0294	141	17					15C	CENTRAL AVE
TOWNSHIP OF CLARK	0294	141	20					15C	CENTRAL AVE
TOWNSHIP OF CLARK	0299	148	7					15C	REIFEL ST
TOWNSHIP OF CLARK	0299	148	8					15C	REIFEL ST
TOWNSHIP OF CLARK	0299	148	9					15C	REIFEL ST
TOWNSHIP OF CLARK	0300	149	5					15C	DAYTON ST
TOWNSHIP OF CLARK	0300	149	6					15C	DAYTON ST
TOWNSHIP OF CLARK	0300	149	8					15C	DAYTON ST
TOWNSHIP OF CLARK	0301	149	10					15C	DAYTON ST
TOWNSHIP OF CLARK	0301	149	11					15C	DAYTON ST
TOWNSHIP OF CLARK	0301	149	15					15C	REIFEL ST
TOWNSHIP OF CLARK	0301	149	16					15C	REIFEL ST
TOWNSHIP OF CLARK	0301	149	18					15C	REIFEL ST
TOWNSHIP OF CLARK	0301	150	4					15C	NORWOOD ST
TOWNSHIP OF CLARK	0301	150	6					15C	NORWOOD ST
TOWNSHIP OF CLARK	0302	150	8					15C	NORWOOD ST
TOWNSHIP OF CLARK	0302	150	9					15C	NORWOOD ST
TOWNSHIP OF CLARK	0302	150	13					15C	DAYTON ST
TOWNSHIP OF CLARK	0302	150	15					15C	DAYTON ST
TOWNSHIP OF CLARK	0302	150	17					15C	DAYTON ST
TOWNSHIP OF CLARK	0302	150	19					15C	DAYTON ST
TOWNSHIP OF CLARK	0304	152	16					15C	WALNUT AVE
TOWNSHIP OF CLARK	0308	156	14					15C	RIVERSIDE DR
TOWNSHIP OF CLARK	0322	164	46					15C	VALLEY ROAD
TOWNSHIP OF CLARK	0330	173	22					15C	RIVERSIDE DR
TOWNSHIP OF CLARK	0338	176	52					15C	LUPINE WAY
TOWNSHIP OF CLARK	0385	198	1.0101					15C	WATERSON DRIVE
TRABELSI, JIMMY IMED & FERNANDA	0269	121	29		1288-SF.	05936	00001	2	70 JOHN ST
TRACKIM, WENDY D & PLATT, MARGIE	0299	147	16		1140-SF.	05421	00454	4A	1419 RARITAN ROAD
TRACY, BERNARD F & VICTORIA	0201	80	15			03509	00149	2	131 GERTRUDE ST
TRADER, PAULETTE & GONZALEZ, DOROTH	0011	6	10			06025	00677	2	77 SCHWIN DR
TRAMMELL CROW CO.%SOVEREIGN BANK	0177	63	46			05209	00258	4A	1005 RARITAN ROAD
TRANI, FLAVIO & MARIA S	0148	50	25		1588 SF			2	33 KENNETH PL
TRANI, GINA M & KLIMCHAK, SCOTT	0253	111	5			06176	00081	2	29 OLEANDER WAY
TRANI, RICHARD & JOANNE	0199	78	14			06369	00243	2	51 BARTELL PL
TRAVISANO, FRANK ROCCO & DONNA LYNN	0129	40.02	15.05		1203-SF.	04731	00154	2	49 SHEROLD ROAD
TREACY, MARK & JUDITH ANN	0106	38.01	5		1152-SF.	04742	00321	2	31 RIDGE ROAD
TRELA, STANLEY L	0071	31.02	11			06195	00214	2	5 EVANS TERR
TRESCOTT, GLEN P & MICHELLE	0224	88.01	54		1692 SF.	05511	00946	2	27 KATHRYN ST
TRICARICO, C & BISCHOFF, NADINE	0064	30.04	73			06409	02362	2	552 OAK RIDGE ROAD
TRINDADE, DANNY & JESSICA	0061	30.02	11			06141	00965	2	92 HALL DR
TRINDADE, PAULO & LILIAN	0067	30.07	44			06304	00341	2	112 MEADOW ROAD
TRIOLA, MICHAEL & REBECCA	0015	8	8			05509	00599	2	400 OAK RIDGE ROAD
TRIOLA, ROBERT & DIANNE J	0382	197	24		1909 SF			2	1611 RARITAN ROAD
TRIOLA, SCOTT & LISA	0115	38.06	23			06289	00093	2	71 SKYLINE DR
TRIOLO, ANTHONY & GIOVANNA	0004	4.01	14			05989	00725	2	243 LAUREL LANE
TRIOLO, FILIPPO & CARIA, CHRISTINE	0110	38.03	18		2960 SF	05723	00158	2	78 AMELIA DR
TRIPICCHIO, ALDO & GLORIA J	0087	33.04	19		1968-SF.	03427	00152	2	157 VICTORIA DR
TRIPICCHIO, ALDO & CORBOSIERO, MIKE	0202	81	2.01			05414	00910	4A	95 WESTFIELD AVE
TRIPOLI, GIUSEPPE	0162	55	5			06235	00238	2	21 GARSIDE PL
TROCZYNSKI, ANDREW J&O TOOLE, GINGER	0117	38.08	5		2244-SF.	05673	00578	2	109 DORSET DR
TROPEANO, MICHAEL & SHARI	0105	38.01	3		1856-SF.	03878	00222	2	17 RIDGE ROAD
TROPEANO, THOMAS & ADELENE	0346	179.01	47.01		1942 SF			2	39 DOUGLAS DR
TROPEANO, THOMAS R & KELLY	0341	179	5		2314-SF.	05429	00293	2	63 ST GERMAIN DR
TROTTE, ANNE M	0264	118	62			06366	02729	2	53 NASSAU ST
TRUSS, MICHAEL & BETTY	0212	85	1		1708 SF			2	61 KATHRYN ST
TSIMIS, DIMITRIOS & MARIA	0076	31.03	1.01	C0094		05984	00059	2	94 SWEET BRIAR DR
TSOUKAS, GREGORY M & AVERSA, CHRISTI	0059	30.01	16			06232	00879	2	4 HALL DR
TSUNG, CHUR & WANG, SUSAN J	0023	13	10			03907	00102	2	17 ORCHARD TERR
TUCCIARONE, JOSEPH JOHN SR, ET ALLS	0337	176	43			06174	00946	2	23 LUPINE WAY

TAXING DISTRICT NO. 02 CLARK TWP

COUNTY NO. 20 UNION

NAME OF OWNER ADDITIONAL OWNERS	PAGE NO.	BLOCK NO.	LOT NO.	LOT QUALIF.	ACCOUNT NO.	DEED BOOK	DEED PAGE	CLASS	PROPERTY LOCATION
TUMIBAY, DELFIN O & ET AL	0055	28.01	19		4244 SF	05509	00759	2	36 ARMSTRONG DR
TUMMILLO, JONATHAN & JACQUELYN	0213	85	20			06286	00027	2	96 IVY ST
TUOHY, BRIAN & MCGINLEY, COLLEEN	0118	38.10	1			06220	00605	2	121 JUPITOR ST
TUORTO, SALVATORE & JAMIRE FRIAS-	0290	139	3		1536-SF.	05676	00266	2	370 CAROLINA ST
TUREK, ROBERT S & KIMBERLY A	0033	19	9		1204	05436	00485	2	15 BRIARHEATH LANE
TURIELLO, JOSEPH N & RAE C	0346	179.02	2		2008 SF			2	33 DOUGLAS DR
TURNER, CHRISTOPHER & MARGARET	0247	108	9		1386	05684	00340	2	38 LOESER AVE
TURNER, JANICE E	0296	146	5		1307 SF			2	50 SUBURBAN RD
TURNER, JOSEPH E	0193	75	14		1500 SF	03407	00580	2	61 KING ST
TUZZOLINO, FRED & FRANCES	0335	176	13			03802	00278	2	19 LINDA LANE
TWARDOWSKI, W S & KONOPKO, I	0006	4.03	17			05718	00627	2	22 WHEATSHEAF ROAD
TWASKAS, NANCY	0343	179	23			06132	00523	2	43 COLONIAL DR
TWOMBLY, LAWRENCE & ANDREA	0108	38.02	38			06270	00903	2	38 FAIRVIEW ROAD
TYBURCZY, GARY J & BARBARA M	0098	34.01	3		1566-SF.	05783	00340	2	43 RAND ROAD
TYLUTKI, BRUNO T & KATHLEEN D.S.	0197	77	44		1414 SF	03364	00227	2	19 PLYMOUTH ROAD
UBIDES, GABRIEL & FERNANDA	0060	30.01	23			06330	00440	2	50 HALL DR
UGOKWE, ANTHONIA	0049	28	2.02		4194 SF	05695	00499	2	655 RARITAN ROAD
UHLIG, JANICE E	0207	81	89			05938	00241	2	10 KATHRYN ST
UHLIK, CHESTER J JR & ZALINKSY, CAROL	0022	11	1		2374-SF.	05154	00253	2	2 ORCHARD TERR
UNIACKE, DENISE	0176	63	37			06265	00480	2	11 DAWN DR
UNION COUNTY BAPTIST CHURCH	0307	154	1			03453	00795	15D	4 VALLEY ROAD
UNION COUNTY BAPTIST CHURCH	0307	154	8			03623	00885	15D	4 VALLEY ROAD-REAR
UNKNOWN	0014	6.02	16					1	CONGER WAY
UNKNOWN	0035	21	10.01					1	ACKEN DR
UNKNOWN	0107	38.01	23					1	KENNEDY DRIVE
UNKNOWN	0160	53	36					1	RARITAN ROAD
UNKNOWN	0165	59	17					1	CENTRAL AVE
UNKNOWN	0294	142	2.01					1	CENTRAL AVE-REAR
UNKNOWN	0298	146	31					1	FLORENCE DRIVE
UNKNOWN	0358	185.01	12					1	FOREST ROAD
UNKNOWN	0372	194	45					1	JAMES AVE
UNKNOWN	0376	195	55					1	PETER CIRCLE
UNKNOWN	0386	199	17					1	FRANKLIN ST
URBAN, JOSEPH A JR & BARBARA A	0065	30.06	11		2064-SF.	03560	00685	2	166 MEADOW ROAD
URBAN, WILLIAM R & BARBARA A	0356	185	18		1075 SF	03527	00700	2	28 ROSS ST
URBANOVICH, MADELINE M	0248	108	21					2	22 EXETER ROAD
URBANSKI, PETER P & IRENE	0084	33.02	7		1478-SF.	02960	00481	2	126 TUDOR DR
URC FAMILY LLC	0244	105	26.01			06250	00846	1	BROADWAY & JOSEPH
V F W POST 7363	0234	93	2					15F	LIONEL ST
V F W POST 7363	0234	93	8		4241 SF			15F	6 BROADWAY
V F W POST 7363	0234	93	10					15F	6 BROADWAY
V F W POST 7363	0235	93	11					15F	BROADWAY
VACCARO, CATHERINE F	0040	24	7			06372	00331	2	87 HILLCREST DR
VACCARO, CATHERINE; VAC TRUST	0177	63	53		13659-SF	04944	00145	4A	1049 RARITAN ROAD
VACCARO, MICHAEL	0051	28	33		1923-SF.	05709	00982	2	38 THOMAS DR
VACCARO, VINCENT S	0051	28	30		2534-SF.	03021	00340	2	14 THOMAS DR
VACHINO, EDVARDA	0318	162	11		1133-SF.	05607	00034	2	225 EAST LANE
VAGUEIRO, LUIS & MARIA	0043	25	9		1580-SF.	04460	00336	2	78 HILLCREST DR
VAIDMAN, YULI & ANNA	0092	33.10	15			06132	00986	2	73 WHITE PL
VALANTE, LAWRENCE AND DENISE	0157	53	3		1222-SF.	05606	00163	2	888 RARITAN ROAD
VALEGA, MARC J & DIANA L	0340	177	1		1196-SF.	05980	00285	2	2 LINDA LANE
VALENCIA, JENNIFER & JOHN	0066	30.07	31			06283	00349	2	43 HALL DR
VALENTE, ALCINO & JAIME	0115	38.06	25			06379	02935	2	59 SKYLINE DR
VALENTE, ANTONIO & MARIA	0352	182	12		1092-SF.	05498	00179	2	123 DELIA TERR
VALENTE, FERNANDO & JESSICA	0041	24	13			06140	00681	2	39 HILLCREST DR
VALENTE, JOSEPH M & RUTHANN S	0121	38.11	18		2576-SF.	05439	00216	2	40 DORSET DR
VALENTI, KEVIN J	0353	182	29			06410	02667	2	90 ST LAURENT DR
VALENTINO, ADRIAN S & STEPHANIE	0034	21	4			06314	00011	2	36 SKYLINE DR
VALENZA, PATRICK & JULIANNA J	0165	59	13			06343	00110	2	1825 DAKOTA ST
VALERI, GREGG & MICHELE	0082	33	6.01	C0772	1900-SF.	04496	00009	2	772 FEATHERBED LANE
VALIAN, GREGORY P & CAROL	0332	174	17			1740-SF.	04859	2	21 HILLSIDE AVE
VALLADARES, GEORGE & KATHLEEN	0211	84	23			1085-SF.	00157	2	40 KATHRYN ST
VALLO, MARGARET M	0307	155	3.01		1460 SF			2	100 VALLEY ROAD
VAN ALLEN, KEVIN R & CARTEN, ROBERT M	0043	25	4		1756-SF.	04559	00112	2	91 ARMSTRONG DR
VAN BENSCHOTEN, THOMAS & CHRISTINE	0348	180	3			04879	00068	2	26 COLONIAL DR
VAN BERGEN, LOUIS J	0119	38.10	14			04072	00019	2	54 SURREY RD
VAN CLIEF, BRYAN & AMY	0365	192	18		1197 SF	05804	00713	2	10 RIDGEVIEW TERR
VAN CLIEF, EDWIN & MARY	0321	164	45					2	314 VALLEY ROAD

TAXING DISTRICT NO. 02 CLARK TWP

COUNTY NO. 20 UNION

NAME OF OWNER ADDITIONAL OWNERS	PAGE NO.	BLOCK NO.	LOT NO.	LOT QUALIF.	ACCOUNT NO.	DEED BOOK PAGE	CLASS	PROPERTY LOCATION
VAN DE WATER, WILLIAM D JR & DEBRA M	0060	30.02	4			04488 00250	2	67 STONEHENGE TERR
VAN HISE, RICHARD H & ANDREA B	0209	83	5			03358 00016	2	25 YORKTOWN DR
VAN NATTEN, PAUL M & GENEVIEVE A	0119	38.10	9		2488-SF.	04852 00109	2	187 JUPITOR ST
VAN ZANT, ALEXANDER & TONETTO, GABRI	0324	165	12			06399 02786	2	46 WHITTIER ROAD
VANCE, LOUISE	0067	31	2.01	C0007		06210 00271	2	7 CELLAR AVE
VANSCO, RAYMOND & LINDA	0110	38.03	22			06319 00717	2	44 AMELIA DR
VARGAS, JULIO A & IDA E	0380	197	3		1152-SF.	05728 00001	2	1517 RARITAN ROAD
VARGAS, LAWRENCE P & CHERYL A	0018	8.03	4		2932 SF	03533 00864	2	1155 LAKE AVE
VARGAS, SANDRA	0283	134	17.01	C0005	525-SF.	05572 00762	4A	15 BRANT AVE UNIT#5
VARNECKAS, RAYMOND	0328	170	3			05933 00938	2	4 OAK ST
VARNEY, CHARLES A JR	0373	195	11		1440-SF.	04999 00300	2	26 SUNSET DR
VARONA, PABLO & VALERIA	0085	33.02	27		2008-SF.	06374 02608	2	97 ACORN DR
VARRIANO, HENRY R	0215	85	53		1127-SF.	05048 00174	2	10 BRADLEY ROAD
VASS, ERIC & CHERYL ANN	0381	197	12		1008 SF		2	1559 RARITAN ROAD
VASSALLO, CHARLES J & KATHLEEN	0377	196	7			05964 00352	2	18 COLDEVIN ROAD
VASTANO, ROBERT H	0262	117	10		1236-SF.	05180 00341	2	15 NASSAU ST
VAZQUEZ, BENITO & ELVIRA	0070	31.02	1		2165-SF.	03627 00270	2	175 STONEHENGE TERR
VAZQUEZ, KARINA	0074	31.03	1.01	C0073		06370 00033	2	73 BRIARWOOD PATH
VAZQUEZ, MANUEL & CONCEPCION	0059	30	41		2286-SF.	03366 00885	2	20 STONEHENGE TERR
VEGA, GEORGE & DARLENE	0156	52	27			06195 00856	2	67 FRANCES DR
VELASQUEZ DUENAS, BENJAMIN & LILIAN	0306	153	18.01		1306-SF.	05853 00677	2	1493 RARITAN ROAD
VELASTEGUI, MARCO G JR	0383	197	37			06406 00273	2	61 COLDEVIN ROAD
VELEZ, PABLO JUAN & ELIZABETH	0151	51	16			06019 00145	2	48 HUTCHINSON ST
VELIBEKYAN, ROMAN; ARTEMOVA, NATALIA	0237	96	10			05872 00909	2	138 HART ST
VELLUCCI, MARIA	0080	31.03	9.01	C0011	1630-SF.	05829 00702	2	1168 LAKE AVE UNIT#11
VELOTTI, RICHARD M II & CARRIE H	0112	38.03	52			06155 00295	2	77 FAIRVIEW ROAD
VELOVIC, PAUL AND MELISSA	0251	110	8			05857 00943	2	49 MALVERN DR
VELTRE, FEDERICO AND DIANE	0064	30.04	71		2446-SF.	05827 00643	2	536 OAK RIDGE ROAD
VELTRE, PIETRO & VELTRE, FEDERICO	0309	157	12			06014 00394	2	3 HIGHLAND PL
VENA-NUZZO, JANICE A	0022	11	6		1479-SF.	04402 00179	2	439 OAK RIDGE ROAD
VENDER, LILLIAN	0318	162	16			06308 00009	2	333 WEST LANE
VENDITTO, ANTHONY	0172	61	17		720 SF		2	8 TERRY LANE
VENDITTO, DOMINICK & JULIE	0256	114	6			04024 00092	2	225 VALLEY ROAD
VENEZIA, WILLIAM & DEPAUL, JOSEPHINE	0327	167	7		1772-SF.	04318 00186	2	1 HICKORY ST
VENEZIO, MARTIN & LAURA	0044	25	12		1918-SF.	05450 00459	2	102 HILLCREST DR
VENTURA, ANTHONY T & LISA	0240	101	11		2024-SF.	05779 00578	2	30 GLORIA ST
VENTURA, DESIREE G & ANTHONY	0182	66	7			06328 02258	2	54 DAWN DR
VENTURINO, ANN	0080	31.03	9.01	C0008	1705-SF.	04015 00096	2	1168 LAKE AVE UNIT#8
VERARDI, JAMES & OLIVIA	0299	147	11			06402 00659	2	309 NEW YORK AVE
VERAS, RANDOLPH	0137	44	4			06365 00166	2	38 SHETLAND DR
VERDINO, UMBERTO & ANGELINA	0308	156	15			03333 00897	2	14 RIVERSIDE DR
VERMA, INDU & RAKESH	0203	81	28		2773 SF	05937 00365	2	39A PRESCOTT TURN
VERRASTRO FAMILY TRUST	0131	42	12			06273 00302	2	67 LEFFERTS LANE
VERSHINSKAYA, ANNA & VYACHESLAV	0025	13	30			06355 00175	2	981 LAKE AVE
VETTER, MATTHEW & SERRANO, MARIA	0093	33.10	24			06390 02472	2	180 ACORN DR
VIANA, EUGENIO G & ROSA M	0030	16	14		1624-SF.	04122 00102	2	135 BRIARHEATH LANE
VIDAL, ANTONIO & PALMIRA	0004	4.01	12			04174 00301	2	257 LAUREL LANE
VIDAL, MABEL	0025	13	28		960-SF.	05884 00362	2	977 LAKE AVE
VIDAL, IVAN L /CAMUS, MARLY ROSARIO	0161	54	13			06045 00833	2	976 RARITAN ROAD
VIEIRA, PAUL & FERNANDA	0027	14	14.05		2745-SF.	05012 00108	2	159 WILLOW WAY
VIGLIOTTI, RICHARD & SUSAN	0058	30	37		2252-SF.	04563 00166	2	44 STONEHENGE TERR
VILA, RUFINO R & CORAZON B	0104	38	69		1800-SF.	03114 00147	2	97 MILDRED TERR
VILL, CHARLES & SHARON	0128	40	43.22			05343 00230	2	7 ROLLING HILL WAY
VILL, CHARLES & SHARON	0300	148	24		1390-SF.	05773 00322	4A	1431 RARITAN ROAD
VILL, ROBERT	0193	76	2		1872 SF	05633 00181	2	267 WESTFIELD AVE
VILLA, CHARLES J	0039	23	6		1708-SF.	05966 00903	2	35 HILLTOP AVE
VILLA, RUTH	0244	106	7.01	C0011		06382 02728	2	11 LIBERTY ST-UNIT#1A
VILLANI, D&ET AL(VILLANI, S-L.R)	0076	31.03	1.01	C0099	858-SF.	05752 00459	2	99 BRIARWOOD PATH
VILLANO, MARY ANN & ANTHONY	0197	77	43		1272-SF.	05280 00140	2	15 PLYMOUTH ROAD
VILLARAUT, ANGELO & CARMELA	0277	128	38.01		2342 SF		2	236 BROADWAY
VILLARAUT, STEPHANIE	0230	91	5.01	C0002	584-SF.	04634 00241	2	10 WASHINGTON UNIT02APT1B
VILLARI, JOHN & JAN	0057	30	22		2120-SF.	04732 00099	2	48 SWEET BRIAR DR
VILLEGAS, ROBERT & TINA	0022	10	15			06395 02392	2	429 OAK RIDGE RD
VINCENTI, CHARLES & JOSEPHINE	0250	109	3		1584 SF		2	61 RUNNYMEDE ROAD
VINCENZO ASSOCIATES LLC	0170	60	70.01				1	WESTFIELD AVE
VINCIGUERRA, MICHAEL & PEPE, BETH	0025	13	32			06065 00675	2	999 LAKE AVE
VINELLA, ERNEST P JR	0202	81	16		1020 SF	04075 00154	2	15 PRESCOTT TURN
VIRTUCIO, ROMEO V & AMARITA E	0365	192	21		1812-SF.		2	4 RIDGEVIEW TERR

TAXING DISTRICT NO. 02 CLARK TWP

COUNTY NO. 20 UNION

NAME OF OWNER ADDITIONAL OWNERS	PAGE NO.	BLOCK NO.	LOT NO.	LOT QUALIF.	ACCOUNT NO.	DEED BOOK	DEED PAGE	CLASS	PROPERTY LOCATION
VISCONTI, GEORGE J & LESLIE A	0014	6.02	14		2324-SF.	05039	00182	2	123 CONGER WAY
VITTOR, JAMES & CAPRRI, CRISTINA S	0222	88	87			06281	02206	2	83 IVY ST
VIVENZIO, ANTHONY & SHARON A	0163	56	7			03348	00404	2	26 GARSIDE PL
VIVENZIO, CLAIRE MARIE	0374	195	20		1648 SF	05936	00921	2	58 JAMES AVE
VO, IVAN M & HO, TRINH D	0194	76	7			06136	00909	2	285 WESTFIELD AVE
VO, THIERRY H & TAMARA S	0288	136	1			05979	00881	2	23 PICTON ST
VOGEL, ROBERT C & NANCY A	0290	138	6		1524 SF	03400	00622	2	389 CAROLINA ST
VOLMUT, CHRISTOPHER & VESNA	0024	13	19			05968	00089	2	90 BRIARHEATH LANE
VON HOLLEN LIVING TRUST	0210	83	16			06031	00684	2	16 CHARLES ST
VON ST PAUL, KATHLEEN T	0375	195	45		1728 SF			2	20 ALICE LANE
VOROBKALO, OLEKSANDR & TETYANA	0272	125	29			06398	02752	2	111 UNION ST
VORRIUS, STEVEN A & GINA L	0097	34	42			05392	00829	2	65 MAE BELLE DR
VOTTO, PAMELA A	0212	85	10		1032-SF.	04610	00205	2	41 KATHRYN ST
VRABEL, JOHN & GUEVARA, GLORIA	0372	194	38		1900 SF	05548	00633	2	61 JAMES AVE
VUONO, VINCENT & CYNTHIA A	0224	88.01	56		1405-SF.	04915	00027	2	29 KATHRYN ST
WACASTER, THOMAS B.R. & SUSAN M	0108	38.02	34		1416 SF	05531	00909	2	20 HILLTOP AVE
WACHOVIA CORP REAL ESTATE	0187	69	1		3660 SF			4A	232 GIBSON BLVD
WADE, CHARLES M JR & CAROL A	0345	179.01	2		1636 SF			2	1100 MAURICE AVE
WAFFENFELD, MATTHEW & BUSH, MEGHAN	0258	115	28			06341	02164	2	136 LIBERTY ST
WAGNER, ANDREW F & DIANE M	0009	4.05	55		3157-SF.	04783	00005	2	14 DEERWOOD DR
WAGNER, EDWARD R	0378	196	28		1008-SF.	05975	00626	2	10 JAMES AVE
WAGNER, JAMES	0208	82	16			06380	02924	2	62 PRESCOTT TURN
WALANO TRUST% DIGREGORIO, MICHELLE	0052	28.01	2		2194-SF.	05528	00357	2	23 AYERS LANE
WALASZEK, DARLENE C	0197	77	41		2108 SF	05813	00827	2	5 PLYMOUTH ROAD
WALCK, FREDERICK J & CAROL A	0037	22	1		1736-SF.	04176	00149	2	19 MOUNTAINVIEW ROAD
WALKER, JOHN & TONI E	0024	13	24		1600-SF.	05022	00325	2	939 LAKE AVE
WALL, ANDREW AND AMANDA	0252	110	11		1602-SF.	05829	00971	2	73 MALVERN DR
WALNUT TIC LLC	0294	144	2.01	C0002		06164	00219	1	100 WALNUT AVE
WALSH, JOHN A & MAUREEN P	0149	50	29		1540 SF	03797	00292	2	11 KENNETH PL
WALSH, JOSEPH JOHN & BRIA	0369	193.02	10		1341-SF.	05417	00342	2	1216 STOCKTON RD
WALSH, KEVIN & BLERTA	0046	28	2.01	C0007		06359	00634	2	675 RARITAN ROAD UNIT#007
WALSH, PATRICIA A	0130	42	2			04223	00307	2	7 LEEFFERTS LANE
WALSH, RICHARD & KRISTIN	0353	182	25		780-SF.	05796	00780	2	82 ST LAURENT DR
WALSH, WILLIAM J & ANGELA	0041	24	17			06364	00815	2	900 LAKE AVE
WALTER & EVELYN, L.L.C.	0269	122	4		1744-SF.	05421	00052	4A	112 WESTFIELD AVE
WALTNER, WAYNE & PATRICIA	0182	66	3		1008 SF	03562	00781	2	40 DAWN DR
WALTON, JORDAN & JENNIFER	0212	85	4			06253	00536	2	53 KATHRYN ST
WANDLING, JAMES & DIANA	0013	6.02	6			06415	02856	2	29 CONGER WAY
WANOUNOU, ADI & MARIA G	0263	118	23			06111	00115	2	63 COOK ST
WARD, KAREN L & MORMAK, DAVID	0110	38.03	24		1896 SF	04596	00085	2	24 AMELIA DR
WARD, MISTI & JEWEL	0382	197	29			06277	00952	2	1633 RARITAN ROAD
WARECH, CLAIRE	0274	126	9		1520 SF	04575	00141	2	94 JOHN ST
WARHOL, JOSEPH & JOHN	0355	183	19					2	2314 COLONIAL DR
WARK, MATTHEW STEPHEN & CRISTINA M	0265	118.01	16			06331	00523	2	64 COOK ST
WARNER, ALLAN S & RAYNA	0277	128.01	17		2184 SF			2	50 HALIDAY ST
WARNICK, DENNIS & CHRISTINA	0298	147	9		1176-SF.	05503	00167	2	30 NEW YORK AVE
WARZAWA, MARK	0144	48.02	13			06225	00701	2	69 WINTHROP ROAD
WASSEL, MARK J & JOANN	0204	81	32		1139-SF.	05493	00773	2	45 PRESCOTT TURN
WAYMAN, D C & HAMPP, C M (WAYMAN, K-L.R)	0297	146	24		1485-SF.	05720	00246	2	16 FLORENCE DR
WEAKLAND, JODENE MARY	0247	108	5		3126 SF	05898	00201	2	80 HARDING AVE
WEBB, EDWARD C & LAUREN M	0100	34.02	51		3024-SF.	05767	00932	2	3 MEISSNER WAY
WEBB, GARY A JR & DANIELLE	0054	28.01	13.01	C0022		06199	00720	2	22 HARVEY COURT
WEBB, KEVIN & DISTEFANO, NICOLE	0266	120	5		1692-SF.	05908	00337	2	21 COOK ST
WEBB, MICHAEL D & JANET F	0266	120	1		1692 SF	04242	00019	2	138 PROSPECT ST
WEBBER, SCOTT ALLAN & MARIBETH	0217	87	4			05943	00074	2	19 BRADLEY ROAD
WEBER, JASON & PATRICIA	0013	6.02	2			05991	00361	2	59 CONGER WAY
WEBER, MARY JANE	0245	107	4.01			05890	00102	2	30 HARDING AVE
WEBER, ROBERT & ELLEN	0356	185	13		1376 SF	03440	00484	2	6 DURHAM DR
WECHSLER, DAVID & AMY	0093	33.11	1			04156	00286	2	14 WHITE PL
WEEKS, JASON	0385	199	6			06135	00252	2	1557 FRANKLIN ST
WEGRECKI, KRZYSZTOF & AGNIESZKA	0070	31.02	3.01		1617-SF.	06087	00518	2	1108 LAKE AVE
WEILAND, MATTHEW PAUL	0350	181	8			06134	00255	2	61 COLONIAL DR
WEILANDICS, PATRICIA	0306	153	27		1644 SF	04623	00052	2	9 POPLAR TERR
WEINER, ANNETTE	0099	34.02	39			02917	00752	2	64 MAE BELLE DR
WEINER, BARRY S & FILOMENA	0099	34.01	22		1626-SF.	04640	00001	2	5 SANDALWOOD DR
WEINGARTNER, KEVIN M & JOAN J	0293	141	2.01		2434-SF.	05058	00208	15F	18 PICTON ST
WEISBERG, PAMELA	0337	176	39			06386	02712	2	5 LUPINE WAY
WEISENSEE, ROBERT G & MARIA	0127	40	43.08		2346 SF	05379	00471	2	1 PARTRIDGE RUN

TAXING DISTRICT NO. 02 CLARK TWP

COUNTY NO. 20 UNION

NAME OF OWNER ADDITIONAL OWNERS	PAGE NO.	BLOCK NO.	LOT NO.	LOT QUALIF.	ACCOUNT NO.	DEED BOOK PAGE	CLASS	PROPERTY LOCATION
WEISLO, JILLIAN & FRUEHWIRTH, GREG	0378	196	31			06382 00112	2	1 ALAN CT
WEISS, IDY IRREVOCABLE TRUST	0365	192	24			06385 02353	2	544 VALLEY ROAD
WELCH, WAYNE W & STEPHANIE A	0045	27	3		1064-SF.	48389 00001	2	29 THOMAS DR
WEMETT, KYLE M & CARMEN GONZALEZ-	0360	187	8		1056-SF.	04610 00347	2	1148 FOREST DR
WENG, XIN	0204	81	38			06166 00323	2	67 PRESCOTT TURN
WESLEY, ARTHUR A & MARILYN	0384	197	58			05924 00155	2	19 COLDEVIN ROAD
WESLOSKY, CHERYL L-WESLOSKY, J ETAL	0161	54	16		1938-SF.	06040 00203	2	962 RARITAN ROAD
WEST, LORI A	0135	43.01	27.01			06040 00203	2	6 WENDELL PLACE
WESTCOTT, STEVEN W & AMY J	0380	196	47		1008 SF	03606 00874	2	35 ALICE LANE
WESTERLUND, ANDREA LEE & THOMAS M	0031	18	2			06364 02364	2	837 LAKE AVE
WESTERLUND, THOMAS JR & ELIZABETH	0279	129	10.01		1788SF.	03651 00276	2	201 BROADWAY
WHALEN, GAIL & ROBERT	0004	4.01	5			06298 00228	2	65 WHEATSHEAF ROAD
WHEAT, LAWRENCE K & IRENE C	0360	188	4			03307 00494	2	565 VALLEY ROAD
WHEATSHEAF ASSOCIATES LLC	0005	4.02	16			06008 00151	2	21 WHEATSHEAF ROAD
WHITE, GREGORY J	0075	31.03	1.01	C0081		06154 00011	2	81 BRIARWOOD PATH
WHITE, HAROLD B & FLORENCE A	0336	176	26		1196 SF		15F	319 VALLEY ROAD
WHITE, JOHN ALAN & BARBARA ANN	0242	103	13			04077 00150	2	7 HARDING AVE
WHITE, KEVIN & CAROL	0168	60	42		1008 SF	03416 00484	2	3 MYRA PL
WHITMAN, ALEX G JR & SUSAN M	0104	38	65		2891 SF	03224 00944	2	15 BRENTWOOD RD
WHITMAN, CHARLES LEWIS & JOSEPHINE	0212	85	13			06028 00282	2	35 KATHRYN ST
WHITTAKER, AARON M & MURPHY, MOLLY	0352	182	20			06110 00596	2	72 COLONIAL DR
WHITTLE, JOHN R	0385	197	63		1204-SF.	05010 00095	2	7 COLDEVIN ROAD
WIERZBINSKI, TIMOTHY W & KATHLEEN J	0257	115	3			04190 00250	2	86 BROADWAY
WIESE, PETER & HELGA	0186	68	25		1209 SF		2	24 EMERALD PL
WIESE, STEVEN AND LAURA	0016	8	23		1744-SF.	05813 00587	2	61 RUTGERS ROAD
WIGGINTON, ERIC	0049	28	7.02			05842 00629	2	14 CHARLOTTE DRIVE
WILCOFF, STEVEN R & RENEE	0070	31.02	4.02			05999 00768	2	3 BIENKO COURT
WILK, HALINA DANUTA-& BOGDAN	0195	77	1		1533-SF.	05127 00254	2	167 WESTFIELD AVE
WILKINSON, KENNETH F & DANIELLE M	0131	42	17		1880-SF.	05777 00968	2	95 LEFFERTS LANE
WILKOS, PHYLLIS	0195	76	21		873 SF	03328 00444	2	14 BENJAMIN ST
WILLIAMS-OLLEY, TEMIETAN & BOLANLE	0085	33.02	26			06410 02435	2	89 ACORN DR
WILLIAMS, DIANA C	0376	196	3		1008-SF.	05716 00783	2	10 COLDEVIN ROAD
WILLIAMS, MARY ANN	0176	63	31		1350 SF	03909 00050	2	23 DAWN DR
WILLIAMS, ROBERT O & DOWNS, KIM E	0123	39	5		1146-SF.	03912 00193	2	160 HAYES AVE
WILLIAMSON, RAYMOND M&LORETTA FREESE	0218	88	8		1536-SF.	05511 00863	2	63 CORNELL DR
WILLS, ROBERT J & RUTHANN	0126	40	42		1410-SF.	03245 00889	2	22 STATE ST
WILSON, GENE A & JOYCE M	0058	30	38		2196-SF.	04599 00014	2	38 STONEHENGE TERR
WILSON, JAMES H & LORRAINE	0246	107	16		2062 SF		2	45 JOSEPH ST
WILSON, MICHAEL J & HUBER, KRISTEN	0139	46	11			06279 00815	2	11 WHITLEY TERR
WINARD, STEVEN E & JODY F	0364	192	12		1755 SF	03557 00601	2	24 GLENWOOD TERR
WINDISCH, RICHARD G SR	0181	65	7		1008 SF		2	8 WILSHIRE WAY
WINKLE, DOUGLAS J & CATHY	0358	185.01	38		1008-SF.	05592 00069	2	2 ROSE TERR
WINKLE, JON L & BARBARA A	0160	54	6		1664-SF.	04523 00215	2	27 CUTLER PL
WINLEY, JARED & NAKIA	0196	77	26			06383 02825	2	48 KING ST
WINMORE ESTATES, LLC	0287	135	17.01	C0006		06347 00002	4A	49 BRANT AVE-UNIT#6
WINOUSKI SUSAN TRUST	0239	100	2			06326 00856	2	39 GLORIA ST
WINTER, JOSEPH JR & NANCY	0212	85	5		1680 SF		2	51 KATHRYN ST
WISNIEWSKI, ROBERT P & ANTONIA	0372	194	39		2224 SF		2	63 JAMES AVE
WISNIEWSKI, STEVEN & ROSALIE	0116	38.07	7		2458-SF.	03616 00085	2	37 DORSET DR
WISNIEWSKI, LUKASZ & BEATA	0179	63	101		976-SF.	05505 00272	2	3 EMERALD CT
WISZOWATY, ANDRZEJ & MARGARET J	0249	108	40			06330 00887	2	63 LIBERTY ST
WITTING, NICHOLAS F JR & JANET	0066	30.07	33		1388-SF.	04585 00130	2	31 HALL DR
WITTKE, GREGORY H	0236	94	16			04845 00346	2	1490 FRANKLIN ST
WNEK, JOHN & MARIA	0329	171	1		1136-SF.	05317 00210	2	10 ELM ST
WNOROWSKI, MARGARET	0043	24	37		2425-SF.	04091 00154	2	47 FAIRVIEW ROAD
WOJCIECHOWSKI, EDWARD & CYNTHIA	0017	8.01	1			05965 00809	2	78 RUTGERS ROAD
WOJCIK, MARC & KELLY	0377	196	12		1560-SF.	05645 00371	2	28 COLDEVIN ROAD
WOJCIO, THOMAS	0106	38.01	13		2204-SF.	03526 00643	2	16 BRENTWOOD RD
WOJDYLA, BARBARA	0265	118.01	20.01		1980 SF	03935 00054	2	100 FULTON ST
WOJNOWSKI, ELEANOR & WOJNOWSKI, LISA	0327	167	4		1758 SF	05348 00479	2	62 PARKWAY DR
WOJTON, CHRISTINA & LUKASZ	0207	81	82			05996 00253	1	22 KATHRYN ST
WOJTON, CHRISTINA & LUKASZ	0207	81	83			05988 00957	2	22 KATHRYN ST
WOLF, CARLA	0297	146	21		864 SF	03970 00297	2	22 FLORENCE DR
WOLFE, ELLEN A & THOMAS I	0356	185	9			05457 00899	2	14 DURHAM DR
WOLFRAM, EDWARD K & MARY K	0181	65	8		1008 SF		2	10 WILSHIRE WAY
WONG, MAN WAH & MANHAN APRIL	0053	28.01	13.01	C0017		06290 02304	2	17 HARVEY COURT
WONG, PO TING & SHAU-NING LEE-	0130	41	8		2332-SF.	05394 00386	2	27 STATE ST
WOOD, WILLIAM H IV & FARIA, NICOLE	0135	43.01	17			06251 00928	2	28 WENDELL PL

TAXING DISTRICT NO. 02 CLARK TWP

COUNTY NO. 20 UNION

NAME OF OWNER ADDITIONAL OWNERS	PAGE NO.	BLOCK NO.	LOT NO.	LOT QUALIF.	ACCOUNT NO.	DEED BOOK	DEED PAGE	CLASS	PROPERTY LOCATION
WOODLAWN PARTNERS LLC	0356	185	16.01			06354	00441	1	32 ROSS ST
WOODS, MATTHEW & MICHELLE	0203	81	25			05369	00181	2	33 PRESCOTT TURN
WOODS, RUSSELL M & PATRICIA L	0034	21	5		1568-SF.	03305	00384	2	42 SKYLINE DR
WOOLSEY, KATHRYN & JOHN	0349	180	19			05927	00686	2	118 DELIA TERR
WORDEN, PATRICK & MATHEW, SILDHA	0053	28.01	13.01	C0015		06083	00470	2	15 HARVEY COURT
WORONOWICZ, JOAN E	0218	88	2		1075 SF			2	87 CORNELL DR
WOZNIAK, EDWARD A & DOROTHY T	0356	185	20					2	24 ROSS ST
WOZNIAK, JANUSZ & TERESA M	0113	38.05	3			05937	00170	2	170 JUPITOR ST
WRAY, EDWARD & JEAN	0233	91	29		1768 SF	03411	00243	2	58 WASHINGTON ST
WRAY, NICHOLAS & JAMIE	0328	169	1			06302	00521	2	10 PINE ST
WRAY, WILLIAM D & SUSAN M	0228	90	6		2400 SF			2	11 WASHINGTON ST
WRIGHT, HELEN & HART, PATRICIA	0150	51	1		2088 SF	03959	00236	2	899 RARITAN ROAD
WRIGHT, KENNETH C & WRIGHT, AGNES M	0106	38.01	9		2125-SF.	04823	00045	2	53 RIDGE ROAD
WRIGHT, TIMOTHY & CHMIELOWSKI, R	0061	30.02	13			06086	00603	2	104 HALL DR
WROBLESKI, THEODORE M & JOANNE M	0353	182	30		1019-SF.	04484	00173	2	92 ST LAURENT DR
WU KING PROPERTY LLC	0172	62	5.01	C0103		05914	00179	4A	1139 RARITAN RD UNIT 103
WUAGNEUX, JACK & PHYLLIS VACCARO-	0259	115	68		1562-SF.	05706	00826	2	73 FULTON ST
WYSOCKI, GARY J & MICHELE	0257	115	14		1584-SF.	04425	00188	2	68 LIBERTY ST
WYSOCKI, JAMES	0010	5	9		1288-SF.	05998	00486	2	46 BROOKSIDE TERR
WYSOCKI, STEPHANIE L	0198	77	47.01			06178	00692	2	35 PLYMOUTH ROAD
XAVIER, ANTONIO & CARMA	0116	38.06	29		1332SF.	05389	00105	2	27 SKYLINE DR
XAVIER, RICARDO	0145	49	12.11			06189	00593	2	88 HUTCHINSON PL
XIAO, KAIJIONG & CHEN, JI YINING	0236	95	2			06098	00790	2	131 HART ST
XIDIAS, EMMANUEL & ROZALIA	0129	40.02	1			06400	02510	2	52 HAYES AVE
YACABONIS, NANCY	0348	180	15		1392-SF.	05717	00383	2	126 DELIA TERR
YACKYMETZ, LEON S & HELEN A	0338	176	54.03		1275 SF			2	19 SYCAMORE ROAD
YAMAKAITIS, MARK & ANNE	0341	179	6		2153-SF.	05642	00028	2	57 ST GERMAIN DR
YANG, HUIWEN & HONG CAI	0175	63	29		912 SF	05882	00481	2	27 DAWN DR
YANNI, MARK M & JENNIFER M	0011	6	17		1572-SF.	05940	00929	2	48 CONGER WAY
YANUKONIS, CHERYL A	0047	28	2.01	C0015	1667-SF.	05640	00677	2	675 RARITAN ROAD UNIT#015
YANUKONIS, M,C; LESNIAK, M, G	0073	31.03	1.01	C0033	1059-SF.	05935	00447	2	33 BRIARWOOD PATH
YAREM, PETER R	0250	108	62		1246-SF.	05590	00756	2	74 JOSEPH ST
YARNELL, JEAN MARIE	0078	31.03	3.03	C0004		04939	00278	2	1178 LAKE AVE UNIT#4
YEDLOCK, DIANE T	0121	38.12	6		2323-SF.	03661	00095	2	51 DEVON LANE
YEE, OKSOUN	0069	31	2.01	C0026		06132	00104	2	26 CELLAR AVE
YELENOVSKY, ROBERT & SANDRA	0217	86	9		1351 SF			2	92 CORNELL DR
YELLEN, DEAN & RACHAEL	0383	197	45		1552-SF.	05586	00787	2	45 COLDEVIN ROAD
YEO, STEVEN & JOAO, KELLY	0183	66	11			06193	00977	2	3 WILSHIRE WAY
YEPÉZ, MARGARITA	0045	27	8		2856-SF.	03480	00449	2	69 THOMAS DR
YEPEZ, RAMIRO	0052	28	35			05773	00490	2	54 THOMAS DR
YEPEZ, RAMIRO	0172	62	5.01	C0104		05879	00327	4A	1139 RARITAN RD UNIT 104
YEROVI, JONATHAN	0372	194	36			06360	00683	2	57 JAMES AVE
YEROVI, LUIS & SONIA	0097	34	38		2390-SF.	02956	00261	2	33 MAE BELLE DR
YERSEVICH, MARGARET FURMAN	0221	88	80			06296	00295	2	59 GERTRUDE ST
YESINKO, STEPHEN A & COLLEEN K	0039	23	17		1710-SF.	04287	00221	2	12 MOUNTAINVIEW ROAD
YESKO, MICHAEL A & FLORENTIN, C	0243	104	7			06153	00174	2	33 LIONEL ST
YEZO, DARREN	0072	31.03	1.01	C0019	858-SF.	05542	00448	2	19 BRIARWOOD PATH
YI, PAULINE	0306	153	23			06346	02346	2	3 POPLAR TERR
YLCHUK, ALEJANDRO & EUGENIA	0085	33.03	6		1968-SF.	03536	00791	2	97 TUDOR DR
YOFFREDO, GARY & NANCY	0214	85	36		2400 SF			2	28 IVY ST
YOPLAC, ROSA AND AUGUSTO	0262	117	7		1602-SF.	05831	00040	2	107 BROADWAY
YORK, MICHAEL	0344	179	37		1541-SF.	05107	00248	2	57 ROSS ST
YORKE, WILLIAM J & LAURA	0319	163	9		1423-SF.	04645	00290	2	104 SUNRISE DR
YOUNG, BRIAN & JACQUELINE GAFFNEY-	0315	161	15		1133 SF	05593	00778	2	350 WEST LANE
YOUNG, BRYAN & GANNA	0327	168	4			06256	00859	2	2 PARK ST
YOUNG, CARL F & NANCY L	0344	179	39.01			03748	00257	2	489 VALLEY ROAD
YOUNG, JACK CLAIRE & BETTY J	0144	48.02	15		1516 SF			2	86 POST CIR
YOUNG, WARREN & LINDA	0311	159	19					2	10 BLAKE DR
YOUSSEF, MANAL	0339	176	60.01			06101	00776	2	411 VALLEY ROAD
YOUSSEF, MOHAMED S & JOY K	0360	188	2		1548 SF	03408	00827	2	573 VALLEY ROAD
YU, MICHAEL SUN & ABIGAIL NG	0211	84	14			06284	00478	2	56 KATHRYN ST
YUHAS, DOROTHY	0179	63	98		1096 SF			2	61 EMERALD PL
YURENDA, JOHN & KATHLEEN A	0098	34.01	8		1598-SF.	04334	00065	2	125 THOMAS DR
YUSUPOV, ILOVKHAIM & IRINA	0179	63	95			05308	00037	2	73 EMERALD PL
YUSUPOV, VALERLY & IZOBELLA	0179	63	97		1116 SF	04189	00032	2	65 EMERALD PL
ZACEK, CHRISTINE	0323	164.01	16			06071	00929	2	48 EMERSON ROAD
ZAGUREK, RICHARD F & NANCY G	0012	6.01	1		1624-SF.	03100	00218	2	18 LANCE DR
ZAKRZEWSKI, B & SIVARTSEN, S	0368	193	10		2082-SF.	05637	00048	2	802 RIVERBEND DR

TAXING DISTRICT NO. 02 CLARK TWP

COUNTY NO. 20 UNION

NAME OF OWNER ADDITIONAL OWNERS	PAGE NO.	BLOCK NO.	LOT NO.	LOT QUALIF.	ACCOUNT NO.	DEED BOOK PAGE	CLASS	PROPERTY LOCATION
ZALESKI, JOHN & SUSAN	0097	34	45			04842 00091	2	89 MAE BELLE DR
ZALEWSKI, ANDRZEJ	0370	194	17			04763 00074	2	19 JAMES AVE
ZAM HOLDINGS L L C	0173	62	5.01	C0203	1500-SF.	05906 00581	4A	1139 RARITAN RD UNIT 203
ZAMBELL, ANTON & CAROLYN	0007	4.03	35		1988-SF.	04874 00046	2	317 OAK RIDGE ROAD
ZAMBOLLA, ANNE	0162	55	4		1378-SF.	05443 00558	2	17 GARSIDE PL
ZAMBONI, JOHN & MARIA	0139	46	8			05341 00329	2	77 TERHUNE ROAD
ZAMBUTO, DOMINICK & DENISE	0363	191	7		1174-SF.	05390 00944	2	105 GLENWOOD TERR
ZAMLYNNY, JANUSZ & BEATA	0161	54	20		1974 SF	05231 00007	2	15 SCHUYLER DR
ZAMPINO, MICHAEL J & LINDA WAGNER	0071	31.02	6			04159 00257	2	16 MEADOW ROAD
ZANGARI, G & APPELYARD, R J	0055	28.01	16		1568-SF.	04594 00285	2	942 LAKE AVE
ZANNETTI, JEFFREY & ELIZABETH	0052	28	38			06331 00790	2	80 THOMAS DR
ZAPOTOKA, MARTIN	0158	53	18			06350 00439	2	27 SCHUYLER DR
ZARCONE, JOHN A & KAREN E	0175	63	27		1026-SF.	05378 00724	2	31 DAWN DR
ZARROW, DANIEL A & AMY R	0145	49	12.01			06129 00519	2	469 WESTFIELD AVE
ZARZECKI, EDWARD T	0303	151	14		1164-SF.	05613 00212	2	329 NEW YORK AVE
ZARZECKI, ROBERT & MORTENSEN, T S	0240	101	10		1563-SF.	05954 00809	2	20 GLORIA ST
ZASTROW, ALAN & AMANDA	0050	28	9.02			06400 00068	1	3 CHARLOTTE DRIVE
ZATKO, STEVEN J JR & STELLA M	0122	38.12	12		2529-SF.	05293 00291	2	158 DORSET DR
ZATWARNICKI, JAMES R	0380	196	52		1500-SF.	05458 00530	2	25 ALICE LANE
ZAVERI, BAKUL & TEJASWINI	0177	63	54			06036 00640	4A	1065 RARITAN ROAD
ZAVIYSKY, VLADIMIR & ET AL	0273	125.01	47		1203-SF.	05728 00233	2	73 JOHN ST
ZAVIYSKY, YAROSLAV & NATALIA	0217	87	2		1920 SF	03877 00194	2	11 BRADLEY ROAD
ZAVOLAS, HARIDIMOS A & GEORGIA	0197	77	40		1058 SF		2	1 PLYMOUTH ROAD
ZAVOLAS, HARIDIMOS A & GEORGIA N	0008	4.05	47		2536-SF.	03242 00554	2	191 ORCHARD TERR
ZAVOLAS, EVALYNN & ZAVOLAS, CHRISTINA	0200	78	18		2892-SF.	04407 00261	2	75 BARTELL PL
ZAWACKI, LINDA	0078	31.03	3.03	C0008		06363 00888	2	1178 LAKE AVE UNIT#8
ZAWACKI, STANLEY J & TRACY A	0310	159	4		1603 F.	05664 00619	2	1 CLAUSS ROAD
ZAWACKI, WALTER J SR & JOAN	0298	146	27		1610 SF		2	10 FLORENCE DR
ZAWISLAK, KATHLEEN M	0047	28	2.01	C0011	1691-SF.	05350 00146	2	675 RARITAN ROAD UNIT#011
ZAWOYSKY, JOHN JR & SUZANNE	0270	123	6				2	15 JOHN ST
ZDEB, ADAM & BARBARA M	0306	153	16			06154 00552	2	5 SUNSET DR
ZEIK, GEORGE & EVA	0052	28	36		1098 SF	04112 00066	2	62 THOMAS DR
ZELMANOVICS, GARY & LAURIE	0076	31.03	1.01	C0100	858-SF.	05939 00735	2	100 SWEET BRIAR DR
ZELMANOVICS, GARY & LAURIE	0345	179	43		2548-SF.	05680 00709	2	20 SKYLARK PL
ZELMANOVICS, GARY J & LAURIE	0077	31.03	1.01	C0114	858-SF.	05939 00730	2	114 SWEET BRIAR DR
ZERELLA, EDWARD A & JESSICA R	0381	197	10			06243 00057	2	1551 RARITAN ROAD
ZEYLIKOVICH, VITALIY & ANNA	0376	196	2		1272-SF.	04387 00241	2	8 COLDEVIN ROAD
ZHENG, GUANG FEI	0359	187	7			06101 00543	2	1150 FOREST DR
ZHITOMIRSKY, ALEN & ANGELA	0348	180	8			06018 00363	2	36 COLONIAL DR
ZIESER, DANIEL & ANTOINETTE	0320	164	5		1920 SF	03432 00130	2	12 SPRUCE ST
ZIMBARDO, PETER JR & DIANE	0161	54	8		1378 SF	03419 00705	2	37 CUTLER PL
ZIMMER, CHRISTOPHER J & GLORIZA E	0203	81	17			06303 00275	2	17 PRESCOTT TURN
ZIMMER, RONALD & JUDITH	0328	168	5		1440 SF		2	50 PARKWAY DR
ZIMMERMAN, GERALDINE A & HERBERT E	0092	33.10	6			06235 00331	2	15 WHITE PL
ZINNA, SEBASTIAN & JENNIFER	0136	43.01	34			06152 00951	2	24 POST ROAD
ZIOBRO, CATHERINE A	0245	107	9		1221 SF		2	42 HARDING AVE
ZIOBRO, GERARD & ALICE	0209	82	18		1228 SF	03868 00253	2	70 PRESCOTT TURN
ZIOBRO, VALERIE & COLUCCI, DANIEL W	0123	40	4			06076 00322	2	64 HAYES AVE
ZION LUTHERAN CHURCH	0201	80	16			06128 00396	15D	135 GERTRUDE ST
ZION SLOVAK EVANG LUTH CHURCH	0050	28	10				15D	559 RARITAN ROAD
ZIZZA, JAMES & VERONICA M	0212	85	7		1440 SF		2	47 KATHRYN ST
ZLYDAK, VALENTINE J & DIANNE M	0066	30.07	43		1400-SF.	03238 00443	2	106 MEADOW ROAD
ZOLNIEROWSKI, SLAWOMIR & SOLIS, M	0178	63	80			06263 00911	2	169 LEXINGTON BLVD
ZOMMER, JONATHAN	0134	43.01	10		2061 SF	05955 00789	2	42 WENDELL PL
ZOTOS, ANDREW P & AMY L MILLER	0092	33.10	14			05375 00547	2	65 WHITE PL
ZUB, BOHDAN S & ROSEMARIE	0150	51	7		1243 SF	04314 00158	2	925 RARITAN ROAD
ZUCOSKY, BARTLEY J & MARGARET A	0026	14	6		1834-SF.	04676 00340	2	21 ORCHARD TERR
ZUENA, VALERIO & PAULINE	0368	193	13			06091 00670	2	784 RIVERBEND DR
ZUKOWSKI, DAVID G & TRACY A	0006	4.03	7		2768-SF.	05525 00408	2	89 BROOKSIDE TERR
ZUNIGA, KAROLINA	0163	56	4			06332 00751	2	1167 OLD RARITAN ROAD
ZWIERZYNSKI, MICHAEL A & KIMBERLY S	0058	30	35		2175-SF.	04625 00213	2	56 STONEHENGE TERR
ZYCH, ROBERT V & COLLEEN M	0116	38.07	1		2110-SF.	05325 00155	2	59 JUPITOR ST
ZYDZIK, STANLEY & MARILENA	0121	38.12	2		2140-SF.	04693 00236	2	19 DEVON LANE
ZYRA, VIRGINIA J	0259	115	72				2	41 FULTON ST
10 WASHINGTON AVE LLC	0230	91	5.01	C0001		05364 00548	2	10 WASHINGTON UNIT01APTBB
10 WESTFIELD LIMITED LIABILITY COMP	0243	105	10.01			05893 00428	4A	10 WESTFIELD AVE
100 WALNUT LLC	0294	144	2.01	C0001		06164 00208	4A	100 WALNUT AVE
1088 RARITAN ROAD LLC	0169	60	60.01			06215 00023	1	1088 RARITAN ROAD

TAXING DISTRICT NO. 02 CLARK TWP

COUNTY NO. 20 UNION

NAME OF OWNER ADDITIONAL OWNERS	PAGE NO.	BLOCK NO.	LOT NO.	LOT QUALIF.	ACCOUNT NO.	-----DEED----- BOOK PAGE CLASS	-----PROPERTY----- LOCATION
1093 RARITAN REALTY LLC	0177	63	58			06142 00151 4A	1093 RARITAN ROAD
11 RIVERSIDE DRIVE LLC	0192	73	10			06321 00654 2	11 RIVERSIDE DR
110 JOHN STREET LLC	0274	126	3.01			06371 02484 2	110 JOHN ST
1173 RARITAN LLC	0187	69	5.01			06358 02442 4A	1173 RARITAN ROAD
1180 RARITAN, LLC	0166	60	22		37026 SF	05718 00232 4A	1180 RARITAN ROAD
136 HART ST LLC	0237	96	9			06398 02257 2	136 HART ST
136 WILLOW LLC	0031	17	12			06405 00195 2	136 WILLOW WAY
1457 RARITAN ROAD LLC	0300	148	10			06022 00799 1	REIFEL ST
1457 RARITAN ROAD LLC	0300	148	15			06022 00799 4A	1457 RARITAN ROAD
1475 RARITN RD PROP.	0306	153	21			05407 00350 4A	1475 RARITAN ROAD
15 BRANT AVENUE L L C	0283	134	17.01	C0008		06077 00602 4A	15 BRANT AVE-UNIT#8
151 WESTFIELD AVE LLC	0205	81	49		18,752SF	06355 02032 4A	151 WESTFIELD AVE
170 WESTFIELD AVE CLARK NJ LLC	0281	131	24			06334 02224 4A	170 WESTFIELD AVE
18 BRANT AVE,LLC	0281	133	1		1880-SF.	05667 00359 4A	18 BRANT AVE
20 BROADWAY LLC	0243	104	4			06195 00877 2	20 BROADWAY
2012 JDDT TRUST	0097	34.01	1			06058 00388 2	27 RAND ROAD
223 WESTFIELD AVE,%CARDOSO,J	0195	77	12			05547 00071 1	223 WESTFIELD AVE
27-29 WESTFIELD AVENUE LLC	0232	91	8.01			06298 00759 4A	27 WESTFIELD AVE
345 CARNEGIE AVE.ASSOC.%AIELLO,G	0169	60	55			05593 00079 4A	1114 RARITAN ROAD
345 CARNEGIE AVE.ASSOC.%AIELLO,G	0169	60	56			05593 00079 4A	1108 RARITAN ROAD
36 BRANT AVENUE LLC	0281	133	4			05983 00250 4A	36 BRANT AVE
36 CENTRAL AVE CO. LLC	0191	71	7			04783 00050 4A	108 CENTRAL AVE
470A PARKWAY DRIVE LLC	0308	155	4			06328 00774 1	470A PARKWAY DR
57 HARDING AVENUE LLC	0240	101	16			06191 00354 2	57 HARDING AVE
57 POST RD PARTNERS LLC	0140	48	10		1118 SF	06411 02424 2	57 POST ROAD
727 RARITAN ROAD ASSOC	0095	34	24.01			1	RARITAN ROAD
777 RARITAN REALTY, INC	0096	34	27.01		2874-SF.	04786 00077 4A	777 RARITAN ROAD

TAXING DISTRICT NO. 02 CLARK TWP

COUNTY NO. 20 UNION

NAME OF OWNER ADDITIONAL OWNERS	PAGE NO.	BLOCK NO.	LOT NO.	LOT QUALIF.	ACCOUNT NO.	-----DEED----- BOOK PAGE CLASS	-----PROPERTY----- LOCATION
------------------------------------	-------------	--------------	------------	----------------	----------------	-----------------------------------	--------------------------------

VERIZON COMM.-PROP TAX DEP-RM-3137	0001	201	1				6A RARITAN ROAD
------------------------------------	------	-----	---	--	--	--	-----------------

Block No. Lot No. Qualification Account No.	Land Dimensions Building Description Additional Lots Acreage	Prop. Class	Owner's Name Address City State Property Location	Billing Code Zip Code	Land Improvement Exemption Net Total	2021 Property Tax Special Dist	2021 Total Tax Deduction Net Tax	Amt.Billed 2021 1st Q 2nd Q Total	2nd Half 2021 3rd Q 4th Q Total	Preliminary 2022 Tax 1st Q 2nd Q Total
PIPE.LINE 1	PIPELINE .0000	4A	TEXAS EASTERN TRANSMISSION CORP PO BOX 2629 ADDISON, TEXAS OAK RIDGE RD	75001	0 16500 16500	146685	146685 00 146685	36074 36073 72147	37269 37269 74538	36672 36671 73343
PIPE.LINE 2	PIPELINE .0000	4A	SUNOCO, INC-ATT:TAX DEPARTMENT 1735 MARKET ST,SUITE LL PHILADELPHIA, PA OAK RIDGE RD	19103-7583	0 51200 51200	455168	455168 00 455168	111936 111936 223872	115648 115648 231296	113792 113792 227584
PIPE.LINE 3	PIPELINE .0000	4A	GLOBAL PETRO. CORP.WATERMILL CENTER 800 SOUTH ST. P.O.BOX9161 WALTHAM, MASS. PIPELINE-OAK RIDGE RD	02454-9161 P	0 26700 26700	237363	237363 00 237363	58373 58373 116746	60309 60308 120617	59341 59341 118682
1 1	6.95 6.9500	15C	DIVISION OF PARKS & RECREATION U.C ADM BLDG,ELIZTOWN PLA ELIZABETH, N J OAK RIDGE RD	07207 P 1	*EXEMPT*	00	00 00 00	00 00 00	00 00 00	00 00 00
1 2	100X700 1.6070	1	P.S.E & G CORP ATT:TAX DEPT. 80 PARK PLAZA, 6TH FLOOR NEWARK, N J OAK RIDGE RD	07102-4194 2	45000 0 45000	400050	400050 00 400050	98382 98381 196763	101644 101643 203287	100013 100012 200025
1 3	50.5 50.5000	15C	DIVISION OF PARKS & RECREATION U.C ADM BLDG,ELIZTOWN PLA ELIZABETH, N J OAK RIDGE RD	07207 P 2	*EXEMPT*	00	00 00 00	00 00 00	00 00 00	00 00 00
1 4	8.07 AC 8.0700	5A	CONSOLIDATED RAIL CORP 744 BROAD ST NEWARK, N J LEHIGH VALLEY RAILROAD	07102 P 02	EXEMPT RR	00	00 00 00	00 00 00	00 00 00	00 00 00
2 1	3.9230 3.9230	15C	DIVISION OF PARKS & RECREATION U.C ADM BLDG,ELIZTOWN PLA ELIZABETH, N J OAK RIDGE RD	07207 P 3	*EXEMPT*	00	00 00 00	00 00 00	00 00 00	00 00 00
2 2	1.20 AC 1.2000	1	P.S.E. & G CORP ATT: TAX DEPT. 80 PARK PLAZA, 6TH FLOOR NEWARK, N J OAK RIDGE RD	07102-4194 3	35000 0 35000	311150	311150 00 311150	76519 76519 153038	79056 79056 158112	77788 77787 155575
2 3	37.236 37.2360	15C	DIVISION OF PARKS & RECREATION U.C ADM BLDG,ELIZTOWN PLA ELIZABETH, N J OAK RIDGE RD	07207 P 3	*EXEMPT*	00	00 00 00	00 00 00	00 00 00	00 00 00
3 1	91.158AC 2SF2G 91.1580	15C	DIVISION OF PARKS & RECREATION U.C ADM BLDG,ELIZTOWN PLA ELIZABETH, N J 136 OAK RIDGE RD	07207 P 5	*EXEMPT*	00	00 00 00	00 00 00	00 00 00	00 00 00
4 1	8.402AC MUNICIPAL POOL 8.4020	15C	TOWNSHIP OF CLARK 430 WESTFIELD AVE CLARK N J 201 OAK RIDGE RD	07066 P 04	*EXEMPT*	00	00 00 00	00 00 00	00 00 00	00 00 00
4 2	99X173 .3932	2	AHMED, MOHAMED 211 OAK RIDGE ROAD CLARK, NJ 211 OAK RIDGE ROAD	07066 R150 4	46000 212500 258500	2298065	2298065 00 2298065	565146 565146 1130292	583887 583886 1167773	574517 574516 1149033
4 3	97X190 +.5 1.5SF1G-9-4-1.5 .4231	2	DOUGHERTY, JOHN & MAUREEN 12 WOODLAND RD CLARK, NJ 12 WOODLAND ROAD	00660 07066 R150 04	47500 85200 132700	1179703	1179703 00 1179703	290116 290115 580231	299736 299736 599472	294926 294926 589852

565600

5028184

00

00

5028184

2473089

2555095

2514094

Block No. Lot No. Qualification Account No.	Land Dimensions Building Description Additional Lots Acreage	Prop. Class	Owner's Name Address City State Property Location	Billing Code Zip Code	Land Improvement Exemption Net Total	2021 Property Tax Special Dist	2021 Total Tax Deduction Net Tax	Amt.Billed 2021 1st Q 2nd Q Total	2nd Half 2021 3rd Q 4th Q Total	Preliminary 2022 Tax 1st Q 2nd Q Total
4 4	84X200 1SF2G-6-3-2 .3857	2	MARTICORENA, ERNESTO J 24 WOODLAND RD CLARK, N J 24 WOODLAND ROAD	07066 R150 04	52000 228000 280000	2489200	2489200 00	612150 612150	632450 632450	622300 622300
4 5	100X200 .4591	2	DIANTONIO, GINA & ROCCO 34 WOODLAND ROAD CLARK, NJ 34 WOODLAND ROAD	07066 R150 04	55000 199100 254100	2258949	2258949 00	555527 555526	573948 573948	564738 564737
4 6	100X163 .3742	2	OUTRAM, NICHOLAS & PATEL, KRUPA 440 WILLOW WAY CLARK, NJ 440 WILLOW WAY	07066 R150 04	53000 215900 268900	2390521	2390521 00	587883 587883	607378 607377	597631 597630
4 7	100X185 2SB2G-6-3-2 .4247	2	SIESSEL, ROBERT M & CYNTHIA M 432 WILLOW WAY CLARK, N J 432 WILLOW WAY	02640 07066 R150 04	54400 165600 220000	1955800	1955800 00	480975 480975	496925 496925	488950 488950
4 8	116X200 1SF2G-6-3-1.5 .5326	2	CHESNOWSKI, VINCENT & CAROLYN M 439 WILLOW WAY CLARK, NJ 439 WILLOW WAY	07066 R150 04	56900 104000 160900	1430401	1430401 00	351768 351768	363433 363432	357601 357600
4 9	100X200 .4591	2	AMORIN, DAVID & SUSAN M 429 WILLOW WAY CLARK, NJ 429 WILLOW WAY	07066 R150 04	55000 60000 *PARTIAL* 115000	1022350	1022350 00	251419 251419	259756 259756	255588 255587
4 10	100X200 1SF1G-7-4-2 .4591	2	CASALINO, ELIZABETH & MICHAEL 228 HAWTHORNE AVE CLARK, NJ 421 WILLOW WAY	07066 R150 04	55000 68000 123000	1093470 V1	1093470 -25000	262659 262659	271576 271576	267118 267117
4 11	100X200 1.5SF2G-7-3-1.5 .4591	2	CALAVANO, RONALD & ANNE MARGARET 413 WILLOW WAY CLARK, N J 413 WILLOW WAY	00660 07066 R150 04	55000 79500 134500	1195705	1195705 00	294051 294051	303802 303801	298927 298926
4 12	100X200 1SF2G-5-2-2 .4591	2	STEINBERG, M POWER-&DESANTIS, D B 405 WILLOW WAY CLARK, N J 405 WILLOW WAY	07066 R150 04	55000 81400 136400	1212596 S1	1212596 -25000	291955 291954	301844 301843	296899 296899
4 13	100X200 .4591	2	BOROWSKI, THOMAS & EISEN, MELISSA 395 WILLOW WAY CLARK, NJ 395 WILLOW WAY	07066 R150 04	55000 266400 321400	2857246	2857246 00	702661 702661	725962 725962	714312 714311
4 14	116X200 1SF1G-7-3-1 .5326	2	MARRETTA, STEVEN & GINA 387 WILLOW WAY CLARK, N J 387 WILLOW WAY	00672 07066 R150 04	56800 81600 138400	1230376	1230376 00	302577 302577	312611 312611	307594 307594
4 15	100X200 1.5SF2G-7-4-3 .4591	2	MC MAHON, PATRICK J 381 WILLOW WAY CLARK, N J 381 WILLOW WAY	07066 R150 04	55000 102400 157400	1399286 V1	1399286 -25000	337866 337866	349277 349277	343572 343571
4 16	100X200 .4591	2	TODARO, MICHAEL 373 WILLOW WAY CLARK, NJ 373 WILLOW WAY	07066 R150 04	55000 201700 256700	2282063	2282063 00	561211 561210	579821 579821	570516 570516
4 17	100X200 2SF1G-9-4-2.5 .4591	2	PARENTI, ANGELO A & EILEEN A 365 WILLOW WAY CLARK, N J 365 WILLOW WAY	00672 07066 R150 04	55000 101500 156500	1391285	1391285 00	342149 342148	353494 353494	347822 347821

2723200

24209248

00

75000

24134248

11869698

12264550

12067127

Block No. Lot No. Qualification Account No.	Land Dimensions Building Description Additional Lots Acreage	Prop. Class	Owner's Name Address City State Property Location	Billing Code Zip Code	Land Improvement Exemption Net Total	2021 Property Tax Special Dist	2021 Total Tax Deduction Net Tax	Amt.Billed 2021 1st Q 2nd Q Total	2nd Half 2021 3rd Q 4th Q Total	Preliminary 2022 Tax 1st Q 2nd Q Total
4 18 4444-SF.	100X200 2SF2G .4591	2	SBARRO, JAMES & MARIA 357 WILLOW WAY CLARK, NJ 357 WILLOW WAY	07066 R150 04	55000 235000 290000	2578100	2578100 00	634013 634012	655038 655037	644525 644525
4 19	102X200 2SF2G-9-4-2.5 .4683	2	TKAC, JOSEPH C & ELIZABETH 349 WILLOW WAY CLARK, N J 349 WILLOW WAY	07066 R150 04	55200 109200 164400	1461516	1461516 00	359420 359419	371339 371338	365379 365379
4 20	97X200 2SF2G-8-4-2.5 .4454	2	DRAGONIS, SOKRATIS 341 WILLOW WAY CLARK, N J 341 WILLOW WAY	00672 07066 R150 04	54600 102800 157400	1399286	1399286 00	344116 344116	355527 355527	349822 349821
4 21	105X180 2SF2G-8-4-2.5 .4339	2	KAWKO, RUTH ANN 333 WILLOW WAY CLARK, N J 333 WILLOW WAY	07066 R150 04	54300 95200 149500	1329055	1329055 00	326845 326844	337683 337683	332264 332264
4 22	111X158 1.5SF2G-9-5-3 .4026	2	SMOROL, ROBERT III & COSTANTINO, M 325 WILLOW WAY CLARK, NJ 325 WILLOW WAY	07066 R150 04	53700 119200 172900	1537081	1537081 00	378003 378003	390538 390537	384271 384270
4 23	100X150 2SF2G-8-4-2.5 .3444	2	DONKERSLOOT, STEVEN & CATHERINE 317 WILLOW WAY CLARK, NJ 317 WILLOW WAY	07066 R150 04	52100 128100 180200	1601978	1601978 00	393963 393962	407027 407026	400495 400494
4 24	100X150 2SF2G-9-4-2.5 .3444	2	DUDAS, MICHAEL & KAREN 299 WILLOW WAY CLARK, N J 299 WILLOW WAY	07066 R150 04	52100 104100 156200	1388618	1388618 00	341493 341492	352817 352816	347155 347154
4 25	100X150 .3444	1	MEVAWALA, KIRIT, AMISHA & SHIVAM 291 WILLOW WAY CLARK, NJ 291 WILLOW WAY	07066 R150 04	52100 0 52100	463169	463169 00	286708 286707 *OVERBILLED* 573415	-55123 -55123 -110246	115793 115792 231585
4 26	100X150 .3444	2	CURRENT, JASON & LAUREN 283 WILLOW WAY CLARK, NJ 283 WILLOW WAY	07066 R150 09	52100 96300 148400	1319276	1319276 00	296893 296893	362745 362745	329819 329819
4 27	114X150 1SF2G-9-5-3 .3926	2	CONNOR, SEAN & JEANNINE 275 WILLOW WAY CLARK, N J 275 WILLOW WAY	00660 07066 R150 04	53100 79700 132800	1180592	1180592 00	290334 290334	299962 299962	295148 295148
4.01 1	96X180 2SF2G-8-4-2.5 .3967	2	GUARINO, ROBERT A & ROSEMARIE 364 WILLOW WAY CLARK, N J 364 WILLOW WAY	07066 R150 04	53300 73600 126900	1128141	1128141 00	277436 277435	286635 286635	282036 282035
4.01 2	97X175 2SF2G-9-4-2.5 .3897	2	GASPAR, LUCIA 11 YORKTOWN DR CLARK, N J 372 WILLOW WAY	07066 R150 04	53200 95400 148600	1321054	1321054 00	324877 324877	335650 335650	330264 330263
4.01 3	97X245 2SF2G-9.5-4-2.5 .5456	2	CASEY, MATTHEW & BRENDA 380 WILLOW WAY CLARK, N J 380 WILLOW WAY	00660 07066 R150 04	57100 149400 206500	1835785	1835785 00	451461 451461	466432 466431	458947 458946
4.01 4	98X190 2SF2G-8-4-2.5 .4275	2	STOLL, CHRISTOPHER & JACLYN 73 WHEATSHEAF ROAD CLARK, NJ 73 WHEATSHEAF ROAD	07066 R150 04	56700 95700 152400	1354836	1354836 00	333185 333184	344234 344233	338709 338709

Block No. Lot No. Qualification Account No.	Land Dimensions Building Description Additional Lots Acreage	Prop. Class	Owner's Name Address City State Property Location	Billing Code Zip Code	Land Improvement Exemption Net Total	2021 Property Tax Special Dist	2021 Total Tax Deduction Net Tax	Amt.Billed 2021 1st Q 2nd Q Total	2nd Half 2021 3rd Q 4th Q Total	Preliminary 2022 Tax 1st Q 2nd Q Total
4.01 5	96X190 2SF2G-7-4-2 .4187	2	WHALEN, GAIL & ROBERT 65 WHEATSHEAF ROAD CLARK, NJ 65 WHEATSHEAF ROAD	07066 R150 04	50000 105700 155700	1384173	1384173 00 1384173	340400 340399 680799	351687 351687 703374	346044 346043 692087
4.01 12	95X246 2SF2G-6-3-2.5 .5365	2	VIDAL, ANTONIO & PALMIRA 257 LAUREL LA CLARK, N J 257 LAUREL LANE	07066 R150 4	56900 82300 139200	1237488	1237488 00 1237488	304326 304326 608652	314418 314418 628836	309372 309372 618744
4.01 13	95X169 2SF2G-8-4-2.5 .3686	2	BUKOWSKY, MICHAEL & LISA 249 LAUREL LANE CLARK, NJ 249 LAUREL LANE	07066 R150 4	52800 96200 149000	1324610	1324610 00 1324610	325752 325751 651503	336554 336553 673107	331153 331152 662305
4.01 14	95X160 2SF2G-8-4-2.5 .3489	2	TRIOLO, ANTHONY & GIOVANNA 243 LAUREL LANE CLARK, NJ 243 LAUREL LANE	07066 R150 4	52200 113700 165900	1474851	1474851 00 1474851	362699 362699 725398	374727 374726 749453	368713 368713 737426
4.01 15	88X204 1SB1G-6-3-1 .4121	2	DESALVO, GREGORY J & PATRICIA A 390 WILLOW WAY CLARK, N J 390 WILLOW WAY	00672 07066 R150 04	54500 91500 146000	1297940	1297940 00 1297940	319193 319192 638385	329778 329777 659555	324485 324485 648970
4.01 16	110X186 .4697	2	MCCABE, JAMES P JR 400 WILLOW WAY CLARK, N J 400 WILLOW WAY	07066 R150 04	55300 137700 193000	1715770	1715770 00 1715770	421947 421946 843893	435939 435938 871877	428943 428942 857885
4.01 17	100X151 1SF1G-6-3-1.5 .3466	2	GONZALEZ, NICHOLAS & LISA 408 WILLOW WAY CLARK, NJ 408 WILLOW WAY	07066 R150 04	52300 68800 121100	1076579	1076579 00 1076579	264755 264755 529510	273535 273534 547069	269145 269145 538290
4.01 18	100X168 1SB2G-6-3-2 .3857	2	KALIKAS, KONSTANTINOS & NOEL 51 WOODLAND ROAD CLARK, N.J. 51 WOODLAND ROAD	07066 R150 04	52000 99000 151000	1342390	1342390 00 1342390	330124 330124 660248	341071 341071 682142	335598 335597 671195
4.01 19	100X168 1SS2G .3857	2	TERENS, WILLIAM & TRUNCALE, HELENA 295 LAUREL LANE CLARK, NJ 295 LAUREL LANE	07066 R150 04	52300 179300 231600	2058924	2058924 00 2058924	506336 506335 1012671	523127 523126 1046253	514731 514731 1029462
4.01 20	100X151 1SB1G-6-3-1 .3466	2	DEPINHO, ANTONIO & ANABELA 285 LAUREL LA CLARK, NJ 285 LAUREL LANE	00660 07066 R150 4	52200 100700 152900	1359281	1359281 00 1359281	334278 334278 668556	345363 345362 690725	339821 339820 679641
4.01 21	110X186 1SB2G-6-3-1 .4697	2	MATOS, PAUL & PAULA 275 LAUREL LANE CLARK, NJ 275 LAUREL LANE	07066 R150 4	55200 87600 142800	1269492	1269492 00 1269492	312197 312196 624393	322550 322549 645099	317373 317373 634746
4.01 22	107X221 1SB1G-7-3-1 .5429	2	BRITO, LUIS & DOS SANTOS, JULIANA 265 LAUREL LANE CLARK, NJ 265 LAUREL LANE	07066 R150 4	57100 72900 130000	1155700	1155700 00 1155700	284213 284212 568425	293638 293637 587275	288925 288925 577850
4.02 1	90X165 2SF1G-8-4-2.5 .3409	2	MARCONI, ROBERT & SHERYL 244 LAUREL LANE CLARK, N J 244 LAUREL LANE	07066 R150 4	52500 89200 141700	1259713	1259713 00 1259713	309792 309792 619584	320065 320064 640129	314929 314928 629857
4.02 2	95X160 2SF2G-8-4-2.5 .3489	2	GOLEBIEWSKI, KYRSTYNA & VACCARELLI, P 250 LAUREL LANE CLARK, NJ 250 LAUREL LANE	07066 R150 4	52200 100200 152400	1354836	1354836 00 1354836	333185 333184 666369	344234 344233 688467	338709 338709 677418

2172300

19311747

00

00

19311747

9498386

9813361

9655876

Block No. Lot No. Qualification Account No.	Land Dimensions Building Description Additional Lots Acreage	Prop. Class	Owner's Name Address City State Property Location	Billing Code Zip Code	Land Improvement Exemption Net Total	2021 Property Tax Special Dist	2021 Total Tax Deduction Net Tax	Amt.Billed 2021 1st Q 2nd Q Total	2nd Half 2021 3rd Q 4th Q Total	Preliminary 2022 Tax 1st Q 2nd Q Total
4.02 3	95X169 2SF2G-8-4-2.5 .3686	2	JACOBSEN, GREGORY & DENTE, DEBORAH 258 LAUREL LANE CLARK, N J 258 LAUREL LANE	00672 07066 R150 4	52700 113000 165700	1473073	1473073 00 1473073	362262 362262 724524	374275 374274 748549	368269 368268 736537
4.02 14	75X190 1SF1G-4-2-1 .3271	2	MITTAL, ABHISHEK 273 OAK RIDGE ROAD CLARK, NJ 273 OAK RIDGE ROAD	07066 R150 4	45400 89000 134400	1194816	1194816 00 1194816	293832 293832 587664	303576 303576 607152	298704 298704 597408
4.02 15 2492-SF.	95X200 2SF2G-8-4-2.5 .4362	15F	ASSOC RETARDED CITZ.OF U.C%ARC 70 DIAMOND RD SPRINGFIELD, NJ 279 OAK RIDGE ROAD	07081 R150 4	*EXEMPT*	00	00 00 00	00 00 00	00 00 00	00 00 00
4.02 16	110X250 1SF2G-7-4-2.5 .6313	2	WHEATSHEAF ASSOCIATES LLC 21 WHEATSHEAF ROAD CLARK, NJ 21 WHEATSHEAF ROAD	07066 R150 04	58400 96000 154400	1372616	1372616 00 1372616	337557 337557 675114	348751 348751 697502	343154 343154 686308
4.02 23	60X200 IRR 1SB2G-6-3-1 .0000	2	CABALLERO, ALFREDO & MARIA S 264 LAUREL LA CLARK, N J 264 LAUREL LANE	00154 07066 R150 4	53500 98800 152300	1353947	1353947 00 1353947	332966 332966 665932	344008 344007 688015	338487 338487 676974
4.02 24	100X200 1SB2G-5-2-2 .4591	2	PEPLOWSKI, JEAN & RAYMOND 270 LAUREL LA CLARK, N J 270 LAUREL LANE	07066 R150 4	55000 111000 166000	1475740	1475740 00 1475740	362918 362917 725835	374953 374952 749905	368935 368935 737870
4.02 25.01	.5165 AC .5165	2	CASIMIRO, JOSE & ANA 280 LAUREL LANE CLARK, NJ 280 LAUREL LANE	07066	56400 356500 412900	3670681	3670681 00 3670681	902703 902703 1805406	932638 932637 1865275	917671 917670 1835341
4.02 26	105X200 1SB2G-9-4-3 .4821	2	DI LOLLO, FRANK P JR & ELIZABETH 288 LAUREL LA CLARK, N J 288 LAUREL LANE	01246 07066 R150 4	56000 107000 163000	1449070	1449070 00 1449070	356359 356359 712718	368176 368176 736352	362268 362267 724535
4.02 27	100X200 .4591	2	TOMESKO, ROBERT & ANDREA 25 WOODLAND ROAD CLARK, NJ 25 WOODLAND ROAD	07066 R150 04	54300 181300 235600	2094484	2094484 00 2094484	515081 515080 1030161	532162 532161 1064323	523621 523621 1047242
4.02 28	122X200 2SF1G-7-4-1.5 .5601	2	MARCANTONIO, NICHOLAS J & DIANA M 11 WOODLAND ROAD CLARK, N J 11 WOODLAND ROAD	02640 07066 R150 04	50500 86500 137000	1217930	1217930 00 1217930	299517 299516 599033	309449 309448 618897	304483 304482 608965
4.02 29.01	.34004 AC .3400	2	AREIAS, ARSENIO & MARIA 241 OAK RIDGE ROAD CLARK, NJ 241 OAK RIDGE ROAD	07066	45100 68400 113500	1009015	1009015 00 1009015	248140 248139 496279	256368 256368 512736	252254 252254 504508
4.02 30	100X200 .4591	2	PARTYKA, CHEYANNE & LUKASZ 247 OAK RIDGE ROAD CLARK, NJ 247 OAK RIDGE ROAD	07066 R150 4	48000 206700 254700	2264283	2264283 00 2264283	556838 556838 1113676	575304 575303 1150607	566071 566071 1132142
4.02 31	95X200 1SS1G-7-5-2 .4362	2	CONNELL, DENIS E & SERZAN, MAUREEN 257 OAK RIDGE RD CLARK, N J 257 OAK RIDGE ROAD	07066 R150 4	47400 85000 132400	1177036	1177036 00 1177036	289460 289459 578919	299059 299058 598117	294259 294259 588518
4.02 32	95X200 1SF1G-6-3-2 .4362	2	KEENAN, FRANK J & ANGELA 265 OAK RIDGE RD CLARK, N J 265 OAK RIDGE ROAD	00672 07066 R150 4	47800 102300 150100	1334389	1334389 00 1334389	328157 328156 656313	339038 339038 678076	333598 333597 667195

Block No. Lot No. Qualification Account No.	Land Dimensions Building Description Additional Lots Acreage	Prop. Class	Owner's Name Address City State Property Location	Billing Code Zip Code	Land Improvement Exemption Net Total	2021 Property Tax Special Dist	2021 Total Tax Deduction Net Tax	Amt.Billed 2021 1st Q 2nd Q Total	2nd Half 2021 3rd Q 4th Q Total	Preliminary 2022 Tax 1st Q 2nd Q Total
4.03 4	104X187 2SF2G-7-3-2.5 .4465	2	BAZAN, MARIA TERESA 67 BROOKSIDE TER CLARK, NJ 67 BROOKSIDE TERR	00660 07066 R150 04	48200 114100 162300	1442847	1442847 00	354829 354828	366595 366595	360712 360712
4.03 5	100X170 2SF2G-8-4-2.5 .3903	2	PELLEGRINO, ANTHONY & MARY 71 BROOKSIDE TERR CLARK, N J 71 BROOKSIDE TERR	07066 R150 04	53200 95800 149000	1324610	1324610 00	325752 325751	336554 336553	331153 331152
4.03 6	105X144 2SF2G-8-4-2.5 .3471	2	ESPOSITO, EDWARD & RENATA 77 BROOKSIDE TERR CLARK, N J 77 BROOKSIDE TERR	01246 07066 R150 04	52000 100100 152100	1352169	1352169 00	332529 332529	343556 343555	338043 338042
4.03 7 2768-SF.	103X135 2SF2G-8-4-2.5 .3192	2	ZUKOWSKI, DAVID G & TRACY A 89 BROOKSIDE TERR CLARK, N J 89 BROOKSIDE TERR	07066 R150 04	52000 118200 170200	1513078	1513078 00	372100 372100	384439 384439	378270 378269
4.03 8	102X150 2SF2G-8-4-2 .3512	2	GENOVA, ALBERT J & ROXANNE E 92 WHEATSHEAF RD CLARK, N J 92 WHEATSHEAF ROAD	05685 07066 R150 04	52000 116000 168000	1493520	1493520 00	367290 367290	379470 379470	373380 373380
4.03 9	100X150 2SF2G-7-4-2 .3444	2	CAPONE, GREGORY & JESSICA 84 WHEATSHEAF ROAD CLARK, NJ 84 WHEATSHEAF ROAD	07066 R150 04	52000 103100 155100	1378839	1378839 00	339088 339087	350332 350332	344710 344710
4.03 10	100X150 2SF2G-7-3-2.5 .3444	2	MILLER, RONALD J & MAYLYN 76 WHEATSHEAF ROAD CLARK, NJ 76 WHEATSHEAF ROAD	07066 R150 04	52000 84200 136200	1210818	1210818 00	297768 297767	307642 307641	302705 302704
4.03 11	100X150 1SF1G-8-2.5 .3444	2	PELLINO, DIANE C 68 WHEATSHEAF RD CLARK, N J 68 WHEATSHEAF ROAD	07066 R150 04	52000 119400 171400	1523746	1523746 00	374724 374723	387150 387149	380937 380936
4.03 12	100X150 2SF2G-8-4-2.5 .3444	2	HIGGINS, THOMAS 60 WHEATSHEAF RD CLARK, N J 60 WHEATSHEAF ROAD	00660 07066 R150 04	52000 82200 134200	1193038	1193038 00	293396 293395	303124 303123	298260 298259
4.03 13	100X150 2SF2G-8-4-2.5 .3444	2	BONILLA, SEBASTIAN & NANCY 52 WHEATSHEAF ROAD CLARK, NJ 52 WHEATSHEAF ROAD	07066 R150 04	52000 98000 150000	1333500	1333500 00	327938 327937	338813 338812	333375 333375
4.03 14 1878-SF.	100X150 2SF1G-8-4-2.5 .3444	2	CIESLAK, ROBERT & JOYCE 44 WHEATSHEAF RD CLARK, N J 44 WHEATSHEAF ROAD	00672 07066 R150 04	52000 83400 135400	1203706	1203706 00	296019 296018	305835 305834	300927 300926
4.03 15	97X150 2SF2G-8-4-2.5 .3340	2	SOFIANAKOS, LOUIS & LYNES, CHRISTINA 36 WHEATSHEAF RD CLARK, N J 36 WHEATSHEAF ROAD	00660 07066 R150 04	52000 88600 140600	1249934	1249934 00	307387 307387	317580 317580	312484 312483
4.03 16	95X172 2SF2G-8-4-2.5 .3751	2	HAMBROSE, SHANE & RIELLE 28 WHEATSHEAF ROAD CLARK, NJ 28 WHEATSHEAF ROAD	07066 R150 04	53200 117400 170600	1516634	1516634 00	372975 372974	385343 385342	379159 379158
4.03 17	100X210 2SF2G-8-4-2.5 .4821	2	TWARDOWSKI, W S & KONOPKO, I 22 WHEATSHEAF RD CLARK, NJ 22 WHEATSHEAF ROAD	07066 R150 04	55500 153700 209200	1859788	1859788 00	457364 457363	472531 472530	464947 464947

Block No. Lot No. Qualification Account No.	Land Dimensions Building Description Additional Lots Acreage	Prop. Class	Owner's Name Address City State Property Location	Billing Code Zip Code	Land Improvement Exemption Net Total	2021 Property Tax Special Dist	2021 Total Tax Deduction Net Tax	Amt.Billed 2021 1st Q 2nd Q Total	2nd Half 2021 3rd Q 4th Q Total	Preliminary 2022 Tax 1st Q 2nd Q Total
4.03 18 2134-SF.	95X185 2SF2G-8-4-3 .4035	2	HIDALGO, O J & HIDALGO, A 293 OAK RIDGE RD CLARK, N J 293 OAK RIDGE ROAD	07066 R150 4	46600 90900 137500	1222375	1222375 00 1222375	300610 300609 601219	310578 310578 621156	305594 305594 611188
4.03 19 1860-SF.	100X200 1.5SF2G-7-4-2 .4591	2	SCULL, PETER A & BARBARA L 299 OAK RIDGE RD CLARK, N J 299 OAK RIDGE ROAD	07066 R150 4	48000 81700 129700	1153033	1153033 00 1153033	283557 283557 567114	292960 292959 585919	288259 288258 576517
4.03 20	89X200 2SF1G-7-3-1.5 .4086	2	ROBLES, TIFFANY 309 OAK RIDGE ROAD CLARK, NJ 309 OAK RIDGE ROAD	07066 R150 4	36000 78900 114900	1021461	1021461 00 1021461	251201 251200 502401	259530 259530 519060	255366 255365 510731
4.03 35 1988-SF.	110X135 1SB2G-8-3-2.5 .3409	2	ZAMBELL, ANTON & CAROLYN 317 OAK RIDGE RD CLARK, N J 317 OAK RIDGE ROAD	07066 R150 4	45000 102100 147100	1307719	1307719 00 1307719	321598 321597 643195	332262 332262 664524	326930 326930 653860
4.03 36 1426-SF.	116X150 1SB1G-7-3-1 .3994	2	RICCIO, JOSEPH D & ADRIANE D 325 OAK RIDGE ROAD CLARK, NJ 325 OAK RIDGE ROAD	07066 R150 4	45000 81600 126600	1125474	1125474 00 1125474	276780 276779 553559	285958 285957 571915	281369 281368 562737
4.03 37 3426-SF.	78X226 1SB2G-7-3-2 .4047	2	ROSA, NANCY MARIE 15 BROOKSIDE TERR CLARK, N J 15 BROOKSIDE TERR	07066 R150 04	53500 136500 190000	1689100	1689100 00 1689100	415388 415387 830775	429163 429162 858325	422275 422275 844550
4.03 38 3984-SF.	78X226 2SF2G-11-5-3 .4047	2	FIRETTO, VINCENT & NANCY 21 BROOKSIDE TERR CLARK, NJ 21 BROOKSIDE TERR	00660 07066 R150 04	53600 199300 252900	2248281	2248281 00 2248281	552903 552903 1105806	571238 571237 1142475	562071 562070 1124141
4.03 39	78X226 1SF2G-7-4-1 .4047	2	MAIETTA, SAM & RENELLE, STEPHANIE 27 BROOKSIDE TERR CLARK, NJ 27 BROOKSIDE TERR	07066 R150 04	53600 69800 123400	1097026	1097026 00 1097026	269784 269783 539567	278730 278729 557459	274257 274256 548513
4.03 40 1704-SF.	78X226 1.5SF1G-6-3-1 .4047	2	MACMILLAN, LAUHLIN & PATRICIA 33 BROOKSIDE TERR CLARK, N J 33 BROOKSIDE TERR	07066 R150 04	53600 84300 137900	1225931	1225931 00 1225931	301484 301484 602968	311482 311481 622963	306483 306483 612966
4.03 41	78X226 1SF2G-7-3-2 .4047	2	LOVERDE, JOSEPH III & MELISSA 39 BROOKSIDE TERR CLARK, NJ 39 BROOKSIDE TERR	07066 R150 04	53600 81900 135500	1204595	1204595 00 1204595	296237 296237 592474	306061 306060 612121	301149 301149 602298
4.03 42 1152-SF.	78X226 1.5SF1G-7-4-1.5 .4047	2	DILLON, THOMAS F 45 BROOKSIDE TERR CLARK, N J 45 BROOKSIDE TERR	07066 R150 04	53600 59800 113400	1008126 v1	1008126 -25000 983126	241671 241671 483342	249892 249892 499784	245782 245781 491563
4.03 43	68X226 1SF2G-6-3-2.5 .3528	2	ERXLEBEN, MICHELLE 51 BROOKSIDE TERR CLARK, NJ 51 BROOKSIDE TERR	07066 R150 04	55300 82400 137700	1224153	1224153 00 1224153	301047 301047 602094	311030 311029 622059	306039 306038 612077
4.03 44	170X200 2SF1G-8-4-3 .7805	2	BASS, GEOFFREY WILLIAM 57 BROOKSIDE TERR CLARK, NJ 57 BROOKSIDE TERR	07066 R150 04	56500 124400 180900	1608201	1608201 00 1608201	395493 395493 790986	408608 408607 817215	402051 402050 804101
4.04 1 2180-SF.	100X150 2SF2G-7-4-2.5 .3444	2	BAKER, ROBERT & MARY JO 33 DEERWOOD DR CLARK, N J 33 DEERWOOD DR	07066 R150 4	52000 91900 143900	1279271	1279271 00 1279271	314602 314601 629203	325034 325034 650068	319818 319818 639636

2071400

18414746

00

25000

18389746

9044703

9345043

9194878

Block No. Lot No. Qualification Account No.	Land Dimensions Building Description Additional Lots Acreage	Prop. Class	Owner's Name Address City State Property Location	Billing Code Zip Code	Land Improvement Exemption Net Total	2021 Property Tax Special Dist	2021 Total Tax Deduction Net Tax	Amt.Billed 2021 1st Q 2nd Q Total	2nd Half 2021 3rd Q 4th Q Total	Preliminary 2022 Tax 1st Q 2nd Q Total
4.04 2 2272-SF.	100X150 1.5SF2G-11-7-3 .3444	2	MIRAGLIOTTA, ROBERT & GERALDINE 84 BROOKSIDE TERR CLARK, N J 84 BROOKSIDE TERR	00660 07066 R150 04	52100 112600 164700	1464183	1464183 00 1464183	360076 360075 720151	372016 372016 744032	366046 366046 732092
4.04 3	112X135 2SF2G-9-4-2.5 .3471	2	ROSS, JOHN JASON & GINA MARIE 90 BROOKSIDE TERR CLARK, N J 90 BROOKSIDE TERR	07066 R150 04	53300 131700 185000	1644650	1644650 00 1644650	404457 404456 808913	417869 417868 835737	411163 411162 822325
4.04 4	106X156 2SF2G-8-2.5 .3796	2	MELNICK, ROBERT & NUDO, ALISON 318 WILLOW WAY CLARK, NJ 318 WILLOW WAY	07066 R150 04	53000 107400 160400	1425956	1425956 00 1425956	350675 350674 701349	362304 362303 724607	356489 356489 712978
4.04 5	105X140 .3375	2	MIRANDA, JOAO & MARIA 310 WILLOW WAY CLARK, NJ 310 WILLOW WAY	07066 R150 04	53100 176700 229800	2042922	2042922 00 2042922	502401 502400 1004801	519061 519060 1038121	510731 510730 1021461
4.04 6 2180-SF.	117X130 2SF2G-8-4-2.5 .3492	2	MEGEE, WILLIAM & JANE E 292 WILLOW WAY CLARK, N J 292 WILLOW WAY	07066 R150 04	52200 104400 156600	1392174	1392174 00 1392174	342367 342367 684734	353720 353720 707440	348044 348043 696087
4.04 7 2368-SF.	95X175 2SF2G-7-4-2.5 .3817	2	BOVE, SALVATORE F & ANGELA M 9 DEERWOOD DR CLARK, N J 9 DEERWOOD DR	00660 07066 R150 4	50500 122000 172500	1533525	1533525 00 1533525	377129 377128 754257	389634 389634 779268	383382 383381 766763
4.04 8 2236-SF.	95X190 2SF2G-8-4-2.5 .4144	2	JOE-SAN,LLC 17 DEERWOOD DR CLARK, NJ 17 DEERWOOD DR	07066 R150 4	55300 110400 165700	1473073	1473073 00 1473073	362262 362262 724524	374275 374274 748549	368269 368268 736537
4.04 9	90X190 2SF2G-8-4-2.5 .3926	2	MONDI, ANTHONY & CYNTHIA 25 DEERWOOD DR CLARK, N J 25 DEERWOOD DR	00660 07066 R150 27	52500 143800 196300	1745107	1745107 00 1745107	429161 429161 858322	443393 443392 886785	436277 436277 872554
4.05 47 2536-SF.	100X150 2SF2G-8-4-2.5 .3444	2	ZAVOLAS, HARIDIMOS A & GEORGIA N 191 ORCHARD TERR CLARK, N J 191 ORCHARD TERR	07066 R150 4	52000 91100 143100	1272159	1272159 00 1272159	312853 312852 625705	323227 323227 646454	318040 318040 636080
4.05 48 2280-SF.	80X150 2SF2G-6-3-1.5 .2755	2	MOROLI, VIVIAN 185 ORCHARD TERR CLARK, N J 185 ORCHARD TERR	07066 R150 4	50000 72700 122700	1090803	1090803 00 1090803	268253 268253 536506	277149 277148 554297	272701 272701 545402
4.05 49 1816-SF.	80X150 1SF1G-7-3-1.5 .2755	2	RAIO, ANGELO C & MARIE 179 ORCHARD TERR CLARK, N J 179 ORCHARD TERR	07066 R150 4	50000 50000 100000	889000	889000 -50000 839000	206125 206125 412250	213375 213375 426750	209750 209750 419500
4.05 50 3236SF.	100X150 1SF2G-6-3-1 .3444	2	BOWEN,JOHN B & MACCHIONE,VICTORIA M 173 ORCHARD TERR CLARK, N J 173 ORCHARD TERR	00660 07066 R150 4	46800 207800 254600	2263394	2263394 00 2263394	556620 556619 1113239	575078 575077 1150155	565849 565848 1131697
4.05 51	110X150 2SF2G-8-4-2.5 .3788	2	ROESCH, ANDREW JOHN & MEGAN F 34 DEERWOOD DR CLARK, NJ 34 DEERWOOD DR	07066 R150 4	47900 98200 146100	1298829	1298829 00 1298829	319412 319411 638823	330003 330003 660006	324708 324707 649415
4.05 52	105X160 2SF2G-8-4-3.5 .3857	2	STREEP, JAIMEE & HARRY 26 DEERWOOD DR CLARK, NJ 26 DEERWOOD DR	07066 R150 4	54400 132900 187300	1665097	1665097 00 1665097	409485 409485 818970	423064 423063 846127	416275 416274 832549

Block No. Lot No. Qualification Account No.	Land Dimensions Building Description Additional Lots Acreage	Prop. Class	Owner's Name Address City State Property Location	Billing Code Zip Code	Land Improvement Exemption Net Total	2021 Property Tax Special Dist	2021 Total Tax Deduction Net Tax	Amt.Billed 2021 1st Q 2nd Q Total	2nd Half 2021 3rd Q 4th Q Total	Preliminary 2022 Tax 1st Q 2nd Q Total
4.05 53	105X220 2SF2G-10-5-3.5 .5303	2	GOSSETT, GEORGE B II & LEA A. 22 DEERWOOD DR CLARK, NJ 22 DEERWOOD DR	07066 R150 4	57300 143500 200800	1785112	1785112 00 1785112	438999 438999 877998	453557 453557 907114	446278 446278 892556
4.05 54	103X204 2SF2G-8-4-2.5 .4824	2	MORGAN, TODD R & MARY ELIZABETH 18 DEERWOOD DR CLARK, N J 18 DEERWOOD DR	07066 R150 4	55600 118600 174200	1548638	1548638 00 1548638	380845 380845 761690	393474 393474 786948	387160 387159 774319
4.05 55 3157-SF.	100X200 2SF2G-8-4-2.5 .4591	2	WAGNER, ANDREW F & DIANE M 14 DEERWOOD DR CLARK, N J 14 DEERWOOD DR	07066 R150 4	56000 133800 189800	1687322	1687322 00 1687322	414951 414950 829901	428711 428710 857421	421831 421830 843661
4.05 56	100X150 2SF2G-8-4-2.5 .3444	2	CALLAHAN, THOMAS JOSEPH 10 DEERWOOD DR CLARK, NJ 10 DEERWOOD DR	07066 R150 4	52200 103000 155200	1379728	1379728 00 1379728	339306 339306 678612	350558 350558 701116	344932 344932 689864
4.05 57 2304-SF.	100X150 2SF2G-7-3-2.5 .3444	2	DIAMANDAS, STELIANOS & VASILIKI 6 DEERWOOD DR CLARK, N J 6 DEERWOOD DR	07066 R150 4	52300 101000 153300	1362837	1362837 V1 -25000 1337837	328903 328902 657805	340016 340016 680032	334460 334459 668919
4.05 58 2702-SF.	108X170 2SF2G-9-4-2.5 .4215	2	CALENDA, ANTHONY J & ANNABELLE 284 WILLOW WAY CLARK, N J 284 WILLOW WAY	07066 R150 04	54900 129000 183900	1634871	1634871 00 1634871	402052 402051 804103	415384 415384 830768	408718 408718 817436
5 1 1719-SF.	109X150 1SF1G-8-3-1 .3753	2	STEINBERG, L F & LEFANO M J 357 OAK RIDGE RD CLARK, N J 357 OAK RIDGE ROAD	07066 R150 4	45000 78300 123300	1096137	1096137 00 1096137	269565 269565 539130	278504 278503 557007	274035 274034 548069
5 2	108X150 1SF1G-5-3-2 .3719	2	FEENEY, BRANDON & MATTHEWS, LAUREN 349 OAK RIDGE ROAD CLARK, NJ 349 OAK RIDGE ROAD	07066 R150 4	45000 74400 119400	1061466	1061466 00 1061466	261039 261038 522077	269695 269694 539389	265367 265366 530733
5 3 1794-SF.	108X150 1SF2G-8-3-1 .3719	2	TORRICK, JUDITH 339 OAK RIDGE RD CLARK, N J 339 OAK RIDGE ROAD	07066 R150 4	45000 82500 127500	1133475	1133475 W1 -25000 1108475	272497 272497 544994	281741 281740 563481	277119 277119 554238
5 4 1337-SF.	78X162 1SF1G-5-2-2 .2901	2	SORO, GEORGIA 16 BROOKSIDE TERR CLARK, N J 16 BROOKSIDE TERR	07066 R150 04	52000 69500 121500	1080135	1080135 S1 -25000 1055135	259380 259379 518759	268188 268188 536376	263784 263784 527568
5 5	78X162 1SF1G-7-3-2 .2901	2	SERRANO, ERIC S & JORGE, JESSICA 22 BROOKSIDE TERR CLARK, NJ 22 BROOKSIDE TERR	07066 R150 04	52000 83800 135800	1207262	1207262 00 1207262	296893 296893 593786	306738 306738 613476	301816 301815 603631
5 6 1603-SF.	78X162 1SF1G-6-3-2 .2901	2	IZQUIERDO, LUIS N & PAMELA L 26 BROOKSIDE TERR CLARK, N J 26 BROOKSIDE TERR	07066 R150 04	52000 84200 136200	1210818	1210818 00 1210818	297768 297767 595535	307642 307641 615283	302705 302704 605409
5 7 1944-SF.	78X163 1SF2G-8-3-1.5 .2919	2	ANGIOLA, FRANCES 34 BROOKSIDE TERR CLARK, N J 34 BROOKSIDE TERR	07066 R150 04	52000 89900 141900	1261491	1261491 00 1261491	310229 310229 620458	320517 320516 641033	315373 315373 630746
5 8 2444-SF.	78X162 .2901	2	SEQUEIRA, MARCELINO & SUZETTE 40 BROOKSIDE TERR CLARK, N J 40 BROOKSIDE TERR	07066 R150 04	52000 198000 250000	2222500	2222500 00 2222500	546563 546562 1093125	564688 564687 1129375	555625 555625 1111250

2212800

19671792

00

75000

19596792

9637973

9958819

9798399

Block No. Lot No. Qualification Account No.	Land Dimensions Building Description Additional Lots Acreage	Prop. Class	Owner's Name Address City State Property Location	Billing Code Zip Code	Land Improvement Exemption Net Total	2021 Property Tax Special Dist	2021 Total Tax Deduction Net Tax	Amt.Billed 2021 1st Q 2nd Q Total	2nd Half 2021 3rd Q 4th Q Total	Preliminary 2022 Tax 1st Q 2nd Q Total
5 9 1288-SF.	78X162 1SB1G-7-3-1 .2901	2	WYSOCKI, JAMES 46 BROOKSIDE TERR CLARK, NJ 46 BROOKSIDE TERR	07066 R150 04	52000 64900 116900	1039241	1039241 00 1039241	255573 255573 511146	264048 264047 528095	259811 259810 519621
5 10 1032-SF.	82X162 1SF1G-5-3-1 .3050	2	RANDAZZA, JAMES & LINDA 52 BROOKSIDE TER CLARK, N J 52 BROOKSIDE TERR	00660 07066 R150 04	52000 56200 108200	961898	961898 00 961898	236553 236552 473105	244397 244396 488793	240475 240474 480949
5 11	82X162 .3050	2	CANTONE, CATHERINE 49 LIMOLI LANE CLARK, NJ 49 LIMOLI LANE	07066 R150 4	52000 163700 215700	1917573	1917573 00 1917573	471575 471574 943149	487212 487212 974424	479394 479393 958787
5 12	78X162 .2901	2	MASSARELLI, THOMAS 45 LIMOLI LA CLARK, N J 45 LIMOLI LANE	07066 R150 4	52000 110300 162300	1442847	1442847 00 1442847	354829 354828 709657	366595 366595 733190	360712 360712 721424
5 13 1326-SF.	78X162 1SF1G-4-1-1 .2901	2	PEREIRA, JOSE A & ANNE CUPO 39 LIMOLI LA CLARK, N J 39 LIMOLI LANE	00660 07066 R150 4	52000 70000 122000	1084580	1084580 00 1084580	266723 266722 533445	275568 275567 551135	271145 271145 542290
5 14 1776-SF.	78X162 1.5SF1G-8-5-2 .2901	2	FIORAVANTE, SALVATORE & MAUREEN 33 LIMOLI LA CLARK, N J 33 LIMOLI LANE	00672 07066 R150 4	52000 66400 118400	1052576	1052576 00 1052576	258852 258852 517704	267436 267436 534872	263144 263144 526288
5 15	78X162 1.5SF2G-8-4-2 .2901	2	DECARVALHO, ALBINO & MARIA 27 LIMOLI LA CLARK, N J 27 LIMOLI LANE	00660 07066 R150 4	52000 110400 162400	1443736	1443736 00 1443736	355047 355047 710094	366821 366821 733642	360934 360934 721868
5 16	78X162 .2901	2	SANGIULIANO, STELLA & OWEN, BENJAMIN 21 LIMOLI LANE CLARK, NJ 21 LIMOLI LANE	07066 R150 4	52000 144400 196400	1745996	1745996 00 1745996	429380 429379 858759	443619 443618 887237	436499 436499 872998
5 17 1348-SF.	78X162 1.5SF1G-7-3-2 .2901	2	PENELOW, NICK & ANDREA 15 LIMOLI LA CLARK, N J 15 LIMOLI LANE	00672 07066 R150 4	52000 73600 125600	1116584	1116584 00 1116584	274593 274593 549186	283699 283699 567398	279146 279146 558292
6 1 24,842	6.684AC 2SB-APARTMENTS 6.6840	4C	RV TERRACE, L.L.C & ET AL%STRUENING, 33 CLINTON RD-GOLDBERG RE WEST CALDWELL, NJ GOODMANS CROSSING	07006 RA 07	780000 1270000 2050000	18224500	18224500 00 18224500	4481813 4481812 8963625	4630438 4630437 9260875	4556125 4556125 9112250
6 2	112X150 2SF2G-9-4-2.5 .3857	2	POWER, DALE & LORRAINE 9 SCHWIN DR CLARK, NJ 9 SCHWIN DR	07066 R150 07	55000 101600 156600	1392174	1392174 00 1392174	342367 342367 684734	353720 353720 707440	348044 348043 696087
6 3	100X150 1SF1G-8-3-2 .3444	2	MONTES FAMILY TRUST 373 PATRICIA CT UNION, NJ 17 SCHWIN DR	07083 R150 07	52100 87000 139100	1236599	1236599 00 1236599	304108 304107 608215	314192 314192 628384	309150 309150 618300
6 4 2166-SF.	100X150 +.5 2SF1G-7-3-1.5 .3444	2	D'URSO, SI LIANA 25 SCHWIN DR CLARK, NJ 25 SCHWIN DR	07066 R150 07	52100 84100 136200	1210818	1210818 00 1210818	297768 297767 595535	307642 307641 615283	302705 302704 605409
6 5	100X150 1SF1G-7-3-2 .3444	2	D'AMICO, NICHOLAS 33 SCHWIN DR CLARK, NJ 33 SCHWIN DR	07066 R150 07	52100 84000 136100	1209929	1209929 00 1209929	297549 297549 595098	307416 307415 614831	302483 302482 604965

Block No. Lot No. Qualification Account No.	Land Dimensions Building Description Additional Lots Acreage	Prop. Class	Owner's Name Address City State Property Location	Billing Code Zip Code	Land Improvement Exemption Net Total	2021 Property Tax Special Dist	2021 Total Tax Deduction Net Tax	Amt.Billed 2021 1st Q 2nd Q Total	2nd Half 2021 3rd Q 4th Q Total	Preliminary 2022 Tax 1st Q 2nd Q Total
6 6 1440-SF.	100X150 1SF1G-6-3-2 .3444	2	PANETTA, DAVID & MAUREEN 41 SCHWIN DR CLARK, N J 41 SCHWIN DR	07066 R150 07	52100 73900 126000	1120140	1120140 00 1120140	275468 275467 550935	284603 284602 569205	280035 280035 560070
6 7 1340-SF.	100X150 +.5 2SF1G-8-3-1.5 .3444	2	ABRUZZO, GEORGE & ELVERA 49 SCHWIN DR CLARK, N J 49 SCHWIN DR	07066 R150 07	52100 90900 143000	1271270	1271270 00 1271270	312634 312634 625268	323001 323001 646002	317818 317817 635635
6 8 2930-SF.	100X150 2SF1G-9-4-2.5 .3444	2	STAVRAKIS, THOMAS & MARIA 57 SCHWIN DR CLARK, NJ 57 SCHWIN DR	07066 R150 07	52100 146400 198500	1764665	1764665 00 1764665	433971 433971 867942	448362 448361 896723	441167 441166 882333
6 9 1868-SF.	100X150 2SF1G-7-3-2.5 .3444	2	RODRIGUES, DENNIS & MARISOL 69 SCHWIN DR CLARK, N J 69 SCHWIN DR	00154 07066 R150 07	52100 86900 139000	1235710	1235710 00 1235710	303889 303889 607778	313966 313966 627932	308928 308927 617855
6 10	108X150 1SF1G-6-3-2 .3719	2	TRADER, PAULETTE & GONZALEZ, DOROTH 77 SCHWIN DR CLARK, NJ 77 SCHWIN DR	07066 R150 07	53000 94900 147900	1314831	1314831 00 1314831	323347 323346 646693	334069 334069 668138	328708 328708 657416
6 11 1388-SF.	108X150 1SF2G-7-3-2 .3719	2	CASSIDY, MATTHEW F & CONNIE L 87 SCHWIN DR CLARK, N J 87 SCHWIN DR	07066 R150 07	52800 77000 129800	1153922	1153922 00 1153922	283776 283775 567551	293186 293185 586371	288481 288480 576961
6 12	100X150 +.5 2SF1G-7-3-1.5 .3444	2	BELLOMO, JOSEPH J & CAPUTO, JENNA S 95 SCHWIN DR CLARK, NJ 95 SCHWIN DR	07066 R150 07	52100 71900 124000	1102360	1102360 00 1102360	271095 271095 542190	280085 280085 560170	275590 275590 551180
6 13 1438-SF.	100X150 1SF1G-7-3-2 .3444	2	GELLER, ROBERT W 103 SCHWIN DR CLARK, N J 103 SCHWIN DR	07066 R150 07	40900 62700 103600	921004	921004 00 921004	226496 226495 452991	234007 234006 468013	230251 230251 460502
6 14	100X150 2SF1G-8-4-2.5 .3444	2	MAJEWSKI, BRIAN & HERTLING, JENNIFE 111 SCHWIN DR CLARK, NJ 111 SCHWIN DR	07066 R150 07	52100 110400 162500	1444625	1444625 00 1444625	355266 355266 710532	367047 367046 734093	361157 361156 722313
6 15 1792-SF.	105X150 2SF1G-8-4-2.5 .3616	2	COHEN, GENE L 119 SCHWIN DR CLARK, N J 119 SCHWIN DR	00672 07066 R150 07	52600 79700 132300	1176147	1176147 00 1176147	289241 289241 578482	298833 298832 597665	294037 294037 588074
6 16	100X242 2SF1G-7-3-2.5 .5556	2	LONGHI, DANTE & ELIANE 40 CONGER WAY CLARK, NJ 40 CONGER WAY	08701 R150 7	57400 86300 143700	1277493	1277493 00 1277493	314165 314164 628329	324582 324582 649164	319374 319373 638747
6 17 1572-SF.	100X242 2SF1G-8-3-2.5 .5556	2	YANNI, MARK M & JENNIFER M 48 CONGER WAY CLARK, NJ 48 CONGER WAY	07066 R150 7	53400 102100 155500	1382395	1382395 00 1382395	339962 339962 679924	351236 351235 702471	345599 345599 691198
6 18 2296-SF.	100X242 2SF1G-8-4-2.5 .5556	2	SEMLER, MARK & MARY 56 CONGER WAY CLARK, N J 56 CONGER WAY	02640 07066 R150 7	57400 115800 173200	1539748	1539748 00 1539748	378659 378658 757317	391216 391215 782431	384937 384937 769874
6 19	106X242 2SF1G-9-5-1.5 .5889	2	SKUBERA, GRZEGORZ & MONIKA 60 CONGER WAY CLARK, NJ 60 CONGER WAY	07066 R150 7	51000 93200 144200	1281938	1281938 00 1281938	315258 315257 630515	325712 325711 651423	320485 320484 640969

Block No. Lot No. Qualification Account No.	Land Dimensions Building Description Additional Lots Acreage	Prop. Class	Owner's Name Address City State Property Location	Billing Code Zip Code	Land Improvement Exemption Net Total	2021 Property Tax Special Dist	2021 Total Tax Deduction Net Tax	Amt.Billed 2021 1st Q 2nd Q Total	2nd Half 2021 3rd Q 4th Q Total	Preliminary 2022 Tax 1st Q 2nd Q Total
6 20	109X200 2SF1G-7-3-3.5 .5005	2	MEZAROS, CHARLES W & PHYLLIS A 62 CONGER WAY CLARK, N J 62 CONGER WAY	00660 07066 R150 7	58400 120000 178400	1585976	V1 1585976 -25000 1560976	377527 377527 755054	402961 402961 805922	390244 390244 780488
6.01 1 1624-SF.	100X162 +.5 2SF1G-7-3-1.5 .3719	2	ZAGUREK, RICHARD F & NANCY G 18 LANCE DR CLARK, N J 18 LANCE DR	07066 R150 7	52800 74600 127400	1132586	1132586 00 1132586	278529 278528 557057	287765 287764 575529	283147 283146 566293
6.01 2 1388-SF.	100X167 1SF1G-7-3-2 .3834	2	SEVELL, ROBERT A & SUSAN E 10 LANCE DR CLARK, N J 10 LANCE DR	00586 07066 R150 7	53100 76300 129400	1150366	1150366 00 1150366	282901 282901 565802	292282 292282 584564	287592 287591 575183
6.01 3	100X175 2SF2G .4017	2	FABROS, JONATHAN & CLARISSA C 4 LANCE DR CLARK, NJ 4 LANCE DR	07066 R150 07	53200 90100 143300	1273937	1273937 00 1273937	313290 313290 626580	323679 323678 647357	318485 318484 636969
6.01 4	100X150 +.5 2SF1G-7-3-1.5 .3444	2	NICHOLSON, EDWARD J & LYNN M 50 SCHWIN DR CLARK, N J 50 SCHWIN DR	00660 07066 R150 07	52100 69000 121100	1076579	1076579 00 1076579	264755 264755 529510	273535 273534 547069	269145 269145 538290
6.01 5	107X150 2SF1G-8-4-2.5 .3685	2	AMATO, JONATHAN & LAUREN 58 SCHWIN DR CLARK, NJ 58 SCHWIN DR	07066 R150 07	52700 96300 149000	1324610	1324610 00 1324610	325752 325751 651503	336554 336553 673107	331153 331152 662305
6.01 6	108X150 1SF1G .3719	2	KOTULA, ARTUR & ANNA 68 SCHWIN DR CLARK, NJ 68 SCHWIN DR	07066 R150 07	52800 119600 172400	1532636	1532636 00 1532636	376910 376909 753819	389409 389408 778817	383159 383159 766318
6.01 7 1624-SF.	100X150 +.5 2SF1G-7-3-1.5 .3444	2	BELL, BRIAN AND MEGAN 78 SCHWINN DRIVE CLARK, N.J. 78 SCHWIN DR	07066 R150 07	52100 74000 126100	1121029	1121029 00 1121029	275687 275686 551373	284828 284828 569656	280258 280257 560515
6.01 8	100X150 .3444	2	CONNOLLY, JEFFREY & FRANCES 86 SCHWIN DR CLARK, N J 86 SCHWIN DR	00660 07066 R150 07	52100 128900 181000	1609090	1609090 00 1609090	395712 395711 791423	408834 408833 817667	402273 402272 804545
6.01 9 1624-SF.	100X150 +.5 2SF1G-7-3-1.5 .3444	2	NUNES, NELSON & LISA 94 SCHWIN DR CLARK, NJ 94 SCHWIN DR	07066 R150 07	52100 75600 127700	1135253	1135253 00 1135253	279185 279184 558369	288442 288442 576884	283814 283813 567627
6.01 10	100X150 .3444	2	SANTA, JOSEPH & LAURA 102 SCHWIN DR CLARK, NJ 102 SCHWIN DR	07066 R150 07	52100 217400 269500	2395855	2395855 00 2395855	589195 589194 1178389	608733 608733 1217466	598964 598964 1197928
6.01 11	100X150 +.5 2SF1G-7-3-1.5 .3444	2	RENDEIRO, MIGUEL J 110 SCHWIN DR CLARK, NJ 110 SCHWIN DR	07066 R150 7	52100 82400 134500	1195705	1195705 00 1195705	294051 294051 588102	303802 303801 607603	298927 298926 597853
6.01 12 2202-SF.	105X150 +.5 2SF1G-7-3-1.5 .3616	2	BRANDT, HARRY J JR & PATRICIA A 118 SCHWIN DR CLARK, N J 118 SCHWIN DR	07066 R150 07	52500 100800 153300	1362837	S1 V1 1362837 -50000 1312837	322653 322652 645305	333766 333766 667532	328210 328209 656419
6.01 13	105X150 2SF1G-7-3-2.5 .3616	2	FERNANDES, JORGE & EUGENIA 81 ROBERTS ROAD CLARK, NJ 81 ROBERTS ROAD	07066 R150 7	52600 72200 124800	1109472	1109472 00 1109472	272844 272844 545688	281892 281892 563784	277368 277368 554736

2137900

19005931

00

75000

18930931

9297974

9632957

9465469

Block No. Lot No. Qualification Account No.	Land Dimensions Building Description Additional Lots Acreage	Prop. Class	Owner's Name Address City State Property Location	Billing Code Zip Code	Land Improvement Exemption Net Total	2021 Property Tax Special Dist	2021 Total Tax Deduction Net Tax	Amt.Billed 2021 1st Q 2nd Q Total	2nd Half 2021 3rd Q 4th Q Total	Preliminary 2022 Tax 1st Q 2nd Q Total
6.01 14	100X150 .3444	2	BISHOP, WAYNE L & WOJCICH, TRISHA A 73 ROBERTS RD CLARK, N J 73 ROBERTS ROAD	07066 R150 7	52100 180500 232600	2067814	2067814 00 2067814	508522 508522 1017044	525385 525385 1050770	516954 516953 1033907
6.01 15 2050-SF.	100X150 +.5 2SF1G-7-3-1.5 .3444	2	KOSTICK, KIMBERLY & METROKA II, DANIEL 65 ROBERTS RD CLARK, N J 65 ROBERTS ROAD	00672 07066 R150 7	52100 85100 137200	1219708	1219708 00 1219708	299954 299953 599907	309901 309900 619801	304927 304927 609854
6.01 16	100X150 1SF2G-8-3-2 .3444	2	BIGELOW, TYLER & SARNECKI, LAUREN 57 ROBERTS ROAD CLARK, NJ 57 ROBERTS ROAD	07066 R150 7	52100 86600 138700	1233043	1233043 00 1233043	303233 303233 606466	313289 313288 626577	308261 308261 616522
6.01 17 1624-SF.	100X150 +.5 2SF1G-7-3-1.5 .3444	2	KRIEGER, JANE A 49 ROBERTS ROAD CLARK, NJ 49 ROBERTS ROAD	07066 R150 7	52100 79800 131900	1172591	1172591 00 1172591	288367 288366 576733	297929 297929 595858	293148 293148 586296
6.01 18 3050-SF.	100X150 2SF2G-7-3-2.5 .3444	2	ANTONUCCI, RICHARD A & STACEY SELEM- 41 ROBERTS RD CLARK, N J 41 ROBERTS ROAD	00660 07066 R150 7	52100 115200 167300	1487297	1487297 00 1487297	365760 365760 731520	377889 377888 755777	371825 371824 743649
6.01 19	108X150 +.5 2SF1G-7-3-1.5 .3719	2	CASSANO, VITO R & GEORGANN 33 ROBERTS RD CLARK, N J 33 ROBERTS ROAD	01530 07066 R150 7	52700 99700 152400	1354836	1354836 00 1354836	333185 333184 666369	344234 344233 688467	338709 338709 677418
6.01 20	108X150 1SF1G-7-3-2 .3719	2	IMBRIACCO, GERALD J & ANNA MARIA 23 ROBERTS ROAD CLARK, NJ 23 ROBERTS ROAD	07066 R150 7	52800 81500 134300	1193927	1193927 00 1193927	293614 293613 587227	303350 303350 606700	298482 298482 596964
6.01 21	100X150 +.5 2SF1G-7-3-1.5 .3444	2	BONNEY, DAVID & NICOLE FERRY- 15 ROBERTS RD CLARK, N J 15 ROBERTS ROAD	07066 R150 7	52100 101600 153700	1366393	1366393 00 1366393	336027 336027 672054	347170 347169 694339	341599 341598 683197
6.02 1 1948-SF.	109X220 2SF2G-7-3-2.5 .5505	2	SHACKLETON, HUBERT S & GERTRUDE L 61 CONGER WAY CLARK, N J 61 CONGER WAY	07066 R150 7	59900 85600 145500	1293495 V1	1293495 -25000 1268495	311850 311849 623699	322398 322398 644796	317124 317124 634248
6.02 2	85X200 +.5 2SF1G-8-3-1.5 .3903	2	WEBER, JASON & PATRICIA 59 CONGER WAY CLARK, NJ 59 CONGER WAY	07066 R150 7	50000 110300 160300	1425067	1425067 00 1425067	350456 350456 700912	362078 362077 724155	356267 356267 712534
6.02 3 2066-SF.	100X227 2SF1G-9-5-2.5 .5211	2	MUSKUS, VIRGINIA R 53 CONGER WAY CLARK, NJ 53 CONGER WAY	07066 R150 7	55800 88300 144100	1281049	1281049 00 1281049	315039 315039 630078	325486 325485 650971	320263 320262 640525
6.02 4 1388-SF.	100X282 1SF1G-7-3-2 .6474	2	MELAO, RODNEY M & HOLLY M 45 CONGER WAY CLARK, N J 45 CONGER WAY	07066 R150 7	59700 78900 138600	1232154	1232154 00 1232154	303015 303014 606029	313063 313062 626125	308039 308038 616077
6.02 5	100X292 2SF1G-10-5-2.5 .6703	15F	TOMA, DAVID & PATRICIA 37 CONGER WAY CLARK, N J 37 CONGER WAY	07066 R150 7	*EXEMPT*	00	00 00 00	00 00 00	00 00 00	00 00 00
6.02 6	107.5X275 2SF1G-8-4-2.5 .6787	2	WANDLING, JAMES & DIANA 29 CONGER WAY CLARK, NJ 29 CONGER WAY	07066 R150 7	60500 72500 133000	1182370	1182370 00 1182370	284522 284521 569043	306664 306663 613327	295593 295592 591185

1969600

17509744

00

25000

17484744

8587081

8897663

8742376

Block No. Lot No. Qualification Account No.	Land Dimensions Building Description Additional Lots Acreage	Prop. Class	Owner's Name Address City State Property Location	Billing Code Zip Code	Land Improvement Exemption Net Total	2021 Property Tax Special Dist	2021 Total Tax Deduction Net Tax	Amt.Billed 2021 1st Q 2nd Q Total	2nd Half 2021 3rd Q 4th Q Total	Preliminary 2022 Tax 1st Q 2nd Q Total
6.02 7	108X267 1SF1G-7-3-2 .6620	2	STISO, MICHELE 19 CONGER WAY CLARK, N J 19 CONGER WAY	07066 R150 7	60200 77800 138000	1226820	1226820 00	301703 301702	311708 311707	306705 306705
6.02 8 2218-SF.	100X262 .6015	2	CARDOSO, ANTONIO 11 CONGER WAY CLARK, N J 11 CONGER WAY	07066 R150 7	58500 231500 290000	2578100	2578100 00	634013 634012	655038 655037	644525 644525
6.02 9 2560-SF.	100X255 1SF1G-8-4-3 .5854	2	LIPKIN, BRUCE E & ADRIAN 3 CONGER WAY CLARK, N J 3 CONGER WAY	07066 R150 7	58100 122900 181000	1609090	1609090 00	395712 395711	408834 408833	402273 402272
6.02 10	1.08 AC 2SF2G-8-4-2.5 1.0800	2	SANZO, ROBERT & MONICA 135 CONGER WAY CLARK, NJ 135 CONGER WAY	07066 R150 7	56800 99900 156700	1393063	1393063 -25000	336336 336335	347696 347696	342016 342016
6.02 11 2152-SF.	.689 AC 1SF2G-7-3-3 .6890	2	MONTES, CONSUELO 310 OAK RIDGE RD CLARK, N J 310 OAK RIDGE ROAD	07066 R150 8	50800 103000 153800	1367282	1367282 -25000	329996 329995	341146 341145	335571 335570
6.02 12	.450 AC 2SF2G-8-4-2.5 .4500	2	HARPER, CHRISTOPHER & JESSICA 320 OAK RIDGE ROAD CLARK, NJ 320 OAK RIDGE ROAD	07066 R150 8	47600 88900 136500	1213485	1213485 00	298424 298423	308319 308319	303372 303371
6.02 13 2067-SF.	.483 AC 2SF2G-8-4-2.5 .4830	2	KUBINSKI, KURT & VALENTA, DONAMARIE 326 OAK RIDGE RD CLARK, N J 326 OAK RIDGE ROAD	07066 R150 8	48400 108100 156500	1391285	1391285 00	342149 342148	353494 353494	347822 347821
6.02 14 2324-SF.	105X150 2SF2G-9-4-2.5 .3616	2	VISCONTI, GEORGE J & LESLIE A 123 CONGER WAY CLARK, N J 123 CONGER WAY	07066 R150 7	52500 118000 170500	1515745	1515745 00	372756 372756	385117 385116	378937 378936
6.02 15 2144	100X150 2SF2G-8-4-2.5 .3444	2	JANOWSKI, JOHN AND PATRICIA 131 CONGER WAY CLARK, N J 131 CONGER WAY	07066 R150 7	52100 103200 155300	1380617	1380617 00	339525 339525	350784 350783	345155 345154
6.02 16	GORE .0000	1	UNKNOWN CONGER WAY CLARK, NJ CONGER WAY	07066	0 0 0	00	00 00 00	00 00 00	00 00 00	00 00 00
7 1	.80 AC .8000	1	CMJB REALTY HOLDING LLC 1357 WESTFIELD AVE CLARK, NJ LAKE AVE	07066 RA 07	14100 0 14100	125349	125349 00	30827 30826	31848 31848	31338 31337
7 2	.18 AC .1800	1	CENTURY COURT LLC 138 WESTFIELD AVE CLARK, NJ 1 GOODMAN CROSSING	07066	2400 0 2400	21336	21336 00	5247 5247	5421 5421	5334 5334
7.01 2	6900 SQ FT RR STATE ASSESS .1584	5B	CONSOLIDATED RAIL CORP. 744 BROAD ST NEWARK, N J LEHIGH VALLEY RAILROAD	07102 RA 07	RR STATE ASSESSED	00	00 00 00	00 00 00	00 00 00	00 00 00
7.01 3	.143AC ALSO ASD SC PLS .1430	1	MIDRANO, KENNETH;SCHAEFER, SCOTT 1357 WESTFIELD AVE CLARK, N.J. LAKE AVE	07066-4049 RA 07	1800 0 1800	16002	16002 00	3936 3935	4066 4065	4001 4000

1556600

13838174

00

50000

13788174

6781239

7006935

6894090

Block No. Lot No. Qualification Account No.	Land Dimensions Building Description Additional Lots Acreage	Prop. Class	Owner's Name Address City State Property Location	Billing Code Zip Code	Land Improvement Exemption Net Total	2021 Property Tax Special Dist	2021 Total Tax Deduction Net Tax	Amt.Billed 2021 1st Q 2nd Q Total	2nd Half 2021 3rd Q 4th Q Total	Preliminary 2022 Tax 1st Q 2nd Q Total
7.02 4	.090 AC ALSO ASD SC PLS .0900	1	FREDERICKS, WILFRED H & RITA 564 RARITAN RD CLARK, N J 564 LAKE AVE	07066 0 07	1000 0 1000	8890	8890 00 8890	2187 2186 4373	2259 2258 4517	2223 2222 4445
8 1	138X200 2SB-7-3-1 .6336	2	GRESHMAN, KRISTINA; RADIGAN, DONALD 458 OAK RIDGE ROAD CLARK, NJ 458 OAK RIDGE ROAD	07066 R150 8	52500 72800 125300	1113917	1113917 00 1113917	273938 273937 547875	283021 283021 566042	278480 278479 556959
8 2	100X190 2SF2G .4362	2	DUBITSKY, MICHAEL & QUESADA, NATALIE 448 OAK RIDGE ROAD CLARK, NJ 448 OAK RIDGE ROAD	07066 R150 8	47400 182800 230200	2046478	2046478 00 2046478	503275 503275 1006550	519964 519964 1039928	511620 511619 1023239
8 3 2264SF	100X190 1.5SF1G-6-3-1 .4362	2	BUCKLEY, PETER J III & ANNA M 440 OAK RIDGE RD CLARK, N J 440 OAK RIDGE ROAD	00660 07066 R150 8	47400 81000 128400	1141476	1141476 00 1141476	280715 280714 561429	290024 290023 580047	285369 285369 570738
8 4 2223-SF.	100X190 1SF2G- .4362	2	ROSZKOWSKI, JOAN 432 OAK RIDGE RD CLARK, N J 432 OAK RIDGE ROAD	07066 R150 8	47400 103000 150400	1337056 W1	1337056 -25000 1312056	322562 322562 645124	333466 333466 666932	328014 328014 656028
8 5 1932-SF.	100X190 2SF1G-7-3-1.5 .4362	2	HOLT, GARTH D & THERESA A LISK- 424 OAK RIDGE RD CLARK, N J 424 OAK RIDGE ROAD	07066 R150 8	47400 74300 121700	1081913	1081913 00 1081913	266067 266067 532134	274890 274889 549779	270479 270478 540957
8 6	100X190 .4362	2	FIUMEFREDDO, JASON & ABBY 416 OAK RIDGE ROAD CLARK, NJ 416 OAK RIDGE ROAD	07066 R150 4	47400 206700 254100	2258949	2258949 00 2258949	555527 555526 1111053	573948 573948 1147896	564738 564737 1129475
8 7 1428-SF.	100X190 1.5SF2G-6-3-2 .4362	2	SZCZEPANSKI, MAREK & EDYTA 408 OAK RIDGE RD CLARK, N J 408 OAK RIDGE ROAD	85181 07066 R150 8	47400 68600 116000	1031240	1031240 00 1031240	253605 253605 507210	262015 262015 524030	257810 257810 515620
8 8	100X190 1SF1G .4362	2	TRIOLA, MICHAEL & REBECCA 400 OAK RIDGE RD CLARK, N J 400 OAK RIDGE ROAD	00660 07066 R150 8	47400 118800 166200	1477518	1477518 00 1477518	363355 363355 726710	375404 375404 750808	369380 369379 738759
8 9 1904-SF.	100X190 1SF1G-7-4-2 .4362	2	AMALFE, JOHN J & ROSEMARIE P 392 OAK RIDGE RD CLARK, N J 392 OAK RIDGE ROAD	07066 R150 8	47400 113300 160700	1428623	1428623 00 1428623	351331 351330 702661	362981 362981 725962	357156 357156 714312
8 10 2190 SF	100X190 1.5SF1G-6-3-2 .4362	2	HORNISH, D THOMAS JR & DONNA MAGDA 384 OAK RIDGE RD CLARK, N J 384 OAK RIDGE ROAD	07066 R150 8	47400 87900 135300	1202817	1202817 00 1202817	295800 295800 591600	305609 305608 611217	300705 300704 601409
8 11 1496-SF.	100X190 1SF1G-7-4-1.5 .4362	2	STARR, DAVID M & CATHERINE A 376 OAK RIDGE RD CLARK, N J 376 OAK RIDGE ROAD	07066 R150 8	47400 90400 137800	1225042 V1	1225042 -25000 1200042	295016 295015 590031	305006 305005 610011	300011 300010 600021
8 12	100X190 1SB1G-6-3-1 .4362	2	HENRIQUES, SERGIO M & MARCIA 368 OAK RIDGE ROAD CLARK, NJ 368 OAK RIDGE ROAD	07066 R150 8	47400 90100 137500	1222375	1222375 00 1222375	300610 300609 601219	310578 310578 621156	305594 305594 611188
8 13 2398-SF.	100X190 2SF2G-8-4-2.5 .4362	2	MILIC, SVETISLAV 515 INMAN AVE COLONIA, NJ 360 OAK RIDGE ROAD	07067 R150 8	47400 104400 151800	1349502	1349502 00 1349502	331873 331873 663746	342878 342878 685756	337376 337375 674751

2016400

17925796

00

50000

17875796

8791715

9084081

8937901

Block No. Lot No. Qualification Account No.	Land Dimensions Building Description Additional Lots Acreage	Prop. Class	Owner's Name Address City State Property Location	Billing Code Zip Code	Land Improvement Exemption Net Total	2021 Property Tax Special Dist	2021 Total Tax Deduction Net Tax	Amt.Billed 2021 1st Q 2nd Q Total	2nd Half 2021 3rd Q 4th Q Total	Preliminary 2022 Tax 1st Q 2nd Q Total
8 14 2092-SF.	100X190 2SF2G-8-4-2.5 .4362	2	ALONSO, JOSE & DOLORES 352 OAK RIDGE RD CLARK, N J 352 OAK RIDGE ROAD	07066 R150 8	47400 92900 140300	1247267	1247267 00 1247267	306731 306731 613462	316903 316902 633805	311817 311817 623634
8 15 1692-SF.	100X190 1SF1G-7-3-2 .4362	2	SOFIANAKOS, ALEXANDER 344 OAK RIDGE RD CLARK, N J 344 OAK RIDGE ROAD	00660 07066 R150 8	47400 183500 230900	2052701	2052701 00 2052701	504806 504805 1009611	521545 521545 1043090	513176 513175 1026351
8 16 2028-SF.	105X190 2SF2G-8-4-2.5 .4580	2	SOBAN, JEFFREY S & EILEEN C 336 OAK RIDGE RD CLARK, N J 336 OAK RIDGE ROAD	00660 07066 R150 8	47600 93000 140600	1249934	1249934 00 1249934	307387 307387 614774	317580 317580 635160	312484 312483 624967
8 17 2028-SF.	105X150 2SF2G-8-4-2.5 .3616	2	SIKORIAK, MICHAEL & NICOLE 111 RUTGERS ROAD CLARK, NJ 111 RUTGERS ROAD	07066 R150 8	52000 100800 152800	1358392	1358392 00 1358392	334059 334059 668118	345137 345137 690274	339598 339598 679196
8 18 1662-SF.	100X150 +.5 2SF1G-7-3-1.5 .3444	2	GIORDANO, CARMINE & MARLENE 101 RUTGERS RD CLARK, N J 101 RUTGERS ROAD	07066 R150 8	52100 72100 124200	1104138 V1	1104138 -25000 1079138	265283 265282 530565	274287 274286 548573	269785 269784 539569
8 19	100X150 2SF2G-8-4-2.5 .3444	2	QUINN, THOMAS J & NICOLE S 93 RUTGERS ROAD CLARK, NJ 93 RUTGERS ROAD	07066 R150 8	52100 90200 142300	1265047	1265047 00 1265047	311104 311103 622207	321420 321420 642840	316262 316262 632524
8 20	100X150 2SF2G-8-4-2.5 .3444	2	SCHELHORN, STEPHANIE M 85 RUTGERS ROAD CLARK, NJ 85 RUTGERS ROAD	07066 R150 8	52100 88000 140100	1245489	1245489 00 1245489	306294 306294 612588	316451 316450 632901	311373 311372 622745
8 21 2296-SF.	100X150 2SF2G-8-4-2.5 .3444	2	SEVELL, WALTER & JOSEPHINE 77 RUTGERS RD CLARK, N J 77 RUTGERS ROAD	07066 R150 8	52100 103900 156000	1386840 V1	1386840 -25000 1361840	334805 334805 669610	346115 346115 692230	340460 340460 680920
8 22	100X150 2SF2G-8-4-2.5 .3444	2	TORRES, RAMON & TANYA 69 RUTGERS ROAD CLARK, NJ 69 RUTGERS ROAD	07066 R150 8	52100 94900 147000	1306830	1306830 00 1306830	315129 315129 630258	338286 338286 676572	326708 326707 653415
8 23 1744-SF.	100X150 1SF1G-7-3-2 .3444	2	WIESE, STEVEN AND LAURA 61 RUTGERS RD CLARK, N J 61 RUTGERS ROAD	07066 R150 8	52100 99300 151400	1345946	1345946 00 1345946	330999 330998 661997	341975 341974 683949	336487 336486 672973
8 24 1692-SF.	100X150 1SF1G-7-3-2 .3444	2	PETROWSKY, WALTER & THERESA 53 RUTGERS RD CLARK, N J 53 RUTGERS ROAD	07066 R150 8	52100 96300 148400	1319276 V1	1319276 -25000 1294276	318190 318189 636379	328949 328948 657897	323569 323569 647138
8 25	100X150 2SF .3444	2	FARIA, THOMAS G JR & JESSICA B 45 RUTGERS ROAD CLARK, NJ 45 RUTGERS ROAD	07066 R150 8	52100 198100 250200	2224278	2224278 00 2224278	547000 547000 1094000	565139 565139 1130278	556070 556069 1112139
8 26	101X149 2SF2G-8-4-2.5 .3455	2	SZERSZEN, AGNIESZKA & GRZEGORZ 37 RUTGERS ROAD CLARK, NJ 37 RUTGERS ROAD	07066 R150 8	52100 90600 142700	1268603	1268603 00 1268603	305728 305728 611456	328574 328573 657147	317151 317151 634302
8 27	107X141 1SF1G-7-3-2 .3463	2	SASALA, MICHAEL & MARIANNE 29 RUTGERS ROAD CLARK, NJ 29 RUTGERS ROAD	07066 R150 8	54400 90900 145300	1291717	1291717 00 1291717	315476 315476 630952	330383 330382 660765	322930 322929 645859

Block No. Lot No. Qualification Account No.	Land Dimensions Building Description Additional Lots Acreage	Prop. Class	Owner's Name Address City State Property Location	Billing Code Zip Code	Land Improvement Exemption Net Total	2021 Property Tax Special Dist	2021 Total Tax Deduction Net Tax	Amt.Billed 2021 1st Q 2nd Q Total	2nd Half 2021 3rd Q 4th Q Total	Preliminary 2022 Tax 1st Q 2nd Q Total
8 28	119X127 +.5 2SF1G-7-3-1.5 .3469	2	DA FONSECA, PEDRO & IDALINA 21 RUTGERS ROAD CLARK, NJ 21 RUTGERS ROAD	07066 R150 8	52200 126000 178200	1584198	1584198 00	389590 389590	402509 402509	396050 396049
8 29 2420-SF.	.447 AC 2SF2G-9-5-2.5 .4470	2	REBOSIO, GUIDO D & LISA M 11 RUTGERS RD CLARK, N J 11 RUTGERS ROAD	00672 07066 R150 8	52500 110600 163100	1449959	1449959 00	356578 356577	368402 368402	362490 362490
8 30 1663-SF.	100X188 1SF1G-7-3-2 .4316	2	GROSSANO, JOHN 5 RUTGERS ROAD CLARK, NJ 5 RUTGERS ROAD	07066 R150 8	55100 104800 159900	1421511	1421511 00	349582 349581	361174 361174	355378 355378
8.01 1	109X150 2SF2G-8-4-2.5 .3753	2	WOJCIECHOWSKI, EDWARD & CYNTHIA 78 RUTGERS ROAD CLARK, NJ 78 RUTGERS ROAD	07066 R150 8	53700 110300 164000	1457960	1457960 00	358545 358545	370435 370435	364490 364490
8.01 2	100X150 2SF2G-8-4-2.5 .3444	2	PREISS, JARRED & DANIELLE 86 RUTGERS ROAD CLARK, NJ 86 RUTGERS ROAD	07066 R150 8	52100 103500 155600	1383284	1383284 00	340181 340180	351462 351461	345821 345821
8.01 3 2168-SF.	100X150 2SF2G-8-4-2.5 .3444	2	COHEN, MARC & DEBRA 94 RUTGERS RD CLARK, N J 94 RUTGERS ROAD	07066 R150 7	52100 93800 145900	1297051	1297051 00	318974 318974	329552 329551	324263 324263
8.01 4	100X150 2SF2G-8-4-2.5 .3444	2	BARRETT, ROBERT & CAROL 102 RUTGERS RD CLARK, N J 102 RUTGERS ROAD	07066 R150 7	52100 108000 160100	1423289 v1	1423289 -25000	350019 350019	349126 349125	349573 349572
8.01 5 1640-SF.	.465 AC +.5 2SF1G-7-3-1.5 .4650	2	HOUSE, ANGELA M 112 RUTGERS RD CLARK, N J 112 RUTGERS ROAD	07066 R150 7	53100 63900 117000	1040130	1040130 00	255792 255791	264274 264273	260033 260032
8.01 6 2080-SF.	.482 AC 2SF2G-8-4-2.5 .4820	2	ROCCIA, ANTHONY&MC CABE,SCOTT&LISA 44 ROBERTS RD CLARK, N J 44 ROBERTS ROAD	07066 R150 7	58000 93100 151100	1343279	1343279 00	330343 330342	341297 341297	335820 335820
8.01 7 2054-SF.	90X211 2SF2G-8-4-2.5 .4360	2	COSTA, ANTONIO & MARIA ISABEL 34 ROBERTS RD CLARK, N J 34 ROBERTS ROAD	07066 R150 7	55100 119900 175000	1555750	1555750 00	382594 382594	395281 395281	388938 388937
8.02 1 2024-SF.	100X150 2SF2G-8-4-2.5 .3444	2	LOMBARDI, STEVEN & HEATHER 48 RUTGERS ROAD CLARK, NJ 48 RUTGERS ROAD	07066 R150 8	52100 96400 148500	1320165	1320165 00	324659 324658	335424 335424	330042 330041
8.02 2 1900-SF.	100X150 .3444	2	PONTORIERO, ROSEANN 56 RUTGERS RD CLARK, NJ 56 RUTGERS ROAD	07066 R150 8	52100 152900 205000	1822450	1822450 00	448182 448181	463044 463043	455613 455612
8.02 3 2786-SF.	.368 AC 2SF2G-8-4-2.5 .3680	2	GURSKI, STANLEY J & EILEEN P 64 RUTGERS RD CLARK, N J 64 RUTGERS ROAD	00660 07066 R150 8	54200 120600 174800	1553972	1553972 00	382157 382156	394830 394829	388493 388493
8.02 4 2434-SF.	101X150 2SF2G-8-4-2.5 .3478	2	FEEHAN, ROBERT & SAHRON 22 ARBOR LA CLARK, N J 22 ARBOR LANE	00660 07066 R150 8	53200 92500 145700	1295273	1295273 00	318537 318537	329100 329099	323819 323818

2243900

19948271

00

25000

19923271

9811458

10111813

9961639

Block No. Lot No. Qualification Account No.	Land Dimensions Building Description Additional Lots Acreage	Prop. Class	Owner's Name Address City State Property Location	Billing Code Zip Code	Land Improvement Exemption Net Total	2021 Property Tax Special Dist	2021 Total Tax Deduction Net Tax	Amt.Billed 2021 1st Q 2nd Q Total	2nd Half 2021 3rd Q 4th Q Total	Preliminary 2022 Tax 1st Q 2nd Q Total
8.02 5 1350-SF.	100X150 1SF2G-6-2-2 .3444	2	FERREIRA, MANUEL 14 ARBOR LA CLARK, N J 14 ARBOR LANE	07066 R150 7	52100 89300 141400	1257046	1257046 00	309136 309136 618272	319387 319387 638774	314262 314261 628523
8.02 6	102X150 2SF2G-8-4-2.5 .3512	2	SHAW, MATTHEW G & CATHY A 6 ARBOR LANE CLARK, NJ 6 ARBOR LANE	07066 R150 07	52800 97000 149800	1331722	1331722 00	327501 327500 655001	338361 338360 676721	332931 332930 665861
8.02 7 2036-SF.	104X150 2SF2G-7-3-2.5 .3581	2	ENRIGHT, JOSEPH M & JUDITH 30 LANCE DR CLARK, N J 30 LANCE DR	00660 07066 R150 8	52400 106400 158800	1411732	1411732 00	347177 347176 694353	358690 358689 717379	352933 352933 705866
8.02 8 1692-SF.	100X150 1SF1G-7-3-2 .3444	2	SHUR, LOUIS & ELLA 40 LANCE DR CLARK, N J 40 LANCE DR	07066 R150 8	52100 86100 138200	1228598	1228598 00	302140 302140 604280	312159 312159 624318	307150 307149 614299
8.02 9	100X150 1SF1G-8-4-2 .3444	2	OLAS, EDWARD & BARBARA 48 LANCE DR CLARK, NJ 48 LANCE DR	07066 R150 8	52100 110200 162300	1442847	1442847 00	354829 354828 709657	366595 366595 733190	360712 360712 721424
8.02 10	.397 AC 2SF2G-8-4-2.5 .3970	2	CARRANO, MICHAEL P & EILEEN 56 LANCE DR CLARK, N J 56 LANCE DR	00672 07066 R150 8	52700 94300 147000	1306830	1306830 00	321379 321379 642758	332036 332036 664072	326708 326707 653415
8.03 1 1768-SF.	100X150 1SF1G-7-3-2 .3444	2	COSTANZA, ALFRED P & COSTANZA, M 1131 LAKE AVE CLARK, NJ 1131 LAKE AVE	07066 R150 8	45000 93400 138400	1230376	1230376 00	302577 302577 605154	312611 312611 625222	307594 307594 615188
8.03 2 2336-SF.	100X150 2SF1G-9-4-2.5 .3444	2	GARDINER, JOSEPH 1139 LAKE AVE CLARK, N J 1139 LAKE AVE	00672 07066 R150 7	45100 101300 146400	1301496	1301496 00	320067 320067 640134	330681 330681 661362	325374 325374 650748
8.03 3 1842-SF.	100X150 2SF2G-8-4-2.5 .3444	2	RADEL, PAMELA & ET AL 1147 LAKE AVE CLARK, N J 1147 LAKE AVE	00660 07066 R150 7	45100 101400 146500	1302385	1302385 00	320286 320286 640572	330907 330906 661813	325597 325596 651193
8.03 4 2932 SF	100X150 2SF2G .3444	2	VARGAS, LAWRENCE P & CHERYL A 1155 LAKE AVE CLARK, N J 1155 LAKE AVE	07066 R150 7	45100 133300 178400	1585976	1585976 00	390027 390027 780054	402961 402961 805922	396494 396494 792988
8.03 5	101X150 2SF1G-8-4-2.5 .3478	2	FAGBEMI, ADEBANKE 1163 LAKE AVE CLARK, NJ 1163 LAKE AVE	07066 R150 7	45200 85600 130800	1162812	1162812 00	285962 285961 571923	295445 295444 590889	290703 290703 581406
8.03 6 1388-SF.	101X150 1SF1G-7-3-2 .3478	2	BYRNE, JOHN P JR & SUSAN 1171 LAKE AVE CLARK, N J 1171 LAKE AVE	00660 07066 R150 7	45200 70400 115600	1027684	1027684 00	252731 252730 505461	261112 261111 522223	256921 256921 513842
8.03 7 1536-SF.	117X150 +.5 2SF1G-7-3-1.5 .4029	2	RENDEIRO, MIGUEL J & MARIA G 1179 LAKE AVE CLARK, N J 1179 LAKE AVE	00597 07066 R150 7	46700 70000 116700	1037463	1037463 00	255136 255135 510271	263596 263596 527192	259366 259366 518732
8.03 8	100X150 2SF1G-8-4-1.5 .3444	2	FILANNINO, JOSEPH & JESSICA 5 LANCE DR CLARK, NJ 5 LANCE DR	07066 R150 8	52000 101600 153600	1365504	1365504 00	335808 335808 671616	346944 346944 693888	341376 341376 682752

Block No. Lot No. Qualification Account No.	Land Dimensions Building Description Additional Lots Acreage	Prop. Class	Owner's Name Address City State Property Location	Billing Code Zip Code	Land Improvement Exemption Net Total	2021 Property Tax Special Dist	2021 Total Tax Deduction Net Tax	Amt.Billed 2021 1st Q 2nd Q Total	2nd Half 2021 3rd Q 4th Q Total	Preliminary 2022 Tax 1st Q 2nd Q Total
8.03 9 1893-SF.	101X150 2SF1G-8-4-1.5 .3478	2	SCHWARTZ, GREGG I 11 LANCE DR CLARK, N J 11 LANCE DR	07066 R150 8	52200 74400 126600	1125474	1125474 00	276780 276779	285958 285957	281369 281368
8.03 10 1388-SF.	101X150 1SF1G-7-3-2 .3478	2	MACALUSO CREDIT SHELTER TRUST 17 LANCE DR CLARK, NJ 17 LANCE DR	07066 R150 8	52200 76100 128300	1140587	1140587 00	280496 280496	289798 289797	285147 285147
8.03 11 2144-SF.	100X150 2SF2G-8-4-2.5 .3444	2	PREITE, ANGELO M 27 LANCE DR CLARK, N J 27 LANCE DR	07066 R150 8	52100 97600 149700	1330833 V1	1330833 -25000	321032 321032	331885 331884	326459 326458
8.03 12 1836-SF.	100X150 2SF2G-8-4-2.5 .3444	2	PETRONELLA, THOMAS & KATHLEEN 35 LANCE DR CLARK, NJ 35 LANCE DR	07066 R150 8	52100 101200 153300	1362837	1362837 00	335153 335152	346266 346266	340710 340709
8.03 13 1836-SF.	100X150 1SF1G-7-3-2 .3444	2	CAVALLO, ANTHONY & SANDRA 43 LANCE DR CLARK, N J 43 LANCE DR	00660 07066 R150 8	52100 89900 142000	1262380	1262380 00	310448 310447	320743 320742	315595 315595
8.03 14 5305-SF.	100X150 2SF2G-8-4-2.5 .3444	2	SALUCCIO, FRANK & AIMEE 51 LANCE DR CLARK, NJ 51 LANCE DR	07066 R150 8	52100 100300 152400	1354836	1354836 00	333185 333184	344234 344233	338709 338709
8.03 15 5305-SF.	179X213 +4 2SF3AGL-10.5-3 .8753	2	BUSSICULO, ROSEMARY 1115 LAKE AVE CLARK, N J 1115 LAKE AVE	07066 R150 8	58500 299000 357500	3178175	3178175 00	781585 781584	807503 807503	794544 794544
8.03 15.01 2671-SF.	100X150 2SF2G-8-4-2.5 .3444	2	DE GENNARO, DOMINICK J & TONI A 1119 LAKE AVE CLARK, N J 1119 LAKE AVE	00660 07066 R150 8	45100 85400 130500	1160145	1160145 00	285306 285306	294767 294766	290037 290036
8.03 15.02 2309-SF.	100X150 2SF2G-7-3-2.5 .3444	2	DREHER, AMY M 1123 LAKE AVE CLARK, NJ 1123 LAKE AVE	07066 R150 8	45100 100900 146000	1297940	1297940 00	319193 319192	329778 329777	324485 324485
8.03 15.03 2309-SF.	100X150 2SF2G-8-4-2.5 .3444	2	ILLG, KATHLEEN JOSEPHINE 1127 LAKE AVE CLARK, N J 1127 LAKE AVE	07066 R150 8	45100 120400 165500	1471295	1471295 00	361825 361824	373823 373823	367824 367824
8.03 15.04 1508-SF.	100X150 2SF2G-9-4-2.5 .3444	2	MORRISON, CHRISTOPHER & CHIN, KAREN 55 LANCE DR CLARK, NJ 55 LANCE DR	07066 R150 8	52100 116100 168200	1495298	1495298 00	367728 367727	379922 379921	373825 373824
8.03 15.05 3108-SF.	100X162 2SF2G-9-4-3 .3719	2	RODRIGUES, FERNANDO J & LEONILDA A 59 LANCE DR CLARK, NJ 59 LANCE DR	07066 R150 8	52800 137300 190100	1689989	1689989 00	415607 415606	429388 429388	422498 422497
8.03 15.06 3108-SF.	125X151 2SF2G-9-5-3 .4333	2	AMALFE, KAREN 63 LANCE DR CLARK, N J 63 LANCE DR	00672 07066 R150 8	54300 152500 206800	1838452	1838452 00	452117 452116	467110 467109	459613 459613
9 1	150X190 1.5SF2G-11-6-2 .6543	2	MAC IVER, LYNNE L 371 OAK RIDGE ROAD CLARK, NJ 371 OAK RIDGE ROAD	07066 R150 8	45000 73900 118900	1057021	1057021 00	259946 259945	268565 268565	264256 264255

Block No. Lot No. Qualification Account No.	Land Dimensions Building Description Additional Lots Acreage	Prop. Class	Owner's Name Address City State Property Location	Billing Code Zip Code	Land Improvement Exemption Net Total	2021 Property Tax Special Dist	2021 Total Tax Deduction Net Tax	Amt.Billed 2021 1st Q 2nd Q Total	2nd Half 2021 3rd Q 4th Q Total	Preliminary 2022 Tax 1st Q 2nd Q Total
9 1.01	90X150 2SF2G-10-5-3 .3099	2	COLAMEDICI, JOSEPH & JENNIFER 18 LIMOLI LANE CLARK, NJ 18 LIMOLI LANE	07066 R150 8	52000 103300 155300	1380617	1380617 00 1380617	339525 339525 679050	350784 350783 701567	345155 345154 690309
9 2 1142 SF	100X150 1.5SF1G-6-3-2 .3444	2	PITTARI, PAUL & JENNIFER L 26 LIMOLI LA CLARK, N J 26 LIMOLI LANE	07066 R150 8	52000 62500 114500	1017905	1017905 00 1017905	250326 250326 500652	258627 258626 517253	254477 254476 508953
9 3 3241 SF	80X150 1SF1G-8-4-1 .2755	2	PARRACHO, JOSE & LUCILIA 34 LIMOLI LA CLARK, N J 34 LIMOLI LANE	00597 07066 R150 8	52000 107100 159100	1414399	1414399 00 1414399	347833 347832 695665	359367 359367 718734	353600 353600 707200
9 4 1796 SF	80X150 1SF1G .2755	2	CUPO, MICHAEL & MAUREEN 40 LIMOLI LA CLARK, N J 40 LIMOLI LANE	07066 R150 8	52000 76700 128700	1144143	1144143 00 1144143	281371 281370 562741	290701 290701 581402	286036 286036 572072
9 5 2680 SF	80X150 2SB1G-8-4-3 .2755	2	DIAS, JOSE & LILIANA 46 LIMOLI LA CLARK, NJ 46 LIMOLI LANE	07066 R150 8	50000 123800 173800	1545082	1545082 00 1545082	379971 379970 759941	392571 392570 785141	386271 386270 772541
9 6 1654-SF.	80X150 1.5SF1G-6-3-2 .2755	2	HUME, DANIEL JON & JENNIFER L 50 LIMOLI LANE CLARK, NJ 50 LIMOLI LANE	07066 R150 8	52000 82300 134300	1193927	1193927 00 1193927	293614 293613 587227	303350 303350 606700	298482 298482 596964
9 7 1744-SF.	122X186 2SF2G .5209	2	MARTUCCI, RICHARD & LORI 26 ORCHARD TER CLARK, NJ 26 ORCHARD TERR	07066 R150 8	55500 154500 210000	1866900	1866900 00 1866900	459113 459112 918225	474338 474337 948675	466725 466725 933450
9 8 2124 SF	.39 AC 1.5SF1G-7-4-2 .3900	2	SEAVY, JAMES R & JUDITH L 51 HAWTHORNE DR CLARK, N J 51 HAWTHORNE DR	00660 07066 R150 8	53200 81900 135100	1201039	1201039 00 1201039	295363 295362 590725	305157 305157 610314	300260 300260 600520
9 8.01	.352 AC .3520	2	DIDIO, ROBERT & BLAIR 45 HAWTHORNE DR CLARK, NJ 45 HAWTHORNE DR	07066 R150 8	52300 107000 159300	1416177	1416177 00 1416177	348270 348270 696540	359819 359818 719637	354045 354044 708089
9 9	104X215 1SF1G-8-4-2 .5133	2	CIUBA, NICHOLAS 37 HAWTHORNE DR CLARK, NJ 37 HAWTHORNE DR	07066 R150 8	58200 95600 153800	1367282	1367282 00 1367282	336246 336245 672491	347396 347395 694791	341821 341820 683641
9 10	100X206 1SF2G-7-3-2 .4729	2	TORDIK, CHARLES J 388 MINE ROAD ASBURY, NJ 29 HAWTHORNE DR	08802 R150 8	55300 102800 158100	1405509	1405509 00 1405509	345647 345646 691293	357108 357108 714216	351378 351377 702755
9 11 1711-SF.	100X200 1SF2G-7-3-1.5 .4591	2	GAWRYLUK, JOHN E & KATHLEEN 21 HAWTHORNE DR CLARK, N J 21 HAWTHORNE DR	00660 07066 R150 8	55000 83000 138000	1226820	1226820 00 1226820	301703 301702 603405	311708 311707 623415	306705 306705 613410
9 12	100X200 1.5SB2G-7-4-2 .4591	2	AKLONIS, LORRAINE 11 HAWTHORNE DR CLARK, N J 11 HAWTHORNE DR	07066 R150 8	55000 109300 164300	1460627	1460627 00 1460627	359201 359201 718402	371113 371112 742225	365157 365157 730314
9 13 2139-SF.	100X200 1.5SF1G-7-4-2.5 .4591	2	SARACEN, JEFFREY R 5 HAWTHORNE DR CLARK, N J 5 HAWTHORNE DR	07066 R150 8	48000 110100 158100	1405509	1405509 00 1405509	345647 345646 691293	357108 357108 714216	351378 351377 702755

2142400

19045936

00

00

19045936

9367650

9678286

9522973

Block No. Lot No. Qualification Account No.	Land Dimensions Building Description Additional Lots Acreage	Prop. Class	Owner's Name Address City State Property Location	Billing Code Zip Code	Land Improvement Exemption Net Total	2021 Property Tax Special Dist	2021 Total Tax Deduction Net Tax	Amt.Billed 2021 1st Q 2nd Q Total	2nd Half 2021 3rd Q 4th Q Total	Preliminary 2022 Tax 1st Q 2nd Q Total
10 1 1857 SF	100X195 1SF1G-8-3-2.5 .4477	2	CUMBERTON, LAURA A 405 OAK RIDGE RD CLARK, N J 405 OAK RIDGE ROAD	07066 R150 8	47700 82500 130200	1157478	1157478 00 1157478	284650 284650 569300	294089 294089 588178	289370 289369 578739
10 2 1596-SF.	100X217 .4982	2	PARISI, ROSARIO R & FRANCES 14 HAWTHORNE DR CLARK, N J 14 HAWTHORNE DR	00660 07066 R150 8	56100 140200 196300	1745107	1745107 00 1745107	429161 429161 858322	443393 443392 886785	436277 436277 872554
10 3 1859-SF.	111X237 1.5SF2G-7.5-3-2 .6039	2	GRAY, GLENN & SUSAN 24 HAWTHORNE DR CLARK, N J 24 HAWTHORNE DR	00660 07066 R150 8	58000 94400 152400	1354836	1354836 00 1354836	333185 333184 666369	344234 344233 688467	338709 338709 677418
10 4	112X247 .6351	2	NUDO, MICHAEL & KATHLEEN 32 HAWTHORNE DR CLARK, N J 32 HAWTHORNE DR	07066 R150 8	59400 295600 355000	3155950	3155950 00 3155950	776119 776119 1552238	801856 801856 1603712	788988 788987 1577975
10 5	100X204 .4683	2	SCADUTO, FRANK & KIM 42 HAWTHORNE DR CLARK, NJ 42 HAWTHORNE DR	07066 R150 8	57000 238300 295300	2625217	2625217 00 2625217	645600 645600 1291200	667009 667008 1334017	656305 656304 1312609
10 6	160X180 .6612	2	LENKIEWICZ, TOMASZ & KATARZYNA 24 ORCHARD TERR CLARK, NJ 24 ORCHARD TERR	07066 R150 8	60000 201500 261500	2324735	2324735 00 2324735	571705 571704 1143409	590663 590663 1181326	581184 581184 1162368
10 7 1647-SF.	129X190 1.5SF1G-7-3-2 .5627	2	MACIEIRA, RUI & SHANNON 25 JOHNSTON AVE BRICK, NJ 22 ORCHARD TERR	08723 R150 8	56500 65300 121800	1082802	1082802 00 1082802	266286 266285 532571	275116 275115 550231	270701 270700 541401
10 8 1590-SF.	114X202 1.5SF2G-6-3-2 .5287	2	HEINDEL, HELEN C 18 ORCHARD TERR CLARK, N J 18 ORCHARD TERR	07066 R150 8	60200 80100 140300	1247267 W1	1247267 -25000 1222267	300481 300481 600962	310653 310652 621305	305567 305567 611134
10 9 1934 SF	70X150 1.5SF2G-6-2-2 .2410	2	BOWERS, LYNNE 45 LOCUST GROVE DR CLARK, N J 45 LOCUST GROVE DR	07066 R150 8	52000 77900 129900	1154811	1154811 00 1154811	283994 283994 567988	293412 293411 586823	288703 288703 577406
10 10	74X142 1SF1G-6-2-1.5 .2412	2	CARDOSO, MIGUEL A & RODRIGUES, ANGE 39 LOCUST GROVE DR CLARK, NJ 39 LOCUST GROVE DR	07066 R150 8	52000 65800 117800	1047242	1047242 00 1047242	257541 257540 515081	266081 266080 532161	261811 261810 523621
10 11 1406-SF.	79X140 1SF1G-5-2-1 .2539	2	POPPER, JULIA 2 GREENSVIEW DR SCOTCH PLAINS, NJ 31 LOCUST GROVE DR	07076 R150 8	52000 62900 114900	1021461	1021461 00 1021461	251201 251200 502401	259530 259530 519060	255366 255365 510731
10 12 1668-SF.	80X155 1SF1G-7-4-2 .2847	2	MANZO, ARNOLD D & PATRICIA M 25 LOCUST GROVE DR CLARK, N J 25 LOCUST GROVE DR	07066 R150 8	52000 71600 123600	1098804	1098804 00 1098804	270221 270220 540441	279182 279181 558363	274701 274701 549402
10 13 1912-SF.	90X160 1SF2G-9-4-2 .3306	2	PALLANTE, JANET 365 LINCOLN DR KENILWORTH, NJ 21 LOCUST GROVE DR	07033 R150 8	52500 88200 140700	1250823	1250823 00 1250823	307606 307605 615211	317806 317806 635612	312706 312706 625412
10 14	88X150 1SF1G-6.5-2-1 .3030	2	FIELDS, PETTY 15 LOCUST GROVE DR CLARK, NJ 15 LOCUST GROVE DR	07066 R150 8	52000 71400 123400	1097026	1097026 00 1097026	269784 269783 539567	278730 278729 557459	274257 274256 548513

2403100

21363559

00

25000

21338559

10495060

10843499

10669283

Block No. Lot No. Qualification Account No.	Land Dimensions Building Description Additional Lots Acreage	Prop. Class	Owner's Name Address City State Property Location	Billing Code Zip Code	Land Improvement Exemption Net Total	2021 Property Tax Special Dist	2021 Total Tax Deduction Net Tax	Amt.Billed 2021 1st Q 2nd Q Total	2nd Half 2021 3rd Q 4th Q Total	Preliminary 2022 Tax 1st Q 2nd Q Total
10 15	150X165 .5682	2	VILLEGAS, ROBERT & TINA 429 OAK RIDGE RD CLARK, NJ 429 OAK RIDGE RD	07066 R150 8	57100 244300 301400	2679446	2679446 00 2679446	658936 658936 1317872	680787 680787 1361574	669862 669861 1339723
11 1 2374-SF.	113X130 1.5SF1G-8-5-1.5 .3372	2	UHLIK, CHESTER J JR & ZALINKSY, CAROL 2 ORCHARD TERR CLARK, N J 2 ORCHARD TERR	01246 07066 R150 8	45000 87000 132000	1173480	1173480 00 1173480	288585 288585 577170	298155 298155 596310	293370 293370 586740
11 2	59X100 .1354	1	PAPPAS, MICHAEL 200 WATER ST APT.3015 NEW YORK, NY OAK RIDGE RD	10038 R150 8	10000 0 10000	88900	88900 00 88900	21863 21862 43725	22588 22587 45175	22225 22225 44450
11 3 2438-SF.	77X135 1SF1G-8-4-2.5 .2386	2	MELVIN, DAVID G & KARIN TWOMBLY- 457 OAK RIDGE RD CLARK, N J 457 OAK RIDGE ROAD	07066 R150 8	40000 115900 155900	1385951	1385951 00 1385951	340837 340836 681673	352139 352139 704278	346488 346488 692976
11 4 2187-SF.	77X159 2SF1G-8-4-2.5 .2811	2	DI FABIO, JOSEPH & CATHERINE 451 OAK RIDGE RD CLARK, N J 451 OAK RIDGE ROAD	07066 R150 8	40000 109000 149000	1324610	1324610 00 1324610	325752 325751 651503	336554 336553 673107	331153 331152 662305
11 5	77X160 1SF1G-5.5-2-1 .2828	2	GELMAN, DAVID & KAYLA 445 OAK RIDGE ROAD CLARK, NJ 445 OAK RIDGE ROAD	07066 R150 8	40000 68300 108300	962787	962787 00 962787	236771 236771 473542	244623 244622 489245	240697 240697 481394
11 6 1479-SF.	75X152 1SF1G-8-5-2 .2617	2	VENA-NUZZO, JANICE A 439 OAK RIDGE RD CLARK, N J 439 OAK RIDGE ROAD	00660 07066 R150 8	40000 93500 133500	1186815	1186815 00 1186815	291865 291864 583729	301543 301543 603086	296704 296704 593408
11 7 1581-SF.	80X154 1.5SF1G-6-2-1.5 .2828	2	STEIN, DONNA E 8 LOCUST GROVE DR CLARK, N J 8 LOCUST GROVE DR	07066 R150 8	40000 71800 111800	993902	993902 00 993902	244423 244423 488846	252528 252528 505056	248476 248475 496951
11 8 2013-SF.	102X150 1SF1G .3512	2	MEEK, LARRY G JR 20 LOCUST GROVE DR CLARK, N J 20 LOCUST GROVE DR	00660 07066 R150 8	53200 105500 158700	1410843	1410843 00 1410843	346958 346958 693916	358464 358463 716927	352711 352711 705422
11 9 2404-SF.	90X175 1SF2G-10.5-3-2 .3616	2	MURAWSKI, PETER J & LAURA P 32 LOCUST GROVE DR CLARK, N J 32 LOCUST GROVE DR	07066 R150 8	52800 89200 142000	1262380	1262380 00 1262380	310448 310447 620895	320743 320742 641485	315595 315595 631190
11 10	100X150 1SF2G-8-4-3 .3444	2	MATLOSZ, STANLEY & KRYSZYNA 40 LOCUST GROVE DR CLARK, NJ 40 LOCUST GROVE DR	07066 R150 8	52000 108000 160000	1422400	1422400 00 1422400	349800 349800 699600	361400 361400 722800	355600 355600 711200
11 11 1070-SF.	75X162 1SF1G-5-2-1 .2789	2	FAZIO, VINCENZO C JR 8 ORCHARD TERR CLARK, N J 8 ORCHARD TERR	00672 07066 R150 8	52000 48900 100900	897001	897001 V1 -25000 872001	214343 214343 428686	221658 221657 443315	218001 218000 436001
11 12	75X125 1SF1G-5-2-1 .2152	2	CREIGHTON, JOSEPH R & GIOVANNA 6 ORCHARD TERR CLARK, NJ 6 ORCHARD TERR	07066 R150 8	52000 66200 118200	1050798	1050798 00 1050798	258415 258415 516830	266984 266984 533968	262700 262699 525399
11 13	75X109 2SF1G .1877	2	PAPPAS, MICHAEL 200 WATER STREET APT 3015 NEW YORK, NY 4 ORCHARD TERR	10038 R150 8	52000 135400 187400	1665986	1665986 00 1665986	409704 409703 819407	423290 423289 846579	416497 416496 832993

1969100

17505299

00

25000

17480299

8597394

8882905

8740152

Block No. Lot No. Qualification Account No.	Land Dimensions Building Description Additional Lots Acreage	Prop. Class	Owner's Name Address City State Property Location	Billing Code Zip Code	Land Improvement Exemption Net Total	2021 Property Tax Special Dist	2021 Total Tax Deduction Net Tax	Amt.Billed 2021 1st Q 2nd Q Total	2nd Half 2021 3rd Q 4th Q Total	Preliminary 2022 Tax 1st Q 2nd Q Total
12 1 1809-SF.	100X150 1SF2G-7-3-1.5 .3444	2	HAHN, EUGENE T III & MELISSA M 165 ORCHARD TERR CLARK, NJ 165 ORCHARD TERR	07066 R150 8	52000 79200 131200	1166368	1166368 00 1166368	286836 286836 573672	296348 296348 592696	291592 291592 583184
12 2	100X240 1SF2G-6-3-1 .5510	2	SALKINS, TODD 155 ORCHARD TERR CLARK, NJ 155 ORCHARD TERR	07066 R150 8	59000 89300 148300	1318387	1318387 00 1318387	324221 324221 648442	334973 334972 669945	329597 329597 659194
12 3	113X187 1SF2G-7-3-2 .4851	2	POZNANSKI, JOHN N 135 AMHERST AVE COLONIA, NJ 145 ORCHARD TERR	07067 R150 8	55500 87400 142900	1270381	1270381 00 1270381	312416 312415 624831	322775 322775 645550	317596 317595 635191
12 4 2042-SF.	120X172 1SB2G-8-3-3.5 .4738	2	JERONIMO, ALBINO R & CATHRYN H 135 ORCHARD TERR CLARK, N J 135 ORCHARD TERR	07066 R150 8	56100 107500 163600	1454404	1454404 00 1454404	357671 357670 715341	369532 369531 739063	363601 363601 727202
12 5.01	131X202 1SF2G-7-3-2.5 .6075	2	CUNHA, DENNIS F 196 HAWTHORNE DR CLARK, NJ 196 HAWTHORNE DR	00660 07066 R150 9	59100 127600 186700	1659763	1659763 00 1659763	408173 408173 816346	421709 421708 843417	414941 414941 829882
13 1 2120 SF	75X150 2SF-7-3-2 .2583	2	GILBERT, ROBERT G & MARY ELLEN 1 ORCHARD TERR CLARK, N J 1 ORCHARD TERR	07066 R150 9	40000 99800 139800	1242822 V1	1242822 -25000 1217822	299388 299388 598776	309523 309523 619046	304456 304455 608911
13 2 1270 SF	75X149 1SF1G-5-2-1 .2565	2	BUCCARI, CAMELIA G 3 ORCHARD TERR CLARK N J 3 ORCHARD TERR	07066 R150 9	52000 57300 109300	971677	971677 00 971677	238958 238957 477915	246881 246881 493762	242920 242919 485839
13 3	75X140 1SF1G-7-4-1 .2410	2	COOK, PATRICK & ANGELA 5 ORCHARD TERR CLARK, NJ 5 ORCHARD TERR	07066 R150 9	52000 91500 143500	1275715	1275715 00 1275715	313727 313727 627454	324131 324130 648261	318929 318929 637858
13 4 1207-SF.	61X121 1SF1G-7-3-1.5 .1694	2	MESAROS, C M & CARUSO, D A 7 ORCHARD TERR CLARK, N J 7 ORCHARD TERR	01530 07066 R150 9	52000 56800 108800	967232	967232 00 967232	237864 237864 475728	245752 245752 491504	241808 241808 483616
13 6 2088-SF.	60X171 1SF1G-8-4-2 .2355	2	MURPHY, BRIAN AND TERESA 9 ORCHARD TERR CLARK, NJ 9 ORCHARD TERR	07066 R150 9	52000 81100 133100	1183259	1183259 00 1183259	290990 290990 581980	300640 300639 601279	295815 295815 591630
13 7 1690-SF.	66X144 1SF1G-7-3-2.5 .2182	2	SMITH, J MICHAEL & DIANE 11 ORCHARD TERR CLARK, N J 11 ORCHARD TERR	07066 R150 9	52000 77000 129000	1146810	1146810 00 1146810	282027 282026 564053	291379 291378 582757	286703 286702 573405
13 8 1531-SF.	70X128 1SF1G-7-3-1 .2057	2	NUDO, CHRISTOPHER P & JENNIFER 13 ORCHARD TERR CLARK, N J 13 ORCHARD TERR	07066 R150 9	52000 58600 110600	983234	983234 00 983234	241800 241799 483599	249818 249817 499635	245809 245808 491617
13 9 2218-SF.	65X130 1SB1G-8-4-1.5 .1940	2	BOBERTZ LIVING TRUST 15 ORCHARD TERR CLARK, NJ 15 ORCHARD TERR	07066 R150 9	52000 95900 147900	1314831	1314831 00 1314831	323347 323346 646693	334069 334069 668138	328708 328708 657416
13 10	122X150 1SF2G-6-2-1 .4201	2	TSUNG, CHUR & WANG, SUSAN J 17 ORCHARD TERR CLARK, N J 17 ORCHARD TERR	00597 07066 R150 9	53900 83200 137100	1218819	1218819 00 1218819	299735 299735 599470	309675 309674 619349	304705 304705 609410

1931800

17173702

00

25000

17148702

8434300

8714402

8574355

Block No. Lot No. Qualification Account No.	Land Dimensions Building Description Additional Lots Acreage	Prop. Class	Owner's Name Address City State Property Location	Billing Code Zip Code	Land Improvement Exemption Net Total	2021 Property Tax Special Dist	2021 Total Tax Deduction Net Tax	Amt.Billed 2021 1st Q 2nd Q Total	2nd Half 2021 3rd Q 4th Q Total	Preliminary 2022 Tax 1st Q 2nd Q Total
13 11	100X150 .3444	2	MOHAMED, HOSSAM & RASHED, NURA 140 BRIARHEATH LANE CLARK, NJ 140 BRIARHEATH LANE	07066 R150 09	52000 248000 300000	2667000	2667000 00	655875 655875 1311750	677625 677625 1355250	666750 666750 1333500
13 12	112X160 1SF1G-6-3-1.5 .4114	2	CASS, DENISE M 746 GLEN ARDEN DR LEWISBERRY, PA 136 BRIARHEATH LANE	17339 R150 09	54500 77900 132400	1177036	1177036 00	289460 289459 578919	299059 299058 598117	294259 294259 588518
13 13	113X230 .5966	2	GERSTNER, ERIC E & NANCY 132 BRIARHEATH LANE CLARK, NJ 132 BRIARHEATH LANE	07066 R150 09	60800 172600 233400	2074926	2074926 00	510271 510271 1020542	527192 527192 1054384	518732 518731 1037463
13 14	114X210 1SF1G-7-3-1.5 .5496	2	BATTISTELLA, FRANK T & MARIJEAN 126 BRIARHEATH LA CLARK, N J 126 BRIARHEATH LANE	07066 R150 09	57600 82400 140000	1244600	1244600 00	306075 306075 612150	316225 316225 632450	311150 311150 622300
13 15 1554-SF.	100X167 1SF2G-7-3-1.5 .3834	2	HORVATH, ROBERT J & KIMBERLY L 120 BRIARHEATH LA CLARK, N J 120 BRIARHEATH LANE	00660 07066 R150 09	53200 79500 132700	1179703	1179703 00	290116 290115 580231	299736 299736 599472	294926 294926 589852
13 16 2078 SF	100X149 1SF-7-4-2 .3421	2	LEVITZ, MELVIN & BARBARA 112 BRIARHEATH LA CLARK, N J 112 BRIARHEATH LANE	00672 07066 R150 09	52000 80600 132600	1178814	1178814 00	289897 289897 579794	299510 299510 599020	294704 294703 589407
13 17	90X170 .3512	2	LINKEN, JONATHAN & LEWERT, MELISSA 104 BRIARHEATH LANE CLARK, NJ 104 BRIARHEATH LANE	07066 R150 09	52700 190600 243300	2162937	2162937 00	531915 531915 1063830	549554 549553 1099107	540735 540734 1081469
13 18	105X200 1SF1G-6-3-1 .4821	2	AJELLO, ANTHONY & MIRANDA 96 BRIARHEATH LANE CLARK, NJ 96 BRIARHEATH LANE	07066 R150 09	55900 219100 275000	2444750	2444750 00	601219 601219 1202438	621156 621156 1242312	611188 611187 1222375
13 19	100X200 .4591	2	VOLMUT, CHRISTOPHER & VESNA 90 BRIARHEATH LANE CLARK, NJ 90 BRIARHEATH LANE	07066 R150 09	55000 233900 288900	2568321	2568321 00	631608 631608 1263216	652553 652552 1305105	642081 642080 1284161
13 20	100X200 1SF2G-7-3-2.5 .4591	2	HERD, STEPHEN & LEKKAS,VIVIAN 82 BRIARHEATH LANE CLARK, NJ 82 BRIARHEATH LANE	07066 R150 09	55000 154900 209900	1866011	1866011 00	458894 458894 917788	474112 474111 948223	466503 466503 933006
13 21	100X175 2SF2G-10-5-3 .4017	2	PIMENTA, ALVIM & SANDRA 74 BRIARHEATH LANE CLARK, NJ 74 BRIARHEATH LANE	07066 R150 09	53500 163000 216500	1924685	1924685 00	473324 473323 946647	489019 489019 978038	481172 481171 962343
13 22 1586-SF.	100X175 1SF1G-6-3-2 .4017	2	FOGLER, JOSEPH W. & BERNADINE 66 BRIARHEATH LANE CLARK, N J 66 BRIARHEATH LANE	07066 R150 09	53500 80600 134100	1192149	1192149 00	293177 293176 586353	302898 302898 605796	298038 298037 596075
13 23 1616-SF.	75X197 1SF1G-7-3-2 .3392	2	MORECRAFT, JAMES L & THERESA 16 WILLIAM ST CLARK, N J 16 WILLIAM ST	07066 R150 09	52000 63000 115000	1022350	1022350 00	251419 251419 502838	259756 259756 519512	255588 255587 511175
13 24 1600-SF.	97X150 1SB1G-7-3-2 .3340	2	WALKER, JOHN & TONI E 939 LAKE AVE CLARK, NJ 939 LAKE AVE	07066 R150 9	45000 102200 147200	1308608	1308608 00	321816 321816 643632	332488 332488 664976	327152 327152 654304

2701000

24011890

00

00

24011890

11810128

12201762

12005948

Block No. Lot No. Qualification Account No.	Land Dimensions Building Description Additional Lots Acreage	Prop. Class	Owner's Name Address City State Property Location	Billing Code Zip Code	Land Improvement Exemption Net Total	2021 Property Tax Special Dist	2021 Total Tax Deduction Net Tax	Amt.Billed 2021 1st Q 2nd Q Total	2nd Half 2021 3rd Q 4th Q Total	Preliminary 2022 Tax 1st Q 2nd Q Total
13 25 1569-SF.	97X150 1SF2G-7.5-4-2 .3340	2	SMITH, MARION 947 LAKE AVE CLARK, N J 947 LAKE AVE	00660 07066 R150 9	45000 83200 128200	1139698	1139698 00	280278 280277	289572 289571	284925 284924
13 26 1698-SF.	75X200 1SF2G-6-4-2 .3444	2	DISPORTO, EMANUEL J & MARIANNE E 955 LAKE AVE CLARK, N J 955 LAKE AVE	07066 R150 9	45000 79200 124200	1104138	1104138 00	271533 271532	280537 280536	276035 276034
13 27 1944-SF.	100X200 1SB2G-5-2-1 .4591	2	HANRAHAN, ANTHONY & LUCINDA 967 LAKE AVE CLARK, N J 967 LAKE AVE	00660 07066 R150 9	45000 103100 148100	1316609	1316609 00	323784 323784	334521 334520	329153 329152
13 28 960-SF.	75X200 1SF1G-5-3-1 .3444	2	VIDAL, MABEL 977 LAKE AVE CLARK, N J 977 LAKE AVE	07066 R150 9	45000 58900 103900	923671	923671 00	227152 227151	234684 234684	230918 230918
13 29 1391-SF.	77X200 1.5SB1G .3535	2	PALMIERI, RALPH & PATRICIA 979 LAKE AVE CLARK, NJ 979 LAKE AVE	00660 07066 R150 9	45300 76600 121900	1083691	1083691 00	266504 266504	275342 275341	270923 270923
13 30	80X200 2SB-7-3-1 .3673	2	VERSHINSKAYA, ANNA & VYACHESLAV 981 LAKE AVE CLARK, NJ 981 LAKE AVE	07066 R150 9	45000 73800 118800	1056132	1056132 00	259727 259726	268340 268339	264033 264033
13 31.01 2018 SF	73X300 2SF2G-8-4-2.5 .5028	2	CHERN, GEORGE N JR & JOANN K 989 LAKE AVE CLARK, N J 989 LAKE AVE	00660 07066 R150 9	45000 105800 150800	1340612	1340612 00	329687 329686	340620 340619	335153 335153
13 31.02 2324-SF.	73X300 2SF2G-8-4-2.5 .5028	2	KIELBUS, ROBERT & CAROL 987 LAKE AVE CLARK, N J 987 LAKE AVE	07066 R150 9	45000 109200 154200	1370838	1370838 00	337120 337120	348299 348299	342710 342709
13 32	100X300 2SF2G-6-4-3 .6887	2	VINCIGUERRA, MICHAEL & PEPE, BETH 999 LAKE AVE CLARK, NJ 999 LAKE AVE	07066 R150 9	45000 138000 183000	1626870	1626870 00	400084 400084	413351 413351	406718 406717
13 33	108X300 2SF2G-7-3-2 .7438	2	ASHLEY, BRETT KEITH 1009 LAKE AVE CLARK, NJ 1009 LAKE AVE	07066 R150 9	45000 133400 178400	1585976	1585976 00	390027 390027	402961 402961	396494 396494
13 34 1724 SF	136X300 1SF2G-5-3-1.5 .9366	2	LARRIMORE, WILLIAM & NANCY 1017 LAKE AVE CLARK, N J 1017 LAKE AVE	00660 07066 R150 9	45000 72000 117000	1040130	1040130 00	255792 255791	264274 264273	260033 260032
13 35 1312-SF.	80X345 2SS2G-7-4-1.5 .6336	2	MAZA, JOSE LUIS & MARIA A 1027 LAKE AVE CLARK, N J 1027 LAKE AVE	07066 R150 9	45000 48200 93200	828548	828548 00	203759 203758	210516 210515	207137 207137
13 36 2412 SF	75X150 1.5SF1G-6-3-2 .2583	2	STEVANOVIC, RADOMIR & ROZANA 1033 LAKE AVE CLARK, N J 1033 LAKE AVE	07066 R150 9	40000 92400 132400	1177036	1177036 00	289460 289459	299059 299058	294259 294259
14 1	114X203 2SF2G-8-4-2.5 .5313	2	DONAHUE, ROBERT & MELISSA 187 HAWTHORNE DR CLARK, NJ 187 HAWTHORNE DR	07066 R150 9	54500 103200 157700	1401953	1401953 00	344772 344772	356205 356204	350489 350488

1911800

16995902

00

00

16995902

8359350

8636552

8497953

Block No. Lot No. Qualification Account No.	Land Dimensions Building Description Additional Lots Acreage	Prop. Class	Owner's Name Address City State Property Location	Billing Code Zip Code	Land Improvement Exemption Net Total	2021 Property Tax Special Dist	2021 Total Tax Deduction Net Tax	Amt.Billed 2021 1st Q 2nd Q Total	2nd Half 2021 3rd Q 4th Q Total	Preliminary 2022 Tax 1st Q 2nd Q Total
14 2 2340-SF.	107X238 2SF2G-8-4-2.5 .5846	2	SEEBURGER, THOMAS & DIANE 183 HAWTHORNE DR CLARK, N J 183 HAWTHORNE DR	02640 07066 R150 9	55200 121300 176500	1569085	V1 1569085 -25000 1544085	379624 379623 759247	392419 392419 784838	386022 386021 772043
14 3 2526	116X255 2SF2G .6791	2	DERILLO, PATRICIA R 179 HAWTHORNE DR CLARK, NJ 179 HAWTHORNE DR	07066 R150 9	54900 113600 168500	1497965	1497965 00 1497965	368384 368383 736767	380599 380599 761198	374492 374491 748983
14 4	104X256 .6112	2	DE MARZO, LOUIS & LORIAN 25 ORCHARD TER CLARK, NJ 25 ORCHARD TERR	07066 R150 9	58800 196200 255000	2266950	2266950 00 2266950	557494 557494 1114988	575981 575981 1151962	566738 566737 1133475
14 5	103X250 .5911	2	PUDLIK, JAROSLAW & AGNIESZKA 23 ORCHARD TERR CLARK, NJ 23 ORCHARD TERR	07066 R150 9	58300 224800 283100	2516759	2516759 00 2516759	618928 618927 1237855	639452 639452 1278904	629190 629190 1258380
14 6 1834-SF.	103X130 1.5SF1G-7-4-2 .3074	2	ZUCOSKY, BARTLEY J & MARGARET A 21 ORCHARD TERR CLARK, N J 21 ORCHARD TERR	00660 07066 R150 9	52000 92400 144400	1283716	1283716 00 1283716	315695 315694 631389	326164 326163 652327	320929 320929 641858
14 6.01	90X148 1SF1G-7-3-1.5 .3058	2	PAGLINO, DANIELLE & MORAN, DYLAN 89 GROVE ST CLARK, NJ 89 GROVE ST	07066 R150 9	52000 74200 126200	1121918	1121918 00 1121918	275905 275905 551810	285054 285054 570108	280480 280479 560959
14 7 2155-SF.	100X150 1SF2G-6-1.5 .3444	2	SMOLYN, STEVEN & DORIS 156 BRIARHEATH LA CLARK, N J 156 BRIARHEATH LANE	07066 R150 09	52000 112200 164200	1459738	V1 1459738 -25000 1434738	352733 352732 705465	364637 364636 729273	358685 358684 717369
14 8 2845-SF.	100X150 +5 1.5SF2G-10-6-2 .3444	2	KONTOS, MENALAO & ANASTHASIOS 164 BRIARHEATH LA CLARK, N J 164 BRIARHEATH LANE	07066 R150 09	52000 103000 155000	1377950	1377950 00 1377950	338869 338869 677738	350106 350106 700212	344488 344487 688975
14 9	122X151 .4229	2	KIM, CHONGWON & SUNOK 172 BRIARHEATH LANE CLARK, NJ 172 BRIARHEATH LANE	07066 R150 09	54100 249900 304000	2702560	2702560 00 2702560	664620 664620 1329240	686660 686660 1373320	675640 675640 1351280
14 10	123X170 2SF2G-8-4-2.5 .4800	2	SOT, MICHAEL E & FABIO, JANAIN 182 BRIARHEATH LANE CLARK, NJ 182 BRIARHEATH LANE	07066 R150 09	56200 122000 178200	1584198	1584198 00 1584198	389590 389590 779180	402509 402509 805018	396050 396049 792099
14 11	121X150 .4167	2	NOGUEIRA, NUNO & MAIA, RAQUEL 188 BRIARHEATH LANE CLARK, NJ 188 BRIARHEATH LANE	07066 R150 09	55100 197000 252100	2241169	2241169 00 2241169	551154 551154 1102308	569431 569430 1138861	560293 560292 1120585
14 12 2504-SF.	100X150 1SF2G-6-3-2 .3444	2	MOGENSEN, MARTIN H & CHRISTINE 196 BRIARHEATH LA CLARK, N J 196 BRIARHEATH LANE	07066 R150 09	52000 119400 171400	1523746	1523746 00 1523746	374724 374723 749447	387150 387149 774299	380937 380936 761873
14 13 1578-SF.	100X150 1SF2G-6-3-2 .3444	2	CALLEJA, HENRY L & DIANE L 204 BRIARHEATH LANE CLARK, NJ 204 BRIARHEATH LANE	07066 R150 09	52000 77300 129300	1149477	1149477 00 1149477	282683 282682 565365	292056 292056 584112	287370 287369 574739
14 14.01	100X150 8.5-4-2.5 .3444	2	MANGINELLI, JOHN & LENA 212 BRIARHEATH LA CLARK, N J 212 BRIARHEATH LANE	07066 R150 09	52000 128800 180800	1607312	1607312 00 1607312	395274 395274 790548	408382 408382 816764	401828 401828 803656

2688700

23902543

00

50000

23852543

11731347

12121196

11926274

Block No. Lot No. Qualification Account No.	Land Dimensions Building Description Additional Lots Acreage	Prop. Class	Owner's Name Address City State Property Location	Billing Code Zip Code	Land Improvement Exemption Net Total	2021 Property Tax Special Dist	2021 Total Tax Deduction Net Tax	Amt.Billed 2021 1st Q 2nd Q Total	2nd Half 2021 3rd Q 4th Q Total	Preliminary 2022 Tax 1st Q 2nd Q Total
14 14.02 2745-SF.	100X150 8.5-4-2.5 .3444	2	SARRICO, ROSA C 220 BRIARHEATH LA CLARK, N J 220 BRIARHEATH LANE	07066 R150 09	52000 116700 168700	1499743	1499743 00	368821 368820	381051 381051	374936 374936
14 14.03 2465-SF.	.4548 AC 7.5-4-2.5 .4548	2	JAROS, WOJCIECH & ELZBIETA 228 BRIARHEATH LA CLARK, N J 228 BRIARHEATH LANE	07066 R150 09	54900 116700 171600	1525524	1525524 00	375161 375160	387602 387601	381381 381381
14 14.04 2745-SF.	.50 AC 8.5-4-2.5 .5000	2	ALVAREZ, DONALD & DEBRA 167 WILLOW WAY CLARK, N J 167 WILLOW WAY	00597 07066 R150 09	56000 116700 172700	1535303	1535303 00	377566 377565	390086 390086	383826 383826
14 14.05 2745-SF.	.43 AC 8.5-4-2.5 .4300	2	VIEIRA, PAUL & FERNANDA 159 WILLOW WAY CLARK, N J 159 WILLOW WAY	07066 R150 09	54200 118200 172400	1532636	1532636 00	376910 376909	389409 389408	383159 383159
14 14.06	.517 AC 9.5-5-2.5 .5170	2	PROKOS, JOHN & MARGARET 151 WILLOW WAY CLARK, N J 151 WILLOW WAY	00660 07066 R150 09	56400 135400 191800	1705102	1705102 00	419323 419323	433228 433228	426276 426275
14 17 2026-SF.	100X175 1SF1G-6-3-1 .4017	2	HILONGOS, JULIAN J & GWEN 143 WILLOW WAY CLARK, N J 143 WILLOW WAY	07066 R150 09	53500 97200 150700	1339723	1339723 00	329468 329468	340394 340393	334931 334931
14 18	100X200 .4591	2	BRIDGEWATER, JOHN C & KIMBERLY A 135 WILLOW WAY CLARK, NJ 135 WILLOW WAY	07066 R150 09	55000 212300 267300	2376297	2376297 00	584385 584385	603764 603763	594075 594074
14 19 1222-SF.	100X200 2SF1G-7-3-1.5 .4591	2	PHILIPPAKOS, JOHN 127 WILLOW WAY CLARK, N J 127 WILLOW WAY	00660 07066 R150 09	55000 64300 119300	1060577	1060577 00	260820 260820	269469 269468	265145 265144
14 20	100X200 1SF1G-6-3-1 .4591	2	KOLIBAS, JOSEPH R & ANNE 119 WILLOW WAY CLARK, N J 119 WILLOW WAY	07066 R150 09	55000 60200 115200	1024128 v1	1024128 -25000	245606 245606	253958 253958	249782 249782
14 21 3712-SF.	100X200 2SF2G-7-3-1 .4591	2	RICIGLIANO, LOUIS AND DANITZA 111 WILLOW WAY CLARK, NJ 111 WILLOW WAY	07066 R150 09	55000 196400 251400	2234946	2234946 00	549624 549623	567850 567849	558737 558736
14 22 2127-SF.	120X200 1SF2G-8-4-3 .5510	2	RETSINAS, HARRY & KATHRYN L 103 WILLOW WAY CLARK, N J 103 WILLOW WAY	00660 07066 R150 09	57300 113000 170300	1513967 v1	1513967 -25000	366069 366068	378415 378415	372242 372242
14 23	100X155 1SF2G-8-4-2 .3558	2	KING, BRADFORD D & LISA M 267 WILLOW WAY CLARK, NJ 267 WILLOW WAY	07066 R150 09	52400 125600 178000	1582420	1582420 00	389153 389152	402058 402057	395605 395605
14 24 2269-SF.	100X155 2SF2G-8-4-2.5 .3558	2	KAPELANSKI, ADAM 259 WILLOW WAY CLARK, NJ 259 WILLOW WAY	07066 R150 09	52400 108600 161000	1431290	1431290 00	351987 351986	363659 363658	357823 357822
14 25	103X170 2SF2G .4020	2	FORFA, HENRY & PHYLLIS 251 WILLOW WAY CLARK, N J 251 WILLOW WAY	07066 R150 09	53000 144000 197000	1751330 s1	1751330 -25000	424442 424441	438724 438723	431583 431582

2487400

22112986

00

75000

22037986

10838661

11199325

11018996

Block No. Lot No. Qualification Account No.	Land Dimensions Building Description Additional Lots Acreage	Prop. Class	Owner's Name Address City State Property Location	Billing Code Zip Code	Land Improvement Exemption Net Total	2021 Property Tax Special Dist	2021 Total Tax Deduction Net Tax	Amt.Billed 2021 1st Q 2nd Q Total	2nd Half 2021 3rd Q 4th Q Total	Preliminary 2022 Tax 1st Q 2nd Q Total
14 26 2852	80X176 2SF2G .3232	2	MAYE, THOMAS J SR & LORETTA 243 WILLOW WAY CLARK, N J 243 WILLOW WAY	05685 07066 R150 09	52400 138300 190700	1695323	1695323 00	416918 416918 833836	430744 430743 861487	423831 423831 847662
14 27	111X136 2SF2G-8-4-2.5 .3466	2	BOLONA, LEOPOLD & JOCELINE 235 HAWTHORNE DR CLARK, NJ 235 HAWTHORNE DR	07066 R150 9	52900 105300 158200	1406398	1406398 00	345865 345865 691730	357334 357334 714668	351600 351599 703199
14 28	100X150 2SF2G-7.5-3-2.5 .3444	2	SIGNORIELLO, MEAGAN & COLT, ROBERT 227 HAWTHORNE DR CLARK, NJ 227 HAWTHORNE DR	07066 R150 9	52000 118400 170400	1514856	1514856 00	372537 372537 745074	384891 384891 769782	378714 378714 757428
14 29	99X150 1SF1G-7-3-2 .3409	2	SIESSEL, MATTHEW & GABRIELLA 219 HAWTHORNE DR CLARK, NJ 219 HAWTHORNE DR	07066 R150 9	52000 76600 128600	1143254	1143254 00	276342 276342 552684	295285 295285 590570	285814 285813 571627
14 30 2042-SF.	100X154 1SF2G-8-4-2 .3535	2	ACOSTA, STEVEN & SHARON A 211 HAWTHORNE DR CLARK, N J 211 HAWTHORNE DR	00660 07066 R150 9	52000 119100 171100	1521079	1521079 00	374068 374067 748135	386472 386472 772944	380270 380270 760540
14 31 2294-SF.	99X171 2SF1G-9-4-2.5 .3886	2	ALMEIDA, KENNEDY & ELIZABETH 203 HAWTHORNE DR CLARK, N J 203 HAWTHORNE DR	07066 R150 9	52200 108000 160200	1424178	1424178 00	350238 350237 700475	361852 361851 723703	356045 356044 712089
14 32 2752-SF.	98X184 2SF2G-9-4-2.5 .4140	2	COUZZI, MARY 195 HAWTHORNE DR CLARK, N J 195 HAWTHORNE DR	07066 R150 9	53800 118300 172100	1529969	1529969 00	376254 376254 752508	388731 388730 777461	382493 382492 764985
14.01 33	100X188 +.5 2SF2G-8-4-1.5 .4316	2	MARTES, MARGARITA 201 HAWTHORNE DR CLARK, NJ 204 HAWTHORNE DR	07066 R150 9	55000 131700 186700	1659763	1659763 00	408173 408173 816346	421709 421708 843417	414941 414941 829882
14.01 34 3035-SF.	102X198 2SF1G-8-4-2.5 .4636	2	ABRUZZO, DEBRA 212 HAWTHORNE DR CLARK, NJ 212 HAWTHORNE DR	07066 R150 9	55100 132700 187800	1669542	1669542 00	410578 410578 821156	424193 424193 848386	417386 417385 834771
14.01 35 2305-SF.	96X201 2SF1G-8-3-2.5 .4430	2	KENT, JAMES A & KAREN A 220 HAWTHORNE DR CLARK, NJ 220 HAWTHORNE DR	00660 07066 R150 9	54700 95300 150000	1333500	1333500 00	327938 327937 655875	338813 338812 677625	333375 333375 666750
14.01 36 1728-SF.	104X160 2SF1G-7-3-2.5 .3820	2	CASALINO, MICHAEL J 228 HAWTHORNE DR CLARK, N J 228 HAWTHORNE DR	00660 07066 R150 9	53300 88100 141400	1257046	1257046 00	309136 309136 618272	319387 319387 638774	314262 314261 628523
14.01 37	126X126 2SF2G-9-4-2.5 .3645	2	FORMAN, JASON ADAM & DAWN 269 WILLOW WAY CLARK, NJ 269 WILLOW WAY	07066 R150 09	52000 103100 155100	1378839	1378839 00	339088 339087 678175	350332 350332 700664	344710 344710 689420
14.01 38	100X155 .3558	2	MATOS, PAULO & PAULA 276 WILLOW WAY CLARK, NJ 276 WILLOW WAY	07066 R150 09	54000 165300 219300	1949577	1949577 00	479445 479445 958890	495344 495343 990687	487395 487394 974789
15 1	93X150 .3202	2	DESIMONE, CHRIS & DECOTIIS, LEIGH 159 BRIARHEATH LANE CLARK, NJ 159 BRIARHEATH LANE	07066 R150 09	52000 146200 198200	1761998	1761998 00	433315 433315 866630	447684 447684 895368	440500 440499 880999

2389800

21245322

00

00

21245322

10439786

10805536

10622664

Block No. Lot No. Qualification Account No.	Land Dimensions Building Description Additional Lots Acreage	Prop. Class	Owner's Name Address City State Property Location	Billing Code Zip Code	Land Improvement Exemption Net Total	2021 Property Tax Special Dist	2021 Total Tax Deduction Net Tax	Amt.Billed 2021 1st Q 2nd Q Total	2nd Half 2021 3rd Q 4th Q Total	Preliminary 2022 Tax 1st Q 2nd Q Total
15 2	100X150 .3444	2	CARVALHO, MARIA-LI 165 BRIARHEATH LANE CLARK TWP, NJ 165 BRIARHEATH LANE	07066 R150 09	52100 186500 238600	2121154	2121154 00	521640 521639	538938 538937	530289 530288
15 3 1332-SF.	113X173 1SF2G-6-3-2 .4488	2	SUSZKO, JOSEPH M & ARLEEN 175 BRIARHEATH LA CLARK, N J 175 BRIARHEATH LANE	05685 07066 R150 09	54900 71800 126700	1126363	1126363 00	276998 276998	286184 286183	281591 281591
15 4	118X195 1.5SF2G-7-3-3 .5282	2	SCOTELLARO, ANTHONY & JACQUELINE 187 BRIARHEATH LANE CLARK, NJ 187 BRIARHEATH LANE	07066 R150 09	56400 122800 179200	1593088	1593088 00	391776 391776	404768 404768	398272 398272
15 5 2220-SF.	144X115 1SF1G-9-5-2 .3802	2	BASU, SANJAY & ENAYATI, ROYA 110 WILLIAM ST CLARK, N J 110 WILLIAM ST	00660 07066 R150 09	52000 96000 148000	1315720	1315720 00	323565 323565	334295 334295	328930 328930
15 6 1550-SF.	140X140 1SF1G-6-3-1 .4500	2	NUCERA, FRANK A & JILL A 51 GROVE ST CLARK, N J 51 GROVE ST	00895 07066 R150 9	57800 67600 125400	1114806	1114806 00	274156 274156	283247 283247	278702 278701
15 7 2810-SF.	100X140 1SF1G-8-3-2 .3214	2	KRUPSKI, EDWARD & BARBARA 61 GROVE ST CLARK, N J 61 GROVE ST	00660 07066 R150 9	52000 110100 162100	1441069	1441069 00	354392 354391	366143 366143	360268 360267
15 8 1920-SF.	96X140 1.5SF1G-8-4-2 .3085	2	FRANKE, STACEY 67 GROVE ST CLARK, N J 67 GROVE ST	00660 07066 R150 9	52000 82800 134800	1198372	1198372 00	294707 294706	304480 304479	299593 299593
16 1 2262-SF.	100X150 2SF2G-8-4-2.5 .3444	2	BONO, JOHN & BERNADETTE 143 BRIARHEATH LA CLARK, N J 143 BRIARHEATH LANE	07066 R150 09	54200 90200 144400	1283716	1283716 00	315695 315694	326164 326163	320929 320929
16 2 1216-SF.	107X142 1SF1G-5-2-1 .3488	2	MESSINA, RICHARD & MALTZMAN, LAINIE 68 GROVE ST CLARK, N J 68 GROVE ST	00660 07066 R150 9	52000 100200 152200	1353058	1353058 00	332748 332747	343782 343781	338265 338264
16 3 3150-SF.	100X179 1SF1G-7-3-1.5 .4109	2	BOHM, SCOTT R & LOIS 62 GROVE ST CLARK, N J 62 GROVE ST	00660 07066 R150 9	53800 118900 172700	1535303	1535303 00	377566 377565	390086 390086	383826 383826
16 4 1772-SF.	100X197 1SF1G-5-2-1 .4522	2	PETRIN, MICHAEL S & KAREN B 52 GROVE ST CLARK, N J 52 GROVE ST	07066 R150 9	55000 81600 136600	1214374	1214374 00	298642 298642	308545 308545	303594 303593
16 5	110X170 .4293	2	SANSEVERINO, JOSEPH L & MELISSA 76 WILLIAM ST CLARK, NJ 76 WILLIAM ST	07066 R150 09	53600 167900 221500	1969135	1969135 00	484255 484254	500313 500313	492284 492284
16 6 1876-SF.	113X200 1SF1G-7-3-2 .5188	2	HELEN JEANNE KRIZER 64 WILLIAM ST CLARK, N J 64 WILLIAM ST	01246 07066 R150 09	58200 86200 144400	1283716	1283716 00	315695 315694	326164 326163	320929 320929
16 7 2312-SF.	100X200 1SF1G-8-3-2.5 .4591	2	MUELLER, JOHN & SHEILA 69 BRIARHEATH LA CLARK N J 69 BRIARHEATH LANE	07066 R150 09	57500 102100 159600	1418844	1418844 00	348926 348925	360497 360496	354711 354711

Block No. Lot No. Qualification Account No.	Land Dimensions Building Description Additional Lots Acreage	Prop. Class	Owner's Name Address City State Property Location	Billing Code Zip Code	Land Improvement Exemption Net Total	2021 Property Tax Special Dist	2021 Total Tax Deduction Net Tax	Amt.Billed 2021 1st Q 2nd Q Total	2nd Half 2021 3rd Q 4th Q Total	Preliminary 2022 Tax 1st Q 2nd Q Total
16 8	100X200 .4591	2	CARNESI, KIM A 79 BRIARHEATH LANE CLARK, NJ 79 BRIARHEATH LANE	07066 R150 09	55000 197000 252000	2240280	2240280 00 2240280	550935 550935 1101870	569205 569205 1138410	560070 560070 1120140
16 9	100X200 1.5SF2G-6-3-1 .4591	2	PATEL, JATIN B & BINDI 87 BRIARHEATH LANE CLARK, NJ 87 BRIARHEATH LANE	07066 R150 09	55000 139600 194600	1729994	1729994 00 1729994	425445 425444 850889	439553 439552 879105	432499 432498 864997
16 10	94X168 .3625	2	SACHDEVA, SAURABH & KANGAN 95 BRIARHEATH LANE CLARK, NJ 95 BRIARHEATH LANE	07066 R150 09	52900 188400 241300	2145157	2145157 00 2145157	527543 527542 1055085	545036 545036 1090072	536290 536289 1072579
16 11 2810-SF.	90X155 1SF1G-6-3-1 .3202	2	MAZZUCCO, CHARLES & DONNA 103 BRIARHEATH LA CLARK, N J 103 BRIARHEATH LANE	07066 R150 09	52000 141900 193900	1723771	1723771 00 1723771	423914 423914 847828	437972 437971 875943	430943 430943 861886
16 12 1650-SF.	90X150 1SF2G-7-3-1 .3099	2	MILLER, MARK; FIDURSKI, DANIELLE 111 BRIARHEATH LA CLARK, N J 111 BRIARHEATH LANE	07066 R150 09	52000 86700 138700	1233043	1233043 00 1233043	303233 303233 606466	313289 313288 626577	308261 308261 616522
16 13 1478-SF.	92X150 1SF2G-6.6-3-1 .3168	2	FABIJANCZUK, CHRISTOPHER J & KRISTYNA 119 BRIARHEATH LA CLARK, NJ 119 BRIARHEATH LANE	07066 R150 09	52000 84200 136200	1210818	1210818 00 1210818	297768 297767 595535	307642 307641 615283	302705 302704 605409
16 14 1624-SF.	96X154 2SF1G-7-3-1.5 .3394	2	VIANA, EUGENIO G & ROSA M 135 BRIARHEATH LA CLARK, N J 135 BRIARHEATH LANE	07066 R150 09	52000 78800 130800	1162812	1162812 00 1162812	285962 285961 571923	295445 295444 590889	290703 290703 581406
17 1 1572-SF.	100X144 .3306	2	RASOILLO, CARLOS C 219 BRIARHEATH LANE CLARK, NJ 219 BRIARHEATH LANE	07066 R150 09	52000 150500 202500	1800225	1800225 00 1800225	442716 442716 885432	457397 457396 914793	450057 450056 900113
17 2 1572-SF.	100X145 1SF1G-7-3-2 .3329	2	TOWNER, RICHARD A & DONNA J 211 BRIARHEATH LA CLARK, N J 211 BRIARHEATH LANE	07066 R150 09	52000 87000 139000	1235710	1235710 00 1235710	303889 303889 607778	313966 313966 627932	308928 308927 617855
17 3	110X145 2SF1G-7-3-2.5 .3662	2	FRANCISCO, NICHOLAS & NICOLE 205 BRIARHEATH LANE CLARK, NJ 205 BRIARHEATH LANE	07066 R150 09	52000 76300 128300	1140587	1140587 00 1140587	280496 280496 560992	289798 289797 579595	285147 285147 570294
17 4	95X167 2SF1G-7-4-2 .3642	2	LA STELLA, VINCENT P & TERESA J 107 WILLIAM ST CLARK, N J 107 WILLIAM ST	07066 R150 09	52600 94300 146900	1305941	1305941 00 1305941	321161 321160 642321	331810 331810 663620	326486 326485 652971
17 5	100X150 1SF1G-7-3-2.5 .3444	2	BOYER, FRANCIS & CATHERINE 99 WILLIAM ST CLARK, NJ 99 WILLIAM ST	07066 R150 09	52000 81300 133300	1185037	1185037 00 1185037	291428 291427 582855	301091 301091 602182	296260 296259 592519
17 6 1617-SF.	100X150 1SF1G-7-3-2 .3444	2	BIGLASCO, KENNETH R & DOLORES 91 WILLIAM ST CLARK, N J 91 WILLIAM ST	07066 R150 09	52000 78000 130000	1155700	1155700 00 1155700	284213 284212 568425	293638 293637 587275	288925 288925 577850
17 7	100X155 .3558	2	OCCHIPINTI, FRANK & CHIPELO, MARIA 83 WILLIAM ST CLARK, NJ 83 WILLIAM ST	07066 R150 09	52000 161100 213100	1894459	1894459 00 1894459	465890 465890 931780	481340 481339 962679	473615 473615 947230

Block No. Lot No. Qualification Account No.	Land Dimensions Building Description Additional Lots Acreage	Prop. Class	Owner's Name Address City State Property Location	Billing Code Zip Code	Land Improvement Exemption Net Total	2021 Property Tax Special Dist	2021 Total Tax Deduction Net Tax	Amt.Billed 2021 1st Q 2nd Q Total	2nd Half 2021 3rd Q 4th Q Total	Preliminary 2022 Tax 1st Q 2nd Q Total
17 8	153X133 1.5SF2G-10-6-3 .4671	15F	DETROLIO, VINCENT N & EILEEN D 75 WILLIAM ST CLARK, N J 75 WILLIAM ST	07066 R150 09	*EXEMPT*	00	00 00 00	00 00 00	00 00 00	00 00 00
17 9 2160-SF.	150X180 1SB2G-6-3-1.5 .6198	2	SZELAG, ADAM & EVA 19 GROVE ST CLARK, N J 19 GROVE ST	07066 R150 9	59000 122200 181200	1610868	1610868 00 1610868	396149 396148 792297	409286 409285 818571	402717 402717 805434
17 10 3803-SF.	100X150 1.5SF2G-7-3-2 .3444	2	FRANKIEWICZ, GEORGE & TERESA D 120 WILLOW WAY CLARK, N J 120 WILLOW WAY	07066 R150 09	52000 170600 222600	1978914	1978914 00 1978914	486660 486659 973319	502798 502797 1005595	494729 494728 989457
17 11 1784-SF.	100X150 1SF1G-7-3-1.5 .3444	2	TALLO, STEPHEN A 128 WILLOW WAY CLARK, NJ 128 WILLOW WAY	07066 R150 09	52000 83000 135000	1200150	1200150 00 1200150	295144 295144 590288	304931 304931 609862	300038 300037 600075
17 12	100X150 2SF1G-7-3-1 .3444	2	136 WILLOW LLC 136 WILLOW WAY CLARK, NJ 136 WILLOW WAY	07066 R150 09	52000 86500 138500	1231265	1231265 00 1231265	302796 302796 605592	312837 312836 625673	307817 307816 615633
17 13 1631-SF.	100X150 1SF1G-7-3-2 .3444	2	ISIDRON, OTTO JR & DONNA 144 WILLOW WAY CLARK, N J 144 WILLOW WAY	00660 07066 R150 09	52000 78200 130200	1157478	1157478 00 1157478	284650 284650 569300	294089 294089 588178	289370 289369 578739
17 14	98X150 1SF1G-8-3-2 .3375	2	RISHKO, JENNIFER 152 WILLOW WAY CLARK, NJ 152 WILLOW WAY	07066 R150 09	52000 95800 147800	1313942	1313942 00 1313942	323128 323128 646256	333843 333843 667686	328486 328485 656971
18 1 2558-SF.	123X225 2SF2AGL-10-4-2 .6353	2	FOGLER, JOSEPH W & BERNADINE 827 LAKE AVE CLARK, N J 827 LAKE AVE	07066 R150 10	36200 118800 155000	1377950	1377950 00 1377950	338869 338869 677738	350106 350106 700212	344488 344487 688975
18 2	100X225 .5165	2	WESTERLUND, ANDREA LEE & THOMAS M 837 LAKE AVE CLARK, NJ 837 LAKE AVE	07066 R150 10	51600 177800 229400	2039366	2039366 00 2039366	501526 501526 1003052	518157 518157 1036314	509842 509841 1019683
18 3 1860-SF.	100X210 1.5SF2G-5-1-1 .4821	2	LEON, LUIS HERNAN & FLOR A 843 LAKE AVE CLARK, N J 843 LAKE AVE	00660 07066 R150 10	45000 70700 115700	1028573	1028573 00 1028573	252950 252949 505899	261337 261337 522674	257144 257143 514287
18 4 2393-SF.	126X200 1SS1G-8.5-4-2.5 .5785	2	PECORELLA, JOAN 21 WILLOW WAY CLARK, N J 21 WILLOW WAY	07066 R150 10	58200 112700 170900	1519301	1519301 00 1519301	373631 373630 747261	386020 386020 772040	379826 379825 759651
18 5	100X200 1SF1G-6-3-2 .4591	2	AROMANDO, MICHAEL & DIANE 27 WILLOW WAY CLARK, NJ 27 WILLOW WAY	07066 R150 10	55000 121500 176500	1569085	1569085 00 1569085	385874 385873 771747	398669 398669 797338	392272 392271 784543
18 6 2150-SF.	100X200 1SF1G-8-4-2 .4591	2	BARBOSA, OSWALDO F & ROSA M 35 WILLOW WAY CLARK, N J 35 WILLOW WAY	00660 07066 R150 10	55000 92000 147000	1306830	1306830 00 1306830	321379 321379 642758	332036 332036 664072	326708 326707 653415
18 7	100X200 9-4-3.5 .4591	2	FA- 1971 PO BOX 207 TRENTON, NJ 43 WILLOW WAY	08602 R150 10	55000 206200 261200	2322068	2322068 00 2322068	571049 571048 1142097	589986 589985 1179971	580517 580517 1161034

Block No. Lot No. Qualification Account No.	Land Dimensions Building Description Additional Lots Acreage	Prop. Class	Owner's Name Address City State Property Location	Billing Code Zip Code	Land Improvement Exemption Net Total	2021 Property Tax Special Dist	2021 Total Tax Deduction Net Tax	Amt.Billed 2021 1st Q 2nd Q Total	2nd Half 2021 3rd Q 4th Q Total	Preliminary 2022 Tax 1st Q 2nd Q Total
18 8 1902-SF.	100X200 1SB1G-4-2-1 .4591	2	FIUMEFREDDO, ANTHONY & CHERYL S 51 WILLOW WAY CLARK, N J 51 WILLOW WAY	07066 R150 10	55000 92200 147200	1308608	1308608 00 1308608	321816 321816 643632	332488 332488 664976	327152 327152 654304
18 9 1846-SF.	100X200 1SST1G-7-3-1.5 .4591	2	PAPETTI, JOSEPH JR & JANET M 59 WILLOW WAY CLARK, N J 59 WILLOW WAY	07066 R150 10	55000 89800 144800	1287272	1287272 00 1287272	316569 316569 633138	327067 327067 654134	321818 321818 643636
18 10 2420-SF.	100X200 1SF2G-7-3-1.5 .4591	2	MILLER, STEPHEN K & DONNA L 67 WILLOW WAY CLARK, N J 67 WILLOW WAY	07066 R150 10	55000 123700 178700	1588643	1588643 00 1588643	390683 390683 781366	403639 403638 807277	397161 397161 794322
18 11 1708-SF.	100X200 1SF2G-7-3-1 .4591	2	ROESCH, SHIRLEY 75 WILLOW WAY CLARK, N J 75 WILLOW WAY	05685 07066 R150 10	55000 87400 142400	1265936	1265936 00 1265936	311322 311322 622644	321646 321646 643292	316484 316484 632968
18 12 2669-SF.	100X200 1SF1G .4591	2	GALATI, CHRISTOPHER & JENNIFER 83 WILLOW WAY CLARK, N J 83 WILLOW WAY	07066 R150 10	55000 117700 172700	1535303	1535303 00 1535303	377566 377565 755131	390086 390086 780172	383826 383826 767652
18 13	135X200 1SB2G-7-4-1 .6198	2	CRINCOLI, ROCCO & DANIELLE 89 WILLOW WAY CLARK, NJ 89 WILLOW WAY	07066 R150 10	59000 87000 146000	1297940 v1	1297940 -25000 1272940	312943 312942 625885	323528 323527 647055	318235 318235 636470
19 1	100X180 1SF1G-6-3-2 .4132	2	GUENTHER LIVING TRUST 88 WILLOW WAY CLARK, NJ 88 WILLOW WAY	07066 R150 10	54400 89600 144000	1280160	1280160 00 1280160	314820 314820 629640	325260 325260 650520	320040 320040 640080
19 2	119X155 .4234	1	DANIELLO, ANDREW & DI NICHOLAS, R 4 PINE LANE SPRINGFIELD, NJ 12 GROVE ST	07081 R150 10	55300 0 55300	491617	491617 00 491617	120900 120900 241800	124909 124908 249817	122905 122904 245809
19 3	100X145 .3329	2	ARTHUR, DARRELL & MELISSA 18 GROVE ST CLARK, NJ 18 GROVE ST	07066 R150 10	52000 216800 268800	2389632	2389632 00 2389632	587664 587664 1175328	607152 607152 1214304	597408 597408 1194816
19 4	96X145 1.5SF1G-7-4-1.5 .3196	2	STANKA, CAROLYN 26 GROVE ST CLARK, NJ 26 GROVE ST	07066 R150 10	53300 79000 132300	1176147	1176147 00 1176147	289241 289241 578482	298833 298832 597665	294037 294037 588074
19 5	121X200 .5556	2	COSTEIRA, MICHAEL & NICOLE 51 BRIARHEATH LANE CLARK, NJ 51 BRIARHEATH LANE	07066 R150 10	57400 171900 229300	2038477	2038477 00 2038477	501308 501307 1002615	517931 517931 1035862	509620 509619 1019239
19 6	100X200 1SB1G-7-3-1 .4591	2	MEDWAY, RICHARD A JR 45 BRIARHEATH LANE CLARK, NJ 45 BRIARHEATH LANE	07066 R150 10	55000 85000 140000	1244600	1244600 00 1244600	306075 306075 612150	316225 316225 632450	311150 311150 622300
19 7 2934-SF.	100X200 1SB2G-9-5-3 .4591	2	GAUDIO, THOMAS & PATRICIA 37 BRIARHEATH LA CLARK, N J 37 BRIARHEATH LANE	07066 R150 10	55000 190600 245600	2183384	2183384 00 2183384	536943 536943 1073886	554749 554749 1109498	545846 545846 1091692
19 8 2116-SF.	148X135 1SF2G-6-2-1.5 .4587	2	TABACK, JAY 27 BRIARHEATH LANE CLARK, N.J. 27 BRIARHEATH LANE	00672 07066 R150 10	55100 115600 170700	1517523	1517523 00 1517523	373193 373193 746386	385569 385568 771137	379381 379381 758762

2317800

20605242

00

25000

20580242

10122083

10458159

10290124

Block No. Lot No. Qualification Account No.	Land Dimensions Building Description Additional Lots Acreage	Prop. Class	Owner's Name Address City State Property Location	Billing Code Zip Code	Land Improvement Exemption Net Total	2021 Property Tax Special Dist	2021 Total Tax Deduction Net Tax	Amt.Billed 2021 1st Q 2nd Q Total	2nd Half 2021 3rd Q 4th Q Total	Preliminary 2022 Tax 1st Q 2nd Q Total
19 9 1204	127X150 .4373	2	TUREK, ROBERT S & KIMBERLY A 15 BRIARHEATH LA CLARK, N J 15 BRIARHEATH LANE	07066 R150 10	54400 224500 278900	2479421	2479421 00 2479421	609746 609745 1219491	629965 629965 1259930	619856 619855 1239711
19 10 2169-SF.	200X130 1SB2G-7-4-2 .5969	2	PAKULSKI, ROBERT J & LINDA 82 WILLOW WAY CLARK, N J 82 WILLOW WAY	07066 R150 10	59800 100200 160000	1422400	1422400 00 1422400	349800 349800 699600	361400 361400 722800	355600 355600 711200
20 1 1674-SF.	90X200 1SF2G-7-3-2 .4132	2	CELSE, CARLO & DE VITA, EMIDDIA 38 BRIARHEATH LA CLARK, N J 38 BRIARHEATH LANE	07066 R150 10	53800 87200 141000	1253490	1253490 00 1253490	308262 308261 616523	318484 318483 636967	313373 313372 626745
20 2 1164-SF.	90X201 1SF1G-6-3-1 .4153	2	LO PRIMO IRREVOCABLE FAMILY TRUST 46 BRIARHEATH LANE CLARK, NJ 46 BRIARHEATH LANE	07066 R150 10	53800 64200 118000	1049020	1049020 00 1049020	257978 257977 515955	266533 266532 533065	262255 262255 524510
20 3	103X250 1SF2G-6-3-2 .5911	2	GALILEO, MELISSA 52 BRIARHEATH LANE CLARK, NJ 52 BRIARHEATH LANE	07066 R150 10	58200 106300 164500	1462405	1462405 00 1462405	359639 359638 719277	371564 371564 743128	365602 365601 731203
20 4 1680-SF.	103X150 1SF2G-6-3-1.5 .3547	2	BAEZ, WERNER AND BETTY 927 LAKE AVE CLARK, N J 927 LAKE AVE	07066 R150 10	45400 74600 120000	1066800	1066800 00 1066800	262350 262350 524700	271050 271050 542100	266700 266700 533400
20 5 1472-SF.	60X200 1.5SF1G-7-3-2 .2755	2	MIGUELEZ, RAUL & TANIA 921 LAKE AVE CLARK, NJ 921 LAKE AVE	07066 R150 10	45000 90300 135300	1202817	1202817 00 1202817	295800 295800 591600	305609 305608 611217	300705 300704 601409
20 6 .	60X200 1.5SF1G-5-2-1.5 .2755	2	COURSEN, BRIAN R & KRISTIN E 917 LAKE AVE CLARK, NJ 917 LAKE AVE	07066 R150 10	40000 74500 114500	1017905	1017905 00 1017905	250326 250326 500652	258627 258626 517253	254477 254476 508953
20 7	71X200 1.5SF1G-6-3-2 .3260	2	RAMOS, MATTHEW & TIFFANY 911 LAKE AVE CLARK, NJ 911 LAKE AVE	07066 R150 10	45000 72200 117200	1041908	1041908 00 1041908	256229 256228 512457	264726 264725 529451	260477 260477 520954
20 8 2608-SF.	108X200 1SF-8-5-3 .4959	2	DE RISO, C & T & DE RISO, C T 905 LAKE AVE CLARK, N J 905 LAKE AVE	07066 R150 10	47600 116500 164100	1458849	1458849 00 1458849	358764 358764 717528	370661 370660 741321	364713 364712 729425
20 9 1898-SF.	100X200 1SB2G-7-3-1 .4591	2	GOMEZ, FRANCISCO & ANAMARIA 889 LAKE AVE CLARK, N J 889 LAKE AVE	07066 R150 10	48000 127900 175900	1563751	1563751 00 1563751	384562 384561 769123	397314 397314 794628	390938 390938 781876
20 10 1811-SF.	100X200 1SB1G-6-3-1 .4591	2	MUGAVERO, MICHAEL & PATRICIA M 885 LAKE AVE CLARK, NJ 885 LAKE AVE	00660 07066 R150 10	48000 113600 161600	1436624	1436624 00 1436624	353298 353298 706596	365014 365014 730028	359156 359156 718312
20 11	100X200 1SB2G-7-3-1 .4591	2	LIU, SUK FAN 881 LAKE AVE CLARK, NJ 881 LAKE AVE	07066 R150 10	48000 99700 147700	1313053	1313053 00 1313053	322910 322909 645819	333617 333617 667234	328264 328263 656527
20 12	95X200 1.5SF2G-7-4-2 .4362	2	HIDALGO, ANTHONY & GINA 871 LAKE AVE CLARK, NJ 871 LAKE AVE	07066 R150 10	47400 89100 136500	1213485	1213485 00 1213485	298424 298423 596847	308319 308319 616638	303372 303371 606743

Block No. Lot No. Qualification Account No.	Land Dimensions Building Description Additional Lots Acreage	Prop. Class	Owner's Name Address City State Property Location	Billing Code Zip Code	Land Improvement Exemption Net Total	2021 Property Tax Special Dist	2021 Total Tax Deduction Net Tax	Amt.Billed 2021 1st Q 2nd Q Total	2nd Half 2021 3rd Q 4th Q Total	Preliminary 2022 Tax 1st Q 2nd Q Total
20 13	100X200 1.5SB2G-6-3-2 .4591	2	PIRES, MEGAN E & EDWARD J 865 LAKE AVE CLARK, NJ 865 LAKE AVE	07066 R150 10	36000 95500 131500	1169035	1169035 00 1169035	287492 287492 574984	297026 297025 594051	292259 292259 584518
20 14 1092-SF.	80X200 1SF1G-6-3-2 .3673	2	PRYSTAUK, GARY S 10 WILLOW WAY CLARK, N J 10 WILLOW WAY	07066 R150 10	45000 55200 100200	890778	890778 00 890778	219063 219062 438125	226327 226326 452653	222695 222694 445389
20 15 1720-SF.	162X165 1SB1G-5-2-1 .6136	2	ADAMOWITZ, WILLIAM M & PATRICIA ANN 36 WILLOW WAY CLARK, N J 36 WILLOW WAY	00660 07066 R150 10	54300 87100 141400	1257046	1257046 00 1257046	309136 309136 618272	319387 319387 638774	314262 314261 628523
20 16	100X200 .4591	2	STADTMILLER, JOHN C & JILL 6 BRIARHEATH LANE CLARK, NJ 6 BRIARHEATH LANE	07066 R150 10	55000 189700 244700	2175383	2175383 00 2175383	534976 534975 1069951	552716 552716 1105432	543846 543846 1087692
20 17 2414-SF.	100X200 1SF1G-9.5-3-2.5 .4591	2	DUA, GREGORY & DORENE 14 BRIARHEATH LA CLARK, N J 14 BRIARHEATH LANE	07066 R150 10	55000 92400 147400	1310386	1310386 00 1310386	322254 322253 644507	332940 332939 665879	327597 327596 655193
20 18 2236-SF.	100X200 1SB2G-8-3-2 .4591	2	CASTRO, CELS & CASTRO, MARIA 22 BRIARHEATH LANE CLARK, NJ 22 BRIARHEATH LANE	07066 R150 10	55000 102700 157700	1401953	1401953 00 1401953	344772 344772 689544	356205 356204 712409	350489 350488 700977
20 19	102X200 1SF1G-9-5-2 .4683	2	BASS, JASON & ALYSSA M 30 BRIARHEATH LANE CLARK, NJ 30 BRIARHEATH LANE	07066 R150 10	55000 86200 141200	1255268	1255268 00 1255268	308699 308698 617397	318936 318935 637871	313817 313817 627634
21 1 2848	.976 AC .9760	15D	COLONIA CHAPEL 830 LAKE AVE CLARK, N J 830 LAKE AVE	01050 07066 R150 11	*EXEMPT*	00	00 00 00	00 00 00	00 00 00	00 00 00
21 2	60X150 1SF1G-6.5-4-1 .2066	2	FRIEND, MICHAEL & MARGARET 24 SKYLINE DR CLARK, NJ 24 SKYLINE DR	07066 R150 11	48000 76600 124600	1107694	1107694 00 1107694	272407 272407 544814	281440 281440 562880	276924 276923 553847
21 3 1565-SF.	60X150 1.5SF1G-7-4-2 .2066	2	MATTHEWS, ROBERT J & ANN MARIE 30 SKYLINE DR CLARK, N J 30 SKYLINE DR	00672 07066 R150 11	48000 75300 123300	1096137	1096137 00 1096137	269565 269565 539130	278504 278503 557007	274035 274034 548069
21 4	80X150 1SF1G-7-3-1.5 .2755	2	VALENTINO, ADRIAN S & STEPHANIE 36 SKYLINE DR CLARK, NJ 36 SKYLINE DR	07066 R150 11	48000 79300 127300	1131697	1131697 00 1131697	278310 278310 556620	287539 287538 575077	282925 282924 565849
21 5 1568-SF.	80X150 1SF1G-7-3-1 .2755	2	WOODS, RUSSELL M & PATRICIA L 42 SKYLINE DR CLARK, N J 42 SKYLINE DR	02250 07066 R150 11	48000 71200 119200	1059688	1059688 00 1059688	260601 260601 521202	269243 269243 538486	264922 264922 529844
21 6	80X209 .3838	2	BARR, JON-HENRY & LAUREN 48 SKYLINE DR CLARK, NJ 48 SKYLINE DR	07066 R150 11	45200 78400 123600	1098804	1098804 00 1098804	270221 270220 540441	279182 279181 558363	274701 274701 549402
21 7	129X158 2SF2G-9-4-3.5 .4679	2	PIPALA, JOSEPH & JENNIFER 27 ACKEN DR CLARK, N J 27 ACKEN DR	00672 07066 R150 11	55200 170400 225600	2005584	2005584 00 2005584	493218 493218 986436	509574 509574 1019148	501396 501396 1002792

1907700

16959453

00

00

16959453

8341423

8618030

8479729

Block No. Lot No. Qualification Account No.	Land Dimensions Building Description Additional Lots Acreage	Prop. Class	Owner's Name Address City State Property Location	Billing Code Zip Code	Land Improvement Exemption Net Total	2021 Property Tax Special Dist	2021 Total Tax Deduction Net Tax	Amt.Billed 2021 1st Q 2nd Q Total	2nd Half 2021 3rd Q 4th Q Total	Preliminary 2022 Tax 1st Q 2nd Q Total
21 8 1467-SF.	80X153 1.5SF1G-7.5-4-2 .2810	2	DUESTER, GUSTAV R & GAIL R 25 ACKEN DR CLARK, N J 25 ACKEN DR	07066 R150 11	53000 62300 115300	1025017	1025017 00 1025017	252075 252075 504150	260434 260433 520867	256255 256254 512509
21 9	82X204 .3840	2	BACHRATY, ROSE S 23 ACKEN DR CLARK, N J 23 ACKEN DR	07066 R150 11	52600 82000 134600	1196594	1196594 00 1196594	294270 294269 588539	304028 304027 608055	299149 299148 598297
21 10 1238 SF	82X150 1SF1G-6-3-1 .2824	2	CASTRO, JUAN & YURCIK, MICHALINE 21 ACKEN DR CLARK, NJ 21 ACKEN DR	07066 R150 11	45000 57000 102000	906780	906780 00 906780	222998 222997 445995	230393 230392 460785	226695 226695 453390
21 10.01	.0097 AC .0097	1	UNKNOWN UNKNOWN UNKNOWN ACKEN DR	07066 R150 11	100 0 100	889	889 00 889	219 219 438	226 225 451	223 222 445
21 11	80X183 .3361	2	RAHMAN, SYADUR & ISHRAT 19 ACKEN DR CLARK, NJ 19 ACKEN DR	07066 R150 11	52000 174200 226200	2010918	2010918 00 2010918	494530 494530 989060	510929 510929 1021858	502730 502729 1005459
21 12 1480-SF.	80X151 1SF2G-5.5-3-1 .2773	2	TIERNEY, CHRISTOPHER J 17 ACKEN DR CLARK, N J 17 ACKEN DR	00154 07066 R150 11	48000 79300 127300	1131697	1131697 00 1131697	278310 278310 556620	287539 287538 575077	282925 282924 565849
21 13	80X164 1.5SF2G-9-4-2.5 .3012	2	QUALSHIE LIVING TRUST 15 ACKEN DR CLARK, NJ 15 ACKEN DR	07066 R150 11	48000 83800 131800	1171702	1171702 00 1171702	288148 288148 576296	297703 297703 595406	292926 292925 585851
21 14	80X164 1SF1G-7-3-2 .3012	2	LOPES, MARIA C 13 ACKEN DR CLARK, NJ 13 ACKEN DR	07066 R150 11	52000 92300 144300	1282827	1282827 00 1282827	315476 315476 630952	325938 325937 651875	320707 320707 641414
21 15	100X162 2SF1G-7-3-1 .3719	2	KOLMOS, JOHN H & SUSAN M 11 ACKEN DR CLARK, NJ 11 ACKEN DR	07066 R150 11	52800 75500 128300	1140587	1140587 00 1140587	280496 280496 560992	289798 289797 579595	285147 285147 570294
21 16	80X220 1.5SB2G-7.5-3-2 .4040	2	BORENSTEIN, KATHLEEN K 9 ACKEN DR CLARK, N J 9 ACKEN DR	07066 R150 11	52400 90100 142500	1266825	1266825 00 1266825	311541 311541 623082	321872 321871 643743	316707 316706 633413
21 17	180X215 1.5SB2G-7-4-2.5 .8884	2	RUBIN, MICHELE B & LEVINE, ALAN 7 ACKEN DR CLARK, NJ 7 ACKEN DR	07066 R150 11	64000 120100 184100	1636649	1636649 00 1636649	402489 402489 804978	415836 415835 831671	409163 409162 818325
21 19	80X253 .4646	2	LUIS, RUI & MARIA 5 ACKEN DR CLARK, N J 5 ACKEN DR	07066 R150 11	54400 178600 233000	2071370	2071370 00 2071370	524700 524700 1049400	510985 510985 1021970	517843 517842 1035685
21 20 2368-SF.	84X247 2SF1G-8-3-2 .4763	2	ANDERSON, NEIL & ELEANORA LEZYNSKI- 3 ACKEN DR CLARK, N J 3 ACKEN DR	07066 R150 11	54800 98300 153100	1361059	1361059 00 1361059	334715 334715 669430	345815 345814 691629	340265 340265 680530
21 21 1906-SF.	80X245 1.5SB1G-8-4-2.5 .4500	2	RODRIGUES, GEORGE F 1 ACKEN DR CLARK, NJ 1 ACKEN DR	07066 R150 11	54200 109500 163700	1455293	1455293 00 1455293	357890 357889 715779	369757 369757 739514	363824 363823 727647

Block No. Lot No. Qualification Account No.	Land Dimensions Building Description Additional Lots Acreage	Prop. Class	Owner's Name Address City State Property Location	Billing Code Zip Code	Land Improvement Exemption Net Total	2021 Property Tax Special Dist	2021 Total Tax Deduction Net Tax	Amt.Billed 2021 1st Q 2nd Q Total	2nd Half 2021 3rd Q 4th Q Total	Preliminary 2022 Tax 1st Q 2nd Q Total
21 22 757-SF.	75X200 1SF1G-4-2-1 .3444	2	FOSCALE, ANTHONY T & JUDITH A 880 LAKE AVE CLARK, N J 880 LAKE AVE	07066 R150 11	45500 50100 95600	849884	849884 00 849884	209006 209005 418011	215937 215936 431873	212471 212471 424942
21 23	75X200 2SF2G-7-3-1.5 .3444	2	HORNSTEIN, JOSEPH E 874 LAKE AVE CLARK, NJ 874 LAKE AVE	07066 R150 11	45100 62200 107300	953897	953897 00 953897	234585 234585 469170	242364 242363 484727	238475 238474 476949
21 24	90X200 .4132	2	PERDIZ, NUNO L & CLARA M VIEIRA- 866 LAKE AVE CLARK, N J 866 LAKE AVE	00546 07066 R150 11	49200 137700 186900	1661541	1661541 00 1661541	408611 408610 817221	422160 422160 844320	415386 415385 830771
21 25.01 2648-SF.	136X168 2SB-7.5-4-1.5 .5245	2	ELLENPORT, AARON & ELLENPORT, ROBERT 852 LAKE AVE CLARK, N J 852 LAKE AVE	00154 07066 R150 11	49600 121000 170600	1516634	1516634 00 1516634	372975 372974 745949	385343 385342 770685	379159 379158 758317
21 25.02 3541-SF	100X168 2S2G-10-5-3.5 .3857	2	LOPEZ, SANTIAGO A & ATAHUALPA, E 856 LAKE AVE CLARK, NJ 856 LAKE AVE	07066 R150 11	47800 154400 202200	1797558	1797558 00 1797558	442060 442060 884120	456719 456719 913438	449390 449389 898779
21 26	4772 SF .1096	1	COLONIA DEVELOPMENT LLC 440 LAKE AVE COLONIA, NJ SKYLINE DR	07067 R150 11	10000 0 10000	88900	88900 00 88900	21863 21862 43725	22588 22587 45175	22225 22225 44450
21 27 2218-SF.	.316 AC 2SF2G-8.5-4-2.5 .3160	2	IOZZI, SANDRA ANN 18 SKYLINE DR CLARK, N J 18 SKYLINE DR	07066 R150 11	45000 98100 143100	1272159	1272159 00 1272159	312853 312852 625705	323227 323227 646454	318040 318040 636080
21 28	104X140 .3343	2	SMITH, BRIAN M 810 LAKE AVE CRANFORD, NJ 810 LAKE AVE	29601 R150 11	36000 94000 130000	1155700	1155700 00 1155700	284213 284212 568425	293638 293637 587275	288925 288925 577850
21 29 1696-SF.	125X110 2SF2G-8-4-2.5 .3157	2	HICKMAN, GARY G & EHRENBECK, JILL 1 STARLITE DR CLARK, N J 1 STARLITE DR	00660 07066 R150 11	52000 90300 142300	1265047	1265047 00 1265047	311104 311103 622207	321420 321420 642840	316262 316262 632524
21 30 1892-SF.	88X211 2SF2G-8-4-2.5 .4263	2	DUBROSKI, EDWARD & GENEVIEVE 9 STARLITE DR CLARK, N J 9 STARLITE DR	07066 R150 11	46600 103900 150500	1337945 V1	1337945 -25000 1312945	322781 322781 645562	333692 333691 667383	328237 328236 656473
21 31	118X211 2SF2G-8-4-2.5 .5716	2	PASSUTH, JOHN & JENNIFER DUBROSKI- 17 STARLITE DR CLARK, N J 17 STARLITE DR	00672 07066 R150 11	53800 96900 150700	1339723	1339723 00 1339723	329468 329468 658936	340394 340393 680787	334931 334931 669862
21 32 2048-SF.	120X170 2SF2G-7-3-2.5 .4683	2	GRYSKO, DOROTHY 25 STARLITE DR CLARK, N J 25 STARLITE DR	07066 R150 11	52000 109900 161900	1439291 W1	1439291 -25000 1414291	347704 347704 695408	359442 359441 718883	353573 353573 707146
21 33	62X203 2SF2G-8-4-2.5 .2889	2	KRIHAK, BRANT & KARI A 33 STARLITE DR CLARK, NJ 33 STARLITE DR	07066 R150 11	52200 98400 150600	1338834	1338834 00 1338834	329250 329249 658499	340168 340167 680335	334709 334708 669417
21 34	105X180 2SF2G-7-3-2.5 .4339	2	MARCANTONIO, DEAN & LAURIE 41 STARLITE DR CLARK, NJ 41 STARLITE DR	07066 R150 11	53800 109500 163300	1451737 V1	1451737 -25000 1426737	350765 350765 701530	362604 362603 725207	356685 356684 713369

1965000

17468850

00

75000

17393850

8554468

8839382

8696929

Block No. Lot No. Qualification Account No.	Land Dimensions Building Description Additional Lots Acreage	Prop. Class	Owner's Name Address City State Property Location	Billing Code Zip Code	Land Improvement Exemption Net Total	2021 Property Tax Special Dist	2021 Total Tax Deduction Net Tax	Amt.Billed 2021 1st Q 2nd Q Total	2nd Half 2021 3rd Q 4th Q Total	Preliminary 2022 Tax 1st Q 2nd Q Total
21 35 3136 SF	.3721 AC 2SF2G-7-3-2.5 .3721	2	CARNOVALE, FRANK & KIMBERLY 43 STARLITE DR CLARK, N J 43 STARLITE DR	07066 R150 11	53400 148300 201700	1793113	1793113 00 1793113	440967 440967 881934	455590 455589 911179	448279 448278 896557
21 36	107X165 1SB2G-7-3-2 .4053	2	TAYLOR, MARLENE & LI, PETER 45 STARLITE DR CLARK, NJ 45 STARLITE DR	07066 R150 11	53400 119700 173100	1538859	1538859 00 1538859	378440 378440 756880	390990 390989 781979	384715 384715 769430
21 37 2546-SF.	104X147 1SB2G-7-3-3 .3510	2	KRAWCZYK, ZYGMUNT & ANN 47 STARLITE DR CLARK, N J 47 STARLITE DR	07066 R150 11	52200 149000 201200	1788668	1788668 00 1788668	439874 439873 879747	454461 454460 908921	447167 447167 894334
21 38	75X178 1SB2G-7-3-2 .3065	2	MEIRINHO, MARCO J & MARISA L 50 STARLITE DR CLARK, NJ 50 STARLITE DR	07066 R150 11	52800 112200 165000	1466850	1466850 00 1466850	360732 360731 721463	372694 372693 745387	366713 366712 733425
21 39	102X166 1SF2G-7-3-2 .3887	2	BROWER, ROBERT E & BETH M 46 STARLITE DR CLARK, NJ 46 STARLITE DR	07066 R150 11	53000 107000 160000	1422400	1422400 00 1422400	349800 349800 699600	361400 361400 722800	355600 355600 711200
21 40	106X158 1SF2G-7-3-2 .3845	2	GOLDATE, KELLY 44 STARLITE DR CLARK, NJ 44 STARLITE DR	07066 R150 11	52800 135400 188200	1673098	1673098 00 1673098	405203 405202 810405	431347 431346 862693	418275 418274 836549
22 1 1736-SF.	130X150 1SF1G-7-3-1 .4477	2	WALCK, FREDERICK J & CAROL A 19 MOUNTAINVIEW RD CLARK, N J 19 MOUNTAINVIEW ROAD	07066 R150 11	54000 81700 135700	1206373 v1	1206373 -25000 1181373	290425 290424 580849	300262 300262 600524	295344 295343 590687
22 2	130X150 1SF1G-7-3-1.5 .4477	2	DOUMANIS, DESPINA 17 MOUNTAINVIEW ROAD CLARK, NJ 17 MOUNTAINVIEW ROAD	07066 R150 11	56400 71700 128100	1138809	1138809 00 1138809	280059 280059 560118	289346 289345 578691	284703 284702 569405
22 3 1524-SF.	120X150 1SB1G-7-3-2 .4132	2	DEFENDORF, REGINA M 15 MOUNTAINVIEW RD CLARK, N J 15 MOUNTAINVIEW ROAD	00672 07066 R150 11	52800 80800 133600	1187704	1187704 00 1187704	292083 292083 584166	301769 301769 603538	296926 296926 593852
22 4	120X145 2SB2G-7-3-2.5 .3994	2	CHEVALIER, CHARLES & GINA 11 MOUNTAINVIEW RD CLARK, N J 11 MOUNTAINVIEW ROAD	02640 07066 R150 11	53700 118000 171700	1526413	1526413 00 1526413	375380 375379 750759	387827 387827 775654	381604 381603 763207
22 6 1840-SF.	90X150 2SF2G-6-3-1 .3099	2	CARDOSO, MARGARITA 9 MOUNTAINVIEW RD CLARK, N J 9 MOUNTAINVIEW ROAD	07066 R150 11	48000 76600 124600	1107694	1107694 00 1107694	272407 272407 544814	281440 281440 562880	276924 276923 553847
22 7	80X130 1SB1G-7-4-2 .2388	2	MARZELLA, NICHOLAS & MARIE 7 MOUNTAINVIEW ROAD CLARK, NJ 7 MOUNTAINVIEW ROAD	07066 R150 11	48000 117500 165500	1471295	1471295 00 1471295	348707 348707 697414	386941 386940 773881	367824 367824 735648
22 8 1344-SF.	80X150 2SF1G-6-3-1 .2755	2	CERASA, FRANK J & BELKYS C 5 MOUNTAINVIEW RD CLARK, N J 5 MOUNTAINVIEW ROAD	00660 07066 R150 11	48000 55600 103600	921004	921004 00 921004	226496 226495 452991	234007 234006 468013	230251 230251 460502
22 9 1320-SF.	80X150 2SF2G-6-3-1 .2755	2	POSKAY, RICHARD J & BEVERLY A 3 MOUNTAINVIEW RD CLARK, N J 3 MOUNTAINVIEW ROAD	07066 R150 11	48000 67600 115600	1027684	1027684 00 1027684	252731 252730 505461	261112 261111 522223	256921 256921 513842

2167600

19269964

00

25000

19244964

9426601

9818363

9622485

Block No. Lot No. Qualification Account No.	Land Dimensions Building Description Additional Lots Acreage	Prop. Class	Owner's Name Address City State Property Location	Billing Code Zip Code	Land Improvement Exemption Net Total	2021 Property Tax Special Dist	2021 Total Tax Deduction Net Tax	Amt.Billed 2021 1st Q 2nd Q Total	2nd Half 2021 3rd Q 4th Q Total	Preliminary 2022 Tax 1st Q 2nd Q Total
22 10	82X150 2SF2G-8-4-2.5 .2824	2	MENO, CESAR & SUZANNE 1 MOUNTAINVIEW ROAD CLARK, NJ 1 MOUNTAINVIEW ROAD	07066 R150 11	48000 112000 160000	1422400	1422400 00 1422400	349800 349800 699600	361400 361400 722800	355600 355600 711200
22 11	90X150 .3099	2	KOVAL, NICHOLAS A & FRANCESCA 6 ACKEN DR CLARK, NJ 6 ACKEN DR	07066 R150 11	48000 152000 200000	1778000	V1 1778000 -25000 1753000	431000 431000 862000	445500 445500 891000	438250 438250 876500
22 12	80X150 .2755	2	POSKAY, MATTHEW & POSKAY, RICHARD 8 ACKEN DR CLARK, N J 8 ACKEN DR	00660 07066 R150 11	48000 104800 152800	1358392	1358392 00 1358392	334059 334059 668118	345137 345137 690274	339598 339598 679196
22 13 1520-SF.	80X176 1.5SF1G-7-3-2.5 .3232	2	CAMERA, ROY A & PATRICIA 10 ACKEN DR CLARK, N J 10 ACKEN DR	07066 R150 11	48000 76300 124300	1105027	V1 1105027 -25000 1080027	265501 265501 531002	274513 274512 549025	270007 270007 540014
22 14 2428-SF.	80X150 2SF2G-8-3-2 .2755	2	AMARAL, JORGE & ELSA 12 ACKEN DR CLARK, NJ 12 ACKEN DR	07066 R150 11	48000 80000 128000	1137920	1137920 00 1137920	279840 279840 559680	289120 289120 578240	284480 284480 568960
22 15 1702-SF.	80X150 1.5SF1G-7-3-1.5 .2755	2	SMOROL, ROBERT F JR & DONNA F 16 ACKEN DR CLARK, N J 16 ACKEN DR	05685 07066 R150 11	48000 82800 130800	1162812	1162812 00 1162812	285962 285961 571923	295445 295444 590889	290703 290703 581406
22 16	80X150 .2755	2	OLIVEIRA, JOAO & SUSANA 18 ACKEN DR CLARK, NJ 18 ACKEN DR	07066 R150 11	48000 142200 190200	1690878	1690878 00 1690878	415825 415825 831650	429614 429614 859228	422720 422719 845439
22 17 2794 SF	70X155 2SF1G-7-3-1.5 .2491	2	KOWALENKO, THOMAS & KERRIE 20 ACKEN DR CLARK, NJ 20 ACKEN DR	07066 R150 11	48000 128900 176900	1572641	1572641 00 1572641	386748 386748 773496	399573 399572 799145	393161 393160 786321
22 18 2176 SF	80X154 2SF1G-7-3-1 .2828	2	TIGNINI, DANTE SERGIO & LAUREN R 22 ACKEN DR CLARK, NJ 22 ACKEN DR	07066 R150 11	48000 75900 123900	1101471	1101471 00 1101471	270877 270876 541753	279859 279859 559718	275368 275368 550736
22 19	80X150 2SF1G-8-4-1.5 .2755	2	INTERIANO, ANTHONY & LAUREN 24 ACKEN DR CLARK, NJ 24 ACKEN DR	07066 R150 11	48000 73200 121200	1077468	1077468 00 1077468	264974 264973 529947	273761 273760 547521	269367 269367 538734
22 20 2577 SF	90X150 +.5 2SF1G-7-3-1.5 .3099	2	RAPPA, JOSEPH & LISA H 26 ACKEN DR CLARK, NJ 26 ACKEN DR	00660 07066 R150 11	48000 94900 142900	1270381	1270381 00 1270381	312416 312415 624831	322775 322775 645550	317596 317595 635191
22 21 2180-SF.	100X150 1SF2G-7.5-4-2 .3444	2	ANGELO, WILLIAM JR & DIANE 28 ACKEN DR CLARK, N J 28 ACKEN DR	07066 R150 11	52000 94900 146900	1305941	1305941 00 1305941	321161 321160 642321	331810 331810 663620	326486 326485 652971
23 1	110X149 .3763	2	SINHA, SUMIT & TAJNEEN, NATASHA 71 HILLTOP AVE CLARK, NJ 71 HILLTOP AVE	07066 R150 11	52800 207800 260600	2316734	2316734 00 2316734	569737 569737 1139474	588630 588630 1177260	579184 579183 1158367
23 2 1770-SF.	80X154 2SF1G-6-3-1.5 .2828	2	ERNSTEIN, DAVID F 63 HILLTOP AVE CLARK, N J 63 HILLTOP AVE	07066 R150 11	48000 66000 114000	1013460	V1 1013460 -25000 988460	242983 242982 485965	251248 251247 502495	247115 247115 494230

2172500

19313525

00

75000

19238525

9461760

9776765

9619265

Block No. Lot No. Qualification Account No.	Land Dimensions Building Description Additional Lots Acreage	Prop. Class	Owner's Name Address City State Property Location	Billing Code Zip Code	Land Improvement Exemption Net Total	2021 Property Tax Special Dist	2021 Total Tax Deduction Net Tax	Amt.Billed 2021 1st Q 2nd Q Total	2nd Half 2021 3rd Q 4th Q Total	Preliminary 2022 Tax 1st Q 2nd Q Total
23 3 3201-SF.	80X148 1SF1G-12-7-3 .2718	2	COLUCCI, ROBERT & GAYLE 55 HILLTOP AVE CLARK, N J 55 HILLTOP AVE	00660 07066 R150 11	48000 129000 177000	1573530	1573530 00	386967 386966 773933	399799 399798 799597	393383 393382 786765
23 4 1664-SF.	80X144 1SF1G-7-3-1 .2645	2	TAIBO, JOSE M & MARIA 47 HILLTOP AVE CLARK, N J 47 HILLTOP AVE	07066 R150 11	52000 78100 130100	1156589	1156589 00	284432 284431 568863	293863 293863 587726	289148 289147 578295
23 5 1244-SF.	90X150 1SF1G-6-3-1 .3099	2	RAIMUNDO, JOSE V & KAREN M 41 HILLTOP AVE CLARK, N J 41 HILLTOP AVE	07066 R150 11	48000 46500 94500	840105	840105 00	206601 206601 413202	213452 213451 426903	210027 210026 420053
23 6 1708-SF.	70X151 1.5SF1G-8-4-2 .2427	2	VILLA, CHARLES J 35 HILLTOP AVE CLARK, NJ 35 HILLTOP AVE	07066 R150 11	48000 70100 118100	1049909	1049909 00	258197 258196 516393	266758 266758 533516	262478 262477 524955
23 7 2570-SF.	80X150 2SF1G-8-3-3 .2755	2	MICHALCZYK, THOMAS 31 HILLTOP AVE CLARK, N J 31 HILLTOP AVE	07066 R150 11	48000 102900 150900	1341501	1341501 00	329906 329905 659811	340845 340845 681690	335376 335375 670751
23 8 1352-SF.	80X150 2SF2G-7-3-1 .2755	2	JANDERSIT, DANIEL 21 HILLTOP AVE CLARK, NJ 21 HILLTOP AVE	00672 07066 R150 11	48000 62900 110900	985901	985901 00	242456 242455 484911	250495 250495 500990	246476 246475 492951
23 9	80X150 .2755	2	AMMONS, CHRISTIAN & GOLDING, JILIAN 17 HILLTOP AVE CLARK, NJ 17 HILLTOP AVE	07066 R150 11	48000 166600 214600	1907794	1907794 00	469170 469169 938339	484728 484727 969455	476949 476948 953897
23 10 1482-SF.	80X150 1.5SF1G-7-3-1.5 .2755	2	CROZZOLI, JOSEPH & PATRICIA 11 HILLTOP AVE CLARK, N J 11 HILLTOP AVE	00660 07066 R150 11	48000 72000 120000	1066800	1066800 00	262350 262350 524700	271050 271050 542100	266700 266700 533400
23 11 1264 SF	86X150 1SF2G-5-2-1 .2961	2	TELESCO, RICHARD 18 FAIRVIEW RD CLARK, N J 18 FAIRVIEW ROAD	07066 R150 11	48000 77800 125800	1118362	1118362 00	275031 275030 550061	284151 284150 568301	279591 279590 559181
23 12	84X150 .2893	2	FURY, RYAN & JACQUELINE 2 MOUNTAINVIEW ROAD CLARK, NJ 2 MOUNTAINVIEW ROAD	07066 R150 11	48000 175700 223700	1988693	1988693 00	489065 489064 978129	505282 505282 1010564	497174 497173 994347
23 13 2652-SF.	160X150 1SF2G-9-4-3 .5510	2	KNYCH, THOMAS R & ELIZABETH J 6 MOUNTAINVIEW RD CLARK, N J 6 MOUNTAINVIEW ROAD	07066 R150 11	57300 110300 167600	1489964	1489964 00	366416 366415 732831	378567 378566 757133	372491 372491 744982
23 15	80X150 2SF2G-7-3-1 .2755	2	LEWIS, THOMAS & KAREN 8 MOUNTAINVIEW RD CLARK, N J 8 MOUNTAINVIEW ROAD	05685 07066 R150 11	48000 94400 142400	1265936	1265936 00	311322 311322 622644	321646 321646 643292	316484 316484 632968
23 16	80X150 1SF1G-5-2-1 .2755	2	ANDRE, MICHELE 10 MOUNTAINVIEW ROAD CLARK, NJ 10 MOUNTAINVIEW ROAD	07066 R150 11	48000 117000 165000	1466850	1466850 00	360732 360731 721463	372694 372693 745387	366713 366712 733425
23 17 1710-SF.	80X148 2SF2G-7-3-1.5 .2718	2	YESINKO, STEPHEN A & COLLEEN K 12 MOUNTAINVIEW RD CLARK, N J 12 MOUNTAINVIEW ROAD	00672 07066 R150 11	48000 75300 123300	1096137	1096137 00	269565 269565 539130	278504 278503 557007	274035 274034 548069

Block No. Lot No. Qualification Account No.	Land Dimensions Building Description Additional Lots Acreage	Prop. Class	Owner's Name Address City State Property Location	Billing Code Zip Code	Land Improvement Exemption Net Total	2021 Property Tax Special Dist	2021 Total Tax Deduction Net Tax	Amt.Billed 2021 1st Q 2nd Q Total	2nd Half 2021 3rd Q 4th Q Total	Preliminary 2022 Tax 1st Q 2nd Q Total
23 18	120X155 1SF2G-6-2-2 .4270	2	PUSHKO, KENNETH 16 MOUNTAINVIEW RD CLARK, NJ 16 MOUNTAINVIEW ROAD	07066 R150 11	54200 102200 156400	1390396	1390396 00 1390396	341930 341929 683859	353269 353268 706537	347599 347599 695198
23 19 2732 SF	101X150 2SF1G .3478	2	PALMER, RAYMOND & PATRICIA 18 MOUNTAINVIEW RD CLARK, N J 18 MOUNTAINVIEW ROAD	07066 R150 11	52300 94300 146600	1303274	1303274 00 1303274	320505 320504 641009	331133 331132 662265	325819 325818 651637
23 20 1832-SF.	104X143 2SF1G-7-3-1.5 .3414	2	HAMILTON, JOANN L 20 MOUNTAINVIEW RD CLARK, N J 20 MOUNTAINVIEW ROAD	00660 07066 R150 11	52000 82700 134700	1197483	1197483 00 1197483	294488 294488 588976	304254 304253 608507	299371 299371 598742
23 21	105X150 2SF1G .3616	2	SICCARDI, MATTHEW AND JODI 22 MOUNTAINVIEW RD CLARK, N J 22 MOUNTAINVIEW ROAD	00660 07066 R150 11	52100 114500 166600	1481074	1481074 00 1481074	364230 364229 728459	376308 376307 752615	370269 370268 740537
24 1.01	.344 AC .3440	2	SCATURO, JERRY AND LISA 135 HILLCREST DRIVE CLARK, NJ 135 HILLCREST DRIVE	07066	52000 105200 157200	1397508	1397508 00 1397508	343679 343678 687357	355076 355075 710151	349377 349377 698754
24 1.02	108 X 135 .3347	1	SCATURO, JERRY AND LISA 135 HILLCREST DR CLARK, NJ 99 CHARLOTTE DR	07066	52000 0 52000	462280	462280 00 462280	113685 113685 227370	117455 117455 234910	115570 115570 231140
24 2 2072-SF.	100X185 2SF2G-8-4-1 .4247	2	FLAHERTY, RICHARD P & GERALDINE 129 HILLCREST DR CLARK, N J 129 HILLCREST DR	07066 R150 11	53700 109500 163200	1450848	1450848 00 1450848	356796 356796 713592	368628 368628 737256	362712 362712 725424
24 3	100X185 .4247	1	MPLETSAKIS, ANTONIA 16 LORDINA DR EDISON, NJ 121 HILLCREST DR	08817 R150 11	53700 0 53700	477393	477393 00 477393	117402 117402 234804	121295 121294 242589	119349 119348 238697
24 4	100X185 1SF2G-7-4-2 .4247	2	MANOUSOS, MICHAEL & CHRISTINA 115 HILLCREST DR CLARK, NJ 115 HILLCREST DR	07066 R150 11	54100 173900 228000	2026920	2026920 00 2026920	498465 498465 996930	514995 514995 1029990	506730 506730 1013460
24 5 3069 SF	100X185 .4247	2	MIGLIORINO, GIUSEPPE & TERESA 105 HILLCREST DR CLARK, NJ 105 HILLCREST DR	07066 R150 11	50000 155400 205400	1826006	1826006 00 1826006	449056 449056 898112	463947 463947 927894	456502 456501 913003
24 6 3497 SF	100X185 1SF2G-6-3-2 .4247	2	BOWEN, THOMAS R & KELLY 97 HILLCREST DR CLARK, N J 97 HILLCREST DR	00660 07066 R150 11	54100 186000 240100	2134489	2134489 00 2134489	524919 524919 1049838	542326 542325 1084651	533623 533622 1067245
24 7	100X185 1SB1G-6-3-1 .4247	2	VACCARO, CATHERINE F 87 HILLCREST DR CLARK, NJ 87 HILLCREST DR	07066 R150 11	54000 113100 167100	1485519 W1	1485519 -25000 1460519	359073 359072 718145	371187 371187 742374	365130 365130 730260
24 8	100X185 .4247	2	BONANNO, BIAGIO & JENNIFER 79 HILLCREST DR CLARK, N J 79 HILLCREST DR	00672 07066 R150 11	54000 190000 244000	2169160	2169160 00 2169160	533445 533445 1066890	551135 551135 1102270	542290 542290 1084580
24 9	100X185 1SF2G-7-4.5 .4247	2	FORZIATI, RAYMOND J & DEBRA A 75 HILLCREST DR CLARK, NJ 75 HILLCREST DR	07066 R150 11	54000 102800 156800	1393952	1393952 00 1393952	342804 342804 685608	354172 354172 708344	348488 348488 696976

Block No. Lot No. Qualification Account No.	Land Dimensions Building Description Additional Lots Acreage	Prop. Class	Owner's Name Address City State Property Location	Billing Code Zip Code	Land Improvement Exemption Net Total	2021 Property Tax Special Dist	2021 Total Tax Deduction Net Tax	Amt.Billed 2021 1st Q 2nd Q Total	2nd Half 2021 3rd Q 4th Q Total	Preliminary 2022 Tax 1st Q 2nd Q Total
24 10	120X185 2SF2G-7-3-2.5 .5096	2	ALLEN, CRAIG E & ARLENE C 63 HILLCREST DR CLARK, N J 63 HILLCREST DR	07066 R150 11	56500 94000 150500	1337945	1337945 W1 -25000 1312945	322781 322781 645562	333692 333691 667383	328237 328236 656473
24 11 1290-SF.	104X122 1SB2G-5-2-1 .2913	2	BEVACQUA, IVIO 55 HILLCREST DR CLARK, N J 55 HILLCREST DR	07066 R150 11	48000 84200 132200	1175258	1175258 V1 -25000 1150258	282773 282772 565545	292357 292356 584713	287565 287564 575129
24 12	104X121 .2889	2	KOTULA, WLADYSLAW E & MARIA H 47 HILLCREST DR CLARK, NJ 47 HILLCREST DR	07066 R150 11	48000 142000 190000	1689100	1689100 00 1689100	415388 415387 830775	429163 429162 858325	422275 422275 844550
24 13	103X123 .2908	2	VALENTE, FERNANDO & JESSICA 39 HILLCREST DR CLARK, NJ 39 HILLCREST DR	07066 R150 11	48000 129900 177900	1581531	1581531 00 1581531	388934 388934 777868	401832 401831 803663	395383 395383 790766
24 14	95X125 .2726	2	BUONO, NICHOLAS & DEBARTOLIS, SARA 31 HILLCREST DR CLARK, NJ 31 HILLCREST DR	07066 R150 11	48000 147000 195000	1733550	1733550 00 1733550	426319 426319 852638	440456 440456 880912	433388 433387 866775
24 15 2229 SF	95X125 2SF2G-8-4-2 .2726	2	CZECH, MARIUSZ & LILLA 23 HILLCREST DR CLARK, N J 23 HILLCREST DR	00672 07066 R150 11	48000 91700 139700	1241933	1241933 00 1241933	305420 305419 610839	315547 315547 631094	310484 310483 620967
24 16 1664-SF.	95X125 2SF2G-6-3-2 .2726	2	GENOVA, ANTHONY & LISA M 15 HILLCREST DR CLARK, N J 15 HILLCREST DR	00660 07066 R150 11	48000 93000 141000	1253490	1253490 00 1253490	308262 308261 616523	318484 318483 636967	313373 313372 626745
24 17	122X125 2SF2G-6-3-2 .3501	2	WALSH, WILLIAM J & ANGELA 900 LAKE AVE CLARK, NJ 900 LAKE AVE	07066 R150 11	45000 99200 144200	1281938	1281938 00 1281938	315258 315257 630515	325712 325711 651423	320485 320484 640969
24 18 1644-SF.	122X125 1SF2G-6-3-2 .3501	2	ELZAH, MICHAEL & NADIA 892 LAKE AVE CLARK, N J 892 LAKE AVE	07066 R150 11	45000 97800 142800	1269492	1269492 00 1269492	312197 312196 624393	322550 322549 645099	317373 317373 634746
24 19 3333-SF.	95X125 .2726	2	RENDA, VINCENT & LYNN 2 ACKEN DR CLARK, N J 2 ACKEN DR	00660 07066 R150 11	48000 199600 247600	2201164	2201164 00 2201164	541316 541315 1082631	559267 559266 1118533	550291 550291 1100582
24 20 2475 SF	95X125 1SF1G-7.5-3-2 .2726	2	GENEVINO, JANICE 2A ACKEN DR CLARK, N J 2A ACKEN DR	00672 07066 R150 11	48000 93000 141000	1253490	1253490 00 1253490	308262 308261 616523	318484 318483 636967	313373 313372 626745
24 21.01	190X125 2SF2G-7-3-2.5 .5452	2	CARGILL, CAROLYN T 2B ACKEN DR CLARK, N J 2B ACKEN DR	07066 R150 11	57200 81500 138700	1233043	1233043 00 1233043	303233 303233 606466	313289 313288 626577	308261 308261 616522
24 23 1792-SF.	95X123 2SF1G-7-3-2 .2683	2	GRILL, THOMAS E & DENISE A 4A ACKEN DR CLARK, N J 4A ACKEN DR	00660 07066 R150 11	45000 81500 126500	1124585	1124585 00 1124585	276561 276561 553122	285732 285731 571463	281147 281146 562293
24 24 1736-SF.	100X149 2SF2G-6-3-2 .3421	2	FISHER, JAY M & KATHERINE 4B ACKEN DR CLARK, N J 4B ACKEN DR	07066 R150 11	52700 76800 129500	1151255	1151255 00 1151255	283120 283119 566239	292508 292508 585016	287814 287814 575628

Block No. Lot No. Qualification Account No.	Land Dimensions Building Description Additional Lots Acreage	Prop. Class	Owner's Name Address City State Property Location	Billing Code Zip Code	Land Improvement Exemption Net Total	2021 Property Tax Special Dist	2021 Total Tax Deduction Net Tax	Amt.Billed 2021 1st Q 2nd Q Total	2nd Half 2021 3rd Q 4th Q Total	Preliminary 2022 Tax 1st Q 2nd Q Total
24 25	95X152 2SF1G-8.5-3-2.5 .3315	2	MAZZARELLA, FRANK & THERESA 1 FAIRVIEW RD CLARK, N J 1 FAIRVIEW ROAD	07066 R150 11	52400 75500 127900	1137031	V1 1137031 -25000 1112031	279622 279621 559243	276394 276394 552788	278008 278008 556016
24 26	75X152 2SF2G-9-4-3 .2617	2	SALISBURY, JOHN & VANESSA 3 FAIRVIEW ROAD CLARK, NJ 3 FAIRVIEW ROAD	07066 R150 11	48000 132800 180800	1607312	1607312 00 1607312	395274 395274 790548	408382 408382 816764	401828 401828 803656
24 27 1848 SF	80X152 1.5SF1G-7-4-2 .2792	2	CAMPBELL, MARYANN & LAURENCE 5 FAIRVIEW RD CLARK, N J 5 FAIRVIEW ROAD	07066 R150 11	48000 64600 112600	1001014	1001014 00 1001014	246172 246172 492344	254335 254335 508670	250254 250253 500507
24 28 3152 SF	88X152 2SF .3071	2	CUTRONA, MICHAEL & CHRISTINE 7 FAIRVIEW RD CLARK, N J 7 FAIRVIEW ROAD	00660 07066 R150 11	48000 206400 254400	2261616	2261616 00 2261616	556182 556182 1112364	574626 574626 1149252	565404 565404 1130808
24 29	83X152 1SB2G-6-3-1.5 .2896	2	GOMES, JOAO JOAQUIM & LAURA MARIA 11 FAIRVIEW ROAD CLARK, NJ 11 FAIRVIEW ROAD	07066 R150 11	48000 103900 151900	1350391	1350391 00 1350391	332092 332091 664183	343104 343104 686208	337598 337598 675196
24 29.01	15X184 .0633	15C	TOWNSHIP OF CLARK 430 WESTFIELD AVE CLARK N J HILLCREST DR	07066 R150 11	*EXEMPT*	00	00 00 00	00 00 00	00 00 00	00 00 00
24 30 2372 SF	68X152 2SF2G-8-5-2 .2373	2	IACCARINO, RALPH A & HEIDE 11A FAIRVIEW RD CLARK, N J 11A FAIRVIEW ROAD	07066 R150 11	48000 86100 134100	1192149	1192149 00 1192149	293177 293176 586353	302898 302898 605796	298038 298037 596075
24 30.01 1632-SF.	60X162 2SF1G-7.5-3-1.5 .2231	2	MORTON, DOUGLAS & ET AL 15 FAIRVIEW RD CLARK, N J 15 FAIRVIEW ROAD	07066 R150 11	45000 55600 100600	894334	894334 00 894334	219937 219937 439874	227230 227230 454460	223584 223583 447167
24 31 1344-SF.	80X152 2SF1G-6-3-1 .2792	2	LANCIELLOTTI, CARMINE & SHANNON 17 FAIRVIEW RD CLARK, N J 17 FAIRVIEW ROAD	07066 R150 11	48000 56400 104400	928116	928116 00 928116	228245 228244 456489	235814 235813 471627	232029 232029 464058
24 32 4156 SF	105X152 1SB2G-6-2-1.5 .3664	2	JAMROZ, WALDEMAR & JOANN 19 FAIRVIEW RD CLARK, N J 19 FAIRVIEW ROAD	07066 R150 11	52600 196000 248600	2210054	2210054 00 2210054	543502 543502 1087004	561525 561525 1123050	552514 552513 1105027
24 33	80X152 1SB2G-6-3-1 .2792	2	ABOOD, STEVEN J & CINDY A 21 FAIRVIEW RD CLARK, N J 21 FAIRVIEW ROAD	07066 R150 11	48000 122000 170000	1511300	1511300 00 1511300	371663 371662 743325	383988 383987 767975	377825 377825 755650
24 34	85X162 1SB2G-6-2-2 .3161	2	PAGNETTI, PATRICIA & PRONTI, RICHARD 23 FAIRVIEW ROAD CLARK, NJ 23 FAIRVIEW ROAD	07066 R150 11	48000 102500 150500	1337945	1337945 00 1337945	329031 329031 658062	339942 339941 679883	334487 334486 668973
24 35 3964 SF	100X162 1SF2G-7-3-2 .3719	2	ROBINS, JAMES A & ANDREW M MC 25 FAIRVIEW ROAD CLARK TWP, NJ 25 FAIRVIEW ROAD	07066 R150 11	52600 110900 163500	1453515	1453515 00 1453515	357452 357452 714904	369306 369305 738611	363379 363379 726758
24 36 3672-SF.	100X162 2SF2G-9-4-3 .3719	2	GAMO, JOEL & MARLENE 37 FAIRVIEW RD CLARK, N J 37 FAIRVIEW ROAD	06225 07066 R150 11	52200 142300 194500	1729105	1729105 00 1729105	425226 425226 850452	439327 439326 878653	432277 432276 864553

2093800

18613882

00

25000

18588882

9155145

9433737

9294444

Block No. Lot No. Qualification Account No.	Land Dimensions Building Description Additional Lots Acreage	Prop. Class	Owner's Name Address City State Property Location	Billing Code Zip Code	Land Improvement Exemption Net Total	2021 Property Tax Special Dist	2021 Total Tax Deduction Net Tax	Amt.Billed 2021 1st Q 2nd Q Total	2nd Half 2021 3rd Q 4th Q Total	Preliminary 2022 Tax 1st Q 2nd Q Total
24 37 2425-SF.	100X152 2SF2G-7-3-3 .3489	2	WNOROWSKI, MARGARET 47 FAIRVIEW RD CLARK, N J 47 FAIRVIEW ROAD	07066 R150 11	53000 123200 176200	1566418	1566418 00 1566418	385218 385217 770435	397992 397991 795983	391605 391604 783209
24 38.01	10X265 .0608	1	ARATOM CORP % MORRIS BARNETT 286 N BROAD ST ELIZABETH, N J REAR FAIRVIEW RD	07208 R150 11	1000 0 1000	8890	8890 00 8890	2187 2186 4373	2259 2258 4517	2223 2222 4445
24 38.02	10X490 .1125	1	PARK CREST, INC P O BOX 236 ISELIN, N J REAR FAIRVIEW RD	08830 R150 11	2000 0 2000	17780	17780 00 17780	4373 4372 8745	4518 4517 9035	4445 4445 8890
25 1.01	120X150 1SF1G-9-4-4.5 .4132	2	APUZZIO, ROY & LISA 115 ARMSTRONG DR CLARK, N J 115 ARMSTRONG DR	07066 R150 11	52000 208000 260000	2311400	2311400 00 2311400	568425 568425 1136850	587275 587275 1174550	577850 577850 1155700
25 2	100X150 1SF1G-6-3-3 .3444	2	THEODOROLEAS, JOHN & DANIELLE 107 ARMSTRONG DR CLARK, NJ 107 ARMSTRONG DR	07066 R150 11	52000 122200 174200	1548638	1548638 00 1548638	380845 380845 761690	393474 393474 786948	387160 387159 774319
25 3 1104-SF.	100X149 1SF1G-5-2-1 .3421	2	LACEY, DANIEL & HEATHER 99 ARMSTRONG DR CLARK, NJ 99 ARMSTRONG DR	07066 R150 11	52000 64000 116000	1031240	1031240 00 1031240	253605 253605 507210	262015 262015 524030	257810 257810 515620
25 4 1756-SF.	100X147 2SF1G-8.5-3-1.5 .3375	2	VAN ALLEN, KEVIN R & CARTEN, ROBERT M 91 ARMSTRONG DR CLARK, N J 91 ARMSTRONG DR	07066 R150 11	52000 90700 142700	1268603	1268603 00 1268603	311978 311978 623956	322324 322323 644647	317151 317151 634302
25 5 1385-SF.	100X143 1.5SF1G-6-3-1.5 .3283	2	KENNEDY, THOMAS J & JOSEPHINE M 83 ARMSTRONG DR CLARK, N J 83 ARMSTRONG DR	00660 07066 R150 11	52000 84100 136100	1209929	1209929 00 1209929	297549 297549 595098	307416 307415 614831	302483 302482 604965
25 6 1327-SF.	100X141 1SF1G-6-3-1.5 .3237	2	GALLO, ROMEO E & JENNIFER J 75 ARMSTRONG DR CLARK, N J 75 ARMSTRONG DR	00660 07066 R150 11	52000 66700 118700	1055243	1055243 00 1055243	259508 259508 519016	268114 268113 536227	263811 263811 527622
25 7	100X140 1.5SF1G-7-4-2 .3214	2	CHIN, LILLIAN 67 ARMSTRONG DR CLARK, NJ 67 ARMSTRONG DR	07066 R150 11	52000 71600 123600	1098804	1098804 00 1098804	270221 270220 540441	279182 279181 558363	274701 274701 549402
25 8	100X183 2SF2G-7-4-2.5 .4201	2	RODACK, REGINA 70 HILLCREST DR CLARK, N J 70 HILLCREST DR	00660 07066 R150 11	54000 105900 159900	1421511	1421511 00 1421511	344335 344334 688669	366421 366421 732842	355378 355378 710756
25 9 1580-SF.	100X183 1SB1G-6-3-1.5 .4201	2	VAGUEIRO, LUIS & MARIA 78 HILLCREST DR CLARK, N J 78 HILLCREST DR	07066 R150 11	54000 143100 197100	1752219	1752219 00 1752219	430910 430910 861820	445200 445199 890399	438055 438055 876110
25 10	100X183 .4201	2	MONARI, LOUIS JAMES & TRACY A 84 HILLCREST DR CLARK, NJ 84 HILLCREST DR	07066 R150 11	54000 151500 205500	1826895	1826895 00 1826895	449275 449274 898549	464173 464173 928346	456724 456724 913448
25 11	100X183 .4201	2	RANDAZZA, GREGORY & MARIA 94 HILLCREST DR CLARK, NJ 94 HILLCREST DR	07066 R150 11	54000 236000 290000	2578100	2578100 00 2578100	634013 634012 1268025	655038 655037 1310075	644525 644525 1289050

Block No. Lot No. Qualification Account No.	Land Dimensions Building Description Additional Lots Acreage	Prop. Class	Owner's Name Address City State Property Location	Billing Code Zip Code	Land Improvement Exemption Net Total	2021 Property Tax Special Dist	2021 Total Tax Deduction Net Tax	Amt.Billed 2021 1st Q 2nd Q Total	2nd Half 2021 3rd Q 4th Q Total	Preliminary 2022 Tax 1st Q 2nd Q Total
25 12 1918-SF.	100X183 1.5SF1G-4-2-1 .4201	2	ENEZIO, MARTIN & LAURA 102 HILLCREST DR CLARK, N J 102 HILLCREST DR	00660 07066 R150 11	54000 106700 160700	1428623	1428623 00	351331 351330	362981 362981	357156 357156
25 13	100X183 .4201	2	CANCELLIERE, STEVEN 110 HILLCREST DR CLARK, NJ 110 HILLCREST DR	07066 R150 11	54000 141600 195600	1738884	1738884 00	427631 427630	441812 441811	434721 434721
25 14 3240-SF.	100X183 2SF2G-11-6-2.5 .4201	2	LOJO, MANUEL & MARIA 118 HILLCREST DR CLARK, N J 118 HILLCREST DR	07066 R150 11	54000 134800 188800	1678432	1678432 00	412764 412764	426452 426452	419608 419608
25 15.01 5577-SF.	118X183 .4957	2	CANCELLIERE, JOHN & DEBORAH 128 HILLCREST DR CLARK, NJ 128 HILLCREST DR	07066 R150 11	58300 331700 390000	3467100	3467100 00	852638 852637	880913 880912	866775 866775
26 1	100X140 .3214	2	NUDO, JONATHAN M & MURAWSKI, DANIEL 57 ARMSTRONG DR CLARK, NJ 57 ARMSTRONG DR	07066 R150 11	52500 151600 204100	1814449	1814449 00	446214 446214	461011 461010	453613 453612
26 2 2236 SF	100X140 1.5SF1G-6-3-2 .3214	2	CLINEBELL, MARK S & EILEEN M 49 ARMSTRONG DR CLARK, N J 49 ARMSTRONG DR	07066 R150 11	52000 89700 141700	1259713	1259713 00	309792 309792	320065 320064	314929 314928
26 3 1700-SF.	100X140 2SF-7-3-2 .3214	2	FRANKOVSKY, STEPHEN & DONNA 41 ARMSTRONG DR CLARK, NJ 41 ARMSTRONG DR	00660 07066 R150 11	52000 81000 133000	1182370	1182370 00	290772 290771	300414 300413	295593 295592
26 4 1601 SF	100X140 1.5SF1G-5-2-2 .3214	2	KOWALSKI, NANCY 33 ARMSTRONG DR CLARK, N J 33 ARMSTRONG DR	07066 R150 11	52000 87600 139600	1241044 S1	1241044 -25000	298951 298950	309072 309071	304011 304011
26 5 1280-SF.	100X150 1SF1G-6-3-1 .3444	2	NORMAN, ROBERT A & JACQUELINE A 25 ARMSTRONG DR CLARK, N.J. 25 ARMSTRONG DR	00660 07066 R150 11	52100 80200 132300	1176147	1176147 00	289241 289241	298833 298832	294037 294037
26 6	95X165 2SF1G-6-3-2.5 .3598	2	JONES, MATTHEW G & MCMANUS, MARIA 17 ARMSTRONG DR CLARK, NJ 17 ARMSTRONG DR	07066 R150 11	52500 77000 129500	1151255	1151255 00	283120 283119	292508 292508	287814 287814
26 7	85X150 1SS1G-8-4-1.5 .2927	2	KUSELIAS, PETER & VAN DEN BROECK, M 932 LAKE AVE CLARK, NJ 932 LAKE AVE	07066 R150 11	45000 91200 136200	1210818	1210818 00	297768 297767	307642 307641	302705 302704
26 8	81X150 1SF-5-3-1 .2789	2	PRAINO, SALVATORE & BALCAZAR, GWEND 930 LAKE AVE CLARK, NJ 930 LAKE AVE	07066 R150 11	45000 102100 147100	1307719	1307719 00	321598 321597	332262 332262	326930 326930
26 9 1617-SF.	117X124 1SB2G-6-3-2 .3331	2	SPAZIANI, SHAYNE M & ADRIENNE L 8 HILLCREST DR CLARK, NJ 8 HILLCREST DR	00660 07066 R150 11	52000 101500 153500	1364615	1364615 00	335590 335589	346718 346718	341154 341154
26 10 1456-SF.	100X117 2SF2G-7-4-2 .2686	2	GUNSIOROWSKI, RAYMOND W & COLEEN K- 16 HILLCREST DR CLARK, N J 16 HILLCREST DR	00660 07066 R150 11	52000 79200 131200	1166368	1166368 00	286836 286836	296348 296348	291592 291592

2383300

21187537

00

25000

21162537

10408483

10754054

10581272

Block No. Lot No. Qualification Account No.	Land Dimensions Building Description Additional Lots Acreage	Prop. Class	Owner's Name Address City State Property Location	Billing Code Zip Code	Land Improvement Exemption Net Total	2021 Property Tax Special Dist	2021 Total Tax Deduction Net Tax	Amt.Billed 2021 1st Q 2nd Q Total	2nd Half 2021 3rd Q 4th Q Total	Preliminary 2022 Tax 1st Q 2nd Q Total
26 11	100X117 1SF2G-7-3-2 .2686	2	GROGAN, BRIAN & MELISSA 24 HILLCREST DR CLARK, NJ 24 HILLCREST DR	07066 R150 11	52000 101700 153700	1366393	1366393 00 1366393	336027 336027 672054	347170 347169 694339	341599 341598 683197
26 12 1338-SF.	100X117 1SF1G-6-3-1 .2686	2	FIDURSKI, WILLIAM T & LORRAINE 32 HILLCREST DR CLARK, N J 32 HILLCREST DR	01530 07066 R150 11	52000 69800 121800	1082802	1082802 00 1082802	266286 266285 532571	275116 275115 550231	270701 270700 541401
26 13 1302-SF.	108X125 1SF2G-6-3-1.5 .3099	2	RENNA, PETER & DEBORAH 40 HILLCREST DR CLARK, N J 40 HILLCREST DR	00660 07066 R150 11	48000 99200 147200	1308608	1308608 00 1308608	321816 321816 643632	332488 332488 664976	327152 327152 654304
26 14	100X146 2SF2G-8.5-4-2.5 .3352	2	PIMPINELLI, MICHAEL & PHYLLIS M 48 HILLCREST DR CLARK, N J 48 HILLCREST DR	00672 07066 R150 11	52000 115900 167900	1492631	1492631 00 1492631	364230 364229 728459	382086 382086 764172	373158 373158 746316
26 15 2686 SF	108X175 2SF2G .4339	2	BORDAS, TOMAS M & MARIA E 56 HILLCREST DR CLARK, N J 56 HILLCREST DR	00660 07066 R150 11	55000 127300 182300	1620647	1620647 00 1620647	398554 398553 797107	411770 411770 823540	405162 405162 810324
27 1 .	115X145 1SF1G-5-2-1 .3828	2	LIGHT, FRANCIS B & CATHERINE B 11 THOMAS DR CLARK, NJ 11 THOMAS DR	07066 R150 12	53500 69700 123200	1095248	1095248 00 1095248	269346 269346 538692	278278 278278 556556	273812 273812 547624
27 2	100X145 1SF1G-6-3-1.5 .3329	2	FILIPPONE, THOMAS & NICOLE 21 THOMAS DR CLARK, NJ 21 THOMAS DR	07066 R150 12	52000 72400 124400	1105916 W1	1105916 -25000 1080916	265720 265719 531439	274739 274738 549477	270229 270229 540458
27 3 1064-SF.	100X145 1SF1G-6-3-1.5 .3329	2	WELCH, WAYNE W & STEPHANIE A 29 THOMAS DR CLARK, N J 29 THOMAS DR	07066 R150 12	52000 65300 117300	1042797	1042797 00 1042797	256448 256447 512895	264951 264951 529902	260700 260699 521399
27 4	100X145 1SF1G-5-3-1 .3329	2	BAJRAMOVIC, ARIAN 37 THOMAS DR CLARK, NJ 37 THOMAS DR	07066 R150 12	52000 71100 123100	1094359	1094359 00 1094359	269128 269127 538255	278052 278052 556104	273590 273590 547180
27 5 2084-SF.	100X145 1SF1G-5-2-1 .3329	2	MEGA, ROBERT AND MARGARET 45 THOMAS DR CLARK, N J 45 THOMAS DR	00660 07066 R150 12	52000 100600 152600	1356614	1356614 00 1356614	333622 333622 667244	344685 344685 689370	339154 339153 678307
27 6	100X145 2SF2G .3329	2	LAROSA, NICHOLAS & MARIA 53 THOMAS DR CLARK, N J 53 THOMAS DR	07066 R150 12	52000 154400 206400	1834896	1834896 00 1834896	451242 451242 902484	466206 466206 932412	458724 458724 917448
27 7 2514 SF	100X145 2SF1G-7-3-1.5 .3329	2	MINNECI, VINCENT B & ALICE L 61 THOMAS DR CLARK, N J 61 THOMAS DR	00660 07066 R150 12	52000 119700 171700	1526413	1526413 00 1526413	375380 375379 750759	387827 387827 775654	381604 381603 763207
27 8 2856-SF.	142X145 2SF2G-7-3-1.5 .4727	2	YEPEZ, MARGARITA 69 THOMAS DR CLARK, N J 69 THOMAS DR	07066 R150 12	55700 136400 192100	1707769	1707769 00 1707769	419979 419979 839958	433906 433905 867811	426943 426942 853885
27 9	112X145 2SF2G-8-4-2.5 .3728	2	BARTO, FRANK C JR & VALERIE A 52 MC COLLUM DR CLARK, N J 52 MC COLLUM DR	07066 R150 12	52200 151200 203400	1808226	1808226 00 1808226	444684 444683 889367	459430 459429 918859	452057 452056 904113

2187100

19443319

00

25000

19418319

9544916

9873403

9709163

Block No. Lot No. Qualification Account No.	Land Dimensions Building Description Additional Lots Acreage	Prop. Class	Owner's Name Address City State Property Location	Billing Code Zip Code	Land Improvement Exemption Net Total	2021 Property Tax Special Dist	2021 Total Tax Deduction Net Tax	Amt.Billed 2021 1st Q 2nd Q Total	2nd Half 2021 3rd Q 4th Q Total	Preliminary 2022 Tax 1st Q 2nd Q Total
27 10	100X145 1SF1G-6-3-1 .3329	2	MAUL, THOMAS J 44 MC COLLUM DR CLARK, N J 44 MC COLLUM DR	00672 07066 R150 12	52000 126300 178300	1585087	1585087 00	389809 389808	402735 402735	396272 396272
27 11	100X145 1SF2G-5-2-1 .3329	2	STOUT, JONATHAN E & JENNIFER M 36 MC COLLUM DR CLARK, NJ 36 MC COLLUM DR	07066 R150 12	52000 120600 172600	1534414	1534414 00	377347 377347	389860 389860	383604 383603
27 12	100X145 1SF1G-6-3-1.5 .3329	2	SALAEHLDIN, AMR 28 MC COLLUM DR CLARK, NJ 28 MC COLLUM DR	07066 R150 12	52000 75600 127600	1134364	1134364 00	278966 278965	288217 288216	283591 283591
27 13 1764 SF	100X145 1SF2G-6-3-1 .3329	2	HOEPFEL, WILLIAM H & ANNE M 20 MC COLLUM DR CLARK, N J 20 MC COLLUM DR	07066 R150 12	52000 76700 128700	1144143 V1	1144143 -25000	275121 275120	284451 284451	279786 279786
27 14	100X145 2SF1G-7-4-1.5 .3329	2	MIRANDA, JOAO 12 MC COLLUM DR CLARK, NJ 12 MC COLLUM DR	07066 R150 12	52000 66600 118600	1054354	1054354 00	253040 253039	274138 274137	263589 263588
27 15 2304-SF.	106X145 2SF2G-8-4-2.5 .3528	2	COLUCCI, ELENA 4 MC COLLUM DR CLARK, N J 4 MC COLLUM DR	05685 07066 R150 12	52000 99800 151800	1349502	1349502 00	331873 331873	342878 342878	337376 337375
28 2.01	.406 AC .4060	1	LOG CABIN ESTATES CONDOMINIUM ASSOC PO BOX 578 WESTFIELD, NJ RARITAN ROAD	07090	0 0 0	00	00 00 00	00 00 00	00 00 00	00 00 00
28 2.01 C0001 1625-SF.	.113 ACRE 2SF CONDO-5-2-3 .1130	2	MALFATTO, CLOTILDA 675 RARITAN ROAD UNIT#001 CLARK, NJ 675 RARITAN ROAD UNIT#001 RA	07066 16	30000 82500 112500	1000125	1000125 00	245954 245953	254109 254109	250032 250031
28 2.01 C0002	.113 ACRE +.5 2SF CONDO-5-2-2 .1130	2	MAYER, JULIUS ROBERT & BONNIE E 675 RARITAN ROAD UNIT#2 CLARK, NJ 675 RARITAN ROAD UNIT#002 R.A.	07066 16	30000 82500 112500	1000125	1000125 00	245954 245953	254109 254109	250032 250031
28 2.01 C0003 1691-SF.	.113 ACRE +.3 2SF CONDO-5.5-2 .1130	2	MC CARTHY, MARY 675 RARITAN RD-UNIT-3 CLARK, N J 675 RARITAN ROAD UNIT#003 R.A.	07066 16	30000 82500 112500	1000125	1000125 00	245954 245953	254109 254109	250032 250031
28 2.01 C0004 1691-SF.	.113 ACRE +.3 2SF CONDO-5.5-2 .1130	2	JANECZKO, JUDITH MONICA 675 RARITAN ROAD UNIT#004 CLARK, NJ 675 RARITAN ROAD UNIT#004 R.A.	07066 16	30000 82500 112500	1000125	1000125 00	245954 245953	254109 254109	250032 250031
28 2.01 C0005 1691-SF.	.113 ACRE +.3 2SF CONDO-5.5-2 .1130	2	SEGRETO, JOSEPH & THERESA E 675 RARITAN RD-UNIT-5 CLARK, N J 675 RARITAN ROAD UNIT#005 R.A.	00660 07066 16	30000 82500 112500	1000125 V1	1000125 -25000	239704 239703	247859 247859	243782 243781
28 2.01 C0006 1691-SF.	.113 ACRE +.3 2SF CONDO-5.5-2 .1130	2	MAZZUCCO, GEORGE & PATRICIA 675 RARITAN RD-UNIT-6 CLARK, NJ 675 RARITAN ROAD UNIT#006 R.A.	07066 16	30000 86100 116100	1032129	1032129 00	253824 253824	262241 262240	258033 258032
28 2.01 C0007	.113 ACRE +.3 2SF CONDO-5.5-2 .1130	2	WALSH, KEVIN & BLERTA 675 RARITAN ROAD UNIT#007 CLARK, NJ 675 RARITAN ROAD UNIT#007 R.A.	07066 16	30000 82500 112500	1000125	1000125 00	245954 245953	254109 254109	250032 250031

1668700

14834743

00

50000

14784743

7258898

7525845

7392376

Block No. Lot No. Qualification Account No.	Land Dimensions Building Description Additional Lots Acreage	Prop. Class	Owner's Name Address City State Property Location	Billing Code Zip Code	Land Improvement Exemption Net Total	2021 Property Tax Special Dist	2021 Total Tax Deduction Net Tax	Amt.Billed 2021 1st Q 2nd Q Total	2nd Half 2021 3rd Q 4th Q Total	Preliminary 2022 Tax 1st Q 2nd Q Total
28 2.01 C0008 1556-SF.	.113 ACRE 2SF CONDO-5-2-2 .1130	2	BOROVITZ, EDWARD & MARGARET 675 RARITAN RD-UNIT-8 CLARK, N J 675 RARITAN ROAD UNIT#008	07066 R.A. 16	30000 82500 112500	1000125	1000125 00	245954 245953	254109 254109	250032 250031
28 2.01 C0009	.113 ACRE 2SF CONDO-5-2-3 .1130	2	GLUCK, BRUCE J & SHERYL B 675 RARITAN ROAD UNIT 9 CLARK, NJ 675 RARITAN ROAD UNIT#009	07066 R.A. 16	30000 84900 114900	1021461	1021461 00	251201 251200	259530 259530	255366 255365
28 2.01 C0010 1691-SF.	.113 ACRE +3 2SF CONDO-5.5-2 .1130	2	SHINGO, SUMINKO 675 RARITAN RD-UNIT-10 CLARK, N J 675 RARITAN ROAD UNIT#010	07066 R.A. 16	30000 82500 112500	1000125	1000125 00	245954 245953	254109 254109	250032 250031
28 2.01 C0011 1691-SF.	.113 ACRE +3 2SF CONDO-5.5-2 .1130	2	ZAWISLAK, KATHLEEN M 675 RARITAN RD-UNIT-11 CLARK, NJ 675 RARITAN ROAD UNIT#011	07066 R.A. 16	30000 82500 112500	1000125	1000125 00	245954 245953	254109 254109	250032 250031
28 2.01 C0012 1691-SF.	.113 ACRE +3 2SF CONDO-5.5-2 .1130	2	LAUDATI, ANNA MARIE 675 RARITAN ROAD UNIT#012 CLARK, NJ 675 RARITAN ROAD UNIT#012	07066 R.A. 16	30000 82500 112500	1000125 W1	1000125 -25000	239704 239703	247859 247859	243782 243781
28 2.01 C0013	.113 ACRE +3 2SF CONDO-5-2-2 .1130	2	CHALOKA, ANDREW & TERESA 675 RARITAN RD-UNIT-13 CLARK, N J 675 RARITAN ROAD UNIT#013	07066 R.A. 16	30000 82500 112500	1000125 V1	1000125 -25000	239704 239703	247859 247859	243782 243781
28 2.01 C0014	.113 ACRE +3 2SF CONDO-5-2-3 .1130	2	CARDOSO, AURELIO 675 RARITAN ROAD UNIT#014 CLARK, NJ 675 RARITAN ROAD UNIT#014	07066 R.A. 16	30000 82500 112500	1000125	1000125 00	245954 245953	254109 254109	250032 250031
28 2.01 C0015 1667-SF.	.113 ACRE +.5 2SF CONDO-5-2-2 .1130	2	YANUKONIS, CHERYL A 675 RARITAN RD-UNIT-15 CLARK, N.J. 675 RARITAN ROAD UNIT#015	07066 R.A. 16	30000 82500 112500	1000125	1000125 00	245954 245953	254109 254109	250032 250031
28 2.01 C0016	.113 ACRE +3 2SF CONDO-5.5-2 .1130	2	SMITH, WILLIAM F & SUSAN 675 RARITAN ROAD, UNIT 16 CLARK, NJ 675 RARITAN ROAD UNIT#016	07066 R.A. 16	30000 82500 112500	1000125	1000125 00	245954 245953	254109 254109	250032 250031
28 2.01 C0017	.113 ACRE +3 2SF CONDO-5.5-2 .1130	2	GOLDFARB, CHAD 675 RARITAN ROAD UNIT#017 CLARK, NJ 675 RARITAN ROAD UNIT#017	07066 R.A. 16	30000 84500 114500	1017905	1017905 00	250326 250326	258627 258626	254477 254476
28 2.01 C0018	.113 ACRE +3 2SF CONDO-5.5-2 .1130	2	RAFTIS, CAROL 675 RARITAN ROAD UNIT#018 CLARK, NJ 675 RARITAN ROAD UNIT#018	07066 R.A. 16	30000 82500 112500	1000125	1000125 00	245954 245953	254109 254109	250032 250031
28 2.01 C0019 1625-SF.	.113 ACRE +3 2SF CONDO-5-2-3 .1130	2	EVANS, JOSEPHINE 675 RARITAN RD-UNIT-19 CLARK, N J 675 RARITAN ROAD UNIT#019	07066 R.A. 16	30000 82500 112500	1000125 W1	1000125 -25000	239704 239703	247859 247859	243782 243781
28 2.01 C0020	.113 ACRE +3 2SF CONDO-5-2-3 .1130	2	OLIVEIRA, MARIA 675-20 RARITAN ROAD CLARK, NJ 675 RARITAN ROAD UNIT#020	07066 R.A. 16	30000 82500 112500	1000125	1000125 00	245954 245953	254109 254109	250032 250031
28 2.01 C0021 1667-SF.	.113 ACRE +.5 2SF CONDO-5-2-2 .1130	2	MICHELE, DE MAIO 675 RARITAN RD-UNIT-21 CLARK, N J 675 RARITAN ROAD UNIT#021	07066 R.A. 16	30000 82500 112500	1000125	1000125 00	245954 245953	254109 254109	250032 250031

1579400

14040866

00

75000

13965866

6868437

7097429

6982940

Block No. Lot No. Qualification Account No.	Land Dimensions Building Description Additional Lots Acreage	Prop. Class	Owner's Name Address City State Property Location	Billing Code Zip Code	Land Improvement Exemption Net Total	2021 Property Tax Special Dist	2021 Total Tax Deduction Net Tax	Amt.Billed 2021 1st Q 2nd Q Total	2nd Half 2021 3rd Q 4th Q Total	Preliminary 2022 Tax 1st Q 2nd Q Total
28 2.01 C0022 1691-SF.	.113 ACRE +3 2SF CONDO-5.5-2 .1130	2	BROADHEAD, RICHARD F & LORRAINE M 675 RARITAN RD-UNIT-22 CLARK, N J 675 RARITAN ROAD UNIT#022 R.A. 16	07066	30000 82500 112500	1000125	1000125 00	245954 245953	254109 254109	250032 250031
28 2.01 C0023	.113 ACRE 2SF CONDO-5-2-2 .1130	2	BILLS, GERALD & EUGENIA 675 RARITAN ROAD CLARK, NJ 675 RARITAN ROAD UNIT#023 R.A. 16	07066	30000 79500 109500	973455	973455 00	239395 239394	247333 247333	243364 243364
28 2.01 C0024	.113 ACRE 2SF CONDO-5-2-3 .1130	2	DIVINE MOMENTS OF AWARENESS LLC 675 RARITAN ROAD UNIT#024 CLARK, NJ 675 RARITAN ROAD UNIT#024 R.A. 16	07066	30000 79500 109500	973455	973455 00	239395 239394	247333 247333	243364 243364
28 2.01 C0025	.113 ACRE +3 2SF CONDO-5.5-2 .1130	2	PATRICCO, ANTHONY J & MARILYN A 675 RARITAN ROAD UNIT#25 CLARK, NJ 675 RARITAN ROAD UNIT#025 R.A. 16	07066	30000 82500 112500	1000125	1000125 00	245954 245953	254109 254109	250032 250031
28 2.01 C0026	.113 ACRE +5 2SF CONDO-5-2-2 .1130	2	HAMPP, JENNIFER & RICHARD C 675 RARITAN ROAD UNIT-26 CLARK, NJ 675 RARITAN ROAD UNIT#026 R.A. 16	07066	30000 84900 114900	1021461	1021461 00	251201 251200	259530 259530	255366 255365
28 2.01 C0027 1691-SF.	.113 ACRE +3 2SF CONDO-5.5-2 .1130	2	DONZELLA, BARBARA S 675 RARITAN RD-UNIT-27 CLARK, N J 675 RARITAN ROAD UNIT#027 R.A. 16	07066	30000 82500 112500	1000125	1000125 00	245954 245953	254109 254109	250032 250031
28 2.01 C0028 1625-SF.	.113 ACRE 2SF CONDO-5-2-3 .1130	2	MORTELLITO, ANTOINETTE 675 RARITAN RD-UNIT-28 CLARK, N J 675 RARITAN ROAD UNIT#028 R.A. 16	07066	30000 82500 112500	1000125	1000125 00	245954 245953	254109 254109	250032 250031
28 2.01 C0029	.113 ACRE 2SF CONDO-5-2-3 .1130	2	SPECHT, LINDA 675 RARITAN ROAD UNIT 29 CLARK, NJ 675 RARITAN ROAD UNIT#029 R.A. 16	07066	30000 79500 109500	973455	973455 00	239395 239394	247333 247333	243364 243364
28 2.01 C0030 1691-SF.	.113 ACRE +3 2SF CONDO-5.5-2 .1130	2	HERZFELD, GARY & JOAN 675 RARITAN RD-UNIT-30 CLARK, N J 675 RARITAN ROAD UNIT#030 R.A. 16	07066	30000 79500 109500	973455	973455 00	239395 239394	247333 247333	243364 243364
28 2.01 C0031 1691-SF.	.113 ACRE +3 2SF CONDO-5.5-2 .1130	2	LANIGAN, ERIN 675 RARITAN RD UNIT 31 CLARK, N J 675 RARITAN ROAD UNIT#031 R.A. 16	05685 07066	30000 79500 109500	973455	973455 00	239395 239394	247333 247333	243364 243364
28 2.01 C0032 1667-SF.	.113 ACRE +.5 2SF CONDO-5-2-2 .1130	2	COLUCCI, JAMES C 675 RARITAN RD-UNIT-32 CLARK, N J 675 RARITAN ROAD UNIT#032 R.A. 16	07066	30000 79500 109500	973455	973455 -25000	233145 233144	241083 241083	237114 237114
28 2.01 C0033	.113 ACRE +3 2SF CONDO-5.5-2 .1130	2	KIERMAIER, LUDWIG P & SHALENE 675 RARITAN ROAD UNIT#033 CLARK, NJ 675 RARITAN ROAD UNIT#033 R.A. 16	07066	30000 79500 109500	973455	973455 00	239395 239394	247333 247333	243364 243364
28 2.01 C0034	.113 ACRE +.5 2SF CONDO-5-2-2 .1130	2	NOVELLO, DAVID A 675 RARITAN ROAD UNIT#034 CLARK, NJ 675 RARITAN ROAD UNIT#034 R.A. 16	07066	30000 79500 109500	973455	973455 00	239395 239394	247333 247333	243364 243364
28 2.01 C0035 1691-SF.	.113 ACRE +3 2SF CONDO-5.5-2 .1130	2	SALEH, LAILA & MATTHEW 675 RARITAN RD-UNIT-35 CLARK, N J 675 RARITAN ROAD UNIT#035 R.A. 16	07066	30000 81500 111500	991235	991235 00	243767 243767	251851 251850	247809 247809

1552400

13800836

00

25000

13775836

6775375

7000461

6887925

Block No. Lot No. Qualification Account No.	Land Dimensions Building Description Additional Lots Acreage	Prop. Class	Owner's Name Address City State Property Location	Billing Code Zip Code	Land Improvement Exemption Net Total	2021 Property Tax Special Dist	2021 Total Tax Deduction Net Tax	Amt.Billed 2021 1st Q 2nd Q Total	2nd Half 2021 3rd Q 4th Q Total	Preliminary 2022 Tax 1st Q 2nd Q Total
28 2.01 C0036 1556-SF.	.113 ACRE 2SF CONDO-5-2-2 .1130	2	CAREY, CHARLES B & SAUSMER, LAUREN 675 RARITAN ROAD UNIT#036 CLARK, NJ 675 RARITAN ROAD UNIT#036	07066 R.A. 16	30000 79500 109500	973455	973455 00 973455	239395 239394 478789	247333 247333 494666	243364 243364 486728
28 2.02 4194 SF	0.369 AC .3690	2	UGOKWE, ANTHONIA 655 RARITAN RD CLARK, N J 655 RARITAN ROAD	00660 07066 R150 12	45600 181500 227100	2018919	2018919 00 2018919	496498 496497 992995	512962 512962 1025924	504730 504730 1009460
28 3.01 2345 SF	17,245 SF .0004	2	SCHIUMO, PAUL 2 HOLLANDER HILL CT CLARK, NJ 2 HOLLANDER HILL CT	07066 R150 12	52000 223000 275000	2444750	2444750 00 2444750	601219 601219 1202438	621156 621156 1242312	611188 611187 1222375
28 3.02	18,583 SF .0004	2	PEDICINE, EDMUND F & DONNA L 4 HOLLANDER HILL CT CLARK, NJ 4 HOLLANDER HILL CT	07066 R150 12	52000 211000 263000	2338070	2338070 00 2338070	574984 574984 1149968	594051 594051 1188102	584518 584517 1169035
28 3.03 3607 SF	16,466 SF .0004	2	CECE, MICHAEL & GENEVIEVE 6 HOLLANDER HILL CT CLARK, NJ 6 HOLLANDER HILL CT	07066 R150 12	52000 188000 240000	2133600	2133600 00 2133600	524700 524700 1049400	542100 542100 1084200	533400 533400 1066800
28 3.04	17,323 SF .0004	2	NOONAN, DANIEL & JIMENA 8 HOLLANDER HILL CT CLARK, NJ 8 HOLLANDER HILL CT	07066 R150 12	52000 198000 250000	2222500	2222500 00 2222500	546563 546562 1093125	564688 564687 1129375	555625 555625 1111250
28 5 2150-SF.	150X403 1SB1G 1.3877	4A	EVERITT&MAISEL REAL ESTATE AS,LLP 625 RARITAN RD CLARK, N J 625 RARITAN ROAD	07066 R150 12	66000 159000 225000	2000250	2000250 00 2000250	491907 491906 983813	508219 508218 1016437	500063 500062 1000125
28 5.01	100X415 2SB2G-9-4-2.5 .9527	2	SZULIMOWSKI, KRZYSZTOF & BEATA 623 RARITAN ROAD CLARK, NJ 623 RARITAN ROAD	07066 R150 12	57200 150500 207700	1846453	1846453 00 1846453	454085 454084 908169	469142 469142 938284	461614 461613 923227
28 6 1340-SF.	150X426 1SB2G-6-3-1 1.4669	2	HORNER, WILLIAM 615 RARITAN ROAD CLARK, NJ 615 RARITAN ROAD	07066 R150 12	67500 78000 145500	1293495	1293495 00 1293495	318100 318099 636199	328648 328648 657296	323374 323374 646748
28 7.01 3800-SF.	.408 AC 9-5-3 .4080	2	MUHLGEIER, J & L & SPEARNOCK, S & J 18 CHARLOTTE DRIVE CLARK, NJ 18 CHARLOTTE DRIVE	07066 R150 12	48000 194200 242200	2153158	2153158 00 2153158	529510 529510 1059020	547069 547069 1094138	538290 538289 1076579
28 7.02	.591 ACRES .5910	2	WIGGINTON, ERIC 14 CHARLOTTE DR CLARK, NJ 14 CHARLOTTE DRIVE	07066 R150 12	51300 179100 230400	2048256	2048256 00 2048256	503712 503712 1007424	520416 520416 1040832	512064 512064 1024128
28 7.03	.374 ACRES .3740	2	MURETTA, STEPHEN & MARLENE 10 CHARLOTTE DR CLARK, NJ 10 CHARLOTTE DRIVE	07066 R150 12	52700 208800 261500	2324735	2324735 00 2324735	571705 571704 1143409	590663 590663 1181326	581184 581184 1162368
28 7.04	.442 ACRES .4420	2	PIRTSKHALAVA, SHALVA & YELENA 6 CHARLOTTE DRIVE CLARK, NJ 6 CHARLOTTE DRIVE	07066 R150 12	54000 220900 274900	2443861	2443861 00 2443861	601001 601000 1202001	620930 620930 1241860	610966 610965 1221931
28 7.05	.442 ACRES .4420	2	MASSAK, PETER 2 CHARLOTTE DRIVE CLARK, NJ 2 CHARLOTTE DRIVE	07066 R150 12	54000 196000 250000	2222500	2222500 00 2222500	630952 630952 1261904	480298 480298 960596	555625 555625 1111250

Block No. Lot No. Qualification Account No.	Land Dimensions Building Description Additional Lots Acreage	Prop. Class	Owner's Name Address City State Property Location	Billing Code Zip Code	Land Improvement Exemption Net Total	2021 Property Tax Special Dist	2021 Total Tax Deduction Net Tax	Amt.Billed 2021 1st Q 2nd Q Total	2nd Half 2021 3rd Q 4th Q Total	Preliminary 2022 Tax 1st Q 2nd Q Total
28 8.06	.366 ACRES .3660	2	TASHAROFI, KAMRAN 1 CHARLOTTE DR CLARK, NJ 1 CHARLOTTE DR	07066 R150 12	50500 196800 247300	2198497	2198497 00	540660 540660	558589 558588	549625 549624 1099249
28 8.07	.347 ACRES .3470	2	GONOR, BRIAN & ANGELICA 5 BENISH COURT CLARK, NJ 5 BENISH COURT	07066 R150 12	52100 201700 253800	2256282	2256282 00	554871 554870	573271 573270	564071 564070 1128141
28 8.08	.427 ACRES .4270	2	LA BARBERA, VINCENT & MELISSA 9 BENISH CT CLARK, NJ 9 BENISH COURT	07066 R150 12	53700 205700 259400	2306066	2306066 00	567114 567113	585920 585919	576517 576516 1153033
28 9.01	.702 AC .7020	1	FOURTH M.P.P.L. REALTY CO 16 E. BLANKE ST PO 2177 LINDEN, NJ 565 RARITAN ROAD	07036	58500 0 58500	520065	520065 00	127896 127896	132137 132136	130017 130016 260033
28 9.02	.658 AC .6580	1	ZASTROW, ALAN & AMANDA 3 CHARLOTTE DRIVE CLARK, NJ 3 CHARLOTTE DRIVE	07066	57700 0 57700	512953	512953 00	126147 126147	130330 130329	128239 128238 256477
28 9.03	.379 AC .3790	1	TORRES, ALFRED & LISA 2 BENISH CT CLARK, NJ 2 BENISH CT	07066	52800 0 52800	469392	469392 00	115434 115434	119262 119262	117348 117348 234696
28 9.04	.393 AC .3930	2	BRAND, TIMOTHY & KELLY 4 BENISH CT CLARK, NJ 4 BENISH COURT	07066 R150 12	53100 209200 262300	2331847	2331847 00	573454 573453	592470 592470	582962 582962 1165924
28 10	4 AC 4.0000	15D	ZION SLOVAK EVANG LUTH CHURCH 559 RARITAN RD CLARK, N J 559 RARITAN ROAD	07066 R150 12	*EXEMPT*	00	00 00 00	00 00 00	00 00 00	00 00 00
28 10.01	107X142 1SF2G-7-3-2 .3488	2	MARIN, NELSON & RAQUEL 2 AYERS LA CLARK, N J 2 AYERS LANE	00660 07066 R150 12	50200 106600 156800	1393952	1393952 00	342804 342804	354172 354172	348488 348488 696976
28 10.02 2384-SF.	106X142 2SF2G-8-4-2.5 .3455	2	GUARRACI, ANTHONY & MARIA CONCETTA 8 AYERS LA CLARK, N J 8 AYERS LANE	00154 07066 R150 12	52100 123800 175900	1563751	1563751 00	384562 384561	397314 397314	390938 390938 781876
28 10.03 2098-SF.	106X142 1SB2G-8-4-2 .3455	2	DASKALOS, EVANGELOS & ATHENA 16 AYERS LA CLARK, N J 16 AYERS LANE	07066 R150 12	52100 122500 174600	1552194	1552194 00	381720 381719	394378 394377	388049 388048 776097
28 10.04	108X139 1SB2G-7-3-2 .3446	2	KOZEK, JENNIFER ANNIE 24 AYERS LANE CLARK, NJ 24 AYERS LANE	07066 R150 12	52100 122900 175000	1555750	1555750 00	382594 382594	395281 395281	388938 388937 777875
28 10.05	113X136 1SF2G-8-4-2.5 .3528	2	MAZZA, MARTIN J & JULIE D 32 AYERS LANE CLARK, NJ 32 AYERS LANE	07066 R150 12	53200 110800 164000	1457960	1457960 00	358545 358545	370435 370435	364490 364490 728980
28 10.07 2671 SF	100X150 1SB2G-8-4-2.5 .3444	2	FONTANA, THOMAS & ALICE DE SANTO- 40 AYERS LA CLARK, N J 40 AYERS LANE	00672 07066 R150 12	52100 146700 198800	1767332 V1	1767332 -25000	428377 428376	442790 442789	435583 435583 871166

2236900

19886041

00

25000

19861041

9768350

10092691

9930523

Block No. Lot No. Qualification Account No.	Land Dimensions Building Description Additional Lots Acreage	Prop. Class	Owner's Name Address City State Property Location	Billing Code Zip Code	Land Improvement Exemption Net Total	2021 Property Tax Special Dist	2021 Total Tax Deduction Net Tax	Amt.Billed 2021 1st Q 2nd Q Total	2nd Half 2021 3rd Q 4th Q Total	Preliminary 2022 Tax 1st Q 2nd Q Total
28 21 2369-SF.	100X125 2SF-6-2-2.5 .2870	2	COSTA, MANUEL & ANA P 52 ARMSTRONG DR CLARK, N J 52 ARMSTRONG DR	00672 07066 R150 12	48000 103600 151600	1347724	1347724 00	331436 331435 662871	342427 342426 684853	336931 336931 673862
28 22	100X131 .3007	2	DECKER, HOWARD & LEANNA 60 ARMSTRONG DR CLARK, NJ 60 ARMSTRONG DR	07066 R150 12	48000 80000 128000	1137920	1137920 00	279840 279840 559680	289120 289120 578240	284480 284480 568960
28 23 1620 SF	100X140 1.5SF1G-7-3-1.5 .3214	2	BECK, JO ANN 68 ARMSTRONG DR CLARK, N J 68 ARMSTRONG DR	07066 R150 12	48000 76000 124000	1102360	1102360 S1 -50000 W1 1052360	258595 258595 517190	267585 267585 535170	263090 263090 526180
28 24	100X145 .3329	2	SPOND, JEFFREY & NIKKI 76 ARMSTRONG DR CLARK, NJ 76 ARMSTRONG DR	07066 R150 12	48000 94500 142500	1266825	1266825 00	311541 311541 623082	321872 321871 643743	316707 316706 633413
28 25	100X150 .3444	2	PATRIARCA, BRUNO A & MARIA G 84 ARMSTRONG DR CLARK, NJ 84 ARMSTRONG DR	07066 R150 12	52100 179600 231700	2059813	2059813 00	506555 506554 1013109	523352 523352 1046704	514954 514953 1029907
28 26 1398-SF.	100X155 1.5SF1G-6-3-2 .3558	2	TORRES, ROBERT & BARBARA 92 ARMSTRONG DR CLARK, N J 92 ARMSTRONG DR	07066 R150 12	52800 79900 132700	1179703	1179703 00	290116 290115 580231	299736 299736 599472	294926 294926 589852
28 27	100X160 1SF2G .3673	2	MARINO, RAYMOND M & MURPHY, JOANN 98 ARMSTRONG DR CLARK, NJ 98 ARMSTRONG DR	07066 R150 12	52700 114400 167100	1485519	1485519 00	365323 365322 730645	377437 377437 754874	371380 371380 742760
28 28	94X164 2SF1G-7-3-2 .3539	2	PASQUALE, BARBARA J 106 ARMSTRONG DR CLARK, N J 106 ARMSTRONG DR	07066 R150 12	53100 81800 134900	1199261	1199261 00	294926 294925 589851	304705 304705 609410	299816 299815 599631
28 29	125X110 2SF1G .3157	2	MARCINO, RICHARD T, JUNE J, RICHARD J 4 THOMAS DR CLARK, NJ 4 THOMAS DR	07066 R150 12	48000 131700 179700	1597533	1597533 00	392870 392869 785739	405897 405897 811794	399384 399383 798767
28 30 2534-SF.	100X114 2SF2G-8-4-2 .2617	2	VACCARO, VINCENT S 14 THOMAS DR CLARK, N J 14 THOMAS DR	07066 R150 12	48000 120200 168200	1495298	1495298 00	367728 367727 735455	379922 379921 759843	373825 373824 747649
28 31 1296-SF.	100X118 2SF2G-7-3-1.5 .2709	2	CAMILLO, BRIAN J & DEBRA 22 THOMAS DR CLARK, N J 22 THOMAS DR	07066 R150 12	48000 67700 115700	1028573	1028573 00	252950 252949 505899	261337 261337 522674	257144 257143 514287
28 32 1412-SF.	100X133 2SF1G-7-3-2 .3053	2	SCATURO, JERRY J JR & LISA M 135 HILLCREST DRIVE CLARK, N J 30 THOMAS DR	00660 07066 R150 12	52000 72600 124600	1107694	1107694 00	272407 272407 544814	281440 281440 562880	276924 276923 553847
28 33 1923-SF.	100X141 1.5SB2G-5-2-1 .3237	2	VACCARO, MICHAEL 38 THOMAS DR CLARK, N J 38 THOMAS DR	00672 07066 R150 12	48000 96900 144900	1288161	1288161 00	316788 316788 633576	327293 327292 654585	322041 322040 644081
28 34	100X148 1SB1G-7-3-2.5 .3398	2	KAPLONSKI, MARY E 46 THOMAS DR CLARK, NJ 46 THOMAS DR	07066 R150 12	52000 82800 134800	1198372	1198372 00	294707 294706 589413	304480 304479 608959	299593 299593 599186

Block No. Lot No. Qualification Account No.	Land Dimensions Building Description Additional Lots Acreage	Prop. Class	Owner's Name Address City State Property Location	Billing Code Zip Code	Land Improvement Exemption Net Total	2021 Property Tax Special Dist	2021 Total Tax Deduction Net Tax	Amt.Billed 2021 1st Q 2nd Q Total	2nd Half 2021 3rd Q 4th Q Total	Preliminary 2022 Tax 1st Q 2nd Q Total
28 35	100X156 .3581	2	YEPEZ, RAMIRO 54 THOMAS DRIVE CLARK, N.J. 54 THOMAS DR	00660 07066 R150 12	52500 192800 245300	2180717	2180717 00	536288 536287	554071 554071	545180 545179
28 36 1098 SF	100X164 1SB1G-9-5-3.5 .3765	2	ZEIK, GEORGE & EVA 62 THOMAS DR CLARK, N J 62 THOMAS DR	01530 07066 R150 12	52900 119100 172000	1529080	1529080 00	376035 376035	388505 388505	382270 382270
28 37	105X168 .4050	2	SUAREZ, LINA & BLANDON, WILBERT 70 THOMAS DR CLARK, NJ 70 THOMAS DR	07066 R150 12	53700 141300 195000	1733550	1733550 00	496061 496060	370715 370714	433388 433387
28 38	101X158 2SF1G-8-4-2.5 .3663	2	ZANNETTI, JEFFREY & ELIZABETH 80 THOMAS DR CLARK, NJ 80 THOMAS DR	07066 R150 12	52600 127000 179600	1596644	1596644 00	392651 392650	405672 405671	399161 399161
28 39 1798	152X124 1SF1G-6-3-1.5 .4327	2	D ELIA, ROSALIE 90 THOMAS DR CLARK, N J 90 THOMAS DR	07066 R150 12	54400 82800 137200	1219708	1219708 00	299954 299953	309901 309900	304927 304927
28.01 1	103X152 1SF2G-8-4-2.5 .3594	2	SOEIRA, GASPAR R & MARIA F 31 AYERS LANE CLARK, NJ 31 AYERS LANE	07066 R150 12	42500 103200 145700	1295273	1295273 00	318537 318537	329100 329099	323819 323818
28.01 2 2194-SF.	106X144 1SF2G-8-4-2.5 .3504	2	WALANO TRUST%DIGREGORIO, MICHELLE 23 AYERS LA CLARK, NJ 23 AYERS LANE	07066 R150 12	42300 102400 144700	1286383	1286383 00	316351 316350	326841 326841	321596 321596
28.01 3	106X142 1SF2G-8-4-2 .3455	2	DERILLO, JERRY & KATHLEEN 15 AYERS LANE CLARK, NJ 15 AYERS LANE	07066 R150 12	42100 108700 150800	1340612	1340612 00	329687 329686	340620 340619	335153 335153
28.01 4	106X142 1SB2G-8-4-2.5 .3455	2	HAMMEL, JAMES P & KRISTEN C 7 AYERS LANE CLARK, NJ 7 AYERS LANE	07066 R150 12	42100 107900 150000	1333500	1333500 00	327938 327937	338813 338812	333375 333375
28.01 5 1960-SF.	107X142 1SF2G-7-3-2 .3488	2	HOVICK, PHILIP & JAMIE LYNN 1 AYERS LA CLARK, N J 1 AYERS LANE	03015 07066 R150 12	52100 118300 170400	1514856	1514856 00	372537 372537	384891 384891	378714 378714
28.01 12 1212-SF.	100X150 1SF1G-5-3-1 .3444	2	COOK, DONALD F & VICTORIA E 505 RARITAN RD CLARK, N J 505 RARITAN ROAD	07066 R150 12	45000 64100 109100	969899 v1	969899 -25000	232270 232270	240180 240179	236225 236225
28.01 13.01	5 ACRES 5.0000	1	STONEHILL CONDOMINIUM ASSOC 960-982 LAKE AVE CLARK, NJ HARVEY COURT	07066	0 0 0	00	00 00 00	00 00 00	00 00 00	00 00 00
28.01 13.01 C0001	CONDO .0000	2	SCHULMAN, JOSEPH 1 HARVEY COURT CLARK, NJ 1 HARVEY COURT	07066	27900 117100 145000	1289050	1289050 00	317007 317006	327519 327518	322263 322262
28.01 13.01 C0002	 .0000	2	MAKOWSKI, MARK & DONNA 2 HARVEY COURT CLARK, NJ 2 HARVEY COURT	07066	27900 113600 141500	1257935	1257935 00	309355 309354	319613 319613	314484 314484

2086300

18547207

00

25000

18522207

9249333

9272874

9261106

Block No. Lot No. Qualification Account No.	Land Dimensions Building Description Additional Lots Acreage	Prop. Class	Owner's Name Address City State Property Location	Billing Code Zip Code	Land Improvement Exemption Net Total	2021 Property Tax Special Dist	2021 Total Tax Deduction Net Tax	Amt.Billed 2021 1st Q 2nd Q Total	2nd Half 2021 3rd Q 4th Q Total	Preliminary 2022 Tax 1st Q 2nd Q Total
28.01 13.01 C0003	.0000	2	DIORIO, BRETT & STEPHANIE 3 HARVEY COURT CLARK, NJ 3 HARVEY COURT	07066	27900 109800 137700	1224153	1224153 00	301047 301047 602094	311030 311029 622059	306039 306038 612077
28.01 13.01 C0004	.0000	2	BUREN LIVING TRUST 4 HARVEY COURT CLARK, NJ 4 HARVEY COURT	07066	27900 106800 134700	1197483	1197483 00	294488 294488 588976	304254 304253 608507	299371 299371 598742
28.01 13.01 C0005	.0000	2	MONDI, MARGARET 5 HARVEY COURT CLARK, NJ 5 HARVEY COURT	07066	27900 109800 137700	1224153	1224153 00	301047 301047 602094	311030 311029 622059	306039 306038 612077
28.01 13.01 C0006	.0000	2	KURDILLA, ROSEANN 6 HARVEY COURT CLARK, NJ 6 HARVEY COURT	07066	27900 109800 137700	1224153	1224153 00	301047 301047 602094	311030 311029 622059	306039 306038 612077
28.01 13.01 C0007	.0000	2	FRESE, ANTHONY J & KATHERINE 7 HARVEY COURT CLARK, NJ 7 HARVEY COURT	07066	27900 114300 142200	1264158	1264158 00	310885 310885 621770	321194 321194 642388	316040 316039 632079
28.01 13.01 C0008	.0000	2	THOMAS LIVING TRUST 8 HARVEY COURT CLARK, NJ 8 HARVEY COURT	07066	27900 106800 134700	1197483	1197483 00	294488 294488 588976	304254 304253 608507	299371 299371 598742
28.01 13.01 C0009	.0000	2	DESIMONE, DENISE 9 HARVEY COURT CLARK, NJ 9 HARVEY COURT	07066	27900 118300 146200	1299718	1299718 00	319630 319630 639260	330229 330229 660458	324930 324929 649859
28.01 13.01 C0010	.0000	2	SIMONE, JOSEPH LIVING TRUST 1208 MOPSICK AVE LINDEN, NJ 10 HARVEY COURT	07036	27900 114300 142200	1264158	1264158 00	310885 310885 621770	321194 321194 642388	316040 316039 632079
28.01 13.01 C0011	.0000	2	DE CARO, JOHN F & ANGELA 11 HARVEY COURT CLARK, NJ 11 HARVEY COURT	07066	27900 106800 134700	1197483	1197483 00	294488 294488 588976	304254 304253 608507	299371 299371 598742
28.01 13.01 C0012	.0000	2	IANNONE, ROSA & UMBERTO 12 HARVEY COURT CLARK, NJ 12 HARVEY COURT	07066	27900 114300 142200	1264158	1264158 00	310885 310885 621770	321194 321194 642388	316040 316039 632079
28.01 13.01 C0014	.0000	2	MIRALLES, LORRAINE 14 HARVEY COURT CLARK, NJ 14 HARVEY COURT	07066	27900 106800 134700	1197483	1197483 00	294488 294488 588976	304254 304253 608507	299371 299371 598742
28.01 13.01 C0015	.0000	2	WORDEN, PATRICK & MATHEW, SILDHA 15 HARVEY COURT CLARK, NJ 15 HARVEY COURT	07066	27900 106800 134700	1197483	1197483 00	294488 294488 588976	304254 304253 608507	299371 299371 598742
28.01 13.01 C0016	.0000	2	ASHURST, STEPHEN F & BARBARA J 16 HARVEY COURT CLARK, NJ 16 HARVEY COURT	07066	27900 118300 146200	1299718	1299718 -25000 1274718	313380 313380 626760	323979 323979 647958	318680 318679 637359
28.01 13.01 C0017	.0000	2	WONG, MAN WAH & MANHAN APRIL 17 HARVEY COURT CLARK, NJ 17 HARVEY COURT	07066	27900 118300 146200	1299718	1299718 00	319630 319630 639260	330229 330229 660458	324930 324929 649859

1951800

17351502

00

25000

17326502

8521752

8804750

8663255

Block No. Lot No. Qualification Account No.	Land Dimensions Building Description Additional Lots Acreage	Prop. Class	Owner's Name Address City State Property Location	Billing Code Zip Code	Land Improvement Exemption Net Total	2021 Property Tax Special Dist	2021 Total Tax Deduction Net Tax	Amt.Billed 2021 1st Q 2nd Q Total	2nd Half 2021 3rd Q 4th Q Total	Preliminary 2022 Tax 1st Q 2nd Q Total
28.01 13.01 C0018	.0000	2	FRIEDMAN, FERN 18 HARVEY COURT CLARK, NJ 18 HARVEY COURT	07066	27900 118300 146200	1299718	1299718 00	319630 319630 639260	330229 330229 660458	324930 324929 649859
28.01 13.01 C0019	.0000	2	SILADY, DOUGLAS B & MARTHA C 19 HARVEY CT CLARK, NJ 19 HARVEY COURT	07066	27900 118300 146200	1299718	1299718 00	319630 319630 639260	330229 330229 660458	324930 324929 649859
28.01 13.01 C0020	.0000	2	KONIK, BARTLOMIEJ & IWONA 20 HARVEY CT CLARK, NJ 20 HARVEY COURT	07066	27900 110800 138700	1233043	1233043 00	303233 303233 606466	313289 313288 626577	308261 308261 616522
28.01 13.01 C0021	.0000	2	PACE, VINCENT & AMORIN, MARGARET 8 JARVIS TERRACE CLARK, NJ 21 HARVEY COURT	07066	27900 106800 134700	1197483	1197483 00	294488 294488 588976	304254 304253 608507	299371 299371 598742
28.01 13.01 C0022	.0000	2	WEBB, GARY A JR & DANIELLE 22 HARVEY COURT CLARK, NJ 22 HARVEY COURT	07066	27900 109800 137700	1224153	1224153 00	301047 301047 602094	311030 311029 622059	306039 306038 612077
28.01 13.01 C0023	.0000	2	GRACIA, RYAN & MASSA, SAMANTHA 23 HARVEY COURT CLARK, NJ 23 HARVEY COURT	07066	27900 113800 141700	1259713	1259713 00	309792 309792 619584	320065 320064 640129	314929 314928 629857
28.01 13.01 C0024	.0000	2	BATRA, VIJAY K & MANJU 24 HARVEY COURT CLARK, NJ 24 HARVEY COURT	07066	27900 109800 137700	1224153	1224153 00	301047 301047 602094	311030 311029 622059	306039 306038 612077
28.01 13.01 C0025	.0000	2	SEETO, PHILIP W & OPHELIA W 25 HARVEY COURT CLARK, NJ 25 HARVEY COURT	07066	27900 113800 141700	1259713	1259713 00	309792 309792 619584	320065 320064 640129	314929 314928 629857
28.01 13.01 C0026	.0000	2	O'BRIEN, MICHAEL 26 HARVEY COURT CLARK, NJ 26 HARVEY COURT	07066	27900 110800 138700	1233043	1233043 00	303233 303233 606466	313289 313288 626577	308261 308261 616522
28.01 13.01 C0027	.0000	2	SHEN, NANZHU 27 HARVEY COURT CLARK, NJ 27 HARVEY COURT	07066	27900 106800 134700	1197483	1197483 00	294488 294488 588976	304254 304253 608507	299371 299371 598742
28.01 13.01 C0028	.0000	2	KIM, JUNTAE & SOEHYUN 28 HARVEY COURT UNIT 34 CLARK, NJ 28 HARVEY COURT	07066	27900 114300 142200	1264158	1264158 00	310885 310885 621770	321194 321194 642388	316040 316039 632079
28.01 13.01 C0029	.0000	2	MOSHENBERG, DAVID & ORLY 29 HARVEY COURT CLARK, NJ 29 HARVEY COURT	07066	27900 114300 142200	1264158	1264158 00	310885 310885 621770	321194 321194 642388	316040 316039 632079
28.01 13.01 C0031	.0000	2	REUTER, JOHN A & NANCY J 31 HARVEY COURT CLARK, NJ 31 HARVEY COURT	07066	27900 114300 142200	1264158 v1	1264158 -25000	304635 304635 609270	314944 314944 629888	309790 309789 619579
28.01 13.01 C0033	.0000	2	DASWANI, RIMA & CUCCIA, RENITA 33 HARVEY COURT CLARK, NJ 33 HARVEY COURT	07066	27900 106800 134700	1197483	1197483 00	294488 294488 588976	304254 304253 608507	299371 299371 598742

Block No. Lot No. Qualification Account No.	Land Dimensions Building Description Additional Lots Acreage	Prop. Class	Owner's Name Address City State Property Location	Billing Code Zip Code	Land Improvement Exemption Net Total	2021 Property Tax Special Dist	2021 Total Tax Deduction Net Tax	Amt.Billed 2021 1st Q 2nd Q Total	2nd Half 2021 3rd Q 4th Q Total	Preliminary 2022 Tax 1st Q 2nd Q Total
28.01 13.01 C0035	.0000	2	BURKHARD, JILL C 35 HARVEY COURT CLARK, NJ 35 HARVEY COURT	07066	27900 114600 142500	1266825	1266825 00	311541 311541	321872 321871	316707 316706
28.01 13.01 C0037	.0000	2	KORITSOGLOU, MARLENE M 37 HARVEY COURT CLARK, NJ 37 HARVEY COURT	07066	27900 106800 134700	1197483	1197483 00	294488 294488	304254 304253	299371 299371
28.01 13.01 C0039	.0000	2	SICO, ENRICO P & JANIS E 39 HARVEY COURT CLARK, NJ 39 HARVEY COURT	07066	27900 114300 142200	1264158	1264158 00	310885 310885	321194 321194	316040 316039
28.01 13.01 C0041	.0000	2	ALLADI, ROHIT 41 HARVEY COURT CLARK, NJ 41 HARVEY COURT	07066	27900 118300 146200	1299718	1299718 00	319630 319630	330229 330229	324930 324929
28.01 13.01 C0043	.0000	2	CANORI, MARISA C 43 HARVEY COURT CLARK, NJ 43 HARVEY COURT	07066	27900 106800 134700	1197483	1197483 00	294488 294488	304254 304253	299371 299371
28.01 13.01 C0045	.0000	2	ESPASA, CRISTINA 45 HARVEY COURT CLARK, NJ 45 HARVEY COURT	07066	27900 113800 141700	1259713	1259713 00	309792 309792	320065 320064	314929 314928
28.01 13.01 C0047	.0000	2	LUK, RICHARD & JENNY 47 HARVEY COURT CLARK, NJ 47 HARVEY COURT	07066	27900 109800 137700	1224153	1224153 00	301047 301047	311030 311029	306039 306038
28.01 13.01 C0049	.0000	2	BHANDARI, DANIA 49 HARVEY COURT CLARK, NJ 49 HARVEY COURT	07066	27900 106800 134700	1197483	1197483 00	294488 294488	304254 304253	299371 299371
28.01 13.01 C0051	.0000	2	ALEXANDER, JEFFREY S & LISA J 51 HARVEY COURT CLARK, NJ 51 HARVEY COURT	07066	27900 123600 151500	1346835	1346835 00	331217 331217	342201 342200	336709 336709
28.01 15 2006 SF	91X150 2SF2G-7-3-2 .3134	2	KELLER, PETER J JR & JOYCE DUSKO 948 LAKE AVE CLARK, N J 948 LAKE AVE	07066 R150 12	45000 86600 131600	1169924	1169924 00	287711 287710	297252 297251	292481 292481
28.01 16 1568-SF.	85X150 2SF2G-7-3-1 .2927	2	ZANGARI, G & APPELYARD, R J 942 LAKE AVE CLARK, N J 942 LAKE AVE	00660 07066 R150 12	45000 68300 113300	1007237	1007237 00	247703 247702	255916 255916	251810 251809
28.01 17 1742 SF	90X180 2SF1G-7-3-2 .3719	2	MC CARTHY, MARIE 16 ARMSTRONG DR CLARK, N J 16 ARMSTRONG DR	07066 R150 12	52900 81100 134000	1191260	1191260 00	292958 292957	302673 302672	297815 297815
28.01 18 1325-SF.	86X190 1SF1G-6-3-1 .3751	2	CANADA, DANIEL R & MARIA M 24 ARMSTRONG DR CLARK, N J 24 ARMSTRONG DR	07066 R150 12	54000 87500 141500	1257935	1257935 00	309355 309354	319613 319613	314484 314484
28.01 19 4244 SF	.528 ACRES 1SB2G-7-3-1.5 .5280	2	TUMIBAY, DELFIN O & ET AL 36 ARMSTRONG DR CLARK, N J 36 ARMSTRONG DR	00660 07066 R150 12	56500 232200 288700	2566543	2566543 00	631171 631170	652101 652101	641636 641636

Block No. Lot No. Qualification Account No.	Land Dimensions Building Description Additional Lots Acreage	Prop. Class	Owner's Name Address City State Property Location	Billing Code Zip Code	Land Improvement Exemption Net Total	2021 Property Tax Special Dist	2021 Total Tax Deduction Net Tax	Amt.Billed 2021 1st Q 2nd Q Total	2nd Half 2021 3rd Q 4th Q Total	Preliminary 2022 Tax 1st Q 2nd Q Total
28.01 20	123X218 .6156	2	CRUZ, ROBERT C & EDNEIA S 39 AYERS LANE CLARK, NJ 39 AYERS LANE	07066 R150 12	49200 167100 216300	1922907	1922907 00 1922907	472886 472886 945772	488568 488567 977135	480727 480727 961454
29 1	168X250 1SB1G .9642	4A	B V PROPERTY MGMNT LLC 1040 LAKE AVE CLARK, NJ 1040 LAKE AVE	07066 R150 13	104500 146400 250900	2230501	2230501 00 2230501	548531 548530 1097061	566720 566720 1133440	557626 557625 1115251
29 4 1854-SF.	78X140 1.5SF-6-2-2 .2507	2	FIRETTO, LIBORIO & NELLA 1026 LAKE AVE CLARK, N J 1026 LAKE AVE	07066 R150 13	40000 66900 106900	950341	950341 00 950341	233711 233710 467421	241460 241460 482920	237586 237585 475171
29 5 2321 SF	62X172 1SF1G-5-2-1 .2448	2	DE MARZO, FRANK & GLORIA 1020 LAKE AVE CLARK, N J 1020 LAKE AVE	00660 07066 R150 13	40000 82200 122200	1086358	1086358 00 1086358	267160 267160 534320	276019 276019 552038	271590 271589 543179
29 6	72X194 1SB1G-7-3-1 .3207	2	RAJPARA, VIKUL & DESAI, HETA 1016 LAKE AVE CLARK, NJ 1016 LAKE AVE	07066 R150 13	41200 69200 110400	981456	981456 00 981456	241363 241362 482725	249366 249365 498731	245364 245364 490728
29 7 3293 SF	72X200 1SF-F-7-4-1 .3306	2	PARIN, ROBERT E & SOPHIA 478 RARITAN RD CLARK, N J 478 RARITAN ROAD	07066 R150 13	47100 112400 159500	1417955	1417955 00 1417955	348707 348707 697414	360271 360270 720541	354489 354489 708978
29 8 1448-SF.	72X200 1SF1G-7-3-1.5 .3306	2	ASH, NEIL & BARBARA 486 RARITAN RD CLARK, N J 486 RARITAN ROAD	00672 07066 R150 13	41200 82900 124100	1103249	1103249 00 1103249	271314 271314 542628	280311 280310 560621	275813 275812 551625
29 9	78X185 .3313	2	MANNINO, JOSEPH 492 RARITAN ROAD CLARK, NJ 492 RARITAN ROAD	07066 R150 13	40000 170900 210900	1874901	1874901 00 1874901	461081 461080 922161	476370 476370 952740	468726 468725 937451
29 10 1538-SF.	75X161 1.5SF1G-6-3-1 .2772	2	LOBO, OSCAR 498 RARITAN RD CLARK, N J 498 RARITAN ROAD	00660 07066 R150 13	40000 65200 105200	935228	935228 00 935228	229994 229993 459987	237621 237620 475241	233807 233807 467614
29 11 1113 SF	75X141 1.5SF1G-6-3-2 .2428	2	MILLER, KATHLEEN A & PHILIP A 504 RARITAN RD CLARK, N J 504 RARITAN ROAD	07066 R150 13	40000 56400 96400	856996	856996 00 856996	210755 210754 421509	217744 217743 435487	214249 214249 428498
29 12 1293-SF.	75X120 1.5SF1G-5-2-1 .2066	2	GERSTNER, ERIC E & TASSIELLO, NANCY 132 BRIARHEATH LANE CLARK, NJ 510 RARITAN ROAD	07066 R150 13	40000 55700 95700	850773	850773 00 850773	209225 209224 418449	216162 216162 432324	212694 212693 425387
29 13 2395-SF.	80X95 2SF1G-7-3-3.5 .1745	2	LEYNES-GOLD, MICHAEL & JODELLE V 516 RARITAN ROAD CLARK, NJ 516 RARITAN ROAD	07066 R150 13	40000 127300 167300	1487297	1487297 00 1487297	365760 365760 731520	377889 377888 755777	371825 371824 743649
29 14.01	100X150 1SF1G-6-2-1 .3444	2	NAUMOVICZ, JOHN 524 RARITAN ROAD CLARK, NJ 524 RARITAN ROAD	07066 R150 13	45000 49000 94000	835660	835660 00 835660	199258 199257 398515	218573 218572 437145	208915 208915 417830
29 15.01	136X110 .3434	2	PRINCE, STEVEN & DEL BENE, CARISSA 555 OAK RIDGE ROAD CLARK, NJ 555 OAK RIDGE ROAD	07066 R150 13	40000 95100 135100	1201039	1201039 00 1201039	295363 295363 590726	305157 305156 610313	300260 300260 600520

Block No. Lot No. Qualification Account No.	Land Dimensions Building Description Additional Lots Acreage	Prop. Class	Owner's Name Address City State Property Location	Billing Code Zip Code	Land Improvement Exemption Net Total	2021 Property Tax Special Dist	2021 Total Tax Deduction Net Tax	Amt.Billed 2021 1st Q 2nd Q Total	2nd Half 2021 3rd Q 4th Q Total	Preliminary 2022 Tax 1st Q 2nd Q Total
29 18 2892-SF.	80X100 2SB1G-10-6-3 .1837	2	LOPRETE, DORINDA & ET AL 541 OAK RIDGE RD CLARK, N J 541 OAK RIDGE ROAD	06225 07066 R150 13	40000 106700 146700	1304163	1304163 S1 -25000 1279163	314473 314473 628946	325109 325108 650217	319791 319791 639582
29 19	75X120 1.5SF1G-6.5-4-2 .2066	2	MC EWEN, JANICE 535 OAK RIDGE RD CLARK, N J 535 OAK RIDGE ROAD	07066 R150 13	40000 59100 99100	880999	880999 00 880999	216658 216657 433315	223842 223842 447684	220250 220250 440500
29 20	75X141 2SF1G-7-3-1 .2428	2	GILARDI, DONNA 793W CENTINO DR UNIT C401 SOUTH JORDAN, UT 529 OAK RIDGE ROAD	00660 84095 R150 13	40000 57100 97100	863219	863219 00 863219	212285 212285 424570	219325 219324 438649	215805 215805 431610
29 21 1627 SF	75X161 1.5SF1G-6-3-1 .2772	2	GAMBINO, JOAN T 523 OAK RIDGE RD CLARK, N J 523 OAK RIDGE ROAD	07066 R150 13	40000 77600 117600	1045464	1045464 00 1045464	257103 257103 514206	265629 265629 531258	261366 261366 522732
29 22	92X179 1.5SB1G-6-3-1.5 .3781	2	OAKLEY, MICHAEL B & PATRICIA LYNN 517 OAK RIDGE ROAD CLARK, NJ 517 OAK RIDGE ROAD	07066 R150 13	45100 73300 118400	1052576	1052576 00 1052576	258852 258852 517704	267436 267436 534872	263144 263144 526288
29 24 1831-SF.	100X172 1SB2G-5-2-1 .3949	15F	THE ARC OF UNION COUNTY, INC 70 DIAMOND RD SPRINGFIELD, NJ 507 OAK RIDGE ROAD	07081 R150 13	*EXEMPT*	00	00 00 00	00 00 00	00 00 00	00 00 00
29 25	70X140 1.5SF .2250	2	SHIHADAH, AMEER M 501 OAK RIDGE ROAD CLARK, NJ 501 OAK RIDGE ROAD	07066 R150 13	40000 76700 116700	1037463	1037463 00 1037463	255136 255135 510271	263596 263596 527192	259366 259366 518732
30 20 2490-SF.	100X214 2SF2G-9-4-2.5 .4913	2	SIRC, STEVEN & INGA 60 SWEET BRIAR DR CLARK, N J 60 SWEET BRIAR DR	00660 07066 R150 14	54000 104100 158100	1405509	1405509 00 1405509	345647 345646 691293	357108 357108 714216	351378 351377 702755
30 21 2236-SF.	100X227 1SF1G-8-3-3 .5211	2	MARX, KAREN L 54 SWEET BRIAR DR CLARK, NJ 54 SWEET BRIAR DR	07066 R150 14	54500 111700 166200	1477518	1477518 00 1477518	363355 363355 726710	375404 375404 750808	369380 369379 738759
30 22 2120-SF.	100X228 2SF2G-8-4-2.5 .5234	2	VILLARI, JOHN & JAN 48 SWEET BRIAR DR CLARK, N J 48 SWEET BRIAR DR	07066 R150 14	54600 93600 148200	1317498	1317498 00 1317498	324003 324002 648005	334747 334746 669493	329375 329374 658749
30 23 2564-SF.	100X228 2SF1G-8-4-2.5 .5234	2	KOCH, KEVIN E & JUNE E 42 SWEET BRIAR DR CLARK, N J 42 SWEET BRIAR DR	07066 R150 14	54600 118200 172800	1536192	1536192 00 1536192	377784 377784 755568	390312 390312 780624	384048 384048 768096
30 24 2320-SF.	97X203 2SF1G-8-4-2.5 .4520	2	GOUILLON GREGORY E & BETTY J 36 SWEET BRIAR DR CLARK, N J 36 SWEET BRIAR DR	00660 07066 R150 14	52700 105700 158400	1408176	1408176 00 1408176	346302 346302 692604	357786 357786 715572	352044 352044 704088
30 25 1722-SF.	107X162 1SF2G-7-3-2 .3979	2	CLARKE, DOLORES M 30 SWEET BRIAR DR CLARK, N J 30 SWEET BRIAR DR	07066 R150 14	51600 105300 156900	1394841	1394841 W1 -25000 1369841	336773 336773 673546	348148 348147 696295	342461 342460 684921
30 26	100X150 2SF2G-7-3-2.5 .3444	2	DALEY, CHRISTOPHER & JENNIFER 24 SWEET BRIAR DR CLARK, NJ 24 SWEET BRIAR DR	07066 R150 14	50000 99100 149100	1325499	1325499 00 1325499	332529 332529 665058	330221 330220 660441	331375 331375 662750

1805300

16049117

00

50000

15999117

7881796

8117321

7999562

Block No. Lot No. Qualification Account No.	Land Dimensions Building Description Additional Lots Acreage	Prop. Class	Owner's Name Address City State Property Location	Billing Code Zip Code	Land Improvement Exemption Net Total	2021 Property Tax Special Dist	2021 Total Tax Deduction Net Tax	Amt.Billed 2021 1st Q 2nd Q Total	2nd Half 2021 3rd Q 4th Q Total	Preliminary 2022 Tax 1st Q 2nd Q Total
30 27 1696-SF.	101X181 1SF2G-7-3-1 .4197	2	PETELA, JOHN M & CECILIA A 18 SWEET BRIAR DR CLARK, N J 18 SWEET BRIAR DR	05685 07066 R150 14	52100 89900 142000	1262380	1262380 00 1262380	310448 310447 620895	320743 320742 641485	315595 315595 631190
30 28	109X170 2SF2G-8-4-2.5 .4254	2	KEISER, ROBERT & LISA 12 SWEET BRIAR DR CLARK, NJ 12 SWEET BRIAR DR	07066 R150 13	54600 125400 180000	1600200	1600200 00 1600200	393525 393525 787050	406575 406575 813150	400050 400050 800100
30 29 2112-SF.	114X150 2SF2G-8-4-2.5 .3926	2	O CALLAHAN, KEVIN & RENEE 6 SWEET BRIAR DR CLARK, NJ 6 SWEET BRIAR DR	07066 R150 13	51100 84700 135800	1207262	1207262 00 1207262	296893 296893 593786	306738 306738 613476	301816 301815 603631
30 30	100X288 .6612	2	CUTRONA, ANDREA & MARCELLA M 86 STONEHENGE TERR CLARK, NJ 86 STONEHENGE TERR	07066 R150 13	58100 243700 301800	2683002	2683002 00 2683002	659811 659811 1319622	681690 681690 1363380	670751 670750 1341501
30 31	100X233 1SF1G-7-3-2 .5349	2	CHROMINSKI, THOMAS J & LESIA H 80 STONEHENGE TERR CLARK, NJ 80 STONEHENGE TERR	07066 R150 13	54900 66400 121300	1078357	1078357 00 1078357	265193 265192 530385	273986 273986 547972	269590 269589 539179
30 32	100X198 2SF2G-9.5-5-3.5 .4545	2	NUCERA, GEORGE 74 STONEHENGE TERR CLARK, NJ 74 STONEHENGE TERR	07066 R150 13	52900 116200 169100	1503299	1503299 00 1503299	369695 369695 739390	381955 381954 763909	375825 375825 751650
30 33 1738	93X170 1SF2G .3629	2	MILLER, HOWARD C & JOSEPHINE E 68 STONEHENGE TERR CLARK, N J 68 STONEHENGE TERR	07066 R150 13	51300 88500 139800	1242822 v1	1242822 -25000 1217822	299388 299388 598776	309523 309523 619046	304456 304455 608911
30 34	120X139 1SF1G-8-4-2 .3829	2	DIAS, MANUEL & ELIZABETH 62 STONEHENGE TERR CLARK, NJ 62 STONEHENGE TERR	07066 R150 13	51100 88900 140000	1244600	1244600 00 1244600	306075 306075 612150	316225 316225 632450	311150 311150 622300
30 35 2175-SF.	98X157 2SF1G .3532	2	ZWIERZYNSKI, MICHAEL A & KIMBERLY S 56 STONEHENGE TERR CLARK, N J 56 STONEHENGE TERR	05685 07066 R150 13	51900 98900 150800	1340612	1340612 00 1340612	329687 329686 659373	340620 340619 681239	335153 335153 670306
30 36 1680-SF.	106X209 1SF2G-7-3-2 .5086	2	MC CUTCHEON, RICHARD J & KAREN M 50 STONEHENGE TERR CLARK, N J 50 STONEHENGE TERR	07066 R150 13	55900 88500 144400	1283716	1283716 00 1283716	315695 315694 631389	326164 326163 652327	320929 320929 641858
30 37 2252-SF.	116X149 2SF2G-8-5-2.5 .3968	2	VIGLIOTTI, RICHARD & SUSAN 44 STONEHENGE TERR CLARK, N J 44 STONEHENGE TERR	00660 07066 R150 13	50800 101300 152100	1352169	1352169 00 1352169	332529 332529 665058	343556 343555 687111	338043 338042 676085
30 38 2196-SF.	105X145 2SF2G-8-4-2.5 .3495	2	WILSON, GENE A & JOYCE M 38 STONEHENGE TERR CLARK, N J 38 STONEHENGE TERR	07066 R150 13	50200 104200 154400	1372616	1372616 00 1372616	337557 337557 675114	348751 348751 697502	343154 343154 686308
30 39 1626-SF.	113X150 1SF1G-7-3-2 .3891	2	GIOVINAZZO, FRANK J & MARYANNE 32 STONEHENGE TERR CLARK, NJ 32 STONEHENGE TERR	07066 R150 13	51200 78800 130000	1155700	1155700 00 1155700	284213 284212 568425	293638 293637 587275	288925 288925 577850
30 40	110X150 2SF1G-8-3-2 .3788	2	HAMILTON, DESMOND & JOANNA 26 STONEHENGE TERR CLARK, N J 26 STONEHENGE TERR	07066 R150 13	51100 83000 134100	1192149	1192149 00 1192149	291646 291646 583292	304429 304428 608857	298038 298037 596075

2195600

19518884

00

25000

19493884

9584705

9909179

9746944

Block No. Lot No. Qualification Account No.	Land Dimensions Building Description Additional Lots Acreage	Prop. Class	Owner's Name Address City State Property Location	Billing Code Zip Code	Land Improvement Exemption Net Total	2021 Property Tax Special Dist	2021 Total Tax Deduction Net Tax	Amt.Billed 2021 1st Q 2nd Q Total	2nd Half 2021 3rd Q 4th Q Total	Preliminary 2022 Tax 1st Q 2nd Q Total
30 41 2286-SF.	110X150 2SF2G-8-4-2.5 .3788	2	VAZQUEZ, MANUEL & CONCEPCION 20 STONEHENGE TERR CLARK, N J 20 STONEHENGE TERR	07066 R150 13	51100 101500 152600	1356614	1356614 00 1356614	333622 333622 667244	344685 344685 689370	339154 339153 678307
30 42	138X150 .4752	2	MACHADO, LEONARDO & SUSANA 14 STONEHENGE TERR CLARK, NJ 14 STONEHENGE TERR	07066 R150 13	53000 179400 232400	2066036	2066036 00 2066036	508085 508084 1016169	524934 524933 1049867	516509 516509 1033018
30.01 7 2112-SF.	102X150 2SF2G-8-4-2.5 .3512	2	NOLLSTADT, MARY BETH 91 STONEHENGE TERR CLARK, N J 91 STONEHENGE TERR	07066 R150 13	50300 97500 147800	1313942	1313942 00 1313942	323128 323128 646256	333843 333843 667686	328486 328485 656971
30.01 8	100X150 .3444	2	BOYD, STEVEN B & LU, ALICE 97 STONEHENGE TERR CLARK, NJ 97 STONEHENGE TERR	07066 R150 13	50100 186900 237000	2106930	2106930 00 2106930	518142 518141 1036283	535324 535323 1070647	526733 526732 1053465
30.01 9 2196-SF.	100X150 2SF1G-8-4-2.5 .3444	2	KIELCZYNSKI, JOHN & ELIZABETH 103 STONEHENGE TERR CLARK, N J 103 STONEHENGE TERR	07066 R150 13	50100 94700 144800	1287272	1287272 00 1287272	316569 316569 633138	327067 327067 654134	321818 321818 643636
30.01 10	100X150 1SF1G-8-4-2 .3444	2	DE JESUS, JASON 109 STONEHENGE TERR CLARK, NJ 109 STONEHENGE TERR	07066 R150 13	50100 110600 160700	1428623 v1	1428623 -25000 1403623	364448 364448 728896	337364 337363 674727	350906 350906 701812
30.01 11	100X150 2SF1G-7-3-2 .3444	2	PEREIRA, DAVID A & JANINE 115 STONEHENGE TERR CLARK, NJ 115 STONEHENGE TERR	07066 R150 13	50100 92400 142500	1266825	1266825 00 1266825	311541 311541 623082	321872 321871 643743	316707 316706 633413
30.01 12	100X150 1SF1G-6-3-2 .3444	2	DZWONKOWSKI, KAMIL & EWELINA 121 STONEHENGE TERR CLARK, NJ 121 STONEHENGE TERR	07066 R150 13	50100 74000 124100	1103249	1103249 00 1103249	271314 271314 542628	280311 280310 560621	275813 275812 551625
30.01 13	100X150 2SF1G-8-4-2.5 .3444	2	FUENTES, CHRISTOPHER & PAMELA 127 STONEHENGE TERR CLARK, N J 127 STONEHENGE TERR	00316 07066 R150 13	50100 110700 160800	1429512	1429512 00 1429512	351550 351549 703099	363207 363206 726413	357378 357378 714756
30.01 14	100X150 1SF1G-8-4-3 .3444	2	HAYDEN LIVING TRUST 133 STONEHENGE TERR CLARK, NJ 133 STONEHENGE TERR	07066 R150 13	50100 95100 145200	1290828 v1	1290828 -25000 1265828	311194 311193 622387	321721 321720 643441	316457 316457 632914
30.01 15	100X150 2SF2G-8-4-2.5 .3444	2	GUARINO, DAVID R & HEATHER 139 STONEHENGE TERR CLARK, NJ 139 STONEHENGE TERR	07066 R150 13	50200 107700 157900	1403731	1403731 00 1403731	345209 345209 690418	356657 356656 713313	350933 350933 701866
30.01 16	86X150 .2961	2	TSOUKAS, GREGORY M & AVERSA, CHRIS 4 HALL DR CLARK, NJ 4 HALL DR	07066 R150 13	47000 105800 152800	1358392	1358392 00 1358392	334059 334059 668118	345137 345137 690274	339598 339598 679196
30.01 17	80X150 1SF1G-5.5-3-2 .2755	2	GASPARRI, RONALD & POBUTA, ALEXAND 10 HALL DR CLARK, NJ 10 HALL DR	07066 R150 13	47000 75600 122600	1089914	1089914 00 1089914	268035 268034 536069	276923 276922 553845	272479 272478 544957
30.01 18	80X150 .2755	2	PISKADLO, MARIAN & RENATA 18 HALL DR CLARK, N J 18 HALL DR	07066 R150 13	47000 126400 173400	1541526	1541526 00 1541526	379096 379096 758192	391667 391667 783334	385382 385381 770763

Block No. Lot No. Qualification Account No.	Land Dimensions Building Description Additional Lots Acreage	Prop. Class	Owner's Name Address City State Property Location	Billing Code Zip Code	Land Improvement Exemption Net Total	2021 Property Tax Special Dist	2021 Total Tax Deduction Net Tax	Amt.Billed 2021 1st Q 2nd Q Total	2nd Half 2021 3rd Q 4th Q Total	Preliminary 2022 Tax 1st Q 2nd Q Total
30.01 19	80X150 .2755	2	MYERS, CRAIG & LYNN BENNETT 24 HALL DR CLARK, N J 24 HALL DR	07066 R150 13	47000 117800 164800	1465072	1465072 00	360294 360294 720588	372242 372242 744484	366268 366268 732536
30.01 20 3027-SF.	80X150 1SF2G-5.5-2-1 .2755	2	MEAGHER, KEVIN R & DEBORAH 30 HALL DR CLARK, N J 30 HALL DR	00660 07066 R150 13	47000 98500 145500	1293495	1293495 00	318100 318099 636199	328648 328648 657296	323374 323374 646748
30.01 21 1422-SF.	80X150 1SF1G-7-4-2 .2755	2	BECK, DANIEL; BECK, WILLIAM 36 HALL DR CLARK, N J 36 HALL DR	00154 07066 R150 13	47000 77200 124200	1104138	1104138 00	271533 271532 543065	280537 280536 561073	276035 276034 552069
30.01 22 1763-SF.	80X150 +2.5 1.5SF1G-10.5-4- .2755	2	CANCRO, GARY & JOANNE LYNN 44 HALL DR CLARK, N J 44 HALL DR	07066 R150 13	47000 144800 191800	1705102	1705102 00	419323 419323 838646	433228 433228 866456	426276 426275 852551
30.01 23	80X150 1SF1G-5-2-1 .2755	2	UBIDES, GABRIEL & FERNANDA 50 HALL DR CLARK, NJ 50 HALL DR	07066 R150 13	47000 106200 153200	1361948	1361948 00	334934 334933 669867	346041 346040 692081	340487 340487 680974
30.01 24	80X150 .2755	2	BINDER, SCOTT 56 HALL DR CLARK, NJ 56 HALL DR	07066 R150 13	47000 115600 162600	1445514	1445514 00	355485 355484 710969	367273 367272 734545	361379 361378 722757
30.01 25 2252	80X150 1SF1G .2755	2	MC SORLEY, SCOTT M & LORI A 62 HALL DRIVE CLARK, N J 62 HALL DR	07066 R150 13	47000 72500 119500	1062355	1062355 00	261257 261257 522514	269921 269920 539841	265589 265589 531178
30.01 26	80X150 1SF1G-5-2-2 .2755	2	CALHOUN, NICHOLAS & FATIMA 68 HALL DR CLARK, NJ 68 HALL DR	07066 R150 13	47000 100000 147000	1306830	1306830 00	321379 321379 642758	332036 332036 664072	326708 326707 653415
30.02 1 3028-SF.	138X122 2SF2G-9-5-2.5 .3865	2	LOCKWOOD, CRAIG & NANCY 49 STONEHENGE TERR CLARK, N J 49 STONEHENGE TERR	07066 R150 13	51000 122500 173500	1542415	1542415 00	379315 379314 758629	391893 391893 783786	385604 385604 771208
30.02 2	125X136 2SF2G-8-4-2.5 .3903	2	CIARAMELLA, ANTHONY & BRIDGET 55 STONEHENGE TERR CLARK, N J 55 STONEHENGE TERR	00660 07066 R150 13	51300 103400 154700	1375283	1375283 00	338213 338213 676426	349429 349428 698857	343821 343821 687642
30.02 3 1926-SF.	107X154 1SF1G-8-4-2 .3783	2	GELMAN, STUART I & JOAN-LV. TRUSTEES 61 STONEHENGE TERR CLARK, N J 61 STONEHENGE TERR	07066 R150 13	50800 92800 143600	1276604	1276604 00	313946 313945 627891	324357 324356 648713	319151 319151 638302
30.02 4	100X165 2SF2G-8-4-2.5 .3788	2	VAN DE WATER, WILLIAM D JR & DEBRA M 67 STONEHENGE TERR CLARK, N J 67 STONEHENGE TERR	07066 R150 13	50800 114000 164800	1465072	1465072 00	360294 360294 720588	372242 372242 744484	366268 366268 732536
30.02 5	100X168 2SF1G .3857	2	HARTNETT, EDWARD M & JACQUELINE A 73 STONEHENGE TERR CLARK, N J 73 STONEHENGE TERR	07066 R150 13	51000 125200 176200	1566418	1566418 00	385218 385217 770435	397992 397991 795983	391605 391604 783209
30.02 6 2352-SF.	100X158 2SF2G-9-4-2.5 .3627	2	THORN, JOSEPH & NICOLE 79 STONEHENGE TERR CLARK, N J 79 STONEHENGE TERR	07066 R150 13	50500 103400 153900	1368171	1368171 00	336464 336464 672928	347622 347621 695243	342043 342043 684086

2175300

19338417

00

00

19338417

9511503

9826914

9669211

Block No. Lot No. Qualification Account No.	Land Dimensions Building Description Additional Lots Acreage	Prop. Class	Owner's Name Address City State Property Location	Billing Code Zip Code	Land Improvement Exemption Net Total	2021 Property Tax Special Dist	2021 Total Tax Deduction Net Tax	Amt.Billed 2021 1st Q 2nd Q Total	2nd Half 2021 3rd Q 4th Q Total	Preliminary 2022 Tax 1st Q 2nd Q Total
30.02 7 2112-SF.	101X150 2SF2G-8-4-2.5 .3478	2	BIZZOCO, GAETANO & MICHELE L 85 STONEHENGE TERR CLARK, N J 85 STONEHENGE TERR	05685 07066 R150 13	50000 96200 146200	1299718	1299718 00	319630 319630 639260	330229 330229 660458	324930 324929 649859
30.02 8 2240-SF.	110X150 2SF2G-8-4-1 .3788	2	BROPHY, STEPHEN & MICHELLE 74 HALL DR CLARK, N J 74 HALL DR	00672 07066 R150 13	50900 121400 172300	1531747	1531747 00	376691 376691 753382	389183 389182 778365	382937 382937 765874
30.02 9	110X150 2SF2G .3788	2	FRUZZETTI, MARCO & JUSTINE 80 HALL DR CLARK, NJ 80 HALL DR	07066 R150 13	50800 124900 175700	1561973	1561973 00	384125 384124 768249	396862 396862 793724	390494 390493 780987
30.02 10	110X150 2SF1G-8-4-2.5 .3788	2	ALONGI, KIMBERLY 86 HALL DR CLARK, N J 86 HALL DR	07066 R150 13	50800 99300 150100	1334389	1334389 00	328157 328156 656313	339038 339038 678076	333598 333597 667195
30.02 11	110X150 2SF1G-8-4-2.5 .3788	2	TRINDADE, DANNY & JESSICA 92 HALL DR CLARK, NJ 92 HALL DR	07066 R150 13	50800 145400 196200	1744218	1744218 00	428943 428942 857885	443167 443166 886333	436055 436054 872109
30.02 12 1920-SF.	110X150 1SF1G-7-3-2 .3788	2	CAMPBELL, BARBARA 98 HALL DR CLARK, N J 98 HALL DR	07066 R150 13	50800 95200 146000	1297940	1297940 00	319193 319192 638385	329778 329777 659555	324485 324485 648970
30.02 13	110X150 2SF2G-8-4-2.5 .3788	2	WRIGHT, TIMOTHY & CHMIELOWSKI, R 104 HALL DR CLARK, NJ 104 HALL DR	07066 R150 13	50800 90900 141700	1259713	1259713 00	309792 309792 619584	320065 320064 640129	314929 314928 629857
30.02 14	112X150 2SF2G-9-5-2.5 .3857	2	SERMENO, HILLARY 110 HALL DR CLARK, NJ 110 HALL DR	07066 R150 13	51000 133400 184400	1639316	1639316 00	403145 403144 806289	416514 416513 833027	409829 409829 819658
30.03 1	107X150 2SF2G-8-4-2.5 .3685	2	CALABRESE, DINO A & SIRIO V 87 EMILIA DR CLARK, NJ 128 STONEHENGE TERR	07066 R150 13	50300 107000 157300	1398397	1398397 00	343898 343897 687795	355301 355301 710602	349600 349599 699199
30.03 2	100X150 1SF1G-7-3-2 .3444	2	SWIERC, WALTER P & REGINA 122 STONEHENGE TERR CLARK, N J 122 STONEHENGE TERR	07066 R150 13	50000 86100 136100	1209929	1209929 00	297549 297549 595098	307416 307415 614831	302483 302482 604965
30.03 3 2592-SF.	100X150 +.5 2SF2G-7-3-2.5 .3444	2	SCHOENMANN, STANLEY S & MARILYNN 116 STONEHENGE TERR CLARK, N J 116 STONEHENGE TERR	07066 R150 13	50000 121500 171500	1524635	1524635 00	374942 374942 749884	387376 387375 774751	381159 381159 762318
30.03 4 2224-SF.	100X150 2SF2G-8-4-2.5 .3444	2	MARTUCCI, JEFFREY AND STEPHANIE 110 STONEHENGE TERR CLARK, N J 110 STONEHENGE TERR	07066 R150 13	50000 98000 148000	1315720	1315720 00	323565 323565 647130	334295 334295 668590	328930 328930 657860
30.03 5 1690-SF.	100X150 1SF1G-7-3-2 .3444	2	RINALDO, JAMES E JR & FRANCES 104 STONEHENGE TER CLARK, NJ 104 STONEHENGE TERR	07066 R150 13	50000 190000 240000	2133600	2133600 00	524700 524700 1049400	542100 542100 1084200	533400 533400 1066800
30.03 6 2134-SF.	100X153 2SF2G-8-4-2.5 .3512	2	FLOREK, DOLORES 98 STONEHENGE TERR CLARK, N J 98 STONEHENGE TERR	07066 R150 13	50000 96300 146300	1300607	1300607 00	319849 319848 639697	330455 330455 660910	325152 325152 650304

2311800

20551902

00

00

20551902

10108351

10443551

10275955

Block No. Lot No. Qualification Account No.	Land Dimensions Building Description Additional Lots Acreage	Prop. Class	Owner's Name Address City State Property Location	Billing Code Zip Code	Land Improvement Exemption Net Total	2021 Property Tax Special Dist	2021 Total Tax Deduction Net Tax	Amt.Billed 2021 1st Q 2nd Q Total	2nd Half 2021 3rd Q 4th Q Total	Preliminary 2022 Tax 1st Q 2nd Q Total
30.03 7 1636-SF.	142X150 1SF2G-7-3-2 .4890	2	LAFRANCO, ALISA; PETRUSO, D 35 SWEET BRIAR DR CLARK, N J 35 SWEET BRIAR DR	07066 R150 14	54300 94700 149000	1324610	1324610 00 1324610	325752 325751 651503	336554 336553 673107	331153 331152 662305
30.03 8	102X150 2SF2G-8-4-2.5 .3512	2	HEALY, BRETT & ZUCARO, KATHERINE 41 SWEET BRIAR DR CLARK, NJ 41 SWEET BRIAR DR	07066 R150 14	50300 117200 167500	1489075	1489075 00 1489075	359639 359638 719277	384899 384899 769798	372269 372269 744538
30.03 9 2848-SF.	100X150 1SF1G-7-3-2 .3444	2	SPAGNOLI, ROBERT A & DIANE L 47 SWEET BRIAR DR CLARK, N J 47 SWEET BRIAR DR	07066 R150 14	50000 122800 172800	1536192	1536192 00 1536192	377784 377784 755568	390312 390312 780624	384048 384048 768096
30.03 10	100X150 .3444	2	GERBINO, NICOLA & MARYANN 53 SWEET BRIAR DR CLARK, NJ 53 SWEET BRIAR DR	07066 R150 14	50000 199200 249200	2215388	2215388 00 2215388	544814 544813 1089627	562881 562880 1125761	553847 553847 1107694
30.03 11	105X150 2SF1G-8-4-2.5 .3616	2	ENGLAND, MARK & INGRID 59 SWEET BRIAR DR CLARK, NJ 59 SWEET BRIAR DR	07066 R150 14	51500 93100 144600	1285494	1285494 00 1285494	316132 316132 632264	326615 326615 653230	321374 321373 642747
30.04 47 1518-SF.	80X486 1.5SF1G-7-4-2 .8926	2	DRUHOT, MICHAEL F & LINDA JONES 107 MEADOW RD CLARK, N J 107 MEADOW ROAD	00672 07066 R150 13	56900 72500 129400	1150366	1150366 00 1150366	282901 282901 565802	292282 292282 584564	287592 287591 575183
30.04 48 1576-SF.	80X452 1SCB2G-7-4-2.5 .8301	2	JAREMBINSKY, ROBERT & KATHY 101 MEADOW RD CLARK, N J 101 MEADOW ROAD	07066 R150 13	62300 87300 149600	1329944	1329944 00 1329944	327063 327063 654126	337909 337909 675818	332486 332486 664972
30.04 49	80X410 1.5SF2G-7-4-2 .7530	2	BUSLER LIVING TRUST 95 MEADOW ROAD CLARK, NJ 95 MEADOW ROAD	07066 R150 13	60300 91000 151300	1345057 v1	1345057 -25000 1320057	324530 324530 649060	335499 335498 670997	330015 330014 660029
30.04 50 1473-SF.	80X357 1.5SF1G-7-4-2 .6556	2	MALLOY, JOHN F JR & MARY ANN 89 MEADOW RD CLARK, N J 89 MEADOW ROAD	07066 R150 13	57800 73400 131200	1166368	1166368 00 1166368	286836 286836 573672	296348 296348 592696	291592 291592 583184
30.04 51	80X306 1SF1G-7-4-2 .5620	2	FERRENTINO, JOHN & MICHELE 83 MEADOW ROAD CLARK, NJ 83 MEADOW ROAD	07066 R150 13	55500 84900 140400	1248156	1248156 00 1248156	306950 306949 613899	317129 317128 634257	312039 312039 624078
30.04 52	80X267 1SF1G-6-3-1 .4904	2	CALADO, PAULO 75 MEADOW ROAD CLARK, NJ 75 MEADOW ROAD	07066 R150 13	53800 83900 137700	1224153	1224153 00 1224153	301047 301047 602094	311030 311029 622059	306039 306038 612077
30.04 53 1616-SF.	100X270 1SF2G-6-3-1.5 .6198	2	GUERINO, MARIO C & LINDA B 69 MEADOW RD CLARK, N J 69 MEADOW ROAD	07066 R150 13	56800 84800 141600	1258824	1258824 00 1258824	309573 309573 619146	319839 319839 639678	314706 314706 629412
30.04 54 1820-SF.	100X310 2SF2G-7-4-2.5 .7117	2	TOMBS, WILLIAM R & PATRICIA M 61 MEADOW RD CLARK, N J 61 MEADOW ROAD	07066 R150 13	61300 82900 144200	1281938	1281938 00 1281938	315258 315257 630515	325712 325711 651423	320485 320484 640969
30.04 55	100X291 1SF1G-5-3-1 .6680	2	GILLESPIE, JOHN C & ROBERT J 2 SHEROTON KEY COLTS NECK, NJ 53 MEADOW ROAD	07722 R150 13	58000 58500 116500	1035685	1035685 00 1035685	254699 254698 509397	263144 263144 526288	258922 258921 517843

2125000

18891250

00

25000

18866250

9265950

9600300

9433127

Block No. Lot No. Qualification Account No.	Land Dimensions Building Description Additional Lots Acreage	Prop. Class	Owner's Name Address City State Property Location	Billing Code Zip Code	Land Improvement Exemption Net Total	2021 Property Tax Special Dist	2021 Total Tax Deduction Net Tax	Amt.Billed 2021 1st Q 2nd Q Total	2nd Half 2021 3rd Q 4th Q Total	Preliminary 2022 Tax 1st Q 2nd Q Total
30.04 56	100X246 1SF1G-6-3-1 .5647	2	MATTHEWS, C M & BAUMAN, K L 49 MEADOW RD CLARK, NJ 49 MEADOW ROAD	07066 R150 13	55500 105000 160500	1426845	1426845 00	350894 350893	362529 362529	356712 356711
30.04 57 1040-SF.	86X202 1.5SF1G-5-2-1 .3988	2	ROSSILLI, DAVID A & CHRISTINE 41 MEADOW RD CLARK, N J 41 MEADOW ROAD	01530 07066 R150 13	51300 109900 161200	1433068	1433068 00	352424 352423	364111 364110	358267 358267
30.04 58	89X170 1.5SF1G-9-5-2 .3473	2	HARRINGTON, KYLE & MICHELE 31 MEADOW RD CLARK, N J 31 MEADOW ROAD	07066 R150 13	50000 95300 145300	1291717	1291717 00	317663 317662	328196 328196	322930 322929
30.04 59 2720SF.	80X153 1SF1G-6-3-1 .2810	2	SZEWCZUK, WILLIAM W & PATRICIA 25 MEADOW RD CLARK, N J 25 MEADOW ROAD	00660 07066 R150 13	47000 98300 145300	1291717	1291717 00	317663 317662	328196 328196	322930 322929
30.04 60 1856-SF.	85X150 1.5SF1G-7.5-4-2 .2927	2	RAYMOND, JOSEPH P & ROSEMARIE 17 MEADOW RD CLARK, N J 17 MEADOW ROAD	07066 R150 13	47000 82500 129500	1151255	1151255 00	283120 283119	292508 292508	287814 287814
30.04 61 1334-SF.	95X125 1SF1G-6-2-1 .2726	2	PROHAMMER, M G & WALTERS, J L 1076 LAKE AVE CLARK, N J 1076 LAKE AVE	00660 07066 R150 13	40000 64800 104800	931672	931672 00	229119 229119	236717 236717	232918 232918
30.04 62 1408-SF.	92X125 1.5SB1G-8-5-1 .2640	2	NEVARGIC, PETER P JR 1068 LAKE AVE CLARK, NJ 1068 LAKE AVE	07066 R150 13	40000 62500 102500	911225	911225 00	224091 224091	231522 231521	227807 227806
30.04 63 4406-SF.	155X150 2SF2G- .5337	4A	SAMONTE, RAMON & DULCE, CATH, KIM 480 OAK RIDGE RD CLARK, N J 480 OAK RIDGE ROAD	07066 R150 13	49900 188100 238000	2115820	2115820 00	520328 520327	537583 537582	528955 528955
30.04 64 1152-SF.	80X150 1.5SF1G-6-3-2 .2755	2	SAMARASINGHE, HIRANTHA & MICHELLE 488 OAK RIDGE ROAD CLARK, NJ 488 OAK RIDGE ROAD	07066 R150 13	40000 66700 106700	948563	948563 00	233273 233273	241009 241008	237141 237141
30.04 65	80X150 1.5SF1G-8-3-2 .2755	2	ANEKWE, IFEOMA 494 OAK RIDGE ROAD CLARK, NJ 494 OAK RIDGE ROAD	07066 R150 13	40000 68300 108300	962787	962787 00	236771 236771	244623 244622	240697 240697
30.04 66	80X150 1SB2G-7-3-1.5 .2755	2	ESPOSITO, HARRY M & MARGARET M 500 OAK RIDGE ROAD CLARK, NJ 500 OAK RIDGE ROAD	07066 R150 13	40000 96400 136400	1212596 v1	1212596 -25000	291955 291954	301844 301843	296899 296899
30.04 67 1504-SF.	80X150 1SF1G-5-3-1.5 .2755	2	STYLER, JOSEPH R & MARIE 506 OAK RIDGE RD CLARK, N J 506 OAK RIDGE ROAD	00045 07066 R150 13	40000 67500 107500	955675	955675 00	235022 235022	242816 242815	238919 238919
30.04 68 1616-SF.	80X150 +.5 1.5SF1G-10-6-1 .2755	2	LAM, IVAN 514 OAK RIDGE RD CLARK, N J 514 OAK RIDGE ROAD	00660 07066 R150 13	40000 66700 106700	948563	948563 00	233273 233273	241009 241008	237141 237141
30.04 69 2208	107X150 1.5SF1G .3685	2	SPINA, CARMELO & MARIA 520 OAK RIDGE RD CLARK, N J 520 OAK RIDGE ROAD	07066 R150 13	45000 104100 149100	1325499	1325499 00	325970 325970	336780 336779	331375 331375

1901800

16907002

00

25000

16882002

8303125

8578877

8441006

Block No. Lot No. Qualification Account No.	Land Dimensions Building Description Additional Lots Acreage	Prop. Class	Owner's Name Address City State Property Location	Billing Code Zip Code	Land Improvement Exemption Net Total	2021 Property Tax Special Dist	2021 Total Tax Deduction Net Tax	Amt.Billed 2021 1st Q 2nd Q Total	2nd Half 2021 3rd Q 4th Q Total	Preliminary 2022 Tax 1st Q 2nd Q Total
30.04 70 2086-SF.	75X260 1SF2G-8-4-2 .4477	2	JUZEFYK, MICHAEL & STACY MC BRIDE- 530 OAK RIDGE RD CLARK, N J 530 OAK RIDGE ROAD	00660 07066 R150 13	53600 101900 155500	1382395	1382395 00 1382395	339962 339962 679924	351236 351235 702471	345599 345599 691198
30.04 71 2446-SF.	100X296 2SF2G-7-3-2.5 .6795	2	VELTRE, FREDERICO AND DIANE 536 OAK RIDGE RD CLARK, N J 536 OAK RIDGE ROAD	07066 R150 13	58500 106700 165200	1468628	1468628 00 1468628	361169 361168 722337	373146 373145 746291	367157 367157 734314
30.04 72	100X300 1SF2G- .6887	2	DIXIT, ANINDYA AND SONALI 544 OAK RIDGE RD CLARK, N J 544 OAK RIDGE ROAD	07066 R150 13	52700 70000 122700	1090803	1090803 00 1090803	268253 268253 536506	277149 277148 554297	272701 272701 545402
30.04 73	100X300 2SF2G-7-3-2.5 .6887	2	TRICARICO, C & BISCHOFF, NADINE 552 OAK RIDGE ROAD CLARK, NJ 552 OAK RIDGE ROAD	07066 R150 13	58700 101300 160000	1422400	1422400 00 1422400	349800 349800 699600	361400 361400 722800	355600 355600 711200
30.04 74	100X300 1SF1G-9-4-3.5 .6887	2	PADRON, RONNIE 560 OAK RIDGE ROAD CLARK, NJ 560 OAK RIDGE ROAD	07066 R150 13	55800 123400 179200	1593088	1593088 00 1593088	391776 391776 783552	404768 404768 809536	398272 398272 796544
30.04 75 1963-SF.	84X303 2SF2G-8-4-2.5 .5843	2	DZUROVCIK, ANDREW J & SUSAN G 566 OAK RIDGE RD CLARK, N J 566 OAK RIDGE ROAD	07066 R150 13	56100 96600 152700	1357503	1357503 00 1357503	333841 333840 667681	344911 344911 689822	339376 339376 678752
30.04 76	82X312 .5873	1	FREDERICKS, WILFRED H & RITA 564 RARITAN RD CLARK, N J 565 OAK RIDGE ROAD	07066 R150 13	51000 0 51000	453390	453390 00 453390	111499 111499 222998	115196 115196 230392	113348 113347 226695
30.04 79 1192-SF.	81X317 1SB2G-5-3-2 .5895	2	FREDERICKS, WILFRED H & RITA 564 RARITAN RD CLARK, N J 564 RARITAN ROAD	07066 R150 13	50300 73400 123700	1099693	1099693 00 1099693	270440 270439 540879	279407 279407 558814	274924 274923 549847
30.04 85 46491	12.31AC 12.3100	15A	CLARK BOARD OF EDUCATION 365 WESTFIELD AVE CLARK N J 590 RARITAN ROAD	07066 R150 13	*EXEMPT*	00	00 00 00	00 00 00	00 00 00	00 00 00
30.06 1 2392-SF.	111X150 2SF2G-8-3-2.5 .3822	2	SILVA, STEVEN & LAUREN 109 HALL DR CLARK, NJ 109 HALL DR	07066 R150 13	51800 79200 131000	1164590	1164590 00 1164590	286399 286399 572798	295896 295896 591792	291148 291147 582295
30.06 2	100X150 1SF1G-7-3-2 .3444	2	CONSTANDI, FRANK & TRACY 103 HALL DR CLARK, NJ 103 HALL DR	07066 R150 13	50000 84300 134300	1193927	1193927 00 1193927	293614 293613 587227	303350 303350 606700	298482 298482 596964
30.06 3 2042-SF.	100X150 2SF2G-8-4-2.5 .3444	2	DISCENZA, DENISE 97 HALL DR CLARK, N J 97 HALL DR	00154 07066 R150 13	50000 98600 148600	1321054	1321054 00 1321054	324877 324877 649754	335650 335650 671300	330264 330263 660527
30.06 4 2099-SF.	100X150 1SF2G-6-3-1 .3444	2	COCCHIARA, SANTO & ANNA 91 HALL DR CLARK, NJ 91 HALL DR	07066 R150 13	50000 186200 236200	2099818 v1	2099818 -25000 2074818	510143 510142 1020285	527267 527266 1054533	518705 518704 1037409
30.06 5	100X150 2SF2G-8-4-2.5 .3444	2	SIEGEL, KENNETH & JENNIFER 85 HALL DR CLARK, NJ 85 HALL DR	07066 R150 13	50000 113700 163700	1455293	1455293 00 1455293	357890 357889 715779	369757 369757 739514	363824 363823 727647

Block No. Lot No. Qualification Account No.	Land Dimensions Building Description Additional Lots Acreage	Prop. Class	Owner's Name Address City State Property Location	Billing Code Zip Code	Land Improvement Exemption Net Total	2021 Property Tax Special Dist	2021 Total Tax Deduction Net Tax	Amt.Billed 2021 1st Q 2nd Q Total	2nd Half 2021 3rd Q 4th Q Total	Preliminary 2022 Tax 1st Q 2nd Q Total
30.06 6 2364-SF.	113X150 2SF1G-8-5-4-2.5 .3891	2	MACK, RICHARD A 79 HALL DR CLARK, N J 79 HALL DR	00660 07066 R150 13	51000 100300 151300	1345057	1345057 00	330780 330780	341749 341748	336265 336264
30.06 7 1872-SF.	103X148 2SF1G-8-4-2 .3500	2	MC MANUS, MICHAEL & SANDRA 20 WINDSOR LA COLONIA, NJ 142 MEADOW ROAD	07067 R150 13	50000 75000 125000	1111250	1111250 00	273282 273281	282344 282343	277813 277812
30.06 8 1872-SF.	103X147 2SF1G-8-4-1 .3476	2	FERNANDES, PAUL & JENNIFER 148 MEADOW ROAD CLARK, NJ 148 MEADOW ROAD	07066 R150 13	50000 88000 138000	1226820	1226820 00	301703 301702	311708 311707	306705 306705
30.06 9 2364-SF.	104X145 2SF1G-8-4-2.5 .3462	2	DIMITRAKIS, JESSICA 154 MEADOW ROAD CLARK, NJ 154 MEADOW ROAD	07066 R150 13	50000 100400 150400	1337056	1337056 00	328812 328812	339716 339716	334264 334264
30.06 10 2064-SF.	105X144 2SF2G-9-4-2.5 .3471	2	DUBICKI, JOHN A 160 MEADOW ROAD CLARK, NJ 160 MEADOW ROAD	07066 R150 13	50000 110000 160000	1422400	1422400 00	349800 349800	361400 361400	355600 355600
30.06 11 2064-SF.	106X143 2SF1G-8-4-2.5 .3480	2	URBAN, JOSEPH A JR & BARBARA A 166 MEADOW RD CLARK, N J 166 MEADOW ROAD	00672 07066 R150 13	50200 85600 135800	1207262	1207262 00	296893 296893	306738 306738	301816 301815
30.06 12 2422-SF.	108X142 2SF2G-9-5-3 .3521	2	DENEZZA, MICHELE M 172 MEADOW RD CLARK, N J 172 MEADOW ROAD	00154 07066 R150 13	50300 93700 144000	1280160	1280160 00	314820 314820	325260 325260	320040 320040
30.07 23 2004-SF.	103X153 2SF1G-8-4-2.5 .3618	2	GELLER, JESS & RITA 124 MEADOW RD CLARK, N J 124 MEADOW ROAD	07066 R150 13	50500 92400 142900	1270381	1270381 00	312416 312415	322775 322775	317596 317595
30.07 24 2306-SF.	100X152 2SF2G-8-4-2.5 .3489	2	CIMBOLIC, STEPHEN S & NANCY J 130 MEADOW RD CLARK, N J 130 MEADOW ROAD	00672 07066 R150 13	50000 110000 160000	1422400	1422400 00	349800 349800	361400 361400	355600 355600
30.07 25 2122-SF.	105X152 2SF1G-9-4-2.5 .3664	2	MIRANDO, STEPHAN & LINDA 136 MEADOW RD CLARK, N J 136 MEADOW ROAD	00672 07066 R150 13	50500 102800 153300	1362837	1362837 00	335153 335152	346266 346266	340710 340709
30.07 26 1884-SF.	105X150 2SF1G-8-3-2.5 .3616	2	MARCHITTO, ANTHONY & MARIE 73 HALL DR CLARK, N J 73 HALL DR	07066 R150 13	50500 80500 131000	1164590	1164590 00	286399 286399	295896 295896	291148 291147
30.07 27 1726-SF.	120X150 2SF2G-7-3-2.5 .4132	2	KLEIN, M TRUST.2014 MILLER TRUST 67 HALL DR CLARK, NJ 67 HALL DR	07066 R150 13	51800 102000 153800	1367282	1367282 00	336246 336245	347396 347395	341821 341820
30.07 28 1726-SF.	80X150 1.5SF2G-8-5-2 .2755	2	MIGTON, JOHN M & JOAN 61 HALL DR CLARK, N J 61 HALL DR	07066 R150 13	47000 90500 137500	1222375	1222375 00	300610 300609	310578 310578	305594 305594
30.07 29	80X150 1SF1G .2755	2	CESARE, JASON & SUSAN 55 HALL DR CLARK, NJ 55 HALL DR	07066 R150 13	48000 111200 159200	1415288	1415288 00	348051 348051	359593 359593	353822 353822

Block No. Lot No. Qualification Account No.	Land Dimensions Building Description Additional Lots Acreage	Prop. Class	Owner's Name Address City State Property Location	Billing Code Zip Code	Land Improvement Exemption Net Total	2021 Property Tax Special Dist	2021 Total Tax Deduction Net Tax	Amt.Billed 2021 1st Q 2nd Q Total	2nd Half 2021 3rd Q 4th Q Total	Preliminary 2022 Tax 1st Q 2nd Q Total
30.07 30	80X150 .2755	2	SYED, GAFFAR A & ZAREEN TAJ 49 HALL DR CLARK, NJ 49 HALL DR	07066 R150 13	47000 162000 209000	1858010	1858010 00	456927 456926	472079 472078	464503 464502
30.07 31	80X150 .2755	2	VALENCIA, JENNIFER & JOHN 43 HALL DR CLARK, NJ 43 HALL DR	07066 R150 13	47000 133600 180600	1605534	1605534 00	394837 394837	407930 407930	401384 401383
30.07 32 2404-SF.	80X150 1.5SF1G-8-5-1.5 .2755	2	SARAH ANTONELLI REVOC LIVING TRU 37 HALL DR CLARK, NJ 37 HALL DR	07066 R150 13	47000 90300 137300	1220597	1220597 00	300173 300172	310126 310126	305150 305149
30.07 33 1388-SF.	80X150 1.5SF1G-6-3-1 .2755	2	WITTING, NICHOLAS F JR & JANET 31 HALL DR CLARK, N J 31 HALL DR	00672 07066 R150 13	47000 70600 117600	1045464	1045464 00	257103 257103	265629 265629	261366 261366
30.07 34 1908-SF.	80X150 1.5SF1G-8.5-5-2 .2755	2	MOLLOY, JAMES & DIANE 23 HALL DR CLARK, N J 23 HALL DR	07066 R150 13	48000 64200 112200	997458	997458 00	245298 245297	253432 253431	249365 249364
30.07 35 2137-SF.	84X150 1.5SB1G-8-3-2 .2893	2	RIGGI, VALERIE H & RIGGI, LAUREN 17 HALL DR CLARK, N J 17 HALL DR	07066 R150 13	47000 106500 153500	1364615	1364615 00	335590 335589	346718 346718	341154 341154
30.07 36	105X150 7-4-1 .3615	2	TOTO, DAMON M & ALLYSON R 22 EVANS TERR CLARK, NJ 22 EVANS TERR	07066 R150 13	53800 65800 119600	1063244	1063244 00	261476 261475	270147 270146	265811 265811
30.07 37 992-SF.	89X150 1.5SF1G-6-3-1 .3065	2	SHUTA, JUDITH 14 EVANS TERR CLARK, N J 14 EVANS TERR	07066 R150 13	48000 56000 104000	924560 S1	924560 -25000	221120 221120	228660 228660	224890 224890
30.07 38 1863-SF.	100X150 1.5SF1G-7-3-1 .3444	2	JAMROZ, BOGUSLAW & MARZENA 6 EVANS TERR CLARK, N J 6 EVANS TERR	07066 R150 13	50000 138300 188300	1673987	1673987 00	411671 411671	425323 425322	418497 418497
30.07 39	75X157 1.5SF1G-8-4-1 .2703	2	NOVY, ROBERT J & PATRICIA A 80 MEADOW RD CLARK, N J 80 MEADOW ROAD	07066 R150 13	47000 69000 116000	1031240	1031240 00	253605 253605	262015 262015	257810 257810
30.07 40	80X159 .2920	2	D'ALESSANDRO, FRANK 86 MEADOW ROAD CLARK, NJ 86 MEADOW ROAD	07066 R150 13	47000 182800 229800	2042922	2042922 00	502401 502400	519061 519060	510731 510730
30.07 41 952-SF.	80X160 1.5SF1G-6-3-1 .2938	2	SANTOS, JOSE 92 MEADOW RD CLARK, N J 92 MEADOW ROAD	07066 R150 13	47000 50000 97000	862330	862330 00	212067 212066	219099 219098	215583 215582
30.07 42 1248-SF.	80X159 1.5SF1G-7-4-2 .2920	2	LI, GUIFENG; FENG, JIANXIN 100 MEADOW RD CLARK, NJ 100 MEADOW ROAD	07066 R150 13	47000 70300 117300	1042797	1042797 00	256448 256447	264951 264951	260700 260699
30.07 43 1400-SF.	80X158 1.5SF1G-8-5-2 .2902	2	ZLYDAK, VALENTINE J & DIANNE M 106 MEADOW RD CLARK, N J 106 MEADOW ROAD	07066 R150 13	47000 76900 123900	1101471	1101471 00	270877 270876	279859 279859	275368 275368

Block No. Lot No. Qualification Account No.	Land Dimensions Building Description Additional Lots Acreage	Prop. Class	Owner's Name Address City State Property Location	Billing Code Zip Code	Land Improvement Exemption Net Total	2021 Property Tax Special Dist	2021 Total Tax Deduction Net Tax	Amt.Billed 2021 1st Q 2nd Q Total	2nd Half 2021 3rd Q 4th Q Total	Preliminary 2022 Tax 1st Q 2nd Q Total
30.07 44	80X156 1.5SF1G-6.5-4-2 .2865	2	TRINDADE, PAULO & LILIAN 112 MEADOW ROAD CLARK, NJ 112 MEADOW ROAD	07066 R150 13	47000 73800 120800	1073912	1073912 00 1073912	264099 264099 528198	272857 272857 545714	268478 268478 536956
30.07 45	100X155 1SF1G-6-3-2 .3558	2	SAPIA, NICHOLAS JR & MELISSA 118 MEADOW RD CLARK, N J 118 MEADOW ROAD	00660 07066 R150 13	50300 91400 141700	1259713	1259713 00 1259713	309792 309792 619584	320065 320064 640129	314929 314928 629857
31 1.01 104894	5.46 AC 2SB-APTS 5.4600	4C	LEXINGTON VILLAGE ASSOCIATES ETALS 1314 GEORGIAN TERR LAKEWOOD, NJ 1190-1196 CELLAR AVE	08701 RA 14	671300 1875000 2546300	22636607	22636607 00 22636607	5566849 5566848 11133697	5751455 5751455 11502910	5659152 5659152 11318304
31 2.01	1.617 ACRES 1.6170	1	CENTURY COURT LLC 138 WESTFIELD AVE CLARK, NJ CELLAR AVE	07066	0 0 0	00	00 00 00	00 00 00	00 00 00	00 00 00
31 2.01 C0001 1280-SF.	CONDO .0000	2	MAZZA, TRACY A 1 CELLAR AVE CLARK, N J 1 CELLAR AVE	00660 07066 RA 14	20000 50500 70500	626745	626745 00 626745	154131 154131 308262	159242 159241 318483	156687 156686 313373
31 2.01 C0002 1280-SF.	CONDO .0000	2	MCMANUS, ANASTASIA 2 CELLAR AVE CLARK, NJ 2 CELLAR AVE	07066 RA 14	20000 50500 70500	626745	626745 00 626745	154131 154131 308262	159242 159241 318483	156687 156686 313373
31 2.01 C0003	CONDO .0000	2	MARTINS, CALISTO & NATALIA 1088 LAKE AVE CLARK, N J 3 CELLAR AVE	07066 RA 14	20000 51100 71100	632079	632079 00 632079	155443 155442 310885	160597 160597 321194	158020 158020 316040
31 2.01 C0004	CONDO .0000	2	SANTOS, ANTONIO E & LUCINDA D 4 CELLAR AVE CLARK, NJ 4 CELLAR AVE	07066 RA 14	20000 51100 71100	632079	632079 00 632079	155443 155442 310885	160597 160597 321194	158020 158020 316040
31 2.01 C0005	CONDO .0000	2	BECKER, HELEN 5 CELLAR AVE CLARK, NJ 5 CELLAR AVE	07066 RA 14	20000 50500 70500	626745	626745 00 626745	154131 154131 308262	159242 159241 318483	156687 156686 313373
31 2.01 C0006	CONDO .0000	2	D ARONZO, FELICIA 6 CELLAR AVE CLARK, N J 6 CELLAR AVE	07066 RA 14	20000 50500 70500	626745	626745 00 626745	154131 154131 308262	159242 159241 318483	156687 156686 313373
31 2.01 C0007	CONDO .0000	2	VANCE, LOUISE 7 CELLAR AVE CLARK, NJ 7 CELLAR AVE	07066 RA 14	20000 51100 71100	632079	632079 00 632079	155443 155442 310885	160597 160597 321194	158020 158020 316040
31 2.01 C0008	CONDO .0000	2	FUENTES, MICHAEL & SPAIR,LYNDA 8 CELLAR AVE CLARK, NJ 8 CELLAR AVE	07066 RA 14	20000 51100 71100	632079	632079 00 632079	155443 155442 310885	160597 160597 321194	158020 158020 316040
31 2.01 C0009	CONDO .0000	2	RICCI, BEVERLY 9 CELLAR AVE CLARK, N J 9 CELLAR AVE	07066 RA 14	20000 50500 70500	626745	626745 -25000 601745	147881 147881 295762	152992 152991 305983	150437 150436 300873
31 2.01 C0010	CONDO .0000	2	SANTILLANA, NIDIA & JEAN C 10 CELLAR AVE CLARK, NJ 10 CELLAR AVE	07066 RA 14	20000 50500 70500	626745	626745 00 626745	154131 154131 308262	159242 159241 318483	156687 156686 313373

3516200

31259018

00

25000

31234018

15362091

15871927

15617015

Block No. Lot No. Qualification Account No.	Land Dimensions Building Description Additional Lots Acreage	Prop. Class	Owner's Name Address City State Property Location	Billing Code Zip Code	Land Improvement Exemption Net Total	2021 Property Tax Special Dist	2021 Total Tax Deduction Net Tax	Amt.Billed 2021 1st Q 2nd Q Total	2nd Half 2021 3rd Q 4th Q Total	Preliminary 2022 Tax 1st Q 2nd Q Total
31 2.01 C0011	CONDO .0000	2	RENNA, ANTHONY & MARY JO 11 CELLAR AVE CLARK, NJ 11 CELLAR AVE	07066 RA 14	20000 51100 71100	632079	632079 00 632079	155443 155442 310885	160597 160597 321194	158020 158020 316040
31 2.01 C0012	CONDO .0000	2	SCUTARI, LAURA MICHELLE 12 CELLAR AVE CLARK, NJ 12 CELLAR AVE	07066 RA 14	20000 51100 71100	632079	632079 00 632079	155443 155442 310885	160597 160597 321194	158020 158020 316040
31 2.01 C0013	CONDO .0000	2	DE LUCA, ANTHONY & MARIA 13 CELLAR AVE-#13 CLARK, N J 13 CELLAR AVE	07066 RA 14	20000 50500 70500	626745	626745 00 626745	154131 154131 308262	159242 159241 318483	156687 156686 313373
31 2.01 C0014	CONDO .0000	2	BRATTOLE, MELISSA 14 CELLAR AVE CLARK, NJ 14 CELLAR AVE	07066 RA 14	20000 50500 70500	626745	626745 00 626745	154131 154131 308262	159242 159241 318483	156687 156686 313373
31 2.01 C0015	CONDO .0000	2	MONDELLI, DANIEL R 15 CELLAR AVE CLARK, N J 15 CELLAR AVE	07066 RA 14	20000 51100 71100	632079	632079 00 632079	155443 155442 310885	160597 160597 321194	158020 158020 316040
31 2.01 C0016	CONDO .0000	2	BRODAK, MICHAL & KULIG, ANNA V 16 CELLAR AVE CLARK, NJ 16 CELLAR AVE	07066 RA 14	20000 51100 71100	632079	632079 00 632079	155443 155442 310885	160597 160597 321194	158020 158020 316040
31 2.01 C0017	CONDO .0000	2	KLINGA, FRANK 17 CELLAR AVE-#17 CLARK, N J 17 CELLAR AVE	07066 RA 14	20000 50500 70500	626745	626745 00 626745	154131 154131 308262	159242 159241 318483	156687 156686 313373
31 2.01 C0018 1016 SF	CONDO .0000	2	IMFELD, THEODORE & JACINTO, JOSE 636 BROOKSIDE DR BELFORD, NJ 18 CELLAR AVE	07718 RA 14	20000 50500 70500	626745	626745 00 626745	154131 154131 308262	159242 159241 318483	156687 156686 313373
31 2.01 C0019	CONDO .0000	2	SAI, NICOLE 19 CELLAR AVE CLARK, NJ 19 CELLAR AVE	07066 RA 14	20000 51100 71100	632079	632079 00 632079	155443 155442 310885	160597 160597 321194	158020 158020 316040
31 2.01 C0020	CONDO .0000	2	PARTYKA, MARTA 20 CELLAR AVE UNIT 3C CLARK, NJ 20 CELLAR AVE	07066 RA 14	20000 51100 71100	632079	632079 00 632079	155443 155442 310885	160597 160597 321194	158020 158020 316040
31 2.01 C0021 1016 SF	CONDO .0000	2	SMITH, JASON 21 CELLAR AVE-UNIT-21 CLARK, N J 21 CELLAR AVE	07066 RA 14	20000 50500 70500	626745	626745 00 626745	154131 154131 308262	159242 159241 318483	156687 156686 313373
31 2.01 C0022 1016 SF	CONDO .0000	2	KOWITSKI, PAMELA 8 MAUREEN CT EDISON, NJ 22 CELLAR AVE	08820 RA 14	20000 50500 70500	626745	626745 00 626745	154131 154131 308262	159242 159241 318483	156687 156686 313373
31 2.01 C0023	CONDO .0000	2	DEALMEIDA, PATRICK E 23 CELLAR AVE 3H CLARK, NJ 23 CELLAR AVE	07066 RA 14	20000 51100 71100	632079	632079 00 632079	155443 155442 310885	160597 160597 321194	158020 158020 316040
31 2.01 C0024 1034 SF	CONDO .0000	2	KIM, MUN SOOK 24 CELLAR AVE-UNIT-24 CLARK, N J 24 CELLAR AVE	07066 RA 14	20000 51100 71100	632079	632079 00 632079	155443 155442 310885	160597 160597 321194	158020 158020 316040

Block No. Lot No. Qualification Account No.	Land Dimensions Building Description Additional Lots Acreage	Prop. Class	Owner's Name Address City State Property Location	Billing Code Zip Code	Land Improvement Exemption Net Total	2021 Property Tax Special Dist	2021 Total Tax Deduction Net Tax	Amt.Billed 2021 1st Q 2nd Q Total	2nd Half 2021 3rd Q 4th Q Total	Preliminary 2022 Tax 1st Q 2nd Q Total
31 2.01 C0025	CONDO .0000	2	GIANCASPRO, LUCIA 25 CELLAR AVE CLARK, NJ 25 CELLAR AVE	07066 RA 14	20000 54000 74000	657860	657860 00	161783 161782	167148 167147	164465 164465
31 2.01 C0026	CONDO .0000	2	YEE, OKSOUN 26 CELLAR AVE CLARK, NJ 26 CELLAR AVE	07066 RA 14	20000 54000 74000	657860	657860 00	161783 161782	167148 167147	164465 164465
31.01 1	100X150 2SF2G-8-4-2 .3444	2	COSTABILE, JAMES PATRICK TRUST 136 STONEHENGE TERR CLARK, NJ 136 STONEHENGE TERR	07066 R150 13	50000 124100 174100	1547749	1547749 00	380627 380626	393248 393248	386938 386937
31.01 2	100X150 1SF1G-8-3-2 .3444	2	CERRETO, MARCIA A 142 STONEHENGE TERR CLARK, N J 142 STONEHENGE TERR	07066 R150 13	50000 83100 133100	1183259	1183259 00	290990 290990	300640 300639	295815 295815
31.01 3	100X150 1SB1G-8-3-2 .3444	2	RINALDI, FRANK 148 STONEHENGE TERR CLARK, NJ 148 STONEHENGE TERR	07066 R150 13	50100 98100 148200	1317498	1317498 00	324003 324002	334747 334746	329375 329374
31.01 4	107X140 2SF2G-8-4-2.5 .3439	2	PLATT, ROBERT A & TERESA P 154 STONEHENGE TERR CLARK, N J 154 STONEHENGE TERR	07066 R150 13	50000 112200 162200	1441958 v1	1441958 -25000	348360 348360	360119 360119	354240 354239
31.01 5 1858-SF.	107X140 1SF2G-8-3-2 .3439	2	LONYAI, KENNETH A & DEBRA BENKLER- 160 STONEHENGE TERR CLARK, N J 160 STONEHENGE TERR	07066 R150 13	50000 95200 145200	1290828	1290828 00	317444 317443	327971 327970	322707 322707
31.01 6	107X140 2SF2G-9-4-2 .3439	2	DA COSTA, CESAR O & JENNIFER R 166 STONEHENGE TERR CLARK, NJ 166 STONEHENGE TERR	07066 R150 13	50000 104800 154800	1376172	1376172 00	338432 338431	349655 349654	344043 344043
31.01 7	107X140 2SF2G-8-4-2.5 .3439	2	HUDAK, CHRISTOPHER & TERRI 172 STONEHENGE TERR CLARK, NJ 172 STONEHENGE TERR	07066 R150 13	50000 150000 200000	1778000	1778000 00	437250 437250	451750 451750	444500 444500
31.01 8 2368-SF.	107X140 2SF2G-9-4-2.5 .3439	2	PEREIRA, CARLOS M & ANA M 178 STONEHENGE TERR CLARK, N J 178 STONEHENGE TERR	00660 07066 R150 13	50000 98000 148000	1315720	1315720 00	323565 323565	334295 334295	328930 328930
31.01 9 2989-SF.	107X140 2SF2G-8-4-2.5 .3439	2	ALMEIDA, ANTONIO & LINA 184 STONEHENGE TERR CLARK, N J 184 STONEHENGE TERR	07066 R150 13	50000 132600 182600	1623314	1623314 00	399210 399209	412448 412447	405829 405828
31.01 10 2918-SF.	118X140 2SF2G-8-4-2.5 .3792	2	MONAGLE, EDWARD J & PEGGY ANNE 190 STONEHENGE TERR CLARK, NJ 190 STONEHENGE TERR	07066 R150 13	45000 121700 166700	1481963	1481963 00	364448 364448	376534 376533	370491 370491
31.01 11 2839-SF.	118X127 2SF2G-9-3-2.5 .3440	2	KAVERICK, BARRY C & LISA M 113 SWEET BRIAR DR CLARK, NJ 113 SWEET BRIAR DR	07066 R150 14	50000 104700 154700	1375283	1375283 00	338213 338213	349429 349428	343821 343821
31.01 12	120X126 2SF2G-9-4-2.5 .3471	2	ROCHA, GEORGE 107 SWEET BRIAR DR CLARK, NJ 107 SWEET BRIAR DR	07066 R150 14	50000 110300 160300	1425067	1425067 00	350456 350456	362078 362077	356267 356267

2077900

18472531

00

25000

18447531

9073121

9374410

9223768

Block No. Lot No. Qualification Account No.	Land Dimensions Building Description Additional Lots Acreage	Prop. Class	Owner's Name Address City State Property Location	Billing Code Zip Code	Land Improvement Exemption Net Total	2021 Property Tax Special Dist	2021 Total Tax Deduction Net Tax	Amt.Billed 2021 1st Q 2nd Q Total	2nd Half 2021 3rd Q 4th Q Total	Preliminary 2022 Tax 1st Q 2nd Q Total
31.01 13 2290-SF.	122X123 2SF2G-9-4-2.5 .3445	2	RIDDLESTORFFER, JAMES & CAROL 101 SWEET BRIAR DR CLARK, N J 101 SWEET BRIAR DR	07066 R150 14	50000 98900 148900	1323721	1323721 00 1323721	325533 325533 651066	336328 336327 672655	330931 330930 661861
31.01 14	123X123 2SF2G-8-4-2.5 .3473	2	BUTFILOSKI, ANTHONY & ALICE E 95 SWEET BRIAR DR CLARK, N J 95 SWEET BRIAR DR	07066 R150 14	50000 96800 146800	1305052	1305052 00 1305052	320942 320941 641883	331585 331584 663169	326263 326263 652526
31.01 15 2142-SF.	120X125 2SF2G-8-3-2.5 .3444	2	SARULLO, VINCENT & ROSALIA 89 SWEET BRIAR DR CLARK, NJ 89 SWEET BRIAR DR	07066 R150 14	50000 102600 152600	1356614	1356614 00 1356614	333622 333622 667244	344685 344685 689370	339154 339153 678307
31.01 16	117X130 2SF2G-9-4-2.5 .3492	2	REILLY, MATTHEW & KAREN 83 SWEET BRIAR DR CLARK, NJ 83 SWEET BRIAR DR	07066 R150 14	50000 99700 149700	1330833	1330833 00 1330833	327282 327282 654564	338135 338134 676269	332709 332708 665417
31.01 17 2184-SF.	114X135 2SF2G-9-4-2.5 .3533	2	ROTH, HAROLD S & LOIS E 77 SWEET BRIAR DR CLARK, N J 77 SWEET BRIAR DR	07066 R150 14	50000 114800 164800	1465072	1465072 00 1465072	360294 360294 720588	372242 372242 744484	366268 366268 732536
31.01 18	106X141 2SF2G-9-4-2.5 .3431	2	ANDREWS, MATTHEW R & SUSAN J 71 SWEET BRIAR DR CLARK, NJ 71 SWEET BRIAR DR	07066 R150 14	50000 110700 160700	1428623	1428623 00 1428623	351331 351330 702661	362981 362981 725962	357156 357156 714312
31.01 19	106X148 2SF1G-9-4-2.5 .3601	15F	THEILE, BARTON C & RITA F 65 SWEET BRIAR DR CLARK, N J 65 SWEET BRIAR DR	00660 07066 R150 14	*EXEMPT*	00	00 00 00	00 00 00	00 00 00	00 00 00
31.02 1 2165-SF.	100X150 2SF2G-8-4-2.5 .3444	2	VAZQUEZ, BENITO & ELVIRA 175 STONEHENGE TERR CLARK, N J 175 STONEHENGE TERR	07066 R150 13	50000 96400 146400	1301496	1301496 00 1301496	320067 320067 640134	330681 330681 661362	325374 325374 650748
31.02 2	150X148 1.5SF2G-5-2-1 .5096	2	MELCHIONNA, JOSEPH AND PAMELA 181 STONEHENGE TERR CLARK, NJ 181 STONEHENGE TERR	00660 07066 R150 13	49000 178700 227700	2024253	2024253 00 2024253	497810 497809 995619	514317 514317 1028634	506064 506063 1012127
31.02 3.01 1617-SF.	99X139 1.5SF1G-5-3-2 .3159	2	WEGRECKI, KRZYSZTOF & AGNIESZKA 1155 N STILES ST LINDEN, NJ 1108 LAKE AVE	07036 R150 13	40000 75200 115200	1024128	1024128 00 1024128	251856 251856 503712	260208 260208 520416	256032 256032 512064
31.02 4.01	.52 ACS 2SB2G 9-4-3 .5200	2	SZYDLOWSKI, ALEXANDER & NICOLE 2 BIENKO COURT CLARK, NJ 2 BIENKO COURT	07066 R150 13	52000 165500 217500	1933575	1933575 00 1933575	475510 475509 951019	491278 491278 982556	483394 483394 966788
31.02 4.02	.344 ACS 2SF2G 10-4-2.5 .3440	2	WILCOFF, STEVEN R & RENEE 3 BIENKO COURT CLARK, NJ 3 BIENKO COURT	07066 R150 13	50000 163300 213300	1896237	1896237 00 1896237	466328 466327 932655	481791 481791 963582	474060 474059 948119
31.02 4.03 3143-SF.	.35 AC 9-4-3 .3500	2	SCHIUMO, ROSEMARIE 5 BIENKO CT CLARK, NJ 5 BIENKO COURT	07066 R150 13	50000 165400 215400	1914906	1914906 00 1914906	470919 470918 941837	486535 486534 973069	478727 478726 957453
31.02 4.04 3032 SQ.	.52 AC 2SB2G 9-4-2.5 .5200	2	MYTROWITZ, JOHN & SUSAN 7 BIENKO CT CLARK, NJ 7 BIENKO COURT	05685 07066 R150 13	52000 159800 211800	1882902	1882902 00 1882902	463048 463048 926096	478403 478403 956806	470726 470725 941451

Block No. Lot No. Qualification Account No.	Land Dimensions Building Description Additional Lots Acreage	Prop. Class	Owner's Name Address City State Property Location	Billing Code Zip Code	Land Improvement Exemption Net Total	2021 Property Tax Special Dist	2021 Total Tax Deduction Net Tax	Amt.Billed 2021 1st Q 2nd Q Total	2nd Half 2021 3rd Q 4th Q Total	Preliminary 2022 Tax 1st Q 2nd Q Total
31.02 4.05 3377 SQ.	.38 AC 2SB2G 9-4-3.5 .3800	2	CHIN, SIU M & CESAR 10 BIENKO CT CLARK, NJ 10 BIENKO COURT	00660 07066 R150 13	50000 182800 232800	2069592	2069592 00	508959 508959	525837 525837	517398 517398
31.02 5 2255 SF	103X126 1SF1G-6-2-1 .2979	2	ROCHA, ANTONIO & ELENA M 1088 LAKE AVE CLARK, N J 1088 LAKE AVE	07066 R150 13	40000 99500 139500	1240155	1240155 00	304982 304982	315096 315095	310039 310039
31.02 6	138X120 1SF1G-6-3-2 .3802	2	ZAMPINO, MICHAEL J & LINDA WAGNER 16 MEADOW RD CLARK, N J 16 MEADOW ROAD	07066 R150 13	51300 127600 178900	1590421	1590421 00	391121 391120	404090 404090	397606 397605
31.02 7	80X165 2SF1G-10-5-4 .3030	2	GARLAND, BRIAN & KIMBERLY 24 MEADOW ROAD CLARK, NJ 24 MEADOW ROAD	07066 R150 13	47000 135300 182300	1620647	1620647 00	398554 398553	411770 411770	405162 405162
31.02 8 1893-SF.	80X193 1.5SF1G-6-3-1 .3545	2	TAMAGINI, LEONARD & PATRICIA SVECK 32 MEADOW RD CLARK, N J 32 MEADOW ROAD	07066 R150 13	50500 76400 126900	1128141	1128141 00	277436 277435	286635 286635	282036 282035
31.02 9	76X210 .3664	2	TORRES, KENNETH WILLIAM 38 MEADOW ROAD CLARK, NJ 38 MEADOW ROAD	07066 R150 13	50500 132500 183000	1626870	1626870 00	400084 400084	413351 413351	406718 406717
31.02 10	76X280 1.5SF1G-9-6-2 .4885	2	CONFORTI, MARK M & MARGARET K 44 MEADOW RD CLARK, N J 44 MEADOW ROAD	00660 07066 R150 13	53500 92000 145500	1293495	1293495 00	318100 318099	328648 328648	323374 323374
31.02 11	80X150 1.5SF1G-8-3-3 .2755	2	TRELA, STANLEY L 5 EVANS TERR CLARK, NJ 5 EVANS TERR	07066 R150 13	47000 96600 143600	1276604 v1	1276604 -25000	307696 307695	318107 318106	312901 312901
31.02 12	80X150 1.5SF1G-5-3-1 .2755	2	GALANTE, ANTONIO J & EVELYN V 11 EVANS TERR CLARK, NJ 11 EVANS TERR	07066 R150 13	47000 58300 105300	936117	936117 00	230213 230212	237846 237846	234030 234029
31.02 13 2016 SF	71X150 1.5SF1G-8-4-2 .2445	2	SYKO, JOSEPH J & GLORIA J 17 EVANS TERR CLARK, NJ 17 EVANS TERR	07066 R150 13	47000 80300 127300	1131697	1131697 00	278310 278310	287539 287538	282925 282924
31.02 14	80X150 .2755	2	CARDOGNA, PIETRO 27 EVANS TERR CLARK, NJ 27 EVANS TERR	07066 R150 13	47000 133600 180600	1605534	1605534 00	394837 394837	407930 407930	401384 401383
31.02 15 3408-SF.	160X210 2SF2G-9-5-3.5 .7713	2	RODRIGUES, CARLOS & MARIA 39 EVANS TERR CLARK, N J 39 EVANS TERR	02640 07066 R150 13	61000 112500 173500	1542415	1542415 00	379315 379314	391893 391893	385604 385604
31.02 16 2368-SF.	101X150 2SF2G-8-4-2.5 .3478	2	MARTIN, JENNIFER D & ZAJAC, JOHNNY M 145 STONEHENGE TERR CLARK, N J 145 STONEHENGE TERR	07066 R150 13	50200 113500 163700	1455293	1455293 00	357890 357889	369757 369757	363824 363823
31.02 17	100X150 .3444	2	DAGIANTIS, WILLIAM & KOULANDRIS, MARIA 151 STONEHENGE TERR CLARK, N J 151 STONEHENGE TERR	00660 07066 R150 13	50000 125700 175700	1561973	1561973 00	384125 384124	396862 396862	390494 390493

Block No. Lot No. Qualification Account No.	Land Dimensions Building Description Additional Lots Acreage	Prop. Class	Owner's Name Address City State Property Location	Billing Code Zip Code	Land Improvement Exemption Net Total	2021 Property Tax Special Dist	2021 Total Tax Deduction Net Tax	Amt.Billed 2021 1st Q 2nd Q Total	2nd Half 2021 3rd Q 4th Q Total	Preliminary 2022 Tax 1st Q 2nd Q Total
31.02 18	100X150 1SF1G-8-3-2 .3444	2	GRIFFIN, ALEC & GRACEANN 157 STONEHENGE TERR CLARK, N J 157 STONEHENGE TERR	07066 R150 13	50100 98200 148300	1318387	1318387 00 1318387	324221 324221 648442	334973 334972 669945	329597 329597 659194
31.02 19	100X150 2SF2G-8-4-2.5 .3444	2	JANKOVICH FAMILY TRUST 163 STONEHENGE TERR CLARK, NJ 163 STONEHENGE TERR	07066 R150 13	50000 112500 162500	1444625	1444625 00 1444625	355266 355266 710532	367047 367046 734093	361157 361156 722313
31.02 20 1764-SF.	100X150 1SF1G-8-3-2 .3444	2	SUCHAK, VINCENT & ERICA 169 STONEHENGE TERR CLARK, NJ 169 STONEHENGE TERR	07066 R150 13	50000 96000 146000	1297940	1297940 00 1297940	319193 319192 638385	329778 329777 659555	324485 324485 648970
31.03 1.01	5.25 AC 5.2500	1	CONDOMINIUM ASSOC OF BRIARWOOD PO BOX 5669 CLARK, NJ BRIARWOOD PATH	07066	0 0 0	00	00 00 00	00 00 00	00 00 00	00 00 00
31.03 1.01 C0001 858-SF.	1.14% +1 1S1B CONDO-4-1- .0000	2	CARLSON, SUSAN 1 BRIARWOOD PATH CLARK, NJ 1 BRIARWOOD PATH	01246 07066 RA 14	1000 62300 63300	562737	562737 00 562737	138390 138390 276780	142979 142978 285957	140685 140684 281369
31.03 1.01 C0003	1.14% +1 1S1B CONDO-4-1- .0000	2	SHERIDAN, STEPHANIE 3 BRIARWOOD PATH CLARK, N J 3 BRIARWOOD PATH	00660 07066 RA 14	1000 62300 63300	562737 S1	562737 -25000 537737	132140 132140 264280	136729 136728 273457	134435 134434 268869
31.03 1.01 C0005 858-SF.	1.14% +1 1S1B CONDO-4-1- .0000	2	BORKER, SCOTT 5 BRIARWOOD PATH CLARK, N J 5 BRIARWOOD PATH	00660 07066 RA 14	1000 62300 63300	562737	562737 00 562737	138390 138390 276780	142979 142978 285957	140685 140684 281369
31.03 1.01 C0007 858-SF.	1.14% +1 1S1B CONDO-4-1- .0000	2	DELFINO, GIA 7 BRIARWOOD PATH CLARK, NJ 7 BRIARWOOD PATH	07066 RA 14	1000 62300 63300	562737	562737 00 562737	138390 138390 276780	142979 142978 285957	140685 140684 281369
31.03 1.01 C0009 858-SF.	1.14% +1 1S1B CONDO-4-1- .0000	2	COGLIANESE, ROBERT 8 AVON ROAD CLARK, N J 9 BRIARWOOD PATH	00672 07066 RA 14	1000 62300 63300	562737	562737 00 562737	138390 138390 276780	142979 142978 285957	140685 140684 281369
31.03 1.01 C0011	1.14% +1 1S1B CONDO-4-1- .0000	2	DOLYANOVSKA, OHLA 11 BRIARWOOD PATH CLARK, NJ 11 BRIARWOOD PATH	07066 RA 14	1000 62300 63300	562737	562737 00 562737	138390 138390 276780	142979 142978 285957	140685 140684 281369
31.03 1.01 C0013 858-SF.	1.14% +1 1S1B CONDO-4-1- .0000	2	HAYDEN, KIM ANN 13 BRIARWOOD PATH CLARK, N J 13 BRIARWOOD PATH	00660 07066 RA 14	1000 62300 63300	562737	562737 00 562737	138390 138390 276780	142979 142978 285957	140685 140684 281369
31.03 1.01 C0015	1.14% +1 1S1B CONDO-4-1- .0000	2	KOLASINSKI, NADINE; CURADO, CARLA 41 VICTORIA DR CLARK, NJ 15 BRIARWOOD PATH	07066 RA 14	1000 62300 63300	562737	562737 00 562737	138390 138390 276780	142979 142978 285957	140685 140684 281369
31.03 1.01 C0017	1.14% +1 1S1B CONDO-4-1- .0000	2	DAVIS, BRUCE ALAN & ANN S 1317 GRAYMILL DR SCOTCH PLAINS, NJ 17 BRIARWOOD PATH	07076 RA 14	1000 54000 55000	488950	488950 00 488950	120244 120244 240488	124231 124231 248462	122238 122237 244475
31.03 1.01 C0019 858-SF.	1.14% +1 1S1B CONDO-4-1- .0000	2	YEZO, DARREN 26 HAYTOWN RD LEBANON, NJ 19 BRIARWOOD PATH	08833 RA 14	1000 54000 55000	488950	488950 00 488950	120244 120244 240488	124231 124231 248462	122238 122237 244475

1073200

9540748

00

25000

9515748

4680075

4835673

4757879

Block No. Lot No. Qualification Account No.	Land Dimensions Building Description Additional Lots Acreage	Prop. Class	Owner's Name Address City State Property Location	Billing Code Zip Code	Land Improvement Exemption Net Total	2021 Property Tax Special Dist	2021 Total Tax Deduction Net Tax	Amt.Billed 2021 1st Q 2nd Q Total	2nd Half 2021 3rd Q 4th Q Total	Preliminary 2022 Tax 1st Q 2nd Q Total
31.03 1.01 C0021 858-SF.	1.14% +1 1S1B CONDO-4-1- .0000	2	MADSEN, D & J & RAWSON, P 160 MT. GROVE RD CALIFON, NJ 21 BRIARWOOD PATH	00660 07830 RA 14	1000 62300 63300	562737	562737 00 562737	138390 138390 276780	142979 142978 285957	140685 140684 281369
31.03 1.01 C0023	1.14% +1 1S1B CONDO-4-1- .0000	2	ALFORD, ANDREW 23 BRIARWOOD PATH CLARK, NJ 23 BRIARWOOD PATH	07066 RA 14	1000 62300 63300	562737	562737 00 562737	138390 138390 276780	142979 142978 285957	140685 140684 281369
31.03 1.01 C0025 858-SF.	1.14% +1 1S1B CONDO-4-1- .0000	2	HANEY, PATRICIA 25 BRIARWOOD PATH CLARK, N J 25 BRIARWOOD PATH	07066 RA 14	1000 62300 63300	562737 D1	562737 -25000 537737	132140 132140 264280	136729 136728 273457	134435 134434 268869
31.03 1.01 C0027	1.14% +1 1S1B CONDO-4-1- .0000	2	BOOKBINDER, LEWIS & JILL 27 BRIARWOOD PATH CLARK, NJ 27 BRIARWOOD PATH	07066 RA 14	1000 62300 63300	562737	562737 00 562737	138390 138390 276780	142979 142978 285957	140685 140684 281369
31.03 1.01 C0029 858-SF.	1.14% +1 1S1B CONDO-4-1- .0000	2	KROPILAK, TAMMY M 29 BRIARWOOD PATH CLARK, N J 29 BRIARWOOD PATH	00586 07066 RA 14	1000 62300 63300	562737	562737 00 562737	138390 138390 276780	142979 142978 285957	140685 140684 281369
31.03 1.01 C0031 858-SF.	1.14% +1 1S1B CONDO-4-1- .0000	2	BRODERSEN, FRED 2253 WOODLAND TERR SCOTCH PLAINS, N J 31 BRIARWOOD PATH	07076 RA 14	1000 62300 63300	562737	562737 00 562737	138390 138390 276780	142979 142978 285957	140685 140684 281369
31.03 1.01 C0033 1059-SF.	1.4% +2 1S2B CONDO-5-2- .0000	2	YANUKONIS, M,C; LESNIAK, M, G 33 BRIARWOOD PATH CLARK, NJ 33 BRIARWOOD PATH	07066 RA 14	1000 70400 71400	634746 S1 W1	634746 -50000 584746	143599 143598 287197	148775 148774 297549	146187 146186 292373
31.03 1.01 C0035 1059-SF.	1.4% +2 1S2B CONDO-5-2- .0000	2	FAHRMANN, CARLOYN A 35 BRIARWOOD PATH CLARK, N J 35 BRIARWOOD PATH	00672 07066 RA 14	1000 70400 71400	634746	634746 00 634746	156099 156098 312197	161275 161274 322549	158687 158686 317373
31.03 1.01 C0037 858-SF.	1.14% +1 1S1B CONDO-4-1- .0000	2	MANKOSKI, SARA 37 BRIARWOOD PATH CLARK, N J 37 BRIARWOOD PATH	00672 07066 RA 14	1000 62300 63300	562737	562737 00 562737	138390 138390 276780	142979 142978 285957	140685 140684 281369
31.03 1.01 C0039 858-SF.	1.14% +1 1S1B CONDO-4-1- .0000	2	D AGOSTINO, ANTHONY J 39 BRIARWOOD PATH CLARK, NJ 39 BRIARWOOD PATH	00660 07066 RA 14	1000 49500 50500	448945	448945 00 448945	110406 110406 220812	114067 114066 228133	112237 112236 224473
31.03 1.01 C0041 858-SF.	1.14% +1 1S1B CONDO-4-1- .0000	2	JAEGER, MARIAN 41 BRIARWOOD PATH CLARK, N J 41 BRIARWOOD PATH	07066 RA 14	1000 62300 63300	562737	562737 00 562737	138390 138390 276780	142979 142978 285957	140685 140684 281369
31.03 1.01 C0043 858-SF.	1.14% +1 1S1B CONDO-4-1- .0000	2	MARTINS, NICOLE E 43 BRIARWOOD PATH CLARK, NJ 43 BRIARWOOD PATH	07066 RA 14	1000 62300 63300	562737	562737 00 562737	138390 138390 276780	142979 142978 285957	140685 140684 281369
31.03 1.01 C0045 858-SF.	1.14% +1 1S1B CONDO-4-1- .0000	2	STONER, ROBERTA 8 ROSEWOOD TERR MIDDLETOWN, N J 45 BRIARWOOD PATH	07748 RA 14	1000 54000 55000	488950	488950 00 488950	120244 120244 240488	124231 124231 248462	122238 122237 244475
31.03 1.01 C0047	1.14% +1 1S1B CONDO-4-1- .0000	2	MEGA, ROBERT 47 BRIARWOOD PATH CLARK, NJ 47 BRIARWOOD PATH	07066 RA 14	1000 62300 63300	562737	562737 00 562737	138390 138390 276780	142979 142978 285957	140685 140684 281369

881300

7834757

00

75000

7759757

3815994

3943763

3879884

Block No. Lot No. Qualification Account No.	Land Dimensions Building Description Additional Lots Acreage	Prop. Class	Owner's Name Address City State Property Location	Billing Code Zip Code	Land Improvement Exemption Net Total	2021 Property Tax Special Dist	2021 Total Tax Deduction Net Tax	Amt.Billed 2021 1st Q 2nd Q Total	2nd Half 2021 3rd Q 4th Q Total	Preliminary 2022 Tax 1st Q 2nd Q Total
31.03 1.01 C0049 1059-SF.	1.4% +2 1S2B CONDO-5-2- .0000	2	MIELE, SANDRA 49 BRIARWOOD PATH CLARK, NJ 49 BRIARWOOD PATH	00660 07066 RA 14	1000 70400 71400	634746	634746 00	156099 156098 312197	161275 161274 322549	158687 158686 317373
31.03 1.01 C0051	1.4% +2 1S2B CONDO-5-2- .0000	2	MC MANUS, ELIZABETH A 51 BRIARWOOD PATH CLARK, NJ 51 BRIARWOOD PATH	07066 RA 14	1000 70400 71400	634746	634746 00	156099 156098 312197	161275 161274 322549	158687 158686 317373
31.03 1.01 C0053	1.4% +2 1S2B CONDO-5-2- .0000	2	FUSARO, FRANK 53 BRIARWOOD PATH CLARK, NJ 53 BRIARWOOD PATH	07066 RA 14	1000 70400 71400	634746	634746 00	156099 156098 312197	161275 161274 322549	158687 158686 317373
31.03 1.01 C0055	1.4% +2 1S2B CONDO-5-2- .0000	2	GOYA, GUSTAVO & GABRIELA 55 BRIARWOOD PATH CLARK, NJ 55 BRIARWOOD PATH	07066 RA 14	1000 70400 71400	634746	634746 00	156099 156098 312197	161275 161274 322549	158687 158686 317373
31.03 1.01 C0057 858-SF.	1.14% +1 1S1B CONDO-4-1- .0000	2	TOMONA, CHRISTIAN T & FANNY D 57 BRIARWOOD PATH CLARK, N J 57 BRIARWOOD PATH	00660 07066 RA 14	1000 56000 57000	506730	506730 00	124617 124616 249233	128749 128748 257497	126683 126682 253365
31.03 1.01 C0059	1.14% +1 1S1B CONDO-4-1- .0000	2	CARTAXO, MARIA 59 BRIARWOOD PATH CLARK, NJ 59 BRIARWOOD PATH	07066 RA 14	1000 62300 63300	562737	562737 00	138390 138390 276780	142979 142978 285957	140685 140684 281369
31.03 1.01 C0061 858-SF.	1.14% +1 1S1B CONDO-4-1- .0000	2	ALENA, RAYMOND G 61 BRIARWOOD PATH CLARK, N J 61 BRIARWOOD PATH	00660 07066 RA 14	1000 62300 63300	562737	562737 00	138390 138390 276780	142979 142978 285957	140685 140684 281369
31.03 1.01 C0063 858-SF.	1.14% +1 1S1B CONDO-4-1- .0000	2	GWALDIS, LISA 63 BRIARWOOD PATH CLARK, N J 63 BRIARWOOD PATH	00660 07066 RA 14	1000 62300 63300	562737	562737 00	138390 138390 276780	142979 142978 285957	140685 140684 281369
31.03 1.01 C0065	1.14% +1 1S1B CONDO-4-1- .0000	2	PRUSAKOWSKI, SHARON 65 BRIARWOOD PATH CLARK, NJ 65 BRIARWOOD PATH	07066 RA 14	1000 62300 63300	562737	562737 00	138390 138390 276780	142979 142978 285957	140685 140684 281369
31.03 1.01 C0067	1.14% +1 1S1B CONDO-4-1- .0000	2	SALDUTTI, ANN 67 BRIARWOOD PATH CLARK, NJ 67 BRIARWOOD PATH	07066 RA 14	1000 55600 56600	503174 W1	503174 -25000 478174	117492 117492 234984	121595 121595 243190	119544 119543 239087
31.03 1.01 C0069	1.4% +2 1S2B CONDO-5-2- .0000	2	MAZZARELLA, EVAN & SACRIPANTI, M 69 BRIARWOOD PATH CLARK, NJ 69 BRIARWOOD PATH	07066 RA 14	1000 70400 71400	634746	634746 00	156099 156098 312197	161275 161274 322549	158687 158686 317373
31.03 1.01 C0071	1.4% +2 1S2B CONDO-5-2- .0000	2	ROTH, HAROLD & LOIS 77 SWEET BRIAR DR CLARK, NJ 71 BRIARWOOD PATH	07066 RA 14	1000 70400 71400	634746	634746 00	156099 156098 312197	161275 161274 322549	158687 158686 317373
31.03 1.01 C0073	1.4% +2 1S2B CONDO-5-2- .0000	2	VAZQUEZ, KARINA 73 BRIARWOOD PATH CLARK, NJ 73 BRIARWOOD PATH	07066 RA 14	1000 70400 71400	634746	634746 00	156099 156098 312197	161275 161274 322549	158687 158686 317373
31.03 1.01 C0075	1.4% +2 1S2B CONDO-5-2- .0000	2	ASPROMATIS IRREVOCABLE FAMILY TRUST 75 BRIARWOOD PATH CLARK, NJ 75 BRIARWOOD PATH	07066 RA 14	1000 70400 71400	634746	634746 00	156099 156098 312197	161275 161274 322549	158687 158686 317373

938000

8338820

00

25000

8313820

4088913

4224907

4156912

Block No. Lot No. Qualification Account No.	Land Dimensions Building Description Additional Lots Acreage	Prop. Class	Owner's Name Address City State Property Location	Billing Code Zip Code	Land Improvement Exemption Net Total	2021 Property Tax Special Dist	2021 Total Tax Deduction Net Tax	Amt.Billed 2021 1st Q 2nd Q Total	2nd Half 2021 3rd Q 4th Q Total	Preliminary 2022 Tax 1st Q 2nd Q Total
31.03 1.01 C0077	1.14% +1 1S1B CONDO-4-1- .0000	2	FIGUEROA, DAVID & KRISTA ANN 77 BRIARWOOD PATH CLARK, NJ 77 BRIARWOOD PATH	07066 RA 14	1000 62300 63300	562737	562737 00	138390 138390	142979 142978	140685 140684
31.03 1.01 C0079 858-SF.	1.14% +1 1S1B CONDO-4-1- .0000	2	BUSARDO, MICHAEL A 536 N CHESTNUT ST WESTFIELD, NJ 79 BRIARWOOD PATH	07090 RA 14	1000 62300 63300	562737	562737 00	138390 138390	142979 142978	140685 140684
31.03 1.01 C0081	1.14% +1 1S1B CONDO-4-1- .0000	2	WHITE, GREGORY J 81 BRIARWOOD PATH CLARK, NJ 81 BRIARWOOD PATH	07066 RA 14	1000 56000 57000	506730	506730 00	124617 124616	128749 128748	126683 126682
31.03 1.01 C0083 858-SF.	1.14% +1 1S1B CONDO-4-1- .0000	2	BUSARDO, MICHAEL 536 N CHESTNUT ST WESTFIELD, NJ 83 BRIARWOOD PATH	07090 RA 14	1000 62300 63300	562737	562737 00	138390 138390	142979 142978	140685 140684
31.03 1.01 C0084 858-SF.	1.14% +1 1S1B CONDO-4-1- .0000	2	RIDDLESTORFFER, JAMES & CAROL 84 SWEET BRIAR DR CLARK, NJ 84 SWEET BRIAR DR	07066 RA 14	1000 62300 63300	562737	562737 00	138390 138390	142979 142978	140685 140684
31.03 1.01 C0085	1.4% +2 1S2B CONDO-5-2- .0000	2	MC GUIRE, SHANNON & BRYAN 473 BROOKSIDE CT CRANFORD, NJ 85 BRIARWOOD PATH	07016 RA 14	1000 70400 71400	634746	634746 00	156099 156098	161275 161274	158687 158686
31.03 1.01 C0086	1.14% +1 1S1B CONDO-4-1- .0000	2	BAJGER, MARIAN & BAJGEROVA, LIBUSE 86 SWEET BRIAR DR CLARK, NJ 86 SWEET BRIAR DR	07066 RA 14	1000 56200 57200	508508	508508 00	125054 125053	129201 129200	127127 127127
31.03 1.01 C0087 1059-SF.	1.4% +2 1S2B CONDO-5-2- .0000	2	BRUNTON, ANN 87 BRIARWOOD PATH CLARK, NJ 87 BRIARWOOD PATH	07066 RA 14	1000 70400 71400	634746	634746 00	156099 156098	161275 161274	158687 158686
31.03 1.01 C0088	1.14% +1 1S1B CONDO-4-1- .0000	2	SULLIVAN, MARGARET E 88 SWEET BRIAR DR CLARK, N J 88 SWEET BRIAR DR	07066 RA 14	1000 62300 63300	562737	562737 00	138390 138390	142979 142978	140685 140684
31.03 1.01 C0089 858-SF.	1.14% +1 1S1B CONDO-4-1- .0000	2	TERPAK, MARIA 89 BRIARWOOD PATH CLARK, N J 89 BRIARWOOD PATH	07066 RA 14	1000 62300 63300	562737	562737 00	138390 138390	142979 142978	140685 140684
31.03 1.01 C0090	1.14% +1 1S1B CONDO-4-1- .0000	2	MANKIN, MITCHELL 90 SWEET BRIAR DR CLARK, NJ 90 SWEET BRIAR DR	07066 RA 14	1000 62300 63300	562737	562737 00	138390 138390	142979 142978	140685 140684
31.03 1.01 C0091	1.14% +1 1S1B CONDO-4-1- .0000	2	MASON, CHRISTOPHER G 91 BRIARWOOD PATH CLARK, NJ 91 BRIARWOOD PATH	07066 RA 14	1000 62300 63300	562737	562737 00	138390 138390	142979 142978	140685 140684
31.03 1.01 C0092	1.14% +1 1S1B CONDO-4-1- .0000	2	PANCURAK, ROSE L 92 SWEET BRIAR DR CLARK, NJ 92 SWEET BRIAR DR	07066 RA 14	1000 62300 63300	562737	562737 00	138390 138390	142979 142978	140685 140684
31.03 1.01 C0093 858-SF.	1.14% +1 1S1B CONDO-4-1- .0000	2	SHTEYNBERG, VLADIMIR 93 BRIARWOOD PATH CLARK, N J 93 BRIARWOOD PATH	07066 RA 14	1000 62300 63300	562737	562737 00	138390 138390	142979 142978	140685 140684

890000

7912100

00

00

7912100

3891534

4020566

3956055

Block No. Lot No. Qualification Account No.	Land Dimensions Building Description Additional Lots Acreage	Prop. Class	Owner's Name Address City State Property Location	Billing Code Zip Code	Land Improvement Exemption Net Total	2021 Property Tax Special Dist	2021 Total Tax Deduction Net Tax	Amt.Billed 2021 1st Q 2nd Q Total	2nd Half 2021 3rd Q 4th Q Total	Preliminary 2022 Tax 1st Q 2nd Q Total
31.03 1.01 C0094	1.14% +1 1S1B CONDO-4-1- .0000	2	TSIMIS, DIMITRIOS & MARIA 94 SWEET BRIAR DR CLARK, NJ 94 SWEET BRIAR DR	07066 RA 14	1000 62300 63300	562737	562737 00	138390 138390	142979 142978	140685 140684
31.03 1.01 C0095 858-SF.	1.14% +1 1S1B CONDO-4-1- .0000	2	PAULKAWITZ, HELEN C 95 BRIARWOOD PATH CLARK, N J 95 BRIARWOOD PATH	00660 07066 RA 14	1000 62300 63300	562737	562737 00	138390 138390	142979 142978	140685 140684
31.03 1.01 C0096 858-SF.	1.14% +1 1S1B CONDO-4-1- .0000	2	LAMBERT, SCOTT 96 SWEET BRIAR DR CLARK, NJ 96 SWEET BRIAR DR	07066 RA 14	1000 62300 63300	562737	562737 00	138390 138390	142979 142978	140685 140684
31.03 1.01 C0097	1.14% +1 1S1B CONDO-4-1- .0000	2	CHOPRA, KRITIKA 97 BRIARWOOD PATH CLARK, NJ 97 BRIARWOOD PATH	07066 RA 14	1000 55600 56600	503174	503174 00	123742 123742	127845 127845	125794 125793
31.03 1.01 C0098 858-SF.	1.14% +1 1S1B CONDO-4-1- .0000	2	SCHIFF, SARAH 98 SWEET BRIAR DR CLARK, NJ 98 SWEET BRIAR DR	07066 RA 14	1000 62300 63300	562737	562737 00	138390 138390	142979 142978	140685 140684
31.03 1.01 C0099 858-SF.	1.14% +1 1S1B CONDO-4-1- .0000	2	VILLANI, D&ET AL(VILLANI, S-L.R) 99 BRIARWOOD PATH CLARK, N J 99 BRIARWOOD PATH	05685 07066 RA 14	1000 62300 63300	562737 V1	562737 -25000	132140 132140	136729 136728	134435 134434
31.03 1.01 C0100 858-SF.	1.14% +1 1S1B CONDO-4-1- .0000	2	ZELMANOVICS, GARY & LAURIE 20 SKYLARK PL CLARK, NJ 100 SWEET BRIAR DR	07066 RA 14	1000 56200 57200	508508	508508 00	125054 125053	129201 129200	127127 127127
31.03 1.01 C0101	1.14% +1 1S1B CONDO-4-1- .0000	2	KRYSIEWICZ, MARTA 101 BRIARWOOD PATH CLARK, NJ 101 BRIARWOOD PATH	07066 RA 14	1000 62300 63300	562737	562737 00	138390 138390	142979 142978	140685 140684
31.03 1.01 C0102	1.14% +1 1S1B CONDO-4-1- .0000	2	CHEN, XIU 102 SWEET BRIAR DR CLARK, NJ 102 SWEET BRIAR DR	07066 RA 14	1000 62300 63300	562737	562737 00	138390 138390	142979 142978	140685 140684
31.03 1.01 C0103 858-SF.	1.14% +1 1S1B CONDO-4-1- .0000	2	NAZAR, ROBIN A 103 BRIARWOOD PATH CLARK, N J 103 BRIARWOOD PATH	07066 RA 14	1000 62300 63300	562737	562737 00	138390 138390	142979 142978	140685 140684
31.03 1.01 C0104 858-SF.	1.14% +1 1S1B CONDO-4-1- .0000	2	MC CORMACK, IRENE 104 SWEET BRIAR DR CLARK, NJ 104 SWEET BRIAR DR	07066 RA 14	1000 62300 63300	562737	562737 00	138390 138390	142979 142978	140685 140684
31.03 1.01 C0106	1.14% +1 1S1B CONDO-4-1- .0000	2	ASHLEY, DREW REVOCABLE LIVING 338 LAS OLAS DR MELBOURNE BEACH, FL 106 SWEET BRIAR DR	32951 RA 14	1000 62300 63300	562737	562737 00	138390 138390	142979 142978	140685 140684
31.03 1.01 C0108 858-SF.	1.14% +1 1S1B CONDO-4-1- .0000	2	MARCZEWSKI, JAMES JR 15 ROLLING HILL WAY CLARK, NJ 108 SWEET BRIAR DR	05685 07066 RA 14	1000 62300 63300	562737	562737 00	138390 138390	142979 142978	140685 140684
31.03 1.01 C0110	1.14% +1 1S1B CONDO-4-1- .0000	2	MEGA, MARIA 110 SWEET BRIAR DR CLARK, NJ 110 SWEET BRIAR DR	07066 RA 14	1000 62300 63300	562737	562737 00	138390 138390	142979 142978	140685 140684

Block No. Lot No. Qualification Account No.	Land Dimensions Building Description Additional Lots Acreage	Prop. Class	Owner's Name Address City State Property Location	Billing Code Zip Code	Land Improvement Exemption Net Total	2021 Property Tax Special Dist	2021 Total Tax Deduction Net Tax	Amt.Billed 2021 1st Q 2nd Q Total	2nd Half 2021 3rd Q 4th Q Total	Preliminary 2022 Tax 1st Q 2nd Q Total
31.03 1.01 C0112 858-SF.	1.14% +1 1S1B CONDO-4-1- .0000	2	KIEFER, ZACHARY 112 SWEET BRIAR DR CLARK, NJ 112 SWEET BRIAR DR	07066 RA 14	1000 62300 63300	562737	562737 00	138390 138390	142979 142978	140685 140684
31.03 1.01 C0114 858-SF.	1.14% +1 1S1B CONDO-4-1- .0000	2	ZELMANOVICS, GARY J & LAURIE 20 SKYLARK PL CLARK, NJ 114 SWEET BRIAR DR	07066 RA 14	1000 56200 57200	508508	508508 00	125054 125053	129201 129200	127127 127127
31.03 1.01 C0116 858-SF.	1.14% +1 1S1B CONDO-4-1- .0000	2	MC CARTHY, DONNA M 116 SWEET BRIAR DR CLARK, NJ 116 SWEET BRIAR DR	05640 07066 RA 14	1000 62300 63300	562737	562737 00	138390 138390	142979 142978	140685 140684
31.03 1.01 C0118	1.14% +1 1S1B CONDO-4-1- .0000	2	BROWN, MICHAEL 118 SWEET BRIAR DR CLARK, NJ 118 SWEET BRIAR DR	07066 RA 14	1000 62300 63300	562737	562737 00	138390 138390	142979 142978	140685 140684
31.03 1.01 C0120	1.14% +1 1S1B CONDO-4-1- .0000	2	BUCCINO IRREVOCABLE FAMILY TRUST AG 120 SWEET BRIAR DR CLARK, NJ 120 SWEET BRIAR DR	07066 RA 14	1000 62300 63300	562737	562737 00	138390 138390	142979 142978	140685 140684
31.03 1.01 C0122 858-SF.	1.14% +1 1S1B CONDO-4-1- .0000	2	BUONICONTI, JILL 122 SWEET BRIAR DR CLARK, NJ 122 SWEET BRIAR DR	07066 RA 14	1000 62300 63300	562737	562737 00	138390 138390	142979 142978	140685 140684
31.03 1.01 C0124 858-SF.	1.14% +1 1S1B CONDO-4-1- .0000	2	GUENTHER, SUSAN 124 SWEET BRIAR DR CLARK, NJ 124 SWEET BRIAR DR	07066 RA 14	1000 62300 63300	562737	562737 00	138390 138390	142979 142978	140685 140684
31.03 1.01 C0126 858-SF.	1.14% +1 1S1B CONDO-4-1- .0000	2	FRANKOVSKY, DONNA & STEPHEN 41 ARMSTRONG DR CLARK, NJ 126 SWEET BRIAR DR	07066 RA 14	1000 62300 63300	562737	562737 00	138390 138390	142979 142978	140685 140684
31.03 1.01 C0128 858-SF.	1.14% +1 1S1B CONDO-4-1- .0000	2	MAGNOLA, LESLIE 128 SWEET BRIAR DR CLARK, NJ 128 SWEET BRIAR DR	07066 RA 14	1000 62300 63300	562737	562737 00	138390 138390	142979 142978	140685 140684
31.03 1.01 C0130	1.14% +1 1S1B CONDO-4-1- .0000	2	KAPLAN, SETH A & TZIPORA 130 SWEET BRIAR DR CLARK, NJ 130 SWEET BRIAR DR	07066 RA 14	1000 62300 63300	562737	562737 00	138390 138390	142979 142978	140685 140684
31.03 1.01 C1148 1059-SF.	1.4% +2 1S2B CONDO-5-2- .0000	2	SETTE, GENE J & KATHLEEN R 1148 LAKE AVE CLARK, NJ 1148 LAKE AVE	00672 07066 RA 14	1000 70400 71400	634746	634746 00	156099 156098	161275 161274	158687 158686
31.03 1.01 C1150 1059-SF.	1.4% +2 1S2B CONDO-5-2- .0000	2	ANNUZIATO, JASON 75 COTTAGE PL WESTFIELD, NJ 1150 LAKE AVE	00660 07090 RA 14	1000 70400 71400	634746	634746 00	156099 156098	161275 161274	158687 158686
31.03 1.01 C1152	1.14% +1 1S1B CONDO-4-1- .0000	2	BRANDT, H J III & BRANDT, H J II & P 1152 LAKE AVE CLARK, NJ 1152 LAKE AVE	05685 07066 RA 14	1000 54000 55000	488950	488950 D1 -25000	113994 113994	117981 117981	115988 115987
31.03 1.01 C1154 858-SF.	1.14% +1 1S1B CONDO-4-1- .0000	2	MAYE, THOMAS J SR 243 WILLOW WAY CLARK, NJ 1154 LAKE AVE	05685 07066 RA 14	1000 62300 63300	562737	562737 00	138390 138390	142979 142978	140685 140684

888000

7894320

00

25000

7869320

3870289

3999031

3934665

Block No. Lot No. Qualification Account No.	Land Dimensions Building Description Additional Lots Acreage	Prop. Class	Owner's Name Address City State Property Location	Billing Code Zip Code	Land Improvement Exemption Net Total	2021 Property Tax Special Dist	2021 Total Tax Deduction Net Tax	Amt.Billed 2021 1st Q 2nd Q Total	2nd Half 2021 3rd Q 4th Q Total	Preliminary 2022 Tax 1st Q 2nd Q Total
31.03 1.01 C1156	1.14% +1 1S1B CONDO-4-1- .0000	2	AYDIN, KONSTANTIN J 1156 LAKE AVE CLARK, NJ 1156 LAKE AVE	07066 RA 14	1000 62300 63300	562737	562737 00	138390 138390	142979 142978	140685 140684
31.03 1.01 C1158	1.14% +1 1S1B CONDO-4-1- .0000	2	MC CARTHY, DENNIS J 1158 LAKE AVE CLARK, NJ 1158 LAKE AVE	07066 RA 14	1000 62300 63300	562737	562737 00	138390 138390	142979 142978	140685 140684
31.03 1.01 C1160 1059-SF.	1.4% +2 1S2B CONDO-5-2- .0000	2	MC MANUS, ELIZABETH A 1160 LAKE AVE CLARK, N J 1160 LAKE AVE	00154 07066 RA 14	1000 70400 71400	634746	634746 00	156099 156098	161275 161274	158687 158686
31.03 1.01 C1162 1059-SF.	1.4 +2 1S2B CONDO-5-2- .0000	2	BOYLE, PATRICK & ANGELA 1162 LAKE AVE CLARK, NJ 1162 LAKE AVE	07066 RA 14	1000 70400 71400	634746	634746 00	156099 156098	161275 161274	158687 158686
31.03 1.02	1.39 ACRES 1.3900	1	LEXINGTON VILLAGE ASSOCIATES ETALS 1314 GEORGIAN TERR LAKEWOOD, NJ CELLAR AVE	08701	173700 0 173700	1544193	1544193 00	379752 379752	392345 392344	386049 386048
31.03 3.03	1.06 AC 1.0600	1	CAL-JERSEY INVESTMENT CORP 1999 AVENUE OF THE STARS LOS ANGELES, CA 1178 LAKE AVE	90001	0 0 0	00	00 00 00	00 00 00	00 00 00	00 00 00
31.03 3.03 C0001	CONDO .0000	2	BISULCA, EUGENE & ARLENE 1178-UNIT#1 LAKE AVE CLARK, NJ 1178 LAKE AVE UNIT#1	07066 RA 14	20000 58000 78000	693420	693420 00	170528 170527	176183 176182	173355 173355
31.03 3.03 C0002	CONDO .0000	2	MARTELLI, DEBRA 1178 LAKE AVE UNIT#2 CLARK, NJ 1178 LAKE AVE UNIT#2	07066 RA 14	20000 57000 77000	684530	684530 00	168342 168341	173924 173923	171133 171132
31.03 3.03 C0003	CONDO .0000	2	MAHESHWARI, KAPIL & JUGAL 1178 LAKE AVE UNIT#3 CLARK, NJ 1178 LAKE AVE UNIT#3	07066 RA 14	20000 57000 77000	684530	684530 00	168342 168341	173924 173923	171133 171132
31.03 3.03 C0004	CONDO .0000	2	YARNELL, JEAN MARIE 1178 LAKE AVE UNIT #4 CLARK, NJ 1178 LAKE AVE UNIT#4	00660 07066 RA 14	20000 57000 77000	684530	684530 00	168342 168341	173924 173923	171133 171132
31.03 3.03 C0005	CONDO .0000	2	O'DONNELL, PATRICIA & GIAQUINTO, L 1178 LAKE AVE UNIT#5 CLARK, NJ 1178 LAKE AVE UNIT#5	07066 RA 14	20000 57000 77000	684530	684530 00	168342 168341	173924 173923	171133 171132
31.03 3.03 C0006	CONDO .0000	2	STRECKFUS, ANNE V 1178 LAKE AVE UNIT #6 CLARK, NJ 1178 LAKE AVE UNIT#6	00660 07066 RA 14	20000 57000 77000	684530	684530 00	168342 168341	173924 173923	171133 171132
31.03 3.03 C0007	CONDO .0000	2	CARPENA, THERESA 1178 LAKE AVE UNIT #7 CLARK, NJ 1178 LAKE AVE UNIT#7	07066 RA 14	20000 57000 77000	684530	684530 00	168342 168341	173924 173923	171133 171132
31.03 3.03 C0008	CONDO .0000	2	ZAWACKI, LINDA 1178 LAKE AVE UNIT#8 CLARK, NJ 1178 LAKE AVE UNIT#8	07066 RA 14	20000 57000 77000	684530	684530 00	168342 168341	173924 173923	171133 171132

1060100

9424289

00

00

9424289

4635294

4788995

4712146

Block No. Lot No. Qualification Account No.	Land Dimensions Building Description Additional Lots Acreage	Prop. Class	Owner's Name Address City State Property Location	Billing Code Zip Code	Land Improvement Exemption Net Total	2021 Property Tax Special Dist	2021 Total Tax Deduction Net Tax	Amt.Billed 2021 1st Q 2nd Q Total	2nd Half 2021 3rd Q 4th Q Total	Preliminary 2022 Tax 1st Q 2nd Q Total
31.03 3.03 C0009	CONDO .0000	2	BRACAGLIA, MARY ELLEN 1178 LAKE AVE UNIT #9 CLARK, NJ 1178 LAKE AVE UNIT#9	07066 RA 14	20000 57000 77000	684530	684530 00 684530	168342 168341 336683	173924 173923 347847	171133 171132 342265
31.03 3.03 C0010	CONDO .0000	2	ARGENTIERE, JANICE 1178 LAKE AVE UNIT #10 CLARK, NJ 1178 LAKE AVE UNIT#10	00672 07066 RA 14	20000 57000 77000	684530	684530 00 684530	168342 168341 336683	173924 173923 347847	171133 171132 342265
31.03 3.03 C0011	CONDO .0000	2	DYMEK, BOZENA 1178 LAKE AVE UNIT#11 CLARK, NJ 1178 LAKE AVE UNIT#11	07066 RA 14	20000 58000 78000	693420	693420 00 693420	170528 170527 341055	176183 176182 352365	173355 173355 346710
31.03 3.03 C0012 1480-SF.	CONDO .0000	2	HORBACEWICZ, C A & COSHAM, S 139 TORREY PINES DR TOMS RIVER, NJ 1178 LAKE AVE UNIT#12	00660 08757 RA 14	20000 58000 78000	693420	693420 00 693420	170528 170527 341055	176183 176182 352365	173355 173355 346710
31.03 3.03 C0013	CONDO .0000	2	MALLOY, NINA A 664 MADISON HILL RD CLARK, NJ 1178 LAKE AVE UNIT#13	07066 RA 14	20000 63000 83000	737870	737870 00 737870	181459 181459 362918	187476 187476 374952	184468 184467 368935
31.03 3.03 C0014	CONDO .0000	2	CHIN, MEI 83 WESTFIELD AVE CLARK, NJ 1178 LAKE AVE UNIT#14	07066 RA 14	20000 63000 83000	737870	737870 00 737870	181459 181459 362918	187476 187476 374952	184468 184467 368935
31.03 3.03 C0015	CONDO .0000	2	GINESI, ANTHONY L SR. & GINESI, GRACE 37 WESTFIELD AV CLARK, NJ 1178 LAKE AVE UNIT#15	07066 RA 14	20000 63000 83000	737870	737870 00 737870	181459 181459 362918	187476 187476 374952	184468 184467 368935
31.03 7 150086	9.975 AC 2SB-APTS 9.9750	4C	IVY PARK MANAGEMENT CO ET ALS 1314 GEORGIAN TERR LAKEWOOD, NJ 70-80 SWEET BRIAR DR	08701 RA 14	1046500 2322200 3368700	29947743	29947743 00 29947743	7364821 7364820 14729641	7609051 7609051 15218102	7486936 7486936 14973872
31.03 8	7.50 AC 7.5000	15C	COUNTY OF UNION % U.C.OPEN SPACE ADMIN.BLD.ELIZ.PLAZA ELIZABETH, NJ SWEET BRIAR DR-REAR	07207 O 14	*EXEMPT*	00	00 00 00	00 00 00	00 00 00	00 00 00
31.03 9.01	2.01 AC 2.0100	1	OAKRIDGE MANOR CONDOMINIUM ASSOC 1168-1172 LAKE AVE CLARK, NJ LAKE AVE	07066	0 0 0	00	00 00 00	00 00 00	00 00 00	00 00 00
31.03 9.01 C0001 1224-SF.	4.76% 1-1 1SF1B1G 1STFL-4 .0000	2	O DONNELL, D; CIMILLUCA, D 510 LINCON PK.E CRANFORD, NJ 1168 LAKE AVE UNIT#1	07016 RA 14	30000 25500 55500	493395	493395 00 493395	121337 121337 242674	125361 125360 250721	123349 123349 246698
31.03 9.01 C0002 1056-SF.	4.76% .5-1-1 1SF1B1G 2NDFL-3 .0000	2	STIRK, PATRICIA 1168 LAKE AVE UNIT#2 CLARK, NJ 1168 LAKE AVE UNIT#2	07066 RA 14	30000 22500 52500	466725	466725 00 466725	114779 114778 229557	118584 118584 237168	116682 116681 233363
31.03 9.01 C0003	4.76% -3-2.5 3SF3B1G CONDO-6 .0000	2	CRAWFORD, JONATHAN & CHRISTINA M 1168 LAKE AVE UNIT#3 CLARK, NJ 1168 LAKE AVE UNIT#3	07066 RA 14	30000 62800 92800	824992	824992 00 824992	202884 202884 405768	209612 209612 419224	206248 206248 412496
31.03 9.01 C0004	4.76% -2-2.5 3SF2B1G CONDO-5 .0000	2	DA CUNHA, FATIMA 1168 LAKE AVE UNIT#4 CLARK, NJ 1168 LAKE AVE UNIT#4	07066 RA 14	30000 54400 84400	750316	750316 00 750316	184520 184519 369039	190639 190638 381277	187579 187579 375158

4212900

37452681

00

00

37452681

18420909

19031772

18726342

Block No. Lot No. Qualification Account No.	Land Dimensions Building Description Additional Lots Acreage	Prop. Class	Owner's Name Address City State Property Location	Billing Code Zip Code	Land Improvement Exemption Net Total	2021 Property Tax Special Dist	2021 Total Tax Deduction Net Tax	Amt.Billed 2021 1st Q 2nd Q Total	2nd Half 2021 3rd Q 4th Q Total	Preliminary 2022 Tax 1st Q 2nd Q Total
31.03 9.01 C0005	4.76% -3-2.5 3SF3B1G CONDO-5 .0000	2	RILEY, JOANNA 1168 LAKE AVE UNIT#5 CLARK, NJ 1168 LAKE AVE UNIT#5	07066 RA 14	30000 57100 87100	774319	774319 00 774319	190423 190422 380845	196737 196737 393474	193580 193580 387160
31.03 9.01 C0006	4.76% -2-2.5 3SF2B1G CONDO-5 .0000	2	NGUYEN, HUNG C 1168 LAKE AVE UNIT 6 CLARK, NJ 1168 LAKE AVE UNIT#6	07066 RA 14	30000 55500 85500	760095	760095 S1 -25000 735095	186925 186924 373849	180623 180623 361246	183774 183774 367548
31.03 9.01 C0007 1630-SF.	4.76% -2-2.5 3SF2B1G CONDO-5 .0000	2	FRIEDMAN, ELLIOT 1168 LAKE AVE-UNIT-7 CLARK, N J 1168 LAKE AVE UNIT#7	07066 RA 14	30000 55500 85500	760095	760095 00 760095	186925 186924 373849	193123 193123 386246	190024 190024 380048
31.03 9.01 C0008 1705-SF.	4.76% -3-2.5 3SF3B1G CONDO-5 .0000	2	VENTURINO, ANN 1168 LAKE AVE-UNIT-8 CLARK, N J 1168 LAKE AVE UNIT#8	00660 07066 RA 14	30000 57100 87100	774319	774319 00 774319	190423 190422 380845	196737 196737 393474	193580 193580 387160
31.03 9.01 C0009 1630-SF.	4.76% -2-2.5 3SF2B1G CONDO-5 .0000	2	QUELI, JOSEPH J & MARYLOU 1168 LAKE AVE-UNIT-9 CLARK, N J 1168 LAKE AVE UNIT#9	07066 RA 14	30000 54400 84400	750316	750316 00 750316	184520 184519 369039	190639 190638 381277	187579 187579 375158
31.03 9.01 C0010	4.76% -3-2.5 3SF3B1G CONDO-5 .0000	2	MIRANDA, KEVIN F & VARGHESE, REENU 1168 LAKE AVE UNIT#10 CLARK, NJ 1168 LAKE AVE UNIT#10	07066 RA 14	30000 57100 87100	774319	774319 00 774319	190423 190422 380845	196737 196737 393474	193580 193580 387160
31.03 9.01 C0011 1630-SF.	4.76% -3-2.5 3SF2B1G CONDO-5 .0000	2	VELLUCCI, MARIA 1168 LAKE AVE-UNIT-11 CLARK, N J 1168 LAKE AVE UNIT#11	07066 RA 14	30000 54400 84400	750316	750316 00 750316	184520 184519 369039	190639 190638 381277	187579 187579 375158
31.03 9.01 C0012 1630-SF.	4.76% -2-2.5 3SF2B1G CONDO-5 .0000	2	BREHME, PATRICIA T 1168 LAKE AVE-UNIT-12 CLARK, N J 1168 LAKE AVE UNIT#12	07066 RA 14	30000 54400 84400	750316	750316 00 750316	184520 184519 369039	190639 190638 381277	187579 187579 375158
31.03 9.01 C0013 1705-SF.	4.76% -3-2.5 3SF3B1G CONDO-5 .0000	2	MATURA, DRAGUTIN & LJUBICA 1168 LAKE AVE UNIT#13 CLARK, NJ 1168 LAKE AVE UNIT#13	07066 RA 14	30000 57100 87100	774319	774319 00 774319	190423 190422 380845	196737 196737 393474	193580 193580 387160
31.03 9.01 C0014 1630-SF.	4.76% -2-2.5 3SF2B1G CONDO-5 .0000	2	CONCEPCION, MARIE 1168 LAKE AVE-UNIT-14 CLARK, N J 1168 LAKE AVE UNIT#14	00660 07066 RA 14	30000 54400 84400	750316	750316 00 750316	184520 184519 369039	190639 190638 381277	187579 187579 375158
31.03 9.01 C0015 1705-SF.	4.76% -3-2.5 3SF3B1G CONDO-5 .0000	2	DOBBIN, THERESA L 1168 LAKE AVE-UNIT-15 CLARK, N J 1168 LAKE AVE UNIT#15	00672 07066 RA 14	30000 57100 87100	774319	774319 00 774319	190423 190422 380845	196737 196737 393474	193580 193580 387160
31.03 9.01 C0016 1630-SF.	4.76% -2-2.5 3SF2B1G CONDO-5 .0000	2	O'DONNELL, SANDRA 1168 LAKE AVE UNIT#16 CLARK, NJ 1168 LAKE AVE UNIT#16	07066 RA 14	30000 55500 85500	760095	760095 00 760095	186925 186924 373849	193123 193123 386246	190024 190024 380048
31.03 9.01 C0017 1705-SF.	4.76% -3-2.5 3SF3B1G CONDO-5 .0000	2	HAMLEY, DEBORAH 1168 LAKE AVE-UNIT-17 CLARK, N J 1168 LAKE AVE UNIT#17	07066 RA 14	30000 58200 88200	784098	784098 00 784098	192828 192827 385655	199222 199221 398443	196025 196024 392049
31.03 9.01 C0018	4.76% -3-2.5 3SF3B1G CONDO-5 .0000	2	NORMANN, MATTHEW J 1168 LAKE AVE UNIT#18 CLARK, NJ 1168 LAKE AVE UNIT#18	07066 RA 14	30000 57100 87100	774319	774319 00 774319	190423 190422 380845	196737 196737 393474	193580 193580 387160

1204900

10711561

00

25000

10686561

5268428

5418133

5343285

Block No. Lot No. Qualification Account No.	Land Dimensions Building Description Additional Lots Acreage	Prop. Class	Owner's Name Address City State Property Location	Billing Code Zip Code	Land Improvement Exemption Net Total	2021 Property Tax Special Dist	2021 Total Tax Deduction Net Tax	Amt.Billed 2021 1st Q 2nd Q Total	2nd Half 2021 3rd Q 4th Q Total	Preliminary 2022 Tax 1st Q 2nd Q Total
31.03 9.01 C0019	4.76% -3-2.5 3SF3B1G CONDO-6 .0000	2	EBERT, KAREN M 1168 LAKE AVE UNIT#19 CLARK, NJ 1168 LAKE AVE UNIT#19	07066 RA 14	30000 57100 87100	774319	774319 00 774319	190423 190422 380845	196737 196737 393474	193580 193580 387160
31.03 9.01 C0020 1705-SF.	4.76% -3-2.5 2SF3B1G CONDO-6 .0000	2	SHAPIRO, IRA & JOANN 1168 LAKE AVE-UNIT-20 CLARK, N J 1168 LAKE AVE UNIT#20	07066 RA 14	30000 57100 87100	774319	774319 00 774319	190423 190422 380845	196737 196737 393474	193580 193580 387160
31.03 9.01 C0021	4.76% -3-2.5 3SF3B1G CONDO-6 .0000	2	KERI, NINA TRUSTEE 24 MARION LN SCOTCH PLAINS, NJ 1168 LAKE AVE UNIT#21	07076 RA 14	30000 58200 88200	784098	784098 00 784098	192828 192827 385655	199222 199221 398443	196025 196024 392049
32 1	.66 AC .6600	1	BAYBERRY GARDENS% GOLDBERG REALTY 33 CLINTON RD-STRUENING,K WEST CALDWELL, NJ LAKE AVE	07006 RA 14	45400 0 45400	403606	403606 00 403606	99256 99256 198512	102547 102547 205094	100902 100901 201803
32 2	2.40 AC 2.4000	5A	CONSOLIDATED RAIL CORP 744 BROAD ST NEWARK, N J LEHIGH VALLEY RAILROAD	07102 P 14	EXEMPT RR	00	00 00 00	00 00 00	00 00 00	00 00 00
33 5	15.30 AC 15.3000	15C	COUNTY OF UNION % U.C.OPEN SPACE ADMIN.BLD.ELIZ.PLAZA ELIZABETH, NJ FEATHERBED LANE	07207 O 15	*EXEMPT*	00	00 00 00	00 00 00	00 00 00	00 00 00
33 6.01	2.054 AC 2.0540	1	PONDVIEW ESTATES 7 WINTERS COURT CLARK, NJ WINTERS COURT	07066	0 0 0	00	00 00 00	00 00 00	00 00 00	00 00 00
33 6.01 C0001	7-2-2.5 .0000	2	TOMORUG, JAROSLAW & MARY 1 WINTERS CT CLARK, N J 1 WINTERS COURT	07066 IL 15	35000 81600 116600	1036574 V1	1036574 -25000 1011574	248667 248667 497334	257120 257120 514240	252894 252893 505787
33 6.01 C0002	7-2-2.5 .0000	2	SUSZKO, HELEN 2 WINTERS COURT CLARK, NJ 2 WINTERS COURT	07066 IL 15	35000 80300 115300	1025017	1025017 00 1025017	252075 252075 504150	260434 260433 520867	256255 256254 512509
33 6.01 C0003 1900-SF.	7-2-2.5 .0000	2	JIN, XINCENG JAMIE & SULL,MIN J 3 WINTERS COURT CLARK, NJ 3 WINTERS COURT	07066 IL 15	35000 80300 115300	1025017	1025017 00 1025017	252075 252075 504150	260434 260433 520867	256255 256254 512509
33 6.01 C0004 1900-SF.	7-2-2.5 .0000	2	HEWETT, HEATHER E 4 WINTERS COURT CLARK, NJ 4 WINTERS COURT	07066 IL 15	35000 80300 115300	1025017	1025017 00 1025017	252075 252075 504150	260434 260433 520867	256255 256254 512509
33 6.01 C0005	7-2-2.5 .0000	2	DAMATO, DANIEL & EVARISTO, ARIANA 5 WINTERS COURT CLARK, NJ 5 WINTERS COURT	07066 IL 15	35000 80300 115300	1025017	1025017 00 1025017	252075 252075 504150	260434 260433 520867	256255 256254 512509
33 6.01 C0006	7-2-2.5 .0000	2	DOYLE, KATHLEEN H 6 WINTERS COURT CLARK, NJ 6 WINTERS COURT	07066 IL 15	35000 80300 115300	1025017	1025017 00 1025017	252075 252075 504150	260434 260433 520867	256255 256254 512509
33 6.01 C0007 1900-SF.	7-2-2.5 .0000	2	BERSON, MARJORIE E 7 WINTERS CT CLARK, N J 7 WINTERS COURT	07066 IL 15	35000 81600 116600	1036574	1036574 00 1036574	254917 254917 509834	263370 263370 526740	259144 259143 518287

1117500

9934575

00

25000

9909575

4873775

5035800

4954791

Block No. Lot No. Qualification Account No.	Land Dimensions Building Description Additional Lots Acreage	Prop. Class	Owner's Name Address City State Property Location	Billing Code Zip Code	Land Improvement Exemption Net Total	2021 Property Tax Special Dist	2021 Total Tax Deduction Net Tax	Amt.Billed 2021 1st Q 2nd Q Total	2nd Half 2021 3rd Q 4th Q Total	Preliminary 2022 Tax 1st Q 2nd Q Total
33 6.01 C0008 1900-SF.	7-2-2.5 .0000	2	PFEIFER, PATRICIA 8 WINTERS CT CLARK, N J 8 WINTERS COURT	01246 07066 IL 15	35000 80300 115300	1025017	1025017 00	252075 252075 504150	260434 260433 520867	256255 256254 512509
33 6.01 C0010 1900-SF.	7-2-2.5 .0000	2	COLUCCI, ANTHONY & JOAN 10 WINTERS CT CLARK, N J 10 WINTERS COURT	07066 IL 15	35000 81600 116600	1036574	1036574 00	254917 254917 509834	263370 263370 526740	259144 259143 518287
33 6.01 C0770 1960-SF.	7-2-2.5 .0000	2	MAHESHWARI, K; SANGHVI, H 770 FEATHERBED LA CLARK, N J 770 FEATHERBED LANE	00672 07066 IL 15	35000 81600 116600	1036574	1036574 00	254917 254917 509834	263370 263370 526740	259144 259143 518287
33 6.01 C0772 1900-SF.	7-2-2.5 .0000	2	VALERI, GREGG & MICHELE 772 FEATHERBED LA CLARK, N J 772 FEATHERBED LANE	00672 07066 IL 15	35000 80300 115300	1025017	1025017 00	252075 252075 504150	260434 260433 520867	256255 256254 512509
33 6.01 C0774 1900-SF.	7-2-2.5 .0000	2	SCHREINER, SUSAN 774 FEATHERBED LA CLARK, N J 774 FEATHERBED LANE	07066 IL 15	35000 80300 115300	1025017	1025017 00	252075 252075 504150	260434 260433 520867	256255 256254 512509
33 6.01 C0776 1900-SF.	7-2-2.5 .0000	2	NAUGHTON, PATRICIA A 776 FEATHERBED LA CLARK, N J 776 FEATHERBED LANE	00672 07066 IL 15	35000 80300 115300	1025017	1025017 00	252075 252075 504150	260434 260433 520867	256255 256254 512509
33 6.01 C0778	7-2-2.5 .0000	2	BEHR, JOHN & EILEEN 778 FEATHERBED LA CLARK, N J 778 FEATHERBED LANE	07066 IL 15	35000 81600 116600	1036574	1036574 00	254917 254917 509834	263370 263370 526740	259144 259143 518287
33 7	.77 AC 1SF1G .7700	15C	COUNTY OF UNION 10 ELIZABETH TOWN PLAZA ELIZABETH, NJ OLD RARITAN ROAD	07207 IL 15	*EXEMPT*	00	00 00 00	00 00 00	00 00 00	00 00 00
33 8 3348-SF.	.37 AC 1SCB .3700	2	D & L FEATHERBED LANE, L.L.C. 764 FEATHERBED LA CLARK, NJ 764 FEATHERBED LANE	07066 IL 15	48500 110800 159300	1416177	1416177 00	348270 348270 696540	359819 359818 719637	354045 354044 708089
33.01 1 1968-SF.	131X150 2SF2G-7-3-1.5 .4511	2	CRUZ, ROBERT & EDNEIA 39 AYERS LANE CLARK, NJ 6 TUDOR DR	00660 07066 R150 15	53500 74700 128200	1139698	1139698 00	280278 280277 560555	289572 289571 579143	284925 284924 569849
33.01 2	100X150 .3444	2	LA FERRARA, ANTHONY A JR 16 TUDOR DR CLARK, NJ 16 TUDOR DR	07066 R150 15	50000 130100 180100	1601089	1601089 00	393744 393744 787488	406801 406800 813601	400273 400272 800545
33.01 3	100X150 1SF1G-7.5-3-2 .3444	2	KAPLAN, JOSEPH & GROSSMAN, RONNIE 24 TUDOR DR CLARK, N J 24 TUDOR DR	07066 R150 15	50000 103900 153900	1368171 V1	1368171 -25000	323000 322999 645999	348586 348586 697172	335793 335793 671586
33.01 4	100X150 2SF2G-7-3-1.5 .3444	2	MONACO, MARTIN L JR 32 TUDOR DR CLARK, N J 32 TUDOR DR	07066 R150 15	50000 87400 137400	1221486	1221486 00	300391 300391 600782	310352 310352 620704	305372 305371 610743
33.01 5	100X150 .3444	2	MAJURI, MARIA C 40 TUDOR DR CLARK, NJ 40 TUDOR DR	07066 R150 15	50100 146800 196900	1750441	1750441 00	430473 430473 860946	444748 444747 889495	437611 437610 875221

1766800

15706852

00

25000

15681852

7698412

7983440

7840930

Block No. Lot No. Qualification Account No.	Land Dimensions Building Description Additional Lots Acreage	Prop. Class	Owner's Name Address City State Property Location	Billing Code Zip Code	Land Improvement Exemption Net Total	2021 Property Tax Special Dist	2021 Total Tax Deduction Net Tax	Amt.Billed 2021 1st Q 2nd Q Total	2nd Half 2021 3rd Q 4th Q Total	Preliminary 2022 Tax 1st Q 2nd Q Total
33.01 6 1534-SF.	100X150 1SF1G-7-3-2 .3444	2	OSCILOWSKI, ROBERT J & THERESA 48 TUDOR DR CLARK, N J 48 TUDOR DR	07066 R150 15	50000 83800 133800	1189482	1189482 V1 -25000 1164482	286271 286270 572541	295971 295970 591941	291121 291120 582241
33.01 7	100X150 2SF2G-7-3-2 .3444	2	SANTOS, GEORGE & MARIA 56 TUDOR DR CLARK, NJ 56 TUDOR DR	07066 R150 15	50000 92600 142600	1267714	1267714 00 1267714	311760 311759 623519	322098 322097 644195	316929 316928 633857
33.01 8 2063-SF.	115X150 1SF1G-6-3-2.5 .3960	2	DYER, THERESA G 64 TUDOR DR CLARK, N J 64 TUDOR DR	01530 07066 R150 15	51300 98700 150000	1333500	1333500 00 1333500	327938 327937 655875	338813 338812 677625	333375 333375 666750
33.01 9	100X150 2SF1G-7-3-2.5 .3444	2	MC KEOWN, CAROLYN & THEODORE B III 143 ACORN DR CLARK, NJ 143 ACORN DR	07066 R150 15	51500 97500 149000	1324610	1324610 00 1324610	325752 325751 651503	336554 336553 673107	331153 331152 662305
33.01 10	100X150 2SF1G-8-4-2.5 .3444	2	MARTINEZ, MANUEL M & SANDRA 151 ACORN DR CLARK, NJ 151 ACORN DR	07066 R150 15	50000 89300 139300	1238377	1238377 00 1238377	304545 304545 609090	314644 314643 629287	309595 309594 619189
33.01 11	100X150 2SF2G-8-4-2.5 .3444	2	CROWLEY, TARA AND ERIC 159 ACORN DR CLARK, N J 159 ACORN DR	07066 R150 15	50000 87600 137600	1223264	1223264 00 1223264	300828 300828 601656	310804 310804 621608	305816 305816 611632
33.01 12	100X150 2SF1G-7-3-2.5 .3444	2	GONCALVES, RUI 167 ACORN DR CLARK, NJ 167 ACORN DR	07066 R150 15	50000 87300 137300	1220597	1220597 00 1220597	300173 300172 600345	310126 310126 620252	305150 305149 610299
33.01 13	100X150 2SF2G .3444	2	SZUSTWAL, ANDRES & ROSA 177 ACORN DR CLARK, N J 177 ACORN DR	07066 R150 15	50000 89500 139500	1240155	1240155 00 1240155	304982 304982 609964	315096 315095 630191	310039 310039 620078
33.01 14 2167-SF.	100X150 2SF1G-8-4-2.5 .3444	2	COSTA, ANTHONY & CARMEN 181 ACORN DR CLARK, N J 181 ACORN DR	07066 R150 15	50000 101500 151500	1346835	1346835 00 1346835	331217 331217 662434	342201 342200 684401	336709 336709 673418
33.01 15 3966-SF.	100X150 1SF1G .3444	2	HARMS, RICHARD W & CELIA J 191 ACORN DR CLARK, N J 191 ACORN DR	02640 07066 R150 15	50000 204000 254000	2258060	2258060 00 2258060	555308 555307 1110615	573723 573722 1147445	564515 564515 1129030
33.01 16	150X119 .4098	2	MONTES, HERNAN L & ANNA E 36 FEATHERBED LANE CLARK, NJ 36 FEATHERBED LANE	07066 R150 15	46800 208200 255000	2266950	2266950 00 2266950	620677 620676 1241353	512799 512798 1025597	566738 566737 1133475
33.02 1 1946-SF.	115X150 2SF2G-7-3-1.5 .3960	2	HORLING, RICHARD & LINDA 78 TUDOR DR CLARK, N J 78 TUDOR DR	07066 R150 15	51400 83600 135000	1200150	1200150 00 1200150	295144 295144 590288	304931 304931 609862	300038 300037 600075
33.02 2	100X151 2SF2G-7-3-1.5 .3466	2	FEDE, MICHAEL & TONI, ANNE 86 TUDOR DR CLARK, NJ 86 TUDOR DR	07066 R150 15	50000 118200 168200	1495298	1495298 00 1495298	367728 367727 735455	379922 379921 759843	373825 373824 747649
33.02 3	100X151 2SF2G-8-4-1.5 .3466	2	SPAGNUOLO, ANTHONY & DEBORAH 94 TUDOR DR CLARK, NJ 94 TUDOR DR	07066 R150 15	50000 99300 149300	1327277	1327277 00 1327277	326408 326407 652815	337231 337231 674462	331820 331819 663639

Block No. Lot No. Qualification Account No.	Land Dimensions Building Description Additional Lots Acreage	Prop. Class	Owner's Name Address City State Property Location	Billing Code Zip Code	Land Improvement Exemption Net Total	2021 Property Tax Special Dist	2021 Total Tax Deduction Net Tax	Amt.Billed 2021 1st Q 2nd Q Total	2nd Half 2021 3rd Q 4th Q Total	Preliminary 2022 Tax 1st Q 2nd Q Total
33.02 4 2676-SF.	100X152 2SF1G-8-4-2.5 .3489	2	BROGAN, JAMES & SUSAN 102 TUDOR DR CLARK, N J 102 TUDOR DR	00660 07066 R150 13	50000 124400 174400	1550416	1550416 00	381282 381282	393926 393926	387604 387604
33.02 5 1806-SF.	100X153 2SF2G-8-4-1.5 .3512	2	LORIA, FRANK & SHEILA 110 TUDOR DR CLARK, N J 110 TUDOR DR	07066 R150 15	50300 97700 148000	1315720	1315720 00	323565 323565	334295 334295	328930 328930
33.02 6	100X154 .3535	2	CUCCI, JEANINE M & MICHAEL P 118 TUDOR DR CLARK, NJ 118 TUDOR DR	07066 R150 15	50300 105700 156000	1386840	1386840 00	341055 341055	352365 352365	346710 346710
33.02 7 1478-SF.	100X154 1SF1G-7-3-2 .3535	2	URBANSKI, PETER P & IRENE 126 TUDOR DR CLARK, N J 126 TUDOR DR	07066 R150 15	50300 77100 127400	1132586	1132586 00	278529 278528	287765 287764	283147 283146
33.02 8	105X148 .3567	2	LUKAC, SEAN & FELDMAN, RANDI 179 MEADOW ROAD CLARK, NJ 179 MEADOW ROAD	07066 R150 13	50300 163800 214100	1903349	1903349 00	468077 468076	483598 483598	475838 475837
33.02 9	118X132 2SF1G-8-4-2 .3576	2	BARAN, ROBERT P & SANDRA J 173 MEADOW ROAD CLARK, NJ 173 MEADOW ROAD	07066 R150 13	50000 87000 137000	1217930	1217930 00	299517 299516	309449 309448	304483 304482
33.02 10	121X125 2SF2G-8-4-2.5 .3472	2	MOREIRA, JULIA 167 MEADOW ROAD CLARK, NJ 167 MEADOW ROAD	07066 R150 13	50000 104700 154700	1375283	1375283 00	338213 338213	349429 349428	343821 343821
33.02 11 2288-SF.	121X125 2SF2G-8-3-2.5 .3472	2	GULL, THOMAS C & ALISON M 161 MEADOW ROAD CLARK, NJ 161 MEADOW ROAD	07066 R150 13	50000 87400 137400	1221486	1221486 00	300391 300391	310352 310352	305372 305371
33.02 12 2794-SF.	120X125 2SF2G-8-4-2.5 .3444	2	CASAZZA, ANTHONY & ANTOINETTE 155 MEADOW RD CLARK, N J 155 MEADOW ROAD	07066 R150 13	52100 124200 176300	1567307	1567307 00	385436 385436	398218 398217	391827 391827
33.02 20 1936-SF.	110X150 2SF1G-8-5-2 .3788	2	LIPARI, RICHARD A JR & DARA L 41 ACORN DR CLARK, N J 41 ACORN DR	07066 R150 13	50800 86600 137400	1221486	1221486 00	300391 300391	310352 310352	305372 305371
33.02 21	126X150 2SF2G-8-3-2.5 .4339	2	CISTARO, JOHN A & BRENDA 55 ACORN DR CLARK, N J 55 ACORN DR	00660 07066 R150 13	51800 115100 166900	1483741	1483741 00	364886 364885	376985 376985	370936 370935
33.02 22 1956-SF.	111X200 2SF1G-7-3-2.5 .5096	2	IKELER, THEODORE J & BARBARA 59 ACORN DR CLARK, N J 59 ACORN DR	07066 R150 13	54100 90800 144900	1288161	1288161 00	316788 316788	327293 327292	322041 322040
33.02 23 1854-SF.	105X150 1SF2G-7-3-2 .3616	2	SMERAGLIA, MICHELE & VINCENZA 63 ACORN DR CLARK, N J 63 ACORN DR	07066 R150 13	50000 96400 146400	1301496	1301496 00	320067 320067	330681 330681	325374 325374
33.02 24 2184-SF.	100X150 2SF1G-9-4-2.5 .3444	2	DANIS, GARY F & LESLIE J 69 ACORN DR CLARK, N J 69 ACORN DR	07066 R150 13	50000 106500 156500	1391285	1391285 00	342149 342148	353494 353494	347822 347821

2177400

19357086

00

00

19357086

9520687

9836399

9678546

Block No. Lot No. Qualification Account No.	Land Dimensions Building Description Additional Lots Acreage	Prop. Class	Owner's Name Address City State Property Location	Billing Code Zip Code	Land Improvement Exemption Net Total	2021 Property Tax Special Dist	2021 Total Tax Deduction Net Tax	Amt.Billed 2021 1st Q 2nd Q Total	2nd Half 2021 3rd Q 4th Q Total	Preliminary 2022 Tax 1st Q 2nd Q Total
33.02 25 1605-SF.	103X150 1SF1G-6-3-2 .3547	2	PARENTE, HENRY A & FRANCES 81 ACORN DR CLARK, N J 81 ACORN DR	07066 R150 15	49800 93000 142800	1269492	1269492 00	312197 312196	322550 322549	317373 317373
33.02 26	100X150 .3444	2	WILLIAMS-OLLEY, TEMIETAN & BOLANLE 89 ACORN DR CLARK, NJ 89 ACORN DR	07066 R150 15	50000 192700 242700	2157603	2157603 00	530603 530603	548199 548198	539401 539401
33.02 27 2008-SF.	100X150 2SF1G-8-4-2.5 .3444	2	VARONA, PABLO & VALERIA 97 ACORN DR CLARK, NJ 97 ACORN DR	07066 R150 15	50000 93700 143700	1277493	1277493 00	314165 314164	324582 324582	319374 319373
33.02 28 2176-SF.	100X150 2SF1G-7-3-2.5 .3444	2	BERGER, NAOMI 105 ACORN DR CLARK, N J 105 ACORN DR	07066 R150 15	50000 86500 136500	1213485	1213485 00	298424 298423	308319 308319	303372 303371
33.02 29	100X150 2SF1G-9-4-2.5 .3444	2	BONOMO, GIACOMO & LAURA 109 ACORN DR CLARK, NJ 109 ACORN DR	07066 R150 15	50000 96400 146400	1301496	1301496 00	320067 320067	330681 330681	325374 325374
33.02 30	100X150 2SF1G-8-4-1.5 .3444	2	CLANCY, BRIAN AND JO-ELLEN 121 ACORN DR CLARK, N J 121 ACORN DR	00660 07066 R150 15	50000 100000 150000	1333500	1333500 00	327938 327937	338813 338812	333375 333375
33.02 31 1382-SF.	128X151 1SF1G-6-3-2 .4437	2	PIRES, JOSE & MARIA-PIRES, CARLOS 129 ACORN DR CLARK, NJ 129 ACORN DR	07066 R150 15	51900 91400 143300	1273937	1273937 00	313290 313290	323679 323678	318485 318484
33.02 86	157X366 1.3191	2	FONTES, ALEXANDRE J & MARIA P 21 ACORN DR CLARK, NJ 21 ACORN DR	07066 R150 13	64700 219400 284100	2525649	2525649 00	621114 621114	641711 641710	631413 631412
33.03 1 2024-SF.	118X135 2SF2G-7-3-1 .3657	2	MILLER, FRANK M & MARGARET L 44 LARGO LA CLARK, N J 44 LARGO LANE	07066 R150 15	50500 84600 135100	1201039	1201039 00	295363 295362	305157 305157	300260 300260
33.03 2	110X150 2SF2G-8-4-1.5 .3788	2	LUKASIEWICZ, ROBERT & LISA 34 LARGO LA CLARK, N J 34 LARGO LANE	07066 R150 15	50800 87500 138300	1229487	1229487 00	302359 302358	312385 312385	307372 307372
33.03 3 1968-SF.	110X150 2SF2G-8-4-1.5 .3788	2	CHRISTIAN APPALACHIAN PROJECT 6550 SOUTH KY RT. 321 HAGERHILL, KY 26 LARGO LANE	41222 R150 15	50800 75300 126100	1121029	1121029 00	275687 275686	284828 284828	280258 280257
33.03 4	110X150 1SF1G-6-3-2 .3788	2	GIORDANO-PASCULLI, SHERYL 18 LARGO LANE CLARK, NJ 18 LARGO LANE	07066 R150 15	50800 114000 164800	1465072	1465072 00	360294 360294	372242 372242	366268 366268
33.03 5 2875-SF.	115X150 1SF1G-7.5-3-2 .3960	2	MAZZARELLA, RAFFAELE & LAUREN C 89 TUDOR DR CLARK, NJ 89 TUDOR DR	07066 R150 15	51300 93700 145000	1289050	1289050 00	317007 317006	327519 327518	322263 322262
33.03 6 1968-SF.	100X150 2SF2G-8-4-1 .3444	2	YLCHUK, ALEJANDRO & EUGENIA 97 TUDOR DR CLARK, N J 97 TUDOR DR	07066 R150 15	50000 80400 130400	1159256	1159256 00	285087 285087	294541 294541	289814 289814

Block No. Lot No. Qualification Account No.	Land Dimensions Building Description Additional Lots Acreage	Prop. Class	Owner's Name Address City State Property Location	Billing Code Zip Code	Land Improvement Exemption Net Total	2021 Property Tax Special Dist	2021 Total Tax Deduction Net Tax	Amt.Billed 2021 1st Q 2nd Q Total	2nd Half 2021 3rd Q 4th Q Total	Preliminary 2022 Tax 1st Q 2nd Q Total
33.03 7	134X150 2SF2G-12-6-2 .4614	2	COHEN, K & G- OLEAR, J & G 107 TUDOR DR CLARK, NJ 107 TUDOR DR	07066 R150 15	53300 118500 171800	1527302	1527302 00	375598 375598	388053 388053	381826 381825
33.03 8	110X183 2SF2G-6-3-1 .4621	2	ESPAILLAT, DANNY & LO, DAWN 176 VICTORIA DR CLARK, NJ 176 VICTORIA DR	07066 R150 15	52800 78700 131500	1169035	1169035 00	287492 287492	297026 297025	292259 292259
33.03 9 1358-SF.	110X167 1SF2G-6-3-2 .4217	2	GREENE, ALAN A & JUDITH A 168 VICTORIA DR CLARK, N J 168 VICTORIA DR	07066 R150 15	52000 85900 137900	1225931	1225931 00	301484 301484	311482 311481	306483 306483
33.03 10 1358-SF.	110X150 1SF1G-6-3-2 .3788	2	PECINA, LANCE & HOLLY 158 VICTORIA DR CLARK, N J 158 VICTORIA DR	00660 07066 R150 15	50800 86300 137100	1218819	1218819 00	299735 299735	309675 309674	304705 304705
33.03 11 1968-SF.	131X150 2SF2G-8-4-1.5 .4511	2	CUTRO, LEONARD JOHN & DONNA MARIE 150 VICTORIA DR CLARK, N J 150 VICTORIA DR	07066 R150 15	52800 82900 135700	1206373	1206373 00	296675 296674	306512 306512	301594 301593
33.04 1 1842-SF.	169X200 1SF2G-6-2-1.5 .7759	2	SANCHEZ, CARMEN 11 VICTORIA DR CLARK, N J 11 VICTORIA DR	00660 07066 R150 15	60500 82400 142900	1270381 S1	1270381 -25000	306166 306165	316525 316525	311346 311345
33.04 2	124X200 1SF2G-7-3-2 .5693	2	BONACCORSO, MICHAEL S TRUSTEE 137 VICTORIA DR CLARK, NJ 25 VICTORIA DR	07066 R150 15	57500 82500 140000	1244600	1244600 00	306075 306075	316225 316225	311150 311150
33.04 3 3368-SF.	104X131 2SF2G-9-4-3.5 .3128	2	KOBRYN, ROBERT & ANGEL ALBANESE- 33 VICTORIA DR CLARK, NJ 33 VICTORIA DR	07066 R150 15	50000 140000 190000	1689100	1689100 00	415388 415387	429163 429162	422275 422275
33.04 4	108X130 2SF1G-8-4-2 .3223	2	KOLASINSKI, JACOB & NADINE 41 VICTORIA DR CLARK, NJ 41 VICTORIA DR	07066 R150 15	50000 95900 145900	1297051	1297051 00	318974 318974	329552 329551	324263 324263
33.04 5	113X131 2SF2G-8-5-2 .3398	2	JARMOLOWSKI, LUKASZ & BIELAWSKI, DORO 49 VICTORIA DR CLARK, NJ 49 VICTORIA DR	07066 R150 15	50000 77600 127600	1134364	1134364 00	278966 278965	288217 288216	283591 283591
33.04 6	109X132 2SF2G-9-4-1.5 .3303	2	DI FABIO, CHRISTOPHER M & MICHELLE 59 VICTORIA DR CLARK, NJ 59 VICTORIA DR	07066 R150 15	50000 84100 134100	1192149	1192149 00	293177 293176	302898 302898	298038 298037
33.04 7	100X138 2SF1G-8-4-2.5 .3168	2	NICOLSON, KEVIN W & AMY K 67 VICTORIA DR CLARK, NJ 67 VICTORIA DR	07066 R150 15	50000 81300 131300	1167257	1167257 00	287055 287055	296574 296573	291815 291814
33.04 8 1968-SF.	100X150 2SF2G-6-3-1 .3444	2	NOCKS, ANDREA 75 VICTORIA DR CLARK, N J 75 VICTORIA DR	00660 07066 R150 15	50000 82700 132700	1179703	1179703 00	290116 290115	299736 299736	294926 294926
33.04 9	100X167 1SF1G-7-3-2.5 .3834	2	CORSO, MICHAEL & NICOLE 83 VICTORIA DR CLARK, NJ 83 VICTORIA DR	07066 R150 15	51000 113200 164200	1459738 V1	1459738 -25000	352733 352732	364637 364636	358685 358684

Block No. Lot No. Qualification Account No.	Land Dimensions Building Description Additional Lots Acreage	Prop. Class	Owner's Name Address City State Property Location	Billing Code Zip Code	Land Improvement Exemption Net Total	2021 Property Tax Special Dist	2021 Total Tax Deduction Net Tax	Amt.Billed 2021 1st Q 2nd Q Total	2nd Half 2021 3rd Q 4th Q Total	Preliminary 2022 Tax 1st Q 2nd Q Total
33.04 10	110X196 2SF2G-8-4-1.5 .4949	2	CIARAMELLA, ANTHONY & AGLIATA, RITA 91 VICTORIA DR CLARK, NJ 91 VICTORIA DR	07066 R150 15	53300 106500 159800	1420622	1420622 00	349363 349363	360948 360948	355156 355155
33.04 11 1968-SF.	100X195 2SF2G-8-4-1.5 .4477	2	OBUCH, JOSEPH A & JEAN C 99 VICTORIA DR CLARK, N J 99 VICTORIA DR	07066 R150 15	52500 79600 132100	1174369 V1	1174369 -25000 1149369	282554 282554 565108	292131 292130 584261	287343 287342 574685
33.04 12	100X155 2SF2G-8-3-2.5 .3558	2	CLARKE, CHARLOTTE F, ESTATE 105 VICTORIA DR CLARK, N J 105 VICTORIA DR	07066 R150 15	50800 94000 144800	1287272	1287272 00	316569 316569	327067 327067	321818 321818
33.04 13 2120-SF.	106X145 2SB2G-7-3-1.5 .3528	2	GEOFFROY, PAUL & MARYANN 115 VICTORIA DR CLARK, N J 115 VICTORIA DR	00660 07066 R150 15	50000 120600 170600	1516634	1516634 00	372975 372974 745949	385343 385342 770685	379159 379158 758317
33.04 14	100X150 1SF2G-7-3-2 .3444	2	HOFMANN, GEORGE C III & JENNIFER 125 VICTORIA DR CLARK, NJ 125 VICTORIA DR	07066 R150 15	50000 89700 139700	1241933	1241933 00	305420 305419 610839	315547 315547 631094	310484 310483 620967
33.04 15 2235-SF.	100X163 2SF2G-8-4-2.5 .3742	2	REILLY, WILLIAM M & PATRICIA 131 VICTORIA DR CLARK, N J 131 VICTORIA DR	07066 R150 15	50500 96400 146900	1305941	1305941 00	321161 321160 642321	331810 331810 663620	326486 326485 652971
33.04 16 1920-SF.	106X225 2SF1G-7-3-2.5 .5475	2	BONACCORSO, MICHAEL S & LISA 137 VICTORIA DR CLARK, N J 137 VICTORIA DR	07066 R150 15	54000 86500 140500	1249045	1249045 00	307169 307168 614337	317354 317354 634708	312262 312261 624523
33.04 17	106X190 1SF2G-6-3-2 .4624	2	REGINA, FRANK J & MARIE A ETALS 143 VICTORIA DR CLARK, NJ 143 VICTORIA DR	07066 R150 15	53300 77100 130400	1159256	1159256 00	278837 278837 557674	300791 300791 601582	289814 289814 579628
33.04 18 1358-SF.	95X150 1SF1G-6-3-2 .3271	2	CATERINO, JOHN J & NORRINE L 149 VICTORIA DR CLARK, N J 149 VICTORIA DR	07066 R150 15	50000 77200 127200	1130808 V1	1130808 -25000 1105808	271841 271841 543682	281063 281063 562126	276452 276452 552904
33.04 19 1968-SF.	100X150 2SF2G-6-3-2 .3444	2	TRIPICCHIO, ALDO & GLORIA J 157 VICTORIA DR CLARK, N J 157 VICTORIA DR	00660 07066 R150 15	50000 70000 120000	1066800	1066800 00	262350 262350 524700	271050 271050 542100	266700 266700 533400
33.04 20 1887-SF.	100X150 2SF1G-8-4-1.5 .3444	2	LUKAC, JOHN JR & CAROL 165 VICTORIA DR CLARK, N J 165 VICTORIA DR	07066 R150 15	50100 72000 122100	1085469	1085469 00	266942 266941 533883	275793 275793 551586	271368 271367 542735
33.04 21 1968-SF.	100X150 2SF2G-7-3-2.5 .3444	2	SHIMKUS, DANIEL & KAREN 173 VICTORIA DR CLARK, N J 173 VICTORIA DR	00660 07066 R150 15	50100 85900 136000	1209040	1209040 00	297330 297330 594660	307190 307190 614380	302260 302260 604520
33.04 22 2490-SF.	100X150 2SF2G-10-5-2 .3444	2	FESTA, CHRISTIAN T & JENNIFER A 181 VICTORIA DR CLARK, N J 181 VICTORIA DR	07066 R150 15	50000 104500 154500	1373505	1373505 00	337776 337776 675552	348977 348976 697953	343377 343376 686753
33.04 23 5884-SF.	101X150 2SF2G-8.5-4-2 .3478	2	KONTOS, CHRIS & ARHONTOULA 189 VICTORIA DR CLARK, N J 189 VICTORIA DR	07066 R150 15	50300 257700 308000	2738120	2738120 00	673365 673365 1346730	695695 695695 1391390	684530 684530 1369060

2132600

18958814

00

50000

18908814

9287299

9621515

9454410

Block No. Lot No. Qualification Account No.	Land Dimensions Building Description Additional Lots Acreage	Prop. Class	Owner's Name Address City State Property Location	Billing Code Zip Code	Land Improvement Exemption Net Total	2021 Property Tax Special Dist	2021 Total Tax Deduction Net Tax	Amt.Billed 2021 1st Q 2nd Q Total	2nd Half 2021 3rd Q 4th Q Total	Preliminary 2022 Tax 1st Q 2nd Q Total
33.05 1	127X140 2SF2G-8-4-2 .4082	2	MILOSCIA LIVING TRUST 16 VICTORIA DR CLARK, NJ 16 VICTORIA DR	07066 R150 15	52000 90200 142200	1264158	1264158 00 1264158	310885 310885 621770	321194 321194 642388	316040 316039 632079
33.05 2	100X183 1SF1G-6-3-2 .4201	2	CORELLO, ANTHONY 134 ELMER ST WESTFIELD, NJ 8 VICTORIA DR	07090 R150 15	52300 68700 121000	1075690	1075690 00 1075690	264537 264536 529073	273309 273308 546617	268923 268922 537845
33.05 3.01	87 X 198 .3955	2	MONTEFUSCO, RYAN & KRISTIN 2 VICTORIA DRIVE CLARK, NJ 2 VICTORIA DRIVE	07066 R150 15	47100 222000 269100	2392299	2392299 00 2392299	588320 588320 1176640	607830 607829 1215659	598075 598075 1196150
33.05 3.02 1734-SF.	87 X 170 .3395	1	CHIN, DANIEL 83 WESTFIELD, AVE CLARK, NJ 51 FEATHERBED LANE	07066 R150 15	45800 0 45800	407162	407162 00 407162	100131 100130 200261	103451 103450 206901	101791 101790 203581
33.05 4 1622-SF.	125X150 1SF2G-7-3-2 .4304	2	BROWN, LORRAINE 5 TUDOR DR CLARK, NJ 5 TUDOR DR	07066 R150 15	45000 139900 184900	1643761	1643761 00 1643761	404238 404238 808476	417643 417642 835285	410941 410940 821881
33.05 5	125X150 2SF2G-8-4-1.5 .4304	2	RUMBAUSKAS, DANIEL, ET ALS 15 TUDOR DR CLARK, NJ 15 TUDOR DR	07066 R150 15	52300 86100 138400	1230376	1230376 00 1230376	302577 302577 605154	312611 312611 625222	307594 307594 615188
33.05 6 1968-SF.	100X150 2SF2G-7-3-2 .3444	2	GECZI, MICHAEL & LYNN 15 CROMWELL CT CLARK, N J 15 CROMWELL CT	00154 07066 R150 15	50000 78100 128100	1138809	1138809 00 1138809	280059 280059 560118	289346 289345 578691	284703 284702 569405
33.05 7	100X150 2SF2G-7-3-2 .3444	2	TIERNEY, JOHN & LOUISE ANN 23 CROMWELL CT CLARK, N J 23 CROMWELL CT	07066 R150 15	50000 84900 134900	1199261	1199261 00 1199261	294926 294925 589851	304705 304705 609410	299816 299815 599631
33.05 8 2516-SF.	100X150 2SF3G-8-4-2.5 .3444	2	SANDLER, NEIL S & SHERI L 31 CROMWELL CT CLARK, N J 31 CROMWELL CT	00660 07066 R150 15	50000 101200 151200	1344168	1344168 00 1344168	330561 330561 661122	341523 341523 683046	336042 336042 672084
33.05 9 1358-SF.	120X150 1SF2G-5-2-2 .4132	2	KASETA, ANTHONY R & DIANNE A 39 CROMWELL CT CLARK, N J 39 CROMWELL CT	07066 R150 15	51500 83200 134700	1197483	1197483 00 1197483	294488 294488 588976	304254 304253 608507	299371 299371 598742
33.06 1	165X126 1SF1G .4773	2	MANNING, CRAIG J & GINA 42 CROMWELL CT CLARK, NJ 42 CROMWELL CT	07066 R150 15	53300 120200 173500	1542415	1542415 00 1542415	379315 379314 758629	391893 391893 783786	385604 385604 771208
33.06 2	100X165 2SF2G-7-3-1.5 .3788	2	PELARDIS, TSAMBIKOS & MARIA 34 CROMWELL CT CLARK, NJ 34 CROMWELL CT	07066 R150 15	50800 75000 125800	1118362	1118362 00 1118362	275031 275030 550061	284151 284150 568301	279591 279590 559181
33.06 3 2192-SF.	100X165 2SF1G-8-4-2 .3788	2	HOWLETT, JOHN & ANN MARIE 26 CROMWELL CT CLARK, N J 26 CROMWELL CT	00660 07066 R150 15	50800 92600 143400	1274826	1274826 00 1274826	313509 313508 627017	323905 323904 647809	318707 318706 637413
33.06 4 1968-SF.	100X165 2SF2G-8-4-1.5 .3788	2	SZOSTEK, JOHN AND JOANNE 18 CROMWELL CT CLARK, N J 18 CROMWELL CT	00660 07066 R150 15	50800 77600 128400	1141476	1141476 00 1141476	280715 280714 561429	290024 290023 580047	285369 285369 570738

Block No. Lot No. Qualification Account No.	Land Dimensions Building Description Additional Lots Acreage	Prop. Class	Owner's Name Address City State Property Location	Billing Code Zip Code	Land Improvement Exemption Net Total	2021 Property Tax Special Dist	2021 Total Tax Deduction Net Tax	Amt.Billed 2021 1st Q 2nd Q Total	2nd Half 2021 3rd Q 4th Q Total	Preliminary 2022 Tax 1st Q 2nd Q Total
33.06 5	115X150 2SF1G .3960	2	SMITH, JOHN P & PATRICIA P 29 TUDOR DR CLARK, N J 29 TUDOR DR	00660 07066 R150 15	51300 105500 156800	1393952	1393952 00	342804 342804	354172 354172	348488 348488
33.06 6 1968-SF.	100X150 2SF2G-8-4-2.5 .3444	2	RAMSEY, MARILYN, RAMSEY, JACQUELIN 37 TUDOR DR CLARK, NJ 37 TUDOR DR	07066 R150 15	50000 85100 135100	1201039 W1	1201039 -25000 1176039	289113 289112	298907 298907	294010 294010
33.06 7	115X150 .3960	2	MIGUELEZ, JOSE A & GORETI M 45 TUDOR DR CLARK, NJ 45 TUDOR DR	07066 R150 15	51300 152000 203300	1807337	1807337 00	444465 444465	459204 459203	451835 451834
33.06 8 1358-SF.	100X165 1SF1G-6-3-2 .3788	2	PAWLOWSKI, EDWARD JR 17 KENT PL CLARK, N J 17 KENT PL	07066 R150 15	50800 79200 130000	1155700	1155700 00	284213 284212	293638 293637	288925 288925
33.06 9	100X165 2SF2G-8-4-1.5 .3788	2	SEBOK, THOMAS W & RENEE 25 KENT PL CLARK, N J 25 KENT PL	07066 R150 15	50800 81700 132500	1177925	1177925 00	289679 289678	299284 299284	294482 294481
33.06 10 1800-SF.	100X165 2SF2G-6-3-1.5 .3788	2	ALLEVA, JAMES & DOROTHY 33 KENT PL CLARK, N J 33 KENT PL	02640 07066 R150 15	50800 81900 132700	1179703	1179703 00	290116 290115	299736 299736	294926 294926
33.06 11 2216-SF.	158X165 2SF2G-9-3-2.5 .5985	2	DAVID, MARK & CLAUDIA 41 KENT PL CLARK, NJ 41 KENT PL	07066 R150 15	56000 79000 135000	1200150	1200150 00	295144 295144	304931 304931	300038 300037
33.07 1	115X199 2SF2G-10-4-2 .5254	2	SZARO, ANTONI & STELLA 92 VICTORIA DR CLARK, N.J. 92 VICTORIA DR	07066 R150 15	54500 125200 179700	1597533	1597533 00	392870 392869	405897 405897	399384 399383
33.07 2 2157-SF.	100X165 2SF2G-10-3-3.5 .3788	2	COUTO, LUIS R SR & MARTA 34 KENT PL CLARK, N J 34 KENT PL	00660 07066 R150 15	50800 98900 149700	1330833	1330833 00	327282 327282	338135 338134	332709 332708
33.07 3	100X165 1SF1G-6-3-2 .3788	2	O CONNOR, PATRICK & NANCY 26 KENT PL CLARK, N J 26 KENT PL	00660 07066 R150 15	50800 94300 145100	1289939	1289939 00	317225 317225	327745 327744	322485 322485
33.07 4 1968-SF.	100X165 2SF2G-8-3-3 .3788	2	GULBIN LIVING TRUST 18 KENT PL CLARK, N J 18 KENT PL	07066 R150 15	50800 102100 152900	1359281	1359281 00	334278 334278	345363 345362	339821 339820
33.07 5	115X150 2SF2G-8-4-2 .3960	2	NAEGELE, DANIEL & MAROTTA, GINA M 59 TUDOR DR CLARK, NJ 59 TUDOR DR	07066 R150 15	51300 84800 136100	1209929	1209929 00	297549 297549	307416 307415	302483 302482
33.07 6	100X150 2SF1G-8-4-1.5 .3444	2	BICI, ARTUR & LEONORA 67 TUDOR DR CLARK, NJ 67 TUDOR DR	07066 R150 15	50000 96800 146800	1305052	1305052 00	320942 320941	331585 331584	326263 326263
33.07 7	115X150 1SF1G-6-3-2 .3960	2	KOLIBAS, PATRICK F & DIANA 75 TUDOR DR CLARK, NJ 75 TUDOR DR	07066 R150 15	51300 87300 138600	1232154	1232154 00	303015 303014	313063 313062	308039 308038

2074300

18440527

00

25000

18415527

9057383

9358144

9207768

Block No. Lot No. Qualification Account No.	Land Dimensions Building Description Additional Lots Acreage	Prop. Class	Owner's Name Address City State Property Location	Billing Code Zip Code	Land Improvement Exemption Net Total	2021 Property Tax Special Dist	2021 Total Tax Deduction Net Tax	Amt.Billed 2021 1st Q 2nd Q Total	2nd Half 2021 3rd Q 4th Q Total	Preliminary 2022 Tax 1st Q 2nd Q Total
33.07 8	100X165 2SF2G .3788	2	FERREIRA, RICARDO & CYNTHIA 17 LARGO LANE CLARK, NJ 17 LARGO LANE	07066 R150 15	50800 108000 158800	1411732	1411732 00	347177 347176 694353	358690 358689 717379	352933 352933 705866
33.07 9 1928-SF.	100X165 2SF1G-8-3-1.5 .3788	2	JUKIC, JOHN & DIAZ, MIRLA 25 LARGO LA CLARK, N J 25 LARGO LANE	01003 07066 R150 15	50800 117800 168600	1498854	1498854 00	368602 368602 737204	380825 380825 761650	374714 374713 749427
33.07 10 2290-SF.	100X165 2SF2G-7-3-2.5 .3788	2	HELLER, RICHARD R & NANCY 33 LARGO LA CLARK, N J 33 LARGO LANE	00672 07066 R150 15	50800 133000 183800	1633982	1633982 00	401833 401833 803666	415158 415158 830316	408496 408495 816991
33.07 11	115X150 .3960	2	PELARDIS, STEVEN & THEODORA 41 LARGO LA CLARK, N J 41 LARGO LANE	08150 07066 R150 15	51800 208200 260000	2311400	2311400 00	568425 568425 1136850	587275 587275 1174550	577850 577850 1155700
33.07 12	100X182 2SF2G-8-4-2.5 .4178	2	PALUMBO, PASQUALE 100 VICTORIA DR CLARK, NJ 100 VICTORIA DR	07066 R150 15	52300 84000 136300	1211707	1211707 00	297986 297986 595972	307868 307867 615735	302927 302927 605854
33.08 1 1896-SF.	109X165 2SF1G-7-3-2.5 .4129	2	MAKOW, LILLIAN T 54 ACORN DR CLARK, N J 54 ACORN DR	07066 R150 13	53000 93700 146700	1304163	1304163 00	320723 320723 641446	331359 331358 662717	326041 326041 652082
33.08 2	110X165 2SF1G-7-3-2.5 .4167	2	ASSUNCAO, ERASMO & MANGIOLA, JOSEPH 34 CHESTNUT ST CLARK, NJ 34 CHESTNUT ST	07066 R150 15	52000 87900 139900	1243711	1243711 00	305857 305856 611713	315999 315999 631998	310928 310928 621856
33.08 3 2080-SF.	110X165 2SF3G-8-4-2.5 .4167	2	GONCALVES, ANTONIO & LIGIA 26 CHESTNUT ST CLARK, N J 26 CHESTNUT ST	00672 07066 R150 15	51800 81100 132900	1181481	1181481 00	290553 290553 581106	300188 300187 600375	295371 295370 590741
33.08 4 1780-SF.	110X165 2SF2G-9-5-2.5 .4167	2	DECKER, ADRIAN S & DECKER, DOLORES C 18 CHESTNUT ST CLARK, N J 18 CHESTNUT ST	07066 R150 15	51800 87800 139600	1241044	1241044 00	305201 305200 610401	315322 315321 630643	310261 310261 620522
33.08 5 2176-SF.	105X157 2SF2G-9-4-2.5 .3784	2	SINGH, L; KAUR, J 684 RARITAN RD CLARK, N J 684 RARITAN ROAD	07066 R150 15	45300 92900 138200	1228598	1228598 00	302140 302140 604280	312159 312159 624318	307150 307149 614299
33.08 6	95X153 2SF1G-9-5-1.5 .3337	2	RIBA, BRANDIS 678 RARITAN ROAD CLARK, NJ 678 RARITAN ROAD	07066 R150 13	45300 83500 128800	1145032	1145032 00	281589 281589 563178	290927 290927 581854	286258 286258 572516
33.08 7 2602-SF.	104X144 2SF1G-7-3-3 .3438	2	KINLEY, DAVID JR & HELEN S 668 RARITAN RD CLARK, N J 668 RARITAN ROAD	00660 07066 R150 13	45000 115300 160300	1425067	1425067 00	350456 350456 700912	362078 362077 724155	356267 356267 712534
33.08 8 2128-SF.	115X136 2SF2G-7-4-2.5 .3590	2	BATON, LOUIS & SUSAN 660 RARITAN RD CLARK, N J 660 RARITAN ROAD	00154 07066 R150 13	45000 89500 134500	1195705	1195705 00	294051 294051 588102	303802 303801 607603	298927 298926 597853
33.08 9 2308-SF.	108X139 1SF2G-6-3-2 .3446	2	TARSIA, LEONARDO 652 RARITAN ROAD CLARK, NJ 652 RARITAN ROAD	07066 R150 13	45000 121300 166300	1478407	1478407 00	363574 363573 727147	375630 375630 751260	369602 369602 739204

Block No. Lot No. Qualification Account No.	Land Dimensions Building Description Additional Lots Acreage	Prop. Class	Owner's Name Address City State Property Location	Billing Code Zip Code	Land Improvement Exemption Net Total	2021 Property Tax Special Dist	2021 Total Tax Deduction Net Tax	Amt.Billed 2021 1st Q 2nd Q Total	2nd Half 2021 3rd Q 4th Q Total	Preliminary 2022 Tax 1st Q 2nd Q Total
33.08 16 1824-SF.	146X135 2SF2G-7-3-2.5 .4525	2	BOWLER, BRYAN & AMANDA 34 ACORN DR CLARK, NJ 34 ACORN DR	07066 R150 13	51500 91800 143300	1273937	1273937 00	313290 313290	323679 323678	318485 318484
33.08 17	103X180 2SF2G-7-3-3 .4256	2	D'ANNA, PIETRO & PHYLLIS 42 ACORN DR CLARK, N J 42 ACORN DR	07066 R150 13	53000 90600 143600	1276604	1276604 00	313946 313945	324357 324356	319151 319151
33.08 18 2064-SF.	128X175 2SF2G-7-3-2.5 .5142	2	SINICROPI, FINA 48 ACORN DR CLARK, N J 48 ACORN DR	01530 07066 R150 13	52800 99100 151900	1350391	1350391 00	332092 332091	343104 343104	337598 337598
33.08 88 1850SF.	80X140 2SF1G-6-3-2 .2571	2	DEREDITA, FRANCIS D & MARYANN 642 RARITAN RD CLARK, N J 642 RARITAN ROAD	07066 R150 13	40000 84600 124600	1107694	1107694 00	272407 272407	281440 281440	276924 276923
33.08 89	100X118 2SF2G-7-3-2 .2709	2	HOAG, RYAN & ALLISON 634 RARITAN ROAD CLARK, NJ 634 RARITAN ROAD	07066 R150 13	40000 84000 124000	1102360	1102360 00	271095 271095	280085 280085	275590 275590
33.08 90	115X125 1SF .3300	2	NIVAR, CARMEN 626 RARITAN RD CLARK, N J 626 RARITAN ROAD	00660 07066 R150 13	45800 83600 129400	1150366	1150366 00	282901 282901	292282 292282	287592 287591
33.08 91	63X124 1SF1G-6-2-1 .1793	2	MORALES, GEORGINA 20 ACORN DR CLARK, NJ 20 ACORN DR	07066 R150 13	45000 57200 102200	908558	908558 00	223435 223435	230844 230844	227140 227139
33.08 92 2307 SF	78X140 1SF1G-7-3-1 .2507	2	CARLSON, KENNETH R & CARMEN N 26 ACORN DR CLARK, NJ 26 ACORN DR	07066 R150 13	42300 78000 120300	1069467 V1	1069467 -25000	256756 256756	265478 265477	261117 261117
33.08 93	80X135 1SF1G-6-3-2 .2479	2	KALININ, OLGA V & YURY A 30 ACORN DR CLARK, NJ 30 ACORN DR	07066 R150 13	47000 100000 147000	1306830	1306830 00	321379 321379	332036 332036	326708 326707
33.10 1 2031-SF.	107X156 2SF1G-9-5-2.5 .3832	2	NUCERA, JOSEPH J 700 RARITAN RD CLARK, N J 700 RARITAN ROAD	07066 R150 15	45000 90000 135000	1200150	1200150 00	295144 295144	304931 304931	300038 300037
33.10 2	119X150 1SF1G-7-3-2 .4098	2	PERENTIN, MICHAEL R & DANIELLA 19 CHESTNUT ST CLARK, N J 19 CHESTNUT ST	07066 R150 15	51500 103100 154600	1374394	1374394 00	337995 337994	349203 349202	343599 343598
33.10 3	100X150 .3444	2	SIMONE, HARRY CARMELO & NATALIE 27 CHESTNUT ST CLARK, NJ 27 CHESTNUT ST	07066 R150 15	50000 162400 212400	1888236	1888236 00	464360 464359	479759 479758	472059 472059
33.10 4 2049-SF.	122X150 2SF1G-9-4-2.5 .4201	2	BARCAS, CHARLOTTE BETHAVAS- 35 CHESTNUT ST CLARK, N J 35 CHESTNUT ST	00672 07066 R150 15	52000 90800 142800	1269492	1269492 00	312197 312196	322550 322549	317373 317373
33.10 5 2154 SF	112X150 2SF2G-8-4-2 .3857	2	SINTRA, JACINTO & HELENA 7 WHITE PL CLARK, N J 7 WHITE PL	07066 R150 15	51000 105800 156800	1393952	1393952 00	342804 342804	354172 354172	348488 348488

1987900

17672431

00

25000

17647431

8679597

8967834

8823717

Block No. Lot No. Qualification Account No.	Land Dimensions Building Description Additional Lots Acreage	Prop. Class	Owner's Name Address City State Property Location	Billing Code Zip Code	Land Improvement Exemption Net Total	2021 Property Tax Special Dist	2021 Total Tax Deduction Net Tax	Amt.Billed 2021 1st Q 2nd Q Total	2nd Half 2021 3rd Q 4th Q Total	Preliminary 2022 Tax 1st Q 2nd Q Total
33.10 6	109X150 2SF2G-8-4-2.5 .3753	2	ZIMMERMAN, GERALDINE A & HERBERT E 15 WHITE PL CLARK, NJ 15 WHITE PL	07066 R150 15	50000 84400 134400	1194816	V1 1194816 -25000 1169816	287582 287582 575164	297326 297326 594652	292454 292454 584908
33.10 7 2176-SF.	120X195 2SF2G-8-4-2.5 .5372	2	LORDI, JOSEPH & SUSAN 23 WHITE PL CLARK, N J 23 WHITE PL	07066 R150 15	51500 88500 140000	1244600	1244600 00 1244600	306075 306075 612150	316225 316225 632450	311150 311150 622300
33.10 8 1528-SF.	100X153 1SF1G-7-3-2.5 .3512	2	CASTELLANO, JOSEPH & ADELE 708 RARITAN RD CLARK, N J 708 RARITAN ROAD	00660 07066 R150 15	45300 92000 137300	1220597	1220597 00 1220597	300173 300172 600345	310126 310126 620252	305150 305149 610299
33.10 9	100X150 2SF2G-9-5-2.5 .3444	2	HERNANDEZ, A & GAMERO, J & ISIS 716 RARITAN ROAD CLARK, NJ 716 RARITAN ROAD	07066 R150 15	45000 125200 170200	1513078	1513078 00 1513078	372100 372100 744200	384439 384439 768878	378270 378269 756539
33.10 10 3392-SF.	100X150 2SF1G- .3444	2	CARUSONE, ANTHONY 724 RARITAN RD CLARK, N J 724 RARITAN ROAD	00660 07066 R150 15	45000 100000 145000	1289050	1289050 00 1289050	317007 317006 634013	327519 327518 655037	322263 322262 644525
33.10 11 1676-SF.	104X150 2SF1G-8-3-2 .3581	2	TESE, ANTHONY & JOAN ANNE 732 RARITAN RD CLARK, N J 732 RARITAN ROAD	00660 07066 R150 15	45300 77200 122500	1089025	1089025 00 1089025	267816 267816 535632	276697 276696 553393	272257 272256 544513
33.10 12	106X150 2SF1G-8-4-2.5 .3650	2	BALDWIN, ALYSHA M & JEFFREY M 57 WHITE PL CLARK, NJ 57 WHITE PL	07066 R150 15	46000 108800 154800	1376172	1376172 00 1376172	338432 338431 676863	349655 349654 699309	344043 344043 688086
33.10 13	100X150 1SF1G-7-3-2 .3444	2	GUARINO, JOSEPH & VALERIE 61 WHITE PL CLARK, NJ 61 WHITE PL	07066 R150 15	45000 72500 117500	1044575	1044575 00 1044575	256885 256884 513769	265403 265403 530806	261144 261144 522288
33.10 14	100X150 2SF2G-8-4-2.5 .3444	2	ZOTOS, ANDREW P & AMY L MILLER 65 WHITE PL CLARK, N J 65 WHITE PL	07066 R150 15	45100 128600 173700	1544193	1544193 00 1544193	379752 379752 759504	392345 392344 784689	386049 386048 772097
33.10 15	110X146 1SF1G-8-4-2.5 .3687	2	VAIDMAN, YULI & ANNA 73 WHITE PL CLARK, NJ 73 WHITE PL	07066 R150 15	45500 94900 140400	1248156	1248156 00 1248156	306950 306949 613899	317129 317128 634257	312039 312039 624078
33.10 16 2288-SF.	115X136 2SF1G-9-4-2.5 .3590	2	PEREIRA, MANUEL & LUCINDA 77 WHITE PL CLARK, NJ 77 WHITE PL	07066 R150 15	45300 87700 133000	1182370	1182370 00 1182370	290772 290771 581543	300414 300413 600827	295593 295592 591185
33.10 17 2314-SF.	110X140 2SF2G-8-4-2.5 .3535	2	SZCZYGIEL, DOROTHY D 81 WHITE PL CLARK, N J 81 WHITE PL	07066 R150 15	45500 94900 140400	1248156	1248156 00 1248156	306950 306949 613899	317129 317128 634257	312039 312039 624078
33.10 18 2132-SF.	100X150 2SF1G-8-4-2.5 .3444	2	MOREIRA, PAUL S & CARLA C T 792 RARITAN ROAD CLARK, NJ 792 RARITAN ROAD	07066 R150 15	45000 92500 137500	1222375	1222375 00 1222375	300610 300609 601219	310578 310578 621156	305594 305594 611188
33.10 19 2894-SF.	100X150 2SF1G-9-4-2 .3444	2	SANGIULIANO, MARCUS & SANGIULIANO, D 800 RARITAN ROAD CLARK, NJ 800 RARITAN ROAD	07066 R150 15	45000 97000 142000	1262380	1262380 00 1262380	310448 310447 620895	320743 320742 641485	315595 315595 631190

Block No. Lot No. Qualification Account No.	Land Dimensions Building Description Additional Lots Acreage	Prop. Class	Owner's Name Address City State Property Location	Billing Code Zip Code	Land Improvement Exemption Net Total	2021 Property Tax Special Dist	2021 Total Tax Deduction Net Tax	Amt.Billed 2021 1st Q 2nd Q Total	2nd Half 2021 3rd Q 4th Q Total	Preliminary 2022 Tax 1st Q 2nd Q Total
33.10 20	120X140 2SF1G-9-4-2.5 .3857	2	KOWALENKO, THOMAS A 808 RARITAN ROAD CLARK, NJ 808 RARITAN ROAD	07066 R150 15	45800 117500 163300	1451737	1451737 00	357015 357015	368854 368853	362935 362934
33.10 21 2504 SF	98X180 2SF1G .4050	2	SHEEHAN, BRIAN AND JUSTINE 16 FEATHERBED LA CLARK, N J 16 FEATHERBED LANE	07066 R150 15	45700 106600 152300	1353947	1353947 00	332966 332966	344008 344007	338487 338487
33.10 22	126X140 1SB2G-6-3-2 .4050	2	CHIANG, YUN & LIAO, SU YING 118 CAMBRIDGE ROAD WESTFIELD, NJ 22 FEATHERBED LANE	07090 R150 15	46800 107800 154600	1374394	1374394 00	337995 337994	349203 349202	343599 343598
33.10 23	110X140 2SF2G-7-3-1.5 .3535	2	DONDIEGO, ANDREA A 190 ACORN DR CLARK, NJ 190 ACORN DR	07066 R150 15	50300 94600 144900	1288161	1288161 00	316788 316788	327293 327292	322041 322040
33.10 24	115X140 2SF2G-8-4-2.5 .3696	2	VETTER, MATTHEW & SERRANO, MARIA 17 YALE TERRACE CRANFORD, NJ 180 ACORN DR	07016 R150 15	50500 93700 144200	1281938	1281938 00	309008 309007	331962 331961	320485 320484
33.10 25	93X166 2SF2G-9-4-2.5 .3544	2	FABRIZZIO, RICKY & CHERYL 85 WHITE PL CLARK, NJ 85 WHITE PL	07066 R150 15	51400 125800 177200	1575308	1575308 00	387404 387403	400251 400250	393827 393827
33.11 1	117X150 1SF2G-7-4-3 .4029	2	WECHSLER, DAVID & AMY 14 WHITE PL CLARK, N J 14 WHITE PL	07066 R150 15	51500 128500 180000	1600200	1600200 00	393525 393525	406575 406575	400050 400050
33.11 2	131X150 1SF2G-6-3-2 .4511	2	PALUMBO, CHERYL, ET ALLS 6 WHITE PL CLARK, NJ 6 WHITE PL	07066 R150 15	52800 102600 155400	1381506	1381506 00	339744 339743	351010 351009	345377 345376
33.11 3	123X123 2SF1G-8-4-2.5 .3473	2	DE DEO, THOMAS A & CONNIE M 134 ACORN DR CLARK, NJ 134 ACORN DR	07066 R150 15	50000 88900 138900	1234821	1234821 00	303671 303670	313740 313740	308706 308705
33.11 4 2125-SF.	130X120 2SF1G-9-4-2.5 .3581	2	KING, ANDREW J & AMY L 144 ACORN DR CLARK, N J 144 ACORN DR	00660 07066 R150 15	50300 111600 161900	1439291	1439291 00	353954 353954	365692 365691	359823 359823
33.11 5 1740-SF.	135X112 1SF2G-7-3-2 .3471	2	COLACITTI, VITO & PHYLLIS 156 ACORN DR CLARK, NJ 156 ACORN DR	07066 R150 15	50000 76000 126000	1120140	1120140 00	275468 275467	284603 284602	280035 280035
33.11 6 2360-SF.	115X145 2SF2G-9-5-2.5 .3828	2	ROONEY, JAMES J & ANN 166 ACORN DR CLARK, N J 166 ACORN DR	07066 R150 15	51000 99000 150000	1333500	1333500 00	327938 327937	338813 338812	333375 333375
33.11 7	100X145 1SF1G-7-3-2 .3329	2	TABORDA, CLAUDIA & MAFALDA 76 WHITE PL CLARK, NJ 76 WHITE PL	07066 R150 15	50300 103500 153800	1367282	1367282 00	336246 336245	347396 347395	341821 341820
33.11 8 1852 SF	148X118 2SF1G .4009	2	D AMICO, ANTHONY F & SHERRI 64 WHITE PL CLARK, N J 64 WHITE PL	00597 07066 R150 15	52000 92800 144800	1287272	1287272 00	316569 316569	327067 327067	321818 321818

Block No. Lot No. Qualification Account No.	Land Dimensions Building Description Additional Lots Acreage	Prop. Class	Owner's Name Address City State Property Location	Billing Code Zip Code	Land Improvement Exemption Net Total	2021 Property Tax Special Dist	2021 Total Tax Deduction Net Tax	Amt.Billed 2021 1st Q 2nd Q Total	2nd Half 2021 3rd Q 4th Q Total	Preliminary 2022 Tax 1st Q 2nd Q Total
33.11 9 2364-SF.	135X118 2SF1G-8-4-2.5 .3657	2	SCHURTZ, MICHAEL R & LORI A 54 WHITE PL CLARK, N J 54 WHITE PL	07066 R150 15	51000 97700 148700	1321943	1321943 00 1321943	325096 325095 650191	335876 335876 671752	330486 330486 660972
33.11 10 2388 SF	127X122 2SF2G-8-4-2.5 .3557	2	HANSO, JACKLYN REVOCABLE TRUST 44 WHITE PL CLARK, NJ 44 WHITE PL	00660 07066 R150 15	50000 124500 174500	1551305	1551305 00 1551305	381501 381501 763002	394152 394151 788303	387827 387826 775653
34 12	100X124 2SF2G-9-4-2 .2847	2	LOFFA, ANTONIO P & JULIA 97 MAE BELLE DR CLARK, N J 97 MAE BELLE DR	07066 R150 16	52000 84700 136700	1215263	1215263 00 1215263	298861 298860 597721	308771 308771 617542	303816 303816 607632
34 13 2049 SF	180X141 1SF1G-7-3-2 .5826	2	TAJKOWSKI, PAUL & CATHI 105 MAE BELLE DR CLARK, N J 105 MAE BELLE DR	00660 07066 R150 16	46700 106800 153500	1364615	1364615 00 1364615	335590 335589 671179	346718 346718 693436	341154 341154 682308
34 14 2192-SF.	124X126 2SF2G-7-4-1.5 .3587	2	GRONDIN, CORNELIUS H & CATHERINE M 150 THOMAS DR CLARK, N J 150 THOMAS DR	07066 R150 16	52500 103500 156000	1386840 V1	1386840 -25000 1361840	334805 334805 669610	346115 346115 692230	340460 340460 680920
34 15 2044 SF	100X130 1SF1G-6-3-2 .2984	2	SBARRO, MICHAEL & PATRICIA 144 THOMAS DR CLARK, N J 144 THOMAS DR	00154 07066 R150 16	52000 103300 155300	1380617	1380617 00 1380617	339525 339525 679050	350784 350783 701567	345155 345154 690309
34 16 1322-SF.	100X132 1SF1G-6-3-1.5 .3030	2	PAULINY, ERNEST J & ROSALIE M 136 THOMAS DR CLARK, N J 136 THOMAS DR	07066 R150 16	52100 80500 132600	1178814	1178814 00 1178814	289897 289897 579794	299510 299510 599020	294704 294703 589407
34 17	106X140 1SF2G-5-3-2 .3407	2	SIMONE, FRANK J & MILDRED 128 THOMAS DR CLARK, NJ 07066 128 THOMAS DR	83333 R150 16	52000 115600 167600	1489964	1489964 00 1489964	366416 366415 732831	378567 378566 757133	372491 372491 744982
34 22.01 2112-SF.	208X227 +.5 2SF CONDO-6-2-2 1.0839	2	PRINCE, ANDREW 1 SEVELL CIR CLARK, NJ 1 SEVELL CIRCLE	07066 RA 16	35000 111600 146600	1303274	1303274 00 1303274	320505 320504 641009	331133 331132 662265	325819 325818 651637
34 22.02	208X227 +.5 2SF CONDO-6-2-2 1.0839	2	FERKO, JOHN & SANDRA 2 SEVELL CIR CLARK, NJ 2 SEVELL CIRCLE	07066 RA 16	35000 110700 145700	1295273	1295273 00 1295273	318537 318537 637074	329100 329099 658199	323819 323818 647637
34 22.03 2112-SF.	208X227 +.5 2SF CONDO-6-2-2 1.0839	2	DURKO, LYNNETTE J 3 SEVELL CIRCLE CLARK, NJ 3 SEVELL CIRCLE	07066 RA 16	35000 112100 147100	1307719	1307719 00 1307719	321598 321597 643195	332262 332262 664524	326930 326930 653860
34 22.04 2112-SF.	208X227 +.5 2SF CONDO-6-2-2 1.0839	2	MESLOW, RONALD E & ELIZABETH 4 SEVELL CIR CLARK, NJ 4 SEVELL CIRCLE	07066 RA 16	35000 112100 147100	1307719	1307719 00 1307719	321598 321597 643195	332262 332262 664524	326930 326930 653860
34 22.05	208X227 +.5 2SF CONDO-6-2-2 1.0839	2	KLESHCHELSKAYA, VALERIA 5 SEVELL CIRCLE CLARK, NJ 5 SEVELL CIRCLE	07066 RA 16	35000 110700 145700	1295273	1295273 00 1295273	318537 318537 637074	329100 329099 658199	323819 323818 647637
34 22.06 2112-SF.	208X227 +.5 2SF CONDO-5-2-2 1.0839	2	MASCHAL, CRAIG R & ZEMBRYSKI, MARIANNE 6 SEVELL CIR CLARK, NJ 6 SEVELL CIRCLE	07066 RA 16	35000 110700 145700	1295273	1295273 00 1295273	318537 318537 637074	329100 329099 658199	323819 323818 647637

Block No. Lot No. Qualification Account No.	Land Dimensions Building Description Additional Lots Acreage	Prop. Class	Owner's Name Address City State Property Location	Billing Code Zip Code	Land Improvement Exemption Net Total	2021 Property Tax Special Dist	2021 Total Tax Deduction Net Tax	Amt.Billed 2021 1st Q 2nd Q Total	2nd Half 2021 3rd Q 4th Q Total	Preliminary 2022 Tax 1st Q 2nd Q Total
34 22.07	208X227 5-2-2.5 1.0839	2	BELLE, CURTIS & DIANA 7 SEVELL CIRCLE CLARK, NJ 7 SEVELL CIRCLE	07066 RA 16	35000 110700 145700	1295273	1295273 00 1295273	318537 318537 637074	329100 329099 658199	323819 323818 647637
34 22.08 2112-SF.	208X227 +.5 2SF CONDO-6-2-2 1.0839	2	LU, XIAOBIN 8 SEVELL CIRCLE CLARK, NJ 8 SEVELL CIRCLE	07066 RA 16	35000 110700 145700	1295273	1295273 00 1295273	318537 318537 637074	329100 329099 658199	323819 323818 647637
34 22.09	208X227 +.5 2SF CONDO-6-2-2 1.0839	2	PROVEL, CHRISTOPHER & STELLA 9 SEVELL CIR CLARK, NJ 9 SEVELL CIRCLE	07066 RA 16	35000 110700 145700	1295273 V1	1295273 -25000 1270273	312287 312287 624574	322850 322849 645699	317569 317568 635137
34 22.10 2112-SF.	207X228 +.5 2SF CONDO-6-2-2 1.0835	2	PODELL, DANIEL A & NANCY 10 SEVELL CIR CLARK, NJ 10 SEVELL CIRCLE	00597 07066 RA 16	35000 110700 145700	1295273 V1	1295273 -25000 1270273	312287 312287 624574	322850 322849 645699	317569 317568 635137
34 22.0101	.0000	1	CLARK TOWN ASSOCIATES LLC 11 COMMERCE DR CRANFORD, NJ SEVELL CIRCLE	07016	0 0 0	00	00 00 00	00 00 00	00 00 00	00 00 00
34 23 6000-SF.	75X233 2SCB .4012	4A	OTM HOLDINGS LLC 719 RARITAN RD CLARK, NJ 719 RARITAN ROAD	07066 CO 16	69300 205700 275000	2444750	2444750 00 2444750	601219 601219 1202438	621156 621156 1242312	611188 611187 1222375
34 24.01	.801 AC .8010	1	727 RARITAN ROAD ASSOC PO BOX 545 CRANFORD, NJ RARITAN ROAD	07016	0 0 0	00	00 00 00	00 00 00	00 00 00	00 00 00
34 24.01 C0101	CONDO .0000	4A	S. BAKES LLC 45 RIDGE ROAD CLARK, NJ 727 RARITAN ROAD STE 101	07066	30000 30300 60300	536067	536067 00 536067	131831 131831 263662	136203 136202 272405	134017 134017 268034
34 24.01 C0102	CONDO .0000	4A	GARDEN STATE DENTAL DESIGN INC 727 RARITAN RD STE 102 CLARK, NJ 727 RARITAN RD STE 102	07066	30000 63500 93500	831215	831215 00 831215	204415 204414 408829	211193 211193 422386	207804 207804 415608
34 24.01 C0103	CONDO 14.09% .0000	4A	JELLING PROPERTY HOLDINGS, LLC 727 RARITAN RD SUITE 103 CLARK, NJ 727 RARITAN RD SUITE 103	07066	30000 75000 105000	933450	933450 00 933450	229557 229556 459113	237169 237168 474337	233363 233362 466725
34 24.01 C0104	CONDO .0000	4A	SJ REALTY ASSOCIATES, LLC 727 RARITAN RD STE 104 CLARK, NJ 727 RARITAN RD STE 104	07066	30000 15100 45100	400939	400939 00 400939	98600 98600 197200	101870 101869 203739	100235 100235 200470
34 24.01 C0201	CONDO .0000	4A	S. BAKES LLC 45 RIDGE ROAD CLARK, NJ 727 RARITAN RD STE 201	07066	30000 39100 69100	614299	614299 00 614299	151070 151070 302140	156080 156079 312159	153575 153575 307150
34 24.01 C0202	CONDO .0000	4A	COFILEX INC 727 RARITAN RD STE 202 CLARK, NJ 727 RARITAN RD STE 202	07066	30000 42400 72400	643636	643636 00 643636	158285 158284 316569	163534 163533 327067	160909 160909 321818
34 24.01 C0203	CONDO .0000	4A	S. BAKES LLC 45 RIDGE ROAD CLARK, NJ 727 RARITAN RD SUITE 203	07066	30000 39100 69100	614299	614299 00 614299	151070 151070 302140	156080 156079 312159	153575 153575 307150

1372300

12199747

00

50000

12149747

5975387

6174360

6074878

Block No. Lot No. Qualification Account No.	Land Dimensions Building Description Additional Lots Acreage	Prop. Class	Owner's Name Address City State Property Location	Billing Code Zip Code	Land Improvement Exemption Net Total	2021 Property Tax Special Dist	2021 Total Tax Deduction Net Tax	Amt.Billed 2021 1st Q 2nd Q Total	2nd Half 2021 3rd Q 4th Q Total	Preliminary 2022 Tax 1st Q 2nd Q Total
34 24.01 C0204	CONDO .0000	4A	AUROMIRA LLC 6 QUEENS COURT EDISON, NJ 727 RARITAN RD SUITE 204	08817	30000 35800 65800	584962	584962 00	143856 143855	148626 148625	146241 146240
34 25.01	.0000	1	PAPARATTO, VINCENT 295 NORTH MICHIGAN AVE KENILWORTH, NJ 737 RARITAN ROAD	07033 CO 16	155400 0 155400	1381506	1381506 00	339744 339743	351010 351009	345377 345376
34 27.01 2874-SF.	.4363 AC 1SST .4363	4A	777 RARITAN REALTY, INC 7 RAMBLING DR SCOTCH PLAINS, NJ 777 RARITAN ROAD	07076 CO 16	120000 106800 226800	2016252	2016252 00	495842 495841	512285 512284	504063 504063
34 28.01 1336-SF.	.3269 AC 1SF2G-7-3-2 .3269	2	FLANAGAN, THOMAS & MOYA A 263 MADISON HILL RD CLARK, NJ 263 MADISON HILL ROAD	00660 07066 CO 16	42600 67000 109600	974344	974344 00	239613 239613	247559 247559	243586 243586
34 29 1259-SF.	89X192 1SF-7-4-1.5 .3923	2	PISCIOTTO, LISA 271 MADISON HILL RD CLARK NJ 271 MADISON HILL ROAD	00660 07066 R150 16	46200 41400 87600	778764	778764 00	191516 191515	197867 197866	194691 194691
34 30.01 1890-SF.	75X192 2SF2G-8-4-2.5 .3306	2	SIMPSON, GENE H & LINDA M 279 MADISON HILL RD CLARK, N J 279 MADISON HILL ROAD	00672 07066 R150 16	45000 80300 125300	1113917 v1	1113917 -25000	267688 267687	276771 276771	272230 272229
34 30.02 1456-SF.	70X194 2SF2G-6-3-1 .3118	2	PETROSKI, JOHN & DIANE 285 MADISON HILL RD CLARK, N J 285 MADISON HILL ROAD	07066 R150 16	45000 53400 98400	874776	874776 00	215127 215127	222261 222261	218694 218694
34 30.03	75X196 2SF2G-8-4-2.5 .3375	2	MOY, JEFFREY M & YU, MAN 291 MADISON HILL ROAD CLARK, NJ 291 MADISON HILL ROAD	GUI 07066 R150 16	45000 84100 129100	1147699	1147699 00	282245 282245	291605 291604	286925 286925
34 31.01 2652-SF.	100X160 2SF2G-8-4-2.5 .3673	2	CURIBA, RODRIGO JR & MARY ANN 305 MADISON HILL RD CLARK, N J 305 MADISON HILL ROAD	00660 07066 R150 16	45500 114100 159600	1418844	1418844 00	348926 348925	360497 360496	354711 354711
34 31.02	100X157 2SF2G-8-4-2.5 .3604	2	BOROWSKI, WALTER J & JOLANTA M 313 MADISON HILL RD CLARK N J 313 MADISON HILL ROAD	07066 R150 16	45500 107100 152600	1356614	1356614 00	333622 333622	344685 344685	339154 339153
34 31.03 2313-SF.	100X154 2SF2G-8.5-4-2.5 .3535	2	LIH, JEFFREY M & ARLENE 321 MADISON HILL RD CLARK, N J 321 MADISON HILL ROAD	07066 R150 16	45300 105000 150300	1336167	1336167 00	328594 328593	339490 339490	334042 334042
34 31.04 2504-SF.	100X152 2SF2G-9-4-2.5 .3489	2	KOEBLI, ANTAL & MARIA 329 MADISON HILL RD CLARK, N J 329 MADISON HILL ROAD	07066 R150 16	45300 98200 143500	1275715	1275715 00	313727 313727	324131 324130	318929 318929
34 31.05	102X157 1.5SF2G-7-4-2 .3676	2	SILVA, OLIVIA 297 MADISON HILL ROAD CLARK, NJ 297 MADISON HILL ROAD	07066 R150 16	45000 68500 113500	1009015	1009015 00	248140 248139	256368 256368	252254 252254
34 33 2534 SF	107X145 1SF1G-6-3-1 .3562	2	MORAN, ROBERT & JENNIFER 337 MADISON HILL RD CLARK, N J 337 MADISON HILL ROAD	07066 R150 16	45000 102000 147000	1306830	1306830 00	321379 321379	332036 332036	326708 326707

1864500

16575405

00

25000

16550405

8140030

8410375

8275205

Block No. Lot No. Qualification Account No.	Land Dimensions Building Description Additional Lots Acreage	Prop. Class	Owner's Name Address City State Property Location	Billing Code Zip Code	Land Improvement Exemption Net Total	2021 Property Tax Special Dist	2021 Total Tax Deduction Net Tax	Amt.Billed 2021 1st Q 2nd Q Total	2nd Half 2021 3rd Q 4th Q Total	Preliminary 2022 Tax 1st Q 2nd Q Total
34 34 3247 SF	100X145 . .3329	2	DE GREGORIO, ANTHONY A & NATALIA 347 MADISON HILL RD CLARK, NJ 347 MADISON HILL ROAD	07066 R150 16	45000 150400 195400	1737106	1737106 00 1737106	427194 427193 854387	441360 441359 882719	434277 434276 868553
34 35 3284 SF	100X145 1SF1G-6-3-1 . .3329	2	TATARYNW, LINDA AND ROBERT 353 MADISON HILL RD CLARK, N J 353 MADISON HILL ROAD	05685 07066 R150 16	45000 116200 161200	1433068	1433068 00 1433068	352424 352423 704847	364111 364110 728221	358267 358267 716534
34 36 1814-SF.	100X145 1SF2G-7-4-2 . .3329	2	GUSZKOWSKI, EDWARD L & MURIEL M 361 MADISON HILL RD CLARK, N J 361 MADISON HILL ROAD	07066 R150 16	45000 88100 133100	1183259	1183259 V1 -25000 1158259	284740 284740 569480	294390 294389 588779	289565 289565 579130
34 37	100X150 2SF1G-8-4-2.5 . .3444	2	PROVEL, MILTON & ELLE 25 MAE BELLE DR CLARK, N J 25 MAE BELLE DR	07066 R150 16	52000 126800 178800	1589532	1589532 00 1589532	390902 390901 781803	403865 403864 807729	397383 397383 794766
34 38 2390-SF.	100X150 1SF1G-11-6-3 . .3444	2	YEROVI, LUIS & SONIA 33 MAE BELLE DR CLARK, N J 33 MAE BELLE DR	00660 07066 R150 16	52000 142200 194200	1726438	1726438 00 1726438	424570 424570 849140	438649 438649 877298	431610 431609 863219
34 39	100X150 1SF1G-7-3-2 . .3444	2	GIAQUINTO, ALFONSO & LISA 41 MAE BELLE DR CLARK, NJ 41 MAE BELLE DR	07066 R150 16	52000 101300 153300	1362837	1362837 00 1362837	335153 335152 670305	346266 346266 692532	340710 340709 681419
34 40 1539-SF.	101X150 1SF1G-7-3-2 . .3478	2	CORRIDON, PATRICIA M 49 MAE BELLE DR CLARK, N J 49 MAE BELLE DR	07066 R150 16	52200 92300 144500	1284605	1284605 00 1284605	315914 315913 631827	326389 326389 652778	321152 321151 642303
34 41 3195-SF.	100X150 2SB2G-9-5-2.5 . .3444	2	CHANG, SUNG H, ET ALLS 57 MAE BELLE DR CLARK, NJ 57 MAE BELLE DR	07066 R150 16	52000 160100 212100	1885569	1885569 00 1885569	463704 463704 927408	479081 479080 958161	471393 471392 942785
34 42	100X150 2SF2G-9-4-3.5 . .3444	2	VORRIUS, STEVEN A & GINA L 65 MAE BELLE DR CLARK, N J 65 MAE BELLE DR	07066 R150 16	52000 160000 212000	1884680	1884680 00 1884680	463485 463485 926970	478855 478855 957710	471170 471170 942340
34 43 2278-SF.	100X150 2SF2G-8-4-2.5 . .3444	2	D AGOSTINO, A J & STANKIEWICZ, M 73 MAE BELLE DR CLARK, N J 73 MAE BELLE DR	00660 07066 R150 16	52000 122400 174400	1550416	1550416 V1 -25000 1525416	375032 375032 750064	387676 387676 775352	381354 381354 762708
34 44	100X160 1.5SF2G . .3673	2	CHAVEZ, ARMANDO N & LILLIAN 81 MAE BELLE DR CLARK, N J 81 MAE BELLE DR	07066 R150 16	52200 176700 228900	2034921	2034921 00 2034921	500433 500433 1000866	517028 517027 1034055	508731 508730 1017461
34 45	96X170 . .3747	2	ZALESKI, JOHN & SUSAN 89 MAE BELLE DR CLARK, NJ 89 MAE BELLE DR	07066 R150 16	45000 172000 217000	1929130	1929130 V1 -25000 1904130	468167 468166 936333	483899 483898 967797	476033 476032 952065
34.01 1	113X199 1SF2G-7-4-2 . .5162	2	2012 JDDT TRUST 27 RAND ROAD CLARK, NJ 27 RAND ROAD	07066 R150 16	57500 115500 173000	1537970	1537970 00 1537970	378222 378221 756443	390764 390763 781527	384493 384492 768985
34.01 2 2058-SF.	100X167 1SF2G-7-3-2 . .3834	2	LUGO, LEONARD & MARLENE M 35 RAND RD CLARK, N J 35 RAND ROAD	07066 R150 16	53100 192200 245300	2180717	2180717 00 2180717	536288 536287 1072575	554071 554071 1108142	545180 545179 1090359

2623200

23320248

00

75000

23245248

11432448

11812800

11622627

Block No. Lot No. Qualification Account No.	Land Dimensions Building Description Additional Lots Acreage	Prop. Class	Owner's Name Address City State Property Location	Billing Code Zip Code	Land Improvement Exemption Net Total	2021 Property Tax Special Dist	2021 Total Tax Deduction Net Tax	Amt.Billed 2021 1st Q 2nd Q Total	2nd Half 2021 3rd Q 4th Q Total	Preliminary 2022 Tax 1st Q 2nd Q Total
34.01 3 1566-SF.	100X137 2SF1G-7-3-2 .3145	2	TYBURCZY, GARY J & BARBARA M 43 RAND RD CLARK, NJ 43 RAND ROAD	00660 07066 R150 16	52000 79100 131100	1165479	1165479 00 1165479	286618 286617 573235	296122 296122 592244	291370 291370 582740
34.01 4 3048-SF.	140X126 1SF2G-8.5-5-3 .4050	2	ROSENGARTEN, EDWARD & BARBARA 91 THOMAS DR CLARK, N J 91 THOMAS DR	07066 R150 16	52000 104400 156400	1390396	1390396 00 1390396	341930 341929 683859	353269 353268 706537	347599 347599 695198
34.01 5	129X137 .4057	2	QUAICOE, ALFRED & ELIZABETH 101 THOMAS DR CLARK, NJ 101 THOMAS DR	07066 R150 16	53600 141300 194900	1732661	1732661 00 1732661	426101 426100 852201	440230 440230 880460	433166 433165 866331
34.01 6	108X143 1SF1G-6-2-1 .3545	2	MC CARTHY, FRANK & BARBARA 109 THOMAS DR CLARK, NJ 109 THOMAS DR	07066 R150 16	52200 73100 125300	1113917	1113917 00 1113917	273938 273937 547875	283021 283021 566042	278480 278479 556959
34.01 7	100X143 1SF1G-6-3-1 .3283	2	ROZMOSH, ADAM J & MELINDA L 117 THOMAS DR CLARK, NJ 117 THOMAS DR	07066 R150 16	52000 145200 197200	1753108	1753108 00 1753108	431129 431128 862257	445426 445425 890851	438277 438277 876554
34.01 8 1598-SF.	100X140 2SF2G-7-3-1.5 .3214	2	YURENDA, JOHN & KATHLEEN A 125 THOMAS DR CLARK, N J 125 THOMAS DR	07066 R150 16	52000 80900 132900	1181481	1181481 00 1181481	290553 290553 581106	300188 300187 600375	295371 295370 590741
34.01 9 3128 SF	100X138 1.5SF2G-5-2-1 .3168	2	FIRETTO, PAUL & CAROL A . 133 THOMAS DR CLARK, N J 133 THOMAS DR	07066 R150 16	52000 188000 240000	2133600	2133600 00 2133600	524700 524700 1049400	542100 542100 1084200	533400 533400 1066800
34.01 10 1235-SF.	100X135 1SF1G-6-3-2 .3099	2	MITJANS, EDWARD & SIMONE 141 THOMAS DR CLARK, N J 141 THOMAS DR	00672 07066 R150 16	52000 71000 123000	1093470	1093470 00 1093470	268909 268909 537818	277826 277826 555652	273368 273367 546735
34.01 11 2112 SF	105X134 2SF1G-7-3-1.5 .3230	2	LLOYD, DAVID J & SUSAN L 149 THOMAS DR CLARK, N J 149 THOMAS DR	07066 R150 16	52000 94700 146700	1304163	1304163 00 1304163	320723 320723 641446	331359 331358 662717	326041 326041 652082
34.01 12 2292 SF	115X136 2SF2G-8.5-4-2.5 .3590	2	EVANS, THOMAS J JR & JUDITH C 83 SANDALWOOD DR CLARK, N J 83 SANDALWOOD DR	00660 07066 R150 16	52500 107300 159800	1420622	1420622 00 1420622	349363 349363 698726	360948 360948 721896	355156 355155 710311
34.01 13 2758-SF.	114X135 2SF2G-8-4-2.5 .3533	2	SEEBODE, JOSEPH J JR & JOANNE L 75 SANDALWOOD DR CLARK, N J 75 SANDALWOOD DR	07066 R150 16	52300 127000 179300	1593977	1593977 00 1593977	391995 391995 783990	404994 404993 809987	398495 398494 796989
34.01 14 2470-SF.	114X135 2SF2G-9-.5-4-2 .3533	2	PIEROS, ANGELO C & JANICE M 67 SANDALWOOD DR CLARK, N J 67 SANDALWOOD DR	00154 07066 R150 16	52300 127600 179900	1599311	1599311 00 1599311	393307 393306 786613	406349 406349 812698	399828 399828 799656
34.01 15 2313-SF.	114X133 2SF2G-8-4-2.5 .3481	2	STAWINSKI, ROBERT & ROSSANA 59 SANDALWOOD DR CLARK, NJ 59 SANDALWOOD DR	07066 R150 16	52300 107100 159400	1417066	1417066 00 1417066	348489 348488 696977	360045 360044 720089	354267 354266 708533
34.01 16 2136-SF.	114X132 2SF2G-8-4-2.5 .3455	2	BARBARICH, JAMES J & ANN K 51 SANDALWOOD DR CLARK, N J 51 SANDALWOOD DR	07066 R150 16	52300 97400 149700	1330833 v1	1330833 -25000 1305833	321032 321032 642064	331885 331884 663769	326459 326458 652917

Block No. Lot No. Qualification Account No.	Land Dimensions Building Description Additional Lots Acreage	Prop. Class	Owner's Name Address City State Property Location	Billing Code Zip Code	Land Improvement Exemption Net Total	2021 Property Tax Special Dist	2021 Total Tax Deduction Net Tax	Amt.Billed 2021 1st Q 2nd Q Total	2nd Half 2021 3rd Q 4th Q Total	Preliminary 2022 Tax 1st Q 2nd Q Total
34.01 17	.414 AC 1.5SF2G-8-5-2.5 .4140	2	BRZEZINSKI, BOLESŁAW JR & JESSICA 43 SANDALWOOD DR CLARK, NJ 43 SANDALWOOD DR	07066 R150 16	52000 127600 179600	1596644	1596644 00 1596644	392651 392650 785301	405672 405671 811343	399161 399161 798322
34.01 18	.408 AC 2SF2G-8-4-2.5 .4080	2	BURKHARD, JOSEPH 35 SANDALWOOD DR CLARK, NJ 35 SANDALWOOD DR	07066 R150 16	55000 107800 162800	1447292	1447292 00 1447292	355922 355921 711843	367725 367724 735449	361823 361823 723646
34.01 19 3546 SF	100X150 2SF2G-10-4-3.5 .3444	2	JOHNSON, ROBERT S 27 SANDALWOOD DR CLARK, NJ 27 SANDALWOOD DR	07066 R150 16	52000 164800 216800	1927352	1927352 00 1927352	473979 473979 947958	489697 489697 979394	481838 481838 963676
34.01 20 2302-SF.	.380 AC 2SF2G-8-4-3 .3800	2	DA COSTA, JOSEPH & MICHELE 19 SANDALWOOD DR CLARK, N J 19 SANDALWOOD DR	07066 R150 16	52000 102800 154800	1376172	1376172 00 1376172	338432 338431 676863	349655 349654 699309	344043 344043 688086
34.01 21 2410-SF.	100X182 2SF2G-8-4-2.5 .4178	2	GATES, STEVEN & CHRISTINE 11 SANDALWOOD DR CLARK, N J 11 SANDALWOOD DR	07066 R150 16	53900 126200 180100	1601089	1601089 00 1601089	393744 393744 787488	406801 406800 813601	400273 400272 800545
34.01 22 1626-SF.	150X150 2SF1G-7-3-2.5 .5165	2	WEINER, BARRY S & FILOMENA 5 SANDALWOOD DR CLARK, N J 5 SANDALWOOD DR	00672 07066 R150 16	56000 88500 144500	1284605	1284605 00 1284605	315914 315913 631827	326389 326389 652778	321152 321151 642303
34.01 23	119X146 2SF2G-7-3-2.5 .3989	2	ALVAREZ, MANUEL & MAYRA 54 STEMMER DR CLARK, NJ 54 STEMMER DR	07066 R150 16	53500 92700 146200	1299718	1299718 00 1299718	319630 319630 639260	330229 330229 660458	324930 324929 649859
34.01 24	100X146 1SB2G-6-3-2 .3352	2	CALAS, DWIGHT & FANNY ELIZABETH 46 STEMMER DR CLARK, N J 46 STEMMER DR	07066 R150 16	52000 93000 145000	1289050	1289050 00 1289050	317007 317006 634013	327519 327518 655037	322263 322262 644525
34.01 25	100X202 1.5SB2G-8-5-2 .4637	2	HOEPFEL, WILLIAM H JR & KIMBERLY S 17 RAND RD CLARK, NJ 17 RAND ROAD	07066 R150 16	55900 141000 196900	1750441	1750441 00 1750441	430473 430473 860946	444748 444747 889495	437611 437610 875221
34.02 35 2326-SF.	.484 AC 2SF2G-8-4-2.5 .4840	2	DOWNEY, BRIAN P & GINA R 18 MEISSNER WAY CLARK, N J 18 MEISSNER WAY	00660 07066 R150 16	53300 115800 169100	1503299	1503299 00 1503299	369695 369695 739390	381955 381954 763909	375825 375825 751650
34.02 36 2376-SF.	100X150 2SF2G-9-4-2.5 .3444	2	FARO, GEORGE & MARIA 10 MEISSNER WAY CLARK, N J 10 MEISSNER WAY	07066 R150 16	52000 105000 157000	1395730	1395730 00 1395730	343242 343241 686483	354624 354623 709247	348933 348932 697865
34.02 37 3188-SF.	101X150 2SF2G-8-4-2.5 .3478	2	DOREY, JAMES & SABRINA 2 MEISSNER WAY CLARK, NJ 2 MEISSNER WAY	07066 R150 16	52200 142000 194200	1726438	1726438 00 1726438	424570 424570 849140	438649 438649 877298	431610 431609 863219
34.02 38 3000-SF.	101X150 2SF2G-9-4-2.5 .3478	2	PALUMBO, NICOLA & ELSA 72 MAE BELLE DR CLARK, N J 72 MAE BELLE DR	L 07066 R150 16	52200 143000 195200	1735328	1735328 00 1735328	426756 426756 853512	440908 440908 881816	433832 433832 867664
34.02 39	100X150 2SF2G-9-5-2.5 .3444	2	WEINER, ANNETTE 64 MAE BELLE DR CLARK, N J 64 MAE BELLE DR	07066 R150 16	52000 119100 171100	1521079	1521079 00 1521079	367818 367817 735635	392722 392722 785444	380270 380270 760540

2413300

21454237

00

00

21454237

10539659

10914578

10727121

Block No. Lot No. Qualification Account No.	Land Dimensions Building Description Additional Lots Acreage	Prop. Class	Owner's Name Address City State Property Location	Billing Code Zip Code	Land Improvement Exemption Net Total	2021 Property Tax Special Dist	2021 Total Tax Deduction Net Tax	Amt.Billed 2021 1st Q 2nd Q Total	2nd Half 2021 3rd Q 4th Q Total	Preliminary 2022 Tax 1st Q 2nd Q Total
34.02 40	100X150 2SF2G-9-4-2.5 .3444	2	RANSKI, KEVIN S & JANINE 56 MAE BELLE DR CLARK, NJ 56 MAE BELLE DR	07066 R150 16	52000 128000 180000	1600200	1600200 00	393525 393525	406575 406575	400050 400050
34.02 41	100X150 1SF2G-8-3-2 .3444	2	MILFORD, TIMOTHY R & LORI 148 STEMMER DR CLARK, NJ 148 STEMMER DR	07066 R150 16	52500 80600 133100	1183259	1183259 00	290990 290990	300640 300639	295815 295815
34.02 42	100X150 2SF1G .3444	2	GONZALEZ, ALBERTO & DIANA 140 STEMMER DR CLARK, NJ 140 STEMMER DR	07066 R150 16	52000 80800 132800	1180592	1180592 00	290334 290334	299962 299962	295148 295148
34.02 43	100X150 .3444	2	GOLDBERG, HARVEY E & JOYCE 132 STEMMER DR CLARK, N J 132 STEMMER DR	07066 R150 16	52000 79600 131600	1169924	1169924 00	287711 287710	297252 297251	292481 292481
34.02 44 1516-SF.	100X150 1SF1G-8-3-2 .3444	2	SPADAFINO, JOHN & LINDA S 122 STEMMER DR CLARK, N J 122 STEMMER DR	07066 R150 16	52000 93300 145300	1291717 V1	1291717 -25000	311413 311412	321946 321946	316680 316679
34.02 45	100X150 2SF1G-8-4-2.5 .3444	2	GAMEIRO, KEVIN F 114 STEMMER DR CLARK, NJ 114 STEMMER DR	07066 R150 16	52000 86300 138300	1229487	1229487 00	302359 302358	312385 312385	307372 307372
34.02 46	100X150 1SF1G-7-3-2 .3444	2	HASSLER, RAYMOND & IRIS M 106 STEMMER DR CLARK, N J 106 STEMMER DR	07066 R150 16	52000 105400 157400	1399286 V1	1399286 -25000	337866 337866	349277 349277	343572 343571
34.02 47 4330-SF.	100X150 2SF2G-11-6-4.5 .3444	2	BONNER, JOSEPH C & YEROVI, MARIA M 98 STEMMER DR CLARK, N J 98 STEMMER DR	07066 R150 16	52000 157400 209400	1861566	1861566 00	457801 457801	472982 472982	465392 465391
34.02 48	100X150 2SF2G-8-4-2.5 .3444	2	PHALON, GREGORY & JENNIFER 10 SANDALWOOD DR CLARK, NJ 10 SANDALWOOD DR	07066 R150 16	52000 88000 140000	1244600	1244600 00	306075 306075	316225 316225	311150 311150
34.02 49	101X161 2SF2G-8-4-2.5 .3733	2	DUNNE, TREVOR J & RENNA, THERESA M 18 SANDALWOOD DR CLARK, NJ 18 SANDALWOOD DR	07066 R150 16	52700 115800 168500	1497965	1497965 00	368384 368383	380599 380599	374492 374491
34.02 50 2492 SF	.367 AC 2SF2G-8-4-2.5 .3670	2	SHERIDAN, THOMAS & NANCY 26 SANDALWOOD DR CLARK, N J 26 SANDALWOOD DR	00660 07066 R150 16	52000 131300 183300	1629537	1629537 00	400740 400740	414029 414028	407385 407384
34.02 51 3024-SF.	101X163 2SF2G-9-4-3.5 .3779	2	WEBB, EDWARD C & LAUREN M 3 MEISSNER WAY CLARK, N J 3 MEISSNER WAY	07066 R150 16	52900 115200 168100	1494409	1494409 00	367509 367509	379696 379695	373603 373602
34.02 52	.394 AC 2SF2G-9-4-2.5 .3940	2	FALIK, RAYA & DANIEL, GHEORGHE MICHAEL 11 MEISSNER WAY CLARK, N J 11 MEISSNER WAY	00660 07066 R150 16	52400 126800 179200	1593088	1593088 00	391776 391776	404768 404768	398272 398272
34.02 53	.459 AC 1SB2G-6-3-2 .4590	2	SANTOS, DINA A 19 MEISSNER WAY CLARK, NJ 19 MEISSNER WAY	07066 R150 16	52000 101300 153300	1362837	1362837 00	335153 335152	346266 346266	340710 340709

Block No. Lot No. Qualification Account No.	Land Dimensions Building Description Additional Lots Acreage	Prop. Class	Owner's Name Address City State Property Location	Billing Code Zip Code	Land Improvement Exemption Net Total	2021 Property Tax Special Dist	2021 Total Tax Deduction Net Tax	Amt.Billed 2021 1st Q 2nd Q Total	2nd Half 2021 3rd Q 4th Q Total	Preliminary 2022 Tax 1st Q 2nd Q Total
34.03 18 1675 SF	100X140 1SF2G-6-3-1.5 .3214	2	KISYLIA, PETER & BARBARA 116 THOMAS DR CLARK, N J 116 THOMAS DR	07066 R150 16	52000 86200 138200	1228598	1228598 00	302140 302140 604280	312159 312159 624318	307150 307149 614299
34.03 19	98X146 1SB1G-6-3-2 .3285	2	CARDOGNA, DOMENICO & ANGELANTONIA 108 THOMAS DR CLARK, NJ 108 THOMAS DR	07066 R150 16	52000 97600 149600	1329944	1329944 00	327063 327063 654126	337909 337909 675818	332486 332486 664972
34.03 20	91X150 1SF1G-8-3-1.5 .3134	2	SCHRAIER, MARIO V 102 THOMAS DR CLARK, NJ 102 THOMAS DR	07066 R150 15	52300 95900 148200	1317498	1317498 00	324003 324002 648005	334747 334746 669493	329375 329374 658749
35 1	114X123 1SB2G-6-2-1.5 .3219	2	DELAURENTIS, JEANNE MARIE 11 MC COLLUM DR CLARK, NJ 11 MC COLLUM DR	07066 R150 16	52000 88400 140400	1248156	1248156 00	306950 306949 613899	317129 317128 634257	312039 312039 624078
35 2 1800-SF.	116X123 1SF2G-6-3-2.5 .3275	2	GAVARNY, J F & H M & GAVARNY, J C 21 MC COLLUM DR CLARK, N J 21 MC COLLUM DR	07066 R150 16	52000 99400 151400	1345946	1345946 00	330999 330998 661997	341975 341974 683949	336487 336486 672973
35 3	116X123 1SF1G-7.5-4-2 .3275	2	TARCZYNSKI, JOHN & CARMEN 31 MC COLLUM DR CLARK, NJ 31 MC COLLUM DR	07066 R150 16	52000 92600 144600	1285494	1285494 00	316132 316132 632264	326615 326615 653230	321374 321373 642747
35 4 2171-SF.	116X123 1SF2G-7-3-2 .3275	2	REAGAN, FRANK J JR & JOANN D 39 MC COLLUM DR CLARK, N J 39 MC COLLUM DR	07066 R150 16	52000 94000 146000	1297940	1297940 00	319193 319192 638385	329778 329777 659555	324485 324485 648970
35 5 2392 SF	116X123 2SB1G-7-3-2.5 .3275	2	LAVAN, KEITH & AMY 49 MC COLLUM DR CLARK, N J 49 MC COLLUM DR	07066 R150 16	52000 118800 170800	1518412	1518412 00	373412 373411 746823	385795 385794 771589	379603 379603 759206
35 6	100X123 .2824	2	RIBEIRO, ANTONIO A & MARIA F 32 STEMMER DR CLARK, NJ 32 STEMMER DR	07066 R150 16	52000 148000 200000	1778000	1778000 00	437250 437250 874500	451750 451750 903500	444500 444500 889000
35 7 1128-SF.	97X123 1SF2G-6-3-1 .2739	2	SHUKIS, JOSEPH R & FLORENCE 26 STEMMER DR CLARK, N J 26 STEMMER DR	07066 R150 16	50000 77800 127800	1136142	1136142 00	279403 279403 558806	288668 288668 577336	284036 284035 568071
35 8	97X123 1SF2G-7-3-1 .2739	2	BUONANNO, MICHAEL & ELAINE 18 STEMMER DR CLARK, N J 18 STEMMER DR	07066 R150 16	50000 87200 137200	1219708	1219708 00	299954 299953 599907	309901 309900 619801	304927 304927 609854
35 9	97X123 .2739	2	SILVA, MICHAEL F & NEUSA T 10 STEMMER DR CLARK, NJ 10 STEMMER DR	07066 R150 16	52000 129500 181500	1613535	1613535 00	396805 396804 793609	409963 409963 819926	403384 403384 806768
35 10	85X123 1SF2G-6-3-2 .2400	2	PAONESSA, DIANE & ALDO 2 STEMMER DR CLARK, NJ 2 STEMMER DR	07066 R150 16	48000 137900 185900	1652651	1652651 00	406424 406424 812848	419902 419901 839803	413163 413163 826326
36 1 1480-SF.	100X150 2SF1G-8-4-2.5 .3444	2	HAMPP, RICHARD C II & KAREN 55 CANTERBURY DR CLARK, N J 55 CANTERBURY DR	07066 R150 16	52000 82900 134900	1199261	1199261 00	294926 294925 589851	304705 304705 609410	299816 299815 599631

2156500

19171285

00

00

19171285

9429300

9741985

9585644

Block No. Lot No. Qualification Account No.	Land Dimensions Building Description Additional Lots Acreage	Prop. Class	Owner's Name Address City State Property Location	Billing Code Zip Code	Land Improvement Exemption Net Total	2021 Property Tax Special Dist	2021 Total Tax Deduction Net Tax	Amt.Billed 2021 1st Q 2nd Q Total	2nd Half 2021 3rd Q 4th Q Total	Preliminary 2022 Tax 1st Q 2nd Q Total
36 2 2124 SF	100X150 2SF2G-8-4-2.5 .3444	2	PALMUCCI, PAUL J & DAWN 45 CANTERBURY DR CLARK, N J 45 CANTERBURY DR	07066 R150 16	52000 81900 133900	1190371	1190371 00 1190371	292739 292739 585478	302447 302446 604893	297593 297593 595186
36 3	92X150 1SF1G-7-3-2 .3168	2	RADTKE, SCOTT C & STACEY A 39 CANTERBURY DR CLARK, NJ 39 CANTERBURY DR	07066 R150 16	52000 88600 140600	1249934	1249934 00 1249934	299079 299079 598158	325888 325888 651776	312484 312483 624967
36 4	96X175 1SF1G-7-3-2 .3857	2	HALL, ALAN & NICOLE 33 CANTERBURY DR CLARK, NJ 33 CANTERBURY DR	07066 R150 16	53100 91700 144800	1287272	1287272 00 1287272	316569 316569 633138	327067 327067 654134	321818 321818 643636
36 5	112X137 .3522	2	FERREIRA, JOAQUIM & LIDIA 25 CANTERBURY DR CLARK, NJ 25 CANTERBURY DR	07066 R150 17	52200 144000 196200	1744218	1744218 00 1744218	428943 428942 857885	443167 443166 886333	436055 436054 872109
36 5.01 2005-SF.	100X155 1SF2G-8-4-3 .3558	2	KAMIENIECKI, LEONA J. TRUST 15 CANTERBURY DR CLARK, N J 15 CANTERBURY DR	07066 R150 17	52500 104200 156700	1393063 W1	1393063 -25000 1368063	336336 336335 672671	347696 347696 695392	342016 342016 684032
36 6 1956-SF.	101X145 1SF2G-7-3-1 .3362	2	MORAHAN, EDWARD H & BARBARA 67 AMELIA DR CLARK, N J 67 AMELIA DR	07066 R150 17	52000 82500 134500	1195705 V1	1195705 -25000 1170705	287801 287801 575602	297552 297551 595103	292677 292676 585353
36 7	112X140 1SF1G .3600	2	BELLOMO, DANIEL & MARYLOU 61 AMELIA DR CLARK, N J 61 AMELIA DR	01530 07066 R150 17	52400 162600 215000	1911350	1911350 00 1911350	470044 470044 940088	485631 485631 971262	477838 477837 955675
36 8	115X130 2SF2G .3432	2	MARTINETTI, MICHAEL & MARTINETTI, D&D 51 AMELIA DR CLARK, NJ 51 AMELIA DR	07066 R150 17	52000 92900 144900	1288161	1288161 00 1288161	316788 316788 633576	327293 327292 654585	322041 322040 644081
36 9	115X130 2SF1G-9-4-3.5 .3432	2	MARTINEZ, DAVID & LOJO, MARIA 43 AMELIA DR CLARK, NJ 43 AMELIA DR	07066 R150 17	52000 108400 160400	1425956	1425956 00 1425956	350675 350674 701349	362304 362303 724607	356489 356489 712978
36 10 2400-SF.	116X130 1SF1G-8-4-2.5 .3462	2	OCHOA, GUSTAVO & IRAIDA 33 AMELIA DR CLARK, N J 33 AMELIA DR	01530 07066 R150 17	52000 96000 148000	1315720	1315720 00 1315720	323565 323565 647130	334295 334295 668590	328930 328930 657860
36 11 1232-SF.	128X117 1SF1G-6-3-1.5 .3438	2	BAI, CHUN & HONG, HENI 23 AMELIA DR CLARK, N J 23 AMELIA DR	07066 R150 17	52000 65700 117700	1046353	1046353 00 1046353	257322 257322 514644	265855 265854 531709	261589 261588 523177
36 12 2131-SF.	105X161 1SF2G-8-4-2.5 .3881	2	HART, DAVID & TINA 419 MADISON HILL RD CLARK, N J 419 MADISON HILL ROAD	00154 07066 R150 17	46000 95000 141000	1253490	1253490 00 1253490	308262 308261 616523	318484 318483 636967	313373 313372 626745
36 13 2720-SF.	3.22 AC 1SCB 3.2200	4A	SCHIEFERSTEIN, FREDERICK H & ANDREW 431 MADISON HILL RD CLARK, NJ 393 MADISON HILL ROAD	07066 R150 17	172000 35000 207000	1840230	1840230 00 1840230	452554 452554 905108	467561 467561 935122	460058 460057 920115
36 14 1920-SF.	106X175 2SF-8-4-1 .4258	2	SCHIEFERSTEIN, F JR & C 385 MADISON HILL RD CLARK, N J 385 MADISON HILL ROAD	07066 R150 16	45000 56900 101900	905891	905891 00 905891	222779 222779 445558	230167 230166 460333	226473 226473 452946

2142600

19047714

00

50000

18997714

9326908

9670806

9498860

Block No. Lot No. Qualification Account No.	Land Dimensions Building Description Additional Lots Acreage	Prop. Class	Owner's Name Address City State Property Location	Billing Code Zip Code	Land Improvement Exemption Net Total	2021 Property Tax Special Dist	2021 Total Tax Deduction Net Tax	Amt.Billed 2021 1st Q 2nd Q Total	2nd Half 2021 3rd Q 4th Q Total	Preliminary 2022 Tax 1st Q 2nd Q Total
36 15.01	.0000	1	SCHIEFERSTEIN, ANDREW EARL 431 MADISON HILL RD CLARK, N J 385 MADISON HILL ROAD	07066 R150 16	14100 0 14100	125349	125349 00 125349	30827 30826 61653	31848 31848 63696	31338 31337 62675
36 17.01	144X99 .3273	2	CESTONA, IVETH 3 RAINBOW DR CLARK, NJ 3 RAINBOW DR	07066 R150 16	50700 168100 218800	1945132	1945132 00 1945132	478352 478351 956703	494215 494214 988429	486283 486283 972566
36 17.02 3286-SF.	93X144 2SF2G-9.5-5-3 .3074	2	RUSSELL, THOMAS S & PAULA A 5 RAINBOW DR CLARK, NJ 5 RAINBOW DR	00660 07066 R150 16	50700 165600 216300	1922907	1922907 00 1922907	472886 472886 945772	488568 488567 977135	480727 480727 961454
36 18	102X147 2SF1G-8-4-2.5 .3442	2	MARQUINA, FRANCISCO J & FERREIRA, N 7 RAINBOW DR CLARK, NJ 7 RAINBOW DR	07066 R150 16	52000 88500 140500	1249045	1249045 00 1249045	307169 307168 614337	317354 317354 634708	312262 312261 624523
36 19	100X152 2SF2G-9-5-2.5 .3489	2	SORTINO, LORALYN & KEATING, ANDREW 6 MAE BELLE DR CLARK, NJ 6 MAE BELLE DR	07066 R150 16	52200 95600 147800	1313942	1313942 00 1313942	323128 323128 646256	333843 333843 667686	328486 328485 656971
36 20 2850 SF	100X156 1SF1G-7-3-2 .3581	2	ARANE, ETHEL 16 MAE BELLE DR CLARK, N J 16 MAE BELLE DR	00660 07066 R150 16	52500 95400 147900	1314831	1314831 00 1314831	323347 323346 646693	334069 334069 668138	328708 328708 657416
36 21	100X159 2SF1G-8-4-2.5 .3650	2	BRENNAN, KENNETH M & MARIA 24 MAE BELLE DR CLARK, N J 24 MAE BELLE DR	00660 07066 R150 16	52600 158200 210800	1874012	1874012 00 1874012	460862 460861 921723	476145 476144 952289	468503 468503 937006
36 22 1741-SF.	100X161 .3696	2	CONKLIN, MARK & MICHELLE 32 MAE BELLE DR CLARK, N J 32 MAE BELLE DR	07066 R150 16	52700 169900 222600	1978914	1978914 00 1978914	486660 486659 973319	502798 502797 1005595	494729 494728 989457
37 1 1816-SF.	118X155 2SF1G-8-4-2 .4199	2	HILTON, JAMES & DANIELLE 115 AMELIA DR CLARK, N J 115 AMELIA DR	05685 07066 R150 17	53800 92300 146100	1298829	1298829 00 1298829	319412 319411 638823	330003 330003 660006	324708 324707 649415
37 2 1624-SF.	148X124 1SF2G-6-2-2 .4213	2	LEMENILLE, STEVEN & JOANNE 113 AMELIA DR CLARK, N J 113 AMELIA DR	07066 R150 17	54400 97600 152000	1351280	1351280 00 1351280	332310 332310 664620	343330 343330 686660	337820 337820 675640
37 3 1428-SF.	89X150 1SF1G-6-3-1 .3065	2	MAZZARELLA, NICOLA & CARMELINA 109 AMELIA DR CLARK, N J 109 AMELIA DR	07066 R150 17	52000 76000 128000	1137920	1137920 00 1137920	279840 279840 559680	289120 289120 578240	284480 284480 568960
37 4	104X150 2SB2G-8-4-2.5 .3581	2	DOBBINS, ANTHONY J & CYMBALUK, M 103 AMELIA DR CLARK, NJ 103 AMELIA DR	07066 R150 17	52500 127200 179700	1597533	1597533 00 1597533	392870 392869 785739	405897 405897 811794	399384 399383 798767
37 5	100X154 1SF2G-7-3-2 .3535	2	LAKATA, JAMES S & TINA E 95 AMELIA DR CLARK, NJ 95 AMELIA DR	07066 R150 17	52300 83700 136000	1209040	1209040 V1 -25000 1184040	291080 291080 582160	300940 300940 601880	296010 296010 592020
37 6 1242-SF.	100X152 1SF2G-5-3-1.5 .3489	2	CALABRESE, DINO & LISA 87 AMELIA DR CLARK, N J 87 AMELIA DR	00660 07066 R150 17	52100 112700 164800	1465072	1465072 00 1465072	360294 360294 720588	372242 372242 744484	366268 366268 732536

2225400

19783806

00

25000

19758806

9718066

10040740

9879406

Block No. Lot No. Qualification Account No.	Land Dimensions Building Description Additional Lots Acreage	Prop. Class	Owner's Name Address City State Property Location	Billing Code Zip Code	Land Improvement Exemption Net Total	2021 Property Tax Special Dist	2021 Total Tax Deduction Net Tax	Amt.Billed 2021 1st Q 2nd Q Total	2nd Half 2021 3rd Q 4th Q Total	Preliminary 2022 Tax 1st Q 2nd Q Total
37 7	105X150 1SF2G-7-3-2 .3616	2	STERN LIVING TRUST 71 AMELIA DR CLARK, NJ 71 AMELIA DR	07066 R150 17	52500 100000 152500	1355725	1355725 00	333404 333403	344459 344459	338932 338931
37 8	110X153 1SB2G-6-3-2 .3864	2	COSPITO, KENNETH JOSEPH 16 CANTERBURY DR CLARK, NJ 16 CANTERBURY DR	07066 R150 17	52000 146200 198200	1761998	1761998 -25000 1736998	427065 427065	441434 441434	434250 434249
37 9 2084-SF.	100X145 1SB3G-7-3-1.5 .3329	2	LA FERRARA, LOUIS II & AMELIA 24 CANTERBURY DR CLARK, N J 24 CANTERBURY DR	00660 07066 R150 17	52100 122900 175000	1555750	1555750 00	382594 382594	395281 395281	388938 388937
37 10 1786-SF.	117X140 1SF2G-7-3-2.5 .3760	2	HYMANSON, HERBERT J & JANICE R 34 CANTERBURY DR CLARK, N J 34 CANTERBURY DR	07066 R150 16	52400 114400 166800	1482852	1482852 00	364667 364666	376760 376759	370713 370713
37 11	114X135 2SF2G-9-5-2.5 .3533	2	MALLARDI, KEVIN & JAMI 44 CANTERBURY DR CLARK, NJ 44 CANTERBURY DR	07066 R150 16	52400 112000 164400	1461516	1461516 00	359420 359419	371339 371338	365379 365379
37 12	120X130 .3581	2	CANTERBERRY DRIVE REVOCABLE LIVING 54 CANTERBURY DR CLARK, NJ 54 CANTERBURY DR	07066 R150 16	52500 80500 133000	1182370	1182370 -25000 1157370	284522 284521	294164 294163	289343 289342
38 65 2891 SF	197X117 1.5SF2G-7-3-3 .5291	2	WHITMAN, ALEX G JR & SUSAN M 15 BRENTWOOD RD CLARK, N J 15 BRENTWOOD RD	00660 07066 R150 17	53900 122600 176500	1569085	1569085 00	385874 385873	398669 398669	392272 392271
38 66 2277-SF.	100X197 1SF2G-8-4-2 .4522	2	ALVAREZ, ANOLDO & CLARA M 121 MILDRED TERR CLARK, N J 121 MILDRED TERR	07066 R150 17	52100 133000 185100	1645539	1645539 00	404675 404675	418095 418094	411385 411385
38 67 2147-SF.	100X197 2SF2G-8-4-2.5 .4522	2	OLSEN, BRIAN D & MELODY A 113 MILDRED TERR CLARK, N J 113 MILDRED TERR	00660 07066 R150 17	51800 95500 147300	1309497	1309497 00	322035 322035	332714 332713	327375 327374
38 68 3248-SF.	100X197 2SB1G-9.5-4-2.5 .4522	2	SANGIULIANO, MARCUS & DANIELLE 105 MILDRED TERR CLARK, NJ 105 MILDRED TERR	07066 R150 17	52100 120400 172500	1533525	1533525 00	377129 377128	389634 389634	383382 383381
38 69 1800-SF.	100X197 1SB2G-7-3-2 .4522	2	VILA, RUFINO R & CORAZON B 97 MILDRED TERR CLARK, N J 97 MILDRED TERR	07066 R150 17	52100 109000 161100	1432179	1432179 00	352205 352205	363885 363884	358045 358045
38 70 2036-SF.	100X197 1SB2G-7-3-2 .4522	2	SPERLING, HENRY & AMALIA 89 MILDRED TERR CLARK, N J 89 MILDRED TERR	07066 R150 17	52100 107200 159300	1416177	1416177 00	348270 348270	359819 359818	354045 354044
38 71	100X197 1SB2G-7-3-2 .4522	2	SALSA, DOMENICK 81 MILDRED TERR CLARK, NJ 81 MILDRED TERR	07066 R150 17	52100 87900 140000	1244600	1244600 00	306075 306075	316225 316225	311150 311150
38 72 2109-SF.	100X197 2SF2G-8-4-2.5 .4522	2	NUNES, ROY & LYNNE 73 MILDRED TERR CLARK, N J 73 MILDRED TERR	07066 R150 17	52100 104200 156300	1389507	1389507 00	341711 341711	353043 353042	347377 347377

Block No. Lot No. Qualification Account No.	Land Dimensions Building Description Additional Lots Acreage	Prop. Class	Owner's Name Address City State Property Location	Billing Code Zip Code	Land Improvement Exemption Net Total	2021 Property Tax Special Dist	2021 Total Tax Deduction Net Tax	Amt.Billed 2021 1st Q 2nd Q Total	2nd Half 2021 3rd Q 4th Q Total	Preliminary 2022 Tax 1st Q 2nd Q Total
38 73	200X197 .9045	15A	CLARK BOARD OF EDUCATION 365 WESTFIELD AVE CLARK N J 59 MILDRED TERR	07066 R150 17	*EXEMPT*	00	00 00 00	00 00 00	00 00 00	00 00 00
38 75	100X197 1SF1G-6-3-1.5 .4522	2	LEONARD, JAMES & TERESA 47 MILDRED TERR CLARK, NJ 47 MILDRED TERR	07066 R150 17	52100 74400 126500	1124585	1124585 00 1124585	276561 276561 553122	285732 285731 571463	281147 281146 562293
38 76	135X197 1SF1G .6105	2	OAKE, MARY ANN KELLY & DE MARZO, A 39 MILDRED TERR CLARK, NJ 39 MILDRED TERR	07066 R150 17	55700 118600 174300	1549527	1549527 00 1549527	381064 381063 762127	393700 393700 787400	387382 387382 774764
38 77 2139 SF	100X197 1SF2G-7-3-1.5 .4522	2	ARMSTRONG, FRANCIS P & DANA 29 MILDRED TERRACE CLARK, N J 29 MILDRED TERR	00660 07066 R150 17	52100 109500 161600	1436624	1436624 00 1436624	353298 353298 706596	365014 365014 730028	359156 359156 718312
38 78 2034-SF.	105X197 2SF1G-7-3-1.5 .4749	2	MELRO, FRANCISCO & CATHY 21 MILDRED TERR CLARK, N J 21 MILDRED TERR	07066 R150 17	52500 79100 131600	1169924	1169924 00 1169924	287711 287710 575421	297252 297251 594503	292481 292481 584962
38 79	96X200 1.5SB2G-8.5-3-3 .4408	2	FRANCISCO, RONALD & FRANCISCO, DAVID 31 BROADVIEW TERRACE CHATHAM, NJ 465 MADISON HILL ROAD	07521 R150 17	45000 112100 157100	1396619	1396619 00 1396619	343460 343460 686920	354850 354849 709699	349155 349155 698310
38 80 1131-SF.	101X208 2SF2G-7-4-1.5 .4823	2	COIMBRA, ADILIA 473 MADISON HILL RD CLARK, N J 473 MADISON HILL ROAD	07066 R150 17	45000 98400 143400	1274826	1274826 00 1274826	313509 313508 627017	323905 323904 647809	318707 318706 637413
38 81.01	75X345 .5940	2	ANDRAWIS, MARK S 481 MADISON HILL RD CLARK, NJ 481 MADISON HILL RD	07066 R150 17	51200 139400 190600	1694434	1694434 00 1694434	416700 416699 833399	430518 430517 861035	423609 423608 847217
38 81.02	75 X 345 .5940	2	LA BIANCA, JOHN & LORI 489 MADISON HILL RD CLARK, NJ 489 MADISON HILL RD	07066	51200 133300 184500	1640205	1640205 00 1640205	403364 403363 806727	416739 416739 833478	410052 410051 820103
38 83 2167 SF	99X345 2SF2G .7841	2	SHELDON, DANIEL J & FLOOD, LAURIE A 495 MADISON HILL RD CLARK, N J 495 MADISON HILL ROAD	05685 07066 R150 17	53600 81000 134600	1196594	1196594 00 1196594	294270 294269 588539	304028 304027 608055	299149 299148 598297
38 84.02 73000-SF	22 AC 22.0000	15A	CLARK BOARD OF EDUCATION 365 WESTFIELD AVE CLARK N J 59 MILDRED TERR	07066 R150 17	*EXEMPT*	00	00 00 00	00 00 00	00 00 00	00 00 00
38.01 1 2076-SF.	77X150 2SF2G-8-4-2.5 .2652	2	DIAMOND, ANDREW N & JUDITH 5 RIDGE RD CLARK, N J 5 RIDGE ROAD	00672 07066 R150 17	48000 91200 139200	1237488	1237488 00 1237488	304326 304326 608652	314418 314418 628836	309372 309372 618744
38.01 2 3460 SF	85X150 2SF2G-8-4-3 .2927	2	BRADY, KEVIN & BARBARA 11 RIDGE RD CLARK, N J 11 RIDGE ROAD	07066 R150 17	48000 104800 152800	1358392	1358392 00 1358392	334059 334059 668118	345137 345137 690274	339598 339598 679196
38.01 3 1856-SF.	75X150 1SF2G-6-3-2.5 .2583	2	TROPEANO, MICHAEL & SHARI 17 RIDGE RD CLARK, N J 17 RIDGE ROAD	07066 R150 17	48000 88200 136200	1210818	1210818 00 1210818	297768 297767 595535	307642 307641 615283	302705 302704 605409

1832400

16290036

00

00

16290036

8012173

8277863

8145020

Block No. Lot No. Qualification Account No.	Land Dimensions Building Description Additional Lots Acreage	Prop. Class	Owner's Name Address City State Property Location	Billing Code Zip Code	Land Improvement Exemption Net Total	2021 Property Tax Special Dist	2021 Total Tax Deduction Net Tax	Amt.Billed 2021 1st Q 2nd Q Total	2nd Half 2021 3rd Q 4th Q Total	Preliminary 2022 Tax 1st Q 2nd Q Total
38.01 4 2028-SF.	80X150 1SB2G-7-3-3 .2755	2	COUTO, LUIS R. JR. & COUTO, KELLY A. 23 RIDGE RD CLARK, N J 23 RIDGE ROAD	07066 R150 17	48000 104400 152400	1354836	1354836 00 1354836	333185 333184 666369	344234 344233 688467	338709 338709 677418
38.01 5 1152-SF.	79X150 1.5SF1G-6-3-1.5 .2720	2	TREACY, MARK & JUDITH ANN 31 RIDGE RD CLARK, NJ 31 RIDGE ROAD	00660 07066 R150 17	48000 58100 106100	943229	943229 00 943229	231962 231961 463923	239653 239653 479306	235808 235807 471615
38.01 6 1420-SF.	80X148 2SF1G-7-3-1.5 .2718	2	QUIGLEY, WILLIAM & KAREN 37 RIDGE RD CLARK, N J 37 RIDGE ROAD	00672 07066 R150 17	48000 63200 111200	988568	988568 00 988568	243111 243111 486222	251173 251173 502346	247142 247142 494284
38.01 7.01	140X144 1SF2G .4628	2	BAKES, SUSAN 45 RIDGE RD CLARK, NJ 45 RIDGE ROAD	07066 R150 17	55100 89300 144400	1283716	1283716 00 1283716	315695 315694 631389	326164 326163 652327	320929 320929 641858
38.01 9 2125-SF.	80X140 1.5SF1G-7-4-2 .2571	2	WRIGHT, KENNETH C & WRIGHT, AGNES M 53 RIDGE RD CLARK, N J 53 RIDGE ROAD	00660 07066 R150 17	48000 93200 141200	1255268	1255268 00 1255268	308699 308698 617397	318936 318935 637871	313817 313817 627634
38.01 10 1716-SF.	100X146 2SF1G-7-3-2.5 .3352	2	DESIMONE, JOSEPH & ROSE 61 RIDGE RD CLARK, N J 61 RIDGE ROAD	07066 R150 17	52000 75900 127900	1137031	1137031 00 1137031	279622 279621 559243	288894 288894 577788	284258 284258 568516
38.01 11 2192-SF.	135X146 2SF2G-9-5-2.5 .4525	2	DEREAMER, JUSTIN & JOANNA 69 RIDGE RD CLARK, N J 69 RIDGE ROAD	07066 R150 17	54800 93100 147900	1314831	1314831 00 1314831	323347 323346 646693	334069 334069 668138	328708 328708 657416
38.01 12 2907-SF.	130X146 2SF2G-9.5-4-2.5 .4357	2	PINHO, ANA 136 FAIRVIEW RD CLARK, NJ 136 FAIRVIEW ROAD	07066 R150 17	52700 128600 181300	1611757	1611757 00 1611757	396368 396367 792735	409511 409511 819022	402940 402939 805879
38.01 13 2204-SF.	150X172 IRR 2SF1G-8-4-2.5 .0000	2	WOJCIO, THOMAS 16 BRENTWOOD RD CLARK, N J 16 BRENTWOOD RD	00660 07066 R150 17	54100 97800 151900	1350391	1350391 00 1350391	332092 332091 664183	343104 343104 686208	337598 337598 675196
38.01 14	100X172 2SF2G-9-4-2.5 .3949	2	DELL'AQUILA, TINA 36 KENNEDY DR CLARK, N J 36 KENNEDY DR	07066 R150 17	53300 119700 173000	1537970 W1	1537970 -25000 1512970	371972 371971 743943	384514 384513 769027	378243 378242 756485
38.01 15 2281-SF.	100X172 2SF2G-7-3-2.5 .3949	2	CURCIO, ANTHONY & NICOLINA 32 KENNEDY DR CLARK, N J 32 KENNEDY DR	07066 R150 17	53300 90800 144100	1281049	1281049 00 1281049	315039 315039 630078	325486 325485 650971	320263 320262 640525
38.01 16	100X171 2SF2G-9-4-2.5 .3926	2	MC CLUSKEY, PAUL & MARIA 28 KENNEDY DR CLARK, NJ 28 KENNEDY DR	07066 R150 17	53300 121600 174900	1554861	1554861 00 1554861	382376 382375 764751	395055 395055 790110	388716 388715 777431
38.01 17 2219-SF.	100X171 2SF2G-8-3-2.5 .3926	2	LAFAMAN, BRIAN J & LINDA S 24 KENNEDY DR CLARK, NJ 24 KENNEDY DR	07066 R150 17	53300 109000 162300	1442847	1442847 00 1442847	354829 354828 709657	366595 366595 733190	360712 360712 721424
38.01 18	100X171 2SF2G-8-4-2.5 .3926	2	HUFF, JAMES D & PATRICIA D 20 KENNEDY DR CLARK, N J 20 KENNEDY DR	00660 07066 R150 17	53300 107100 160400	1425956	1425956 00 1425956	350675 350674 701349	362304 362303 724607	356489 356489 712978

2079000

18482310

00

25000

18457310

9077932

9379378

9228659

Block No. Lot No. Qualification Account No.	Land Dimensions Building Description Additional Lots Acreage	Prop. Class	Owner's Name Address City State Property Location	Billing Code Zip Code	Land Improvement Exemption Net Total	2021 Property Tax Special Dist	2021 Total Tax Deduction Net Tax	Amt.Billed 2021 1st Q 2nd Q Total	2nd Half 2021 3rd Q 4th Q Total	Preliminary 2022 Tax 1st Q 2nd Q Total
38.01 19	100X170 2SF2G-8-3-2.5 .3903	2	GRACIA, RAYMOND & DIANA 16 KENNEDY DR CLARK, NJ 16 KENNEDY DR	07066 R150 17	54500 110200 164700	1464183	1464183 00 1464183	360076 360075 720151	372016 372016 744032	366046 366046 732092
38.01 20 3988-SF.	100X170 2SF2G-9-4-3.5 .3903	2	MAKOSIEJ, FRANK JR & DEBORAH H M 12 KENNEDY DR CLARK, N J 12 KENNEDY DR	02640 07066 R150 17	53300 163000 216300	1922907	1922907 00 1922907	472886 472886 945772	488568 488567 977135	480727 480727 961454
38.01 21	100X170 2SF2G-9-4-2.5 .3903	2	ALVES, JUSTINE & JOSEPH 8 KENNEDY DR CLARK, NJ 8 KENNEDY DR	07066 R150 17	53300 105400 158700	1410843	1410843 00 1410843	346958 346958 693916	358464 358463 716927	352711 352711 705422
38.01 22 2284-SF.	113X170 2SF2G-9-4-2.5 .4410	2	CUNDARI, ROSARIO AND KAREN 4 KENNEDY DR CLARK, N J 4 KENNEDY DR	07066 R150 17	53300 107500 160800	1429512	1429512 00 1429512	351549 351549 703098	363207 363207 726414	357378 357378 714756
38.01 23	GORE .0000	1	UNKNOWN KENNEDY DRIVE CLARK, NJ KENNEDY DRIVE	07066	0 0 0	00	00 00 00	00 00 00	00 00 00	00 00 00
38.02 7 2638 SF	128X150 2SF2G-9-5-2.5 .4408	2	FAVETTA, JOSEPHINE 70 FAIRVIEW RD CLARK, N J 70 FAIRVIEW ROAD	01530 07066 R150 17	54500 109800 164300	1460627	1460627 00 1460627	359201 359201 718402	371113 371112 742225	365157 365157 730314
38.02 8 2434 SF	100X150 2SF1G-8-4-2.5 .3444	2	KLURMAN, SANFORD & SHARON 78 FAIRVIEW RD CLARK, N J 78 FAIRVIEW ROAD	07066 R150 17	52000 100800 152800	1358392	1358392 00 1358392	334059 334059 668118	345137 345137 690274	339598 339598 679196
38.02 9 1888-SF.	100X150 2SF1G-8-4-2.5 .3444	2	BRISCESE, JOSEPH & KATHLEEN 86 FAIRVIEW RD CLARK, N J 86 FAIRVIEW ROAD	07066 R150 17	52400 106200 158600	1409954	1409954 00 1409954	346740 346739 693479	358238 358237 716475	352489 352488 704977
38.02 10	114X185 2SF2G-9-4-2.5 .4842	2	MC CANN, WILLIAM & RACHELLE 112 FAIRVIEW ROAD CLARK, NJ 112 FAIRVIEW ROAD	07066 R150 17	55600 108700 164300	1460627	1460627 00 1460627	359201 359201 718402	371113 371112 742225	365157 365157 730314
38.02 11	113X210 2SF1G-8-4-2.5 .5448	2	MEGILL, RAYMOND & JOANN 120 FAIRVIEW ROAD CLARK, NJ 120 FAIRVIEW ROAD	07066 R150 17	57400 86200 143600	1276604	1276604 00 1276604	313946 313945 627891	324357 324356 648713	319151 319151 638302
38.02 12	110X226 .5707	1	MARTINETTI, MICHAEL 60 RIDGE ROAD CLARK, NJ 60 RIDGE ROAD	07066 R150 17	57800 0 57800	513842	513842 00 513842	308480 308480 616960	-51559 -51559 -103118	128461 128460 256921
38.02 13.01	15X225 .0775	1	REBELLA BUILDERS INC 644 SALEM AVE ELIZABETH, N J RIDGE RD	07200 R150 17	3900 0 3900	34671	34671 00 34671	8527 8526 17053	8809 8809 17618	8668 8668 17336
38.02 26 1276 SF	80X150 1.5SF1G-7-4-1 .2755	2	D ADDONA, ANGELO & JOANNE 52 RIDGE RD CLARK, N J 52 RIDGE ROAD	07155 07066 R150 17	48000 66500 114500	1017905	1017905 00 1017905	250326 250326 500652	258627 258626 517253	254477 254476 508953
38.02 27 1451-SF.	80X150 1.5SF1G-6-2-1 .2755	2	SWEENEY, THOMAS & LISA A 46 RIDGE RD CLARK, N J 46 RIDGE ROAD	07066 R150 17	48000 67400 115400	1025906	1025906 00 1025906	252294 252293 504587	260660 260659 521319	256477 256476 512953

Block No. Lot No. Qualification Account No.	Land Dimensions Building Description Additional Lots Acreage	Prop. Class	Owner's Name Address City State Property Location	Billing Code Zip Code	Land Improvement Exemption Net Total	2021 Property Tax Special Dist	2021 Total Tax Deduction Net Tax	Amt.Billed 2021 1st Q 2nd Q Total	2nd Half 2021 3rd Q 4th Q Total	Preliminary 2022 Tax 1st Q 2nd Q Total
38.02 28 1208-SF.	80X150 1SF1G-5.5-2-1 .2755	2	ROSENBACH, MARK J & DIANA M 40 RIDGE RD CLARK, N J 40 RIDGE ROAD	07066 R150 17	48000 64200 112200	997458	997458 00	245298 245297 490595	253432 253431 506863	249365 249364 498729
38.02 29 1736-SF.	80X150 1SF1G- .2755	2	MASON, MICHAEL 32 RIDGE RD CLARK, N J 32 RIDGE ROAD	07066 R150 17	48000 75700 123700	1099693	1099693 00	270440 270439 540879	279407 279407 558814	274924 274923 549847
38.02 30 1504-SF.	135X150 1SST2G-5-2-1 .4649	2	LISCAK, ROBERT E 237 ETON PL WESTFIELD, NJ 24 RIDGE ROAD	07090 R150 17	55100 101500 156600	1392174	1392174 00	342367 342367 684734	353720 353720 707440	348044 348043 696087
38.02 32 1320-SF.	85X160 1.5SF1G-8-3-2.5 .3122	2	KELLISH, MARTIN S & ALLISON 18 RIDGE RD CLARK, N J 18 RIDGE ROAD	00660 07066 R150 17	50000 76900 126900	1128141	1128141 00	277436 277435 554871	286635 286635 573270	282036 282035 564071
38.02 33 1554-SF.	107X140 1.5SF2G-7-4-1.5 .3439	2	PATANELLA, LEONARD M & MARLENE 28 HILLTOP AVE CLARK, N J 28 HILLTOP AVE	07066 R150 17	52000 79500 131500	1169035	1169035 00	287492 287492 574984	297026 297025 594051	292259 292259 584518
38.02 34 1416 SF	80X150 1.5SF1G-6-2-2 .2755	2	WACASTER, THOMAS B.R. & SUSAN M 20 HILLTOP AVE CLARK, N J 20 HILLTOP AVE	07066 R150 17	48000 75400 123400	1097026 v1	1097026 -25000	263534 263533 527067	272480 272479 544959	268007 268006 536013
38.02 35 1554-SF.	85X150 2SF1G .2927	2	OSORIO, JOSE A & ETHEL C 12 HILLTOP AVE CLARK, NJ 12 HILLTOP AVE	07066 R150 17	50000 62000 112000	995680	995680 00	244860 244860 489720	252980 252980 505960	248920 248920 497840
38.02 36 2530-SF.	90X150 2SF1G-9-4-2.5 .3099	2	DEANGELO, MARIA C 6 HILLTOP AVE CLARK, N J 6 HILLTOP AVE	07066 R150 17	52000 107400 159400	1417066	1417066 00	348489 348488 696977	360045 360044 720089	354267 354266 708533
38.02 37 1554-SF.	100X210 1SF2G-8-4-2 .4821	2	GREGORI, GARY 30 FAIRVIEW ROAD CLARK, NJ 30 FAIRVIEW ROAD	07066 R150 17	55400 130800 186200	1655318	1655318 00	407080 407080 814160	420579 420579 841158	413830 413829 827659
38.02 38 1554-SF.	100X210 1SB2G-7-3-3 .4821	2	TWOMBLY, LAWRENCE & ANDREA 38 FAIRVIEW ROAD CLARK, NJ 38 FAIRVIEW ROAD	07066 R150 17	55800 160100 215900	1919351	1919351 00	472012 472011 944023	487664 487664 975328	479838 479838 959676
38.02 39 1554-SF.	100X215 1SB2G-7-3-2.5 .4936	2	SOTOLONGO, RAPHAEL & CATHERINE 46 FAIRVIEW ROAD CLARK, NJ 46 FAIRVIEW ROAD	07066 R150 17	55800 79900 135700	1206373	1206373 00	296675 296674 593349	306512 306512 613024	301594 301593 603187
38.02 40 1554-SF.	100X216 1SB2G-8-4-2.5 .4959	2	MAZZA, ANTONIO 54 FAIRVIEW ROAD CLARK, NJ 54 FAIRVIEW ROAD	07066 R150 17	55200 134800 190000	1689100	1689100 00	426319 426319 852638	418231 418231 836462	422275 422275 844550
38.02 86 1554-SF.	80X216 1.5SF2G-8-4-2 .3967	2	GOMES, PAUL AND CECILIA 62 FAIRVIEW ROAD CLARK, NJ 62 FAIRVIEW ROAD	07066 R150 17	53400 111000 164400	1461516	1461516 00	359420 359419 718839	371339 371338 742677	365379 365379 730758
38.03 1 1290-SF.	115X122 1SF2G-7-3-1.5 .3221	2	MOROZOFF, DAVID & LAURA 9 STEMMER DR CLARK, N J 9 STEMMER DR	00660 07066 R150 16	52400 82300 134700	1197483	1197483 00	294488 294488 588976	304254 304253 608507	299371 299371 598742

2072600

18425414

00

25000

18400414

9071812

9328602

9200210

Block No. Lot No. Qualification Account No.	Land Dimensions Building Description Additional Lots Acreage	Prop. Class	Owner's Name Address City State Property Location	Billing Code Zip Code	Land Improvement Exemption Net Total	2021 Property Tax Special Dist	2021 Total Tax Deduction Net Tax	Amt.Billed 2021 1st Q 2nd Q Total	2nd Half 2021 3rd Q 4th Q Total	Preliminary 2022 Tax 1st Q 2nd Q Total
38.03 2	105X122 1SB2G-7-3-2 .2941	2	BATTISTELLA, MARIO 17 STEMMER DR CLARK, NJ 17 STEMMER DR	07066 R150 16	50000 90000 140000	1244600	1244600 00	306075 306075	316225 316225	311150 311150
38.03 3 1532-SF.	105X122 1SF2G-8-3-1.5 .2941	2	DRAGONAS, PANAGIOTIS 27 STEMMER DR CLARK, N J 27 STEMMER DR	00660 07066 R150 16	50000 78400 128400	1141476	1141476 00	280715 280714	290024 290023	285369 285369
38.03 4 2226-SF.	105X122 1SB2G-8-3-2 .2941	2	DINUCCI, CLAUDIO & DAWN 35 STEMMER DR CLARK, N J 35 STEMMER DR	07066 R150 16	50000 143900 193900	1723771	1723771 00	423914 423914	437972 437971	430943 430943
38.03 5 1932-SF.	105X122 1SB2G-7-3-2 .2941	2	KANE, EDWARD M IV & KANE, SEAN EMIL 45 STEMMER DR CLARK, N J 45 STEMMER DR	00154 07066 R150 16	50000 117400 167400	1488186	1488186 00	365979 365978	378115 378114	372047 372046
38.03 6	110X122 .3081	2	ARTILES, MICHAEL & FRANCESCA 53 STEMMER DR CLARK, NJ 53 STEMMER DR	07066 R150 16	50000 197600 247600	2201164	2201164 00	420854 420853	679729 679728	550291 550291
38.03 7	106X275 1SF2G-7-3-2.5 .6692	2	METTA, JOHN J III 63 STEMMER DR CLARK, NJ 63 STEMMER DR	07066 R150 16	62800 87300 150100	1334389	1334389 00	328157 328156	339038 339038	333598 333597
38.03 8 1392-SF.	95X225 1SF1G-8-3-2 .4907	2	BEACH, NANCY 73 STEMMER DR CLARK, N J 73 STEMMER DR	07066 R150 16	57400 73500 130900	1163701	1163701 00	286181 286180	295670 295670	290926 290925
38.03 9	137X130 2SF2G-8-4-2.5 .4089	2	SULLIVAN, CRAIG M & MARY C 116 AMELIA DR CLARK, NJ 116 AMELIA DR	07066 R150 17	54200 106900 161100	1432179	1432179 00	352205 352205	363885 363884	358045 358045
38.03 10 1624-SF.	119X145 1SF1G-6-3-2 .3961	2	BOWEN, JOHN R & BERNICE J 114 AMELIA DR CLARK, N J 114 AMELIA DR	00660 07066 R150 17	52500 87600 140100	1245489	1245489 00	306294 306294	316451 316450	311373 311372
38.03 11	135X170 2SF2G-7-3-1.5 .5269	2	DE MARCO, ANTHONY I & LAUREN M 112 AMELIA DR CLARK, NJ 112 AMELIA DR	07066 R150 17	50000 86500 136500	1213485	1213485 00	298424 298423	308319 308319	303372 303371
38.03 12 1881-SF.	120X101 1SB1G-7-3-2 .2782	15F	RHEA, JOSEPHINE J 110A AMELIA CIR CLARK, N J 110A AMELIA CIR	07066 R150 17	*EXEMPT*	00	00 00 00	00 00 00	00 00 00	00 00 00
38.03 13	120X130 2SF2G-7-3-1.5 .3581	2	KAULFERS, FREDERICK T 110 AMELIA DR CLARK, NJ 110 AMELIA DR	07066 R150 17	53000 86700 139700	1241933 v1	1241933 -25000	299170 299169	309297 309297	304234 304233
38.03 14	108X150 1SF2G-5-3-1 .3719	2	BROWN, THOMAS J 102 AMELIA DR CLARK, NJ 108 AMELIA DR	07066 R150 17	52000 81600 133600	1187704	1187704 00	292083 292083	301769 301769	296926 296926
38.03 15 4094 SF	94X170 2SF2G-7-3-1.5 .3669	2	BROWN, THOMAS J & ELAINE L 102 AMELIA DR CLARK, N J 102 AMELIA DR	00672 07066 R150 17	53000 173300 226300	2011807	2011807 00	494749 494748	511155 511155	502952 502952

2095600

18629884

00

25000

18604884

8909592

9695292

9302446

Block No. Lot No. Qualification Account No.	Land Dimensions Building Description Additional Lots Acreage	Prop. Class	Owner's Name Address City State Property Location	Billing Code Zip Code	Land Improvement Exemption Net Total	2021 Property Tax Special Dist	2021 Total Tax Deduction Net Tax	Amt.Billed 2021 1st Q 2nd Q Total	2nd Half 2021 3rd Q 4th Q Total	Preliminary 2022 Tax 1st Q 2nd Q Total
38.03 16	101X140 2SF2G-8-3-1.5 .3246	2	KOPF, JOSEPH E & THERESA 96 AMELIA DR CLARK, NJ 96 AMELIA DR	07066 R150 17	50000 98000 148000	1315720	1315720 00	323565 323565 647130	334295 334295 668590	328930 328930 657860
38.03 17 1606-SF.	113X130 1SF2G-6-3-2 .3372	2	CACIOPPO, FRANK & MARIE R 88 AMELIA DR CLARK, N J 88 AMELIA DR	07066 R150 17	50000 100100 150100	1334389	1334389 00	328157 328156 656313	339038 339038 678076	333598 333597 667195
38.03 18 2960 SF	115X130 2SF2G-8-3-2.5 .3432	2	TRIOLO, FILIPPO & CARIA, CHRISTINE 78 AMELIA DR CLARK, N J 78 AMELIA DR	07066 R150 17	52000 123500 175500	1560195	1560195 00	383687 383687 767374	396411 396410 792821	390049 390049 780098
38.03 19	115X130 1SF2G-7-3-1 .3432	2	SERSON, PAUL & UHLIK, APRIL 68 AMELIA DR CLARK, NJ 68 AMELIA DR	07066 R150 17	52000 87200 139200	1237488	1237488 00	304326 304326 608652	314418 314418 628836	309372 309372 618744
38.03 20	115X130 1SF1G-6-3-1 .3432	2	NUCERA, CAROL A 62 AMELIA DR CLARK, NJ 62 AMELIA DR	07066 R150 17	52000 85400 137400	1221486	1221486 00	300391 300391 600782	310352 310352 620704	305372 305371 610743
38.03 21 1381-SF.	114X130 1SF2G-6-3-2 .3402	2	ROJEK, MICHAEL J & JUNE ANN 54 AMELIA DR CLARK N J 54 AMELIA DR	07066 R150 17	52000 87300 139300	1238377	1238377 00	304545 304545 609090	314644 314643 629287	309595 309594 619189
38.03 22	115X130 1SF2G-6-3-1.5 .3432	2	VANSO, RAYMOND & LINDA 44 AMELIA DR CLARK, NJ 44 AMELIA DR	07066 R150 17	52000 93500 145500	1293495	1293495 00	318100 318099 636199	328648 328648 657296	323374 323374 646748
38.03 23	115X130 1SF2G-7-3-1.5 .3432	2	BARREIRO, MICHAEL E & ANDREIA J 34 AMELIA DR CLARK, NJ 34 AMELIA DR	07066 R150 17	52000 91100 143100	1272159	1272159 00	312853 312852 625705	323227 323227 646454	318040 318040 636080
38.03 24 1896 SF	115X140 1SF2G-11-6-2 .3696	2	WARD, KAREN L & MORMAK, DAVID 24 AMELIA DR CLARK, N J 24 AMELIA DR	01516 07066 R150 17	52600 97700 150300	1336167	1336167 V1 -25000	322344 322343 644687	333240 333240 666480	327792 327792 655584
38.03 25 1716-SF.	100X154 1SB2G-6-3-1 .3535	2	DZEMA, MICHAEL P JR & KIMBERLY J 16 AMELIA DR CLARK, N J 16 AMELIA DR	07066 R150 17	52200 85800 138000	1226820	1226820 00	301703 301702 603405	311708 311707 623415	306705 306705 613410
38.03 26 1874-SF.	98X142 2SF2G-8-3-2 .3195	15F	SCHIEFERSTEIN, CHARLOTTE M 431 MADISON HILL RD CLARK, N J 431 MADISON HILL ROAD	07066 R150 17	*EXEMPT*	00	00 00 00	00 00 00	00 00 00	00 00 00
38.03 27 1440-SF.	60X170 1.5SB1G-6-4-1 .2342	2	DANCS, JOSEPH F & MARY 437 MADISON HILL RD CLARK, N J 437 MADISON HILL ROAD	07066 R150 17	40000 74800 114800	1020572	1020572 00	250982 250981 501963	259305 259304 518609	255143 255143 510286
38.03 28	98X177 1.5SB2G-6-3-1.5 .3982	2	LEWIS, DAVID & CHRISTINE 445 MADISON HILL ROAD CLARK, NJ 445 MADISON HILL ROAD	07066 R150 17	46500 111400 157900	1403731	1403731 00	345209 345209 690418	356657 356656 713313	350933 350933 701866
38.03 29 3800 SF	97X195 2SB2G .4342	2	SUPERAK, RICHARD & BARBARA A 453 MADISON HILL RD CLARK, N J 453 MADISON HILL ROAD	00672 07066 R150 17	47300 168800 216100	1921129	1921129 00	472449 472449 944898	488116 488115 976231	480283 480282 960565

1955200

17381728

00

25000

17356728

8536616

8820112

8678368

Block No. Lot No. Qualification Account No.	Land Dimensions Building Description Additional Lots Acreage	Prop. Class	Owner's Name Address City State Property Location	Billing Code Zip Code	Land Improvement Exemption Net Total	2021 Property Tax Special Dist	2021 Total Tax Deduction Net Tax	Amt.Billed 2021 1st Q 2nd Q Total	2nd Half 2021 3rd Q 4th Q Total	Preliminary 2022 Tax 1st Q 2nd Q Total
38.03 30 1816 SF	100X194 1.5SBIG-7-3-2 .4454	2	CLARK, ALEXANDRA 20 MILDRED TERR CLARK, N J 20 MILDRED TERR	07066 R150 17	54700 72000 126700	1126363	1126363 00 1126363	276998 276998 553996	286184 286183 572367	281591 281591 563182
38.03 31	123X195 2SF-7-2-2 .5506	2	SIEGEL, RONALD; LUDWICK, PAMELA 28 MILDRED TERR CLARK, NJ 28 MILDRED TERR	07066 R150 17	56900 70600 127500	1133475	1133475 00 1133475	278747 278747 557494	287991 287990 575981	283369 283369 566738
38.03 32	102X195 1SB1G-4-2-1 .4566	2	JACOBS, HINDI 38 MILDRED TERR CLARK, NJ 38 MILDRED TERR	07066 R150 17	54800 63700 118500	1053465	1053465 00 1053465	259071 259071 518142	267662 267661 535323	263367 263366 526733
38.03 33	80X185 1SF1G .3398	2	SPINNATO, GAETANO 46 MILDRED TERR CLARK, NJ 46 MILDRED TERR	07066 R150 17	52000 103000 155000	1377950 V1	1377950 -25000 1352950	332619 332619 665238	343856 343856 687712	338238 338237 676475
38.03 34 2089-SF.	85X186 1SS1G-7-4-2 .3629	2	GRIMM, CHARLES R & MARY JO P 50 MILDRED TERR CLARK, N J 50 MILDRED TERR	07066 R150 17	53100 96200 149300	1327277	1327277 00 1327277	326408 326407 652815	337231 337231 674462	331820 331819 663639
38.03 35 1142-SF.	75X187 1.5SF1G-7-4-2 .3220	2	CAMPIONE, PATRICK J & VALERIE 54 MILDRED TERR CLARK, N J 54 MILDRED TERR	00597 07066 R150 17	52000 59400 111400	990346	990346 00 990346	243549 243548 487097	251625 251624 503249	247587 247586 495173
38.03 36	60X197 2SF2G-7-3-2.5 .2713	2	BIASE, IGNAZIO N 64 MILDRED TERR CLARK, NJ 64 MILDRED TERR	07066 R150 17	48000 87900 135900	1208151 V1	1208151 -25000 1183151	290862 290861 581723	300714 300714 601428	295788 295788 591576
38.03 36.01	240X10 LANDLOCKED .0551	1	ARATOM CORP % MORRIS BARNETT 286 N BROAD ST ELIZABETH, N J MILDRED TERR-REAR	07208 R150 17	300 0 300	2667	2667 00 2667	656 656 1312	678 677 1355	667 667 1334
38.03 37 1922-SF.	100X198 2SF2G-8-4-2.5 .4545	2	ALEFFI, JOHN & LILLIAN 76 MILDRED TERR CLARK, N J 76 MILDRED TERR	07066 R150 17	54800 93900 148700	1321943	1321943 00 1321943	325096 325095 650191	335876 335876 671752	330486 330486 660972
38.03 38	100X198 2SF1G-8-4-2.5 .4545	2	LEON, KAROLYNN & HERVEY 84 MILDRED TERR CLARK, NJ 84 MILDRED TERR	07066 R150 17	54700 102700 157400	1399286	1399286 00 1399286	344116 344116 688232	355527 355527 711054	349822 349821 699643
38.03 39	100X198 .4545	2	SPAGNUOLO, ANTHONY & MINERVA 92 MILDRED TERR CLARK, NJ 92 MILDRED TERR	07066 R150 17	54800 120400 175200	1557528	1557528 00 1557528	383031 383031 766062	395733 395733 791466	389382 389382 778764
38.03 40 3020-SF.	100X198 2SF2G-11-4-2.5 .4545	2	BANIC, VELJKO & BOZANA 100 MILDRED TERR CLARK, N J 100 MILDRED TERR	07066 R150 17	54900 112800 167700	1490853	1490853 00 1490853	366635 366634 733269	378792 378792 757584	372714 372713 745427
38.03 41	100X199 .4568	2	MANGINELLI, NICHOLAS & LAURA 108 MILDRED TERR CLARK, NJ 108 MILDRED TERR	07066 R150 17	54900 186700 241600	2147824	2147824 00 2147824	528198 528198 1056396	545714 545714 1091428	536956 536956 1073912
38.03 42 1912-SF.	100X200 2SF1G-8-4-2.5 .4591	2	POLIZZI, JOHN & GAYLE A 116 MILDRED TERR CLARK, N J 116 MILDRED TERR	07066 R150 17	54900 88000 142900	1270381	1270381 00 1270381	312416 312415 624831	322775 322775 645550	317596 317595 635191

Block No. Lot No. Qualification Account No.	Land Dimensions Building Description Additional Lots Acreage	Prop. Class	Owner's Name Address City State Property Location	Billing Code Zip Code	Land Improvement Exemption Net Total	2021 Property Tax Special Dist	2021 Total Tax Deduction Net Tax	Amt.Billed 2021 1st Q 2nd Q Total	2nd Half 2021 3rd Q 4th Q Total	Preliminary 2022 Tax 1st Q 2nd Q Total
38.03 43 1892-SF.	125X180 2SF1G-8-4-2.5 .5165	2	RAPP, WILLIAM JR & ANNA 124 MILDRED TERR CLARK, N J 124 MILDRED TERR	07066 R150 17	60500 81100 141600	1258824	1258824 V1 -25000 1233824	303323 303323 606646	313589 313589 627178	308456 308456 616912
38.03 44 1912-SF.	100X152 2SF1G-8-4-2.5 .3489	2	BUTTERLY, PAUL G & MARY ELLEN 135 FAIRVIEW RD CLARK, N J 135 FAIRVIEW ROAD	00660 07066 R150 17	52200 81200 133400	1185926	1185926 00 1185926	291646 291646 583292	301317 301317 602634	296482 296481 592963
38.03 45	100X152 2SF1G-8-4-2.5 .3489	2	FIZER, JEANETTE & ROBERT 127 FAIRVIEW ROAD CLARK, NJ 127 FAIRVIEW ROAD	07066 R150 17	52200 82300 134500	1195705	1195705 00 1195705	294051 294051 588102	303802 303801 607603	298927 298926 597853
38.03 46 2080-SF.	100X151 2SF1G-9-4-2.5 .3466	2	LETTINI, ANGELO & PAOLA 119 FAIRVIEW RD CLARK, N J 119 FAIRVIEW ROAD	07066 R150 17	52100 121900 174000	1546860	1546860 00 1546860	380408 380407 760815	393023 393022 786045	386715 386715 773430
38.03 47	103X149 2SF2G-8-4-2.5 .3523	2	BECKER, LOUIS PETER & LISA ANN 111 FAIRVIEW ROAD CLARK, NJ 111 FAIRVIEW ROAD	07066 R150 17	52300 94400 146700	1304163	1304163 00 1304163	320723 320723 641446	331359 331358 662717	326041 326041 652082
38.03 48 3773-SF.	110X139 9-5-3.5 .3510	2	CARDOSO, JANETTE & CARDOSO, JOSE 103 FAIRVIEW RD CLARK, N J 103 FAIRVIEW ROAD	07066 R150 17	52200 222800 275000	2444750	2444750 00 2444750	601219 601219 1202438	621156 621156 1242312	611188 611187 1222375
38.03 49	100X131 2SF2G-9-5-2.5 .3007	2	ALIPERTI, MARK & MADONNA 97 FAIRVIEW ROAD CLARK, NJ 97 FAIRVIEW ROAD	07066 R150 17	50000 94600 144600	1285494	1285494 00 1285494	316132 316132 632264	326615 326615 653230	321374 321373 642747
38.03 50 1758-SF.	112X163 2SF2G-9-4-2.5 .4191	2	BECKER, MARK & JODY 91 FAIRVIEW RD CLARK, N J 91 FAIRVIEW ROAD	07066 R150 16	53800 93900 147700	1313053	1313053 00 1313053	322910 322909 645819	333617 333617 667234	328264 328263 656527
38.03 51 2894-SF.	100X163 2SF2G-9-4-2.5 .3742	2	SMERAGLIA, DOMENIC 85 FAIRVIEW RD CLARK, NJ 85 FAIRVIEW ROAD	07066 R150 16	52800 118100 170900	1519301	1519301 00 1519301	373631 373630 747261	386020 386020 772040	379826 379825 759651
38.03 52	100X163 2SF1G-7-3-2.5 .3742	2	VELOTTI, RICHARD M II & CARRIE H 77 FAIRVIEW ROAD CLARK, NJ 77 FAIRVIEW ROAD	07066 R150 17	52800 87500 140300	1247267	1247267 00 1247267	306731 306731 613462	316903 316902 633805	311817 311817 623634
38.03 53	100X163 2SF1G-8-4-2.5 .3742	2	BARR, SUSAN, ET ALLS 69 FAIRVIEW ROAD CLARK, NJ 69 FAIRVIEW ROAD	07066 R150 17	52800 87500 140300	1247267 W1	1247267 -25000 1222267	300481 300481 600962	310653 310652 621305	305567 305567 611134
38.03 54	95X163 .3555	2	MARTINETTI, MICHAEL S 61 FAIRVIEW ROAD CLARK, NJ 61 FAIRVIEW ROAD	07066 R150 17	53100 220300 273400	2430526	2430526 00 2430526	597722 597721 1195443	617542 617541 1235083	607632 607631 1215263
38.04 1	102X147 2SF1G-8-4-2.5 .3442	2	KAULFERS, RYAN 182 JUPITOR ST CLARK, NJ 182 JUPITOR ST	07066 R150 17	52000 98800 150800	1340612	1340612 00 1340612	329687 329686 659373	340620 340619 681239	335153 335153 670306
38.04 2 2148-SF.	102X147 2SF2G-8-4-2.5 .3442	2	DOSS, EMILE M & PIERRETTE 190 JUPITOR ST CLARK, N J 190 JUPITOR ST	07066 R150 17	52100 94600 146700	1304163	1304163 00 1304163	320723 320723 641446	331359 331358 662717	326041 326041 652082

Block No. Lot No. Qualification Account No.	Land Dimensions Building Description Additional Lots Acreage	Prop. Class	Owner's Name Address City State Property Location	Billing Code Zip Code	Land Improvement Exemption Net Total	2021 Property Tax Special Dist	2021 Total Tax Deduction Net Tax	Amt.Billed 2021 1st Q 2nd Q Total	2nd Half 2021 3rd Q 4th Q Total	Preliminary 2022 Tax 1st Q 2nd Q Total
38.04 3 2076-SF.	102X147 2SF2G-8-4-2.5 .3442	2	KOVATCH, RICHARD & LISA 198 JUPITOR ST CLARK, N J 198 JUPITOR ST	00660 07066 R150 17	52100 118900 171000	1520190	1520190 00	373849 373849	386246 386246	380048 380047 760095
38.04 4 2324-SF.	100X155 2SF1G-8-4-2.5 .3558	2	HALL, JOHN W III & KERRY A 4 BRENTWOOD RD CLARK, N J 4 BRENTWOOD RD	07066 R150 17	52400 95800 148200	1317498	1317498 00	324003 324002	334747 334746	329375 329374 658749
38.04 5 2098-SF.	100X154 2SF2G-7-3-2.5 .3535	2	RUTH, EDWARD J & LINDA D 8 BRENTWOOD RD CLARK, N J 8 BRENTWOOD RD	00660 07066 R150 17	52300 103800 156100	1387729 v1	1387729 -25000	335024 335024	346341 346340	340683 340682 681365
38.04 6	100X153 2SF1G-8-4-2.5 .3512	2	KRANNICH, DINA & ORTEGA, ALEXANDER 12 BRENTWOOD RD CLARK, NJ 12 BRENTWOOD RD	07066 R150 17	52300 105300 157600	1401064	1401064 00	344553 344553	355979 355979	350266 350266 700532
38.04 7	100X151 2SF1G-8-4-2.5 .3466	2	PACE, VINCENT, ET ALS 11 AVON ROAD CLARK, NJ 11 AVON ROAD	07066 R150 17	52100 109600 161700	1437513	1437513 00	353517 353517	365240 365239	359379 359378 718757
38.04 8	100X151 2SF2G .3466	2	KLURMAN, STEFANIE 7 AVON ROAD CLARK, NJ 7 AVON ROAD	07066 R150 17	52100 152900 205000	1822450	1822450 00	448182 448181	463044 463043	455613 455612 911225
38.04 9	100X151 2SF2G-8-4-2.5 .3466	2	GLOSTER, JAMES & JESSICA 3 AVON ROAD CLARK, NJ 3 AVON ROAD	07066 R150 17	52100 127300 179400	1594866	1594866 00	392214 392213	405220 405219	398717 398716 797433
38.05 1 1905-SF.	102X147 2SF1G-8-4-2.5 .3442	2	DOWNING, BRADLEY E & JANET M 154 JUPITOR ST CLARK, N J 154 JUPITOR ST	00660 07066 R150 17	52100 89500 141600	1258824	1258824 00	309573 309573	319839 319839	314706 314706 629412
38.05 2 1818-SF.	102X147 2SF2G-9-4-2.5 .3442	2	GOLDBLATT, ARNOLD & CAROL J 162 JUPITOR ST CLARK, N J 162 JUPITOR ST	07066 R150 17	52100 77600 129700	1153033	1153033 00	283557 283557	292960 292959	288259 288258 576517
38.05 3	102X147 2SF2G-8-4-2.5 .3442	2	WOZNIAK, JANUSZ & TERESA M 170 JUPITOR ST CLARK, NJ 170 JUPITOR ST	07066 R150 17	52100 82900 135000	1200150	1200150 00	295144 295144	304931 304931	300038 300037 600075
38.05 4	100X154 2SF2G-8-4-2.5 .3535	2	HIDALGO, ORLANDO J & DEBORA 4 AVON ROAD CLARK, NJ 4 AVON ROAD	07066 R150 17	52300 148100 200400	1781556	1781556 00	438125 438124	452654 452653	445389 445389 890778
38.05 5	100X153 2SF2G-7-3-2.5 .3512	2	COGLIANESE, ROBERT H & STACEY 8 AVON ROAD CLARK, NJ 8 AVON ROAD	07066 R150 17	52300 96600 148900	1323721	1323721 00	325533 325533	336328 336327	330931 330930 661861
38.05 6	100X153 2SF1G-8-4-2.5 .3512	2	CANTOR, MICHAEL & SCHACHTER, J 12 AVON ROAD CLARK, NJ 12 AVON ROAD	07066 R150 17	52300 108300 160600	1427734	1427734 00	351112 351112	362755 362755	356934 356933 713867
38.05 7 2272-SF.	100X153 2SF1G-8-4-2.5 .3512	2	PEREZ, ANTONIO & EMILIA 11 ETON PL CLARK, N J 11 ETON PL	07066 R150 17	52300 100700 153000	1360170	1360170 00	334497 334496	345589 345588	340043 340042 680085

Block No. Lot No. Qualification Account No.	Land Dimensions Building Description Additional Lots Acreage	Prop. Class	Owner's Name Address City State Property Location	Billing Code Zip Code	Land Improvement Exemption Net Total	2021 Property Tax Special Dist	2021 Total Tax Deduction Net Tax	Amt.Billed 2021 1st Q 2nd Q Total	2nd Half 2021 3rd Q 4th Q Total	Preliminary 2022 Tax 1st Q 2nd Q Total
38.05 8	100X153 2SF2G .3512	2	FERNANDEZ, JULLIEN & MEGHAN 7 ETON PL CLARK, NJ 7 ETON PL	07066 R150 17	52300 124700 177000	1573530	1573530 00 1573530	386967 386966 773933	399799 399798 799597	393383 393382 786765
38.05 9 2363-SF.	100X153 2SF1G-8-4-2.5 .3512	2	KOZIMOR, GEORGE S & NANCY A 3 ETON PL CLARK, N J 3 ETON PL	07066 R150 17	52300 106100 158400	1408176	1408176 00 1408176	346302 346302 692604	357786 357786 715572	352044 352044 704088
38.06 1 2018-SF.	116X141 2SF2G-9-5-2.5 .3755	2	BLOOM, GLEN S & EDIE J 46 JUPITOR ST CLARK, N J 46 JUPITOR ST	07066 R150 18	56100 85800 141900	1261491	1261491 00 1261491	310229 310229 620458	320517 320516 641033	315373 315373 630746
38.06 2 2104-SF.	104X144 2SF2G-7-3-2.5 .3438	2	IANNACCONE, JOSEPH J & SANDRA L 52 JUPITOR ST CLARK, N J 52 JUPITOR ST	07066 R150 18	52100 96300 148400	1319276	1319276 00 1319276	324440 324439 648879	335199 335198 670397	329819 329819 659638
38.06 3	102X147 2SF1G-9-5-2.5 .3442	2	BREDE, ROBERT J & HEATHER B 62 JUPITOR ST CLARK, NJ 62 JUPITOR ST	07066 R150 18	52100 130700 182800	1625092	1625092 00 1625092	399647 399647 799294	412899 412899 825798	406273 406273 812546
38.06 4 2261-SF.	102X147 2SF2G-9-5-2.5 .3442	2	DEWS, DAVID W & GAWEL, LISA A 70 JUPITOR ST CLARK, N J 70 JUPITOR ST	07066 R150 18	52100 101500 153600	1365504	1365504 00 1365504	335808 335808 671616	346944 346944 693888	341376 341376 682752
38.06 5 2192-SF.	102X147 2SF2G-7-3-2.5 .3442	2	DARRELL, SOONJA 78 JUPITOR ST CLARK, N J 78 JUPITOR ST	07066 R150 18	52100 104100 156200	1388618	1388618 00 1388618	341493 341492 682985	352817 352816 705633	347155 347154 694309
38.06 6	102X147 2SF2G-8-4-2.5 .3442	2	RESTO, ANDREA & MARK 86 JUPITOR ST CLARK, NJ 86 JUPITOR ST	07066 R150 18	52100 104400 156500	1391285	1391285 00 1391285	335899 335898 671797	359744 359744 719488	347822 347821 695643
38.06 7	102X147 2SF2G-7-3-2.5 .3442	2	MINNITI, JAMES AND ANA 94 JUPITOR ST CLARK, NJ 94 JUPITOR ST	07066 R150 18	52100 99400 151500	1346835	1346835 00 1346835	331217 331217 662434	342201 342200 684401	336709 336709 673418
38.06 8 3457-SF.	102X147 2SF2G-7-3-2.5 .3442	2	SKRZYPCZAK, MARK J & ELIZABETH 102 JUPITOR ST CLARK, N J 102 JUPITOR ST	07066 R150 17	52100 184900 237000	2106930	2106930 00 2106930	518142 518141 1036283	535324 535323 1070647	526733 526732 1053465
38.06 9	102X147 2SF2G-8-4-2.5 .3442	2	PETERSON, RYAN T & CHERIE A 110 JUPITOR ST CLARK, NJ 110 JUPITOR ST	07066 R150 17	52100 127900 180000	1600200	1600200 00 1600200	393526 393525 787051	406575 406574 813149	400050 400050 800100
38.06 10	102X147 .3442	1	ORENBERG, DANIEL 118 JUPITOR ST CLARK, N J 118 JUPITOR ST	07066 R150 18	49500 0 49500	440055	440055 00 440055	293395 293395 586790	-73368 -73367 -146735	110014 110014 220028
38.06 11	102X147 2SF1G-8-4-2.5 .3442	2	KENNEDY, PATRICIA FAMILY TRUST 126 JUPITOR ST CLARK, NJ 126 JUPITOR ST	07066 R150 18	52100 92600 144700	1286383	1286383 00 1286383	316351 316350 632701	326841 326841 653682	321596 321596 643192
38.06 12 1842-SF.	102X147 2SF1G-8-4-2.5 .3442	2	MINDNICH, STEPHEN & MARGARET M 134 JUPITOR ST CLARK, N J 134 JUPITOR ST	07066 R150 17	52100 86000 138100	1227709 v1	1227709 -25000 1202709	295672 295671 591343	305683 305683 611366	300678 300677 601355

Block No. Lot No. Qualification Account No.	Land Dimensions Building Description Additional Lots Acreage	Prop. Class	Owner's Name Address City State Property Location	Billing Code Zip Code	Land Improvement Exemption Net Total	2021 Property Tax Special Dist	2021 Total Tax Deduction Net Tax	Amt.Billed 2021 1st Q 2nd Q Total	2nd Half 2021 3rd Q 4th Q Total	Preliminary 2022 Tax 1st Q 2nd Q Total
38.06 13 2076-SF.	102X147 2SF2G-8-4-2.5 .3442	2	MIRALDO, JOE E & GIUSTINA J 142 JUPITOR ST CLARK, NJ 142 JUPITOR ST	07066 R150 17	52100 82100 134200	1193038	1193038 00 1193038	293395 293395 586790	303124 303124 606248	298260 298259 596519
38.06 14 2847-SF.	100X153 2SF2G-8-4-2.5 .3512	2	RIOS, LEO L & DEBRA A 4 ETON PL CLARK, N J 4 ETON PL	07066 R150 17	52200 114700 166900	1483741	1483741 00 1483741	364886 364885 729771	376985 376985 753970	370936 370935 741871
38.06 15 2249-SF.	100X153 1SF1G-7-3-2.5 .3512	2	PFISTER, ROBERT & DOROTHY 8 ETON PL CLARK, N J 8 ETON PL	00660 07066 R150 17	52200 96100 148300	1318387	1318387 00 1318387	324221 324221 648442	334973 334972 669945	329597 329597 659194
38.06 16	100X153 2SF1G-8-4-2.5 .3512	2	PEREZ, FRANK & SHERI L 12 ETON PL CLARK, NJ 12 ETON PL	07066 R150 17	52200 161200 213400	1897126	1897126 00 1897126	466546 466546 933092	482017 482017 964034	474282 474281 948563
38.06 17	117X300 2SF2G-8-4-3.5 .8058	2	MANSFIELD SMITH, ALICE 3 KENNEDY DR CLARK, N J 3 KENNEDY DR	07066 R150 17	63600 111400 175000	1555750	1555750 00 1555750	382594 382594 765188	395281 395281 790562	388938 388937 777875
38.06 18	151X169 1SF2G-6-3-2 .5858	2	MAZUR, EDYTA & WAGA, GREGORY 113 SKYLINE DR CLARK, NJ 113 SKYLINE DR	07066 R150 18	58100 90900 149000	1324610	1324610 00 1324610	325752 325751 651503	336554 336553 673107	331153 331152 662305
38.06 19 1720-SF.	116X130 2SF1G-7-3-1.5 .3462	2	OLIVEIRA, ANTONIO & MARIA 105 SKYLINE DR CLARK, N J 105 SKYLINE DR	02640 07066 R150 18	52100 75300 127400	1132586	1132586 00 1132586	278529 278528 557057	287765 287764 575529	283147 283146 566293
38.06 20	116X130 .3462	2	TOTO, PASQUALE & LAUREN 95 SKYLINE DR CLARK, NJ 95 SKYLINE DR	07066 R150 18	52100 83500 135600	1205484	1205484 00 1205484	296456 296455 592911	306287 306286 612573	301371 301371 602742
38.06 21	116X130 2SF1G-7-3-1.5 .3462	2	HERSON, KATHERINE J 87 SKYLINE DR CLARK, NJ 87 SKYLINE DR	07066 R150 18	52100 78100 130200	1157478	1157478 00 1157478	284650 284650 569300	294089 294089 588178	289370 289369 578739
38.06 22 1720-SF.	116X130 2SF1G-7-3-1 .3462	2	MESA, FELIX & LINDSEY M 79 SKYLINE DR CLARK, NJ 79 SKYLINE DR	07066 R150 18	52100 79000 131100	1165479	1165479 00 1165479	286618 286617 573235	296122 296122 592244	291370 291370 582740
38.06 23	96X130 1.5SF1G-8-4-2 .2865	2	TRIOLA, SCOTT & LISA 71 SKYLINE DR CLARK, NJ 71 SKYLINE DR	07066 R150 18	48000 83300 131300	1167257	1167257 00 1167257	287055 287055 574110	296574 296573 593147	291815 291814 583629
38.06 24 2933-SF.	80X130 1.5SF1G-9-4-3 .2388	2	LOPEZ-CALLEJA, ERIC 65 SKYLINE DR CLARK, NJ 65 SKYLINE DR	07066 R150 18	48000 92300 140300	1247267	1247267 00 1247267	306731 306731 613462	316903 316902 633805	311817 311817 623634
38.06 25	80X130 2SF1G-7.5-3-1.5 .2388	2	VALENTE, ALCINO & JAIME 59 SKYLINE DR CLARK, NJ 59 SKYLINE DR	07066 R150 18	48000 92900 140900	1252601	1252601 00 1252601	308043 308043 616086	318258 318257 636515	313151 313150 626301
38.06 26	80X130 .2388	2	LUONGO, VINCENT & CHRYSTIE-LYNN 53 SKYLINE DR CLARK, NJ 53 SKYLINE DR	07066 R150 18	48000 159700 207700	1846453	1846453 00 1846453	454085 454084 908169	469142 469142 938284	461614 461613 923227

Block No. Lot No. Qualification Account No.	Land Dimensions Building Description Additional Lots Acreage	Prop. Class	Owner's Name Address City State Property Location	Billing Code Zip Code	Land Improvement Exemption Net Total	2021 Property Tax Special Dist	2021 Total Tax Deduction Net Tax	Amt.Billed 2021 1st Q 2nd Q Total	2nd Half 2021 3rd Q 4th Q Total	Preliminary 2022 Tax 1st Q 2nd Q Total
38.06 27 1747-SF.	80X130 1.5SF1G-8-4-2 .2388	2	LA SALA, PELLEGRINO B & SUSAN A 47 SKYLINE DR CLARK, N J 47 SKYLINE DR	00660 07066 R150 18	48000 72600 120600	1072134	1072134 00	263662 263662 527324	272405 272405 544810	268034 268033 536067
38.06 28 1824-SF.	126X120 2SF2G-8-4-2.5 .3471	2	ROBLETE, ROBSOM & ERLYN 39 SKYLINE DR CLARK, N J 39 SKYLINE DR	07066 R150 18	52100 83500 135600	1205484	1205484 00	296456 296455 592911	306287 306286 612573	301371 301371 602742
38.06 29 1332SF.	126X120 1.5SF1G-5-2-1 .3471	2	XAVIER, ANTONIO & CARMA 27 SKYLINE DR CLARK, NJ 27 SKYLINE DR	07066 R150 18	52100 60900 113000	1004570	1004570 00	247047 247046 494093	255239 255238 510477	251143 251142 502285
38.06 30	10X252 .0579	1	PETED CONSTRUCTION CO 589 CENTRAL AVE EAST ORANGE, N J SKYLINE DR-REAR	07018 R150 18	100 0 100	889	889 00	219 219 438	226 225 451	223 222 445
38.07 1 2110-SF.	110X175 2SF2G-8-3-2.5 .4419	2	ZYCH, ROBERT V & COLLEEN M 59 JUPITOR ST CLARK, N J 59 JUPITOR ST	00660 07066 R150 18	55200 74800 130000	1155700	1155700 00	284213 284212 568425	293638 293637 587275	288925 288925 577850
38.07 2 3048-SF.	100X180 2SF1G-8-4-2.5 .4132	2	POZYC, MICHAEL & HENRIETTA 65 JUPITOR ST CLARK, N J 65 JUPITOR ST	02640 07066 R150 18	55300 128900 184200	1637538	1637538 00	402708 402707 805415	416062 416061 832123	409385 409384 818769
38.07 3 2254-SF.	100X155 2SF2G-8-4-2.1 .3558	2	SPINGOLA, VINCENT & THERESA M 71 JUPITOR ST CLARK, N J 71 JUPITOR ST	07066 R150 18	52300 75700 128000	1137920 v1	1137920 -25000 1112920	273590 273590 547180	282870 282870 565740	278230 278230 556460
38.07 4	87X160 2SF2G-8-4-2.5 .3196	2	JULE-JACINTO, ADALBERTO & OROZCO, MAR 15 DORSET DR CLARK, NJ 15 DORSET DR	07066 R150 18	52000 102100 154100	1369949	1369949 00	336902 336901 673803	348073 348073 696146	342488 342487 684975
38.07 5 2434-SF.	100X150 2SF2G-9-5-2.5 .3444	2	PATEL, MILAN M & MINAXI M 21 DORSET DR CLARK, N J 21 DORSET DR	07066 R150 18	52100 107500 159600	1418844	1418844 00	348926 348925 697851	360497 360496 720993	354711 354711 709422
38.07 6	100X150 1SF1G-8-4-3 .3444	2	MC HUGH, KELLY 29 DORSET DR CLARK, NJ 29 DORSET DR	07066 R150 18	52100 103000 155100	1378839	1378839 00	339088 339087 678175	350332 350332 700664	344710 344710 689420
38.07 7 2458-SF.	100X150 2SF1G-8-4-2.5 .3444	2	WISNIEWSKI, STEVEN & ROSALIE 37 DORSET DR CLARK, N J 37 DORSET DR	07066 R150 18	52100 110200 162300	1442847	1442847 00	354829 354828 709657	366595 366595 733190	360712 360712 721424
38.07 8	100X150 1SF1G-7-3-2 .3444	2	BOGUSH, SEMEN & ZORYANA 45 DORSET DR CLARK, NJ 45 DORSET DR	07066 R150 18	52100 91600 143700	1277493	1277493 00	314165 314164 628329	324582 324582 649164	319374 319373 638747
38.07 9 2114-SF.	100X150 2SF2G-7-3-2.5 .3444	2	KOHEN, RONALD J & CYNTHIA B 53 DORSET DR CLARK, N J 53 DORSET DR	07066 R150 18	52100 101200 153300	1362837	1362837 00	335153 335152 670305	346266 346266 692532	340710 340709 681419
38.07 10	100X150 2SF1G-8-4-2.5 .3444	2	LISHAK, DAWN M 61 DORSET DR CLARK, NJ 61 DORSET DR	07066 R150 18	52100 90200 142300	1265047	1265047 00	311104 311103 622207	321420 321420 642840	316262 316262 632524

Block No. Lot No. Qualification Account No.	Land Dimensions Building Description Additional Lots Acreage	Prop. Class	Owner's Name Address City State Property Location	Billing Code Zip Code	Land Improvement Exemption Net Total	2021 Property Tax Special Dist	2021 Total Tax Deduction Net Tax	Amt.Billed 2021 1st Q 2nd Q Total	2nd Half 2021 3rd Q 4th Q Total	Preliminary 2022 Tax 1st Q 2nd Q Total
38.08 1 2244-SF.	101X150 2SF2G-8-4-2.5 .3478	2	STOCHEL, JOSEPH 73 DORSET DR CLARK, N J 73 DORSET DR	07066 R150 18	52200 105000 157200	1397508	1397508 00 1397508	343679 343678 687357	355076 355075 710151	349377 349377 698754
38.08 2	143X150 2SF2G-7-4-2.5 .4924	2	LORDI, JAMES & ALICIA 85 DORSET DR CLARK, NJ 85 DORSET DR	07066 R150 18	53700 109800 163500	1453515	1453515 00 1453515	357452 357452 714904	369306 369305 738611	363379 363379 726758
38.08 3	105X165 1SF1G-7-3-2 .3977	2	MIERZEJEWSKI, MIROSLAW & WIOLETTA 95 DORSET DR CLARK, NJ 95 DORSET DR	07066 R150 18	53400 84100 137500	1222375	1222375 00 1222375	300610 300609 601219	310578 310578 621156	305594 305594 611188
38.08 4 3262 SF	116X223 2SF2G-8-4-2.5 .5938	2	JACOBS, RICHARD & CHARISE 101 DORSET DR CLARK, N J 101 DORSET DR	00597 07066 R150 18	61600 147900 209500	1862455	1862455 00 1862455	458020 458019 916039	473208 473208 946416	465614 465614 931228
38.08 5 2244-SF.	117X158 2SF2G-8-4-2.5 .4244	2	TROCYNSKI, ANDREW J&O TOOLE, GINGER 109 DORSET DR CLARK, N J 109 DORSET DR	00660 07066 R150 18	50800 192400 243200	2162048	2162048 00 2162048	531696 531696 1063392	549328 549328 1098656	540512 540512 1081024
38.08 6 1852-SF.	100X150 2SF-8-4-2.5 .3444	2	HALAS, HELEN YASH & SICA, MARTHA 117 DORSET DR CLARK, N J 117 DORSET DR	07066 R150 18	49500 80800 130300	1158367	1158367 00 1158367	284869 284868 569737	294315 294315 588630	289592 289592 579184
38.08 7	100X150 .3444	15F	KOWALSKI, ROBERT J SR & GRETCHEN G 125 DORSET DR CLARK, N J 125 DORSET DR	05685 07066 R150 18	*EXEMPT*	00	00 00 00	00 00 00	00 00 00	00 00 00
38.08 8	100X150 .3444	2	TALARICO, RALPH & KRISTEN 133 DORSET DR CLARK, N J 133 DORSET DR	00672 07066 R150 18	49500 118200 167700	1490853	1490853 00 1490853	366635 366634 733269	378792 378792 757584	372714 372713 745427
38.08 9	100X150 2SF2G-9-4-3.5 .3444	2	KURPIESKI, STANLEY M & IRENE T 141 DORSET DR CLARK, NJ 141 DORSET DR	07066 R150 18	46900 104100 151000	1342390	1342390 V1 -25000 1317390	323874 323874 647748	334821 334821 669642	329348 329347 658695
38.08 10 2377 SF	104X150 2SF2G-8-4-2.5 .3581	2	BENCIVENGA, RALPH & PENNY 149 DORSET DR CLARK, N J 149 DORSET DR	07066 R150 18	47300 105100 152400	1354836	1354836 00 1354836	333185 333184 666369	344234 344233 688467	338709 338709 677418
38.08 11	108X153 2SF2G-7-3-2.5 .3793	2	FLEYZOR, MICHAEL J & ANGELA V 157 DORSET DR CLARK, N J 157 DORSET DR	00660 07066 R150 19	50800 87000 137800	1225042	1225042 V1 -25000 1200042	295016 295015 590031	305006 305005 610011	300011 300010 600021
38.08 12	109X155 2SF2G-6.5-3-2.5 .3879	2	MEYER, TIMOTHY & LORI 165 DORSET DR CLARK, NJ 165 DORSET DR	07066 R150 19	50500 113600 164100	1458849	1458849 00 1458849	358764 358764 717528	370661 370660 741321	364713 364712 729425
38.08 13	126X170 2SF2G-8-4-2.5 .4917	2	LEBOWITZ, ERWIN S & BARBARA 171 DORSET DR CLARK, N J 171 DORSET DR	07066 R150 19	55400 100900 156300	1389507	1389507 W1 -25000 1364507	335461 335461 670922	346793 346792 693585	341127 341127 682254
38.08 14 1888-SF.	100X150 2SF1G-9-4-2.5 .3444	2	RODRIGUES, MARIA 177 DORSET DR CLARK, N J 177 DORSET DR	07066 R150 19	49500 76100 125600	1116584	1116584 00 1116584	274593 274593 549186	283699 283699 567398	279146 279146 558292

Block No. Lot No. Qualification Account No.	Land Dimensions Building Description Additional Lots Acreage	Prop. Class	Owner's Name Address City State Property Location	Billing Code Zip Code	Land Improvement Exemption Net Total	2021 Property Tax Special Dist	2021 Total Tax Deduction Net Tax	Amt.Billed 2021 1st Q 2nd Q Total	2nd Half 2021 3rd Q 4th Q Total	Preliminary 2022 Tax 1st Q 2nd Q Total
38.08 15	107X150 2SF2G-7-3-2.5 .3685	2	CONOSHENTI, LOUIS & KELLY 185 DORSET DR CLARK, NJ 185 DORSET DR	07066 R150 19	50200 100800 151000	1342390	1342390 00 1342390	330124 330124 660248	341071 341071 682142	335598 335597 671195
38.08 16	100X190 2SF2G-7.5-3-2.5 .4362	2	LARSEN, PAUL & MARY 17 BYRON PL CLARK, N J 17 BYRON PL	07066 R150 19	51500 102100 153600	1365504	1365504 00 1365504	333404 333403 666807	349349 349348 698697	341376 341376 682752
38.08 17 2216 SF	100X196 2SF2G-8.5-4-2.5 .4500	2	SCERBO, BENITO V & ERMINIA J 25 BYRON PL CLARK, N J 25 BYRON PL	07066 R150 19	52000 95300 147300	1309497	1309497 S1 -50000 VI 1259497	309535 309535 619070	320214 320213 640427	314875 314874 629749
38.08 18 1980 SF	100X196 1.5SF2G-7-3-2.5 .4500	2	KULBABA, STEPHEN M & NANCY A 33 BYRON PL CLARK, N J 33 BYRON PL	07066 R150 19	52000 97100 149100	1325499	1325499 00 1325499	325970 325970 651940	336780 336779 673559	331375 331375 662750
38.08 19	86X180 1SF2G .3554	2	CILENTO, ANGELA V 41 BYRON PL CLARK, NJ 41 BYRON PL	07066 R150 19	50800 87300 138100	1227709	1227709 00 1227709	301922 301921 603843	311933 311933 623866	306928 306927 613855
38.08 20	110X110 1SF2G-6-3-2 .2778	2	TERMOTT, DOUGLAS J & CAMILLE 47 BYRON PL CLARK, N J 47 BYRON PL	07066 R150 19	49400 88000 137400	1221486	1221486 00 1221486	300391 300391 600782	310352 310352 620704	305372 305371 610743
38.08 21	96X145 2SF2G-10-5-3 .3196	2	RADTKE, DENNIS & CYNTHIA 53 BYRON PL CLARK, NJ 53 BYRON PL	07066 R150 19	49900 109000 158900	1412621	1412621 00 1412621	347396 347395 694791	358915 358915 717830	353156 353155 706311
38.09 1 2062-SF.	100X150 2SF2G-7-3-2.5 .3444	2	BREZINA, BARBARA 195 DORSET DR CLARK, N J 195 DORSET DR	07066 R150 19	52800 95300 148100	1316609	1316609 00 1316609	323784 323784 647568	334521 334520 669041	329153 329152 658305
38.09 2 1579-SF.	100X150 2SF1G-7-3-2.5 .3444	2	PAZARYNA, MATTHEW P 201 DORSET DR CLARK, N J 201 DORSET DR	07066 R150 18	52100 80300 132400	1177036	1177036 00 1177036	289460 289459 578919	299059 299058 598117	294259 294259 588518
38.09 3 2076-SF.	100X150 2SF2G-8-4-2.5 .3444	2	KAPLAN, LARRY M & VERONICA 209 DORSET DR CLARK, N J 209 DORSET DR	07066 R150 18	52100 82600 134700	1197483	1197483 V1 -25000 1172483	288238 288238 576476	298004 298003 596007	293121 293121 586242
38.09 4	100X150 2SF1G-8-4-2.5 .3444	2	MACE, KEVIN M & STACY A 217 DORSET DR CLARK, NJ 217 DORSET DR	07066 R150 18	52100 105800 157900	1403731	1403731 00 1403731	345209 345209 690418	356657 356656 713313	350933 350933 701866
38.09 5 2076-SF.	100X150 2SF2G-8-4-1.5 .3444	2	REIS, TERESA 225 DORSET DR CLARK, N J 225 DORSET DR	00672 07066 R150 18	52100 83400 135500	1204595	1204595 00 1204595	296237 296237 592474	306061 306060 612121	301149 301149 602298
38.10 1	100X147 2SF2G-7-3-2.5 .3375	2	TUOHY, BRIAN & MCGINLEY, COLLEEN 121 JUPITOR ST CLARK, NJ 121 JUPITOR ST	07066 R150 18	52000 96400 148400	1319276	1319276 00 1319276	324440 324439 648879	335199 335198 670397	329819 329819 659638
38.10 2 1864-SF.	105X149 2SF1G-8-4-2.5 .3592	2	DILOLLO, CONRAD V 131 JUPITOR ST CLARK, N J 131 JUPITOR ST	07066 R150 18	52500 83700 136200	1210818	1210818 00 1210818	297768 297767 595535	307642 307641 615283	302705 302704 605409

Block No. Lot No. Qualification Account No.	Land Dimensions Building Description Additional Lots Acreage	Prop. Class	Owner's Name Address City State Property Location	Billing Code Zip Code	Land Improvement Exemption Net Total	2021 Property Tax Special Dist	2021 Total Tax Deduction Net Tax	Amt.Billed 2021 1st Q 2nd Q Total	2nd Half 2021 3rd Q 4th Q Total	Preliminary 2022 Tax 1st Q 2nd Q Total
38.10 3	100X150 2SF2G-7-3-2.5 .3444	2	PERROTTA, LISA L 139 JUPITOR ST CLARK, NJ 139 JUPITOR ST	07066 R150 18	52100 83800 135900	1208151	1208151 00	297112 297111	306964 306964	302038 302038
38.10 4	100X150 2SF1G-8-4-2.5 .3444	2	HUFF, SCOTT M & MARTA COUTO- 147 JUPITOR ST CLARK, N J 147 JUPITOR ST	00660 07066 R150 18	52100 93800 145900	1297051	1297051 00	318974 318974	329552 329551	324263 324263
38.10 5 1864-SF.	100X150 2SF1G-8-4-2.5 .3444	2	MARKOWSKI, DUANE T & MAUREEN 155 JUPITOR ST CLARK, N J 155 JUPITOR ST	07066 R150 18	52100 84000 136100	1209929	1209929 00	297549 297549	307416 307415	302483 302482
38.10 6 1984-SF.	100X150 2SF2G-8-4-2.5 .3444	2	HELM, WILLIAM & JILL 163 JUPITOR ST CLARK, N J 163 JUPITOR ST	05925 07066 R150 18	52100 91700 143800	1278382	1278382 00	314383 314383	324808 324808	319596 319595
38.10 7	100X150 2SF2G-8-4-2.5 .3444	2	SARNECKI, JOSEPH A & MARISA J 171 JUPITOR ST CLARK, NJ 171 JUPITOR ST	07066 R150 18	52100 83400 135500	1204595	1204595 00	296237 296237	306061 306060	301149 301149
38.10 8 1864-SF.	100X150 2SF1G-7-3-2.5 .3444	2	SIMS, DONALD C & JANET 179 JUPITOR ST CLARK, N J 179 JUPITOR ST	07066 R150 18	52100 98600 150700	1339723	1339723 00	329468 329468	340394 340393	334931 334931
38.10 9 2488-SF.	102X150 2SF2G-9-4-2.5 .3512	2	VAN NATTEN, PAUL M & GENEVIEVE A 187 JUPITOR ST CLARK, N J 187 JUPITOR ST	07066 R150 18	52300 103700 156000	1386840	1386840 00	341055 341055	352365 352365	346710 346710
38.10 10 2076-SF.	102X150 2SF2G-8-4-2.5 .3512	2	SIMKO, JOSEPH & JULIA 86 SURREY RD CLARK, N J 86 SURREY RD	07066 R150 18	52300 83200 135500	1204595	1204595 00	296237 296237	306061 306060	301149 301149
38.10 11	100X150 2SF1G-7-3-2.5 .3444	2	MC KEE, CHRISTOPHER 78 SURREY RD CLARK, NJ 78 SURREY RD	07066 R150 18	52100 119500 171600	1525524	1525524 00	375161 375160	387602 387601	381381 381381
38.10 12 3757 SF	100X150 2SF1G-8-4-2.5 .3444	2	BEYER, ROBERT M & JOANNE P 70 SURREY RD CLARK, N J 70 SURREY RD	00672 07066 R150 18	52100 141300 193400	1719326	1719326 00	422821 422821	436842 436842	429832 429831
38.10 13 2076-SF.	100X150 2SF2G-8-4-2.5 .3444	2	DAVIS, JEFFREY V 62 SURREY RD CLARK, N J 62 SURREY RD	00660 07066 R150 18	52100 82900 135000	1200150	1200150 00	295144 295144	304931 304931	300038 300037
38.10 14	100X150 2SF2G-8-4-2.5 .3444	2	VAN BERGEN, LOUIS J 54 SURREY RD CLARK, NJ 54 SURREY RD	07066 R150 18	52100 83400 135500	1204595	1204595 00	296237 296237	306061 306060	301149 301149
38.10 15 1648-SF.	100X150 2SF2G-7-3-2.5 .3444	2	LAVROFF, RICHARD & ELISSA 46 SURREY RD CLARK, N J 46 SURREY RD	07066 R150 18	52100 87200 139300	1238377 v1	1238377 -25000	298295 298295	308394 308393	303345 303344
38.10 16 1850-SF.	98X150 2SF1G-7-3-2.5 .3375	2	JOHNSON, FRANK BRIAN & ANN E 38 SURREY RD CLARK, N J 38 SURREY RD	05685 07066 R150 18	52100 86500 138600	1232154	1232154 00	303015 303014	313063 313062	308039 308038

Block No. Lot No. Qualification Account No.	Land Dimensions Building Description Additional Lots Acreage	Prop. Class	Owner's Name Address City State Property Location	Billing Code Zip Code	Land Improvement Exemption Net Total	2021 Property Tax Special Dist	2021 Total Tax Deduction Net Tax	Amt.Billed 2021 1st Q 2nd Q Total	2nd Half 2021 3rd Q 4th Q Total	Preliminary 2022 Tax 1st Q 2nd Q Total
38.10 17 2133-SF.	150X120 2SF2G-9-4-2.5 .4132	2	SZARSZEWSKI, ROBERT & TARA 22 SURREY RD CLARK, NJ 22 SURREY RD	07066 R150 18	55600 89800 145400	1292606	1292606 00 1292606	317881 317881 635762	328422 328422 656844	323152 323151 646303
38.11 1 2636 SF	110X150 2SF2G-7-3-2.5 .3788	2	LEDER, NORMAN & ELAINE P 85 JUPITOR ST CLARK, N J 85 JUPITOR ST	07066 R150 18	53000 107600 160600	1427734 W1	1427734 -25000 1402734	344862 344862 689724	356505 356505 713010	350684 350683 701367
38.11 2 2634 SF	100X150 1SF2G-7-3-2 .3444	2	MICHAEL, ALBERT & JANE 93 JUPITOR ST CLARK, N J 93 JUPITOR ST	07066 R150 18	52100 94600 146700	1304163 V1	1304163 -25000 1279163	314473 314473 628946	325109 325108 650217	319791 319791 639582
38.11 3 2894 SF	100X150 2SF2G-9-4-3.5 .3444	2	HAMM, JASON & LAURA 101 JUPITOR ST CLARK, NJ 101 JUPITOR ST	07066 R150 18	52100 121300 173400	1541526	1541526 00 1541526	379096 379096 758192	391667 391667 783334	385382 385381 770763
38.11 4 2894 SF	110X150 2SF2G-7-3-1.5 .3788	2	MARZANO, VINCENT M & FRANCINE 109 JUPITOR ST CLARK, N J 109 JUPITOR ST	07066 R150 18	52300 120100 172400	1532636	1532636 00 1532636	376910 376909 753819	389409 389408 778817	383159 383159 766318
38.11 5 2527 SF	115X140 2SF2G-16-9-4.5 .3696	2	BUKOWIEC, LOUIS R & JOYCE A 11 SURREY RD CLARK, N J 11 SURREY RD	07066 R150 18	54800 156400 211200	1877568	1877568 00 1877568	461736 461736 923472	477048 477048 954096	469392 469392 938784
38.11 6 2527 SF	115X140 2SF2G-9-5-2.5 .3696	2	BRANCO, BEATRICE 19 SURREY RD CLARK, N J 19 SURREY RD	07066 R150 18	52700 103900 156600	1392174	1392174 00 1392174	342367 342367 684734	353720 353720 707440	348044 348043 696087
38.11 7 2364-SF.	109X140 2SF2G-8-4-2.5 .3503	2	ROBERTS GEORGE M & DEBRA A 27 SURREY RD CLARK, N J 27 SURREY RD	07066 R150 18	53700 86400 140100	1245489	1245489 00 1245489	306294 306294 612588	316451 316450 632901	311373 311372 622745
38.11 8 2483-SF.	145X134 2SF2G-8-4-2.5 .3466	1	FAVILLA, JAMES & KATHERINE 35 SURREY RD CLARK, NJ 35 SURREY RD	07066 R150 18	55000 0 55000	488950	488950 00 488950	395056 395055 790111	-150581 -150580 -301161	122238 122237 244475
38.11 9 2483-SF.	136X111 2SF2G-8-4-2.5 .3466	2	ADDALIA, JANET E 45 SURREY RD CLARK, N J 45 SURREY RD	00660 07066 R150 18	52200 111100 163300	1451737	1451737 00 1451737	357015 357015 714030	368854 368853 737707	362935 362934 725869
38.11 10 2483-SF.	152X100 2SF1G-8-4-2.5 .3489	2	DRIVAS, MICHAEL & CHRISTINE 56 DEVON LANE CLARK, NJ 56 DEVON LANE	07066 R150 18	52200 139700 191900	1705991	1705991 00 1705991	419542 419541 839083	433454 433454 866908	426498 426498 852996
38.11 11 2483-SF.	144X113 2SF2G-7-3-2.5 .3736	2	SCATURRO, JACK & MICHELLE 48 DEVON LANE CLARK, NJ 48 DEVON LANE	07066 R150 18	52800 99600 152400	1354836	1354836 00 1354836	333185 333184 666369	344234 344233 688467	338709 338709 677418
38.11 12 2483-SF.	137X122 2SF2G-7-3-2.5 .3837	2	LOPES, PAUL & ROSA MARIA 24 DEVON LANE CLARK, NJ 24 DEVON LANE	07066 R150 18	53100 111500 164600	1463294	1463294 00 1463294	359857 359857 719714	371790 371790 743580	365824 365823 731647
38.11 13 2483-SF.	123X121 2SF2G-9-4-2.5 .3417	2	LETTINI, FELICE & LAURA 14 DEVON LANE CLARK, N J 14 DEVON LANE	07066 R150 18	54300 100100 154400	1372616	1372616 00 1372616	337557 337557 675114	348751 348751 697502	343154 343154 686308

2188000

19451320

00

50000

19401320

10091658

9309662

9700662

Block No. Lot No. Qualification Account No.	Land Dimensions Building Description Additional Lots Acreage	Prop. Class	Owner's Name Address City State Property Location	Billing Code Zip Code	Land Improvement Exemption Net Total	2021 Property Tax Special Dist	2021 Total Tax Deduction Net Tax	Amt.Billed 2021 1st Q 2nd Q Total	2nd Half 2021 3rd Q 4th Q Total	Preliminary 2022 Tax 1st Q 2nd Q Total
38.11 14	106X150 2SF2G-7-3-2.5 .3650	2	PORCARO, SALVATORE 72 DORSET DR CLARK, NJ 72 DORSET DR	07066 R150 18	52600 96200 148800	1322832	1322832 00	325314 325314 650628	336102 336102 672204	330708 330708 661416
38.11 15	100X150 2SF1G-8-4-2.5 .3444	2	HOJNOWSKI, KENNETH & DEBORAH 64 DORSET DR CLARK, NJ 64 DORSET DR	07066 R150 18	52100 95800 147900	1314831	1314831 00	323347 323346 646693	334069 334069 668138	328708 328708 657416
38.11 16 2062-SF.	100X150 2SF2G-7-3-2.5 .3444	2	SZABO, MARYANN 56 DORSET DR CLARK, N J 56 DORSET DR	07066 R150 18	52100 98100 150200	1335278	1335278 00	328375 328375 656750	339264 339264 678528	333820 333819 667639
38.11 17 1528-SF.	100X150 2SF2G-7-3-2 .3444	2	O'HANDLEY, RONALD J & JOCELYN 48 DORSET DR CLARK, N J 48 DORSET DR	00660 07066 R150 18	52100 73900 126000	1120140	1120140 00	275468 275467 550935	284603 284602 569205	280035 280035 560070
38.11 18 2576-SF.	100X150 2SF2G-8-3-2.5 .3444	2	VALENTE, JOSEPH M & RUTHANN S 40 DORSET DR CLARK, N J 40 DORSET DR	05850 07066 R150 18	52100 108500 160600	1427734	1427734 00	351112 351112 702224	362755 362755 725510	356934 356933 713867
38.11 19	100X150 2SF2G-7-3-2 .3444	2	NUDO, MICHAEL J & ASHLEIGH 32 DORSET DR CLARK, NJ 32 DORSET DR	07066 R150 18	52100 122900 175000	1555750	1555750 00	382594 382594 765188	395281 395281 790562	388938 388937 777875
38.11 20 1923-SF.	114X150 2SF1G-8-4-2.5 .3926	2	AZOIA, CHRISTINA T 24 DORSET DR CLARK, NJ 24 DORSET DR	07066 R150 18	55500 96100 151600	1347724	1347724 00	331436 331435 662871	342427 342426 684853	336931 336931 673862
38.12 1 2932-SF.	154X130 2SF2G-9-4-2.5 .4596	2	AXELRAD, MARTIN I & LINDA H 11 DEVON LANE CLARK, NJ 11 DEVON LANE	07066 R150 18	55700 119500 175200	1557528	1557528 00	383031 383031 766062	395733 395733 791466	389382 389382 778764
38.12 2 2140-SF.	110X150 2SF2G-7-3-2.5 .3788	2	ZYDZIK, STANLEY & MARILENA 19 DEVON LA CLARK, N J 19 DEVON LANE	00660 07066 R150 18	53000 104800 157800	1402842	1402842 00	344991 344990 689981	356431 356430 712861	350711 350710 701421
38.12 3 2239-SF.	110X150 2SF2G-8-3-2.5 .3788	2	GRIECO, LEONARD J & DAWN E 27 DEVON LA CLARK, N J 27 DEVON LANE	00660 07066 R150 18	52900 115100 168000	1493520	1493520 00	367290 367290 734580	379470 379470 758940	373380 373380 746760
38.12 4 2139-SF.	108X150 2SF2G-8-3-2.5 .3719	2	KASHANIAN, SOLEIMAN K 35 DEVON LA CLARK, N J 35 DEVON LANE	07066 R150 18	52900 92200 145100	1289939	1289939 00	317225 317225 634450	327745 327744 655489	322485 322485 644970
38.12 5 2051-SF.	142X160 2SF2G-7-3-2.5 .5216	2	FRESCO, MICHAEL & CYNTHIA ANNE 43 DEVON LA CLARK, N J 43 DEVON LANE	00660 07066 R150 18	56200 95400 151600	1347724	1347724 00	331436 331435 662871	342427 342426 684853	336931 336931 673862
38.12 6 2323-SF.	100X156 2SF1G-9-4-2.5 .3581	2	YEDLOCK, DIANE T 51 DEVON LA CLARK, N J 51 DEVON LANE	07066 R150 18	52500 98000 150500	1337945	1337945 00	329031 329031 658062	339942 339941 679883	334487 334486 668973
38.12 7 1972-SF.	150X100 2SF2G-8-4-2.5 .3444	2	RUSSO, PHYLLIS & RUSSO, ROSA 57 DEVON LA CLARK, N J 57 DEVON LANE	07066 R150 18	52100 83900 136000	1209040	1209040 00	297330 297330 594660	307190 307190 614380	302260 302260 604520

Block No. Lot No. Qualification Account No.	Land Dimensions Building Description Additional Lots Acreage	Prop. Class	Owner's Name Address City State Property Location	Billing Code Zip Code	Land Improvement Exemption Net Total	2021 Property Tax Special Dist	2021 Total Tax Deduction Net Tax	Amt.Billed 2021 1st Q 2nd Q Total	2nd Half 2021 3rd Q 4th Q Total	Preliminary 2022 Tax 1st Q 2nd Q Total
38.12 8 1972-SF.	150X100 2SF2G-8-4-2.5 .3444	2	DUFFY, EDWARD & JULIA 198 DORSET DR CLARK, N J 198 DORSET DR	07066 R150 18	52100 80700 132800	1180592	1180592 00	290334 290334 580668	299962 299962 599924	295148 295148 590296
38.12 9	100X150 2SF1G-8-4-2.5 .3444	2	PRESTINARI, ROBERT & KATHLEEN 190 DORSET DR CLARK, N J 190 DORSET DR	00672 07066 R150 19	52100 111300 163400	1452626	1452626 00	357234 357233 714467	369080 369079 738159	363157 363156 726313
38.12 10 2272-SF.	100X150 2SF2G-8-4-2.5 .3444	2	MITCHELL, WILLIAM A & CINDI ANN 182 DORSET DR CLARK, N J 182 DORSET DR	00660 07066 R150 19	52100 86000 138100	1227709	1227709 00	301922 301921 603843	311933 311933 623866	306928 306927 613855
38.12 11 2150-SF.	104X150 2SF2G-9-5-2.5 .3581	2	ROSENMEIER, ERIK M & MARGO A 174 DORSET DR CLARK, N J 174 DORSET DR	02640 07066 R150 19	54100 112400 166500	1480185	1480185 00	364011 364011 728022	376082 376081 752163	370047 370046 740093
38.12 12 2529-SF.	99X179 2SF2G-10-5-2.5 .4068	2	ZATKO, STEVEN J JR & STELLA M 158 DORSET DR CLARK, N J 158 DORSET DR	02640 07066 R150 19	54700 110900 165600	1472184	1472184 00	362043 362043 724086	374049 374049 748098	368046 368046 736092
38.12 13	117X165 2SF1G-8-4-2.5 .4432	2	ADORNO, JOHN & SERRANO, MICHELLE O 148 DORSET DR CLARK, NJ 148 DORSET DR	07066 R150 18	54200 86900 141100	1254379	1254379 00	308480 308480 616960	318710 318709 637419	313595 313595 627190
38.12 14	100X150 2SF1G-9-4-2.5 .3444	2	ROMANO, STEVEN & AMELIA 140 DORSET DR CLARK, NJ 140 DORSET DR	07066 R150 18	52100 97300 149400	1328166	1328166 00	326626 326626 653252	337457 337457 674914	332042 332041 664083
38.12 15 2258-SF.	100X150 2SF2G-7-3-2.5 .3444	2	CRINCOLI, JAMES F & KATHLEEN B 132 DORSET DR CLARK, N J 132 DORSET DR	07066 R150 18	52100 100700 152800	1358392 v1	1358392 -25000 1333392	327809 327809 655618	338887 338887 677774	333348 333348 666696
38.12 16 3713-SF.	100X150 2SF1G-8-4-2.5 .3444	2	GRADY, PATRICK J & MARISSA P 124 DORSET DR CLARK, N J 124 DORSET DR	00660 07066 R150 18	52100 142900 195000	1733550	1733550 00	426319 426319 852638	440456 440456 880912	433388 433387 866775
38.12 17 2076-SF.	100X150 2SF2G-8-4-2.5 .3444	2	TOAL, KATHLEEN 116 DORSET DR CLARK, N J 116 DORSET DR	07066 R150 18	52100 82400 134500	1195705	1195705 00	294051 294051 588102	303802 303801 607603	298927 298926 597853
38.12 18	98X125 2SF1G-8-4-2.5 .2812	2	HUEZO, ENRIQUE & MELINDA 108 DORSET DR CLARK, NJ 108 DORSET DR	07066 R150 18	52100 88800 140900	1252601	1252601 00	308043 308043 616086	318258 318257 636515	313151 313150 626301
39 1 1424-SF.	95X110 2SF1G-7-3-1.5 .2399	2	COSTANZO, PATRICK & PATTI 94 HAYES AVE CLARK, N J 94 HAYES AVE	00672 07066 R100 20	47000 61500 108500	964565	964565 00	237209 237208 474417	245074 245074 490148	241142 241141 482283
39 2	95X118 1SF1G-6-3-1.5 .2573	2	BROWNE, RICHARD G & MARION 35 HOLLAND DR CLARK, NJ 35 HOLLAND DR	07066 R100 20	47000 67700 114700	1019683	1019683 00	250763 250763 501526	259079 259078 518157	254921 254921 509842
39 3	100X100 2SF1G-7-3-1.5 .2296	2	PERIERA, PAULO & MANERIO, MARGARITA 45 HOLLAND DR CLARK, NJ 45 HOLLAND DR	07066 R100 20	47000 80800 127800	1136142	1136142 00	279403 279403 558806	288668 288668 577336	284036 284035 568071

Block No. Lot No. Qualification Account No.	Land Dimensions Building Description Additional Lots Acreage	Prop. Class	Owner's Name Address City State Property Location	Billing Code Zip Code	Land Improvement Exemption Net Total	2021 Property Tax Special Dist	2021 Total Tax Deduction Net Tax	Amt.Billed 2021 1st Q 2nd Q Total	2nd Half 2021 3rd Q 4th Q Total	Preliminary 2022 Tax 1st Q 2nd Q Total
39 4 1472-SF.	100X100 2SF1G-7-3-1.5 .2296	2	CALO, FERN E 51 HOLLAND DR CLARK, N J 51 HOLLAND DR	07066 R100 20	47000 64000 111000	986790	986790 00 986790	242674 242674 485348	250721 250721 501442	246698 246697 493395
39 5 1146-SF.	100X114 1SF1G-5.5-3-1 .2617	2	WILLIAMS, ROBERT O & DOWNS, KIM E 160 HAYES AVE CLARK, N J 160 HAYES AVE	07066 R100 20	47000 61400 108400	963676	963676 00 963676	236990 236989 473979	244849 244848 489697	240919 240919 481838
39 6	87X119 1SF1G .2377	2	SCHROEDER, JOSEPH W 152 HAYES AVE CLARK, NJ 152 HAYES AVE	07066 R100 20	47000 82600 129600	1152144 V1	1152144 -25000 1127144	277088 277088 554176	286484 286484 572968	281786 281786 563572
39 7 1760-SF.	85X125 2SF1G-8-4-1.5 .2439	2	DOHERTY, KEITH & DAWN 144 HAYES AVE CLARK, NJ 144 HAYES AVE	07066 R100 20	47000 76700 123700	1099693	1099693 00 1099693	270440 270439 540879	279407 279407 558814	274924 274923 549847
39 8	87X125 1SF1G-6-3-1 .2497	2	COE, JUSTIN & QUINN, CASEY 136 HAYES AVE CLARK, NJ 136 HAYES AVE	07066 R100 20	47000 69900 116900	1039241	1039241 00 1039241	255573 255573 511146	264048 264047 528095	259811 259810 519621
39 9	87X123 2SF1G-7-3-1.5 .2457	2	FRANCISCO, CATHERINE S 112 HAYES AVE CLARK, NJ 112 HAYES AVE	07066 R100 20	47000 107600 154600	1374394	1374394 00 1374394	337995 337994 675989	349203 349202 698405	343599 343598 687197
39 10 2721-SF.	90X140 1SF1G-8-4-2 .2893	2	SIMONAUSKAS, JURGITA 104 HAYES AVE CLARK, NJ 104 HAYES AVE	07066 R100 20	52000 81800 133800	1189482	1189482 00 1189482	292521 292520 585041	302221 302220 604441	297371 297370 594741
39 11 1146-SF.	100X120 1SF1G-6-3-1 .2755	2	SWEENEY, JOHN T & JEAN M 100 HAYES AVE CLARK, N J 100 HAYES AVE	07066 R100 20	52000 60600 112600	1001014	1001014 00 1001014	246172 246172 492344	254335 254335 508670	250254 250253 500507
40 4	16,370SF .0000	2	ZIOBRO, VALERIE & COLUCCI, DANIEL W 64 HAYES AVE CLARK, NJ 64 HAYES AVE	07066 R100 20	50300 69900 120200	1068578	1068578 00 1068578	262788 262787 525575	271502 271501 543003	267145 267144 534289
40 5 1146-SF.	85X115 1SF1G-5.5-3-1 .2244	2	GALLI, ALFIO & MARIAN 14 HOLLAND DR CLARK, N J 14 HOLLAND DR	00660 07066 R100 20	47000 65400 112400	999236	999236 00 999236	245735 245734 491469	253884 253883 507767	249809 249809 499618
40 6	92X115 1SF1G-5.5-3-1 .2429	2	MAZA, JOSE JR & AMY 20 HOLLAND DR CLARK, NJ 20 HOLLAND DR	07066 R100 20	47000 83900 130900	1163701	1163701 00 1163701	286181 286180 572361	295670 295670 591340	290926 290925 581851
40 7 1146-SF.	90X140 1SF1G-5.5-3-1 .2893	2	FRENCH, JOHN P & LYNN H 28 HOLLAND DR CLARK, N J 28 HOLLAND DR	07066 R100 20	50000 60400 110400	981456	981456 00 981456	241362 241362 482724	249366 249366 498732	245364 245364 490728
40 8	104X117 1SF1G-7-3-1 .2793	2	FELA, JOHN MICHAEL JR 34 HOLLAND DR CLARK, NJ 34 HOLLAND DR	07066 R100 20	52000 66100 118100	1049909	1049909 00 1049909	258197 258196 516393	266758 266758 533516	262478 262477 524955
40 9	90X116 2SF1G-8-3-2 .2397	2	FIDECARO, DAVID J & ANTISZ, DONNA M 42 HOLLAND DR CLARK, N J 42 HOLLAND DR	05685 07066 R100 20	47000 78200 125200	1113028	1113028 00 1113028	273719 273718 547437	282796 282795 565591	278257 278257 556514

1707800

15182342

00

25000

15157342

7454861

7702481

7578673

Block No. Lot No. Qualification Account No.	Land Dimensions Building Description Additional Lots Acreage	Prop. Class	Owner's Name Address City State Property Location	Billing Code Zip Code	Land Improvement Exemption Net Total	2021 Property Tax Special Dist	2021 Total Tax Deduction Net Tax	Amt.Billed 2021 1st Q 2nd Q Total	2nd Half 2021 3rd Q 4th Q Total	Preliminary 2022 Tax 1st Q 2nd Q Total
40 10	90X115 1SF1G-5.5-3-1 .2376	2	PILIEGO, WILLIAM & SANDFORD, ELIZ 48 HOLLAND DR CLARK, NJ 48 HOLLAND DR	07066 R100 20	47000 62600 109600	974344	974344 00	239613 239613	247559 247559	243586 243586
40 11 1146-SF.	90X115 1SF1G-6-3-1 .2376	2	STODDARD, THOMAS & GRACE 56 HOLLAND DR CLARK, N J 56 HOLLAND DR	07066 R100 20	47000 61500 108500	964565	964565 -25000 939565	230959 230958	238824 238824	234892 234891
40 12 1896-SF.	90X115 1SF1G-6-3-1 .2376	2	CORRARO, FREDERICK & LORRAINE 62 HOLLAND DR CLARK, N J 62 HOLLAND DR	07066 R100 20	47000 97800 144800	1287272	1287272 00	316569 316569	327067 327067	321818 321818
40 13 2523-SF.	90X115 1SF1G-5.5-3-1 .2376	2	MOCK, PETER H & MARY ANN 70 HOLLAND DR CLARK, N J 70 HOLLAND DR	07066 R100 20	47000 106900 153900	1368171	1368171 00	336464 336464	347622 347621	342043 342043
40 14	92X115 1SF2G-6-3-1 .2429	2	SCHAEFER, JOSEPH J & MARY A 78 HOLLAND DR CRANFORD, NJ 78 HOLLAND DR	07066 R100 20	47000 74900 121900	1083691	1083691 00	266504 266504	275342 275341	270923 270923
40 15.01 1410-SF.	100X150 1SF1G-6-3-2 .3444	2	LISOWSKI, JAN & SWIERAD, JADWIGA 52 SHEROLD RD CLARK, N J 52 SHEROLD ROAD	07066 R100 20	49900 45100 95000	844550	844550 00	207694 207694	214581 214581	211138 211137
40 15.02 1360-SF.	85X110 1SF1G-7-3-1.5 .2146	2	LA MASTRA FAMILY LLC 9 JACOBS LA SCOTCH PLAINS, NJ 50 SHEROLD ROAD	07076 R100 20	47000 68500 115500	1026795	1026795 00	252512 252512	260886 260885	256699 256699
40 15.03 1688-SF.	80X100 1SF1G-7-3-2 .1837	2	BRENNAN, ROBERT & ARLENE 48 SHEROLD RD CLARK, N J 48 SHEROLD ROAD	07066 R100 20	47000 90300 137300	1220597	1220597 00	300173 300172	310126 310126	305150 305149
40 15.04		2	ORTEGA, PHILIP AND MEAGHAN 46 SHEROLD RD COLONIA, N J 46 SHEROLD ROAD	07067 20	0 0 0	00	00 00 00	00 00 00	00 00 00	00 00 00
40 16.01	1.597 AC 1.5970	15E	HAZELWOOD CEMETERY MADISON HILL RD CLARK N J MADISON HILL RD	07066 R100 20	*EXEMPT*	00	00 00 00	00 00 00	00 00 00	00 00 00
40 16.02	13.841 AC 13.8410	15E	COUNTY OF UNION 1 ELIZABETH PLAZA ELIZABETH, NJ MADISON HILL RD	07207 R100 20	*EXEMPT*	00	00 00 00	00 00 00	00 00 00	00 00 00
40 16.03	8.177 AC 8.1770	15E	HAZELWOOD CEMETERY MADISON HILL RD CLARK N J MADISON HILL RD	07066 R100 20	*EXEMPT*	00	00 00 00	00 00 00	00 00 00	00 00 00
40 16.04	1.27 ACRES 1.2700	15E	ST MARY CEMETARY 232 CENTRAL AVE RAHWAY, NJ MADISON HILL ROAD	07065	*EXEMPT*	00	00 00 00	00 00 00	00 00 00	00 00 00
40 18	3.13AC 3.1300	15E	ST MARY CEMETERY 232 CENTRAL AV RAHWAY N J MADISON HILL RD	07065 R100 20	*EXEMPT*	00	00 00 00	00 00 00	00 00 00	00 00 00

986500

8769985

00

25000

8744985

4300974

4444011

4372495

Block No. Lot No. Qualification Account No.	Land Dimensions Building Description Additional Lots Acreage	Prop. Class	Owner's Name Address City State Property Location	Billing Code Zip Code	Land Improvement Exemption Net Total	2021 Property Tax Special Dist	2021 Total Tax Deduction Net Tax	Amt.Billed 2021 1st Q 2nd Q Total	2nd Half 2021 3rd Q 4th Q Total	Preliminary 2022 Tax 1st Q 2nd Q Total
40 19	1.97AC 1.9700	15E	ST MARY CEMETERY 232 CENTRAL AVE RAHWAY N J MADISON HILL RD	07065 R100 20	*EXEMPT*	00	00 00 00	00 00 00	00 00 00	00 00 00
40 22	3.83AC 3.8300	15E	ST MARY CEMETERY 232 CENTRAL AVE RAHWAY N J MADISON HILL RD	07065 R100 20	*EXEMPT*	00	00 00 00	00 00 00	00 00 00	00 00 00
40 23	100X145 .3329	2	IWANICKI, ALEXANDREA & GONZALEZ, J 683 MADISON HILL ROAD CLARK, NJ 683 MADISON HILL ROAD	07066 R100 20	45000 134000 179000	1591310	1591310 00 1591310	404457 404456 808913	391199 391198 782397	397828 397827 795655
40 24.0101	1.48 AC 1.4800	15E	COUNTY OF UNION ELIZABETHTOWN PLAZA ELIZABETH, NJ 675 MADISON HILL ROAD	07207 R150 20	*EXEMPT*	00	00 00 00	00 00 00	00 00 00	00 00 00
40 25 1836-SF.	8.84 AC 8.8400	15C	THE COUNTY OF UNION 2 ELIZABETHTOWN PLAZA ELIZABETH, NJ 659 MADISON HILL ROAD	07207 R150 20	*EXEMPT*	00	00 00 00	00 00 00	00 00 00	00 00 00
40 27	3 AC 3.0000	15C	THE COUNTY OF UNION 2 ELIZABETHTOWN PLAZA ELIZABETH, NJ 659 MADISON HILL RD	07207 P 20	*EXEMPT*	00	00 00 00	00 00 00	00 00 00	00 00 00
40 28 1746-SF.	93X125 1SF1G-6-3-1 .2669	2	PUCCI, LOUIS & ANGELA 159 HAYES AVE CLARK, N J 159 HAYES AVE	07066 R100 20	50000 55000 105000	933450	933450 00 933450	229557 229556 459113	237169 237168 474337	233363 233362 466725
40 29	85 X 125 1SF1G-5-3-1 .2439	2	KURZWEIL, KEVIN & JACQUELINE 153 HAYES AVE CLARK, NJ 153 HAYES AVE	07066 R100 20	47000 74800 121800	1082802	1082802 00 1082802	266286 266285 532571	275116 275115 550231	270701 270700 541401
40 30 1290-SF.	85X125 1SF1G-6.5-3-1.5 .2439	2	SIMMONS, THOMAS J. & JOYCE M. 147 HAYES AVE CLARK, N J 147 HAYES AVE	07066 R100 20	47000 69600 116600	1036574	1036574 V1 -25000 1011574	248667 248667 497334	257120 257120 514240	252894 252893 505787
40 31	89X125 1SF2G-6-3-1 .2554	2	GARGIULO, PHILIP & VEGA, MICHELLE 143 HAYES AVE CLARK, NJ 143 HAYES AVE	07066 R100 20	47000 69700 116700	1037463	1037463 00 1037463	255136 255135 510271	263596 263596 527192	259366 259366 518732
40 32 1608-SF.	90X150 2SF2G- .3099	2	GASPAR, CARLOS J F & SUSAN F 137 HAYES AVE CLARK, N J 137 HAYES AVE	05685 07066 R100 19	53300 83000 136300	1211707	1211707 00 1211707	297986 297986 595972	307868 307867 615735	302927 302927 605854
40 33	91X120 1SF1G-7-3-1 .2507	2	SBLENDORIO, FRANK & MARY M 133 HAYES AVE CLARK, NJ 133 HAYES AVE	07066 R100 19	47000 68400 115400	1025906	1025906 00 1025906	252294 252293 504587	260660 260659 521319	256477 256476 512953
40 34	85X116 1SF1G-7-4-2 .2264	2	LAURIE, BRANDON & COLLEEN 127 HAYES AVE CLARK, NJ 127 HAYES AVE	07066 R100 19	47000 75300 122300	1087247	1087247 00 1087247	267379 267378 534757	276245 276245 552490	271812 271812 543624
40 35 1036-SF.	85X120 1SF1G-5.5-3-1 .2342	2	NOVAK, JOHN & CLAUDIA 121 HAYES AVE CLARK, NJ 121 HAYES AVE	07066 R100 19	44600 107900 152500	1355725	1355725 00 1355725	333404 333403 666807	344459 344459 688918	338932 338931 677863

1165600

10362184

00

25000

10337184

5110325

5226859

5168594

Block No. Lot No. Qualification Account No.	Land Dimensions Building Description Additional Lots Acreage	Prop. Class	Owner's Name Address City State Property Location	Billing Code Zip Code	Land Improvement Exemption Net Total	2021 Property Tax Special Dist	2021 Total Tax Deduction Net Tax	Amt.Billed 2021 1st Q 2nd Q Total	2nd Half 2021 3rd Q 4th Q Total	Preliminary 2022 Tax 1st Q 2nd Q Total
40 36 1696-SF.	91X130 2SF1G-7-3-1.5 .2716	2	DA COSTA, NELSON & ANA PAULA 115 HAYES AVE CLARK, N J 115 HAYES AVE	07066 R100 19	44600 79300 123900	1101471	1101471 00 1101471	270877 270876 541753	279859 279859 559718	275368 275368 550736
40 37.01 1638-SF.	.499 AC 1.5SF1G-5-2-1 .4990	2	AVIRAM, DANNY & ANNE H 95 HAYES AVE CLARK, N J 95 HAYES AVE	00672 07066 R100 19	52000 88100 140100	1245489	1245489 00 1245489	306294 306294 612588	316451 316450 632901	311373 311372 622745
40 37.02 2919-SF.	.502 AC 8.5-4-2.5 .5020	2	NOBRE, AGOSTINHO M & TERESA M 105 HAYES AVE CLARK, NJ 105 HAYES AVE	00660 07066 R100 19	52000 140800 192800	1713992	1713992 00 1713992	421509 421509 843018	435487 435487 870974	428498 428498 856996
40 38 2902 SF	143X307 1.5SF2G 1.0078	2	AMORIN, DELIO & AUREA 83 HAYES AVE CLARK, N J 83 HAYES AVE	05685 07066 R100 19	66000 94000 160000	1422400	1422400 00 1422400	349800 349800 699600	361400 361400 722800	355600 355600 711200
40 39.01 2417 SF	150X129 1SF1G-7-3-1 .4442	2	MATHIS, KATHLEEN & HARRY C 65 HAYES AVE CLARK, N J 65 HAYES AVE	07066 R100 19	54700 109800 164500	1462405	1462405 00 1462405	359639 359638 719277	371564 371564 743128	365602 365601 731203
40 39.02 2320-SF.	118X150 2SF2AGL-7-3-2.5 .4063	2	SMITH, RONALD S & DENISE-MOSER 73 HAYES AVE CLARK, N J 73 HAYES AVE	00660 07066 R100 19	53700 92700 146400	1301496	1301496 00 1301496	320067 320067 640134	330681 330681 661362	325374 325374 650748
40 40 2526-SF.	50X335 2SB2G-7-3-2.5 .3845	2	LA STELLA, VINCENT J & MARY BETH 16 STATE ST CLARK, NJ 16 STATE ST	07066 R100 19	50000 100300 150300	1336167	1336167 00 1336167	328594 328593 657187	339490 339490 678980	334042 334042 668084
40 41 1595-SF.	95X150 2SF1G-6-3-1.5 .3271	2	KING, WILLIAM L & CANDACE D 20 STATE ST CLARK, N J 20 STATE ST	07066 R100 19	52000 83000 135000	1200150	1200150 00 1200150	295144 295144 590288	304931 304931 609862	300038 300037 600075
40 42 1410-SF.	40X190 2SF1G-8-4-2.5 .1745	2	WILLS, ROBERT J & RUTHANN 22 STATE ST CLARK, N J 22 STATE ST	07066 R100 19	47000 75800 122800	1091692	1091692 00 1091692	268472 268471 536943	277375 277374 554749	272923 272923 545846
40 43 1352-SF.	150X162 1SF2G-6.5-3-1 .5579	2	SARAFIN, PATRICIA J 621 MADISON HILL RD CLARK, NJ 621 MADISON HILL ROAD	07066 R150 19	49500 76900 126400	1123696	1123696 00 1123696	276342 276342 552684	285506 285506 571012	280924 280924 561848
40 43.01 2654 SF	104X224 2SF1G-7-3-2 .5348	2	PARK, YOUN HO & JANE S 26 STATE ST CLARK, N J 26 STATE ST	07066 R100 19	51200 92600 143800	1278382	1278382 00 1278382	314383 314383 628766	324808 324808 649616	319596 319595 639191
40 43.02 3154 SF	103X150 2SF2G-8-4-2.5 .3547	2	SANCHEZ, ANTHONY J & RHONDA 605 MADISON HILL RD CLARK, N J 605 MADISON HILL ROAD	00660 07066 R150 19	45700 122900 168600	1498854	1498854 00 1498854	368602 368602 737204	380825 380825 761650	374714 374713 749427
40 43.03 100X150 2SF2G-8-4-2.5 .3444		2	AZEVEDO, OLIVIA & AZOUZ, NORMAN 4 ROLLING HILL WAY CLARK, N J 4 ROLLING HILL WAY	07066 R150 19	52100 115600 167700	1490853	1490853 00 1490853	366635 366634 733269	378792 378792 757584	372714 372713 745427
40 43.04 100X150 2SF2G-7-3-2.5 .3444		2	BAIAO, LINA M, ET ALS 6 ROLLING HILL WAY CLARK, NJ 6 ROLLING HILL WAY	07066 R150 19	52100 109100 161200	1433068	1433068 00 1433068	352424 352423 704847	364111 364110 728221	358267 358267 716534

Block No. Lot No. Qualification Account No.	Land Dimensions Building Description Additional Lots Acreage	Prop. Class	Owner's Name Address City State Property Location	Billing Code Zip Code	Land Improvement Exemption Net Total	2021 Property Tax Special Dist	2021 Total Tax Deduction Net Tax	Amt.Billed 2021 1st Q 2nd Q Total	2nd Half 2021 3rd Q 4th Q Total	Preliminary 2022 Tax 1st Q 2nd Q Total
40 43.05	100X150 2SF2G .3444	2	MERENDINO LIVING TRUST 8 ROLLING HILL WAY CLARK, NJ 8 ROLLING HILL WAY	07066 R150 19	52100 108400 160500	1426845	1426845 00 1426845	350894 350893 701787	362529 362529 725058	356712 356711 713423
40 43.06	123X123 2SF2G-8-4-2.5 .3473	2	RIZZO, STEVEN & ANNE MARIE NOLAN- 10 ROLLING HILL WAY CLARK, N J 10 ROLLING HILL WAY	00672 07066 R150 19	52200 135000 187200	1664208	1664208 00 1664208	409266 409266 818532	422838 422838 845676	416052 416052 832104
40 43.07	114X129 2SF2G-8-4-2.5 .3376	2	SOARES, VICTOR & MARIA 3 PARTRIDGE RUN CLARK, N J 3 PARTRIDGE RUN	07066 R150 19	52000 124000 176000	1564640	1564640 00 1564640	384780 384780 769560	397540 397540 795080	391160 391160 782320
40 43.08 2346 SF	112X135 2SF2G-8-4-2.5 .3471	2	WEISENSE, ROBERT G & MARIA 1 PARTRIDGE RUN CLARK, N J 1 PARTRIDGE RUN	07066 R150 19	52000 124500 176500	1569085	1569085 00 1569085	385874 385873 771747	398669 398669 797338	392272 392271 784543
40 43.09 2216-SF.	LR MARY LOU .0000	2	PALUMBO, PASQUALE, LEONARD; DUFFY, J 2 GROUSE LA CLARK, N J 2 GROUSE LANE	07066 R150 19	52500 108100 160600	1427734	1427734 00 1427734	351112 351112 702224	362755 362755 725510	356934 356933 713867
40 43.10 2448-SF.	100X159 2SF2G-8-4-2.5 .3650	2	CHAILLET, RICHARD & DONNA P 4 GROUSE LA CLARK, NJ 4 GROUSE LANE	07066 R150 19	52600 129300 181900	1617091	1617091 00 1617091	397679 397679 795358	410867 410866 821733	404273 404273 808546
40 43.11 3120-SF.	51X170IRR 2SF2G-8.5-5-3 .0000	2	MIDRANO, KENNETH & MARIA 6 GROUSE LA CLARK, N J 6 GROUSE LANE	00660 07066 R150 19	48100 119200 167300	1487297	1487297 00 1487297	365760 365760 731520	377889 377888 755777	371825 371824 743649
40 43.12 2112 SF	70X157 2SF2G .2523	2	KARAYIANNIDIS, DEMETRIOS & EFTIHIA 8 GROUSE LA CLARK, N J 8 GROUSE LANE	07066 R150 19	53800 98600 152400	1354836	1354836 00 1354836	333185 333184 666369	344234 344233 688467	338709 338709 677418
40 43.13	101X150 2SF2G-8-4-2.5 .3478	2	LOTANO, ARLINE M 10 GROUSE LANE CLARK, NJ 10 GROUSE LANE	07066 R150 19	52200 133400 185600	1649984	1649984 00 1649984	405768 405768 811536	419224 419224 838448	412496 412496 824992
40 43.14	161X178 2SF2G-8-4-2.5 .6579	2	POLICHRONIS, ILIAS & ANNA 18 ROLLING HILL WAY CLARK, N J 18 ROLLING HILL WAY	00660 07066 R150 19	52000 113100 165100	1467739	1467739 00 1467739	360950 360950 721900	372920 372919 745839	366935 366935 733870
40 43.15	126X183 2SF2G .5293	2	FALZONE, ANTHONY & MARIA P 21 ROLLING HILL WAY CLARK, N J 21 ROLLING HILL WAY	07066 R150 19	52000 135200 187200	1664208	1664208 00 1664208	409266 409266 818532	422838 422838 845676	416052 416052 832104
40 43.16	95X136 2SF2G .2966	2	PUMA, JOAN A. 19 ROLLING HILL WAY CLARK N.J. 19 ROLLING HILL WAY	07066 R150 19	52000 114600 166600	1481074	1481074 00 1481074	364230 364229 728459	376308 376307 752615	370269 370268 740537
40 43.17	100X150 2SF3G .3444	2	ADAMCZYK, ROBERT & KATHERINE 17 ROLLING HILL WAY CLARK, NJ 17 ROLLING HILL WAY	07066 R150 19	52000 163000 215000	1911350	1911350 00 1911350	605810 605810 1211620	349865 349865 699730	477838 477837 955675
40 43.18	100X150 2SF2G .3444	2	MARCZEWSKI, JAMES JR & CHRISTINE 15 ROLLING HILL WAY CLARK, NJ 15 ROLLING HILL WAY	07066 R150 19	52100 127900 180000	1600200	1600200 00 1600200	393525 393525 787050	406575 406575 813150	400050 400050 800100

Block No. Lot No. Qualification Account No.	Land Dimensions Building Description Additional Lots Acreage	Prop. Class	Owner's Name Address City State Property Location	Billing Code Zip Code	Land Improvement Exemption Net Total	2021 Property Tax Special Dist	2021 Total Tax Deduction Net Tax	Amt.Billed 2021 1st Q 2nd Q Total	2nd Half 2021 3rd Q 4th Q Total	Preliminary 2022 Tax 1st Q 2nd Q Total
40 43.19	100X150 2SF2G-8-4-2.5 .3444	2	GIANNOBILE, ALFONSO & BETH 13 ROLLING HILL WAY CLARK, N J 13 ROLLING HILL WAY	00660 07066 R150 19	52100 113600 165700	1473073	1473073 00	362262 362262 724524	374275 374274 748549	368269 368268 736537
40 43.20	101X150 2SF2G .3478	2	SIGNORELLA, JOSEPH & SUSAN 11 ROLLING HILL WAY CLARK, N J 11 ROLLING HILL WAY	00660 07066 R150 19	52200 110600 162800	1447292	1447292 00	355922 355921 711843	367725 367724 735449	361823 361823 723646
40 43.21	100X150 2SF2G-8-4-2.5 .3444	2	KRISTEN, ANTON G JR 9 ROLLING HILL WAY CLARK, NJ 9 ROLLING HILL WAY	07066 R150 19	52300 130200 182500	1622425	1622425 00	398991 398991 797982	412222 412221 824443	405607 405606 811213
40 43.22	100X150 2SF2G-8-4-2.5 .3444	2	VILL, CHARLES & SHARON 7 ROLLING HILL WAY CLARK N J 7 ROLLING HILL WAY	05685 07066 R150 19	52100 128700 180800	1607312	1607312 00	395274 395274 790548	408382 408382 816764	401828 401828 803656
40 43.23	100X150 2SF2G .3444	2	CASTAGNINO, JOSEPH & FRIDA 5 ROLLING HILL WAY CLARK, NJ 5 ROLLING HILL WAY	07066 R150 19	52100 98300 150400	1337056	1337056 00	328812 328812 657624	339716 339716 679432	334264 334264 668528
40 43.24	100X150 2SF2G-8-4-2.5 .3444	2	AYRE, ANTHONY & DENISE 3 ROLLING HILL WAY CLARK N J 3 ROLLING HILL WAY	00660 07066 R150 19	52100 115500 167600	1489964	1489964 00	366416 366415 732831	378567 378566 757133	372491 372491 744982
40 44.01 2018-SF.	61X258 1.5SF1G-8-4-3 .3613	2	ORLOWSKI, MARK C & LISA A 629 MADISON HILL RD CLARK, NJ 629 MADISON HILL ROAD	00672 07066 R150 19	45300 74500 119800	1065022	1065022 00	261913 261913 523826	270598 270598 541196	266256 266255 532511
40 45.01	61X250 1.5SF-6-3-2 .3501	2	ESPOSITO, KENNETH; JOHNSON, STEPHAN 625 MADISON HILL RD CLARK, N J 625 MADISON HILL ROAD	00672 07066 R150 19	45300 62700 108000	960120	960120 00	236115 236115 472230	243945 243945 487890	240030 240030 480060
40 45.02 3193-SF.	120 X235 -4-2.5 2SF2AGL3193-8.5 .6474	2	BURNS, JOHN & JANE 2 PARTRIDGE RUN CLARK, N J 2 PARTRIDGE RUN	05685 07066 R150 19	59700 174900 234600	2085594	2085594 00	512895 512894 1025789	529903 529902 1059805	521399 521398 1042797
40 45.03	120 X 125 2SF2AGX2804 .3444	2	RENDEIRO, PAUL & JAIME 4 PARTRIDGE RUN CLARK, NJ 4 PARTRIDGE RUN	07066 R150 19	52000 157500 209500	1862455	1862455 00	458020 458019 916039	473208 473208 946416	465614 465614 931228
40 46	107X374 1.5SF1G .9187	15C	TOWNSHIP OF CLARK 430 WESTFIELD AVE CLARK, N J 593 MADISON HILL ROAD	07066 R150 19	*EXEMPT*	00	00 00 00	00 00 00	00 00 00	00 00 00
40 47	90X362 1SB .7479	2	ASHLEY, DREW REVOCABLE LIVING TRUST 338 LAS OLAS DR MELBOURNE BEACH, FL 581 MADISON HILL ROAD	32951 R150 19	55200 62200 117400	1043686	1043686 00	256666 256666 513332	265177 265177 530354	260922 260921 521843
40 49.01	.353 AC .3530	2	SAHAYARAJ, LINDA & RAMKUMAR, UMA 1 HARTMAN COURT CLARK, NJ 1 HARTMAN COURT	07066 R150 19	45300 193100 238400	2119376	2119376 00	521202 521202 1042404	538486 538486 1076972	529844 529844 1059688
40 49.02	.346 AC .3460	2	STORY, ANDREW & JENNIFER 3 HARTMAN COURT CLARK, NJ 3 HARTMAN COURT	07066 R150 19	45100 191400 236500	2102485	2102485 00	517049 517048 1034097	534194 534194 1068388	525622 525621 1051243

Block No. Lot No. Qualification Account No.	Land Dimensions Building Description Additional Lots Acreage	Prop. Class	Owner's Name Address City State Property Location	Billing Code Zip Code	Land Improvement Exemption Net Total	2021 Property Tax Special Dist	2021 Total Tax Deduction Net Tax	Amt.Billed 2021 1st Q 2nd Q Total	2nd Half 2021 3rd Q 4th Q Total	Preliminary 2022 Tax 1st Q 2nd Q Total
40 49.03	.346 AC .3460	2	MARTINO, FRANK JR. & ANTOINETTE 5 HARTMAN CT CLARK, NJ 5 HARTMAN COURT	07066 R150 19	45100 171700 216800	1927352	1927352 00	473979 473979	489697 489697	481838 481838
40 49.04	.989 AC .9890	2	SENOFONTE, VICTOR & KATHERINE 7 HARTMAN CT CLARK, NJ 7 HARTMAN COURT	00672 07066 R150 19	58000 225000 283000	2515870	2515870 00	618709 618709	639226 639226	628968 628967
40 49.05	.664 AC .6640	2	DE SOUSA, TONY MARTINS & CHRISTINE 9 HARTMAN COURT CLARK, NJ 9 HARTMAN COURT	07066 R150 19	51500 133000 184500	1640205	1640205 00	403364 403363	416739 416739	410052 410051
40 50.01	.30AC .3000	2	BOSCO, V SAVARIDOSS ET ALS 2 HARTMAN CT CLARK, NJ 2 HARTMAN CT	07066 R150 19	45100 165300 210400	1870456	1870456 00	459987 459987	475241 475241	467614 467614
40 50.02	90 X 193 .3988	2	ROSETTI, CARMINE & EMILY 4 HARTMAN COURT CLARK, NJ 4 HARTMAN COURT	07066	46300 183700 230000	2044700	2044700 00	502838 502838	519512 519512	511175 511175
40 50.03	98 X 161 .3622	1	LETTINI, DOMENICO P & FAUSTA 31 DORIS WAY CLARK, NJ 6 HARTMAN COURT	07066	45300 0 45300	402717	402717 00	99038 99037	102321 102321	100680 100679
40 50.04	.565 ACRES .5650	1	LETTINI, DOMENICO P & FAUSTA 31 DORIS WAY CLARK, NJ 8 HARTMAN COURT	07066	49500 0 49500	440055	440055 00	108220 108219	111808 111808	110014 110014
40 51.01	100X262 1.5SF2G-6-2-1 .6015	2	HANSEN, JOE 551 MADISON HILL RD CLARK, N J 551 MADISON HILL ROAD	07066 R150 19	46100 85200 131300	1167257	1167257 00	287055 287055	296574 296573	291815 291814
40 52	80X127 IRR 2SF2G .0000	2	BELTRAN, JENNIFER & PRADO, LISA 13 CLAUS ROAD CLARK, NJ 545 MADISON HILL ROAD	07066 R150 19	40000 67900 107900	959231	959231 00	235897 235896	243719 243719	239808 239808
40.01 43.25	101X150 2SF2G-8-4-2.5 .3478	2	CASSIDY, KEITH & SANDRA 12 ROLLING HILL WAY CLARK, N J 12 ROLLING HILL WAY	07066 R150 19	52100 114300 166400	1479296	1479296 00	363792 363792	375856 375856	369824 369824
40.01 43.26	101X150 2SF2G-8-4-2.5 .3478	2	SMITH, MICHAEL & JULIANNE 7 GROUSE LANE CLARK, NJ 7 GROUSE LANE	07066 R150 19	53300 101100 154400	1372616	1372616 00	337557 337557	348751 348751	343154 343154
40.02 1	90X156 .3223	2	XIDIAS, EMMANUEL & ROZALIA 52 HAYES AVE CLARK, NJ 52 HAYES AVE	07066 R100 20	52000 177000 229000	2035810	2035810 00	500652 500651	517254 517253	508953 508952
40.02 2	110X150 IRR 1SF1G-6.5-3-2 .0000	2	MACDERMANT, JACLYN & KIRMALES, JOHN 51 SHEROLD ROAD CLARK, NJ 51 SHEROLD ROAD	07066 R100 20	53000 79800 132800	1180592	1180592 00	330780 330780	259516 259516	295148 295148
40.02 15.05 1203-SF.	135X150 IRR 1SF1G-5.5-3-1.5 .0000	2	TRAVISANO, FRANK ROCCO & DONNA LYNN 49 SHEROLD RD CLARK, NJ 49 SHEROLD ROAD	00660 07066 R100 20	55100 68700 123800	1100582	1100582 00	270658 270658	279633 279633	275146 275145

Block No. Lot No. Qualification Account No.	Land Dimensions Building Description Additional Lots Acreage	Prop. Class	Owner's Name Address City State Property Location	Billing Code Zip Code	Land Improvement Exemption Net Total	2021 Property Tax Special Dist	2021 Total Tax Deduction Net Tax	Amt.Billed 2021 1st Q 2nd Q Total	2nd Half 2021 3rd Q 4th Q Total	Preliminary 2022 Tax 1st Q 2nd Q Total
40.02 15.06	77X124 1SF1G-7-3-2 .2192	2	SILWA, LUKASZ & MAGDALENA 47 SHEROLD ROAD CLARK, NJ 47 SHEROLD ROAD	07066 R100 20	47000 72000 119000	1057910	1057910 00 1057910	260164 260164 520328	268791 268791 537582	264478 264477 528955
41 1	100X200 1SF2G-7-3-2 .4591	2	SARULLO, PATRICK L JR & JILLIAN L 15 STATE ST CLARK, NJ 15 STATE ST	07066 R100 19	55000 97000 152000	1351280	1351280 00 1351280	332310 332310 664620	343330 343330 686660	337820 337820 675640
41 4	104X96 2SF1G .2292	2	LECHNER, CHRISTOPHER F & TARA M 19 STATE ST CLARK, NJ 19 STATE ST	07066 R100 19	52000 142400 194400	1728216	1728216 00 1728216	425007 425007 850014	439101 439101 878202	432054 432054 864108
41 5	86X110 2SF2G .2172	2	MONZON, JOSEPH B & MARILYN 21 STATE ST CLARK, NJ 21 STATE ST	07066 R100 19	52000 81000 133000	1182370	1182370 00 1182370	290772 290771 581543	300414 300413 600827	295593 295592 591185
41 6 2348 SF	40X170 2SF2G .1561	2	GROTE, JAMES F & PATRICIA M 23 STATE ST CLARK, N J 23 STATE ST	07066 R100 19	52000 122300 174300	1549527	1549527 00 1549527	381064 381063 762127	393700 393700 787400	387382 387382 774764
41 7	46X97 2SF1G-7-3-2.5 .1024	15F	HAMMOND, TRUDY & DUA, NANA 25 STATE ST CLARK, NJ 25 STATE ST	07066 R100 19	*EXEMPT*	00	00 00 00	00 00 00	00 00 00	00 00 00
41 8 2332-SF.	122X97 2SF1G-8-4-1.5 .2717	2	WONG, PO TING & SHAU-NING LEE- 27 STATE ST CLARK, N J 27 STATE ST	00660 07066 R100 19	52000 106500 158500	1409065	1409065 00 1409065	346521 346521 693042	358012 358011 716023	352267 352266 704533
42 1 1120-SF.	81X120 1SB1G-6-3-1 .2231	2	FRASCA, VINCENT & PATRICIA 3 LEFFERTS LA CLARK, N J 3 LEFFERTS LANE	07066 R-75 21	42100 54600 96700	859663	859663 00 859663	211411 211410 422821	218421 218421 436842	214916 214916 429832
42 2	66X120 1SF1G .1818	2	WALSH, PATRICIA A 7 LEFFERTS LA CLARK, N J 7 LEFFERTS LANE	07066 R-75 21	40200 67100 107300	953897	953897 W1 -25000 928897	228335 228335 456670	236114 236113 472227	232225 232224 464449
42 3 1136 SF	60X120 1SF1G-4.5-2-1 .1653	2	MATEUS, LUIS & RUSSO, MELISSA 15 LEFFERTS LA CLARK, N J 15 LEFFERTS LANE	07066 R-75 21	39900 53700 93600	832104	832104 00 832104	204633 204633 409266	211419 211419 422838	208026 208026 416052
42 4	66X120 .1818	2	DISPORTO, EMANUEL C JR & LORI 17 LEFFERTS LANE CLARK, NJ 17 LEFFERTS LANE	07066 R-75 21	40100 147000 187100	1663319	1663319 00 1663319	409048 409047 818095	422612 422612 845224	415830 415830 831660
42 5 1544 SF	90X120 1SF1G .2479	2	STALKER, PHYLLIS A 23 LEFFERTS LA CLARK, N J 23 LEFFERTS LANE	07066 R-75 21	41700 50800 92500	822325	822325 V1 -25000 797325	195979 195978 391957	202684 202684 405368	199332 199331 398663
42 6	90X120 1SF1G .2479	2	ALBERTI, RENALD JR 31 LEFFERTS LANE CLARK, NJ 31 LEFFERTS LANE	07066 R-75 21	41700 77200 118900	1057021	1057021 00 1057021	259946 259945 519891	268565 268565 537130	264256 264255 528511
42 7 1536 SF	61X120 1.5SF2G .1680	2	IANCO, FRANK & CHRISTINA 37 LEFFERTS LA CLARK, N J 37 LEFFERTS LANE	07066 R-75 21	39900 75300 115200	1024128	1024128 00 1024128	251856 251856 503712	260208 260208 520416	256032 256032 512064

1742500

15490825

00

50000

15440825

7594086

7846739

7720416

Block No. Lot No. Qualification Account No.	Land Dimensions Building Description Additional Lots Acreage	Prop. Class	Owner's Name Address City State Property Location	Billing Code Zip Code	Land Improvement Exemption Net Total	2021 Property Tax Special Dist	2021 Total Tax Deduction Net Tax	Amt.Billed 2021 1st Q 2nd Q Total	2nd Half 2021 3rd Q 4th Q Total	Preliminary 2022 Tax 1st Q 2nd Q Total
42 8	95X120 1SF2G .2617	2	FLICEK, FRANCIS 43 LEFFERTS LANE CLARK, NJ 43 LEFFERTS LANE	07066 R-75 21	42100 80000 122100	1085469	1085469 00 1085469	266942 266941 533883	275793 275793 551586	271368 271367 542735
42 9	90X120 1SB2G-6-3-1 .2479	2	STEARNS, BRANDON & TAMIE 53 LEFFERTS LANE CLARK, NJ 53 LEFFERTS LANE	07066 R-75 21	41700 86200 127900	1137031	1137031 00 1137031	279622 279621 559243	288894 288894 577788	284258 284258 568516
42 10 1768 SF	120X120 1SF1G-5-3-2 .3306	2	SOJA, BRIAN J & ANGELA M 61 LEFFERTS LA CLARK, N J 61 LEFFERTS LANE	07066 R-75 21	43700 84700 128400	1141476	1141476 00 1141476	280715 280714 561429	290024 290023 580047	285369 285369 570738
42 12	137X120 1SB2G-9-5-2 LR: SYLVIA VERRASTRO .3774	2	VERRASTRO FAMILY TRUST 67 LEFFERTS LANE CLARK, NJ 67 LEFFERTS LANE	07066 R-75 21	44700 109600 154300	1371727 W1	1371727 -25000 1346727	331089 331088 662177	342275 342275 684550	336682 336682 673364
42 14 1292 SF	92X120 2SF2G-7-3-1.5 .2534	2	BOCK, ROBERT S & DIANA M 75 LEFFERTS LA CLARK, NJ 75 LEFFERTS LANE	00672 07066 R-75 21	44200 68900 113100	1005459	1005459 00 1005459	247265 247265 494530	255465 255464 510929	251365 251365 502730
42 15 1296 SF	90X120 1SB1G .2479	2	PLAWISCHAK, ELIZABETH 81 LEFFERTS LA CLARK, N J 81 LEFFERTS LANE	07066 R-75 21	43900 79400 123300	1096137 S1	1096137 -25000 1071137	263315 263315 526630	272254 272253 544507	267785 267784 535569
42 16 1446 SF	60X120 1SF1G .1653	2	GUEVARA, NICHOLAS & THERESA 87 LEFFERTS LA CLARK, N J 87 LEFFERTS LANE	07066 R-75 21	42000 68600 110600	983234	983234 00 983234	241800 241799 483599	249818 249817 499635	245809 245808 491617
42 17 1880-SF.	90X120 +1.5 1.5SF1G-7.5-4- .2479	2	WILKINSON, KENNETH F & DANIELLE M 95 LEFFERTS LA CLARK, N J 95 LEFFERTS LANE	07066 R-75 21	43900 85500 129400	1150366	1150366 00 1150366	282901 282901 565802	292282 292282 584564	287592 287591 575183
42 18	90X120 .2479	2	OLIVEIRA, SANDRA & BRAJCZEWSKI, JOHN 101 LEFFERTS LANE CLARK, NJ 101 LEFFERTS LANE	07066 R-75 21	43900 178500 222400	1977136	1977136 00 1977136	486222 486222 972444	502346 502346 1004692	494284 494284 988568
42 19.01	120X120 .3306	2	GALLO, FEDERICO & CHRISTINA 109 LEFFERTS LA CLARK, N J 109 LEFFERTS LANE	07066 R 75 21	46000 143900 189900	1688211	1688211 00 1688211	415169 415169 830338	428937 428936 857873	422053 422053 844106
42 88.02	1.958 1.9580	1	MIDDLESEX WATER COMPANY 1500 RONSON RD ISELIN, NJ MADISON HILL ROAD	08830 R-75 21	183200 0 183200	1628648	1628648 00 1628648	400521 400521 801042	413803 413803 827606	407162 407162 814324
42 88.03	75X100 IRR 2SB2G 8-4-2.5 .0000	2	TASHAROFI, LUCY 2 MELVYN COURT CLARK, NJ 2 MELVYN COURT	07066 30	55000 139500 194500	1729105	1729105 00 1729105	425226 425226 850452	439327 439326 878653	432277 432276 864553
42 88.04	75X100 IRR 2SB2G 8-4-2.5 .0000	2	CARRICK, CHAD S & JESSICA E 4 MELVYN COURT CLARK, NJ 4 MELVYN COURT	07066 30	55000 148400 203400	1808226	1808226 00 1808226	444684 444683 889367	459430 459429 918859	452057 452056 904113
42 88.05	75X100 IRR 2SB2G 8-4-2.5 .0000	2	RAAB, SUSANA & WAYNE 6 MELVYN COURT CLARK, NJ 6 MELVYN COURT	07066 30	55000 145000 200000	1778000	1778000 00 1778000	437250 437250 874500	451750 451750 903500	444500 444500 889000

Block No. Lot No. Qualification Account No.	Land Dimensions Building Description Additional Lots Acreage	Prop. Class	Owner's Name Address City State Property Location	Billing Code Zip Code	Land Improvement Exemption Net Total	2021 Property Tax Special Dist	2021 Total Tax Deduction Net Tax	Amt.Billed 2021 1st Q 2nd Q Total	2nd Half 2021 3rd Q 4th Q Total	Preliminary 2022 Tax 1st Q 2nd Q Total
42 88.06	75X100 IRR 2SB2G 9-4-3.5 .0000	2	SIMOES, OSCAR & CHRISTINA 8 MELVYN COURT CLARK, NJ 8 MELVYN COURT	07066 30	55000 161500 216500	1924685	1924685 00 1924685	473324 473323 946647	489019 489019 978038	481172 481171 962343
42 88.07	75X100 IRR 2SB2G 8-4-3 .0000	2	SALZANO, PETER & DANIELLE 3 MELVYN COURT CLARK, NJ 3 MELVYN COURT	07066 30	55000 135000 190000	1689100	1689100 00 1689100	415388 415387 830775	429163 429162 858325	422275 422275 844550
42 88.08 2572 SQ.	75X100 IRR 2SB2G 9-4-2.5 .0000	2	JACOBSON, JOHN V & VIRGINIA C 1 MELVYN CT CLARK, NJ 1 MELVYN COURT	00672 07066 30	55000 137000 192000	1706880	1706880 00 1706880	419760 419760 839520	433680 433680 867360	426720 426720 853440
42 89.01	26.22 AC 26.2200	15C	COUNTY OF UNION %U.C.OPEN SPACE ADMIN.BLD.ELIZA.PLAZA ELIZABETH, NJ MADISON HILL RD	07207 O 21	*EXEMPT*	00	00 00 00	00 00 00	00 00 00	00 00 00
43 1	60.5X111 1SF1G-4-2-1 .1542	2	MAZZA, GARY J 574 MADISON HILL ROAD CLARK, NJ 574 MADISON HILL ROAD	07066 R-75 21	39300 55700 95000	844550	844550 00 844550	207694 207694 415388	214581 214581 429162	211138 211137 422275
43 2 970-SF.	70.5X111 1SF1G-5-2-1 .1796	2	OBUCH, RONALD W 570 MADISON HILL RD CLARK, N J 570 MADISON HILL ROAD	00660 07066 R-75 21	39200 45400 84600	752094	752094 00 752094	184957 184957 369914	191090 191090 382180	188024 188023 376047
43 3 2099 SF	70X120 2SF2G .1928	2	COLOM, MARCOS & OLIVIA, DAISI 562 MADISON HILL RD CLARK, N J 562 MADISON HILL ROAD	00660 07066 R-75 21	39600 99400 139000	1235710	1235710 00 1235710	303889 303889 607778	313966 313966 627932	308928 308927 617855
43 3.01	70X112 1SF1G-7-3-1.5 .1800	2	STEINER, TARA 14 TERHUNE ROAD CLARK, NJ 14 TERHUNE ROAD	07066 R-75 21	42200 77500 119700	1064133	1064133 00 1064133	257759 257759 515518	274308 274307 548615	266034 266033 532067
43 4	85X100 2SF2G .1951	2	MANALO, RODOLFO V & THERESA A 18 TERHUNE ROAD CLARK, NJ 18 TERHUNE ROAD	07066 R-75 21	42600 83300 125900	1119251	1119251 00 1119251	275249 275249 550498	284377 284376 568753	279813 279813 559626
43 5.01	80X150 1SB1G-6-3-1 .2755	2	HAYDEN, MARC B & CHARLENE J 22 TERHUNE RD CLARK, N J 22 TERHUNE ROAD	00660 07066 R 75 21	44000 74300 118300	1051687	1051687 00 1051687	258634 258633 517267	267210 267210 534420	262922 262922 525844
43 6	88X100 1.5SF2G .2020	2	GATTULLO, ALBERT & JENNIFER 28 TERHUNE ROAD CLARK, NJ 28 TERHUNE ROAD	07066 R-75 21	42800 72100 114900	1021461	1021461 00 1021461	244951 244950 489901	265780 265780 531560	255366 255365 510731
43 7 1680-SF.	85X103 2SF1G-6.5-3-1.5 .2010	2	CEBULA, JOHN & JANET E ROWLEY- 34 TERHUNE RD CLARK, N J 34 TERHUNE ROAD	07066 R-75 21	42600 76800 119400	1061466	1061466 00 1061466	261039 261038 522077	269695 269694 539389	265367 265366 530733
43 8	78X114 1.5SF1G-7-4-1 .2041	2	FALKOWSKI, PAUL & LAUREN 40 TERHUNE ROAD CLARK, NJ 40 TERHUNE ROAD	07066 R-75 21	43200 53500 96700	859663	859663 00 859663	211411 211410 422821	218421 218421 436842	214916 214916 429832
43 9	70X143 1.5SF1G .2298	2	LUGO, ERIE & CHRISTINE 46 TERHUNE ROAD CLARK, NJ 46 TERHUNE ROAD	07066 R-75 21	44100 83700 127800	1136142	1136142 00 1136142	279403 279403 558806	288668 288668 577336	284036 284035 568071

1739800

15466822

00

00

15466822

7586910

7879912

7733414

Block No. Lot No. Qualification Account No.	Land Dimensions Building Description Additional Lots Acreage	Prop. Class	Owner's Name Address City State Property Location	Billing Code Zip Code	Land Improvement Exemption Net Total	2021 Property Tax Special Dist	2021 Total Tax Deduction Net Tax	Amt.Billed 2021 1st Q 2nd Q Total	2nd Half 2021 3rd Q 4th Q Total	Preliminary 2022 Tax 1st Q 2nd Q Total
43 10	103X125 1SF1G .2956	2	PRIME TIME RENOVATIONS LLC 181 STONEHENGE TERRACE CLARK, NJ 30 WHITLEY TERR	07066 R-75 21	47000 65100 112100	996569	996569 00	238829 238829	259456 259455	249143 249142
43 11	60X125 1.5SF1G-5-1-1.5 .1722	2	COSTA, GONCALO F & SINTRA, MELISSA 40 WHITLEY TERR CLARK, NJ 40 WHITLEY TERR	07066 R-75 21	42000 70900 112900	1003681	1003681 00	246828 246828	255013 255012	250921 250920
43 12 1750-SF.	65X171 1.5SF1G-7-3-2.5 .2552	2	ALAGO, MARGARET R & CATALINO 23 WENDELL PL CLARK, NJ 23 WENDELL PL	07066 R-75 21	44100 78300 122400	1088136	1088136 00	267597 267597	276471 276471	272034 272034
43 13	60X171 1SF1G .2355	2	KONOPI, PETER & CAROLYN ANN 21 WENDELL PL CLARK, N J 21 WENDELL PL	07066 R100 21	43600 75100 118700	1055243	1055243 00	259508 259508	268114 268113	263811 263811
43 14 1883 SF	60X171 2SF1G-7-4-2 .2355	2	KAPLUN, JOSEPH M & MARGARET V 19 WENDELL PL CLARK, N J 19 WENDELL PL	07066 R-75 21	46200 84600 130800	1162812	1162812 00	285962 285961	295445 295444	290703 290703
43 15 1492-SF.	60X171 1SF1G-7-3-2 .2355	2	MARKIEWICZ, LAWRENCE SR & GERALDINE 17 WENDELL PL CLARK, N J 17 WENDELL PL	00660 07066 R-75 21	43600 63400 107000	951230 v1	951230 -25000	227679 227679	235436 235436	231558 231557
43 16	60X171 1.5SF1G .2355	2	ROBINSON, RAYMOND & NANCY 15 WENDELL PL CLARK, N J 15 WENDELL PL	07066 R-75 21	43600 75200 118800	1056132	1056132 00	259727 259726	268340 268339	264033 264033
43 17	60X171 1SF1G-7-3-2 .2355	2	BALLARD, BRETT & BLAKE 13 WENDELL PL CLARK, NJ 13 WENDELL PL	07066 R-75 21	43600 72600 116200	1033018	1033018 00	254043 254042	262467 262466	258255 258254
43 18	60X171 1SF1G .2355	2	SOMMERS, LISA M & DAVID W 11 WENDELL PL CLARK, NJ 11 WENDELL PL	07066 R-75 21	43500 84300 127800	1136142	1136142 00	279403 279403	288668 288668	284036 284035
43 19 1256-SF.	60X121 1SF1G-7-3-1 .1667	2	BEACH, ANDREW & CERASA-BEACH, MARY 9 WENDELL PL CLARK, NJ 9 WENDELL PL	07066 R-75 21	42000 58200 100200	890778	890778 00	219063 219062	226327 226326	222695 222694
43 21 1180-SF.	60X171 1.5SF1G-5-2-1 .2355	2	MC ALLISTER, JEAN & ET AL 7 WENDELL PL CLARK, N J 7 WENDELL PL	07066 R-75 21	43600 57000 100600	894334	894334 00	219937 219937	227230 227230	223584 223583
43 22	62X171 1SF1G .2434	2	FEIGHNER, CHRISTOPHER J & COLLEEN 5 WENDELL PL CLARK, NJ 5 WENDELL PL	07066 R-75 21	43800 72300 116100	1032129	1032129 00	253824 253824	262241 262240	258033 258032
43.01 1 2960 SF	90X120 1SF1G-5-2-1 .2479	2	FAGAN, SUSANA 60 WENDELL PL CLARK, N J 60 WENDELL PL	07066 R100 21	47200 148900 196100	1743329	1743329 00	428724 428724	442941 442940	435833 435832
43.01 2 1548-SF.	90X120 1SF1G-6-2-1 .2479	2	SCARDILLI, PHILIP J & SUSAN M MIRTO- 58 WENDELL PL CLARK, N J 58 WENDELL PL	07066 R100 21	47200 72800 120000	1066800	1066800 00	262350 262350	271050 271050	266700 266700

Block No. Lot No. Qualification Account No.	Land Dimensions Building Description Additional Lots Acreage	Prop. Class	Owner's Name Address City State Property Location	Billing Code Zip Code	Land Improvement Exemption Net Total	2021 Property Tax Special Dist	2021 Total Tax Deduction Net Tax	Amt.Billed 2021 1st Q 2nd Q Total	2nd Half 2021 3rd Q 4th Q Total	Preliminary 2022 Tax 1st Q 2nd Q Total
43.01 3	120X120 1.5SF2G-7-4-2 .3306	2	KUZMICKI, MACIEJ 56 WENDELL PL CLARK, NJ 56 WENDELL PL	07066 R-75 21	49300 88600 137900	1225931	1225931 00 1225931	301484 301484 602968	311482 311481 622963	306483 306483 612966
43.01 4	66X120 1.5SF2G .1818	2	FAGAN, SUSANA Y & KEVIN M 60 WENDELL PL CLARK, NJ 54 WENDELL PL	07066 R100 21	42000 101800 143800	1278382	1278382 00 1278382	314383 314383 628766	324808 324808 649616	319596 319595 639191
43.01 5	97X120 1SF1G-5-3-1 .2672	2	BECEIRO, ANTHONY & DIANE 52 WENDELL PL CLARK, NJ 52 WENDELL PL	07066 R100 21	48300 58400 106700	948563	948563 00 948563	233273 233273 466546	241009 241008 482017	237141 237141 474282
43.01 6 3782 SF	90X120 2SF1G .2479	2	BECEIRO, ANTHONY R & DIANE 50 WENDELL PL CLARK, N J 50 WENDELL PL	07066 R100 21	47200 148100 195300	1736217	1736217 00 1736217	426975 426975 853950	441134 441133 882267	434055 434054 868109
43.01 7 1216-SF.	60X120 1.5SF2G-5-3-1 .1653	2	BECK, DANIEL A & NICOLE A 48 WENDELL PL CLARK, N J 48 WENDELL PL	00660 07066 R100 21	42000 54700 96700	859663	859663 00 859663	211411 211410 422821	218421 218421 436842	214916 214916 429832
43.01 8	90X120 .2479	2	MULLIGAN, ELLEN 46 WENDELL PL CLARK, NJ 46 WENDELL PL	07066 R100 21	47200 119800 167000	1484630	1484630 00 1484630	365104 365104 730208	377211 377211 754422	371158 371157 742315
43.01 9	90X120 1.5SCB1G .2479	2	ROSTEK, BRUCE R 50% TENANT IN COMMO 44 WENDELL PL CLARK, NJ 44 WENDELL PL	07066 R100 21	47200 88700 135900	1208151	1208151 00 1208151	297112 297111 594223	306964 306964 613928	302038 302038 604076
43.01 10 2061 SF	60X120 1.5SF2G .1653	2	ZOMMER, JONATHAN 42 WENDELL PL CLARK, NJ 42 WENDELL PL	07066 R100 21	42000 84600 126600	1125474	1125474 00 1125474	276780 276779 553559	285958 285957 571915	281369 281368 562737
43.01 11	78X120 1.5SF1G-5-2-1 .2149	2	O NEILL, ALLISON 40 WENDELL PL CLARK, N J 40 WENDELL PL	07066 R100 21	47000 86900 133900	1190371	1190371 00 1190371	292739 292739 585478	302447 302446 604893	297593 297593 595186
43.01 12	77X120 1.5SF1G .2121	2	ASLAN, STEVEN S & CARLA M 38 WENDELL PL CLARK, NJ 38 WENDELL PL	07066 R100 21	47500 87400 134900	1199261 v1	1199261 -25000 1174261	288676 288675 577351	298455 298455 596910	293566 293565 587131
43.01 13 1544 SF	60X120 2SF1G .1653	2	ECKENRODE, DAVID W & HILIANA L 36 WENDELL PL CLARK, N J 36 WENDELL PL	07066 R100 21	42000 67500 109500	973455	973455 00 973455	239395 239394 478789	247333 247333 494666	243364 243364 486728
43.01 14	60X120 2SF2G-8-4-1.5 .1653	2	COLINERI, JOHN AND AMY 34 WENDELL PLACE CLARK, NJ 34 WENDELL PL	07066 R-75 21	42000 69600 111600	992124	992124 00 992124	243986 243985 487971	252077 252076 504153	248031 248031 496062
43.01 15 1792 SF	60X120 1SB2G .1653	2	LORD, WILLIAM P & JOANN F 32 WENDELL PL CLARK, N J 32 WENDELL PL	07066 R-75 21	42000 60400 102400	910336	910336 00 910336	223872 223872 447744	231296 231296 462592	227584 227584 455168
43.01 16	60X120 .1653	2	EHRHARDT, RANDOLPH L & MARISA 30 WENDELL PL CLARK, NJ 30 WENDELL PL	07066 R-75 21	42000 106000 148000	1315720	1315720 00 1315720	323565 323565 647130	334295 334295 668590	328930 328930 657860

Block No. Lot No. Qualification Account No.	Land Dimensions Building Description Additional Lots Acreage	Prop. Class	Owner's Name Address City State Property Location	Billing Code Zip Code	Land Improvement Exemption Net Total	2021 Property Tax Special Dist	2021 Total Tax Deduction Net Tax	Amt.Billed 2021 1st Q 2nd Q Total	2nd Half 2021 3rd Q 4th Q Total	Preliminary 2022 Tax 1st Q 2nd Q Total
43.01 17	60X120 1SB1G-7-3-1 .1653	2	WOOD, WILLIAM H IV & FARIA, NICOLE 28 WENDELL PL CLARK, NJ 28 WENDELL PL	07066 R-75 21	42000 52500 94500	840105	840105 00 840105	206601 206601 413202	213452 213451 426903	210027 210026 420053
43.01 18	60X120 1SF .1653	2	CADENA, JESSIE & CRYSTAL 26 WENDELL PL CLARK, NJ 26 WENDELL PL	07066 R-75 21	42000 35000 77000	684530	684530 00 684530	162092 162091 324183	180174 180173 360347	171133 171132 342265
43.01 19	90X120 1.5SF1G-8-4-2 .2479	2	MC DONOUGH, ROBERT M & OLGA S 22 WENDELL PL CLARK, N J 22 WENDELL PL	07066 R-75 21	43900 58000 101900	905891 V1	905891 -25000 880891	216529 216529 433058	223917 223916 447833	220223 220223 440446
43.01 20 1232 SF	90X120 2SF1G .2479	2	MULBERRY, MICHAEL & CAROL 20 WENDELL PL CLARK, N J 20 WENDELL PL	07066 R-75 21	43900 60400 104300	927227	927227 00 927227	228026 228026 456052	235588 235587 471175	231807 231807 463614
43.01 21 1816 SF	60X120 1SF1G .1653	2	MATEJEK, ROBERT W & LINDA M 18 WENDELL PL CLARK, N J 18 WENDELL PL	07066 R-75 21	42000 66800 108800	967232 V1	967232 -25000 942232	231614 231614 463228	239502 239502 479004	235558 235558 471116
43.01 22 2044-SF.	60X120 1SF1G-7-4-3 .1653	2	SMITH, ROBERT D & NYDIA 16 WENDELL PL CLARK, N.J. 16 WENDELL PL	07066 R-75 21	42000 83200 125200	1113028	1113028 00 1113028	273719 273718 547437	282796 282795 565591	278257 278257 556514
43.01 23 1144 SF	60X120 1.5SF1G .1653	2	ERIKSON, JOHN H & PATRICIA 14 WENDELL PL CLARK, N J 14 WENDELL PL	07066 R-75 21	42000 53100 95100	845439 V1	845439 -25000 820439	201663 201662 403325	208557 208557 417114	205110 205110 410220
43.01 24 1001 SF	60X120 1SF1G-5-2-1 .1653	2	MERKEL, ANNE PATRICIA 12 WENDELL PL CLARK, N J 12 WENDELL PL	07066 R-75 21	42000 43600 85600	760984	760984 00 760984	187143 187143 374286	193349 193349 386698	190246 190246 380492
43.01 25 1028 SF	60X120 1.5SF1G .1653	2	ABATE, ALFRED E & ANNA 10 WENDELL PL CLARK, N J 10 WENDELL PL	07066 R-75 21	42000 54800 96800	860552 V1	860552 -25000 835552	205379 205379 410758	212397 212397 424794	208888 208888 417776
43.01 26	65X120 1SF1G .1791	2	SHEHATA, BERNADETTE & MOHAMED 8 WENDELL PL CLARK, NJ 8 WENDELL PL	07066 R-75 21	42200 58700 100900	897001	897001 00 897001	214343 214343 428686	234158 234157 468315	224251 224250 448501
43.01 27.01	49X120 .1350	2	WEST, LORI A 6 WENDELL PLACE CLARK, NJ 6 WENDELL PLACE	07066 R100 21	38000 136500 174500	1551305	1551305 00 1551305	381501 381501 763002	394152 394151 788303	387827 387826 775653
43.01 27.02 1256 SF	60X165 1.5SF1G .2273	2	LUKRIDGE, JAMES D & NANCY A 582 MADISON HILL RD CLARK, N J 582 MADISON HILL ROAD	05685 07066 R-75 21	38000 57700 95700	850773 V1	850773 -25000 825773	202975 202974 405949	209912 209912 419824	206444 206443 412887
43.01 29.01	60 X 120 .1653	2	LIBITZ, LEONARD & GLORIA M 588 MADISON HILL ROAD CLARK, NJ 588 MADISON HILL ROAD	07066 R 75 21	37800 100000 137800	1225042	1225042 00 1225042	301266 301265 602531	311256 311255 622511	306261 306260 612521
43.01 30.01	60 X 120 .1653	2	GARCIA, MARIA T 592 MADISON HILL ROAD CLARK, NJ 592 MADISON HILL ROAD	07066 R 75 21	37800 103300 141100	1254379	1254379 00 1254379	308480 308480 616960	318710 318709 637419	313595 313595 627190

Block No. Lot No. Qualification Account No.	Land Dimensions Building Description Additional Lots Acreage	Prop. Class	Owner's Name Address City State Property Location	Billing Code Zip Code	Land Improvement Exemption Net Total	2021 Property Tax Special Dist	2021 Total Tax Deduction Net Tax	Amt.Billed 2021 1st Q 2nd Q Total	2nd Half 2021 3rd Q 4th Q Total	Preliminary 2022 Tax 1st Q 2nd Q Total
43.01 31 1436-SF.	60X112-8-4-1.5 1.5SF .1543	2	COUCH, NADINE 596 MADISON HILL RD CLARK, N J 596 MADISON HILL ROAD	00154 07066 R-75 21	38000 65900 103900	923671	923671 00	227152 227151	234684 234684	230918 230918
43.01 32	60X120 1.5SF1G-7-3-2 .1653	2	GURRIERI, VINCENZO 14 POST ROAD CLARK, NJ 14 POST ROAD	07066 R-75 21	42000 82400 124400	1105916	1105916 00	271970 271969	280989 280988	276479 276479
43.01 33	60X120 .1653	2	HOANG,TUAN & LA BRUNO,CLARE M 20 POST RD CLARK, N J 20 POST ROAD	02640 07066 R-75 21	42000 71700 113700	1010793	1010793 00	248577 248577	256820 256819	252699 252698
43.01 34	60X120 1.5SF1G .1653	2	ZINNA, SEBASTIAN & JENNIFER 24 POST ROAD CLARK, NJ 24 POST ROAD	07066 R-75 21	42000 88000 130000	1155700	1155700 00	284213 284212	293638 293637	288925 288925
43.01 35 1416 SF	60X120 1.5SF1G-8-4-2 .1653	2	THOMAS, MARK H & DEBORAH 30 POST RD CLARK, N J 30 POST ROAD	00660 07066 R-75 21	42000 71400 113400	1008126	1008126 00	247921 247921	256142 256142	252032 252031
43.01 36	60X120 1.5SF1G .1653	2	CAMPOREALE, DANIEL M 34 POST ROAD CLARK, NJ 34 POST ROAD	07066 R-75 21	42000 54400 96400	856996	856996 00	210755 210754	217744 217743	214249 214249
43.01 37 1516 SF	60X120 1SF1G .1653	2	DE MARCO, JOHN & KAREN 38 POST RD CLARK, N J 38 POST ROAD	00660 07066 R-75 21	42000 67600 109600	974344	974344 00	239613 239613	247559 247559	243586 243586
43.01 38 1408 SF	60X120 1SF1G .1653	2	FASULLO, RAYMOND J & LORRAINE 44 POST RD CLARK, N J 44 POST ROAD	07066 R-75 21	42000 73400 115400	1025906	1025906 00	252294 252293	260660 260659	256477 256476
43.01 39 1956-SF.	60X120 1SF1G- .1653	2	LEDDEEN, JOHN R & STEPHANIE 48 POST RD CLARK, N J 48 POST ROAD	00660 07066 R-75 21	42000 80500 122500	1089025 V1	1089025 -25000	261566 261566	270447 270446	266007 266006
43.01 40	60X120 1SF1G-7-3-1 .1653	2	DIMITRAKIS, JOHN & THERESA 54 POST ROAD CLARK, NJ 54 POST ROAD	07066 R-75 21	42000 77500 119500	1062355	1062355 00	261257 261257	269921 269920	265589 265589
43.01 41 1516-SF.	60X120 1SF1G-7-3-1 .1653	2	MASSARELLI, DONALD & PATRICIA J 58 POST RD CLARK, N J 58 POST ROAD	00660 07066 R-75 21	42000 66000 108000	960120	960120 00	236115 236115	243945 243945	240030 240030
43.01 42 1726 SF	60X120 1SF1G .1653	2	PACO, ANGIE MARIE & NUNO M 64 POST ROAD CLARK, NJ 64 POST ROAD	07066 R-75 21	42000 71700 113700	1010793	1010793 00	248577 248577	256820 256819	252699 252698
43.01 43	70X115 1SF1G-7-3-1.5 .1848	2	KUNIKOWSKA, KATARZYNA 68 POST ROAD CLARK, NJ 68 POST ROAD	07066 R-75 21	42300 68400 110700	984123	984123 00	242018 242018	250044 250043	246031 246031
43.01 44 1408-SF.	83X105 1SF1G-7-3-1.5 .2001	2	CAMPIGLIA, ANTHONY & KRISTIN 76 POST CIR CLARK, N J 76 POST CIR	00660 07066 R100 21	44000 72000 116000	1031240	1031240 00	253605 253605	262015 262015	257810 257810

1597200

14199108

00

25000

14174108

6971261

7202847

7087057

Block No. Lot No. Qualification Account No.	Land Dimensions Building Description Additional Lots Acreage	Prop. Class	Owner's Name Address City State Property Location	Billing Code Zip Code	Land Improvement Exemption Net Total	2021 Property Tax Special Dist	2021 Total Tax Deduction Net Tax	Amt.Billed 2021 1st Q 2nd Q Total	2nd Half 2021 3rd Q 4th Q Total	Preliminary 2022 Tax 1st Q 2nd Q Total
43.01 45 1516 SF	82X150 1SF1G .2824	2	CURTI, JOHN & JUNE 80 POST CIR CLARK, N J 80 POST CIR	00660 07066 R100 21	47400 65100 112500	1000125	1000125 00	245954 245953 491907	254109 254109 508218	250032 250031 500063
44 1 1492 SF	80X133 1SF1G .2443	2	DEISSLER, JOHN R & BARBARA J 66 TERHUNE RD CLARK, N J 66 TERHUNE ROAD	07066 R-75 21	45500 83800 129300	1149477	1149477 00	282683 282682 565365	292056 292056 584112	287370 287369 574739
44 2	85X129 1SF1G .2517	2	PEPE, DAVID 76 TERHUNE ROAD CLARK, NJ 76 TERHUNE ROAD	07066 R-75 21	44000 92200 136200	1210818	1210818 00	297768 297767 595535	307642 307641 615283	302705 302704 605409
44 3	89X120 .2452	2	NOLL, SVETLANA 84 TERHUNE ROAD CLARK, NJ 84 TERHUNE ROAD	07066 R-75 21	43800 186600 230400	2048256	2048256 00	503712 503712 1007424	520416 520416 1040832	512064 512064 1024128
44 4	90X122 1SF2G-6.5-3-2.1 .2521	2	VERAS, RANDOLPH 38 SHETLAND DR CLARK, NJ 38 SHETLAND DR	07066 R-75 21	44300 76900 121200	1077468	1077468 00	252474 252473 504947	286261 286260 572521	269367 269367 538734
44 5 3835 SF	90X122 1.5SF2G-7-4-2 .2521	2	PITCHFORD, BARRY & GILLIGAN, CYNTHIA 44 SHETLAND DR CLARK, N J 44 SHETLAND DR	00660 07066 R-75 21	42200 152300 194500	1729105	1729105 00	425226 425226 850452	439327 439326 878653	432277 432276 864553
44 6 1112 SF	60X121 1.5SF .1667	2	ORTIZ, STEPHEN & DONOVAN, SUSAN E 33 WENDELL PL CLARK, N J 33 WENDELL PL	00660 07066 R-75 21	42000 51400 93400	830326	830326 00	204196 204196 408392	210967 210967 421934	207582 207581 415163
44 7	60X121 2SF1G-6-3-1 .1667	2	COHN, AYAL & LEWIS, SAMANTHA 31 WENDELL PL CLARK, NJ 31 WENDELL PL	07066 R-75 21	42000 97300 139300	1238377	1238377 00	246172 246172 492344	373017 373016 746033	309595 309594 619189
44 8 960 SF	60X121 1SF2G .1667	2	DELANEY, PATRICK J & PATRICIA F 29 WENDELL PL CLARK, N J 29 WENDELL PL	00660 07066 R-75 21	42000 83400 125400	1114806	1114806 00	274156 274156 548312	283247 283247 566494	278702 278701 557403
44 9	65X121 1SF-5-3-1 .1806	2	STEUERNAGEL, RICHARD J 27 WENDELL PL CLARK, NJ 27 WENDELL PL	07066 R-75 21	42300 58000 100300	891667	891667 00	219281 219281 438562	226553 226552 453105	222917 222917 445834
44 10 1532 SF	90X122 1SF1G .2521	2	GARTHWAITE, RAYMOND & MAUREEN 41 WHITLEY TERR CLARK, N J 41 WHITLEY TERR	07066 R-75 21	44000 78200 122200	1086358 v1	1086358 -25000 1061358	260910 260910 521820	269769 269769 539538	265340 265339 530679
44 11	90X127 1SF2G .2624	2	HICKMAN, BRYAN G & KRISTEN M 35 WHITLEY TERR CLARK, NJ 35 WHITLEY TERR	07066 R-75 21	44300 88300 132600	1178814	1178814 00	289897 289897 579794	299510 299510 599020	294704 294703 589407
45 1	66X120 1SF1G .1818	2	BRAVO, LUZ ANDREA 102 LEFFERTS LANE CLARK, NJ 102 LEFFERTS LANE	07066 R-75 21	42300 78400 120700	1073023	1073023 00	263881 263880 527761	272631 272631 545262	268256 268256 536512
45 2	62X120 1SF1G .1708	2	RIZZUTO, ORSOLA 9 SHETLAND DR CLARK, NJ 9 SHETLAND DR	07066 R-75 21	42000 53100 95100	845439	845439 00	207913 207912 415825	214807 214807 429614	211360 211360 422720

1853100

16474059

00

25000

16449059

7948440

8500619

8224533

Block No. Lot No. Qualification Account No.	Land Dimensions Building Description Additional Lots Acreage	Prop. Class	Owner's Name Address City State Property Location	Billing Code Zip Code	Land Improvement Exemption Net Total	2021 Property Tax Special Dist	2021 Total Tax Deduction Net Tax	Amt.Billed 2021 1st Q 2nd Q Total	2nd Half 2021 3rd Q 4th Q Total	Preliminary 2022 Tax 1st Q 2nd Q Total
45 3	70X120 2SF2G-5.5-3-1 .1928	2	FARRELL, ROBERT & STEPHANIE 3 SHETLAND DR CLARK, NJ 3 SHETLAND DR	07066 R-75 21	42700 63400 106100	943229	943229 00	231962 231961	239653 239653	235808 235807
45 4 1220 SF	79X118 1SF-6-3-1 .2140	2	COLLINS, KEVIN & TAMMY 19 SHETLAND DR CLARK, N J 19 SHETLAND DR	00660 07066 R-75 21	44000 61200 105200	935228	935228 00	229994 229993	237621 237620	233807 233807
45 5 3386 SF	139X73 1SF2G-6-3-1 .2329	2	BOULANGER, RICHARD P & LINDA 31 SHETLAND DR CLARK, NJ 31 SHETLAND DR	07066 R-75 21	50100 127200 177300	1576197	1576197 00	387623 387622	400476 400476	394050 394049
45 6 1728 SF	81X118 1.5SF1G-6-4-2 .2194	2	EIPEL, KENNETH JR 47 SHETLAND DR CLARK, N J 47 SHETLAND DR	07066 R-75 21	42500 55400 97900	870331	870331 00	214034 214034	221132 221131	217583 217583
45 7	60X119 1.5SF1G .1639	2	FEKETE, JASON M & MELISSA 45 WENDELL PL CLARK, NJ 45 WENDELL PL	07066 R-75 21	42800 58100 100900	897001	897001 00	214343 214343	234158 234157	224251 224250
45 8	72X120 1SF1G-6-3-1 .1983	2	DE LOUISA, JOHN V & CHRISTINA 47 WENDELL PL CLARK, NJ 47 WENDELL PL	07066 R-75 21	38000 71300 109300	971677	971677 00	238958 238957	246881 246881	242920 242919
45 9	90X120 1SF1G .2479	2	MARCIN, CHAD & DEBRA 49 WENDELL PL CLARK, N J 49 WENDELL PL	00672 07066 R-75 21	43900 81500 125400	1114806	1114806 00	274156 274156	283247 283247	278702 278701
45 10	60X119 1.5SF .1639	2	MECKE, ANDREW J & JILLIAN C 51 WENDELL PL CLARK, NJ 51 WENDELL PL	07066 R-75 21	38000 88800 126800	1127252	1127252 00	277217 277216	286410 286409	281813 281813
45 11 1112-SF.	90X118 1SF2G-6-2-1 .2438	2	MC CARTHY, BRYAN J & KENNEDY, COURTNEY 53 WENDELL PL CLARK, N J 53 WENDELL PL	07066 R-75 21	43800 56200 100000	889000	889000 00	218625 218625	225875 225875	222250 222250
45 12	66X119 1SF1G-8-4-3 .1803	2	DOLLARD, MICHAEL & AUBREY 55 WENDELL PL CLARK, NJ 55 WENDELL PL	07066 R-75 21	42400 98400 140800	1251712	1251712 00	307824 307824	318032 318032	312928 312928
45 13	60X120 1.5SF1G .1653	2	MOGLIA, JUSTIN & JENNIFER 57 WENDELL PL CLARK, NJ 57 WENDELL PL	07066 R-75 21	42000 65100 107100	952119	952119 00	227898 227897	248162 248162	238030 238030
45 14	64X120 1SCB1G-5-2-1 .1763	2	RAPARELLI, ROBERT & COLEEN 59 WENDELL PL CLARK, NJ 59 WENDELL PL	07066 R-75 21	42200 115800 158000	1404620	1404620 00	345428 345427	356883 356882	351155 351155
46 1 1656 SF	75X110 2SF1G .1894	2	GLACKIN, MATTHEW & LISA 56 LEFFERTS LA CLARK, N J 56 LEFFERTS LANE	00154 07066 R-75 21	42500 80400 122900	1092581	1092581 00	268691 268690	277600 277600	273146 273145
46 2 1296 SF	65X120 1.5SF1G .1791	2	ENGLISH, EDWARD & MARIANNE 60 LEFFERTS LA CLARK, N J 60 LEFFERTS LANE	00660 07066 R-75 21	42200 58200 100400	892556	892556 00	219500 219499	226779 226778	223139 223139

Block No. Lot No. Qualification Account No.	Land Dimensions Building Description Additional Lots Acreage	Prop. Class	Owner's Name Address City State Property Location	Billing Code Zip Code	Land Improvement Exemption Net Total	2021 Property Tax Special Dist	2021 Total Tax Deduction Net Tax	Amt.Billed 2021 1st Q 2nd Q Total	2nd Half 2021 3rd Q 4th Q Total	Preliminary 2022 Tax 1st Q 2nd Q Total
46 3	82X120 .5-.5 1.5SF1G-9.5-6-1 .2259	2	SORRENTINO, RUDOLPH 68 LEFFERTS LA CLARK, NJ 68 LEFFERTS LANE	07066 R-75 21	43300 99600 142900	1270381	1270381 00	312416 312415	322775 322775	317596 317595
46 4	62X120 1.5SB1G .1708	2	MARCINISZYN, KRZYSZTOF & BEATA 76 LEFFERTS LANE CLARK, NJ 76 LEFFERTS LANE	07066 R-75 21	42000 73000 115000	1022350	1022350 00	245169 245169	266006 266006	255588 255587
46 5	60X120 1.5SF1G .1653	2	FILIPEK, A & SARACEN, JAIMEE 80 LEFFERTS LANE CLARK, NJ 80 LEFFERTS LANE	07066 R-75 21	42000 66200 108200	961898	961898 00	236553 236552	244397 244396	240475 240474
46 6	124.5X120 2SF1G-8-4-2 .3430	2	DOHN, MATTHEW V & DIANE 84 LEFFERTS LA CLARK, N J 84 LEFFERTS LANE	00045 07066 R-75 21	46000 98900 144900	1288161	1288161 00	316788 316788	327293 327292	322041 322040
46 7	97X120 1SF1G-7-3-2 .2672	2	GIANCASPRO, NICK & DENISE 83 TERHUNE RD CLARK, N J 83 TERHUNE ROAD	07066 R-75 21	44100 88300 132400	1177036	1177036 00	289460 289459	299059 299058	294259 294259
46 8	64X121 1SB1G-6-3-1 .1778	2	ZAMBONI, JOHN & MARIA 77 TERHUNE RD CLARK, NJ 77 TERHUNE ROAD	00660 07066 R-75 21	42200 82700 124900	1110361	1110361 00	273063 273063	282118 282117	277591 277590
46 9 1316 SF	72X125 1.5SF1G .2066	2	RELTON, JOHN & PATRICIA 73 TERHUNE RD CLARK, N J 73 TERHUNE ROAD	07066 R-75 21	42800 78800 121600	1081024	1081024 00	265848 265848	274664 274664	270256 270256
46 10 912-SF.	60X130 1SF1G-5-3-1 .1791	2	GUARINO, JAMES & HEIDI 17 WHITLEY TERR CLARK, NJ 17 WHITLEY TERR	00154 07066 R-75 21	42200 46900 89100	792099	792099 00	194795 194795	201255 201254	198025 198025
46 11	60X137 1SF1G .1887	2	WILSON, MICHAEL J & HUBER, KRISTEN 11 WHITLEY TERR CLARK, NJ 11 WHITLEY TERR	07066 R-75 21	42500 80800 123300	1096137	1096137 00	269565 269565	278504 278503	274035 274034
47 1	90X110 1SF-6-3-1 .2273	2	LANG, JOHN J III & JOANNE P 16 LEFFERTS LA CLARK, N J 16 LEFFERTS LANE	07066 R-75 21	43400 48200 91600	814324	814324 00	200261 200260	206902 206901	203581 203581
47 2 3287-SF	61X161 2SB2G 8-4-3 .2255	2	PALERMO, JAMES & MARIA 22 LEFFERTS LA CLARK, N J 22 LEFFERTS LANE	01530 07066 R-75 21	43500 124900 168400	1497076	1497076 00	368165 368164	380374 380373	374269 374269
47 3	85X100 1SF1G .1951	2	SOTTOS, NICHOLAS C & RUTH A 28 LEFFERTS LA CLARK, N J 28 LEFFERTS LANE	07066 R-75 21	42600 91800 134400	1194816 v1	1194816 -25000	287582 287582	297326 297326	292454 292454
47 4 1024 SF	80X115 1.5SF1G .2112	2	DAVIDSON, RITA DANIELS 36 LEFFERTS LA CLARK, N J 36 LEFFERTS LANE	07066 R-75 21	42900 64400 107300	953897	953897 00	234585 234585	242364 242363	238475 238474
47 5 2012 SF	75X120 1.5SB1G .2066	2	MALANGA, DANIEL & LINDA 6 WHITLEY TERR CLARK, N J 6 WHITLEY TERR	00660 07066 R-75 21	43600 85000 128600	1143254	1143254 00	281152 281152	290475 290475	285814 285813

1732600

15402814

00

25000

15377814

7550799

7827015

7688910

Block No. Lot No. Qualification Account No.	Land Dimensions Building Description Additional Lots Acreage	Prop. Class	Owner's Name Address City State Property Location	Billing Code Zip Code	Land Improvement Exemption Net Total	2021 Property Tax Special Dist	2021 Total Tax Deduction Net Tax	Amt.Billed 2021 1st Q 2nd Q Total	2nd Half 2021 3rd Q 4th Q Total	Preliminary 2022 Tax 1st Q 2nd Q Total
47 6 1584 SF	78X120 1SF1G-6-3-1 .2149	2	LABRUTTO, JACK & DOROTHY 12 WHITLEY TER CLARK, NJ 12 WHITLEY TERR	07066 R-75 21	43100 80400 123500	1097915	1097915 00 1097915	270002 270002 540004	278956 278955 557911	274479 274479 548958
47 7 1857 SF	80X120 1.5SF1G-7-4-1 .2204	2	BURNS, JOSEPH JR & JODY L 18 WHITLEY TERR CLARK, N J 18 WHITLEY TERR	07066 R-75 21	43000 91100 134100	1192149	1192149 00 1192149	293177 293176 586353	302898 302898 605796	298038 298037 596075
47 8	65X111 1SF1G .1656	2	MARCIN, CHRISTOPHER C & KRISTIN A 45 TERHUNE ROAD CLARK, NJ 45 TERHUNE ROAD	07066 R-75 21	42000 63600 105600	938784	938784 00 938784	230868 230868 461736	238524 238524 477048	234696 234696 469392
47 9 1764-SF.	100X99 1.5SB1G-7-3-1.5 .2273	2	DELUCA, ANTHONY T 39 TERHUNE RD CLARK, N J 39 TERHUNE ROAD	07066 R-75 21	43400 81100 124500	1106805	1106805 00 1106805	272189 272188 544377	281214 281214 562428	276702 276701 553403
48 1	60X120 1.5SF1G-7-4-2 .1653	2	DOUGHERTY, CORINNE & LIAM 15 POST ROAD CLARK, NJ 15 POST ROAD	07066 R-75 21	42000 67800 109800	976122	976122 00 976122	229557 229556 459113	258505 258504 517009	244031 244030 488061
48 2 1028 SF	60X120 1.5SF1G .1653	2	BORDEN, JAMES W & KATHLEEN 19 POST RD CLARK, N J 19 POST ROAD	07066 R-75 21	42000 74700 116700	1037463	1037463 00 1037463	255136 255135 510271	263596 263596 527192	259366 259366 518732
48 3	60X120 2SF1G .1653	2	ALVAREZ, MICHELLE & DONALD 23 POST ROAD CLARK, NJ 23 POST ROAD	07066 R-75 21	42000 79200 121200	1077468	1077468 00 1077468	264974 264973 529947	273761 273760 547521	269367 269367 538734
48 4 1516 SF	60X120 2SF1G .1653	2	ROTH, FRANK & BARBARA L 29 POST RD CLARK, N J 29 POST ROAD	07066 R-75 21	42000 66500 108500	964565 v1	964565 -25000 939565	230959 230958 461917	238824 238824 477648	234892 234891 469783
48 5 1492-SF.	60X120 2SF1G-7-3-1.5 .1653	2	ARNOLD, BRETT M & AMY M 33 POST RD CLARK, N J 33 POST ROAD	00672 07066 R-75 21	42000 68900 110900	985901	985901 00 985901	242456 242455 484911	250495 250495 500990	246476 246475 492951
48 6	60X120 2SF1G-7-3-1.5 .1653	2	CAMERON, JOHN & BOROWSKI, DANUTA 37 POST ROAD CLARK, NJ 37 POST ROAD	07066 R-75 21	42000 65100 107100	952119	952119 00 952119	234148 234147 468295	241912 241912 483824	238030 238030 476060
48 7 1744 SF	60X120 2SF1G .1653	2	NOWAK, EDWARD & JOAN 43 POST RD CLARK, N J 43 POST ROAD	07066 R-75 21	42000 69700 111700	993013	993013 00 993013	244205 244204 488409	252302 252302 504604	248254 248253 496507
48 8 1492 SF	60X120 2SF1G .1653	2	DRAGHI, MARGARET M 47 POST RD CLARK, N J 47 POST ROAD	07066 R-75 21	42000 63000 105000	933450	933450 00 933450	229557 229556 459113	237169 237168 474337	233363 233362 466725
48 9 1652 SF	60X120 2SF1G-7-3-2 .1653	2	REINA, THOMAS J & MELI, DINA 53 POST RD CLARK, N J 53 POST ROAD	00660 07066 R-75 21	42000 82800 124800	1109472	1109472 00 1109472	272844 272844 545688	281892 281892 563784	277368 277368 554736
48 10 1118 SF	70X105 1SF1G .1687	2	57 POST RD PARTNERS LLC 2118 61ST ST, SUITE BROOKLYN, NY 57 POST ROAD	11204 R-75 21	41100 71300 112400	999236	999236 00 999236	245735 245734 491469	253884 253883 507767	249809 249809 499618

Block No. Lot No. Qualification Account No.	Land Dimensions Building Description Additional Lots Acreage	Prop. Class	Owner's Name Address City State Property Location	Billing Code Zip Code	Land Improvement Exemption Net Total	2021 Property Tax Special Dist	2021 Total Tax Deduction Net Tax	Amt.Billed 2021 1st Q 2nd Q Total	2nd Half 2021 3rd Q 4th Q Total	Preliminary 2022 Tax 1st Q 2nd Q Total
48 11	70X125 2SF1G-7-3-1.5 .2009	2	DE MARTINIS, COLLEEN & ARTURO 63 POST ROAD CLARK, NJ 63 POST ROAD	07066 R-75 21	42600 69900 112500	1000125	1000125 00	245954 245953	254109 254109	250032 250031
48 12 1580 SF	132X100 2SF2G .3030	2	RODRIGUEZ, ROLANDO & SYLVIA 60 WINTHROP RD CLARK, N J 60 WINTHROP ROAD	07066 R100 21	48600 73300 121900	1083691	1083691 00	266504 266504	275342 275341	270923 270923
48 13 1100 SF	85X120 2SF2G .2342	2	FROLOW, NICKOLAS & NADINE 46 WINTHROP RD CLARK, N J 46 WINTHROP ROAD	07066 R100 21	47000 74200 121200	1077468	1077468 00	264974 264973	273761 273760	269367 269367
48 14	85X120 2SF2G .2342	2	PRYBYLSKI, JAY J & MELANIE 40 WINTHROP RD CLARK, N J 40 WINTHROP ROAD	07066 R100 21	47000 71600 118600	1054354	1054354 00	259290 259289	267888 267887	263589 263588
48 15	85X120 2SF1G .2342	2	BLAZOVIC, DANIEL J & SHEILA 34 WINTHROP RD CLARK, N J 34 WINTHROP ROAD	07066 R100 21	47000 77500 124500	1106805	1106805 00	272189 272188	281214 281214	276702 276701
48 16 2156 SF	85X120 2SF2G .2342	2	LAZIRKO, OLEH & ANNA V 26 WINTHROP RD CLARK, N J 26 WINTHROP ROAD	07066 R100 21	47000 73000 120000	1066800	1066800 00	262350 262350	271050 271050	266700 266700
48 17	85X120 2SF1G .2342	2	DESENO, AMY 20 WINTHROP ROAD CLARK, NJ 20 WINTHROP ROAD	07066 R100 21	47000 124100 171100	1521079	1521079 00	374068 374067	386472 386472	380270 380270
48 18 1624 SF	88.5X126 2SF2G .2560	2	RODRIGUES, ANTONIO P & MARIA A 12 WINTHROP RD CLARK, N J 12 WINTHROP ROAD	07066 R100 21	47400 70600 118000	1049020	1049020 00	257978 257977	266533 266532	262255 262255
48 19 1496 SF	66X115 2SF1G .1742	2	REED, DENNIS & LINDA E 622 MADISON HILL RD CLARK, N J 622 MADISON HILL ROAD	00660 07066 R100 21	42000 72400 114400	1017016	1017016 00	250107 250107	258401 258401	254254 254254
48 20	65.5X113 1.5SF1G-4.5-2-1 .1699	2	FARRINGTON, DANIEL M & ALISON T 616 MADISON HILL ROAD CLARK, NJ 616 MADISON HILL ROAD	07066 R100 21	42000 58100 100100	889889	889889 00	218844 218844	226101 226100	222473 222472
48 21	60X113 1.5SF1G .1556	2	FUENTES, MARIA 610 MADISON HILL RD CLARK, N J 610 MADISON HILL ROAD	00660 07066 R-75 21	38000 65600 103600	921004	921004 00	226496 226495	234007 234006	230251 230251
48 22 1980 SF	60X113 2SF .1556	2	SIKORA, GEORGE S & HELEN L 606 MADISON HILL RD CLARK, N J 606 MADISON HILL ROAD	07066 R-75 21	38000 75100 113100	1005459	1005459 00	247265 247265	255465 255464	251365 251365
48.01 1	93X100 2SF2G- .2135	2	COMPTON, LISA 7 DORIS WAY CLARK, NJ 7 DORIS WAY	07066 R100 21	47000 70000 117000	1040130	1040130 00	272407 272407	247658 247658	260033 260032
48.01 2	107X110 1SF2G-7-3-2 .2702	2	ROBERTAZZI, PATSY & CAROLE 20 DORIS WAY CLARK, N J 20 DORIS WAY	07066 R100 21	49100 75000 124100	1103249 v1	1103249 -25000	265064 265064	274061 274060	269563 269562

Block No. Lot No. Qualification Account No.	Land Dimensions Building Description Additional Lots Acreage	Prop. Class	Owner's Name Address City State Property Location	Billing Code Zip Code	Land Improvement Exemption Net Total	2021 Property Tax Special Dist	2021 Total Tax Deduction Net Tax	Amt.Billed 2021 1st Q 2nd Q Total	2nd Half 2021 3rd Q 4th Q Total	Preliminary 2022 Tax 1st Q 2nd Q Total
48.01 3 992-SF.	108X105 1SF1G-6-3-1 .2603	2	CLARKE, JOAN 28 DORIS WAY CLARK, N J 28 DORIS WAY	07066 R100 21	47000 64200 111200	988568	988568 00 988568	243111 243111 486222	251173 251173 502346	247142 247142 494284
48.01 4 2294 SF	118X101 2SF2G .2736	2	SIGNA, IRENE 36 DORIS WAY CLARK, N J 36 DORIS WAY	07066 R100 21	47400 98700 146100	1298829	1298829 00 1298829	319412 319411 638823	330003 330003 660006	324708 324707 649415
48.01 5 3172-SF.	85X126 2SF2G-9-5-3 .2459	2	MAIER, ILSE 44 DORIS WAY CLARK, N J 44 DORIS WAY	07066 R100 21	47300 120100 167400	1488186	1488186 00 1488186	365979 365978 731957	378115 378114 756229	372047 372046 744093
48.01 6	84X150 2SF2G-10-4-2 .2893	2	NIGRO, JUDITH 52 DORIS WAY CLARK, N J 52 DORIS WAY	07066 R100 21	48000 102800 150800	1340612	1340612 00 1340612	329687 329686 659373	340620 340619 681239	335153 335153 670306
48.01 7 1534 SF	75X140 2SF2G .2410	2	GLASSER, SUSAN B 62 DORIS WAY CLARK, N J 62 DORIS WAY	07066 R100 21	47500 85800 133300	1185037	1185037 00 1185037	291428 291427 582855	301091 301091 602182	296260 296259 592519
48.01 8 1772-SF.	85.5X122 2SF2G-8-4-1.5 .2395	2	FONSECA, MAURO A & MARIA GARCIA- 68 DORIS WAY CLARK, N J 68 DORIS WAY	07066 R100 21	47000 79400 126400	1123696	1123696 00 1123696	276342 276342 552684	285506 285506 571012	280924 280924 561848
48.01 9 1964-SF.	102.5X138 2SF2G-7-3-1.5 .3247	2	GRAY, GARY E & BARBARA E 33 WINTHROP RD CLARK, N J 33 WINTHROP ROAD	07066 R100 21	49500 84700 134200	1193038	1193038 00 1193038	293395 293395 586790	303124 303124 606248	298260 298259 596519
48.01 10 1580-SF.	85X139 2SF2G-7-3-1.5 .2712	2	SKULTETY, LADISLAV 27 WINTHROP RD CLARK, N J 27 WINTHROP ROAD	07066 R100 21	47800 71600 119400	1061466	1061466 00 1061466	261039 261038 522077	269695 269694 539389	265367 265366 530733
48.01 11 1100 SF	85X141 2SF2G .2751	2	DROST, RAYMOND F JR & DONNA M 19 WINTHROP RD CLARK, N J 19 WINTHROP ROAD	07066 R100 21	47900 71700 119600	1063244	1063244 V1 -25000 1038244	255226 255225 510451	263897 263896 527793	259561 259561 519122
48.01 12	82X136 2SF1G .2560	2	SUBLISKEY, E & ET AL 8 RED OAK LANE KINNELON, NJ 11 WINTHROP ROAD	07405 R100 21	47800 74100 121900	1083691	1083691 00 1083691	260254 260254 520508	281592 281591 563183	270923 270923 541846
48.01 13 1880-SF.	71.5X112 2SF2G-8-4-1 .1838	2	PEDALINO, MICHAEL J & JENNIFER A 630 MADISON HILL RD CLARK, NJ 630 MADISON HILL ROAD	07066 R100 21	36000 70900 106900	950341	950341 00 950341	233711 233710 467421	241460 241460 482920	237586 237585 475171
48.01 14	60X120 .1653	2	DA COSTA, SILVIA & GRACA, CARLOS 636 MADISON HILL ROAD CLARK, NJ 636 MADISON HILL ROAD	07066 R100 21	36000 79700 115700	1028573	1028573 00 1028573	252950 252949 505899	261337 261337 522674	257144 257143 514287
48.01 15	67X347 1.5SF2G-7-4-1 .5337	2	CANTOR, LISA 640 MADISON HILL ROAD CLARK, NJ 640 MADISON HILL ROAD	07066 R100 21	49500 59600 109100	969899	969899 00 969899	238520 238520 477040	246430 246429 492859	242475 242475 484950
48.01 16	74X332 9-4-2.5 .5640	2	DORDONI, SAMUEL & DONNA 646 MADISON HILL RD CLARK, N J 646 MADISON HILL ROAD	07066 R100 21	50100 109800 159900	1421511	1421511 00 1421511	345209 345209 690418	365547 365546 731093	355378 355378 710756

1821900

16196691

00

25000

16171691

7932518

8239173

8085849

Block No. Lot No. Qualification Account No.	Land Dimensions Building Description Additional Lots Acreage	Prop. Class	Owner's Name Address City State Property Location	Billing Code Zip Code	Land Improvement Exemption Net Total	2021 Property Tax Special Dist	2021 Total Tax Deduction Net Tax	Amt.Billed 2021 1st Q 2nd Q Total	2nd Half 2021 3rd Q 4th Q Total	Preliminary 2022 Tax 1st Q 2nd Q Total
48.01 17 2380 SF	78X306 2SF2G .5479	2	JANDERSIT, ERNEST JR & DOLORES 652 MADISON HILL RD CLARK, N J 652 MADISON HILL ROAD	07066 R100 21	49700 109100 158800	1411732	1411732 S1 -25000 1386732	340927 340926 681853	352440 352439 704879	346683 346683 693366
48.01 18	70X283 2SF2G .4548	2	ORDONEZ-CORTE, LUIS 658 MADISON HILL ROAD CLARK, NJ 658 MADISON HILL ROAD	07066 R100 21	36000 51300 87300	776097	776097 W1 -25000 751097	184610 184610 369220	190939 190938 381877	187775 187774 375549
48.01 19 3104 SF	72.5X248 1SF2G .4128	2	MALLOY, NINA 664 MADISON HILL RD CLARK, NJ 664 MADISON HILL ROAD	07066 R100 21	46300 112400 158700	1410843	1410843 00 1410843	346958 346958 693916	358464 358463 716927	352711 352711 705422
48.01 20 2560 SF	94X164 AV 1SF .3539	2	RUSSO, IRENE D 684 MADISON HILL RD CLARK, N J 684 MADISON HILL ROAD	07066 R100 21	45300 84700 130000	1155700	1155700 D1 W1 -50000 1105700	271713 271712 543425	281138 281137 562275	276425 276425 552850
48.02 1	50X147 IRR .0000	2	MAYBAUM, ANDREW & ALLYSON 688 MADISON HILL ROAD CLARK, NJ 688 MADISON HILL ROAD	07066 R100 21	40000 137400 177400	1577086	1577086 00 1577086	387841 387841 775682	400702 400702 801404	394272 394271 788543
48.02 2 1440-SF.	102X90 1SF1G-7-3-1.5 .2107	2	BING, LINDA 17 DORIS WAY CLARK, N J 17 DORIS WAY	07066 R100 21	47800 62200 110000	977900	977900 00 977900	240488 240487 480975	248463 248462 496925	244475 244475 488950
48.02 3	100X101 2SB2G .2319	2	ROMERO, BILLIE PENELOPE 23 DORIS WAY CLARK, NJ 23 DORIS WAY	07066 R100 21	47000 82600 129600	1152144	1152144 00 1152144	283338 283338 566676	292734 292734 585468	288036 288036 576072
48.02 4	100X100 .2296	2	LETTINI, FELIX 31 DORIS WAY CLARK, NJ 31 DORIS WAY	07066 R100 21	47000 171500 218500	1942465	1942465 00 1942465	477696 477696 955392	493537 493536 987073	485617 485616 971233
48.02 5 1772 SF	100X100 1SF1G .2296	2	SERSON, CHARLES & DIANE C 37 DORIS WAY CLARK, N J 37 DORIS WAY	00045 07066 R100 21	47000 112700 159700	1419733	1419733 00 1419733	349145 349144 698289	360722 360722 721444	354934 354933 709867
48.02 6 1036 SF	105X95 1SF2G .2290	2	MORTON, ROBERT J & OFELIA 49 DORIS WAY CLARK, N J 49 DORIS WAY	07066 R100 21	47500 59700 107200	953008	953008 00 953008	234366 234366 468732	242138 242138 484276	238252 238252 476504
48.02 7	117X90 1SF2G .2417	2	CAMPOREALE, VINCENZA 55 DORIS WAY CLARK, N J 55 DORIS WAY	07066 R100 21	47000 129200 176200	1566418	1566418 00 1566418	385218 385217 770435	397992 397991 795983	391605 391604 783209
48.02 8	85X142 2SF2G .2771	2	MOYANO, MARCEL & PAPRZYCA, KAYTHRIN 61 DORIS WAY CLARK, NJ 61 DORIS WAY	07066 R100 21	48100 126900 175000	1555750	1555750 00 1555750	376344 376344 752688	401531 401531 803062	388938 388937 777875
48.02 9 3544 SF	87X190 1.5SF2G .3795	2	FRESCO FAMIY TRUST%ROSATO, ARCANDELO 67 DORIS WAY CLARK, NJ 67 DORIS WAY	07066 R100 21	51000 130800 181800	1616202	1616202 00 1616202	397461 397460 794921	410641 410640 821281	404051 404050 808101
48.02 10	102.5X132 2SF2G .3106	2	COLLUCCI, ERNESTO 45 WINTHROP RD CLARK, NJ 45 WINTHROP ROAD	07066 R100 21	48700 81800 130500	1160145	1160145 00 1160145	285306 285306 570612	294767 294766 589533	290037 290036 580073

Block No. Lot No. Qualification Account No.	Land Dimensions Building Description Additional Lots Acreage	Prop. Class	Owner's Name Address City State Property Location	Billing Code Zip Code	Land Improvement Exemption Net Total	2021 Property Tax Special Dist	2021 Total Tax Deduction Net Tax	Amt.Billed 2021 1st Q 2nd Q Total	2nd Half 2021 3rd Q 4th Q Total	Preliminary 2022 Tax 1st Q 2nd Q Total
48.02 11 1100 SF	100X140 2SF2G .3214	2	DOROSZUK, DAVID & CATALINA 53 WINTHROP RD CLARK, N J 53 WINTHROP ROAD	07066 R100 21	50400 67500 117900	1048131	1048131 00 1048131	257759 257759 515518	266307 266306 532613	262033 262033 524066
48.02 12	100X120 2SF2G .2755	2	GASPAR, MICHAEL & JESSICA 59 WINTHROP ROAD CLARK, NJ 59 WINTHROP ROAD	07066 R100 21	47900 69800 117700	1046353	1046353 00 1046353	257322 257322 514644	265855 265854 531709	261589 261588 523177
48.02 13	115X95 2SF2G .2508	2	WARSAWA, MARK 69 WINTHROP ROAD CLARK, NJ 69 WINTHROP ROAD	07066 R100 21	47700 108500 156200	1388618	1388618 00 1388618	341493 341492 682985	352817 352816 705633	347155 347154 694309
48.02 14 1516-SF.	70X115 2SF1G-8-3-2 .1848	2	CHIECO, DAVID A & RENEE D 77 WINTHROP RD CLARK, N J 77 WINTHROP ROAD	07066 R100 21	42200 76300 118500	1053465	1053465 00 1053465	259071 259071 518142	267662 267661 535323	263367 263366 526733
48.02 15 1516 SF	66X110 2SF1G .1667	2	YOUNG, JACK CLAIRE & BETTY J 86 POST CIR CLARK, N J 86 POST CIR	07066 R100 21	42000 68700 110700	984123 V1	984123 -25000 959123	235768 235768 471536	243794 243793 487587	239781 239781 479562
48.02 16 1516-SF.	88X100 2SF1G-7-3-1.5 .2020	2	GIOFFRE, VINCENT JR & ROBYN ORR- 84 POST CIR CLARK, N J 84 POST CIR	05685 07066 R100 21	47000 72000 119000	1057910	1057910 00 1057910	260164 260164 520328	268791 268791 537582	264478 264477 528955
49 1	75X120 2SF1G-7-3-1.5 .2066	2	BARBERIO, GIUSEPPE & CLAUDIA E 66 KENNETH PL CLARK, NJ 66 KENNETH PL	07066 R-75 23	43000 75200 118200	1050798	1050798 00 1050798	258415 258415 516830	266984 266984 533968	262700 262699 525399
49 2 1530-SF.	75X120 2SF1G-7-3-1.5 .2066	2	BIANCONE, JOSEPH 60 KENNETH PL CLARK, N.J. 60 KENNETH PL	07066 R-75 23	42900 68700 111600	992124	992124 00 992124	243986 243985 487971	252077 252076 504153	248031 248031 496062
49 3 1712 SF	75X120 2SF1G .2066	2	DE FRANCESCO, RONALD & CATHERINE S 54 KENNETH PL CLARK, N J 54 KENNETH PL	07066 R-75 23	42900 79800 122700	1090803	1090803 00 1090803	268253 268253 536506	277149 277148 554297	272701 272701 545402
49 4	75X120 2SF1G-7-3-1.5 .2066	2	DAVIS LIVING TRUST 48 KENNETH PL CLARK, NJ 48 KENNETH PL	07066 R-75 23	42900 87100 130000	1155700	1155700 00 1155700	284213 284212 568425	293638 293637 587275	288925 288925 577850
49 5	75X120 2SF1G .2066	2	DIBIASI, CHRISTOPHER & JESSICA 42 KENNETH PL CLARK, NJ 42 KENNETH PL	07066 R-75 23	42900 88400 131300	1167257	1167257 00 1167257	287055 287055 574110	296574 296573 593147	291815 291814 583629
49 6 1530 SF	75X120 2SF1G .2066	2	ALLEN, GEORGE & DORIS M 115 SOUTH CLIFF ROAD COLONIA, NJ 36 KENNETH PL	07067 R-75 23	42900 85200 128100	1138809 V1	1138809 -25000 1113809	273809 273809 547618	283096 283095 566191	278453 278452 556905
49 7 1600-SF.	75X120 2SF1G-7.5-3-1.5 .2066	2	JORDAN, PETER A & MARY J 28 KENNETH PL CLARK, N J 28 KENNETH PL	05850 07066 R-75 23	42900 74600 117500	1044575	1044575 00 1044575	256885 256884 513769	265403 265403 530806	261144 261144 522288
49 8	75X120 2SF1G .2066	2	PEREIRA, VICTOR & DIANA 24 KENNETH PL CLARK, NJ 24 KENNETH PL	07066 R-75 23	42900 73700 116600	1036574	1036574 00 1036574	254917 254917 509834	263370 263370 526740	259144 259143 518287

1716000

15255240

00

50000

15205240

7478216

7727024

7602624

Block No. Lot No. Qualification Account No.	Land Dimensions Building Description Additional Lots Acreage	Prop. Class	Owner's Name Address City State Property Location	Billing Code Zip Code	Land Improvement Exemption Net Total	2021 Property Tax Special Dist	2021 Total Tax Deduction Net Tax	Amt.Billed 2021 1st Q 2nd Q Total	2nd Half 2021 3rd Q 4th Q Total	Preliminary 2022 Tax 1st Q 2nd Q Total
49 9	75X117 2SF1G .2014	2	MOCHTAK, DENNIS G & MOCHTAK, STEVEN 18 KENNETH PL CLARK, NJ 18 KENNETH PL	07066 R-75 23	42800 73600 116400	1034796	1034796 00 1034796	254480 254479 508959	262919 262918 525837	258699 258699 517398
49 10	102X105 2SF1G-7-3-1.5 .2459	2	BARTHOLOMEW, GLENN & ANDREA 12 KENNETH PL CLARK, NJ 12 KENNETH PL	07066 R-75 23	43800 72000 115800	1029462	1029462 00 1029462	246918 246918 493836	267813 267813 535626	257366 257365 514731
49 11	95X130 2SF1G-7-3-1.5 .2835	2	COLON, ANGEL I & JESSICA L 461 WESTFIELD AVE CLARK, NJ 461 WESTFIELD AVE	07066 R-75 23	42000 87700 129700	1153033	1153033 00 1153033	283557 283557 567114	292960 292959 585919	288259 288258 576517
49 12.01	57X100 IRR 2SF1G-7-3-1.5 .0000	2	ZARROW, DANIEL A & AMY R 469 WESTFIELD AVE CLARK, NJ 469 WESTFIELD AVE	07066 R-75 23	39000 68100 107100	952119	952119 00 952119	234148 234147 468295	241912 241912 483824	238030 238030 476060
49 12.02 1472-SF.	75X100 2SF1G-7-3-1.5 .1722	2	ROUMELIOTIS, PANAGIOTA 1953 SW 15TH ST #77 DEERFIELD BEACH, FL 475 WESTFIELD AVE	00672 33442 R-75 23	39100 73200 112300	998347	998347 00 998347	245516 245516 491032	253658 253657 507315	249587 249587 499174
49 12.03	75X93 2SF1G .1601	2	KOSKO, MARY 483 WESTFIELD AVE CLARK, N J 483 WESTFIELD AVE	07066 R-75 23	39000 72100 111100	987679	987679 S1 -50000 W1 937679	230393 230392 460785	238447 238447 476894	234420 234420 468840
49 12.07 2596 SF	99X118 2SF .2682	4A	BOSONAC, STEPHEN & BARBARA 979 RARITAN RD CLARK, N J 979 RARITAN ROAD	07066 CO 23	59000 141000 200000	1778000	1778000 00 1778000	437250 437250 874500	451750 451750 903500	444500 444500 889000
49 12.08 1448 SF	75X106 2SF1G .1825	2	MEHALICK, JOAN V 87 HUTCHINSON PL CLARK, N J 87 HUTCHINSON PL	07066 R-75 23	42300 68600 110900	985901	985901 W1 -25000 960901	236206 236205 472411	244245 244245 488490	240226 240225 480451
49 12.09	80X120 2SF1G-7-3-1.5 .2204	2	CARBONE, MICHAEL & JESSICA 89 HUTCHINSON PL CLARK, NJ 89 HUTCHINSON PL	07066 R-75 23	44600 80500 125100	1112139	1112139 00 1112139	273500 273500 547000	282570 282569 565139	278035 278035 556070
49 12.10 1436 SF	83X115 2SF1G .2191	2	LINSENMAIER, WALTER H & ANITA L 90 HUTCHINSON PL CLARK, N J 90 HUTCHINSON PL	07066 R-75 23	43300 77900 121200	1077468	1077468 00 1077468	264974 264973 529947	273761 273760 547521	269367 269367 538734
49 12.11	83X130 2SF1G-11-4-2.5 .2477	2	XAVIER, RICARDO 88 HUTCHINSON PL CLARK, NJ 88 HUTCHINSON PL	07066 R-75 23	45900 107200 153100	1361059	1361059 00 1361059	334715 334715 669430	345815 345814 691629	340265 340265 680530
49 12.12 1524-SF.	75X110 2SF1G-7-3-1.5 .1894	2	TAVARES, JOSE & ROSALITA 86 HUTCHINSON PL CLARK, N J 86 HUTCHINSON PL	00660 07066 R-75 23	42300 74000 116300	1033907	1033907 00 1033907	254261 254261 508522	262693 262692 525385	258477 258477 516954
49 12.13	26X170 .1014	15C	TOWNSHIP OF CLARK 430 WESTFIELD AVE CLARK N J WESTFIELD AVE	07066 R-75 23	*EXEMPT*	00	00 00 00	00 00 00	00 00 00	00 00 00
49 12.0501	.0000	1	NAK TASHAROFI REAL ESTATE HOLDINGS 1 CHARLOTTE DR CLARK, NJ 999 RARITAN ROAD	07066 CO 23	233400 0 233400	2074926	2074926 00 2074926	510271 510271 1020542	527192 527192 1054384	518732 518731 1037463

1752400

15578836

00

75000

15503836

7612373

7891463

7751922

