

NEW JERSEY PROPERTY TAX SYSTEM LEGEND

PART 1		PART 2		Exempt Property Identification Codes	
CODE	NAME OF OWNER	PRINCIPLE USE OR PURPOSE	CODE		
01	Federal Government		055	Parsonage	
02	State Government	01 General Government	059	Rabbi Residence	
03	County Government	02 Military Purposes	080	Farm	
04	Municipal Government	03 Education	083	Barn	
05	Del. Riv. & Bay Authority	04 Health & Welfare Etal.	086	Shed	
06	Del. Riv. Basin Comm.	05 Penal Institutions	089	Tool Shed	
07	Del. Riv. Joint Toll Bridge Comm.	06 Police, Fire, Rescue	094	Dedicated Open Space	
08	Del. Riv. Port Authority	07 Transportation	095	Vacant Land	
09	Del. Valley Reg. Plan. Comm.	08 Utilities	097	Disabled Veteran	
10	N.J. Turnpike Authority	09 Conservation	098	Widow of Serviceman or	
11	Garden State Pkwy. Comm.	10 Religious and Charitable		Disabled Veteran	
12	Interstate Sanitation Comm.	10 Burial Grounds	100	VFW/ A.M. Leg	
13	Mid. Atl. State Air Poll. Ctri Comm.	11 Civic and other Social Activities	101	Burial Ground	
14	N.Y.- N.J. Trans. Agency	12 Redevel. And Rehabilitation	106	Cemetery	
15	Palisades Int. Park Comm.	13 Remediation	111	Crematory	
16	Port Authority of N.Y.-N.J.	14 Housing and Mtg Fin. Project	116	Graveyard	
17	Tri-State Comm	15 Urban Enterprize Zone	121	Mausoleum	
18	S. Jersey Port Comm.	16 C. 441 P.L. 1991	201	Radio Station	
19	Waterfront Comm. of N.Y.	17 Railroad	204	Radar	
20	Charitable & Non-Profit Org.	18 Recreation	207	Radio Tower	
21	Fraternal Organizations	19 Medical Office/ HEZ	220	Filtering Plant	
22	Veterans Organizations		223	Pumping Station	
23	Religious Organizations		226	Reservoir	
24	Other		229	Well	
25	Atlantic City Expressway		232	Water Supply	
26	N.J. Sports & Exposition Authority		235	Water Tank	
27	N.J. Econ. Dev. Authority		238	Water Tower	
28	County Food Dist. Authority		241	Water Tower Booster Station	
29	Urban Renewal Entity		244	Water Plant	
30	CRDA- Casino Redev. Authority		247	Water Stand Pipe	
31	N.J. Education Facilities Authority		250	Sewage Treatment	
32	Hackensck Mead. Comm		254	Sewage Disposal	
33	County Improvement Authority		256	Sanitary Landfill	
34	N.J. Natural Land Tr./ Natur. Cons		258	Drainage	
35	N.J. House and Mtg. Fin. Agency		270	Atomic Energy Plant	
36	N.J. Transit		280	Oil Tank	
37	County Park Commission		283	Incinerator	
38	County Utilities Authority		286	Mosquito Control	
39	County Housing Authority		289	Dog Pound	
40	Municipal Housing Authority		301	Hospital	
41	Municipal Utilities Authority		304	Clinic	
42	Municipal Improvement Authority		306	Mediacl Office/ HEZ	
43	Municipal Parking Authority		307	Health Center	
44	Patco		308	County Food Dist. Facility	
45	S. Jersey Transportation Authority		309	Rescue Mission	
			310	Red Cross Facility	
			311	Salvation Army	
			313	Rescue Squad	
			315	Halfway House	
			316	Nursing Home	
			319	Veterans Home	
			322	Firemans Home	
			325	Civil Defense Shelter	
			330	Humane Society	
			350	College	
			353	Schools	
			356	Dormatory	
			359	Laboratory	
			362	Hall	
			365	Agricultural Research	
			368	Nursery School	
			372	Library	
			375	Museum	
			378	Monument	
			381	Historic Site	
			401	Military Post	
			405	Military Post, Air Force	
			410	Coast Guard Station	
			415	Naval Station	
			420	Armory	
			426	Barracks	
			430	Ordinance Plant	
			501	Fire House	
			505	Volunteer Fire Co.	
			510	Fire Tower	
			530	Police Station	
			535	Pistol Range	

TABLE OF AGGREGATES
OF TAXABLE AND EXEMPT PROPERTY IN THE TAXING DISTRICT OF WINFIELD PARK

FOR 2019

(1) VALUE OF LAND	2,634,000
(2) VALUE OF IMPROVEMENTS	13,932,700
(3) TOTAL VALUE LAND & IMPRVMT EXCL 2ND CLASS RR	16,566,700
(4) TAX VALUE MACH,IMPLMNT & EQUIPT OF TELEPHONE, PETROLEUM REFINERIES MISCELLANEOUS	66,703
(5) EXEMPTIONS	
POLLUTION CONTROL (RS 54:4-3.56)	
FIRE SUPPRESSION (RS 54:4-3.13)	
FALLOUT SHELTER (RS 54:4-3.48)	
WATER/SEWAGE FAC. (RS 54:4-3.59)	
UEZ ABATEMENT (RS 54:4-3.139)	
HOME IMPROVEMENT (RS 54:4-3.72)	
MULTI FAMILY (RS 54:4-3.121)	
CL 4 ABATEMENT (RS 54:4-3.95)	
RENEWABLE ENERGY (RS 54:4-3.113)	
DWELL ABATEMENT (RS 40A:21-5)	
DWELL EXEMPTION (RS 40A:21-5)	
NEW DWL/CONV ABATE (RS 40A:21-5)	
NEW DWL/CONV EXEM (RS 40A:21-5)	
MUL DWELL EXEM (RS 40A:21-6)	
MUL DWELL ABATE (RS 40A:21-6)	
COM/IND EXEMPTION (RS 40A:21-7)	
TOTAL	
(5A) DEDUCTIONS ALLOWED (C.73,L.1976)	
NBR VETERANS	35
NBR VETERANS WIDOWS	20
TOTAL	55
NBR SENIOR CITIZENS	37
NBR DISABLED PERSONS	12
NBR SURVIVING SPOUSE	1
TOTAL	105
(6) NET VALUATION TAXABLE	16,633,403
(7) TAX RATE - GENL TAX RATE PER \$100 TAXABLE VALUE	
(8) RATIO - AVERAGE RATIO OF ASSESSED TO TRUE VALUE OF REAL PROPERTY	%
(9A) UEZ EXPIRED (-)	
(9B) TRUE VALUE CL II RR PROPERTY (+)	
(10) EQUALIZATION	
(11) NET VALUE ON WHICH COUNTY TAXES ARE APPORTIONED	
(12) APPORTIONMENT OF TAXES	
TOTAL CNTY TAX APPRT ADJUSTMENTS	
CNTY EQUAL TBL APPL (+ OR -)	
APPEALS & CORR. (+ OR -)	
NET CNTY TAX APPOR LESS EXCESS STATE AID	

(13) VALUATION OF EXEMPT PROPERTY	
PUBLIC SCHOOL PROP	4,468,900
OTHER SCHOOL PROP	
PUBLIC PROP	2,724,900
CHURCH & CHARITABLE PROP	
CEMETERY & GRAVEYARD	
OTHER EXEMPT PROP	
TOTAL VALUE	7,193,800

(14) MISC REVENUE FOR SUPPORT OF BUDGET	
SURPLUS REVENUE APPROPRIATED	
MISC REVENUE ANTICIPATED	
RECEIPT FROM DELINQUENT TAX & LIEN	
TOTAL MISCELLANEOUS REVENUE	

(15) APPORTIONMENT OF TAXES

ITEM	AMOUNT	RATE
NET CNTY TX LESS ST AID		
COUNTY LIBRARY TAX		
COUNTY HEALTH TAX		
COUNTY OPEN SPACE		
DISTRICT SCHOOL TAX		
CONSOLIDATED SCHOOL TAX		
REGIONAL SCHOOL TAX		
MUNICIPAL OPEN SPACE		
MUNICIPAL LIBRARY TAX		
LOCAL MUNCPL PURPOSE TAX		
TOTAL TAX LEVY		

AUTHORIZED RATE

(16) REAL PROPERTY CLASSIFICATION SUMMARY

	ITEMS	TAX VALUE
1.	VACANT LAND	1
2.	RESIDENTIAL	698
3A.	FARM (REGULAR)	
3B.	FARM (QUALIFIED)	
4A.	COMMERCIAL	1
4B.	INDUSTRIAL	1,076,600
4C.	APARTMENT	
	TOTAL CLASS 4A,4B,4C	1,076,600
	TOTAL ALL CLASSES	16,566,700

STATE OF NEW JERSEY UNION COUNTY

I (WE) _____ ASSESSOR(S) OF THE
TAXING DISTRICT OF WINFIELD PARK DO SWEAR (OR AFFIRM)
THAT THE FOREGOING TAX LIST AND TAX DUPLICATE CONTAIN THE
VALUATIONS OF ALL THE PROPERTY LIABLE TO TAXATION IN THE TAXING
DISTRICT IN WHICH I (WE) AM (ARE) TAX ASSESSOR(S), AND THAT
SUCH PROPERTY HAS BEEN VALUED WITHOUT FAVOR OR PARTIALITY AT
ITS TAXABLE VALUE AND I (WE) HAVE ALLOWED ONLY SUCH EXEMPTIONS
AND DEDUCTIONS AS ARE PRESCRIBED BY LAW

I (WE) DO FURTHER SWEAR (OR AFFIRM) THAT, FOR THE TAX YEAR 2019,
I (WE) HAVE COMPLETED AND PUT INTO OPERATION A DISTRICT-WIDE
ADJUSTMENTS OF REAL PROPERTY TAXABLE VALUATIONS AND SUCH TAXABLE
VALUATIONS CONFORM TO THE PERCENTAGE LEVEL ESTABLISHED FOR SUCH
YEAR FOR EXPRESSING THE TAXABLE VALUE OF REAL PROPERTY IN THE
COUNTY.





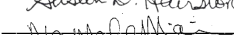
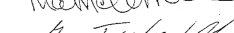
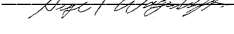
SWORN AND SUBSCRIBED BEFORE ME
THIS _____ DAY OF _____ OF 2019

ASSESSOR(S)

CERTIFICATION BY COUNTY BOARD

THIS IS TO CERTIFY THAT THE FOREGOING IS A TRUE AND
COMPLETE RECORD OF THE TAXES ASSESSED FOR THE YEAR 2019 IN THE
TAXING DISTRICT OF WINFIELD PARK, COUNTY OF
UNION, NEW JERSEY, AND THAT \$ 16,633,403 IS THE
NET VALUATION TAXABLE AND \$ _____ IS THE NET VALUATION
ON WHICH COUNTY TAXES AND REGIONAL OR CONSOLIDATED SCHOOL TAXES
ARE APPORTIONED.

ATTEST:

	PRESIDENT
	V. PRESIDENT
	COMMISSIONER
	COMMISSIONER
	COMMISSIONER
	COMMISSIONER
	COMMISSIONER

TAX ADMINISTRATOR
COUNTY BOARD OF TAXATION

TAXING DISTRICT 21 WINFIELD PARK			2019	TAX	LIST	DISTRICT	SUMMARY	COUNTY 20	UNION	10/04/19
CLASSIFICATION		NO. OF PARCELS	LAND VALUE	IMPROVEMENT VALUE		TOTAL VALUE		BOOK VALUE OF TANG PERS PROP	EXEMPTION AMOUNT	NET TAXABLE VALUE
1	VACANT LAND	1	2,634,000	0		2,634,000			0	2,634,000
2	RESIDENTIAL	698	0	12,856,100		12,856,100			0	12,856,100
3A	FARM (REGULAR)	0	0	0		0			0	0
3B	FARM (QUALIFIED)	0	0	0		0			0	0
4A	COMMERCIAL	1	0	1,076,600		1,076,600			0	1,076,600
4B	INDUSTRIAL	0	0	0		0			0	0
4C	APARTMENT	0	0	0		0			0	0
CLASS 4 TOTAL		1	0	1,076,600		1,076,600			0	1,076,600
RATABLE TOTAL		700	2,634,000	13,932,700		16,566,700			0	16,566,700
5A	CLASS 1 RAILROAD	0	0	0		0			0	0
5B	CLASS 2 RAILROAD	0	0	0		0			0	0
RAILROAD TOTAL		0	0	0		0			0	0
6A	TELEPHONE	1						66,703		66,703
6B	PETROL REFINRIES	0						0		0
6C	MISCELLANEOUS	0						0		0
PUBLIC UTIL. TOTAL		1						66,703		66,703
15A	PUBLIC SCHOOL	2	378,000	4,090,900		4,468,900			0	4,468,900
15B	OTHER SCHOOL	0	0	0		0			0	0
15C	PUBLIC PROPERTY	5	1,531,200	1,193,700		2,724,900			0	2,724,900
15D	CHARITABLE	0	0	0		0			0	0
15E	CEMETERY	0	0	0		0			0	0
15F	MISCELLANEOUS	0	0	0		0			0	0
EXEMPT TOTAL		7	1,909,200	5,284,600		7,193,800			0	7,193,800
----- D E D U C T I O N S -----										
CLASSIFICATION	NO. OF DEDUCTS	DEDUCTION AMOUNT	CLASSIFICATION	NO. OF PARCELS	EXEMPTION AMOUNT	CLASSIFICATION	NO. OF PARCELS	EXEMPTION AMOUNT	----- E X E M P T I O N S -----	
SENIOR CITIZEN	37	9,250	FIRE SUPPRESS	0	0	DWELL ABATE	0	0		
DISABLED PERSON	12	3,000	POLLUTION CNTRL	0	0	DWELL EXEMP	0	0		
SURVIVING SPOUSE	1	250	FALLOUT SHELTER	0	0	NEW DWEL/CONV ABAT	0	0		
VETERAN	35	8,750	WATER/SEWAGE FAC	0	0	NEW DWEL/CONV EXMT	0	0		
WIDOW OF VETERAN	20	5,000	HOME IMPROVEMENT	0	0	MUL DWELL EXEMP	0	0		
			CLASS 4 ABATEMENT	0	0	MUL DWELL ABATE	0	0		
			MULTI-FAMILY DWELL	0	0	COM/IND EXEMP	0	0		
			UEZ ABATEMENT	0	0	RENEWABLE ENERGY	0	0		

I ASSESSOR OF THE TAXING DISTRICT OF WINFIELD PARK DO SWEAR (OR AFFIRM) THAT THE FOREGOING
TAX LIST AND TAX DUPLICATE CONTAIN THE VALUATIONS OF ALL THE PROPERTY LIABLE TO TAXATION IN THE TAXING DISTRICT IN WHICH I AM TAX
ASSESSOR, AND THAT SUCH PROPERTY HAS BEEN VALUED WITHOUT FAVOR OR PARTIALITY AT ITS TAXABLE VALUE AND I HAVE ALLOWED ONLY SUCH
EXEMPTIONS AND DEDUCTIONS AS ARE PRESCRIBED BY LAW.

ASSESSOR

I DO FURTHER SWEAR (OR AFFIRM) THAT, FOR THE TAX YEAR 2019, I HAVE COMPLETED AND PUT INTO OPERATION A DISTRICT WIDE ADJUSTMENT OF
REAL PROPERTY TAXABLE VALUATIONS AND SUCH TAXABLE VALUATIONS CONFORM TO THE PERCENTAGE LEVEL ESTABLISHED FOR SUCH YEAR FOR
EXPRESSING THE TAXABLE VALUE OF REAL PROPERTY IN THE COUNTY.

SWORN AND SUBSCRIBED BEFORE ME THIS DAY OF OF 2019. -----
ASSESSOR

			2019 TAX	CALCULATION	ACKNOWLEDGEMENT	REPORT				
	TAXING DISTRICT	21	WINFIELD PARK				COUNTY	20	UNION	
	COUNT	NET VALUE	TOTAL TAXES (GENERAL)	TOTAL TAXES (SPECIAL)	DEDUCTION AMOUNT	NET AMOUNT OF TAXES	2019 TAXES (1ST HALF)	2019 TAXES (2ND HALF)	2020 TAXES (1ST HALF)	
* RATABLES *	700	16,566,700	3,299,920.59	.00	26,250.00	3,273,670.59	1,594,094.71	1,679,575.88	1,636,836.06	
* RAILROADS *	0	0	.00	.00	.00	.00	.00	.00	.00	
* UTILITIES *	1	66,703	13,286.57	.00	.00	13,286.57	6,422.69	6,863.88	6,643.29	
* EXEMPTS *	7	7,193,800	.00	.00	.00	.00	.00	.00	.00	

TAX RATES FOR THE YEAR OF 2019			
TAXING DISTRICT	21 WINFIELD PARK	COUNTY 20 UNION	
	DESCRIPTION OF TAX	SPECIAL TAX CODE	RATE PER \$100
			FLAT TAX AMOUNT
	COUNTY TAX		.505
	COUNTY OPEN SPACE, HIST		.015
	DISTRICT SCHOOL TAX		9.937
	LOCAL MUNICIPAL TAX		9.462

	TOTAL TAX RATE		19.919

* STATE AID NOT PART OF GENERAL TAX RATE

TAX RATE EDIT AUDIT TRAIL									
CTY/ DIST	TAX YEAR	RATE SEQ	RATE DESCRIPTION	TAX RATE	FLAT AMOUNT	--SPECIAL TAX CODE	DATA-- RATE	DATA-- FLAT	INHIBIT FLAGS
2021	2019	01	COUNTY TAX	00505	000000				
2021	2019	02	COUNTY OPEN SPACE, HIST	00015	000000				
2021	2019	03	DISTRICT SCHOOL TAX	09937	000000				
2021	2019	04	LOCAL MUNICIPAL TAX	09462	000000				
				-----	-----				
2021	2019	00	TOTAL TAX RATE	19.919	.00		-----	-----	
							.000	.00	

*** TAX RATE ACCEPTED

TAXING DISTRICT NO. 21 WINFIELD PARK

COUNTY NO. 20 UNION

PAGE NO	NET TAXABLE VALUE	TOTAL TAXES (GENERAL)	TOTAL TAXES (SPECIAL)	DEDUCTION AMOUNT	NET AMOUNT OF TAXES	2019 TAXES (1ST HALF)	2019 TAXES (2ND HALF)	2020 TAXES (1ST HALF)
0001	180,300	35,913.94	.00	500.00	35,413.94	17,241.83	18,172.11	17,706.97
0002	164,800	32,826.50	.00	.00	32,826.50	15,988.08	16,838.42	16,413.26
0003	200,800	39,997.32	.00	250.00	39,747.32	19,355.64	20,391.68	19,873.68
0004	234,000	46,610.44	.00	1,000.00	45,610.44	22,201.52	23,408.92	22,805.24
0005	248,200	49,438.94	.00	500.00	48,938.94	23,829.14	25,109.80	24,469.48
0006	235,400	46,889.33	.00	250.00	46,639.33	22,712.36	23,926.97	23,319.67
0007	238,800	47,566.56	.00	500.00	47,066.56	22,917.20	24,149.36	23,533.30
0008	245,800	48,960.88	.00	250.00	48,710.88	23,721.30	24,989.58	24,355.46
0009	243,400	48,482.82	.00	500.00	47,982.82	23,363.46	24,619.36	23,991.44
0010	238,800	47,566.56	.00	750.00	46,816.56	22,792.20	24,024.36	23,408.30
0011	210,400	41,909.56	.00	.00	41,909.56	20,412.00	21,497.56	20,954.78
0012	217,400	43,303.88	.00	500.00	42,803.88	20,841.10	21,962.78	21,401.94
0013	279,400	55,653.68	.00	250.00	55,403.68	26,981.02	28,422.66	27,701.86
0014	269,200	53,621.97	.00	500.00	53,121.97	25,741.48	27,380.49	26,561.02
0015	263,000	52,386.98	.00	1,000.00	51,386.98	25,014.98	26,372.00	25,693.52
0016	301,200	59,996.04	.00	.00	59,996.04	29,220.96	30,775.08	29,998.06
0017	272,200	54,219.50	.00	1,000.00	53,219.50	25,907.50	27,312.00	26,609.76
0018	241,200	48,044.62	.00	500.00	47,544.62	23,150.04	24,394.58	23,772.32
0019	232,900	46,391.34	.00	750.00	45,641.34	22,219.82	23,421.52	22,820.68
0020	243,600	48,522.68	.00	750.00	47,772.68	23,257.88	24,514.80	23,886.38
0021	221,100	44,040.91	.00	1,000.00	43,040.91	20,950.04	22,090.87	21,520.50
0022	257,900	51,371.11	.00	1,250.00	50,121.11	24,395.21	25,725.90	25,060.60
0023	229,600	45,734.03	.00	500.00	45,234.03	22,024.69	23,209.34	22,617.06
0024	261,800	52,147.93	.00	250.00	51,897.93	25,273.58	26,624.35	25,949.00
0025	247,200	49,239.77	.00	250.00	48,989.77	23,857.14	25,132.63	24,494.90
0026	241,200	48,044.62	.00	500.00	47,544.62	23,150.04	24,394.58	23,772.32
0027	279,600	55,693.52	.00	.00	55,693.52	27,125.42	28,568.10	27,846.76
0028	311,000	61,948.10	.00	1,000.00	60,948.10	29,671.70	31,276.40	30,474.05
0029	352,800	70,274.24	.00	750.00	69,524.24	33,851.93	35,672.31	34,762.14
0030	253,200	50,434.90	.00	750.00	49,684.90	24,314.22	25,370.68	24,842.46
0031	228,100	45,435.22	.00	250.00	45,185.22	22,004.14	23,181.08	22,592.62
0032	242,300	48,263.72	.00	250.00	48,013.72	23,381.76	24,631.96	24,006.86
0033	250,600	49,917.00	.00	500.00	49,417.00	24,061.98	25,355.02	24,708.50
0034	248,200	49,438.94	.00	250.00	49,188.94	23,954.14	25,234.80	24,594.48
0035	248,200	49,438.94	.00	250.00	49,188.94	24,079.14	25,109.80	

TAXING DISTRICT NO. 21 WINFIELD PARK

COUNTY NO. 20 UNION

PAGE NO	NET TAXABLE VALUE	TOTAL TAXES (GENERAL)	TOTAL TAXES (SPECIAL)	DEDUCTION AMOUNT	NET AMOUNT OF TAXES	2019 TAXES (1ST HALF)	2019 TAXES (2ND HALF)	2020 TAXES (1ST HALF)
0001	66,703	13,286.57	.00	.00	13,286.57	6,422.69	6,863.88	6,643.29
**DIST TOTAL	66,703	13,286.57	.00	.00	13,286.57	6,422.69	6,863.88	6,643.29

TAXING DISTRICT NO. 21 WINFIELD PARK

COUNTY NO. 20 UNION

NAME OF OWNER ADDITIONAL OWNERS	PAGE NO.	BLOCK NO.	LOT NO.	LOT QUALIF.	ACCOUNT NO.	DEED BOOK	DEED PAGE	CLASS	PROPERTY LOCATION
ALBECK, BARBARA/WINFIELD MUT HSE	0036	8	4.B					2	30B WAVECREST AVE
ASHMONT, GRACE/MUTUAL HSE CORP	0030	7	2.02					2	3B WAVECREST AVE
BARTON, CONSTANCE/MUTUAL HSE CORP	0007	2	2.03					2	10C GULFSTREAM AVE
BERG, CHARLES/MUTUAL HSE CORP	0028	6	5					2	49 SEAFOAM AVE
BEUTE, BARBARA/MUTUAL HSE CORP	0026	5	22.02					2	41B SEAFOAM AVE
BOROVITZ, LOIS/MUTUAL HSE CORP	0017	4	2.03					2	1C SPRAY TERR
BROWN, JANET/MUTUAL HSE CORP	0017	4	4.02					2	3B SPRAY TERR
CALLAHAN, JOSEPH/MUTUAL HSE CORP	0025	5	15.02					2	34B SEAFOAM AVE
CATULLO, ROBERT/MUTUAL HSE CORP	0029	6	19.03					2	63C SEAFOAM AVE
CHANDLER, MARGARET	0049	10	18.C					2	100C WAVECREST AVE
CHERRY, CECILLA/MUTUAL HSE CORP	0049	10	21.01					2	106 WAVECREST AVE
CHRIST, BERNARD, JR/MUTUAL HSE CORP	0018	4	5.03					2	4C SPRAY TERR
CHURCH, ROSEANN/MUTUAL HSE CORP	0034	7	18.03					2	19C WAVECREST AVE
CORBISIERO, JAMES/MUTUAL HSE CORP	0028	6	7.02					2	51B SEAFOAM AVE
DENNER, DOROTHEA /MUTUAL HSE CORP	0004	1	13.04					2	13D ATLANTIC DR
DINKELSPIEL, ALFRED/MUTUAL HSE CORP	0048	10	7					2	83 WAVECREST AVE
DOOLEY, DIANE/MUTUAL HSE CORP	0017	4	4.04					2	3D SPRAY TERR
DOWE, JANE P/MUTUAL HSE CORP	0010	2	11.04					2	4D PACIFIC DR
DULOWSKI, ROGER/MUTUAL HSE CO	0015	3	15					2	15 RIVERVIEW TERR
EVANS, FRANCES R/MUTUAL HSE CORP	0024	5	7.04					2	26D SEAFOAM AVE
EWERT, LINDA/MUTUAL HSE CORP	0037	8	9.03					2	35C WAVECREST AVE
FERNANDEZ, DANIEL/MUTUAL HSE CORP	0043	9	9.01					2	60A WAVECREST AVE
FISHER, JOANN/MUTUAL HSE CORP	0015	3	12.03					2	12C RIVERVIEW TERR
FORD, JOSEPH/MUTUAL HSE CORP	0050	11	2.02					2	118B WAVECREST AVE
GARGANO, GENEVIEVE/MUTUAL HSE CORP	0022	4	23.02			00000	00000	2	17B SEAFOAM AVE
GELBER, CAROLYN/MUTUAL HSE CORP	0019	4	11.01			00000	00000	2	5A SEAFOAM AVE
GOLDSTEIN, KENNETH/MUTUAL HSE CORP.	0014	3	9.02					2	9B RIVERVIEW TERR
GOYDIC, DANIEL/MUTUAL HSE CORP	0039	8	16.02					2	42B WAVECREST AVE
GREKSTAS, ED/MUTUAL HSE CORP	0005	1	18.01					2	1A GULFSTREAM AVE
HAFFER, WILLIAM/MUTUAL HSE CORP	0048	10	15					2	94 WAVECREST AVE
HARTZEL, MARILYN/MUTUAL HSE CORP	0031	7	6.01					2	7A WAVECREST AVE
HEYDER, JOAN/MUTUAL HSE CORP	0013	3	5.01					2	5A RIVERVIEW TERR
HEYDER, WILLIAM H/MUTUAL HSE CORP	0045	9	19.B					2	70B WAVECREST AVE
HIGGINS, JANET/MUTUAL HSE CORP	0009	2	9.04					2	2D PACIFIC DR
HIMPEL, ALICE/MUTUAL HSE CORP	0006	1	24.03					2	7C GULFSTREAM AVE
HOCKENBURY, JANICE/MUTUAL HSE CORP	0051	11	3.D					2	120D WAVECREST AVE
HORA, SR DONALD/MUTUAL HSE CORP	0029	6	23					2	70 SEAFOAM AVE
JEDWABNIK, BERNARD/MUTUAL HSE CORP	0037	8	6.03					2	32C WAVECREST AVE
JOYCE RUCHOK/MUTUAL HSE CORP	0021	4	23.01					2	17A SEAFOAM AVE
KELLY, JOAN/MUTUAL HSE CORPP	0028	6	13					2	57 SEAFOAM AVE
KLUSEWICZ, MURIEL/MUTUAL HSE CORP	0021	4	21.01					2	15A SEAFOAM AVE
KLUSEWICZ, PAUL/MUTUAL HSE CORP	0042	9	4.04					2	55D WAVECREST AVE
KOCH, ELIZABETH/MUTUAL HSE CORP	0036	8	2.A					2	28A WAVECREST AVE
LA CROIX ROBERT/MUTUAL HSE CORP	0012	2	22.02					2	15B PACIFIC DR
LENDZION, VAUGHN/MUTUAL HSE CORP	0001	1	2.A					2	2A ATLANTIC DR
LEWIS, CAROL/MUTUAL HSE CORP	0005	1	18.02					2	1B GULFSTREAM AVE
LIEB, PAUL/MUTUAL HSE CORP	0008	2	4.01					2	13A GULFSTREAM AVE
MARSDEN, GREGORY/MUTUAL HSE CORP	0007	2	3.04					2	11D GULFSTREAM AVE
MATTHEW VITEKS/MUTUAL HSE CORP	0004	1	12.03					2	12C ATLANTIC DR
MC GETTIGAN, GEORGE/MUTUAL HSE CORP	0047	10	2.03					2	78C WAVECREST AVE
MC GETTIGAN, LILLIAN/MUTUAL HSE CORP	0039	8	19.C			00000	00000	2	45C WAVECREST AVE
MORAN, GARY/MUTUAL HOUSING CORP	0041	9	2.03					2	53C WAVECREST AVE
MUTUAL HOUSING CORP	0001	1	4.01					2	4A1 ATLANTIC DR
MUTUAL HOUSING CORP	0005	1	16.01			00000	00000	2	18A ATLANTIC DRIVE
MUTUAL HOUSING CORP	0007	1	25.02					2	8B GULFSTREAM AVE
MUTUAL HOUSING CORP	0008	2	7.03					2	17C GULFSTREAM AVE
MUTUAL HOUSING CORP	0009	2	8.02					2	1B PACIFIC DR
MUTUAL HOUSING CORP	0011	2	20.01					2	13A PACIFIC DR
MUTUAL HOUSING CORP	0013	3	1.02					2	1B RIVERVIEW TERR
MUTUAL HOUSING CORP	0015	3	17			00000	00000	2	17 RIVERVIEW TERR
MUTUAL HOUSING CORP	0016	3	24.02					2	30B RIVERVIEW TERR
MUTUAL HOUSING CORP	0017	4	5.01					2	4A SPRAY TERRACE
MUTUAL HOUSING CORP	0018	4	7.04					2	1D SEAFOAM AVE
MUTUAL HOUSING CORP	0018	4	8.01					2	2A SEAFOAM AVE
MUTUAL HOUSING CORP	0019	4	12.01					2	6A SEAFOAM AVE
MUTUAL HOUSING CORP	0021	4	20.02					2	14B SEAFOAM AVE
MUTUAL HOUSING CORP	0021	4	22.04					2	16B2 SEAFOAM AVE
MUTUAL HOUSING CORP	0022	5	1.01					2	20A SEAFOAM AVE

TAXING DISTRICT NO. 21 WINFIELD PARK

COUNTY NO. 20 UNION

NAME OF OWNER ADDITIONAL OWNERS	PAGE NO.	BLOCK NO.	LOT NO.	LOT QUALIF.	ACCOUNT NO.	DEED BOOK PAGE	CLASS	PROPERTY LOCATION
MUTUAL HOUSING CORP	0023	5	3.04				2	22B2 SEAFOAM AVE
MUTUAL HOUSING CORP	0023	5	6				2	25 SEAFOAM AVE
MUTUAL HOUSING CORP	0024	5	10				2	29 SEAFOAM AVE
MUTUAL HOUSING CORP	0029	6	14				2	58 SEAFOAM AVE
MUTUAL HOUSING CORP	0029	6	18				2	62 SEAFOAM AVE
MUTUAL HOUSING CORP	0030	7	2.04				2	3D WAVECREST AVE
MUTUAL HOUSING CORP	0031	7	6.02				2	7B WAVECREST AVE
MUTUAL HOUSING CORP	0032	7	12.A				2	13A WAVECREST AVE
MUTUAL HOUSING CORP	0033	7	14.01				2	15A WAVECREST AVE
MUTUAL HOUSING CORP	0033	7	14.03				2	15C WAVECREST AVE
MUTUAL HOUSING CORP	0033	7	16.01				2	17A WAVECREST AVE
MUTUAL HOUSING CORP	0034	7	19.02				2	20B WAVECREST AVE
MUTUAL HOUSING CORP	0035	7	24.A				2	25A WAVECREST AVE
MUTUAL HOUSING CORP	0036	8	4.A				2	30A WAVECREST AVE
MUTUAL HOUSING CORP	0037	8	6.02				2	32B WAVECREST AVE
MUTUAL HOUSING CORP	0037	8	7.01				2	33A WAVECREST AVE
MUTUAL HOUSING CORP	0038	8	12.C				2	38C WAVECREST AVE
MUTUAL HOUSING CORP	0039	8	17.A				2	43A WAVECREST AVE
MUTUAL HOUSING CORP	0041	9	2.04				2	53D WAVECREST AVE
MUTUAL HOUSING CORP	0043	9	9.03				2	60C WAVECREST AVE
MUTUAL HOUSING CORP	0044	9	14.01				2	65A WAVECREST AVE
MUTUAL HOUSING CORP	0046	9	25.B				2	76B WAVECREST AVE
MUTUAL HOUSING CORP	0047	10	3.03				2	79C WAVECREST AVE
MUTUAL HOUSING CORP	0049	10	17.03				2	98C WAVECREST AVE
MUTUAL HOUSING CORP	0049	10	19.03				2	102C WAVECREST AVE
MUTUAL HS CORP	0006	1	20.01				2	3A GULFSTREAM AVE
MUTUAL HSE	0024	5	11.03				2	30C SEAFOAM AVE
MUTUAL HSE CO	0034	7	20.A				2	21A WAVECREST AVE
MUTUAL HSE CO	0038	8	15.01				2	41A WAVECREST AVE
MUTUAL HSE CO	0049	10	16.03				2	96C WAVECREST AVE
MUTUAL HSE COR	0017	4	5.02				2	4B SPRAY TERR
MUTUAL HSE COR	0021	4	21.03				2	15C SEAFOAM AVE
MUTUAL HSE CORP	0001	1	1.A				2	1A ATLANTIC DR
MUTUAL HSE CORP	0001	1	1.B				2	1B ATLANTIC DR
MUTUAL HSE CORP	0001	1	1.C				2	1C ATLANTIC DR
MUTUAL HSE CORP	0001	1	2.B			00000 00000	2	2B ATLANTIC DR
MUTUAL HSE CORP	0001	1	2.C				2	2C ATLANTIC DR
MUTUAL HSE CORP	0001	1	3.A				2	3A ATLANTIC DR
MUTUAL HSE CORP	0001	1	3.B			00000 00000	2	3B ATLANTIC DR
MUTUAL HSE CORP	0001	1	4.02				2	4B1 ATLANTIC DR
MUTUAL HSE CORP	0002	1	4.03				2	4A1 ATLANTIC DR
MUTUAL HSE CORP	0002	1	4.04				2	4B1 ATLANTIC DR
MUTUAL HSE CORP	0002	1	5.01				2	5A ATLANTIC DR
MUTUAL HSE CORP	0002	1	5.02				2	5B ATLANTIC DR
MUTUAL HSE CORP	0002	1	5.03				2	5C ATLANTIC DR
MUTUAL HSE CORP	0002	1	6.01				2	6A ATLANTIC DR
MUTUAL HSE CORP	0002	1	6.02				2	6B ATLANTIC DR
MUTUAL HSE CORP	0002	1	6.03				2	6C ATLANTIC DR
MUTUAL HSE CORP	0002	1	7.01				2	7A ATLANTIC DR
MUTUAL HSE CORP	0002	1	7.02				2	7B ATLANTIC DR
MUTUAL HSE CORP	0003	1	7.03				2	7C ATLANTIC DR
MUTUAL HSE CORP	0003	1	8.01				2	8A ATLANTIC DR
MUTUAL HSE CORP	0003	1	8.02				2	8B ATLANTIC DR
MUTUAL HSE CORP	0003	1	8.03				2	8C ATLANTIC DR
MUTUAL HSE CORP	0003	1	9.01				2	9A ATLANTIC DR
MUTUAL HSE CORP	0003	1	9.02				2	9B ATLANTIC DR
MUTUAL HSE CORP	0003	1	9.03				2	9C ATLANTIC DR
MUTUAL HSE CORP	0003	1	10.01				2	10A1 ATLANTIC DR
MUTUAL HSE CORP	0003	1	10.02				2	10B1 ATLANTIC DR
MUTUAL HSE CORP	0003	1	10.03				2	10A2 ATLANTIC DR
MUTUAL HSE CORP	0003	1	10.04				2	10B2 ATLANTIC DR
MUTUAL HSE CORP	0003	1	11.01				2	11A1 ATLANTIC DR
MUTUAL HSE CORP	0003	1	11.02				2	11B1 ATLANTIC DR
MUTUAL HSE CORP	0004	1	11.03				2	11A2 ATLANTIC DR
MUTUAL HSE CORP	0004	1	11.04				2	11B2 ATLANTIC DR
MUTUAL HSE CORP	0004	1	12.01				2	12A ATLANTIC DR
MUTUAL HSE CORP	0004	1	12.02				2	12B ATLANTIC DR
MUTUAL HSE CORP	0004	1	13.01				2	13A ATLANTIC DR

TAXING DISTRICT NO. 21 WINFIELD PARK

COUNTY NO. 20 UNION

NAME OF OWNER ADDITIONAL OWNERS	PAGE NO.	BLOCK NO.	LOT NO.	LOT QUALIF.	ACCOUNT NO.	-----DEED----- BOOK PAGE	CLASS	-----PROPERTY----- LOCATION
MUTUAL HSE CORP	0004	1	13.02				2	13B ATLANTIC DR
MUTUAL HSE CORP	0004	1	13.03				2	13C ATLANTIC DR
MUTUAL HSE CORP	0004	1	14.01				2	14A ATLANTIC DR
MUTUAL HSE CORP	0004	1	14.02			00000 00000	2	14B ATLANTIC DR
MUTUAL HSE CORP	0004	1	15.01			00000 00000	2	16A ATLANTIC DR
MUTUAL HSE CORP	0005	1	15.03				2	16C ATLANTIC DR
MUTUAL HSE CORP	0005	1	16.02				2	18B ATLANTIC DRIVE
MUTUAL HSE CORP	0005	1	16.03			00000 00000	2	18C ATLANTIC DRIVE
MUTUAL HSE CORP	0005	1	16.04				2	18D ATLANTIC DR
MUTUAL HSE CORP	0005	1	17.01				2	20A ATLANTIC DR
MUTUAL HSE CORP	0005	1	17.02				2	20B ATLANTIC DR
MUTUAL HSE CORP	0005	1	17.03				2	20C ATLANTIC DR
MUTUAL HSE CORP	0005	1	17.04				2	20D ATLANTIC DR
MUTUAL HSE CORP	0005	1	18.03				2	1 C GULFSTREAM AV
MUTUAL HSE CORP	0005	1	19.01				2	2A GULFSTREAM AVE
MUTUAL HSE CORP	0005	1	19.02				2	2B GULFSTREAM AVE
MUTUAL HSE CORP	0006	1	19.03				2	2C GULFSTREAM AVE
MUTUAL HSE CORP	0006	1	20.02				2	3B GULFSTREAM AVE
MUTUAL HSE CORP	0006	1	20.03				2	3C GULFSTREAM AVE
MUTUAL HSE CORP	0006	1	21.01				2	4A GULFSTREAM AVE
MUTUAL HSE CORP	0006	1	21.02				2	4B GULFSTREAM AVE
MUTUAL HSE CORP	0006	1	22.01				2	5A GULFSTREAM AVE
MUTUAL HSE CORP	0006	1	22.02				2	5B GULFSTREAM AVE
MUTUAL HSE CORP	0006	1	22.03			00000 00000	2	5C GULFSTREAM AVE
MUTUAL HSE CORP	0006	1	23.01				2	6A GULFSTREAM AVE
MUTUAL HSE CORP	0006	1	23.02				2	6B GULFSTREAM AVE
MUTUAL HSE CORP	0006	1	24.01				2	7A GULFSTREAM AVE
MUTUAL HSE CORP	0006	1	24.02				2	7B GULFSTREAM AVE
MUTUAL HSE CORP	0007	1	24.04				2	7D GULFSTREAM AVE
MUTUAL HSE CORP	0007	1	25.01				2	8A GULFSTREAM AVE
MUTUAL HSE CORP	0007	2	1.01				2	9A GULFSTREAM AVE
MUTUAL HSE CORP	0007	2	1.02				2	9B GULFSTREAM AVE
MUTUAL HSE CORP	0007	2	1.03				2	9C GULFSTREAM AVE
MUTUAL HSE CORP	0007	2	1.04				2	9D GULFSTREAM AVE
MUTUAL HSE CORP	0007	2	2.01				2	10A GULFSTREAM AVE
MUTUAL HSE CORP	0007	2	2.02				2	10B GULFSTREAM AVE
MUTUAL HSE CORP	0007	2	3.01				2	11A GULFSTREAM AVE
MUTUAL HSE CORP	0007	2	3.02				2	11B GULFSTREAM AVE
MUTUAL HSE CORP	0007	2	3.03				2	11C GULFSTREAM AVE
MUTUAL HSE CORP	0008	2	4.02				2	13B GULFSTREAM AVE
MUTUAL HSE CORP	0008	2	4.03				2	13C GULFSTREAM AVE
MUTUAL HSE CORP	0008	2	4.04				2	13D GULFSTREAM AVE
MUTUAL HSE CORP	0008	2	5.01				2	14A GULFSTREAM AVE
MUTUAL HSE CORP	0008	2	5.02				2	14B GULFSTREAM AVE
MUTUAL HSE CORP	0008	2	5.03				2	14C GULFSTREAM AVE
MUTUAL HSE CORP	0008	2	6.01				2	15A GULFSTREAM AVE
MUTUAL HSE CORP	0008	2	6.02				2	15B GULFSTREAM AVE
MUTUAL HSE CORP	0008	2	6.03				2	15C GULFSTREAM AVE
MUTUAL HSE CORP	0008	2	6.04				2	15D GULFSTREAM AVE
MUTUAL HSE CORP	0008	2	7.01				2	17A GULFSTREAM AVE
MUTUAL HSE CORP	0008	2	7.02				2	17B GULFSTREAM AVE
MUTUAL HSE CORP	0009	2	8.01				2	1A PACIFIC DR
MUTUAL HSE CORP	0009	2	8.03				2	1C PACIFIC DR
MUTUAL HSE CORP	0009	2	8.04				2	1D PACIFIC DR
MUTUAL HSE CORP	0009	2	9.01				2	2A PACIFIC DR
MUTUAL HSE CORP	0009	2	9.02				2	2B PACIFIC DRIVE
MUTUAL HSE CORP	0009	2	9.03				2	2C PACIFIC DRIVE
MUTUAL HSE CORP	0009	2	10.01				2	3A PACIFIC DR
MUTUAL HSE CORP	0009	2	10.03				2	3C PACIFIC DR
MUTUAL HSE CORP	0009	2	10.04				2	3D PACIFIC DR
MUTUAL HSE CORP	0009	2	11.01				2	4A PACIFIC DR
MUTUAL HSE CORP	0009	2	11.02				2	4B PACIFIC DR
MUTUAL HSE CORP	0010	2	11.03				2	4C PACIFIC DR
MUTUAL HSE CORP	0010	2	12.01				2	5A PACIFIC DR
MUTUAL HSE CORP	0010	2	12.02				2	5B PACIFIC DR
MUTUAL HSE CORP	0010	2	12.03				2	5C PACIFIC DR
MUTUAL HSE CORP	0010	2	12.04				2	5D PACIFIC DR
MUTUAL HSE CORP	0010	2	13.01				2	6A PACIFIC DR

TAXING DISTRICT NO. 21 WINFIELD PARK

COUNTY NO. 20 UNION

NAME OF OWNER ADDITIONAL OWNERS	PAGE NO.	BLOCK NO.	LOT NO.	LOT QUALIF.	ACCOUNT NO.	DEED BOOK PAGE	CLASS	PROPERTY LOCATION
MUTUAL HSE CORP	0010	2	13.03				2	6C PACIFIC DR
MUTUAL HSE CORP	0010	2	14.01				2	7A PACIFIC DR
MUTUAL HSE CORP	0010	2	14.02				2	7B PACIFIC DR
MUTUAL HSE CORP	0010	2	15.01				2	8A PACIFIC DR
MUTUAL HSE CORP	0010	2	15.02				2	8B PACIFIC DR
MUTUAL HSE CORP	0010	2	15.03				2	8C PACIFIC DR
MUTUAL HSE CORP	0011	2	16.01				2	9A PACIFIC DR
MUTUAL HSE CORP	0011	2	16.02				2	9B PACIFIC DR
MUTUAL HSE CORP	0011	2	17.01				2	10A PACIFIC DR
MUTUAL HSE CORP	0011	2	17.02				2	10B PACIFIC DR
MUTUAL HSE CORP	0011	2	17.03				2	10C PACIFIC DR
MUTUAL HSE CORP	0011	2	18.01				2	11A PACIFIC DR
MUTUAL HSE CORP	0011	2	18.02				2	11B PACIFIC DR
MUTUAL HSE CORP	0011	2	18.03				2	11C PACIFIC DR
MUTUAL HSE CORP	0011	2	19.01				2	12A1 PACIFIC DR
MUTUAL HSE CORP	0011	2	19.02				2	12B1 PACIFIC DR
MUTUAL HSE CORP	0011	2	19.03				2	12A2 PACIFIC DR
MUTUAL HSE CORP	0011	2	19.04				2	12B2 PACIFIC DR
MUTUAL HSE CORP	0011	2	20.02				2	13B PACIFIC DR
MUTUAL HSE CORP	0012	2	20.03				2	13C PACIFIC DR
MUTUAL HSE CORP	0012	2	21.01				2	14A PACIFIC DR
MUTUAL HSE CORP	0012	2	21.02				2	14B PACIFIC DR
MUTUAL HSE CORP	0012	2	21.03				2	14C PACIFIC DR
MUTUAL HSE CORP	0012	2	22.01				2	15A PACIFIC DR
MUTUAL HSE CORP	0012	2	22.03				2	15C PACIFIC DR
MUTUAL HSE CORP	0012	2	23.01				2	16A PACIFIC DR
MUTUAL HSE CORP	0012	2	23.03				2	16C PACIFIC DR
MUTUAL HSE CORP	0012	2	24.01				2	18A1 PACIFIC DR
MUTUAL HSE CORP	0012	2	24.02				2	18B1 PACIFIC DR
MUTUAL HSE CORP	0012	2	24.03				2	18A2 PACIFIC DR
MUTUAL HSE CORP	0012	2	24.04				2	18B2 PACIFIC DR
MUTUAL HSE CORP	0013	2	25.01				2	20A PACIFIC DR
MUTUAL HSE CORP	0013	2	25.02				2	20B PACIFIC DR
MUTUAL HSE CORP	0013	2	25.03				2	20C PACIFIC DR
MUTUAL HSE CORP	0013	3	1.01				2	1A RIVERVIEW TERR
MUTUAL HSE CORP	0013	3	1.03				2	1C RIVERVIEW TERR
MUTUAL HSE CORP	0013	3	2.01				2	2 RIVERVIEW TERR
MUTUAL HSE CORP	0013	3	3.01				2	3A RIVERVIEW TERR
MUTUAL HSE CORP	0013	3	3.02				2	3B RIVERVIEW TERR
MUTUAL HSE CORP	0013	3	3.03				2	3C RIVERVIEW TERR
MUTUAL HSE CORP	0013	3	3.04				2	3D RIVERVIEW TERR
MUTUAL HSE CORP	0013	3	5.02				2	5B RIVERVIEW TERR
MUTUAL HSE CORP	0014	3	5.03				2	5C RIVERVIEW TERR
MUTUAL HSE CORP	0014	3	5.04				2	5D RIVERVIEW TERR
MUTUAL HSE CORP	0014	3	7.02				2	7B RIVERVIEW TERR
MUTUAL HSE CORP	0014	3	8			00000 00000	2	8 RIVERVIEW TERR
MUTUAL HSE CORP	0014	3	9.01				2	9A RIVERVIEW TERR
MUTUAL HSE CORP	0014	3	10.01				2	10A RIVERVIEW TERR
MUTUAL HSE CORP	0014	3	10.02				2	10B RIVERVIEW TERR
MUTUAL HSE CORP	0014	3	10.03				2	10C RIVERVIEW TERR
MUTUAL HSE CORP	0014	3	10.04			00000 00000	2	10D RIVERVIEW TERR
MUTUAL HSE CORP	0014	3	11.01				2	11A RIVERVIEW TERR
MUTUAL HSE CORP	0015	3	12.01				2	12A RIVERVIEW TERR
MUTUAL HSE CORP	0015	3	12.02				2	12B RIVERVIEW TERR
MUTUAL HSE CORP	0015	3	12.04				2	12D RIVERVIEW TERR
MUTUAL HSE CORP	0015	3	13.01				2	13A RIVERVIEW TERR
MUTUAL HSE CORP	0015	3	13.02				2	13B RIVERVIEW TERR
MUTUAL HSE CORP	0015	3	13.03				2	13C RIVERVIEW TERR
MUTUAL HSE CORP	0015	3	14.01				2	14A RIVERVIEW TERR
MUTUAL HSE CORP	0015	3	14.02				2	14B RIVERVIEW TERR
MUTUAL HSE CORP	0015	3	16.01				2	16A RIVERVIEW TERR
MUTUAL HSE CORP	0015	3	16.02				2	16B RIVERVIEW TERR
MUTUAL HSE CORP	0016	3	18.01				2	18A RIVERVIEW TERR
MUTUAL HSE CORP	0016	3	18.02				2	18B RIVERVIEW TERR
MUTUAL HSE CORP	0016	3	19.01				2	20A RIVERVIEW TERR
MUTUAL HSE CORP	0016	3	19.02				2	20B RIVERVIEW TERR
MUTUAL HSE CORP	0016	3	19.03			00000 00000	2	20C RIVERVIEW TERR
MUTUAL HSE CORP	0016	3	19.04				2	20D RIVERVIEW TERR

TAXING DISTRICT NO. 21 WINFIELD PARK

COUNTY NO. 20 UNION

NAME OF OWNER ADDITIONAL OWNERS	PAGE NO.	BLOCK NO.	LOT NO.	LOT QUALIF.	ACCOUNT NO.	---DEED--- BOOK PAGE	CLASS	PROPERTY LOCATION
MUTUAL HSE CORP	0016	3	20				2	22 RIVERVIEW TERR
MUTUAL HSE CORP	0016	3	21				2	24 RIVERVIEW TERR
MUTUAL HSE CORP	0016	3	22				2	26 RIVERVIEW TERR
MUTUAL HSE CORP	0016	3	23				2	28 RIVERVIEW TERR
MUTUAL HSE CORP	0016	3	24.01				2	30A RIVERVIEW TERR
MUTUAL HSE CORP	0016	3	24.03				2	30C RIVERVIEW TERR
MUTUAL HSE CORP	0016	3	24.04				2	30D RIVERVIEW TERR
MUTUAL HSE CORP	0017	3	25				2	32 RIVERVIEW TERR
MUTUAL HSE CORP	0017	4	2.02				2	1B SPRAY TERR
MUTUAL HSE CORP	0017	4	3.01			00000 00000	2	2A SPRAY TERRACE
MUTUAL HSE CORP	0017	4	3.02				2	2B SPRAY TERRACE
MUTUAL HSE CORP	0017	4	3.03				2	2C SPRAY TERRACE
MUTUAL HSE CORP	0017	4	4.01				2	3A SPRAY TERRACE
MUTUAL HSE CORP	0017	4	4.03				2	3C SPRAY TERR
MUTUAL HSE CORP	0018	4	6.01				2	5A SPRAY TERR
MUTUAL HSE CORP	0018	4	6.02				2	5B SPRAY TERRACE
MUTUAL HSE CORP	0018	4	6.03				2	5C SPRAY TERRACE
MUTUAL HSE CORP	0018	4	7.01				2	1A SEAFOAM AVE
MUTUAL HSE CORP	0018	4	7.02				2	1B SEAFOAM AVE
MUTUAL HSE CORP	0018	4	7.03				2	1C SEAFOAM AVE
MUTUAL HSE CORP	0018	4	8.02				2	2B SEAFOAM AVE
MUTUAL HSE CORP	0018	4	8.03				2	2C SEAFOAM AVE
MUTUAL HSE CORP	0018	4	9.01				2	3A SEAFOAM AVE
MUTUAL HSE CORP	0018	4	9.02				2	3B SEAFOAM AVE
MUTUAL HSE CORP	0018	4	10.01				2	4A SEAFOAM AVE
MUTUAL HSE CORP	0019	4	10.02				2	4B SEAFOAM AVE
MUTUAL HSE CORP	0019	4	10.03				2	4C SEAFOAM AVE
MUTUAL HSE CORP	0019	4	11.02				2	5B SEAFOAM AVE
MUTUAL HSE CORP	0019	4	11.03				2	5C SEAFOAM AVE
MUTUAL HSE CORP	0019	4	12.02				2	6B SEAFOAM AVE
MUTUAL HSE CORP	0019	4	12.03				2	6C SEAFOAM AVE
MUTUAL HSE CORP	0019	4	13.01				2	7A SEAFOAM AVE
MUTUAL HSE CORP	0019	4	13.02				2	7B SEAFOAM AVE
MUTUAL HSE CORP	0019	4	14.01				2	8A SEAFOAM AVE
MUTUAL HSE CORP	0019	4	14.02				2	8B SEAFOAM AVE
MUTUAL HSE CORP	0019	4	14.03				2	8C SEAFOAM AVE
MUTUAL HSE CORP	0019	4	14.04				2	8D SEAFOAM AVE
MUTUAL HSE CORP	0020	4	15.01				2	9A SEAFOAM AVE
MUTUAL HSE CORP	0020	4	15.02				2	9B SEAFOAM AVE
MUTUAL HSE CORP	0020	4	15.03				2	9C SEAFOAM AVE
MUTUAL HSE CORP	0020	4	15.04				2	9D SEAFOAM AVE
MUTUAL HSE CORP	0020	4	16.02				2	10B SEAFOAM AVE
MUTUAL HSE CORP	0020	4	16.04				2	10D SEAFOAM AVE
MUTUAL HSE CORP	0020	4	17.01				2	11A SEAFOAM AVE
MUTUAL HSE CORP	0020	4	17.02				2	11B SEAFOAM AVE
MUTUAL HSE CORP	0020	4	18.02				2	12B SEAFOAM AVE
MUTUAL HSE CORP	0020	4	18.03				2	12C SEAFOAM AVE
MUTUAL HSE CORP	0020	4	18.04			00000 00000	2	12D SEAFOAM AVE
MUTUAL HSE CORP	0021	4	19.02				2	13B SEAFOAM AVE
MUTUAL HSE CORP	0021	4	20.03				2	14C SEAFOAM AVE
MUTUAL HSE CORP	0021	4	20.04				2	14D SEAFOAM AVE
MUTUAL HSE CORP	0021	4	21.02				2	15B SEAFOAM AVE
MUTUAL HSE CORP	0021	4	22.01				2	16A1 SEAFOAM AVE
MUTUAL HSE CORP	0021	4	22.02				2	16B1 SEAFOAM AVE
MUTUAL HSE CORP	0021	4	22.03				2	16A2 SEAFOAM AVE
MUTUAL HSE CORP	0022	4	23.03				2	17C SEAFOAM AVE
MUTUAL HSE CORP	0022	4	24.01				2	18A SEAFOAM AVE
MUTUAL HSE CORP	0022	4	24.02				2	18B SEAFOAM AVE
MUTUAL HSE CORP	0022	4	24.03				2	18C SEAFOAM AVE
MUTUAL HSE CORP	0022	4	24.04				2	18D SEAFOAM AVE
MUTUAL HSE CORP	0022	4	25.01				2	19A SEAFOAM AVE
MUTUAL HSE CORP	0022	4	25.02				2	19B SEAFOAM AVE
MUTUAL HSE CORP	0022	4	25.03				2	19C SEAFOAM AVE
MUTUAL HSE CORP	0022	5	1.02				2	20B SEAFOAM AVE
MUTUAL HSE CORP	0022	5	1.03				2	20C SEAFOAM AVE
MUTUAL HSE CORP	0022	5	2.01				2	21A SEAFOAM AVE
MUTUAL HSE CORP	0023	5	2.02				2	21B SEAFOAM AVE
MUTUAL HSE CORP	0023	5	3.01				2	22A1 SEAFOAM AVE

TAXING DISTRICT NO. 21 WINFIELD PARK

COUNTY NO. 20 UNION

NAME OF OWNER ADDITIONAL OWNERS	PAGE NO.	BLOCK NO.	LOT NO.	LOT QUALIF.	ACCOUNT NO.	---DEED--- BOOK PAGE	CLASS	PROPERTY LOCATION
MUTUAL HSE CORP	0023	5	3.02				2	22B1 SEAFOAM AVE
MUTUAL HSE CORP	0023	5	3.03				2	22A2 SEAFOAM AVE
MUTUAL HSE CORP	0023	5	4.01				2	23A SEAFOAM AVE
MUTUAL HSE CORP	0023	5	4.02				2	23B SEAFOAM AVE
MUTUAL HSE CORP	0023	5	5.01				2	24A SEAFOAM AVE
MUTUAL HSE CORP	0023	5	5.02				2	24B SEAFOAM AVE
MUTUAL HSE CORP	0023	5	5.03				2	24C SEAFOAM AVE
MUTUAL HSE CORP	0023	5	5.04				2	24D SEAFOAM AVE
MUTUAL HSE CORP	0023	5	7.01				2	26A SEAFOAM AVE
MUTUAL HSE CORP	0023	5	7.02			00000 00000	2	26B SEAFOAM AVE
MUTUAL HSE CORP	0024	5	7.03				2	26C SEAFOAM AVE
MUTUAL HSE CORP	0024	5	9.01				2	28A1 SEAFOAM AVE
MUTUAL HSE CORP	0024	5	9.02				2	28B1 SEAFOAM AVE
MUTUAL HSE CORP	0024	5	9.03				2	28A2 SEAFOAM AVE
MUTUAL HSE CORP	0024	5	9.04				2	28B2 SEAFOAM AVE
MUTUAL HSE CORP	0024	5	11.01				2	30A SEAFOAM AVE
MUTUAL HSE CORP	0024	5	11.02				2	30B SEAFOAM AVE
MUTUAL HSE CORP	0024	5	11.04				2	30D SEAFOAM AVE
MUTUAL HSE CORP	0024	5	12				2	31 SEAFOAM AVE
MUTUAL HSE CORP	0024	5	13.01				2	32A SEAFOAM AVE
MUTUAL HSE CORP	0025	5	13.02				2	32B SEAFOAM AVE
MUTUAL HSE CORP	0025	5	13.03				2	32C SEAFOAM AVE
MUTUAL HSE CORP	0025	5	13.04				2	32D SEAFOAM AVE
MUTUAL HSE CORP	0025	5	14.01				2	33A SEAFOAM AVE
MUTUAL HSE CORP	0025	5	14.02				2	33B SEAFOAM AVE
MUTUAL HSE CORP	0025	5	14.03				2	33C SEAFOAM AVE
MUTUAL HSE CORP	0025	5	15.01				2	34A SEAFOAM AVE
MUTUAL HSE CORP	0025	5	15.03				2	34C SEAFOAM AVE
MUTUAL HSE CORP	0025	5	16.01				2	35A SEAFOAM AVE
MUTUAL HSE CORP	0025	5	16.02				2	35B SEAFOAM AVE
MUTUAL HSE CORP	0025	5	16.03				2	35C SEAFOAM AVE
MUTUAL HSE CORP	0025	5	17.01				2	36A SEAFOAM AVE
MUTUAL HSE CORP	0025	5	17.02				2	36B SEAFOAM AVE
MUTUAL HSE CORP	0026	5	18.01				2	37A SEAFOAM AVE
MUTUAL HSE CORP	0026	5	18.02				2	37B SEAFOAM AVE
MUTUAL HSE CORP	0026	5	18.03				2	37C SEAFOAM AVE
MUTUAL HSE CORP	0026	5	18.04				2	37D SEAFOAM AVE
MUTUAL HSE CORP	0026	5	19.01				2	38A SEAFOAM AVE
MUTUAL HSE CORP	0026	5	19.02				2	38B SEAFOAM AVE
MUTUAL HSE CORP	0026	5	20.01				2	39A SEAFOAM AVE
MUTUAL HSE CORP	0026	5	20.02				2	39B SEAFOAM AVE
MUTUAL HSE CORP	0026	5	20.03				2	39C SEAFOAM AVE
MUTUAL HSE CORP	0026	5	21.01				2	40A SEAFOAM AVE
MUTUAL HSE CORP	0026	5	21.02				2	40B SEAFOAM AVE
MUTUAL HSE CORP	0026	5	21.03				2	40C SEAFOAM AVE
MUTUAL HSE CORP	0027	5	22.03				2	41C SEAFOAM AVE
MUTUAL HSE CORP	0027	5	23.01				2	42A SEAFOAM AVE
MUTUAL HSE CORP	0027	5	23.02				2	42B SEAFOAM AVE
MUTUAL HSE CORP	0027	5	25.01			00000 00000	2	44A SEAFOAM AVE
MUTUAL HSE CORP	0027	5	25.02				2	44B SEAFOAM AVE
MUTUAL HSE CORP	0027	5	25.03				2	44C SEAFOAM AVE
MUTUAL HSE CORP	0027	6	2.01				2	46A SEAFOAM AVE
MUTUAL HSE CORP	0027	6	2.02				2	46B SEAFOAM AVE
MUTUAL HSE CORP	0027	6	2.03				2	46C SEAFOAM AVE
MUTUAL HSE CORP	0027	6	3				2	47 SEAFOAM AVE
MUTUAL HSE CORP	0027	6	4.01			00000 00000	2	48A SEAFOAM AVE
MUTUAL HSE CORP	0027	6	4.02				2	48B SEAFOAM AVE
MUTUAL HSE CORP	0028	6	4.03				2	48C SEAFOAM AVE
MUTUAL HSE CORP	0028	6	6.01				2	50A SEAFOAM AVE
MUTUAL HSE CORP	0028	6	6.02				2	50B SEAFOAM AVE
MUTUAL HSE CORP	0028	6	6.03				2	50C SEAFOAM AVE
MUTUAL HSE CORP	0028	6	7.01				2	51A SEAFOAM AVE
MUTUAL HSE CORP	0028	6	9.01				2	53A SEAFOAM AVE
MUTUAL HSE CORP	0028	6	9.02				2	53B SEAFOAM AVE
MUTUAL HSE CORP	0028	6	10				2	54 SEAFOAM AVE
MUTUAL HSE CORP	0029	6	15				2	59 SEAFOAM AVE
MUTUAL HSE CORP	0029	6	17				2	61 SEAFOAM AVE
MUTUAL HSE CORP	0029	6	19.01			00000 00000	2	63A SEAFOAM AVE

TAXING DISTRICT NO. 21 WINFIELD PARK

COUNTY NO. 20 UNION

NAME OF OWNER ADDITIONAL OWNERS	PAGE NO.	BLOCK NO.	LOT NO.	LOT QUALIF.	ACCOUNT NO.	DEED BOOK PAGE	CLASS	PROPERTY LOCATION
MUTUAL HSE CORP	0029	6	20.01				2	64A SEAFOAM AVE
MUTUAL HSE CORP	0029	6	20.02				2	64B SEAFOAM AVE
MUTUAL HSE CORP	0029	6	21				2	66 SEAFOAM AVE
MUTUAL HSE CORP	0030	6	25.01				2	1A WAVECREST AVE
MUTUAL HSE CORP	0030	6	25.02				2	1B WAVECREST AVE
MUTUAL HSE CORP	0030	7	1.02				2	2B WAVECREST AVE
MUTUAL HSE CORP	0030	7	1.03				2	2C WAVECREST AVE
MUTUAL HSE CORP	0030	7	2.01				2	3A WAVECREST AVE
MUTUAL HSE CORP	0030	7	2.03				2	3C WAVECREST AVE
MUTUAL HSE CORP	0030	7	3.A				2	4A WAVECREST AVE
MUTUAL HSE CORP	0030	7	3.B				2	4B WAVECREST AVE
MUTUAL HSE CORP	0030	7	3.C				2	4C WAVECREST AVE
MUTUAL HSE CORP	0030	7	4.01				2	5A WAVECREST AVE
MUTUAL HSE CORP	0031	7	4.02				2	5B WAVECREST AVE
MUTUAL HSE CORP	0031	7	4.03				2	5C WAVECREST AVE
MUTUAL HSE CORP	0031	7	5.01				2	6A WAVECREST AVE
MUTUAL HSE CORP	0031	7	5.02				2	6B WAVECREST AVE
MUTUAL HSE CORP	0031	7	5.03				2	6C WAVECREST AVE
MUTUAL HSE CORP	0031	7	6.03				2	7C WAVECREST AVE
MUTUAL HSE CORP	0031	7	7.01				2	8A WAVECREST AVE
MUTUAL HSE CORP	0031	7	7.02				2	8B WAVECREST AVE
MUTUAL HSE CORP	0031	7	7.03				2	8C WAVECREST AVE
MUTUAL HSE CORP	0031	7	8.A1				2	9A1 WAVECREST AVE
MUTUAL HSE CORP	0031	7	8.A2				2	9A2 WAVECREST AVE
MUTUAL HSE CORP	0031	7	8.B1				2	9B1 WAVECREST AVE
MUTUAL HSE CORP	0032	7	8.B2				2	9B2 WAVECREST AVE
MUTUAL HSE CORP	0032	7	9.02				2	10B WAVECREST AVE
MUTUAL HSE CORP	0032	7	9.03				2	10C WAVECREST AVE
MUTUAL HSE CORP	0032	7	10.A				2	11A WAVECREST AVE
MUTUAL HSE CORP	0032	7	10.B				2	11B WAVECREST AVE
MUTUAL HSE CORP	0032	7	10.C				2	11C WAVECREST AVE
MUTUAL HSE CORP	0032	7	11.A				2	12A WAVECREST AVE
MUTUAL HSE CORP	0032	7	11.B				2	12B WAVECREST AVE
MUTUAL HSE CORP	0032	7	11.C				2	12C WAVECREST AVE
MUTUAL HSE CORP	0032	7	12.B				2	13B WAVECREST AVE
MUTUAL HSE CORP	0032	7	12.C				2	13C WAVECREST AVE
MUTUAL HSE CORP	0033	7	13.02				2	14B WAVECREST AVE
MUTUAL HSE CORP	0033	7	13.03			00000 00000	2	14C WAVECREST AVE
MUTUAL HSE CORP	0033	7	14.02				2	15B WAVECREST AVE
MUTUAL HSE CORP	0033	7	15.A				2	16A WAVECREST AVE
MUTUAL HSE CORP	0033	7	15.B				2	16B WAVECREST AVE
MUTUAL HSE CORP	0033	7	15.C				2	16C WAVECREST AVE
MUTUAL HSE CORP	0033	7	16.02				2	17B WAVECREST AVE
MUTUAL HSE CORP	0033	7	16.03				2	17C WAVECREST AVE
MUTUAL HSE CORP	0033	7	17.01				2	18A WAVECREST AVE
MUTUAL HSE CORP	0033	7	17.03				2	18C WAVECREST AVE
MUTUAL HSE CORP	0034	7	18.01				2	19A WAVECREST AVE
MUTUAL HSE CORP	0034	7	18.02				2	19B WAVECREST AVE
MUTUAL HSE CORP	0034	7	19.01				2	20A WAVECREST AVE
MUTUAL HSE CORP	0034	7	19.03				2	20C WAVECREST AVE
MUTUAL HSE CORP	0034	7	20.B				2	21B WAVECREST AVE
MUTUAL HSE CORP	0034	7	20.C				2	21C WAVECREST AVE
MUTUAL HSE CORP	0034	7	21.A				2	22A WAVECREST AVE
MUTUAL HSE CORP	0034	7	21.B				2	22B WAVECREST AVE
MUTUAL HSE CORP	0034	7	21.C				2	22C WAVECREST AVE
MUTUAL HSE CORP	0034	7	22.A				2	23A WAVECREST AVE
MUTUAL HSE CORP	0034	7	22.B				2	23B WAVECREST AVE
MUTUAL HSE CORP	0035	7	22.C				2	23C WAVECREST AVE
MUTUAL HSE CORP	0035	7	22.D				2	23D WAVECREST AVE
MUTUAL HSE CORP	0035	7	23.A				2	24A WAVECREST AVE
MUTUAL HSE CORP	0035	7	23.B				2	24B WAVECREST AVE
MUTUAL HSE CORP	0035	7	24.B				2	25B WAVECREST AVE
MUTUAL HSE CORP	0035	7	24.C				2	25C WAVECREST AVE
MUTUAL HSE CORP	0035	7	24.D				2	25D WAVECREST AVE
MUTUAL HSE CORP	0035	7	25.A				2	26A WAVECREST AVE
MUTUAL HSE CORP	0035	7	25.B				2	26B WAVECREST AVE
MUTUAL HSE CORP	0035	7	25.C				2	26C WAVECREST AVE
MUTUAL HSE CORP	0035	8	1.01				2	27A WAVECREST AVE

TAXING DISTRICT NO. 21 WINFIELD PARK

COUNTY NO. 20 UNION

NAME OF OWNER ADDITIONAL OWNERS	PAGE NO.	BLOCK NO.	LOT NO.	LOT QUALIF.	ACCOUNT NO.	---DEED--- BOOK PAGE	CLASS	PROPERTY LOCATION
MUTUAL HSE CORP	0035	8	1.02				2	27B WAVECREST AVE
MUTUAL HSE CORP	0036	8	1.03				2	27C WAVECREST AVE
MUTUAL HSE CORP	0036	8	2.B				2	28B WAVECREST AVE
MUTUAL HSE CORP	0036	8	2.C				2	28C WAVECREST AVE
MUTUAL HSE CORP	0036	8	3.A				2	29A WAVECREST AVE
MUTUAL HSE CORP	0036	8	3.C				2	29C WAVECREST AVE
MUTUAL HSE CORP	0036	8	4.C				2	30C WAVECREST AVE
MUTUAL HSE CORP	0036	8	5.01				2	31A WAVECREST AVE
MUTUAL HSE CORP	0036	8	5.02				2	31B WAVECREST AVE
MUTUAL HSE CORP	0036	8	5.03				2	31C WAVECREST AVE
MUTUAL HSE CORP	0037	8	7.02				2	33B WAVECREST AVE
MUTUAL HSE CORP	0037	8	7.03				2	33C WAVECREST AVE
MUTUAL HSE CORP	0037	8	8.A				2	34A WAVECREST AVE
MUTUAL HSE CORP	0037	8	8.B				2	34B WAVECREST AVE
MUTUAL HSE CORP	0037	8	9.01				2	35A WAVECREST AVE
MUTUAL HSE CORP	0037	8	9.02				2	35B WAVECREST AVE
MUTUAL HSE CORP	0037	8	10.A				2	36A WAVECREST AVE
MUTUAL HSE CORP	0037	8	10.B				2	36B WAVECREST AVE
MUTUAL HSE CORP	0038	8	11.01				2	37A WAVECREST AVE
MUTUAL HSE CORP	0038	8	11.02				2	37B WAVECREST AVE
MUTUAL HSE CORP	0038	8	11.03				2	37C WAVECREST AVE
MUTUAL HSE CORP	0038	8	12.A				2	38A WAVECREST AVE
MUTUAL HSE CORP	0038	8	12.B			00000 00000	2	38B WAVECREST AVE
MUTUAL HSE CORP	0038	8	13.01				2	39A1 WAVECREST AVE
MUTUAL HSE CORP	0038	8	13.02				2	39B1 WAVECREST AVE
MUTUAL HSE CORP	0038	8	13.03				2	39A2 WAVECREST AVE
MUTUAL HSE CORP	0038	8	13.04				2	39B2 WAVECREST AVE
MUTUAL HSE CORP	0038	8	14.01				2	40A WAVECREST AVE
MUTUAL HSE CORP	0038	8	14.02				2	40B WAVECREST AVE
MUTUAL HSE CORP	0038	8	14.03				2	40C WAVECREST AVE
MUTUAL HSE CORP	0039	8	15.02			00000 00000	2	41B WAVECREST AVE
MUTUAL HSE CORP	0039	8	15.03				2	41C WAVECREST AVE
MUTUAL HSE CORP	0039	8	16.03				2	42C WAVECREST AVE
MUTUAL HSE CORP	0039	8	17.B				2	43B WAVECREST AVE
MUTUAL HSE CORP	0039	8	17.C				2	43C WAVECREST AVE
MUTUAL HSE CORP	0039	8	18.01				2	44A WAVECREST AVE
MUTUAL HSE CORP	0039	8	18.02				2	44B WAVECREST AVE
MUTUAL HSE CORP	0039	8	19.A				2	45A WAVECREST AVE
MUTUAL HSE CORP	0040	8	19.D				2	45D WAVECREST AVE
MUTUAL HSE CORP	0040	8	20.01				2	46A WAVECREST AVE
MUTUAL HSE CORP	0040	8	20.02				2	46B WAVECREST AVE
MUTUAL HSE CORP	0040	8	20.03				2	46C WAVECREST AVE
MUTUAL HSE CORP	0040	8	21.01				2	47A WAVECREST AVE
MUTUAL HSE CORP	0040	8	21.02				2	47B WAVECREST AVE
MUTUAL HSE CORP	0040	8	22.01				2	48A WAVECREST AVE
MUTUAL HSE CORP	0040	8	22.02				2	48B WAVECREST AVE
MUTUAL HSE CORP	0040	8	22.03				2	48C WAVECREST AVE
MUTUAL HSE CORP	0040	8	23.01				2	49A WAVECREST AVE
MUTUAL HSE CORP	0040	8	24.01				2	50A WAVECREST AVE
MUTUAL HSE CORP	0040	8	24.02				2	50B WAVECREST AVE
MUTUAL HSE CORP	0040	8	24.03				2	50C WAVECREST AVE
MUTUAL HSE CORP	0041	8	25.01				2	51A WAVECREST AVE
MUTUAL HSE CORP	0041	8	25.02				2	51B WAVECREST AVE
MUTUAL HSE CORP	0041	8	25.03				2	51C WAVECREST AVE
MUTUAL HSE CORP	0041	8	25.04				2	51D WAVECREST AVE
MUTUAL HSE CORP	0041	9	1.01				2	52A WAVECREST AVE
MUTUAL HSE CORP	0041	9	1.02				2	52B WAVECREST AVE
MUTUAL HSE CORP	0041	9	2.01				2	53A WAVECREST AVE
MUTUAL HSE CORP	0041	9	2.02				2	53B WAVECREST AVE
MUTUAL HSE CORP	0041	9	3.01				2	54A WAVECREST AVE
MUTUAL HSE CORP	0041	9	3.02				2	54B WAVECREST AVE
MUTUAL HSE CORP	0041	9	3.03				2	54C WAVECREST AVE
MUTUAL HSE CORP	0042	9	4.01				2	55A WAVECREST AVE
MUTUAL HSE CORP	0042	9	4.02			00000 00000	2	55B WAVECREST AVE
MUTUAL HSE CORP	0042	9	4.03				2	55C WAVECREST AVE
MUTUAL HSE CORP	0042	9	5.A			00000 00000	2	56A WAVECREST AVE
MUTUAL HSE CORP	0042	9	5.B				2	56B WAVECREST AVE
MUTUAL HSE CORP	0042	9	5.C				2	56C WAVECRESTAVE

TAXING DISTRICT NO. 21 WINFIELD PARK

COUNTY NO. 20 UNION

NAME OF OWNER ADDITIONAL OWNERS	PAGE NO.	BLOCK NO.	LOT NO.	LOT QUALIF.	ACCOUNT NO.	DEED BOOK	DEED PAGE	CLASS	PROPERTY LOCATION
MUTUAL HSE CORP	0042	9	6.02					2	57B WAVECREST AVE
MUTUAL HSE CORP	0042	9	6.03					2	57C WAVECREST AVE
MUTUAL HSE CORP	0042	9	6.04					2	57D WAVECREST AVE
MUTUAL HSE CORP	0042	9	7.A					2	58A WAVECREST AVE
MUTUAL HSE CORP	0042	9	7.B					2	58B WAVECREST AVE
MUTUAL HSE CORP	0042	9	7.C					2	58C WAVECREST AVE
MUTUAL HSE CORP	0043	9	8.A					2	59A WAVECREST AVE
MUTUAL HSE CORP	0043	9	8.B					2	59B WAVECREST AVE
MUTUAL HSE CORP	0043	9	9.02					2	60B WAVECREST AVE
MUTUAL HSE CORP	0043	9	10.02					2	61B WAVECREST AVE
MUTUAL HSE CORP	0043	9	10.03					2	61C WAVECREST AVE
MUTUAL HSE CORP	0043	9	11.A					2	62A WAVECREST AVE
MUTUAL HSE CORP	0043	9	11.B					2	62B WAVECREST AVE
MUTUAL HSE CORP	0043	9	11.C					2	62C WAVECREST AVE
MUTUAL HSE CORP	0043	9	12.A					2	63 WAVECREST AVE
MUTUAL HSE CORP	0043	9	12.B					2	63B WAVECREST AVE
MUTUAL HSE CORP	0043	9	12.C					2	63C WAVECREST AVE
MUTUAL HSE CORP	0044	9	13.01					2	64A WAVECREST AVE
MUTUAL HSE CORP	0044	9	13.02					2	64B WAVECREST AVE
MUTUAL HSE CORP	0044	9	13.03					2	64C WAVECREST AVE
MUTUAL HSE CORP	0044	9	14.02					2	65B WAVECREST AVE
MUTUAL HSE CORP	0044	9	14.03					2	65C WAVECREST AVE
MUTUAL HSE CORP	0044	9	15.01					2	66A WAVECREST AVE
MUTUAL HSE CORP	0044	9	15.02					2	66B WAVECREST AVE
MUTUAL HSE CORP	0044	9	15.03					2	66C WAVECREST AVE
MUTUAL HSE CORP	0044	9	16.A					2	67A WAVECREST AVE
MUTUAL HSE CORP	0044	9	16.B					2	67B WAVECREST AVE
MUTUAL HSE CORP	0044	9	17.A					2	68A WAVECREST AVE
MUTUAL HSE CORP	0044	9	17.B					2	68B WAVECREST AVE
MUTUAL HSE CORP	0044	9	17.C					2	68C WAVECREST AVE
MUTUAL HSE CORP	0045	9	18.01					2	69A WAVECREST AVE
MUTUAL HSE CORP	0045	9	18.02					2	69B WAVECREST AVE
MUTUAL HSE CORP	0045	9	18.03			00000	00000	2	69C WAVECREST AVE
MUTUAL HSE CORP	0045	9	18.04					2	69D WAVECREST AVE
MUTUAL HSE CORP	0045	9	19.A					2	70A WAVECREST AVE
MUTUAL HSE CORP	0045	9	19.C					2	70C WAVECREST AVE
MUTUAL HSE CORP	0045	9	20.01					2	71A WAVECREST AVE
MUTUAL HSE CORP	0045	9	20.02					2	71B WAVECREST AVE
MUTUAL HSE CORP	0045	9	20.03					2	71C WAVECREST AVE
MUTUAL HSE CORP	0045	9	20.04					2	71D WAVECREST AVE
MUTUAL HSE CORP	0045	9	21.A					2	72A WAVECREST AVE
MUTUAL HSE CORP	0045	9	21.B					2	72B WAVECREST AVE
MUTUAL HSE CORP	0046	9	22.01					2	73A WAVECREST AVE
MUTUAL HSE CORP	0046	9	22.02			00000	00000	2	73B WAVECREST AVE
MUTUAL HSE CORP	0046	9	22.03					2	73C WAVECREST AVE
MUTUAL HSE CORP	0046	9	23.01					2	74A WAVECREST AVE
MUTUAL HSE CORP	0046	9	23.02					2	74B WAVECREST AVE
MUTUAL HSE CORP	0046	9	23.03					2	74C WAVECREST AVE
MUTUAL HSE CORP	0046	9	24.01					2	75A WAVECREST AVE
MUTUAL HSE CORP	0046	9	24.03					2	75C WAVECREST AVE
MUTUAL HSE CORP	0046	9	25.A					2	76A WAVECREST AVE
MUTUAL HSE CORP	0046	9	25.C					2	76C WAVECREST AVE
MUTUAL HSE CORP	0046	10	1.01					2	77A WAVECREST AVE
MUTUAL HSE CORP	0046	10	1.02					2	77B WAVECREST AVE
MUTUAL HSE CORP	0047	10	1.03					2	77C WAVECREST AVE
MUTUAL HSE CORP	0047	10	1.04					2	77D WAVECREST AVE
MUTUAL HSE CORP	0047	10	2.01					2	78A WAVECREST AVE
MUTUAL HSE CORP	0047	10	2.02					2	78B WAVECREST AVE
MUTUAL HSE CORP	0047	10	3.01					2	79A WAVECREST AVE
MUTUAL HSE CORP	0047	10	3.02					2	79B WAVECREST AVE
MUTUAL HSE CORP	0047	10	3.04					2	79D WAVECREST AVE
MUTUAL HSE CORP	0047	10	4.01					2	80A WAVECREST AVE
MUTUAL HSE CORP	0047	10	4.03					2	80C WAVECREST AVE
MUTUAL HSE CORP	0047	10	6.01					2	82A WAVECREST AVE
MUTUAL HSE CORP	0048	10	6.02					2	82B WAVECREST AVE
MUTUAL HSE CORP	0048	10	8.A					2	84A WAVECREST AVE
MUTUAL HSE CORP	0048	10	8.B					2	84B WAVECREST AVE
MUTUAL HSE CORP	0048	10	8.C					2	84C WAVECREST AVE

TAXING DISTRICT NO. 21 WINFIELD PARK

COUNTY NO. 20 UNION

NAME OF OWNER ADDITIONAL OWNERS	PAGE NO.	BLOCK NO.	LOT NO.	LOT QUALIF.	ACCOUNT NO.	DEED BOOK PAGE	CLASS	PROPERTY LOCATION
MUTUAL HSE CORP	0048	10	9				2	85 WAVECREST AVE
MUTUAL HSE CORP	0048	10	10.01				2	86A WAVECREST AVE
MUTUAL HSE CORP	0048	10	10.02				2	86B WAVECREST AVE
MUTUAL HSE CORP	0048	10	10.03				2	86C WAVECREST AVE
MUTUAL HSE CORP	0048	10	12				2	88 WAVECREST AVE
MUTUAL HSE CORP	0048	10	13				2	90 WAVECREST AVE
MUTUAL HSE CORP	0049	10	16.01				2	96A WAVECREST AVE
MUTUAL HSE CORP	0049	10	16.02				2	96B WAVECREST AVE
MUTUAL HSE CORP	0049	10	17.01				2	98A WAVECREST AVE
MUTUAL HSE CORP	0049	10	17.02				2	98B WAVECREST AVE
MUTUAL HSE CORP	0049	10	18.A				2	100A WAVECREST AVE
MUTUAL HSE CORP	0049	10	18.B				2	100B WAVECREST AVE
MUTUAL HSE CORP	0049	10	19.01				2	102A WAVECREST AVE
MUTUAL HSE CORP	0049	10	19.02				2	102B WAVECREST AVE
MUTUAL HSE CORP	0050	10	21.02				2	106B WAVECREST AVE
MUTUAL HSE CORP	0050	10	23.01				2	110A WAVECREST AVE
MUTUAL HSE CORP	0050	10	23.02				2	110B WAVECREST AVE
MUTUAL HSE CORP	0050	10	23.03				2	110C WAVECREST AVE
MUTUAL HSE CORP	0050	10	24.A				2	112A WAVECREST AVE
MUTUAL HSE CORP	0050	10	24.B				2	112B WAVECREST AVE
MUTUAL HSE CORP	0050	10	25.01				2	114A WAVECREST AVE
MUTUAL HSE CORP	0050	10	25.02				2	114B WAVECREST AVE
MUTUAL HSE CORP	0050	11	1.A				2	116A WAVECREST AVE
MUTUAL HSE CORP	0050	11	1.B				2	116B WAVECREST AVE
MUTUAL HSE CORP	0050	11	2.01				2	118A WAVECREST AVE
MUTUAL HSE CORP	0051	11	3.A				2	120A WAVECREST AVE
MUTUAL HSE CORP	0051	11	3.B				2	120B WAVECREST AVE
MUTUAL HSE CORP	0051	11	3.C				2	120C WAVECREST AVE
MUTUAL HSE CORPP	0013	3	4				2	4 RIVERVIEW TERR
MUTUALHSE CORP	0029	6	19.04				2	63D SEAFOAM AVE
NAJDZIN, MICHAEL/MUTUAL HSE CORP	0032	7	13.01				2	14A WAVECREST AVE
NEUNERT, SELINA/MUTUAL HSE CORP	0020	4	18.01				2	12A SEAFOAM AVE
NUDGE, MARLENE/MUTUAL HSE CORP	0036	8	6.01				2	32A WAVECREST AVE
O'GRADY, DANIEL/MUTUAL HSE CORP	0041	9	1.03				2	52C WAVECREST AVE
PETRALIA, VINCENT/MUTUAL HSE CORP	0026	5	22.01				2	41A SEAFOAM AVE
PIRES, FRANK/MUTUAL HSE CORP	0010	2	13.02				2	6B PACIFIC DRIVE
REAGOR, WARREN/MUTUAL HSE CORP	0014	3	7.01				2	7A RIVERVIEW TERR
ROBERT READIE/MUTUAL HSE CORP	0009	2	10.02				2	3B PACIFIC DR
ROSS, PIERRE/MUTUAL HSE CORP	0020	4	16.01				2	10A SEAFOAM AVE
ROZANSKI, MARK/MUTUAL HOUSING CORP	0001	1	3.C				2	3C ATLANTIC DR
RUSSO, RICHARD/MUTUAL HSE CORP	0035	7	23.C			00000 00000	2	24C WAVECREST AVE
SACKS, FREDERICK/MUTUAL HSE CORP	0039	8	18.03				2	44C WAVECREST AVE
SAMUEL PILOT/MUTUAL HSE CORP	0045	9	21.C				2	72C WAVECREST AVE
SCHAUTZ, LAWRENCE/MUTUAL HSE CORP	0050	10	22				2	108 WAVECREST AVE
SCHUMANN, JOSEPH/MUTUAL HSE CO	0017	4	2.01			00000 00000	2	1A SPRAY TERR
SHAFFER, MARIANNE/MUTUAL HSE CORP	0004	1	14.03				2	14C ATLANTIC DR
SHEALEY, CHRISTINE/MUTUAL HSE CORP	0004	1	15.02				2	16B ATLANTIC DR
SIANO, PHYLLIS/MUTUAL HSE CORP	0036	8	3.B				2	29B WAVECREST AVE
STRYCHOWSKI, I//MUTUAL HSE CORP	0040	8	23.02			00000 00000	2	49B WAVECREST AVE
STULPIN, ALICE/MUTUAL HSE CORP	0047	10	4.02				2	80B WAVECREST AVE
STULPIN, BARBARA/MUTUAL HSE CORPP	0043	9	10.01				2	61A WAVECREST AVE
SWEENEY, WAYNE/MUTUAL HSE CORP	0022	5	1.04				2	20D SEAFOAM AVE
TANGO, MICHAEL /MUTUAL HSE CORP	0003	1	9.04				2	9D ATLANTIC DR
TEMPLE, ROBERT/MUTUAL HSE CORP	0037	8	10.C				2	36C WAVECREST AVE
THOMPSON, JUDITH/MUTUAL HSE CORP	0032	7	9.01				2	10A WAVECREST AVE
THORPE, STEPHEN E/MUTUAL HSE CORP	0020	4	16.03				2	10C SEAFOAM AVE
THORPE, STEPHEN/MUTUAL HSE CORP	0030	7	1.01			00000 00000	2	2A WAVECREST AVE
TOBAYGO, JOAN/MUTUAL HSE CORP	0037	8	8.C				2	34C WAVECREST AVE
TWP OF WINFIELD	0001	1	1		X		15A	12 GULFSTREAM
TWP OF WINFIELD	0001	1	1.01				15A	12 GULFSTREAM AVE
TWP OF WINFIELD	0001	1	4				15C	12 GULFSTREAM AVE
TWP OF WINFIELD	0002	1	5		X		15C	14 GULFSTREAM
TWP OF WINFIELD	0002	1	6				15C	ATLANTIC DR
TWP OF WINFIELD	0002	1	6		X		15C	GULFSTREAM AVE
TWP OF WINFIELD	0002	1	7		X		15C	GULFSTREAM AVE
VILLANTI, MICHAEL/MUTUAL HSE CORP	0021	4	20.01				2	14A SEAFOAM AVE
VITEKA, ALICIA/MUTUAL HSE CORP	0046	9	24.02				2	75B WAVECREST AVE
VITEKA, FREDERICK/MUTUAL HSE CORP	0012	2	23.02				2	16B PACIFIC DR

TAXING DISTRICT NO. 21 WINFIELD PARK

COUNTY NO. 20 UNION

NAME OF OWNER ADDITIONAL OWNERS	PAGE NO.	BLOCK NO.	LOT NO.	LOT QUALIF.	ACCOUNT NO.	DEED BOOK PAGE	CLASS	PROPERTY LOCATION
VOCCIA SALVATORE/MUTUAL HSE CORP	0014	3	11.02				2	11B RIVERVIEW TERR
WALLACE, THEODORE/MUTUAL HSE CORP	0039	8	19.B				2	45B WAVECREST AVE
WANCEA, FRANK/MUTUAL HSE CORP	0033	7	17.02				2	18B WAVECREST AVE
WINFIELD MUTUAL HOUSING CORP	0014	3	6				2	6 RIVERVIEW TERR
WINFIELD MUTUAL HOUSING CORP	0017	4	1				2	34 RIVERVIEW TERR
WINFIELD MUTUAL HOUSING CORP	0021	4	19.01				2	13A SEAFOAM AVE
WINFIELD MUTUAL HOUSING CORP	0024	5	8				2	27 SEAFOAM AVE
WINFIELD MUTUAL HOUSING CORP	0027	5	24				2	43 SEAFOAM AVE
WINFIELD MUTUAL HOUSING CORP	0027	6	1				2	45 SEAFOAM AVE
WINFIELD MUTUAL HOUSING CORP	0028	6	8				2	52 SEAFOAM AVE
WINFIELD MUTUAL HOUSING CORP	0028	6	11				2	55 SEAFOAM AVE
WINFIELD MUTUAL HOUSING CORP	0028	6	12				2	56 SEAFOAM AVE
WINFIELD MUTUAL HOUSING CORP	0029	6	16				2	60 SEAFOAM AVE
WINFIELD MUTUAL HOUSING CORP	0029	6	22				2	68 SEAFOAM AVE
WINFIELD MUTUAL HOUSING CORP	0042	9	6.01				2	57A WAVECREST AVE
WINFIELD MUTUAL HOUSING CORP	0047	10	5				2	81 WAVECREST AVE
WINFIELD MUTUAL HOUSING CORP	0048	10	11				2	87 WAVECREST AVE
WINFIELD MUTUAL HOUSING CORP	0048	10	14				2	92 WAVECREST AVE
WINFIELD MUTUAL HOUSING CORP	0049	10	20				2	104 WAVECREST AVE
WINFIELD MUTUAL HOUSING CORP	0051	11	5				2	WAVECREST AVE
WINFIELD MUTUAL HOUSING CORP	0051	11	6				4A	WAVECREST AVE
WINFIELD MUTUAL HOUSING CORP	0051	11	8				1	ENTIRE TOWNSHIP
WOZNIAK, BARBARA/MUTUAL HSE CORP	0050	11	1.C				2	116C WAVECREST AVE
WRIGHT, SUE/MUTUAL HSE CORP	0030	6	24				2	72 SEAFOAM AVE
WRUNSKI, RUTHANN/MUTUAL HSE CORP	0029	6	19.02				2	63B SEAFOAM AVE
YANNIE, PHYLLIS/MUTUAL HSE CORP	0039	8	16.01			00000 00000	2	42A WAVECREST AVE
YAREMKO, EILEEN/MUTUAL HSE CORP	0015	3	13.04				2	13D RIVERVIEW TERR

TAXING DISTRICT NO. 21 WINFIELD PARK

COUNTY NO. 20 UNION

NAME OF OWNER ADDITIONAL OWNERS	PAGE NO.	BLOCK NO.	LOT NO.	LOT QUALIF.	ACCOUNT NO.	-----DEED----- BOOK PAGE CLASS	-----PROPERTY----- LOCATION
------------------------------------	-------------	--------------	------------	----------------	----------------	-----------------------------------	--------------------------------

VERIZON - NJ TAX DEPT	0000	11	8			00000 00000 6A 0	
-----------------------	------	----	---	--	--	------------------	--

Block No. Lot No. Qualification Account No.	Land Dimensions Building Description Additional Lots Acreage	Prop. Class	Owner's Name Address City State Property Location	Billing Code Zip Code	Land Improvement Exemption Net Total	2019 Property Tax Special Dist	2019 Total Tax Deduction Net Tax	Amt.Billed 2019 1st Q 2nd Q Total	2nd Half 2019 3rd Q 4th Q Total	Preliminary 2020 Tax 1st Q 2nd Q Total
1 1 X	1.4575AC L1 1.4575	15A	TWP OF WINFIELD MUN BLDG WINFIELD, N J 12 GULFSTREAM	07036	*EXEMPT*	00	00 00 00	00 00 00	00 00 00	00 00 00
1 1.A	0 .0000	2	MUTUAL HSE CORP ROOSEVELT DRIVE WINFIELD, N J 1A ATLANTIC DR	07036	0 17900 17900	356550	356550 00 356550	86829 86828 173657	91447 91446 182893	89138 89137 178275
1 1.B	0 .0000	2	MUTUAL HSE CORP ROOSEVELT DRIVE WINFIELD, N J 1B ATLANTIC DR	07036	0 17900 17900	356550	356550 00 356550	86829 86828 173657	91447 91446 182893	89138 89137 178275
1 1.C	0 .0000	2	MUTUAL HSE CORP ROOSEVELT DRIVE WINFIELD, N J 1C ATLANTIC DR	07036	0 17900 17900	356550	356550 00 356550	86829 86828 173657	91447 91446 182893	89138 89137 178275
1 1.01	0 .0000	15A	TWP OF WINFIELD MUNICIPAL BLDG WINFIELD, N J 12 GULFSTREAM AVE	07036	*EXEMPT*	00	00 00 00	00 00 00	00 00 00	00 00 00
1 2.A	X .0000	2	LENDZION, VAUGHN/MUTUAL HSE CORP ROOSEVELT DRIVE WINFIELD, N J 2A ATLANTIC DR	07036	0 17900 17900	356550	356550 -25000 331550	80579 80578 161157	85197 85196 170393	82888 82887 165775
1 2.B	X .0000	2	MUTUAL HSE CORP 2B ATLANTIC DR WINFIELD, N J 2B ATLANTIC DR	07036	0 17900 17900	356550	356550 00 356550	86829 86828 173657	91447 91446 182893	89138 89137 178275
1 2.C	X .0000	2	MUTUAL HSE CORP 2C ATLANTIC DR WINFIELD, N J 2C ATLANTIC DR	07036	0 17900 17900	356550	356550 00 356550	86829 86828 173657	91447 91446 182893	89138 89137 178275
1 3.A	0 .0000	2	MUTUAL HSE CORP ROOSEVELT DRIVE WINFIELD, N J 3A ATLANTIC DR	07036	0 17900 17900	356550	356550 00 356550	86829 86828 173657	91447 91446 182893	89138 89137 178275
1 3.B	0 .0000	2	MUTUAL HSE CORP ROOSEVELT DRIVE WINFIELD, N J 3B ATLANTIC DR	07036	0 17900 17900	356550	356550 00 356550	86829 86828 173657	91447 91446 182893	89138 89137 178275
1 3.C	0 .0000	2	ROZANSKI, MARK/MUTUAL HOUSING CORP ROOSEVELT DRIVE WINFIELD, N J 3C ATLANTIC DR	07036	0 17900 17900	356550	356550 -25000 331550	86829 86828 173657	78947 78946 157893	82888 82887 165775
1 4	.2950 ACRE .2950	15C	TWP OF WINFIELD 12 GULFSTREAM AVE WINFIELD, N J 12 GULFSTREAM AVE	07036	*EXEMPT*	00	00 00 00	00 00 00	00 00 00	00 00 00
1 4.01	0 .0000	2	MUTUAL HOUSING CORP ROOSEVELT DRIVE WINFIELD, N J 4A1 ATLANTIC DR	07036	0 9600 9600	191222	191222 00 191222	40318 40317 80635	55294 55293 110587	47806 47805 95611
1 4.02	0 .0000	2	MUTUAL HSE CORP ROOSEVELT DRIVE WINFIELD, N J 4B1 ATLANTIC DR	07036	0 9600 9600	191222	191222 00 191222	46568 46567 93135	49044 49043 98087	47806 47805 95611

180300

3591394

00

50000

3541394

1724183

1817211

1770697

Block No. Lot No. Qualification Account No.	Land Dimensions Building Description Additional Lots Acreage	Prop. Class	Owner's Name Address City State Property Location	Billing Code Zip Code	Land Improvement Exemption Net Total	2019 Property Tax Special Dist	2019 Total Tax Deduction Net Tax	Amt.Billed 2019 1st Q 2nd Q Total	2nd Half 2019 3rd Q 4th Q Total	Preliminary 2020 Tax 1st Q 2nd Q Total
1 4.03	0 .0000	2	MUTUAL HSE CORP ROOSEVELT DRIVE WINFIELD, N J 4A1 ATLANTIC DR	07036	0 10800 10800	215125	215125 00	52388 52388	55175 55174	53782 53781
1 4.04	0 .0000	2	MUTUAL HSE CORP ROOSEVELT DRIVE WINFIELD, N J 4B1 ATLANTIC DR	07036	0 10800 10800	215125	215125 00	52388 52388	55175 55174	53782 53781
1 5	.2950AC X .2950	15C	TWP OF WINFIELD MUN BLDG WINFIELD, N J 14 GULFSTREAM	07036	*EXEMPT*	00	00 00	00 00	00 00	00 00
1 5.01	0 .0000	2	MUTUAL HSE CORP ROOSEVELT DRIVE WINFIELD, N J 5A ATLANTIC DR	07036	0 17900 17900	356550	356550 00	86829 86828	91447 91446	89138 89137
1 5.02	0 .0000	2	MUTUAL HSE CORP ROOSEVELT DRIVE WINFIELD, N J 5B ATLANTIC DR	07036	0 17900 17900	356550	356550 00	86829 86828	91447 91446	89138 89137
1 5.03	0 .0000	2	MUTUAL HSE CORP ROOSEVELT DRIVE WINFIELD, N J 5C ATLANTIC DR	07036	0 17900 17900	356550	356550 00	86829 86828	91447 91446	89138 89137
1 6	X .0000	15C	TWP OF WINFIELD 12 GULFSTREAM AVE WINFIELD, N J ATLANTIC DR	07036	*EXEMPT*	00	00 00	00 00	00 00	00 00
1 6	2.9520AC L1 X 2.9520	15C	TWP OF WINFIELD MUN BLDG WINFIELD, N J GULFSTREAM AVE	07036	*EXEMPT*	00	00 00	00 00	00 00	00 00
1 6.01	0 .0000	2	MUTUAL HSE CORP 6A ATLANTIC DR WINFIELD, N J 6A ATLANTIC DR	07036	0 17900 17900	356550	356550 00	86829 86828	91447 91446	89138 89137
1 6.02	0 .0000	2	MUTUAL HSE CORP ROOSEVELT DRIVE WINFIELD, N J 6B ATLANTIC DR	07036	0 17900 17900	356550	356550 00	86829 86828	91447 91446	89138 89137
1 6.03	0 .0000	2	MUTUAL HSE CORP ROOSEVELT DRIVE WINFIELD, N J 6C ATLANTIC DR	07036	0 17900 17900	356550	356550 00	86829 86828	91447 91446	89138 89137
1 7	30AC L1 18 X 30.0000	15C	TWP OF WINFIELD MUN BLDG WINFIELD, N J GULFSTREAM AVE	07036	*EXEMPT*	00	00 00	00 00	00 00	00 00
1 7.01	0 .0000	2	MUTUAL HSE CORP ROOSEVELT DRIVE WINFIELD, N J 7A ATLANTIC DR	07036	0 17900 17900	356550	356550 00	86829 86828	91447 91446	89138 89137
1 7.02	0 .0000	2	MUTUAL HSE CORP ROOSEVELT DRIVE WINFIELD, N J 7B ATLANTIC DR	07036	0 17900 17900	356550	356550 00	86829 86828	91447 91446	89138 89137

164800

3282650

00

00

3282650

1598808

1683842

1641326

Block No. Lot No. Qualification Account No.	Land Dimensions Building Description Additional Lots Acreage	Prop. Class	Owner's Name Address City State Property Location	Billing Code Zip Code	Land Improvement Exemption Net Total	2019 Property Tax Special Dist	2019 Total Tax Deduction Net Tax	Amt.Billed 2019 1st Q 2nd Q Total	2nd Half 2019 3rd Q 4th Q Total	Preliminary 2020 Tax 1st Q 2nd Q Total
1 7.03	0 .0000	2	MUTUAL HSE CORP ROOSEVELT DRIVE WINFIELD, N J 7C ATLANTIC DR	07036	0 17900 17900	356550	356550 00	86829 86828	91447 91446	89138 89137
1 8.01	0 .0000	2	MUTUAL HSE CORP ROOSEVELT DRIVE WINFIELD, N J 8A ATLANTIC DR	07036	0 17900 17900	356550	356550 00	86829 86828	91447 91446	89138 89137
1 8.02	0 .0000	2	MUTUAL HSE CORP ROOSEVELT DRIVE WINFIELD, N J 8B ATLANTIC DR	07036	0 17900 17900	356550	356550 00	86829 86828	91447 91446	89138 89137
1 8.03	0 .0000	2	MUTUAL HSE CORP ROOSEVELT DRIVE WINFIELD, N J 8C ATLANTIC DR	07036	0 17900 17900	356550	356550 00	86829 86828	91447 91446	89138 89137
1 9.01	0 .0000	2	MUTUAL HSE CORP ROOSEVELT DRIVE WINFIELD, N J 9A ATLANTIC DR	07036	0 17900 17900	356550	356550 00	86829 86828	91447 91446	89138 89137
1 9.02	0 .0000	2	MUTUAL HSE CORP ROOSEVELT DRIVE WINFIELD, N J 9B ATLANTIC DR	07036	0 17900 17900	356550	356550 00	86829 86828	91447 91446	89138 89137
1 9.03	0 .0000	2	MUTUAL HSE CORP ROOSEVELT DRIVE WINFIELD, N J 9C ATLANTIC DR	07036	0 16700 16700	332647	332647 00	81008 81007	85316 85316	83162 83162
1 9.04	0 .0000	2	TANGO, MICHAEL /MUTUAL HSE CORP ROOSEVELT DRIVE WINFIELD, N J 9D ATLANTIC DR	07036	0 16700 16700	332647 D1	332647 -25000 307647	74758 74757	79066 79066	76912 76912
1 10.01	0 .0000	2	MUTUAL HSE CORP ROOSEVELT DRIVE WINFIELD, NJ 10A1 ATLANTIC DR	07036	0 9600 9600	191222	191222 00	46568 46567	49044 49043	47806 47805
1 10.02	0 .0000	2	MUTUAL HSE CORP ROOSEVELT DRIVE WINFIELD, N J 10B1 ATLANTIC DR	07036	0 9600 9600	191222	191222 00	46568 46567	49044 49043	47806 47805
1 10.03	0 .0000	2	MUTUAL HSE CORP ROOSEVELT DRIVE WINFIELD, N J 10A2 ATLANTIC DR	07036	0 10800 10800	215125	215125 00	52388 52388	55175 55174	53782 53781
1 10.04	0 .0000	2	MUTUAL HSE CORP ROOSEVELT DRIVE WINFIELD, N J 10B2 ATLANTIC DR	07036	0 10800 10800	215125	215125 00	52388 52388	55175 55174	53782 53781
1 11.01	0 .0000	2	MUTUAL HSE CORP ROOSEVELT DRIVE WINFIELD, N J 11A1 ATLANTIC DR	07036	0 9600 9600	191222	191222 00	46568 46567	49044 49043	47806 47805
1 11.02	0 .0000	2	MUTUAL HSE CORP ROOSEVELT DRIVE WINFIELD, N J 11B1 ATLANTIC DR	07036	0 9600 9600	191222	191222 00	46568 46567	49044 49043	47806 47805

200800

3999732

00

25000

3974732

1935564

2039168

1987368

Block No. Lot No. Qualification Account No.	Land Dimensions Building Description Additional Lots Acreage	Prop. Class	Owner's Name Address City State Property Location	Billing Code Zip Code	Land Improvement Exemption Net Total	2019 Property Tax Special Dist	2019 Total Tax Deduction Net Tax	Amt.Billed 2019 1st Q 2nd Q Total	2nd Half 2019 3rd Q 4th Q Total	Preliminary 2020 Tax 1st Q 2nd Q Total
1 11.03	0 .0000	2	MUTUAL HSE CORP ROOSEVELT DRIVE WINFIELD, N J 11A2 ATLANTIC DR	07036	0 10800 10800	215125	215125 00	52388 52388	55175 55174	53782 53781
1 11.04	0 .0000	2	MUTUAL HSE CORP ROOSEVELT DRIVE WINFIELD, N J 11B2 ATLANTIC DR	07036	0 10800 10800	215125	215125 00	52388 52388	55175 55174	53782 53781
1 12.01	0 .0000	2	MUTUAL HSE CORP ROOSEVELT DRIVE WINFIELD, N J 12A ATLANTIC DR	07036	0 17900 17900	356550	356550 00	86829 86828	91447 91446	89138 89137
1 12.02	0 .0000	2	MUTUAL HSE CORP ROOSEVELT DRIVE WINFIELD, N J 12B ATLANTIC DR	07036	0 17900 17900	356550	356550 00	86829 86828	91447 91446	89138 89137
1 12.03	0 .0000	2	MATTHEW VITEKS/MUTUAL HSE CORP ROOSEVELT DRIVE WINFIELD, N J 12C ATLANTIC DR	07036	0 17900 17900	356550	D1 356550 -25000	80579 80578	85197 85196	82888 82887
1 13.01	0 .0000	2	MUTUAL HSE CORP ROOSEVELT DRIVE WINFIELD, N J 13A ATLANTIC DR	07036	0 17900 17900	356550	356550 00	86829 86828	91447 91446	89138 89137
1 13.02	0 .0000	2	MUTUAL HSE CORP ROOSEVELT DRIVE WINFIELD, N J 13B ATLANTIC DR	07036	0 17900 17900	356550	356550 00	86829 86828	91447 91446	89138 89137
1 13.03	0 .0000	2	MUTUAL HSE CORP ROOSEVELT DRIVE WINFIELD, N J 13C ATLANTIC DR	07036	0 16700 16700	332647	332647 00	81008 81007	85316 85316	83162 83162
1 13.04	0 .0000	2	DENNER, DOROTHEA /MUTUAL HSE CORP ROOSEVELT DRIVE WINFIELD, N J 13D ATLANTIC DR	07036	0 16700 16700	332647	S1 332647 -25000	74758 74757	79066 79066	76912 76912
1 14.01	0 .0000	2	MUTUAL HSE CORP ROOSEVELT DRIVE WINFIELD, N J 14A ATLANTIC DR	07036	0 17900 17900	356550	356550 00	86829 86828	91447 91446	89138 89137
1 14.02	0 .0000	2	MUTUAL HSE CORP ROOSEVELT DRIVE WINFIELD, N J 14B ATLANTIC DR	07036	0 17900 17900	356550	356550 00	86829 86828	91447 91446	89138 89137
1 14.03	0 .0000	2	SHAFFER, MARIANNE/MUTUAL HSE CORP ROOSEVELT DRIVE WINFIELD, N J 14C ATLANTIC DR	07036	0 17900 17900	356550	W1 356550 -25000	80579 80578	85197 85196	82888 82887
1 15.01	0 .0000	2	MUTUAL HSE CORP ROOSEVELT DRIVE WINFIELD, N J 16A ATLANTIC DR	07036	0 17900 17900	356550	356550 00	86829 86828	91447 91446	89138 89137
1 15.02	0 .0000	2	SHEALEY, CHRISTINE/MUTUAL HSE CORP ROOSEVELT DRIVE WINFIELD, N J 16B ATLANTIC DR	07036	0 17900 17900	356550	W1 356550 -25000	80579 80578	85197 85196	82888 82887

234000

4661044

00

100000

4561044

2220152

2340892

2280524

Block No. Lot No. Qualification Account No.	Land Dimensions Building Description Additional Lots Acreage	Prop. Class	Owner's Name Address City State Property Location	Billing Code Zip Code	Land Improvement Exemption Net Total	2019 Property Tax Special Dist	2019 Total Tax Deduction Net Tax	Amt.Billed 2019 1st Q 2nd Q Total	2nd Half 2019 3rd Q 4th Q Total	Preliminary 2020 Tax 1st Q 2nd Q Total
1 15.03	0 . .0000	2	MUTUAL HSE CORP ROOSEVELT DRIVE WINFIELD, N J 16C ATLANTIC DR	07036	0 17900 17900	356550	356550 00 356550	86829 86828 173657	91447 91446 182893	89138 89137 178275
1 16.01	0 . .0000	2	MUTUAL HOUSING CORP ROOSEVELT DRIVE WINFIELD, N J 18A ATLANTIC DRIVE	07036	0 17900 17900	356550	S1 356550 -25000 331550	80579 80578 161157	85197 85196 170393	82888 82887 165775
1 16.02	0 . .0000	2	MUTUAL HSE CORP ROOSEVELT DRIVE WINFIELD, N J 18B ATLANTIC DRIVE	07036	0 17900 17900	356550	356550 00 356550	86829 86828 173657	91447 91446 182893	89138 89137 178275
1 16.03	0 . .0000	2	MUTUAL HSE CORP ROOSEVELT DRIVE WINFIELD, N J 18C ATLANTIC DRIVE	07036	0 17900 17900	356550	356550 00 356550	86829 86828 173657	91447 91446 182893	89138 89137 178275
1 16.04	0 . .0000	2	MUTUAL HSE CORP ROOSEVELT DRIVE WINFIELD, N J 18D ATLANTIC DR	07036	0 17900 17900	356550	356550 00 356550	86829 86828 173657	91447 91446 182893	89138 89137 178275
1 17.01	0 . .0000	2	MUTUAL HSE CORP ROOSEVELT DRIVE WINFIELD, N J 20A ATLANTIC DR	07036	0 17900 17900	356550	356550 00 356550	86829 86828 173657	91447 91446 182893	89138 89137 178275
1 17.02	0 . .0000	2	MUTUAL HSE CORP ROOSEVELT DRIVE WINFIELD, N J 20B ATLANTIC DR	07036	0 17900 17900	356550	356550 00 356550	86829 86828 173657	91447 91446 182893	89138 89137 178275
1 17.03	0 . .0000	2	MUTUAL HSE CORP ROOSEVELT DRIVE WINFIELD, N J 20C ATLANTIC DR	07036	0 16700 16700	332647	332647 00 332647	81008 81007 162015	85316 85316 170632	83162 83162 166324
1 17.04	0 . .0000	2	MUTUAL HSE CORP ROOSEVELT DRIVE WINFIELD, N J 20D ATLANTIC DR	07036	0 16700 16700	332647	332647 00 332647	81008 81007 162015	85316 85316 170632	83162 83162 166324
1 18.01	0 . .0000	2	GREKSTAS, ED/MUTUAL HSE CORP ROOSEVELT DRIVE WINFIELD, N J 1A GULFSTREAM AVE	07036	0 17900 17900	356550	V1 356550 -25000 331550	80579 80578 161157	85197 85196 170393	82888 82887 165775
1 18.02	0 . .0000	2	LEWIS, CAROL/MUTUAL HSE CORP ROOSEVELT DRIVE WINFIELD, N J 1B GULFSTREAM AVE	07036	0 17900 17900	356550	356550 00 356550	86829 86828 173657	91447 91446 182893	89138 89137 178275
1 18.03	0 . .0000	2	MUTUAL HSE CORP ROOSEVELT DR WINFIELD, NJ 1 C GULFSTREAM AV	07036	0 17900 17900	356550	356550 00 356550	86829 86828 173657	91447 91446 182893	89138 89137 178275
1 19.01	0 . .0000	2	MUTUAL HSE CORP ROOSEVELT DRIVE WINFIELD, N J 2A GULFSTREAM AVE	07036	0 17900 17900	356550	356550 00 356550	86829 86828 173657	91447 91446 182893	89138 89137 178275
1 19.02	0 . .0000	2	MUTUAL HSE CORP ROOSEVELT DRIVE WINFIELD, N J 2B GULFSTREAM AVE	07036	0 17900 17900	356550	356550 00 356550	86829 86828 173657	91447 91446 182893	89138 89137 178275

248200

4943894

00

50000

4893894

2382914

2510980

2446948

Block No. Lot No. Qualification Account No.	Land Dimensions Building Description Additional Lots Acreage	Prop. Class	Owner's Name Address City State Property Location	Billing Code Zip Code	Land Improvement Exemption Net Total	2019 Property Tax Special Dist	2019 Total Tax Deduction Net Tax	Amt.Billed 2019 1st Q 2nd Q Total	2nd Half 2019 3rd Q 4th Q Total	Preliminary 2020 Tax 1st Q 2nd Q Total
1 19.03	0 . .0000	2	MUTUAL HSE CORP ROOSEVELT DRIVE WINFIELD, N J 2C GULFSTREAM AVE	07036	0 17900 17900	356550	356550 00	86829 86828	91447 91446	89138 89137
1 20.01	0 . .0000	2	MUTUAL HS CORP ROOSEVELT DRIVE WINFIELD, N J 3A GULFSTREAM AVE	07036	0 17900 17900	356550	356550 00	86829 86828	91447 91446	89138 89137
1 20.02	0 . .0000	2	MUTUAL HSE CORP ROOSEVELT DRIVE WINFIELD, N J 3B GULFSTREAM AVE	07036	0 17900 17900	356550	356550 00	86829 86828	91447 91446	89138 89137
1 20.03	0 . .0000	2	MUTUAL HSE CORP ROOSEVELT DRIVE WINFIELD, N J 3C GULFSTREAM AVE	07036	0 17900 17900	356550	356550 00	86829 86828	91447 91446	89138 89137
1 21.01	0 . .0000	2	MUTUAL HSE CORP ROOSEVELT DRIVE WINFIELD, N J 4A GULFSTREAM AVE	07036	0 14400 14400	286834	286834 00	69851 69851	73566 73566	71709 71708
1 21.02	0 . .0000	2	MUTUAL HSE CORP ROOSEVELT DRIVE WINFIELD, NJ 4B GULFSTREAM AVE	07036	0 14400 14400	286834	286834 00	69851 69851	73566 73566	71709 71708
1 22.01	0 . .0000	2	MUTUAL HSE CORP ROOSEVELT DRIVE WINFIELD, N J 5A GULFSTREAM AVE	07036	0 17900 17900	356550	356550 00	86829 86828	91447 91446	89138 89137
1 22.02	0 . .0000	2	MUTUAL HSE CORP ROOSEVELT DRIVE WINFIELD, N J 5B GULFSTREAM AVE	07036	0 17900 17900	356550	356550 00	86829 86828	91447 91446	89138 89137
1 22.03	0 . .0000	2	MUTUAL HSE CORP ROOSEVELT DRIVE WINFIELD, N J 5C GULFSTREAM AVE	07036	0 17900 17900	356550	356550 00	86829 86828	91447 91446	89138 89137
1 23.01	0 . .0000	2	MUTUAL HSE CORP ROOSEVELT DRIVE WINFIELD, NJ 6A GULFSTREAM AVE	07036	0 14400 14400	286834	286834 00	69851 69851	73566 73566	71709 71708
1 23.02	0 . .0000	2	MUTUAL HSE CORP ROOSEVELT DRIVE WINFIELD, NJ 6B GULFSTREAM AVE	07036	0 14400 14400	286834	286834 00	69851 69851	73566 73566	71709 71708
1 24.01	0 . .0000	2	MUTUAL HSE CORP ROOSEVELT DRIVE WINFIELD, NJ 7A GULFSTREAM AVE	07036	0 17900 17900	356550	356550 00	86829 86828	91447 91446	89138 89137
1 24.02	0 . .0000	2	MUTUAL HSE CORP ROOSEVELT DRIVE WINFIELD, NJ 7B GULFSTREAM AVE	07036	0 17900 17900	356550	356550 00	86829 86828	91447 91446	89138 89137
1 24.03	0 . .0000	2	HIMPELE, ALICE/MUTUAL HSE CORP ROOSEVELT DRIVE WINFIELD,NJ 7C GULFSTREAM AVE	07036	0 16700 16700	332647 D1	332647 -25000	74758 74757	79066 79066	76912 76912

235400

4688933

00

25000

4663933

2271236

2392697

2331967

Block No. Lot No. Qualification Account No.	Land Dimensions Building Description Additional Lots Acreage	Prop. Class	Owner's Name Address City State Property Location	Billing Code Zip Code	Land Improvement Exemption Net Total	2019 Property Tax Special Dist	2019 Total Tax Deduction Net Tax	Amt.Billed 2019 1st Q 2nd Q Total	2nd Half 2019 3rd Q 4th Q Total	Preliminary 2020 Tax 1st Q 2nd Q Total
1 24.04	0 .0000	2	MUTUAL HSE CORP ROOSEVELT DRIVE WINFIELD, NJ 7D GULFSTREAM AVE	07036	0 16700 16700	332647	332647 00 332647	81008 81007 162015	85316 85316 170632	83162 83162 166324
1 25.01	0 .0000	2	MUTUAL HSE CORP ROOSEVELT DRIVE WINFIELD, N J 8A GULFSTREAM AVE	07036	0 14400 14400	286834	286834 00 286834	69851 69851 139702	73566 73566 147132	71709 71708 143417
1 25.02	0 .0000	2	MUTUAL HOUSING CORP ROOSEVELT DRIVE WINFIELD, N J 8B GULFSTREAM AVE	07036	0 14400 14400	286834	286834 00 286834	69851 69851 139702	73566 73566 147132	71709 71708 143417
2 1.01	0 .0000	2	MUTUAL HSE CORP ROOSEVELT DRIVE WINFIELD, N J 9A GULFSTREAM AVE	07036	0 17900 17900	356550	356550 00 356550	86829 86828 173657	91447 91446 182893	89138 89137 178275
2 1.02	0 .0000	2	MUTUAL HSE CORP ROOSEVELT DRIVE WINFIELD, N J 9B GULFSTREAM AVE	07036	0 17900 17900	356550	356550 00 356550	86829 86828 173657	91447 91446 182893	89138 89137 178275
2 1.03	0 .0000	2	MUTUAL HSE CORP ROOSEVELT DRIVE WINFIELD, N J 9C GULFSTREAM AVE	07036	0 17900 17900	356550	356550 00 356550	86829 86828 173657	91447 91446 182893	89138 89137 178275
2 1.04	0 .0000	2	MUTUAL HSE CORP ROOSEVELT DRIVE WINFIELD, N J 9D GULFSTREAM AVE	07036	0 16700 16700	332647	332647 00 332647	81008 81007 162015	85316 85316 170632	83162 83162 166324
2 2.01	0 .0000	2	MUTUAL HSE CORP ROOSEVELT DRIVE WINFIELD, N J 10A GULFSTREAM AVE	07036	0 17900 17900	356550	356550 00 356550	86829 86828 173657	91447 91446 182893	89138 89137 178275
2 2.02	0 .0000	2	MUTUAL HSE CORP ROOSEVELT DRIVE WINFIELD, NJ 10B GULFSTREAM AVE	07036	0 17900 17900	356550	356550 00 356550	86829 86828 173657	91447 91446 182893	89138 89137 178275
2 2.03	0 .0000	2	BARTON, CONSTANCE/MUTUAL HSE CORP ROOSEVELT DRIVE WINFIELD, NJ 10C GULFSTREAM AVE	07036	0 17900 17900	356550	s1 356550 -25000 331550	80579 80578 161157	85197 85196 170393	82888 82887 165775
2 3.01	0 .0000	2	MUTUAL HSE CORP ROOSEVELT DRIVE WINFIELD, NJ 11A GULFSTREAM AVE	07036	0 17900 17900	356550	356550 00 356550	86829 86828 173657	91447 91446 182893	89138 89137 178275
2 3.02	0 .0000	2	MUTUAL HSE CORP ROOSEVELT DRIVE WINFIELD, NJ 11B GULFSTREAM AVE	07036	0 17900 17900	356550	356550 00 356550	86829 86828 173657	91447 91446 182893	89138 89137 178275
2 3.03	0 .0000	2	MUTUAL HSE CORP ROOSEVELT DRIVE WINFIELD, NJ 11C GULFSTREAM AVE	07036	0 16700 16700	332647	332647 00 332647	81008 81007 162015	85316 85316 170632	83162 83162 166324
2 3.04	0 .0000	2	MARSDEN, GREGORY/MUTUAL HSE CORP ROOSEVELT DRIVE WINFIELD, NJ 11D GULSTREAM AVE	07036	0 16700 16700	332647	v1 332647 -25000 307647	74758 74757 149515	79066 79066 158132	76912 76912 153824

238800

4756656

00

50000

4706656

2291720

2414936

2353330

Block No. Lot No. Qualification Account No.	Land Dimensions Building Description Additional Lots Acreage	Prop. Class	Owner's Name Address City State Property Location	Billing Code Zip Code	Land Improvement Exemption Net Total	2019 Property Tax Special Dist	2019 Total Tax Deduction Net Tax	Amt.Billed 2019 1st Q 2nd Q Total	2nd Half 2019 3rd Q 4th Q Total	Preliminary 2020 Tax 1st Q 2nd Q Total
2 4.01	0 .0000	2	LIEB, PAUL/MUTUAL HSE CORP ROOSEVELT DRIVE WINFIELD, N J 13A GULFSTREAM AVE	07036	0 17900 17900	356550	V1 356550 -25000 331550	80579 80578 161157	85197 85196 170393	82888 82887 165775
2 4.02	0 .0000	2	MUTUAL HSE CORP ROOSEVELT DRIVE WINFIELD, N J 13B GULFSTREAM AVE	07036	0 17900 17900	356550	356550 00 356550	86829 86828 173657	91447 91446 182893	89138 89137 178275
2 4.03	0 .0000	2	MUTUAL HSE CORP ROOSEVELT DRIVE WINFIELD, N J 13C GULFSTREAM AVE	07036	0 16700 16700	332647	332647 00 332647	81008 81007 162015	85316 85316 170632	83162 83162 166324
2 4.04	0 .0000	2	MUTUAL HSE CORP ROOSEVELT DRIVE WINFIELD, N J 13D GULFSTREAM AVE	07036	0 16700 16700	332647	332647 00 332647	81008 81007 162015	85316 85316 170632	83162 83162 166324
2 5.01	0 .0000	2	MUTUAL HSE CORP ROOSEVELT DRIVE WINFIELD, N J 14A GULFSTREAM AVE	07036	0 17900 17900	356550	356550 00 356550	86829 86828 173657	91447 91446 182893	89138 89137 178275
2 5.02	0 .0000	2	MUTUAL HSE CORP ROOSEVELT DRIVE WINFIELD, N J 14B GULFSTREAM AVE	07036	0 17900 17900	356550	356550 00 356550	86829 86828 173657	91447 91446 182893	89138 89137 178275
2 5.03	0 .0000	2	MUTUAL HSE CORP ROOSEVELT DRIVE WINFIELD, N J 14C GULFSTREAM AVE	07036	0 17900 17900	356550	356550 00 356550	86829 86828 173657	91447 91446 182893	89138 89137 178275
2 6.01	0 .0000	2	MUTUAL HSE CORP ROOSEVELT DRIVE WINFIELD, NJ 15A GULFSTREAM AVE	07036	0 17900 17900	356550	356550 00 356550	86829 86828 173657	91447 91446 182893	89138 89137 178275
2 6.02	0 .0000	2	MUTUAL HSE CORP ROOSEVELT DRIVE WINFIELD, NJ 15B GULFSTREAM AVE	07036	0 17900 17900	356550	356550 00 356550	86829 86828 173657	91447 91446 182893	89138 89137 178275
2 6.03	0 .0000	2	MUTUAL HSE CORP ROOSEVELT DRIVE WINFIELD, NJ 15C GULFSTREAM AVE	07036	0 16700 16700	332647	332647 00 332647	81008 81007 162015	85316 85316 170632	83162 83162 166324
2 6.04	0 .0000	2	MUTUAL HSE CORP ROOSEVELT DRIVE WINFIELD, N J 15D GULFSTREAM AVE	07036	0 16700 16700	332647	332647 00 332647	81008 81007 162015	85316 85316 170632	83162 83162 166324
2 7.01	0 .0000	2	MUTUAL HSE CORP ROOSEVELT DRIVE WINFIELD, N J 17A GULFSTREAM AVE	07036	0 17900 17900	356550	356550 00 356550	86829 86828 173657	91447 91446 182893	89138 89137 178275
2 7.02	0 .0000	2	MUTUAL HSE CORP ROOSEVELT DRIVE WINFIELD, N J 17B GULFSTREAM AVE	07036	0 17900 17900	356550	356550 00 356550	86829 86828 173657	91447 91446 182893	89138 89137 178275
2 7.03	0 .0000	2	MUTUAL HOUSING CORP ROOSEVELT DRIVE WINFIELD, N J 17C GULFSTREAM AVE	07036	0 17900 17900	356550	356550 00 356550	86829 86828 173657	91447 91446 182893	89138 89137 178275

245800

4896088

00

25000

4871088

2372130

2498958

2435546

Block No. Lot No. Qualification Account No.	Land Dimensions Building Description Additional Lots Acreage	Prop. Class	Owner's Name Address City State Property Location	Billing Code Zip Code	Land Improvement Exemption Net Total	2019 Property Tax Special Dist	2019 Total Tax Deduction Net Tax	Amt.Billed 2019 1st Q 2nd Q Total	2nd Half 2019 3rd Q 4th Q Total	Preliminary 2020 Tax 1st Q 2nd Q Total
2 8.01	0 . .0000	2	MUTUAL HSE CORP ROOSEVELT DRIVE WINFIELD, N J 1A PACIFIC DR	07036	0 17900 17900	356550	356550 00 356550	86829 86828 173657	91447 91446 182893	89138 89137 178275
2 8.02	0 . .0000	2	MUTUAL HOUSING CORP ROOSEVELT DRIVE WINFIELD, N J 1B PACIFIC DR	07036	0 17900 17900	356550	356550 00 356550	86829 86828 173657	91447 91446 182893	89138 89137 178275
2 8.03	0 . .0000	2	MUTUAL HSE CORP ROOSEVELT DRIVE WINFIELD, N J 1C PACIFIC DR	07036	0 16700 16700	332647	332647 00 332647	81008 81007 162015	85316 85316 170632	83162 83162 166324
2 8.04	0 . .0000	2	MUTUAL HSE CORP ROOSEVELT DRIVE WINFIELD, N J 1D PACIFIC DR	07036	0 16700 16700	332647	332647 00 332647	81008 81007 162015	85316 85316 170632	83162 83162 166324
2 9.01	0 . .0000	2	MUTUAL HSE CORP ROOSEVELT DRIVE WINFIELD, N J 2A PACIFIC DR	07036	0 17900 17900	356550	356550 00 356550	86829 86828 173657	91447 91446 182893	89138 89137 178275
2 9.02	0 . .0000	2	MUTUAL HSE CORP ROOSEVELT DRIVE WINFIELD, N J 2B PACIFIC DRIVE	07036	0 17900 17900	356550	356550 00 356550	86829 86828 173657	91447 91446 182893	89138 89137 178275
2 9.03	0 . .0000	2	MUTUAL HSE CORP ROOSEVELT DRIVE WINFIELD, N J 2C PACIFIC DRIVE	07036	0 16700 16700	332647	332647 00 332647	81008 81007 162015	85316 85316 170632	83162 83162 166324
2 9.04	0 . .0000	2	HIGGINS, JANET/MUTUAL HSE CORP ROOSEVELT DRIVE WINFIELD, N J 2D PACIFIC DR	07036	0 16700 16700	332647 S1	332647 -25000 307647	74758 74757 149515	79066 79066 158132	76912 76912 153824
2 10.01	0 . .0000	2	MUTUAL HSE CORP ROOSEVELT DRIVE WINFIELD, N J 3A PACIFIC DR	07036	0 17900 17900	356550	356550 00 356550	86829 86828 173657	91447 91446 182893	89138 89137 178275
2 10.02	0 . .0000	2	ROBERT READIE/MUTUAL HSE CORP ROOSEVELT DRIVE WINFIELD, N J 3B PACIFIC DR	07036	0 17900 17900	356550 S1	356550 -25000 331550	80579 80578 161157	85197 85196 170393	82888 82887 165775
2 10.03	0 . .0000	2	MUTUAL HSE CORP ROOSEVELT DRIVE WINFIELD, N J 3C PACIFIC DR	07036	0 16700 16700	332647	332647 00 332647	81008 81007 162015	85316 85316 170632	83162 83162 166324
2 10.04	0 . .0000	2	MUTUAL HSE CORP ROOSEVELT DRIVE WINFIELD, N J 3D PACIFIC DR	07036	0 16700 16700	332647	332647 00 332647	81008 81007 162015	85316 85316 170632	83162 83162 166324
2 11.01	0 . .0000	2	MUTUAL HSE CORP ROOSEVELT DRIVE WINFIELD, N J 4A PACIFIC DR	07036	0 17900 17900	356550	356550 00 356550	86829 86828 173657	91447 91446 182893	89138 89137 178275
2 11.02	0 . .0000	2	MUTUAL HSE CORP ROOSEVELT DRIVE WINFIELD, N J 4B PACIFIC DR	07036	0 17900 17900	356550	356550 00 356550	86829 86828 173657	91447 91446 182893	89138 89137 178275

243400

4848282

00

50000

4798282

2336346

2461936

2399144

Block No. Lot No. Qualification Account No.	Land Dimensions Building Description Additional Lots Acreage	Prop. Class	Owner's Name Address City State Property Location	Billing Code Zip Code	Land Improvement Exemption Net Total	2019 Property Tax Special Dist	2019 Total Tax Deduction Net Tax	Amt.Billed 2019 1st Q 2nd Q Total	2nd Half 2019 3rd Q 4th Q Total	Preliminary 2020 Tax 1st Q 2nd Q Total
2 11.03	0 .0000	2	MUTUAL HSE CORP ROOSEVELT DRIVE WINFIELD, N J 4C PACIFIC DR	07036	0 16700 16700	332647	332647 00	81008 81007	85316 85316	83162 83162
2 11.04	0 .0000	2	DOWE, JANE P/MUTUAL HSE CORP ROOSEVELT DRIVE WINFIELD, N J 4D PACIFIC DR	07036	0 16700 16700	332647	332647 -25000 307647	74758 74757	79066 79066	76912 76912
2 12.01	0 .0000	2	MUTUAL HSE CORP ROOSEVELT DRIVE WINFIELD, N J 5A PACIFIC DR	07036	0 17900 17900	356550	356550 00	86829 86828	91447 91446	89138 89137
2 12.02	0 .0000	2	MUTUAL HSE CORP ROOSEVELT DRIVE WINFIELD, N J 5B PACIFIC DR	07036	0 17900 17900	356550	356550 00	86829 86828	91447 91446	89138 89137
2 12.03	0 .0000	2	MUTUAL HSE CORP ROOSEVELT DRIVE WINFIELD, N J 5C PACIFIC DR	07036	0 16700 16700	332647	332647 00	81008 81007	85316 85316	83162 83162
2 12.04	0 .0000	2	MUTUAL HSE CORP ROOSEVELT DRIVE WINFIELD, N J 5D PACIFIC DR	07036	0 16700 16700	332647	332647 00	81008 81007	85316 85316	83162 83162
2 13.01	0 .0000	2	MUTUAL HSE CORP ROOSEVELT DRIVE WINFIELD, N J 6A PACIFIC DR	07036	0 17900 17900	356550	356550 00	86829 86828	91447 91446	89138 89137
2 13.02	0 .0000	2	PIRES, FRANK/MUTUAL HSE CORP ROOSEVELT DRIVE WINFIELD, N J 6B PACIFIC DRIVE	07036	0 17900 17900	356550	356550 -50000 306550	74329 74328	78947 78946	76638 76637
2 13.03	0 .0000	2	MUTUAL HSE CORP ROOSEVELT DRIVE WINFIELD, N J 6C PACIFIC DR	07036	0 17900 17900	356550	356550 00	86829 86828	91447 91446	89138 89137
2 14.01	0 .0000	2	MUTUAL HSE CORP ROOSEVELT DRIVE WINFIELD, N J 7A PACIFIC DR	07036	0 14400 14400	286834	286834 00	69851 69851	73566 73566	71709 71708
2 14.02	0 .0000	2	MUTUAL HSE CORP ROOSEVELT DRIVE WINFIELD, N J 7B PACIFIC DR	07036	0 14400 14400	286834	286834 00	69851 69851	73566 73566	71709 71708
2 15.01	0 .0000	2	MUTUAL HSE CORP ROOSEVELT DRIVE WINFIELD, N J 8A PACIFIC DR	07036	0 17900 17900	356550	356550 00	86829 86828	91447 91446	89138 89137
2 15.02	0 .0000	2	MUTUAL HSE CORP ROOSEVELT DRIVE WINFIELD, N J 8B PACIFIC DR	07036	0 17900 17900	356550	356550 00	86829 86828	91447 91446	89138 89137
2 15.03	0 .0000	2	MUTUAL HSE CORP ROOSEVELT DRIVE WINFIELD, N J 8C PACIFIC DR	07036	0 17900 17900	356550	356550 00	86829 86828	91447 91446	89138 89137

238800

4756656

00

75000

4681656

2279220

2402436

2340830

Block No. Lot No. Qualification Account No.	Land Dimensions Building Description Additional Lots Acreage	Prop. Class	Owner's Name Address City State Property Location	Billing Code Zip Code	Land Improvement Exemption Net Total	2019 Property Tax Special Dist	2019 Total Tax Deduction Net Tax	Amt.Billed 2019 1st Q 2nd Q Total	2nd Half 2019 3rd Q 4th Q Total	Preliminary 2020 Tax 1st Q 2nd Q Total
2 16.01	0 . .0000	2	MUTUAL HSE CORP ROOSEVELT DRIVE WINFIELD, N J 9A PACIFIC DR	07036	0 14400 14400	286834	286834 00	69851 69851	73566 73566	71709 71708 143417
2 16.02	0 . .0000	2	MUTUAL HSE CORP ROOSEVELT DRIVE WINFIELD, N J 9B PACIFIC DR	07036	0 14400 14400	286834	286834 00	69851 69851	73566 73566	71709 71708 143417
2 17.01	0 . .0000	2	MUTUAL HSE CORP ROOSEVELT DRIVE WINFIELD, N J 10A PACIFIC DR	07036	0 17900 17900	356550	356550 00	86829 86828	91447 91446	89138 89137 178275
2 17.02	0 . .0000	2	MUTUAL HSE CORP ROOSEVELT DRIVE WINFIELD, N J 10B PACIFIC DR	07036	0 17900 17900	356550	356550 00	86829 86828	91447 91446	89138 89137 178275
2 17.03	0 . .0000	2	MUTUAL HSE CORP ROOSEVELT DRIVE WINFIELD, N J 10C PADIFIC DR	07036	0 17900 17900	356550	356550 00	86829 86828	91447 91446	89138 89137 178275
2 18.01	0 . .0000	2	MUTUAL HSE CORP ROOSEVELT DRIVE WINFIELD, N J 11A PACIFIC DR	07036	0 17900 17900	356550	356550 00	86829 86828	91447 91446	89138 89137 178275
2 18.02	0 . .0000	2	MUTUAL HSE CORP ROOSEVELT DRIVE WINFIELD, N J 11B PACIFIC DR	07036	0 17900 17900	356550	356550 00	86829 86828	91447 91446	89138 89137 178275
2 18.03	0 . .0000	2	MUTUAL HSE CORP ROOSEVELT DRIVE WINFIELD, N J 11C PACIFIC DR	07036	0 17900 17900	356550	356550 00	86829 86828	91447 91446	89138 89137 178275
2 19.01	0 . .0000	2	MUTUAL HSE CORP ROOSEVELT DRIVE WINFIELD, N J 12A1 PACIFIC DR	07036	0 9600 9600	191222	191222 00	46568 46567	49044 49043	47806 47805 95611
2 19.02	0 . .0000	2	MUTUAL HSE CORP ROOSEVELT DRIVE WINFIELD, N J 12B1 PACIFIC DR	07036	0 9600 9600	191222	191222 00	46568 46567	49044 49043	47806 47805 95611
2 19.03	0 . .0000	2	MUTUAL HSE CORP ROOSEVELT DRIVE WINFIELD, N J 12A2 PACIFIC DR	07036	0 9600 9600	191222	191222 00	46568 46567	49044 49043	47806 47805 95611
2 19.04	0 . .0000	2	MUTUAL HSE CORP ROOSEVELT DRIVE WINFIELD, N J 12B2 PACIFIC DR	07036	0 9600 9600	191222	191222 00	46568 46567	49044 49043	47806 47805 95611
2 20.01	0 . .0000	2	MUTUAL HOUSING CORP ROOSEVELT DRIVE WINFIELD, N J 13A PACIFIC DR	07036	0 17900 17900	356550	356550 00	86829 86828	91447 91446	89138 89137 178275
2 20.02	X . .0000	2	MUTUAL HSE CORP ROOSEVELT DRIVE WINFIELD, N J 13B PACIFIC DR	07036	0 17900 17900	356550	356550 00	86829 86828	91447 91446	89138 89137 178275

210400

4190956

00

00

4190956

2041200

2149756

2095478

Block No. Lot No. Qualification Account No.	Land Dimensions Building Description Additional Lots Acreage	Prop. Class	Owner's Name Address City State Property Location	Billing Code Zip Code	Land Improvement Exemption Net Total	2019 Property Tax Special Dist	2019 Total Tax Deduction Net Tax	Amt.Billed 2019 1st Q 2nd Q Total	2nd Half 2019 3rd Q 4th Q Total	Preliminary 2020 Tax 1st Q 2nd Q Total
2 20.03	0 . .0000	2	MUTUAL HSE CORP ROOSEVELT DRIVE WINFIELD, N J 13C PACIFIC DR	07036	0 17900 17900	356550	356550 00 356550	86829 86828 173657	91447 91446 182893	89138 89137 178275
2 21.01	0 . .0000	2	MUTUAL HSE CORP ROOSEVELT DRIVE WINFIELD, N J 14A PACIFIC DR	07036	0 17900 17900	356550	356550 00 356550	86829 86828 173657	91447 91446 182893	89138 89137 178275
2 21.02	0 . .0000	2	MUTUAL HSE CORP ROOSEVELT DRIVE WINFIELD, N J 14B PACIFIC DR	07036	0 17900 17900	356550	356550 00 356550	86829 86828 173657	91447 91446 182893	89138 89137 178275
2 21.03	0 . .0000	2	MUTUAL HSE CORP ROOSEVELT DRIVE WINFIELD, N J 14C PACIFIC DR	07036	0 17900 17900	356550	356550 00 356550	86829 86828 173657	91447 91446 182893	89138 89137 178275
2 22.01	0 . .0000	2	MUTUAL HSE CORP ROOSEVELT DRIVE WINFIELD, N J 15A PACIFIC DR	07036	0 17900 17900	356550	356550 00 356550	86829 86828 173657	91447 91446 182893	89138 89137 178275
2 22.02	0 . .0000	2	LA CROIX ROBERT/MUTUAL HSE CORP ROOSEVELT DRIVE WINFIELD, N J 15B PACIFIC DR	07036	0 17900 17900	356550 S1	356550 -25000 331550	80579 80578 161157	85197 85196 170393	82888 82887 165775
2 22.03	0 . .0000	2	MUTUAL HSE CORP ROOSEVELT DRIVE WINFIELD, N J 15C PACIFIC DR	07036	0 17900 17900	356550	356550 00 356550	86829 86828 173657	91447 91446 182893	89138 89137 178275
2 23.01	0 . .0000	2	MUTUAL HSE CORP ROOSEVELT DRIVE WINFIELD, N J 16A PACIFIC DR	07036	0 17900 17900	356550	356550 00 356550	86829 86828 173657	91447 91446 182893	89138 89137 178275
2 23.02	0 . .0000	2	VITEKA, FREDERICK/MUTUAL HSE CORP ROOSEVELT DRIVE WINFIELD, N J 16B PACIFIC DR	07036	0 17900 17900	356550 V1	356550 -25000 331550	80579 80578 161157	85197 85196 170393	82888 82887 165775
2 23.03	0 . .0000	2	MUTUAL HSE CORP ROOSEVELT DRIVE WINFIELD, N J 16C PACIFIC DR	07036	0 17900 17900	356550	356550 00 356550	86829 86828 173657	91447 91446 182893	89138 89137 178275
2 24.01	0 . .0000	2	MUTUAL HSE CORP ROOSEVELT DRIVE WINFIELD, N J 18A1 PACIFIC DR	07036	0 9600 9600	191222	191222 00 191222	46568 46567 93135	49044 49043 98087	47806 47805 95611
2 24.02	0 . .0000	2	MUTUAL HSE CORP ROOSEVELT DRIVE WINFIELD, N J 18B1 PACIFIC DR	07036	0 9600 9600	191222	191222 00 191222	46568 46567 93135	49044 49043 98087	47806 47805 95611
2 24.03	0 . .0000	2	MUTUAL HSE CORP ROOSEVELT DRIVE WINFIELD, N J 18A2 PACIFIC DR	07036	0 9600 9600	191222	191222 00 191222	46568 46567 93135	49044 49043 98087	47806 47805 95611
2 24.04	0 . .0000	2	MUTUAL HSE CORP ROOSEVELT DRIVE WINFIELD, N J 18B2 PACIFIC DR	07036	0 9600 9600	191222	191222 00 191222	46568 46567 93135	49044 49043 98087	47806 47805 95611

217400

4330388

00

50000

4280388

2084110

2196278

2140194

Block No. Lot No. Qualification Account No.	Land Dimensions Building Description Additional Lots Acreage	Prop. Class	Owner's Name Address City State Property Location	Billing Code Zip Code	Land Improvement Exemption Net Total	2019 Property Tax Special Dist	2019 Total Tax Deduction Net Tax	Amt.Billed 2019 1st Q 2nd Q Total	2nd Half 2019 3rd Q 4th Q Total	Preliminary 2020 Tax 1st Q 2nd Q Total
2 25.01	0 .0000	2	MUTUAL HSE CORP ROOSEVELT DRIVE WINFIELD, N J 20A PACIFIC DR	07036	0 17900 17900	356550	356550 00 356550	86829 86828 173657	91447 91446 182893	89138 89137 178275
2 25.02	X .0000	2	MUTUAL HSE CORP ROOSEVELT DRIVE WINFIELD, N J 20B PACIFIC DR	07036	0 17900 17900	356550	356550 00 356550	86829 86828 173657	91447 91446 182893	89138 89137 178275
2 25.03	0 .0000	2	MUTUAL HSE CORP ROOSEVELT DRIVE WINFIELD, N J 20C PACIFIC DR	07036	0 17900 17900	356550	356550 00 356550	86829 86828 173657	91447 91446 182893	89138 89137 178275
3 1.01	0 .0000	2	MUTUAL HSE CORP ROOSEVELT DRIVE WINFIELD, N J 1A RIVERVIEW TERR	07036	0 17900 17900	356550	356550 00 356550	86829 86828 173657	91447 91446 182893	89138 89137 178275
3 1.02	0 .0000	2	MUTUAL HOUSING CORP ROOSEVELT DRIVE WINFIELD, N J 1B RIVERVIEW TERR	07036	0 17900 17900	356550	356550 00 356550	86829 86828 173657	91447 91446 182893	89138 89137 178275
3 1.03	0 .0000	2	MUTUAL HSE CORP ROOSEVELT DRIVE WINFIELD, N J 1C RIVERVIEW TERR	07036	0 17900 17900	356550	356550 00 356550	86829 86828 173657	91447 91446 182893	89138 89137 178275
3 2.01	0 TYPE 1 FAM .0000	2	MUTUAL HSE CORP ROOSEVELT DRIVE WINFIELD, N J 2 RIVERVIEW TERR	07036	0 29900 29900	595578	595578 00 595578	145038 145037 290075	152752 152751 305503	148895 148894 297789
3 3.01	0 .0000	2	MUTUAL HSE CORP ROOSEVELT DRIVE WINFIELD, N J 3A RIVERVIEW TERR	07036	0 19100 19100	380453	380453 00 380453	92650 92649 185299	97577 97577 195154	95114 95113 190227
3 3.02	0 .0000	2	MUTUAL HSE CORP ROOSEVELT DRIVE WINFIELD, N J 3B RIVERVIEW TERR	07036	0 19100 19100	380453	380453 00 380453	92650 92649 185299	97577 97577 195154	95114 95113 190227
3 3.03	0 .0000	2	MUTUAL HSE CORP ROOSEVELT DRIVE WINFIELD, N J 3C RIVERVIEW TERR	07036	0 19100 19100	380453	380453 00 380453	92650 92649 185299	97577 97577 195154	95114 95113 190227
3 3.04	0 .0000	2	MUTUAL HSE CORP ROOSEVELT DRIVE WINFIELD, N J 3D RIVERVIEW TERR	07036	0 19100 19100	380453	380453 00 380453	92650 92649 185299	97577 97577 195154	95114 95113 190227
3 4	0 TYPE 6F .0000	2	MUTUAL HSE CORPP ROOSEVELT DRIVE WINFIELD, N J 4 RIVERVIEW TERR	07036	0 29900 29900	595578	595578 00 595578	145038 145037 290075	152752 152751 305503	148895 148894 297789
3 5.01	0 .0000	2	HEYDER, JOAN/MUTUAL HSE CORP ROOSEVELT DRIVE WINFIELD, N J 5A RIVERVIEW TERR	07036	0 17900 17900	356550	356550 -25000 331550	80579 80578 161157	85197 85196 170393	82888 82887 165775
3 5.02	0 .0000	2	MUTUAL HSE CORP ROOSEVELT DRIVE WINFIELD, N J 5B RIVERVIEW TERR	07036	0 17900 17900	356550	356550 00 356550	86829 86828 173657	91447 91446 182893	89138 89137 178275

279400

5565368

00

25000

5540368

2698102

2842266

2770186

Block No. Lot No. Qualification Account No.	Land Dimensions Building Description Additional Lots Acreage	Prop. Class	Owner's Name Address City State Property Location	Billing Code Zip Code	Land Improvement Exemption Net Total	2019 Property Tax Special Dist	2019 Total Tax Deduction Net Tax	Amt.Billed 2019 1st Q 2nd Q Total	2nd Half 2019 3rd Q 4th Q Total	Preliminary 2020 Tax 1st Q 2nd Q Total
3 5.03	0 . .0000	2	MUTUAL HSE CORP ROOSEVELT DRIVE WINFIELD, N J 5C RIVERVIEW TERR	07036	0 17900 17900	356550	356550 00 356550	86829 86828 173657	91447 91446 182893	89138 89137 178275
3 5.04	0 . .0000	2	MUTUAL HSE CORP ROOSEVELT DRIVE WINFIELD, N J 5D RIVERVIEW TERR	07036	0 16700 16700	332647	332647 00 332647	81008 81007 162015	85316 85316 170632	83162 83162 166324
3 6	TYPE 6EF . .0000	2	WINFIELD MUTUAL HOUSING CORP ROOSEVELT DRIVE WINFIELD, N J 6 RIVERVIEW TERR	07036	0 34700 34700	691189	691189 00 691189	168321 168321 336642	177274 177273 354547	172798 172797 345595
3 7.01	0 . .0000	2	REAGOR, WARREN/MUTUAL HSE CORP ROOSEVELT DRIVE WINFIELD, N J 7A RIVERVIEW TERR	07036	0 14400 14400	286834	286834 00 286834	63601 63601 127202	79816 79816 159632	71709 71708 143417
3 7.02	0 . .0000	2	MUTUAL HSE CORP ROOSEVELT DRIVE WINFIELD, N J 7B RIVERVIEW TERR	07036	0 14400 14400	286834	286834 00 286834	69851 69851 139702	73566 73566 147132	71709 71708 143417
3 8	0 TYPE 6BF . .0000	2	MUTUAL HSE CORP ROOSEVELT DRIVE WINFIELD, N J 8 RIVERVIEW TERR	07036	0 37100 37100	738995	738995 00 738995	179963 179963 359926	189535 189534 379069	184749 184749 369498
3 9.01	0 . .0000	2	MUTUAL HSE CORP ROOSEVELT DRIVE WINFIELD, N J 9A RIVERVIEW TERR	07036	0 14400 14400	286834	286834 00 286834	69851 69851 139702	73566 73566 147132	71709 71708 143417
3 9.02	0 . .0000	2	GOLDSTEIN, KENNETH/MUTUAL HSE CORP. ROOSEVELT DRIVE WINFIELD, N J 9B RIVERVIEW TERR	07036	0 14400 14400	286834 v1	286834 -25000 261834	63601 63601 127202	67316 67316 134632	65459 65458 130917
3 10.01	0 . .0000	2	MUTUAL HSE CORP ROOSEVELT DRIVE WINFIELD, N J 10A RIVERVIEW TERR	07036	0 19100 19100	380453	380453 00 380453	92650 92649 185299	97577 97577 195154	95114 95113 190227
3 10.02	0 . .0000	2	MUTUAL HSE CORP ROOSEVELT DRIVE WINFIELD, N J 10B RIVERVIEW TERR	07036	0 19100 19100	380453	380453 00 380453	92650 92649 185299	97577 97577 195154	95114 95113 190227
3 10.03	0 . .0000	2	MUTUAL HSE CORP ROOSEVELT DRIVE WINFIELD, N J 10C RIVERVIEW TERR	07036	0 19100 19100	380453	380453 00 380453	92650 92649 185299	97577 97577 195154	95114 95113 190227
3 10.04	0 . .0000	2	MUTUAL HSE CORP ROOSEVELT DRIVE WINFIELD, N J 10D RIVERVIEW TERR	07036	0 19100 19100	380453	380453 00 380453	92650 92649 185299	97577 97577 195154	95114 95113 190227
3 11.01	0 . .0000	2	MUTUAL HSE CORP ROOSEVELT DRIVE WINFIELD, N J 11A RIVERVIEW TERR	07036	0 14400 14400	286834	286834 00 286834	69851 69851 139702	73566 73566 147132	71709 71708 143417
3 11.02	0 . .0000	2	VOCCIA SALVATORE/MUTUAL HSE CORP ROOSEVELT DRIVE WINFIELD, N J 11B RIVERVIEW TERR	07036	0 14400 14400	286834 v1	286834 -25000 261834	63601 63601 127202	67316 67316 134632	65459 65458 130917

269200

5362197

00

50000

5312197

2574148

2738049

2656102

Block No. Lot No. Qualification Account No.	Land Dimensions Building Description Additional Lots Acreage	Prop. Class	Owner's Name Address City State Property Location	Billing Code Zip Code	Land Improvement Exemption Net Total	2019 Property Tax Special Dist	2019 Total Tax Deduction Net Tax	Amt.Billed 2019 1st Q 2nd Q Total	2nd Half 2019 3rd Q 4th Q Total	Preliminary 2020 Tax 1st Q 2nd Q Total
3 12.01	0 .0000	2	MUTUAL HSE CORP ROOSEVELT DRIVE WINFIELD, N J 12A RIVERVIEW TERR	07036	0 17900 17900	356550	356550 00 356550	86829 86828 173657	91447 91446 182893	89138 89137 178275
3 12.02	0 .0000	2	MUTUAL HSE CORP ROOSEVELT DRIVE WINFIELD, N J 12B RIVERVIEW TERR	07026	0 17900 17900	356550	356550 00 356550	86829 86828 173657	91447 91446 182893	89138 89137 178275
3 12.03	0 .0000	2	FISHER, JOANN/MUTUAL HSE CORP ROOSEVELT DRIVE WINFIELD, N J 12C RIVERVIEW TERR	07036	0 16700 16700	332647 S1	332647 -25000 307647	74758 74757 149515	79066 79066 158132	76912 76912 153824
3 12.04	0 .0000	2	MUTUAL HSE CORP ROOSEVELT DRIVE WINFIELD, N J 12D RIVERVIEW TERR	07036	0 16700 16700	332647	332647 00 332647	81008 81007 162015	85316 85316 170632	83162 83162 166324
3 13.01	0 .0000	2	MUTUAL HSE CORP ROOSEVELT DRIVE WINFIELD, N J 13A RIVERVIEW TERR	07036	0 19100 19100	380453	380453 00 380453	92650 92649 185299	97577 97577 195154	95114 95113 190227
3 13.02	0 .0000	2	MUTUAL HSE CORP ROOSEVELT DRIVE WINFIELD, N J 13B RIVERVIEW TERR	07036	0 19100 19100	380453	380453 00 380453	92650 92649 185299	97577 97577 195154	95114 95113 190227
3 13.03	0 .0000	2	MUTUAL HSE CORP ROOSEVELT AVE WINFIELD, N J 13C RIVERVIEW TERR	07036	0 19100 19100	380453	380453 00 380453	92650 92649 185299	97577 97577 195154	95114 95113 190227
3 13.04	0 .0000	2	YAREMKO, EILEEN/MUTUAL HSE CORP ROOSEVELT DRIVE WINFIELD, N J 13D RIVERVIEW TERR	07036	0 19100 19100	380453 S1	380453 -25000 355453	86400 86399 172799	91327 91327 182654	88864 88863 177727
3 14.01	0 .0000	2	MUTUAL HSE CORP ROOSEVELT DRIVE WINFIELD, N J 14A RIVERVIEW TERR	07036	0 14400 14400	286834	286834 00 286834	69851 69851 139702	73566 73566 147132	71709 71708 143417
3 14.02	0 .0000	2	MUTUAL HSE CORP ROOSEVELT DRIVE WINFIELD, N J 14B RIVERVIEW TERR	07036	0 14400 14400	286834	286834 00 286834	69851 69851 139702	73566 73566 147132	71709 71708 143417
3 15	0 TYPE 6F .0000	2	DULOWSKI, ROGER/MUTUAL HSE CO ROOSEVELT DRIVE WINFIELD, N J 15 RIVERVIEW TERR	07036	0 29900 29900	595578 V1	595578 -25000 570578	138788 138787 277575	146502 146501 293003	142645 142644 285289
3 16.01	0 .0000	2	MUTUAL HSE CORP ROOSEVELT DRIVE WINFIELD, N J 16A RIVERVIEW TERR	07036	0 14400 14400	286834	286834 00 286834	69851 69851 139702	73566 73566 147132	71709 71708 143417
3 16.02	0 .0000	2	MUTUAL HSE CORP ROOSEVELT DRIVE WINFIELD, N J 16B RIVERVIEW TERR	07036	0 14400 14400	286834	286834 00 286834	69851 69851 139702	73566 73566 147132	71709 71708 143417
3 17	0 TYPE 6F .0000	2	MUTUAL HOUSING CORP ROOSEVELT DRIVE WINFIELD, N J 17 RIVERVIEW TERR	07036	0 29900 29900	595578 S1	595578 -25000 570578	138788 138787 277575	146502 146501 293003	142645 142644 285289

263000

5238698

00

100000

5138698

2501498

2637200

2569352

Block No. Lot No. Qualification Account No.	Land Dimensions Building Description Additional Lots Acreage	Prop. Class	Owner's Name Address City State Property Location	Billing Code Zip Code	Land Improvement Exemption Net Total	2019 Property Tax Special Dist	2019 Total Tax Deduction Net Tax	Amt.Billed 2019 1st Q 2nd Q Total	2nd Half 2019 3rd Q 4th Q Total	Preliminary 2020 Tax 1st Q 2nd Q Total
3 18.01	0 . .0000	2	MUTUAL HSE CORP ROOSEVELT DRIVE WINFIELD, N J 18A RIVERVIEW TERR	07036	0 14400 14400	286834	286834 00	69851 69851	73566 73566	71709 71708 143417
3 18.02	0 . .0000	2	MUTUAL HSE CORP ROOSEVELT DRIVE WINFIELD, N J 18B RIVERVIEW TERR	07036	0 14400 14400	286834	286834 00	69851 69851	73566 73566	71709 71708 143417
3 19.01	0 . .0000	2	MUTUAL HSE CORP ROOSEVELT DRIVE WINFIELD, N J 20A RIVERVIEW TERR	07036	0 19100 19100	380453	380453 00	92650 92649	97577 97577	95114 95113 190227
3 19.02	0 . .0000	2	MUTUAL HSE CORP ROOSEVELT DRIVE WINFIELD, N J 20B RIVERVIEW TERR	07036	0 19100 19100	380453	380453 00	92650 92649	97577 97577	95114 95113 190227
3 19.03	0 . .0000	2	MUTUAL HSE CORP ROOSEVELT DRIVE WINFIELD, N J 20C RIVERVIEW TERR	07036	0 19100 19100	380453	380453 00	92650 92649	97577 97577	95114 95113 190227
3 19.04	0 . .0000	2	MUTUAL HSE CORP ROOSEVELT DRIVE WINFIELD, N J 20D RIVERVIEW TERR	07036	0 19100 19100	380453	380453 00	92650 92649	97577 97577	95114 95113 190227
3 20	0 TYPE 6F . .0000	2	MUTUAL HSE CORP ROOSEVELT DRIVE WINFIELD, N J 22 RIVERVIEW TERR	07036	0 29900 29900	595578	595578 00	145038 145037	152752 152751	148895 148894 297789
3 21	0 TYPE 1F . .0000	2	MUTUAL HSE CORP ROOSEVELT DRIVE WINFIELD, N J 24 RIVERVIEW TERR	07036	0 29900 29900	595578	595578 00	145038 145037	152752 152751	148895 148894 297789
3 22	0 . .0000	2	MUTUAL HSE CORP ROOSEVELT DRIVE WINFIELD, N J 26 RIVERVIEW TERR	07036	0 29900 29900	595578	595578 00	145038 145037	152752 152751	148895 148894 297789
3 23	0 TYPE 6F . .0000	2	MUTUAL HSE CORP ROOSEVELT DRIVE WINFIELD, N J 28 RIVERVIEW TERR	07036	0 29900 29900	595578	595578 00	145038 145037	152752 152751	148895 148894 297789
3 24.01	0 . .0000	2	MUTUAL HSE CORP ROOSEVELT DRIVE WINFIELD, N J 30A RIVERVIEW TERR	07036	0 19100 19100	380453	380453 00	92650 92649	97577 97577	95114 95113 190227
3 24.02	0 . .0000	2	MUTUAL HOUSING CORP ROOSEVELT DRIVE WINFIELD, N J 30B RIVERVIEW TERR	07036	0 19100 19100	380453	380453 00	92650 92649	97577 97577	95114 95113 190227
3 24.03	0 . .0000	2	MUTUAL HSE CORP ROOSEVELT DRIVE WINFIELD, N J 30C RIVERVIEW TERR	07036	0 19100 19100	380453	380453 00	92650 92649	97577 97577	95114 95113 190227
3 24.04	0 . .0000	2	MUTUAL HSE CORP ROOSEVELT DRIVE WINFIELD, N J 30D RIVERVIEW TERR	07036	0 19100 19100	380453	380453 00	92650 92649	97577 97577	95114 95113 190227

301200

5999604

00

00

5999604

2922096

3077508

2999806

Block No. Lot No. Qualification Account No.	Land Dimensions Building Description Additional Lots Acreage	Prop. Class	Owner's Name Address City State Property Location	Billing Code Zip Code	Land Improvement Exemption Net Total	2019 Property Tax Special Dist	2019 Total Tax Deduction Net Tax	Amt.Billed 2019 1st Q 2nd Q Total	2nd Half 2019 3rd Q 4th Q Total	Preliminary 2020 Tax 1st Q 2nd Q Total
3 25	0 TYPE 6F .0000	2	MUTUAL HSE CORP ROOSEVELT DRIVE WINFIELD, N J 32 RIVERVIEW TERR	07036	0 29900 29900	595578	595578 00	145038 145037	152752 152751	148895 148894
4 1	0 TYPE 6F .0000	2	WINFIELD MUTUAL HOUSING CORP ROOSEVELT DRIVE WINFIELD, N J 34 RIVERVIEW TERR	07036	0 29900 29900	595578	595578 00	145038 145037	152752 152751	148895 148894
4 2.01	0 .0000	2	SCHUMANN, JOSEPH/MUTUAL HSE CO 1A SPRAY TERR WINFIELD, NJ 1A SPRAY TERR	07036	0 17900 17900	356550	V1 356550 -25000	80579 80578	85197 85196	82888 82887
4 2.02	0 .0000	2	MUTUAL HSE CORP ROOSEVELT DRIVE WINFIELD, N J 1B SPRAY TERR	07036	0 17900 17900	356550	356550 00	86829 86828	91447 91446	89138 89137
4 2.03	0 .0000	2	BOROVITZ, LOIS/MUTUAL HSE CORP ROOSEVELT DRIVE WINFIELD, N J 1C SPRAY TERR	07036	0 17900 17900	356550	W1 356550 -25000	80579 80578	85197 85196	82888 82887
4 3.01	0 .0000	2	MUTUAL HSE CORP ROOSEVELT DRIVE WINFIELD, N J 2A SPRAY TERRACE	07036	0 17900 17900	356550	356550 00	86829 86828	91447 91446	89138 89137
4 3.02	0 .0000	2	MUTUAL HSE CORP ROOSEVELT DRIVE WINFIELD, N J 2B SPRAY TERRACE	07036	0 17900 17900	356550	356550 00	86829 86828	91447 91446	89138 89137
4 3.03	0 .0000	2	MUTUAL HSE CORP ROOSEVELT DRIVE WINFIELD, N J 2C SPRAY TERRACE	07036	0 17900 17900	356550	356550 00	86829 86828	91447 91446	89138 89137
4 4.01	0 .0000	2	MUTUAL HSE CORP ROOSEVELT DRIVE WINFIELD, N J 3A SPRAY TERRACE	07036	0 17900 17900	356550	356550 00	86829 86828	91447 91446	89138 89137
4 4.02	0 .0000	2	BROWN, JANET/MUTUAL HSE CORP ROOSEVELT DRIVE WINFIELD, N J 3B SPRAY TERR	07036	0 17900 17900	356550	W1 356550 -25000	80579 80578	85197 85196	82888 82887
4 4.03	0 .0000	2	MUTUAL HSE CORP ROOSEVELT DRIVE WINFIELD, N J 3C SPRAY TERR	07036	0 16700 16700	332647	332647 00	81008 81007	85316 85316	83162 83162
4 4.04	0 .0000	2	DOOLEY, DIANE/MUTUAL HSE CORP ROOSEVELT DRIVE WINFIELD, N J 3D SPRAY TERR	07036	0 16700 16700	332647	R1 332647 -25000	74758 74757	79066 79066	76912 76912
4 5.01	0 .0000	2	MUTUAL HOUSING CORP ROOSEVELT DRIVE WINFIELD, N J 4A SPRAY TERRACE	07036	0 17900 17900	356550	356550 00	86829 86828	91447 91446	89138 89137
4 5.02	0 .0000	2	MUTUAL HSE CORP ROOSEVELT DRIVE WINFIELD, N J 4B SPRAY TERR	07036	0 17900 17900	356550	356550 00	86829 86828	91447 91446	89138 89137

272200

5421950

00

100000

5321950

2590750

2731200

2660976

Block No. Lot No. Qualification Account No.	Land Dimensions Building Description Additional Lots Acreage	Prop. Class	Owner's Name Address City State Property Location	Billing Code Zip Code	Land Improvement Exemption Net Total	2019 Property Tax Special Dist	2019 Total Tax Deduction Net Tax	Amt.Billed 2019 1st Q 2nd Q Total	2nd Half 2019 3rd Q 4th Q Total	Preliminary 2020 Tax 1st Q 2nd Q Total
4 5.03	0 . .0000	2	CHRIST, BERNARD, JR/MUTUAL HSE CORP ROOSEVELT DRIVE WINFIELD, N J 4C SPRAY TERR	07036	0 17900 17900	356550	V1 356550 -25000 331550	80579 80578 161157	85197 85196 170393	82888 82887 165775
4 6.01	0 . .0000	2	MUTUAL HSE CORP ROOSEVELT DRIVE WINFIELD, N J 5A SPRAY TERR	07036	0 17900 17900	356550	356550 0 356550	86829 86828 173657	91447 91446 182893	89138 89137 178275
4 6.02	0 . .0000	2	MUTUAL HSE CORP ROOSEVELT DRIVE WINFIELD, N J 5B SPRAY TERRACE	07036	0 17900 17900	356550	356550 0 356550	86829 86828 173657	91447 91446 182893	89138 89137 178275
4 6.03	0 . .0000	2	MUTUAL HSE CORP ROOSEVELT DRIVE WINFIELD, N J 5C SPRAY TERRACE	07036	0 17900 17900	356550	356550 0 356550	86829 86828 173657	91447 91446 182893	89138 89137 178275
4 7.01	0 . .0000	2	MUTUAL HSE CORP ROOSEVELT DRIVE WINFIELD, N J 1A SEAFOAM AVE	07036	0 17900 17900	356550	356550 0 356550	86829 86828 173657	91447 91446 182893	89138 89137 178275
4 7.02	0 . .0000	2	MUTUAL HSE CORP ROOSEVELT DRIVE WINFIELD, N J 1B SEAFOAM AVE	00736	0 17900 17900	356550	356550 0 356550	86829 86828 173657	91447 91446 182893	89138 89137 178275
4 7.03	0 . .0000	2	MUTUAL HSE CORP ROOSEVELT DRIVE WINFIELD, N J 1C SEAFOAM AVE	07036	0 16700 16700	332647	332647 0 332647	81008 81007 162015	85316 85316 170632	83162 83162 166324
4 7.04	0 . .0000	2	MUTUAL HOUSING CORP ROOSEVELT DR WINFIELD, N J 1D SEAFOAM AVE	07036	0 16700 16700	332647	332647 0 332647	81008 81007 162015	85316 85316 170632	83162 83162 166324
4 8.01	0 . .0000	2	MUTUAL HOUSING CORP ROOSEVELT DRIVE WINFIELD, N J 2A SEAFOAM AVE	07036	0 17900 17900	356550	W1 356550 -25000 331550	80579 80578 161157	85197 85196 170393	82888 82887 165775
4 8.02	0 . .0000	2	MUTUAL HSE CORP ROOSEVELT AVE WINFIELD, N J 2B SEAFOAM AVE	07036	0 17900 17900	356550	356550 0 356550	86829 86828 173657	91447 91446 182893	89138 89137 178275
4 8.03	0 . .0000	2	MUTUAL HSE CORP ROOSEVELT DRIVE WINFIELD, N J 2C SEAFOAM AVE	07036	0 17900 17900	356550	356550 0 356550	86829 86828 173657	91447 91446 182893	89138 89137 178275
4 9.01	0 . .0000	2	MUTUAL HSE CORP ROOSEVELT DRIVE WINFIELD, N J 3A SEAFOAM AVE	07036	0 14400 14400	286834	286834 0 286834	69851 69851 139702	73566 73566 147132	71709 71708 143417
4 9.02	0 . .0000	2	MUTUAL HSE CORP ROOSEVELT DRIVE WINFIELD, N J 3B SEAFOAM AVE	07036	0 14400 14400	286834	286834 0 286834	69851 69851 139702	73566 73566 147132	71709 71708 143417
4 10.01	0 . .0000	2	MUTUAL HSE CORP ROOSEVELT DRIVE WINFIELD, N J 4A SEAFOAM AVE	07036	0 17900 17900	356550	356550 0 356550	86829 86828 173657	91447 91446 182893	89138 89137 178275

241200

4804462

00

50000

4754462

2315004

2439458

2377232

Block No. Lot No. Qualification Account No.	Land Dimensions Building Description Additional Lots Acreage	Prop. Class	Owner's Name Address City State Property Location	Billing Code Zip Code	Land Improvement Exemption Net Total	2019 Property Tax Special Dist	2019 Total Tax Deduction Net Tax	Amt.Billed 2019 1st Q 2nd Q Total	2nd Half 2019 3rd Q 4th Q Total	Preliminary 2020 Tax 1st Q 2nd Q Total
4 10.02	0 . .0000	2	MUTUAL HSE CORP ROOSEVELT DRIVE WINFIELD, N J 4B SEAFOAM AVE	07036	0 17900 17900	356550	356550 00 356550	86829 86828 173657	91447 91446 182893	89138 89137 178275
4 10.03	0 . .0000	2	MUTUAL HSE CORP 4C SEAFOAM AVE WINFIELD, NJ 4C SEAFOAM AVE	07036	0 9600 9600	191222	S1 V1 191222 -50000 141222	34068 34067 68135	36544 36543 73087	35306 35305 70611
4 11.01	0 . .0000	2	GELBER, CAROLYN/MUTUAL HSE CORP ROOSEVELT DRIVE WINFIELD, N J 5A SEAFOAM AVE	00736	0 17900 17900	356550	S1 356550 -25000 331550	80579 80578 161157	85197 85196 170393	82888 82887 165775
4 11.02	0 . .0000	2	MUTUAL HSE CORP ROOSEVELT DRIVE WINFIELD, N J 5B SEAFOAM AVE	07036	0 17900 17900	356550	356550 00 356550	86829 86828 173657	91447 91446 182893	89138 89137 178275
4 11.03	0 . .0000	2	MUTUAL HSE CORP ROOSEVELT DRIVE WINFIELD, N J 5C SEAFOAM AVE	07036	0 17900 17900	356550	356550 00 356550	86829 86828 173657	91447 91446 182893	89138 89137 178275
4 12.01	0 . .0000	2	MUTUAL HOUSING CORP ROOSEVELT DRIVE WINFIELD, N J 6A SEAFOAM AVE	07036	0 17900 17900	356550	356550 00 356550	86829 86828 173657	91447 91446 182893	89138 89137 178275
4 12.02	0 . .0000	2	MUTUAL HSE CORP ROOSEVELT DRIVE WINFIELD, N J 6B SEAFOAM AVE	07036	0 17900 17900	356550	356550 00 356550	86829 86828 173657	91447 91446 182893	89138 89137 178275
4 12.03	0 . .0000	2	MUTUAL HSE CORP ROOSEVELT DRIVE WINFIELD, N J 6C SEAFOAM AVE	07036	0 17900 17900	356550	356550 00 356550	86829 86828 173657	91447 91446 182893	89138 89137 178275
4 13.01	0 . .0000	2	MUTUAL HSE CORP ROOSEVELT DRIVE WINFIELD, N J 7A SEAFOAM AVE	07036	0 14400 14400	286834	286834 00 286834	69851 69851 139702	73566 73566 147132	71709 71708 143417
4 13.02	0 . .0000	2	MUTUAL HSE CORP ROOSEVELT DRIVE WINFIELD, N J 7B SEAFOAM AVE	07036	0 14400 14400	286834	286834 00 286834	69851 69851 139702	73566 73566 147132	71709 71708 143417
4 14.01	0 . .0000	2	MUTUAL HSE CORP ROOSEVELT DRIVE WINFIELD, N J 8A SEAFOAM AVE	07036	0 16700 16700	332647	332647 00 332647	81008 81007 162015	85316 85316 170632	83162 83162 166324
4 14.02	0 . .0000	2	MUTUAL HSE CORP ROOSEVELT DRIVE WINFIELD, N J 8B SEAFOAM AVE	07036	0 16700 16700	332647	332647 00 332647	81008 81007 162015	85316 85316 170632	83162 83162 166324
4 14.03	0 . .0000	2	MUTUAL HSE CORP ROOSEVELT DRIVE WINFIELD, N J 8C SEAFOAM AVE	07036	0 17900 17900	356550	356550 00 356550	86829 86828 173657	91447 91446 182893	89138 89137 178275
4 14.04	0 . .0000	2	MUTUAL HSE CORP ROOSEVELT DRIVE WINFIELD, N J 8D SEAFOAM AVE	07036	0 17900 17900	356550	356550 00 356550	86829 86828 173657	91447 91446 182893	89138 89137 178275

232900

4639134

00

75000

4564134

2221982

2342152

2282068

Block No. Lot No. Qualification Account No.	Land Dimensions Building Description Additional Lots Acreage	Prop. Class	Owner's Name Address City State Property Location	Billing Code Zip Code	Land Improvement Exemption Net Total	2019 Property Tax Special Dist	2019 Total Tax Deduction Net Tax	Amt.Billed 2019 1st Q 2nd Q Total	2nd Half 2019 3rd Q 4th Q Total	Preliminary 2020 Tax 1st Q 2nd Q Total
4 15.01	0 .0000	2	MUTUAL HSE CORP ROOSEVELT TERR WINFIELD, N J 9A SEAFOAM AVE	07036	0 16700 16700	332647	332647 00	81008 81007	85316 85316	83162 83162
4 15.02	0 .0000	2	MUTUAL HSE CORP ROOSEVELT DRIVE WINFIELD, N J 9B SEAFOAM AVE	07036	0 16700 16700	332647	332647 00	81008 81007	85316 85316	83162 83162
4 15.03	X .0000	2	MUTUAL HSE CORP ROOSEVELT DRIVE WINFIELD, N J 9C SEAFOAM AVE	07036	0 17900 17900	356550	356550 00	86829 86828	91447 91446	89138 89137
4 15.04	0 .0000	2	MUTUAL HSE CORP ROOSEVELT DRIVE WINFIELD, N J 9D SEAFOAM AVE	07036	0 17900 17900	356550	356550 00	86829 86828	91447 91446	89138 89137
4 16.01	0 .0000	2	ROSS, PIERRE/MUTUAL HSE CORP ROOSEVELT DRIVE WINFIELD, N J 10A SEAFOAM AVE	07036	0 16700 16700	332647	D1 332647 -25000	74758 74757	79066 79066	76912 76912
4 16.02	0 .0000	2	MUTUAL HSE CORP ROOSEVELT DRIVE WINFIELD, N J 10B SEAFOAM AVE	07036	0 16700 16700	332647	332647 00	81008 81007	85316 85316	83162 83162
4 16.03	0 .0000	2	THORPE, STEPHEN E/MUTUAL HSE CORP ROOSEVELT DRIVE WINFIELD, N J 10C SEAFOAM AVE	07036	0 17900 17900	356550	V1 356550 -25000	80579 80578	85197 85196	82888 82887
4 16.04	0 .0000	2	MUTUAL HSE CORP ROOSEVELT DRIVE WINFIELD, N J 10D SEAFOAM AVE	07036	0 17900 17900	356550	356550 00	86829 86828	91447 91446	89138 89137
4 17.01	0 .0000	2	MUTUAL HSE CORP ROOSEVELT DRIVE WINFIELD, N J 11A SEAFOAM AVE	07036	0 14400 14400	286834	286834 00	69851 69851	73566 73566	71709 71708
4 17.02	0 .0000	2	MUTUAL HSE CORP ROOSEVELT DRIVE WINFIELD, N J 11B SEAFOAM AVE	07036	0 14400 14400	286834	286834 00	69851 69851	73566 73566	71709 71708
4 18.01	0 .0000	2	NEUNERT, SELINA/MUTUAL HSE CORP ROOSEVELT DRIVE WINFIELD, N J 12A SEAFOAM AVE	07036	0 19100 19100	380453	S1 380453 -25000	86400 86399	91327 91327	88864 88863
4 18.02	0 .0000	2	MUTUAL HSE CORP ROOSEVELT DRIVE WINFIELD, N J 12B SEAFOAM AVE	07036	0 19100 19100	380453	380453 00	92650 92649	97577 97577	95114 95113
4 18.03	0 .0000	2	MUTUAL HSE CORP ROOSEVELT DRIVE WINFIELD, N J 12C SEAFOAM AVE	07036	0 19100 19100	380453	380453 00	92650 92649	97577 97577	95114 95113
4 18.04	0 .0000	2	MUTUAL HSE CORP ROOSEVELT DRIVE WINFIELD, N J 12D SEAFOAM AVE	07036	0 19100 19100	380453	380453 00	92650 92649	97577 97577	95114 95113

243600

4852268

00

75000

4777268

2325788

2451480

2388638

Block No. Lot No. Qualification Account No.	Land Dimensions Building Description Additional Lots Acreage	Prop. Class	Owner's Name Address City State Property Location	Billing Code Zip Code	Land Improvement Exemption Net Total	2019 Property Tax Special Dist	2019 Total Tax Deduction Net Tax	Amt.Billed 2019 1st Q 2nd Q Total	2nd Half 2019 3rd Q 4th Q Total	Preliminary 2020 Tax 1st Q 2nd Q Total
4 19.01	TYPE 1F .0000	2	WINFIELD MUTUAL HOUSING CORP ROOSEVELT DRIVE WINFIELD, N J 13A SEAFOAM AVE	07036	0 15500 15500	308745	308745 00 308745	75187 75187 150374	79186 79185 158371	77187 77186 154373
4 19.02	.0000	2	MUTUAL HSE CORP ROOSEVELT DRIVE WINFIELD, NJ 13B SEAFOAM AVE	07036	0 14400 14400	286834	286834 00 286834	69851 69851 139702	73566 73566 147132	71709 71708 143417
4 20.01	0 .0000	2	VILLANTI, MICHAEL/MUTUAL HSE CORP ROOSEVELT DR WINFIELD, N J 14A SEAFOAM AVE	07036	0 19100 19100	380453	D1 380453 -25000 355453	86400 86399 172799	91327 91327 182654	88864 88863 177727
4 20.02	0 .0000	2	MUTUAL HOUSING CORP ROOSEVELT DR WINFIELD, N J 14B SEAFOAM AVE	07036	0 19100 19100	380453	380453 00 380453	92650 92649 185299	97577 97577 195154	95114 95113 190227
4 20.03	0 .0000	2	MUTUAL HSE CORP ROOSEVELT DR WINFIELD, N J 14C SEAFOAM AVE	07036	0 19100 19100	380453	380453 00 380453	92650 92649 185299	97577 97577 195154	95114 95113 190227
4 20.04	0 .0000	2	MUTUAL HSE CORP ROOSEVELT AVE WINFIELD, N J 14D SEAFOAM AVE	07036	0 19100 19100	380453	380453 00 380453	92650 92649 185299	97577 97577 195154	95114 95113 190227
4 21.01	0 .0000	2	KLUSEWICZ, MURIEL/MUTUAL HSE CORP ROOSEVELT DRIVE WINFIELD, N J 15A SEAFOAM AVE	07036	0 17900 17900	356550	S1 W1 356550 -50000 306550	74329 74328 148657	78947 78946 157893	76638 76637 153275
4 21.02	0 .0000	2	MUTUAL HSE CORP ROOSEVELT DRIVE WINFIELD, N J 15B SEAFOAM AVE	07036	0 17900 17900	356550	356550 00 356550	86829 86828 173657	91447 91446 182893	89138 89137 178275
4 21.03	0 .0000	2	MUTUAL HSE CORP ROOSEVELT DRIVE WINFIELD, N J 15C SEAFOAM AVE	07036	0 17900 17900	356550	356550 00 356550	86829 86828 173657	91447 91446 182893	89138 89137 178275
4 22.01	0 .0000	2	MUTUAL HSE CORP ROOSEVELT DRIVE WINFIELD, N J 16A1 SEAFOAM AVE	07036	0 10800 10800	215125	215125 00 215125	52388 52388 104776	55175 55174 110349	53782 53781 107563
4 22.02	0 .0000	2	MUTUAL HSE CORP ROOSEVELT DRIVE WINFIELD, N J 16B1 SEAFOAM AVE	07036	0 10800 10800	215125	215125 00 215125	52388 52388 104776	55175 55174 110349	53782 53781 107563
4 22.03	0 .0000	2	MUTUAL HSE CORP ROOSEVELT DRIVE WINFIELD, NJ 16A2 SEAFOAM AVE	07036	0 10800 10800	215125	215125 00 215125	52388 52388 104776	55175 55174 110349	53782 53781 107563
4 22.04	0 .0000	2	MUTUAL HOUSING CORP ROOSEVELT DRIVE WINFIELD, NJ 16B2 SEAFOAM AVE	07036	0 10800 10800	215125	215125 00 215125	52388 52388 104776	55175 55174 110349	53782 53781 107563
4 23.01	0 .0000	2	JOYCE RUCHOK/MUTUAL HSE CORP ROOSEVELT DRIVE WINFIELD, N J 17A SEAFOAM AVE	07036	0 17900 17900	356550	S1 356550 -25000 331550	80579 80578 161157	85197 85196 170393	82888 82887 165775

Block No. Lot No. Qualification Account No.	Land Dimensions Building Description Additional Lots Acreage	Prop. Class	Owner's Name Address City State Property Location	Billing Code Zip Code	Land Improvement Exemption Net Total	2019 Property Tax Special Dist	2019 Total Tax Deduction Net Tax	Amt.Billed 2019 1st Q 2nd Q Total	2nd Half 2019 3rd Q 4th Q Total	Preliminary 2020 Tax 1st Q 2nd Q Total
4 23.02	0 . .0000	2	GARGANO, GENEVIEVE/MUTUAL HSE CORP ROOSEVELT DRIVE WINFIELD, N J 17B SEAFOAM AVE	07036	0 17900 17900	356550	S1 W1 356550 -50000 306550	74329 74328 148657	78947 78946 157893	76638 76637 153275
4 23.03	0 . .0000	2	MUTUAL HSE CORP ROOSEVELT DRIVE WINFIELD, N J 17C SEAFOAM AVE	07036	0 19100 19100	380453	380453 00 380453	92650 92649 185299	97577 97577 195154	95114 95113 190227
4 24.01	0 . .0000	2	MUTUAL HSE CORP ROOSEVELT DRIVE WINFIELD, N J 18A SEAFOAM AVE	07036	0 19100 19100	380453	380453 00 380453	92650 92649 185299	97577 97577 195154	95114 95113 190227
4 24.02	0 . .0000	2	MUTUAL HSE CORP ROOSEVELT DRIVE WINFIELD, N J 18B SEAFOAM AVE	07036	0 19100 19100	380453	380453 00 380453	92650 92649 185299	97577 97577 195154	95114 95113 190227
4 24.03	0 . .0000	2	MUTUAL HSE CORP ROOSEVELT DRIVE WINFIELD, N J 18C SEAFOAM AVE	07036	0 19100 19100	380453	380453 00 380453	92650 92649 185299	97577 97577 195154	95114 95113 190227
4 24.04	0 . .0000	2	MUTUAL HSE CORP ROOSEVELT DRIVE WINFIELD, N J 18D SEAFOAM AVE	07036	0 19100 19100	380453	380453 00 380453	92650 92649 185299	97577 97577 195154	95114 95113 190227
4 25.01	0 . .0000	2	MUTUAL HSE CORP ROOSEVELT AVE WINFIELD, N J 19A SEAFOAM AVE	07036	0 17900 17900	356550	356550 00 356550	86829 86828 173657	91447 91446 182893	89138 89137 178275
4 25.02	0 . .0000	2	MUTUAL HSE CORP ROOSEVELT DR WINFIELD, N J 19B SEAFOAM AVE	07036	0 17900 17900	356550	S1 W1 356550 -50000 306550	74329 74328 148657	78947 78946 157893	76638 76637 153275
4 25.03	0 . .0000	2	MUTUAL HSE CORP ROOSEVELT AVE WINFIELD, N J 19C SEAFOAM AVE	07036	0 17900 17900	356550	356550 00 356550	86829 86828 173657	91447 91446 182893	89138 89137 178275
5 1.01	0 . .0000	2	MUTUAL HOUSING CORP ROOSEVELT DRIVE WINFIELD, N J 20A SEAFOAM AVE	07036	0 19100 19100	380453	380453 00 380453	92650 92649 185299	97577 97577 195154	95114 95113 190227
5 1.02	0 . .0000	2	MUTUAL HSE CORP ROOSEVELT DRIVE WINFIELD, N J 20B SEAFOAM AVE	07036	0 19100 19100	380453	380453 00 380453	92650 92649 185299	97577 97577 195154	95114 95113 190227
5 1.03	0 . .0000	2	MUTUAL HSE CORP ROOSEVELT DRIVE WINFIELD, N J 20C SEAFOAM AVE	07036	0 19100 19100	380453	380453 00 380453	92650 92649 185299	97577 97577 195154	95114 95113 190227
5 1.04	0 . .0000	2	SWEENEY, WAYNE/MUTUAL HSE CORP ROOSEVELT DRIVE WINFIELD, N J 20D SEAFOAM AVE	07036	0 19100 19100	380453	V1 380453 -25000 355453	86400 86399 172799	91327 91327 182654	88864 88863 177727
5 2.01	0 . .0000	2	MUTUAL HSE CORP ROOSEVELT DRIVE WINFIELD, N J 21A SEAFOAM AVE	07036	0 14400 14400	286834	286834 00 286834	69851 69851 139702	73566 73566 147132	71709 71708 143417

257900

5137111

00

125000

5012111

2439521

2572590

2506060

Block No. Lot No. Qualification Account No.	Land Dimensions Building Description Additional Lots Acreage	Prop. Class	Owner's Name Address City State Property Location	Billing Code Zip Code	Land Improvement Exemption Net Total	2019 Property Tax Special Dist	2019 Total Tax Deduction Net Tax	Amt.Billed 2019 1st Q 2nd Q Total	2nd Half 2019 3rd Q 4th Q Total	Preliminary 2020 Tax 1st Q 2nd Q Total
5 2.02	0 . .0000	2	MUTUAL HSE CORP ROOSEVELT DRIVE WINFIELD, N J 21B SEAFOAM AVE	07036	0 15500 15500	308745	308745 00 308745	75187 75187 150374	79186 79185 158371	77187 77186 154373
5 3.01	0 . .0000	2	MUTUAL HSE CORP ROOSEVELT DRIVE WINFIELD, N J 22A1 SEAFOAM AVE	07036	0 9600 9600	191222	191222 00 191222	46568 46567 93135	49044 49043 98087	47806 47805 95611
5 3.02	0 . .0000	2	MUTUAL HSE CORP ROOSEVELT DR WINFIELD, N J 22B1 SEAFOAM AVE	07036	0 9600 9600	191222	191222 00 191222	46568 46567 93135	49044 49043 98087	47806 47805 95611
5 3.03	0 . .0000	2	MUTUAL HSE CORP ROOSEVELT AVE WINFIELD, N J 22A2 SEAFOAM AVE	07036	0 10800 10800	215125	215125 00 215125	52388 52388 104776	55175 55174 110349	53782 53781 107563
5 3.04	0 . .0000	2	MUTUAL HOUSING CORP ROOSEVELT AVE WINFIELD, N J 22B2 SEAFOAM AVE	07036	0 10800 10800	215125	215125 00 215125	52388 52388 104776	55175 55174 110349	53782 53781 107563
5 4.01	0 . .0000	2	MUTUAL HSE CORP ROOSEVELT DRIVE WINFIELD, N J 23A SEAFOAM AVE	07036	0 14400 14400	286834	286834 00 286834	69851 69851 139702	73566 73566 147132	71709 71708 143417
5 4.02	0 . .0000	2	MUTUAL HSE CORP ROOSEVELT DRIVE WINFIELD, N J 23B SEAFOAM AVE	07036	0 14400 14400	286834	286834 00 286834	69851 69851 139702	73566 73566 147132	71709 71708 143417
5 5.01	0 . .0000	2	MUTUAL HSE CORP ROOSEVELT DRIVE WINFIELD, N J 24A SEAFOAM AVE	07036	0 19100 19100	380453	380453 00 380453	92650 92649 185299	97577 97577 195154	95114 95113 190227
5 5.02	0 . .0000	2	MUTUAL HSE CORP ROOSEVELT DRIVE WINFIELD, N J 24B SEAFOAM AVE	07036	0 19100 19100	380453	380453 00 380453	92650 92649 185299	97577 97577 195154	95114 95113 190227
5 5.03	0 . .0000	2	MUTUAL HSE CORP ROOSEVELT DRIVE WINFIELD, N J 24C SEAFOAM AVE	07036	0 19100 19100	380453	380453 00 380453	92650 92649 185299	97577 97577 195154	95114 95113 190227
5 5.04	0 . .0000	2	MUTUAL HSE CORP 24D SEAFOAM AVE WINFIELD, N J 24D SEAFOAM AVE	07036	0 19100 19100	380453	380453 00 380453	92650 92649 185299	97577 97577 195154	95114 95113 190227
5 6	0 . .0000	2	MUTUAL HOUSING CORP ROOSEVELT DRIVE WINFIELD, N J 25 SEAFOAM AVE	07036	0 29900 29900	595578	595578 S1 -50000 WL 545578	132538 132537 265075	140252 140251 280503	136395 136394 272789
5 7.01	0 . .0000	2	MUTUAL HSE CORP ROOSEVELT DRIVE WINFIELD, N J 26A SEAFOAM AVE	07036	0 19100 19100	380453	380453 00 380453	92650 92649 185299	97577 97577 195154	95114 95113 190227
5 7.02	0 . .0000	2	MUTUAL HSE CORP 26B SEAFOAM AVE WINFIELD, N J 26B SEAFOAM AVE	07036	0 19100 19100	380453	380453 00 380453	92650 92649 185299	97577 97577 195154	95114 95113 190227

229600

4573403

00

50000

4523403

2202469

2320934

2261706

Block No. Lot No. Qualification Account No.	Land Dimensions Building Description Additional Lots Acreage	Prop. Class	Owner's Name Address City State Property Location	Billing Code Zip Code	Land Improvement Exemption Net Total	2019 Property Tax Special Dist	2019 Total Tax Deduction Net Tax	Amt.Billed 2019 1st Q 2nd Q Total	2nd Half 2019 3rd Q 4th Q Total	Preliminary 2020 Tax 1st Q 2nd Q Total
5 7.03	0 .0000	2	MUTUAL HSE CORP ROOSEVELT DRIVE WINFIELD, N J 26C SEAFOAM AVE	07036	0 19100 19100	380453	380453 00 380453	92650 92649 185299	97577 97577 195154	95114 95113 190227
5 7.04	X .0000	2	EVANS, FRANCES R/MUTUAL HSE CORP ROOSEVELT DRIVE WINFIELD, N J 26D SEAFOAM AVE	07036	0 19100 19100	380453 S1	380453 -25000 355453	86400 86399 172799	91327 91327 182654	88864 88863 177727
5 8	TYPE 6F .0000	2	WINFIELD MUTUAL HOUSING CORP ROOSEVELT DRIVE WINFIELD, N J 27 SEAFOAM AVE	07036	0 29900 29900	595578	595578 00 595578	145038 145037 290075	152752 152751 305503	148895 148894 297789
5 9.01	0 .0000	2	MUTUAL HSE CORP ROOSEVELT DRIVE WINFIELD, N J 28A1 SEAFOAM AVE	07036	0 9600 9600	191222	191222 00 191222	46568 46567 93135	49044 49043 98087	47806 47805 95611
5 9.02	0 .0000	2	MUTUAL HSE CORP ROOSEVELT DRIVE WINFIELD, N J 28B1 SEAFOAM AVE	07036	0 9600 9600	191222	191222 00 191222	46568 46567 93135	49044 49043 98087	47806 47805 95611
5 9.03	0 .0000	2	MUTUAL HSE CORP ROOSEVELT DRIVE WINFIELD, N J 28A2 SEAFOAM AVE	07036	0 9600 9600	191222	191222 00 191222	46568 46567 93135	49044 49043 98087	47806 47805 95611
5 9.04	0 .0000	2	MUTUAL HSE CORP ROOSEVELT DRIVE WINFIELD, N J 28B2 SEAFOAM AVE	07036	0 9600 9600	191222	191222 00 191222	46568 46567 93135	49044 49043 98087	47806 47805 95611
5 10	0 .0000	2	MUTUAL HOUSING CORP ROOSEVELT DRIVE WINFIELD, N J 29 SEAFOAM AVE	07036	0 29900 29900	595578	595578 00 595578	145038 145037 290075	152752 152751 305503	148895 148894 297789
5 11.01	0 .0000	2	MUTUAL HSE CORP ROOSEVELT DRIVE WINFIELD, N J 30A SEAFOAM AVE	07036	0 19100 19100	380453	380453 00 380453	92650 92649 185299	97577 97577 195154	95114 95113 190227
5 11.02	0 .0000	2	MUTUAL HSE CORP ROOSEVELT DRIVE WINFIELD, N J 30B SEAFOAM AVE	07036	0 19100 19100	380453	380453 00 380453	92650 92649 185299	97577 97577 195154	95114 95113 190227
5 11.03	0 .0000	2	MUTUAL HSE ROOSEVELT DRIVE WINFIELD, N J 30C SEAFOAM AVE	07036	0 19100 19100	380453	380453 00 380453	92650 92649 185299	97577 97577 195154	95114 95113 190227
5 11.04	0 .0000	2	MUTUAL HSE CORP ROOSEVELT DRIVE WINFIELD, N J 30D SEAFOAM AVE	07036	0 19100 19100	380453	380453 00 380453	92650 92649 185299	97577 97577 195154	95114 95113 190227
5 12	0 TYPE 6F .0000	2	MUTUAL HSE CORP ROOSEVELT DRIVE WINFIELD, N J 31 SEAFOAM AVE	07036	0 29900 29900	595578	595578 00 595578	145038 145037 290075	152752 152751 305503	148895 148894 297789
5 13.01	0 .0000	2	MUTUAL HSE CORP ROOSEVELT DRIVE WINFIELD, N J 32A SEAFOAM AVE	07036	0 19100 19100	380453	380453 00 380453	92650 92649 185299	97577 97577 195154	95114 95113 190227

261800

5214793

00

25000

5189793

2527358

2662435

2594900

Block No. Lot No. Qualification Account No.	Land Dimensions Building Description Additional Lots Acreage	Prop. Class	Owner's Name Address City State Property Location	Billing Code Zip Code	Land Improvement Exemption Net Total	2019 Property Tax Special Dist	2019 Total Tax Deduction Net Tax	Amt.Billed 2019 1st Q 2nd Q Total	2nd Half 2019 3rd Q 4th Q Total	Preliminary 2020 Tax 1st Q 2nd Q Total
5 13.02	0 . .0000	2	MUTUAL HSE CORP ROOSEVELT DRIVE WINFIELD, N J 32B SEAFOAM AVE	07036	0 19100 19100	380453	380453 00 380453	92650 92649 185299	97577 97577 195154	95114 95113 190227
5 13.03	0 . .0000	2	MUTUAL HSE CORP ROOSEVELT DRIVE WINFIELD, N J 32C SEAFOAM AVE	07036	0 19100 19100	380453	380453 00 380453	92650 92649 185299	97577 97577 195154	95114 95113 190227
5 13.04	0 . .0000	2	MUTUAL HSE CORP ROOSEVELT DRIVE WINFIELD, N J 32D SEAFOAM AVE	07036	0 19100 19100	380453	380453 00 380453	92650 92649 185299	97577 97577 195154	95114 95113 190227
5 14.01	0 . .0000	2	MUTUAL HSE CORP ROOSEVELT DRIVE WINFIELD, N J 33A SEAFOAM AVE	07036	0 17900 17900	356550	356550 00 356550	86829 86828 173657	91447 91446 182893	89138 89137 178275
5 14.02	0 . .0000	2	MUTUAL HSE CORP ROOSEVELT DRIVE WINFIELD, N J 33B SEAFOAM AVE	07036	0 17900 17900	356550	356550 00 356550	86829 86828 173657	91447 91446 182893	89138 89137 178275
5 14.03	0 . .0000	2	MUTUAL HSE CORP ROOSEVELT DRIVE WINFIELD, N J 33C SEAFOAM AVE	07036	0 17900 17900	356550	356550 00 356550	86829 86828 173657	91447 91446 182893	89138 89137 178275
5 15.01	0 . .0000	2	MUTUAL HSE CORP ROOSEVELT DRIVE WINFIELD, N J 34A SEAFOAM AVE	07036	0 17900 17900	356550	356550 00 356550	86829 86828 173657	91447 91446 182893	89138 89137 178275
5 15.02	0 . .0000	2	CALLAHAN, JOSEPH/MUTUAL HSE CORP ROOSEVELT DRIVE WINFIELD, N J 34B SEAFOAM AVE	07036	0 17900 17900	356550 v1	356550 -25000 331550	80579 80578 161157	85197 85196 170393	82888 82887 165775
5 15.03	0 . .0000	2	MUTUAL HSE CORP ROOSEVELT DRIVE WINFIELD, N J 34C SEAFOAM AVE	07036	0 17900 17900	356550	356550 00 356550	86829 86828 173657	91447 91446 182893	89138 89137 178275
5 16.01	0 . .0000	2	MUTUAL HSE CORP ROOSEVELT DRIVE WINFIELD, N J 35A SEAFOAM AVE	07036	0 17900 17900	356550	356550 00 356550	86829 86828 173657	91447 91446 182893	89138 89137 178275
5 16.02	0 . .0000	2	MUTUAL HSE CORP ROOSEVELT DRIVE WINFIELD, N J 35B SEAFOAM AVE	07036	0 17900 17900	356550	356550 00 356550	86829 86828 173657	91447 91446 182893	89138 89137 178275
5 16.03	0 . .0000	2	MUTUAL HSE CORP ROOSEVELT DRIVE WINFIELD, N J 35C SEAFOAM AVE	07036	0 17900 17900	356550	356550 00 356550	86829 86828 173657	91447 91446 182893	89138 89137 178275
5 17.01	0 . .0000	2	MUTUAL HSE CORP ROOSEVELT DRIVE WINFIELD, N J 36A SEAFOAM AVE	07036	0 14400 14400	286834	286834 00 286834	69851 69851 139702	73566 73566 147132	71709 71708 143417
5 17.02	0 . .0000	2	MUTUAL HSE CORP ROOSEVELT DRIVE WINFIELD, N J 36B SEAFOAM AVE	07036	0 14400 14400	286834	286834 00 286834	69851 69851 139702	73566 73566 147132	71709 71708 143417

247200

4923977

00

25000

4898977

2385714

2513263

2449490

Block No. Lot No. Qualification Account No.	Land Dimensions Building Description Additional Lots Acreage	Prop. Class	Owner's Name Address City State Property Location	Billing Code Zip Code	Land Improvement Exemption Net Total	2019 Property Tax Special Dist	2019 Total Tax Deduction Net Tax	Amt.Billed 2019 1st Q 2nd Q Total	2nd Half 2019 3rd Q 4th Q Total	Preliminary 2020 Tax 1st Q 2nd Q Total
5 18.01	0 . .0000	2	MUTUAL HSE CORP ROOSEVELT DRIVE WINFIELD, N J 37A SEAFOAM AVE	07036	0 17900 17900	356550	356550 00 356550	86829 86828 173657	91447 91446 182893	89138 89137 178275
5 18.02	0 . .0000	2	MUTUAL HSE CORP ROOSEVELT DRIVE WINFIELD, N J 37B SEAFOAM AVE	07036	0 17900 17900	356550	356550 00 356550	86829 86828 173657	91447 91446 182893	89138 89137 178275
5 18.03	0 . .0000	2	MUTUAL HSE CORP ROOSEVELT DRIVE WINFIELD, N J 37C SEAFOAM AVE	07036	0 16700 16700	332647	332647 00 332647	81008 81007 162015	85316 85316 170632	83162 83162 166324
5 18.04	0 . .0000	2	MUTUAL HSE CORP ROOSEVELT DRIVE WINFIELD, N J 37D SEAFOAM AVE	07036	0 16700 16700	332647	332647 00 332647	81008 81007 162015	85316 85316 170632	83162 83162 166324
5 19.01	0 . .0000	2	MUTUAL HSE CORP ROOSEVELT DRIVE WINFIELD, N J 38A SEAFOAM AVE	07036	0 14400 14400	286834	286834 00 286834	69851 69851 139702	73566 73566 147132	71709 71708 143417
5 19.02	0 . .0000	2	MUTUAL HSE CORP ROOSEVELT DRIVE WINFIELD, N J 38B SEAFOAM AVE	07036	0 14400 14400	286834	286834 00 286834	69851 69851 139702	73566 73566 147132	71709 71708 143417
5 20.01	0 . .0000	2	MUTUAL HSE CORP ROOSEVELT DRIVE WINFIELD, N J 39A SEAFOAM AVE	07036	0 17900 17900	356550	356550 00 356550	86829 86828 173657	91447 91446 182893	89138 89137 178275
5 20.02	0 . .0000	2	MUTUAL HSE CORP ROOSEVELT DRIVE WINFIELD, N J 39B SEAFOAM AVE	07036	0 17900 17900	356550	356550 00 356550	86829 86828 173657	91447 91446 182893	89138 89137 178275
5 20.03	0 . .0000	2	MUTUAL HSE CORP ROOSEVELT DRIVE WINFIELD, N J 39C SEAFOAM AVE	07036	0 17900 17900	356550	356550 00 356550	86829 86828 173657	91447 91446 182893	89138 89137 178275
5 21.01	0 . .0000	2	MUTUAL HSE CORP ROOSEVELT DRIVE WINFIELD, NJ 40A SEAFOAM AVE	07036	0 17900 17900	356550	356550 00 356550	86829 86828 173657	91447 91446 182893	89138 89137 178275
5 21.02	0 . .0000	2	MUTUAL HSE CORP ROOSEVELT DRIVE WINFIELD, NJ 40B SEAFOAM AVE	07036	0 17900 17900	356550	356550 00 356550	86829 86828 173657	91447 91446 182893	89138 89137 178275
5 21.03	0 . .0000	2	MUTUAL HSE CORP ROOSEVELT DRIVE WINFIELD, NJ 40C SEAFOAM AVE	07036	0 17900 17900	356550	356550 00 356550	86829 86828 173657	91447 91446 182893	89138 89137 178275
5 22.01	0 . .0000	2	PETRALIA, VINCENT/MUTUAL HSE CORP ROOSEVELT DRIVE WINFIELD, N J 41A SEAFOAM AVE	07036	0 17900 17900	356550	V1 356550 -25000 331550	80579 80578 161157	85197 85196 170393	82888 82887 165775
5 22.02	0 . .0000	2	BEUTE, BARBARA/MUTUAL HSE CORP ROOSEVELT DRIVE WINFIELD, N J 41B SEAFOAM AVE	07036	0 17900 17900	356550	S1 356550 -25000 331550	80579 80578 161157	85197 85196 170393	82888 82887 165775

241200

4804462

00

50000

4754462

2315004

2439458

2377232

Block No. Lot No. Qualification Account No.	Land Dimensions Building Description Additional Lots Acreage	Prop. Class	Owner's Name Address City State Property Location	Billing Code Zip Code	Land Improvement Exemption Net Total	2019 Property Tax Special Dist	2019 Total Tax Deduction Net Tax	Amt.Billed 2019 1st Q 2nd Q Total	2nd Half 2019 3rd Q 4th Q Total	Preliminary 2020 Tax 1st Q 2nd Q Total
5 22.03	0 .0000	2	MUTUAL HSE CORP ROOSEVELT DRIVE WINFIELD, N J 41C SEAFOAM AVE	07036	0 17900 17900	356550	356550 00 356550	86829 86828 173657	91447 91446 182893	89138 89137 178275
5 23.01	0 .0000	2	MUTUAL HSE CORP ROOSEVELT DRIVE WINFIELD, N J 42A SEAFOAM AVE	07036	0 14400 14400	286834	286834 00 286834	69851 69851 139702	73566 73566 147132	71709 71708 143417
5 23.02	0 .0000	2	MUTUAL HSE CORP ROOSEVELT DRIVE WINFIELD, N J 42B SEAFOAM AVE	07036	0 14400 14400	286834	286834 00 286834	69851 69851 139702	73566 73566 147132	71709 71708 143417
5 24	TYPE 6F .0000	2	WINFIELD MUTUAL HOUSING CORP ROOSEVELT DRIVE WINFIELD, N J 43 SEAFOAM AVE	07036	0 29900 29900	595578	595578 00 595578	145038 145037 290075	152752 152751 305503	148895 148894 297789
5 25.01	0 .0000	2	MUTUAL HSE CORP 44A SEAFOAM AVE WINFIELD, N J 44A SEAFOAM AVE	07036	0 17900 17900	356550	356550 00 356550	86829 86828 173657	91447 91446 182893	89138 89137 178275
5 25.02	0 .0000	2	MUTUAL HSE CORP ROOSEVELT DRIVE WINFIELD, N J 44B SEAFOAM AVE	07036	0 17900 17900	356550	356550 00 356550	86829 86828 173657	91447 91446 182893	89138 89137 178275
5 25.03	0 .0000	2	MUTUAL HSE CORP ROOSEVELT DRIVE WINFIELD, N J 44C SEAFOAM AVE	07036	0 17900 17900	356550	356550 00 356550	86829 86828 173657	91447 91446 182893	89138 89137 178275
6 1	TYPE 6F .0000	2	WINFIELD MUTUAL HOUSING CORP ROOSEVELT DRIVE WINFIELD, N J 45 SEAFOAM AVE	07036	0 29900 29900	595578	595578 00 595578	145038 145037 290075	152752 152751 305503	148895 148894 297789
6 2.01	0 .0000	2	MUTUAL HSE CORP ROOSEVELT DRIVE WINFIELD, N J 46A SEAFOAM AVE	07036	0 17900 17900	356550	356550 00 356550	86829 86828 173657	91447 91446 182893	89138 89137 178275
6 2.02	0 .0000	2	MUTUAL HSE CORP ROOSEVELT DRIVE WINFIELD, N J 46B SEAFOAM AVE	07036	0 17900 17900	356550	356550 00 356550	86829 86828 173657	91447 91446 182893	89138 89137 178275
6 2.03	0 .0000	2	MUTUAL HSE CORP ROOSEVELT DRIVE WINFIELD, N J 46C SEAFOAM AVE	07036	0 17900 17900	356550	356550 00 356550	86829 86828 173657	91447 91446 182893	89138 89137 178275
6 3	0 .0000	2	MUTUAL HSE CORP ROOSEVELT DRIVE WINFIELD, N J 47 SEAFOAM AVE	07036	0 29900 29900	595578	595578 00 595578	145038 145037 290075	152752 152751 305503	148895 148894 297789
6 4.01	0 .0000	2	MUTUAL HSE CORP ROOSEVELT DRIVE WINFIELD, N J 48A SEAFOAM AVE	07036	0 17900 17900	356550	356550 00 356550	86829 86828 173657	91447 91446 182893	89138 89137 178275
6 4.02	0 .0000	2	MUTUAL HSE CORP ROOSEVELT DRIVE WINFIELD, N J 48B SEAFOAM AVE	07036	0 17900 17900	356550	356550 00 356550	86829 86828 173657	91447 91446 182893	89138 89137 178275

279600

5569352

00

00

5569352

2712542

2856810

2784676

Block No. Lot No. Qualification Account No.	Land Dimensions Building Description Additional Lots Acreage	Prop. Class	Owner's Name Address City State Property Location	Billing Code Zip Code	Land Improvement Exemption Net Total	2019 Property Tax Special Dist	2019 Total Tax Deduction Net Tax	Amt.Billed 2019 1st Q 2nd Q Total	2nd Half 2019 3rd Q 4th Q Total	Preliminary 2020 Tax 1st Q 2nd Q Total
6 4.03	0 .0000	2	MUTUAL HSE CORP ROOSEVELT DRIVE WINFIELD, N J 48C SEAFOAM AVE	07036	0 17900 17900	356550	356550 00 356550	86829 86828 173657	91447 91446 182893	89138 89137 178275
6 5	0 TYPE 6F .0000	2	BERG, CHARLES/MUTUAL HSE CORP ROOSEVELT DRIVE WINFIELD, N J 49 SEAFOAM AVE	07036	0 29900 29900	595578	595578 -25000 570578	138788 138787 277575	146502 146501 293003	142645 142644 285289
6 6.01	0 .0000	2	MUTUAL HSE CORP ROOSEVELT DRIVE WINFIELD, N J 50A SEAFOAM AVE	07036	0 17900 17900	356550	356550 00 356550	86829 86828 173657	91447 91446 182893	89138 89137 178275
6 6.02	0 .0000	2	MUTUAL HSE CORP ROOSEVELT DRIVE WINFIELD, N J 50B SEAFOAM AVE	07063	0 17900 17900	356550	356550 00 356550	86829 86828 173657	91447 91446 182893	89138 89137 178275
6 6.03	0 .0000	2	MUTUAL HSE CORP ROOSEVELT DRIVE WINFIELD, N J 50C SEAFOAM AVE	07036	0 17900 17900	356550	356550 00 356550	86829 86828 173657	91447 91446 182893	89138 89137 178275
6 7.01	0 .0000	2	MUTUAL HSE CORP ROOSEVELT DRIVE WINFIELD, N J 51A SEAFOAM AVE	07036	0 14400 14400	286834	286834 00 286834	69851 69851 139702	73566 73566 147132	71709 71708 143417
6 7.02	0 .0000	2	CORBISIERO, JAMES/MUTUAL HSE CORP ROOSEVELT DRIVE WINFIELD, N J 51B SEAFOAM AVE	07036	0 14400 14400	286834	286834 -50000 236834	57351 57351 114702	61066 61066 122132	59209 59208 118417
6 8	0 TYPE 6F .0000	2	WINFIELD MUTUAL HOUSING CORP ROOSEVELT DRIVE WINFIELD, N J 52 SEAFOAM AVE	07036	0 29900 29900	595578	595578 00 595578	145038 145037 290075	152752 152751 305503	148895 148894 297789
6 9.01	0 .0000	2	MUTUAL HSE CORP ROOSEVELT DRIVE WINFIELD, N J 53A SEAFOAM AVE	07036	0 14400 14400	286834	286834 00 286834	69851 69851 139702	73566 73566 147132	71709 71708 143417
6 9.02	0 .0000	2	MUTUAL HSE CORP ROOSEVELT DRIVE WINFIELD, N J 53B SEAFOAM AVE	07036	0 14400 14400	286834	286834 00 286834	69851 69851 139702	73566 73566 147132	71709 71708 143417
6 10	0 .0000	2	MUTUAL HSE CORP ROOSEVELT DRIVE WINFIELD, N J 54 SEAFOAM AVE	07036	0 29900 29900	595578	595578 00 595578	145038 145037 290075	152752 152751 305503	148895 148894 297789
6 11	0 TYPE 6DF .0000	2	WINFIELD MUTUAL HOUSING CORP ROOSEVELT DRIVE WINFIELD, N J 55 SEAFOAM AVE	07036	0 32300 32300	643384	643384 00 643384	156680 156679 313359	165013 165012 330025	160846 160846 321692
6 12	0 TYPE 6F .0000	2	WINFIELD MUTUAL HOUSING CORP ROOSEVELT DRIVE WINFIELD, N J 56 SEAFOAM AVE	07036	0 29900 29900	595578	595578 00 595578	145038 145037 290075	152752 152751 305503	148895 148894 297789
6 13	0 TYPE 6F .0000	2	KELLY, JOAN/MUTUAL HSE CORPP ROOSEVELT DRIVE WINFIELD, N J 57 SEAFOAM AVE	07036	0 29900 29900	595578	595578 -25000 570578	138788 138787 277575	146502 146501 293003	142645 142644 285289

311000

6194810

00

100000

6094810

2967170

3127640

3047405

Block No. Lot No. Qualification Account No.	Land Dimensions Building Description Additional Lots Acreage	Prop. Class	Owner's Name Address City State Property Location	Billing Code Zip Code	Land Improvement Exemption Net Total	2019 Property Tax Special Dist	2019 Total Tax Deduction Net Tax	Amt.Billed 2019 1st Q 2nd Q Total	2nd Half 2019 3rd Q 4th Q Total	Preliminary 2020 Tax 1st Q 2nd Q Total
6 14	0 .0000	2	MUTUAL HOUSING CORP ROOSEVELT DRIVE WINFIELD, N J 58 SEAFOAM AVE	07036	0 38300 38300	762898	762898 00	185784 185784 371568	195665 195665 391330	190725 190724 381449
6 15	0 TYPE 6F .0000	2	MUTUAL HSE CORP ROOSEVELT DRIVE WINFIELD, N J 59 SEAFOAM AVE	07036	0 29900 29900	595578	595578 00	145038 145037 290075	152752 152751 305503	148895 148894 297789
6 16	0 TYPE 6F .0000	2	WINFIELD MUTUAL HOUSING CORP ROOSEVELT DRIVE WINFIELD, N J 60 SEAFOAM AVE	07036	0 29900 29900	595578	595578 00	145038 145037 290075	152752 152751 305503	148895 148894 297789
6 17	0 .0000	2	MUTUAL HSE CORP ROOSEVELT DRIVE WINFIELD, N J 61 SEAFOAM AVE	07036	0 29900 29900	595578	595578 00	145038 145037 290075	152752 152751 305503	148895 148894 297789
6 18	0 TYPE 6F .0000	2	MUTUAL HOUSING CORP 62 SEAFOAM AVE WINFIELD, N J 62 SEAFOAM AVE	07036	0 29900 29900	595578	595578 00	145038 145037 290075	152752 152751 305503	148895 148894 297789
6 19.01	0 .0000	2	MUTUAL HSE CORP ROOSEVELT DRIVE WINFIELD, N J 63A SEAFOAM AVE	07036	0 19100 19100	380453	380453 00	92650 92649 185299	97577 97577 195154	95114 95113 190227
6 19.02	0 .0000	2	WRUNSKI, RUTHANN/MUTUAL HSE CORP ROOSEVELT DRIVE WINFIELD, N J 63B SEAFOAM AVE	07036	0 19100 19100	380453 D1	380453 -25000 355453	86400 86399 172799	91327 91327 182654	88864 88863 177727
6 19.03	0 .0000	2	CATULLO, ROBERT/MUTUAL HSE CORP ROOSEVELT DRIVE WINFIELD, N J 63C SEAFOAM AVE	07036	0 19100 19100	380453 V1	380453 -25000 355453	86400 86399 172799	91327 91327 182654	88864 88863 177727
6 19.04	0 .0000	2	MUTUALHSE CORP ROOSEVELT DRIVE WINFIELD, N J 63D SEAFOAM AVE	07036	0 19100 19100	380453	380453 00 380453	92650 92649 185299	97577 97577 195154	95114 95113 190227
6 20.01	0 .0000	2	MUTUAL HSE CORP ROOSEVELT DRIVE WINFIELD, N J 64A SEAFOAM AVE	07036	0 14400 14400	286834	286834 00	69851 69851 139702	73566 73566 147132	71709 71708 143417
6 20.02	0 .0000	2	MUTUAL HSE CORP ROOSEVELT DRIVE WINFIELD, N J 64B SEAFOAM AVE	07036	0 14400 14400	286834	286834 00	69851 69851 139702	73566 73566 147132	71709 71708 143417
6 21	0 .0000	2	MUTUAL HSE CORP ROOSEVELT DRIVE WINFIELD, N J 66 SEAFOAM AVE	07036	0 29900 29900	595578	595578 00	145038 145037 290075	152752 152751 305503	148895 148894 297789
6 22	0 TYPE 6F .0000	2	WINFIELD MUTUAL HOUSING CORP ROOSEVELT DRIVE WINFIELD, N J 68 SEAFOAM AVE	07036	0 29900 29900	595578	595578 00	145038 145037 290075	152752 152751 305503	148895 148894 297789
6 23	0 TYPE 6F .0000	2	HORA, SR DONALD/MUTUAL HSE CORP ROOSEVELT DRIVE WINFIELD, N J 70 SEAFOAM AVE	07036	0 29900 29900	595578 V1	595578 -25000 570578	138788 138787 277575	146502 146501 293003	142645 142644 285289

352800

7027424

00

75000

6952424

3385193

3567231

3476214

Block No. Lot No. Qualification Account No.	Land Dimensions Building Description Additional Lots Acreage	Prop. Class	Owner's Name Address City State Property Location	Billing Code Zip Code	Land Improvement Exemption Net Total	2019 Property Tax Special Dist	2019 Total Tax Deduction Net Tax	Amt.Billed 2019 1st Q 2nd Q Total	2nd Half 2019 3rd Q 4th Q Total	Preliminary 2020 Tax 1st Q 2nd Q Total
6 24	0 TYPE 6F .0000	2	WRIGHT, SUE/MUTUAL HSE CORP ROOSEVELT DRIVE WINFIELD, N J 72 SEAFOAM AVE	07036	0 29900 29900	595578	595578 W1 -25000 570578	138788 138787 277575	146502 146501 293003	142645 142644 285289
6 25.01	0 .0000	2	MUTUAL HSE CORP ROOSEVELT DRIVE WINFIELD, NJ 1A WAVECREST AVE	07036	0 14400 14400	286834	286834 00 286834	69851 69851 139702	73566 73566 147132	71709 71708 143417
6 25.02	0 .0000	2	MUTUAL HSE CORP ROOSEVELT DRIVE WINFIELD, N J 1B WAVECREST AVE	07036	0 14400 14400	286834	286834 00 286834	69851 69851 139702	73566 73566 147132	71709 71708 143417
7 1.01	0 .0000	2	THORPE, STEPHEN/MUTUAL HSE CORP ROOSEVELT DRIVE WINFIELD, N J 2A WAVECREST AVE	07036	0 17900 17900	356550	356550 V1 -25000 331550	86829 86828 173657	78947 78946 157893	82888 82887 165775
7 1.02	0 .0000	2	MUTUAL HSE CORP ROOSEVELT DRIVE WINFIELD, N J 2B WAVECREST AVE	07036	0 17900 17900	356550	356550 00 356550	86829 86828 173657	91447 91446 182893	89138 89137 178275
7 1.03	0 .0000	2	MUTUAL HSE CORP ROOSEVELT DRIVE WINFIELD, N J 2C WAVECREST AVE	07036	0 17900 17900	356550	356550 00 356550	86829 86828 173657	91447 91446 182893	89138 89137 178275
7 2.01	0 .0000	2	MUTUAL HSE CORP ROOSEVELT DRIVE WINFIELD, N J 3A WAVECREST AVE	07036	0 16700 16700	332647	332647 00 332647	81008 81007 162015	85316 85316 170632	83162 83162 166324
7 2.02	0 .0000	2	ASHMONT, GRACE/MUTUAL HSE CORP ROOSEVELT DRIVE WINFIELD, N J 3B WAVECREST AVE	07036	0 16700 16700	332647	332647 S1 -25000 307647	81008 81007 162015	72816 72816 145632	76912 76912 153824
7 2.03	0 .0000	2	MUTUAL HSE CORP ROOSEVELT DRIVE WINFIELD, N J 3C WAVECREST AVE	07036	0 17900 17900	356550	356550 00 356550	80579 80578 161157	97697 97696 195393	89138 89137 178275
7 2.04	0 .0000	2	MUTUAL HOUSING CORP ROOSEVELT DRIVE WINFIELD, N J 3D WAVECREST AVE	07036	0 17900 17900	356550	356550 00 356550	86829 86828 173657	91447 91446 182893	89138 89137 178275
7 3.A	0 .0000	2	MUTUAL HSE CORP ROOSEVELT DRIVE WINFIELD, N J 4A WAVECREST AVE	07036	0 17900 17900	356550	356550 00 356550	86829 86828 173657	91447 91446 182893	89138 89137 178275
7 3.B	0 .0000	2	MUTUAL HSE CORP ROOSEVELT DRIVE WINFIELD, N J 4B WAVECREST AVE	07036	0 17900 17900	356550	356550 00 356550	86829 86828 173657	91447 91446 182893	89138 89137 178275
7 3.C	0 .0000	2	MUTUAL HSE CORP ROOSEVELT DRIVE WINFIELD, N J 4C WAVECREST AVE	07036	0 17900 17900	356550	356550 00 356550	86829 86828 173657	91447 91446 182893	89138 89137 178275
7 4.01	0 .0000	2	MUTUAL HSE CORP ROOSEVELT DRIVE WINFIELD, NJ 5A WAVECREST AVE	07036	0 17900 17900	356550	356550 00 356550	86829 86828 173657	91447 91446 182893	89138 89137 178275

253200

5043490

00

75000

4968490

2431422

2537068

2484246

Block No. Lot No. Qualification Account No.	Land Dimensions Building Description Additional Lots Acreage	Prop. Class	Owner's Name Address City State Property Location	Billing Code Zip Code	Land Improvement Exemption Net Total	2019 Property Tax Special Dist	2019 Total Tax Deduction Net Tax	Amt.Billed 2019 1st Q 2nd Q Total	2nd Half 2019 3rd Q 4th Q Total	Preliminary 2020 Tax 1st Q 2nd Q Total
7 4.02	0 .0000	2	MUTUAL HSE CORP ROOSEVELT DRIVE WINFIELD, NJ 5B WAVECREST AVE	07036	0 17900 17900	356550	356550 00 356550	86829 86828 173657	91447 91446 182893	89138 89137 178275
7 4.03	0 .0000	2	MUTUAL HSE CORP ROOSEVELT DRIVE WINFIELD, NJ 5C WAVECREST AVE	07036	0 17900 17900	356550	356550 00 356550	86829 86828 173657	91447 91446 182893	89138 89137 178275
7 5.01	0 .0000	2	MUTUAL HSE CORP ROOSEVELT DRIVE WINFIELD, NJ 6A WAVECREST AVE	07036	0 17900 17900	356550	356550 00 356550	86829 86828 173657	91447 91446 182893	89138 89137 178275
7 5.02	0 .0000	2	MUTUAL HSE CORP ROOSEVELT DRIVE WINFIELD, NJ 6B WAVECREST AVE	07036	0 17900 17900	356550	356550 00 356550	86829 86828 173657	91447 91446 182893	89138 89137 178275
7 5.03	0 .0000	2	MUTUAL HSE CORP ROOSEVELT DRIVE WINFIELD, NJ 6C WAVECREST AVE	07036	0 17900 17900	356550	356550 00 356550	86829 86828 173657	91447 91446 182893	89138 89137 178275
7 6.01	0 .0000	2	HARTZEL, MARILYN/MUTUAL HSE CORP ROOSEVELT DRIVE WINFIELD, N J 7A WAVECREST AVE	07036	0 17900 17900	356550 s1	356550 -25000 331550	80579 80578 161157	85197 85196 170393	82888 82887 165775
7 6.02	0 .0000	2	MUTUAL HOUSING CORP ROOSEVELT DRIVE WINFIELD, N J 7B WAVECREST AVE	07036	0 17900 17900	356550	356550 00 356550	86829 86828 173657	91447 91446 182893	89138 89137 178275
7 6.03	0 .0000	2	MUTUAL HSE CORP ROOSEVELT DRIVE WINFIELD, N J 7C WAVECREST AVE	07036	0 17900 17900	356550	356550 00 356550	86829 86828 173657	91447 91446 182893	89138 89137 178275
7 7.01	0 .0000	2	MUTUAL HSE CORP ROOSEVELT DRIVE WINFIELD, N J 8A WAVECREST AVE	07036	0 17900 17900	356550	356550 00 356550	86829 86828 173657	91447 91446 182893	89138 89137 178275
7 7.02	0 .0000	2	MUTUAL HSE CORP ROOSEVELT DRIVE WINFIELD, N J 8B WAVECREST AVE	07036	0 17900 17900	356550	356550 00 356550	86829 86828 173657	91447 91446 182893	89138 89137 178275
7 7.03	0 .0000	2	MUTUAL HSE CORP ROOSEVELT DRIVE WINFIELD, N J 8C WAVECREST AVE	07036	0 17900 17900	356550	356550 00 356550	86829 86828 173657	91447 91446 182893	89138 89137 178275
7 8.A1	0 .0000	2	MUTUAL HSE CORP ROOSEVELT DRIVE WINFIELD, N J 9A1 WAVECREST AVE	07036	0 10800 10800	215125	215125 00 215125	52388 52388 104776	55175 55174 110349	53782 53781 107563
7 8.A2	0 .0000	2	MUTUAL HSE CORP ROOSEVELT DRIVE WINFIELD, N J 9A2 WAVECREST AVE	07036	0 9600 9600	191222	191222 00 191222	46568 46567 93135	49044 49043 98087	47806 47805 95611
7 8.B1	0 .0000	2	MUTUAL HSE CORP ROOSEVELT DRIVE WINFIELD, N J 9B1 WAVECREST AVE	07036	0 10800 10800	215125	215125 00 215125	52388 52388 104776	55175 55174 110349	53782 53781 107563

228100

4543522

00

25000

4518522

2200414

2318108

2259262

Block No. Lot No. Qualification Account No.	Land Dimensions Building Description Additional Lots Acreage	Prop. Class	Owner's Name Address City State Property Location	Billing Code Zip Code	Land Improvement Exemption Net Total	2019 Property Tax Special Dist	2019 Total Tax Deduction Net Tax	Amt.Billed 2019 1st Q 2nd Q Total	2nd Half 2019 3rd Q 4th Q Total	Preliminary 2020 Tax 1st Q 2nd Q Total
7 8.B2	0 .0000	2	MUTUAL HSE CORP ROOSEVELT DRIVE WINFIELD, N J 9B2 WAVECREST AVE	07036	0 9600 9600	191222	191222 00	46568 46567	49044 49043	47806 47805
7 9.01	0 .0000	2	THOMPSON, JUDITH/MUTUAL HSE CORP ROOSEVELT DRIVE WINFIELD, NJ 10A WAVECREST AVE	07036	0 17900 17900	356550	356550 00	86829 86828	91447 91446	89138 89137
7 9.02	0 .0000	2	MUTUAL HSE CORP ROOSEVELT DRIVE WINFIELD, NJ 10B WAVECREST AVE	07036	0 17900 17900	356550	356550 00	86829 86828	91447 91446	89138 89137
7 9.03	0 .0000	2	MUTUAL HSE CORP ROOSEVELT DRIVE WINFIELD, NJ 10C WAVECREST AVE	07036	0 17900 17900	356550	356550 00	86829 86828	91447 91446	89138 89137
7 10.A	0 .0000	2	MUTUAL HSE CORP ROOSEVELT DRIVE WINFIELD, N J 11A WAVECREST AVE	07036	0 17900 17900	356550	356550 00	86829 86828	91447 91446	89138 89137
7 10.B	0 .0000	2	MUTUAL HSE CORP ROOSEVELT DRIVE WINFIELD, N J 11B WAVECREST AVE	07026	0 17900 17900	356550	356550 00	86829 86828	91447 91446	89138 89137
7 10.C	0 .0000	2	MUTUAL HSE CORP ROOSEVELT DRIVE WINFIELD, N J 11C WAVECREST AVE	07036	0 17900 17900	356550	356550 00	86829 86828	91447 91446	89138 89137
7 11.A	0 .0000	2	MUTUAL HSE CORP ROOSEVELT DRIVE WINFIELD, N J 12A WAVECREST AVE	07036	0 17900 17900	356550	356550 00	86829 86828	91447 91446	89138 89137
7 11.B	0 .0000	2	MUTUAL HSE CORP ROOSEVELT DRIVE WINFIELD, N J 12B WAVECREST AVE	07036	0 17900 17900	356550	356550 00	86829 86828	91447 91446	89138 89137
7 11.C	0 .0000	2	MUTUAL HSE CORP ROOSEVELT DRIVE WINFIELD, N J 12C WAVECREST AVE	07036	0 17900 17900	356550	356550 00	86829 86828	91447 91446	89138 89137
7 12.A	0 .0000	2	MUTUAL HOUSING CORP ROOSEVELT DRIVE WINFIELD, N J 13A WAVECREST AVE	07036	0 17900 17900	356550	356550 00	86829 86828	91447 91446	89138 89137
7 12.B	0 .0000	2	MUTUAL HSE CORP ROOSEVELT DRIVE WINFIELD, N J 13B WAVECREST AVE	07036	0 17900 17900	356550	356550 00	86829 86828	91447 91446	89138 89137
7 12.C	0 .0000	2	MUTUAL HSE CORP ROOSEVELT DRIVE WINFIELD, N J 13C WAVECREST AVE	07036	0 17900 17900	356550	356550 00	86829 86828	91447 91446	89138 89137
7 13.01	0 .0000	2	NAJDZIN, MICHAEL/MUTUAL HSE CORP ROOSEVELT DRIVE WINFIELD, N J 14A WAVECREST AVE	07036	0 17900 17900	356550	356550 -25000 331550	80579 80578	85197 85196	82888 82887

242300

4826372

00

25000

4801372

2338176

2463196

2400686

Block No. Lot No. Qualification Account No.	Land Dimensions Building Description Additional Lots Acreage	Prop. Class	Owner's Name Address City State Property Location	Billing Code Zip Code	Land Improvement Exemption Net Total	2019 Property Tax Special Dist	2019 Total Tax Deduction Net Tax	Amt.Billed 2019 1st Q 2nd Q Total	2nd Half 2019 3rd Q 4th Q Total	Preliminary 2020 Tax 1st Q 2nd Q Total
7 13.02	0 .0000	2	MUTUAL HSE CORP ROOSEVELT DRIVE WINFIELD, N J 14B WAVECREST AVE	07036	0 17900 17900	356550	356550 00 356550	86829 86828 173657	91447 91446 182893	89138 89137 178275
7 13.03	0 .0000	2	MUTUAL HSE CORP ROOSEVELT DRIVE WINFIELD, N J 14C WAVECREST AVE	07036	0 17900 17900	356550	356550 00 356550	86829 86828 173657	91447 91446 182893	89138 89137 178275
7 14.01	0 .0000	2	MUTUAL HOUSING CORP ROOSEVELT DRIVE WINFIELD, N J 15A WAVECREST AVE	07036	0 17900 17900	356550 W1	356550 -25000 331550	80579 80578 161157	85197 85196 170393	82888 82887 165775
7 14.02	0 .0000	2	MUTUAL HSE CORP ROOSEVELT DRIVE WINFIELD, N J 15B WAVECREST AVE	07036	0 17900 17900	356550	356550 00 356550	86829 86828 173657	91447 91446 182893	89138 89137 178275
7 14.03	0 .0000	2	MUTUAL HOUSING CORP ROOSEVELT DRIVE WINFIELD, N J 15C WAVECREST AVE	07036	0 17900 17900	356550	356550 00 356550	86829 86828 173657	91447 91446 182893	89138 89137 178275
7 15.A	0 .0000	2	MUTUAL HSE CORP ROOSEVELT DRIVE WINFIELD, N J 16A WAVECREST AVE	07036	0 17900 17900	356550	356550 00 356550	86829 86828 173657	91447 91446 182893	89138 89137 178275
7 15.B	0 .0000	2	MUTUAL HSE CORP ROOSEVELT DRIVE WINFIELD, N J 16B WAVECREST AVE	07036	0 17900 17900	356550	356550 00 356550	86829 86828 173657	91447 91446 182893	89138 89137 178275
7 15.C	0 .0000	2	MUTUAL HSE CORP ROOSEVELT DRIVE WINFIELD, N J 16C WAVECREST AVE	07036	0 17900 17900	356550	356550 00 356550	86829 86828 173657	91447 91446 182893	89138 89137 178275
7 16.01	0 .0000	2	MUTUAL HOUSING CORP ROOSEVELT DRIVE WINFIELD, NJ 17A WAVECREST AVE	07036	0 17900 17900	356550	356550 00 356550	86829 86828 173657	91447 91446 182893	89138 89137 178275
7 16.02	0 .0000	2	MUTUAL HSE CORP ROOSEVELT DRIVE WINFIELD, NJ 17B WAVECREST AVE	07036	0 17900 17900	356550	356550 00 356550	86829 86828 173657	91447 91446 182893	89138 89137 178275
7 16.03	0 .0000	2	MUTUAL HSE CORP ROOSEVELT DRIVE WINFIELD, NJ 17C WAVECREST AVE	07036	0 17900 17900	356550	356550 00 356550	86829 86828 173657	91447 91446 182893	89138 89137 178275
7 17.01	0 .0000	2	MUTUAL HSE CORP ROOSEVELT DRIVE WINFIELD, N J 18A WAVECREST AVE	07036	0 17900 17900	356550	356550 00 356550	86829 86828 173657	91447 91446 182893	89138 89137 178275
7 17.02	0 .0000	2	WANCEA, FRANK/MUTUAL HSE CORP ROOSEVELT DRIVE WINFIELD, N J 18B WAVECREST AVE	07036	0 17900 17900	356550 S1	356550 -25000 331550	80579 80578 161157	85197 85196 170393	82888 82887 165775
7 17.03	0 .0000	2	MUTUAL HSE CORP ROOSEVELT DRIVE WINFIELD, N J 18C WAVECREST AVE	07036	0 17900 17900	356550	356550 00 356550	86829 86828 173657	91447 91446 182893	89138 89137 178275

250600

4991700

00

50000

4941700

2406198

2535502

2470850

Block No. Lot No. Qualification Account No.	Land Dimensions Building Description Additional Lots Acreage	Prop. Class	Owner's Name Address City State Property Location	Billing Code Zip Code	Land Improvement Exemption Net Total	2019 Property Tax Special Dist	2019 Total Tax Deduction Net Tax	Amt.Billed 2019 1st Q 2nd Q Total	2nd Half 2019 3rd Q 4th Q Total	Preliminary 2020 Tax 1st Q 2nd Q Total
7 18.01	0 . .0000	2	MUTUAL HSE CORP ROOSEVELT DRIVE WINFIELD, NJ 19A WAVECREST AVE	07036	0 17900 17900	356550	356550 00 356550	86829 86828 173657	91447 91446 182893	89138 89137 178275
7 18.02	0 . .0000	2	MUTUAL HSE CORP ROOSEVELT DRIVE WINFIELD, NJ 19B WAVECREST AVE	07036	0 17900 17900	356550	356550 00 356550	86829 86828 173657	91447 91446 182893	89138 89137 178275
7 18.03	0 . .0000	2	CHURCH, ROSEANN/MUTUAL HSE CORP ROOSEVELT DRIVE WINFIELD, NJ 19C WAVECREST AVE	07036	0 17900 17900	356550 W1	356550 -25000 331550	80579 80578 161157	85197 85196 170393	82888 82887 165775
7 19.01	0 . .0000	2	MUTUAL HSE CORP ROOSEVELT DRIVE WINFIELD, N J 20A WAVECREST AVE	07036	0 17900 17900	356550	356550 00 356550	86829 86828 173657	91447 91446 182893	89138 89137 178275
7 19.02	0 . .0000	2	MUTUAL HOUSING CORP ROOSEVELT DRIVE WINFIELD, N J 20B WAVECREST AVE	07036	0 17900 17900	356550	356550 00 356550	86829 86828 173657	91447 91446 182893	89138 89137 178275
7 19.03	0 . .0000	2	MUTUAL HSE CORP ROOSEVELT DRIVE WINFIELD, N J 20C WAVECREST AVE	07036	0 17900 17900	356550	356550 00 356550	86829 86828 173657	91447 91446 182893	89138 89137 178275
7 20.A	0 . .0000	2	MUTUAL HSE CO ROOSEVELT DRIVE WINFIELD, N J 21A WAVECREST AVE	07036	0 17900 17900	356550	356550 00 356550	86829 86828 173657	91447 91446 182893	89138 89137 178275
7 20.B	0 . .0000	2	MUTUAL HSE CORP ROOSEVELT DRIVE WINFIELD, N J 21B WAVECREST AVE	07036	0 17900 17900	356550	356550 00 356550	86829 86828 173657	91447 91446 182893	89138 89137 178275
7 20.C	0 . .0000	2	MUTUAL HSE CORP ROOSEVELT DRIVE WINFIELD, N J 21C WAVECREST AVE	07036	0 17900 17900	356550	356550 00 356550	86829 86828 173657	91447 91446 182893	89138 89137 178275
7 21.A	0 . .0000	2	MUTUAL HSE CORP ROOSEVELT DRIVE WINFIELD, N J 22A WAVECREST AVE	07036	0 17900 17900	356550	356550 00 356550	86829 86828 173657	91447 91446 182893	89138 89137 178275
7 21.B	0 . .0000	2	MUTUAL HSE CORP ROOSEVELT DRIVE WINFIELD, NJ 22B WAVECREST AVE	07036	0 17900 17900	356550	356550 00 356550	86829 86828 173657	91447 91446 182893	89138 89137 178275
7 21.C	0 . .0000	2	MUTUAL HSE CORP ROOSEVELT DRIVE WINFIELD, N J 22C WAVECREST AVE	07036	0 17900 17900	356550	356550 00 356550	86829 86828 173657	91447 91446 182893	89138 89137 178275
7 22.A	0 . .0000	2	MUTUAL HSE CORP ROOSEVELT DRIVE WINFIELD, N J 23A WAVECREST AVE	07036	0 16700 16700	332647	332647 00 332647	81008 81007 162015	85316 85316 170632	83162 83162 166324
7 22.B	0 . .0000	2	MUTUAL HSE CORP ROOSEVELT DRIVE WINFIELD, N J 23B WAVECREST AVE	07036	0 16700 16700	332647	332647 00 332647	81008 81007 162015	85316 85316 170632	83162 83162 166324

248200

4943894

00

25000

4918894

2395414

2523480

2459448

Block No. Lot No. Qualification Account No.	Land Dimensions Building Description Additional Lots Acreage	Prop. Class	Owner's Name Address City State Property Location	Billing Code Zip Code	Land Improvement Exemption Net Total	2019 Property Tax Special Dist	2019 Total Tax Deduction Net Tax	Amt.Billed 2019 1st Q 2nd Q Total	2nd Half 2019 3rd Q 4th Q Total	Preliminary 2020 Tax 1st Q 2nd Q Total
7 22.C	0 .0000	2	MUTUAL HSE CORP ROOSEVELT DRIVE WINFIELD, N J 23C WAVECREST AVE	07036	0 17900 17900	356550	356550 00 356550	86829 86828 173657	91447 91446 182893	89138 89137 178275
7 22.D	0 .0000	2	MUTUAL HSE CORP ROOSEVELT DRIVE WINFIELD, N J 23D WAVECREST AVE	07036	0 17900 17900	356550	356550 00 356550	86829 86828 173657	91447 91446 182893	89138 89137 178275
7 23.A	0 .0000	2	MUTUAL HSE CORP ROOSEVELT DRIVE WINFIELD, N J 24A WAVECREST AVE	07036	0 17900 17900	356550	356550 00 356550	86829 86828 173657	91447 91446 182893	89138 89137 178275
7 23.B	0 .0000	2	MUTUAL HSE CORP ROOSEVELT DRIVE WINFIELD, N J 24B WAVECREST AVE	07036	0 17900 17900	356550	356550 00 356550	86829 86828 173657	91447 91446 182893	89138 89137 178275
7 23.C	0 .0000	2	RUSSO, RICHARD/MUTUAL HSE CORP 24C WAVECREST AVE WINFIELD, N J 24C WAVECREST AVE	07036	0 17900 17900	356550 S1	356550 -25000 331550	86829 86828 173657	78947 78946 157893	82888 82887 165775
7 24.A	0 .0000	2	MUTUAL HOUSING CORP ROOSEVELT DRIVE WINFIELD, N J 25A WAVECREST AVE	07036	0 16700 16700	332647	332647 00 332647	81008 81007 162015	85316 85316 170632	83162 83162 166324
7 24.B	0 .0000	2	MUTUAL HSE CORP ROOSEVELT DRIVE WINFIELD, N J 25B WAVECREST AVE	07036	0 16700 16700	332647	332647 00 332647	81008 81007 162015	85316 85316 170632	83162 83162 166324
7 24.C	0 .0000	2	MUTUAL HSE CORP ROOSEVELT DRIVE WINFIELD, N J 25C WAVECREST AVE	07036	0 17900 17900	356550	356550 00 356550	86829 86828 173657	91447 91446 182893	89138 89137 178275
7 24.D	0 .0000	2	MUTUAL HSE CORP ROOSEVELT DRIVE WINFIELD, N J 25D WAVECREST AVE	07036	0 17900 17900	356550	356550 00 356550	86829 86828 173657	91447 91446 182893	89138 89137 178275
7 25.A	0 .0000	2	MUTUAL HSE CORP ROOSEVELT DRIVE WINFIELD, N J 26A WAVECREST AVE	07036	0 17900 17900	356550	356550 00 356550	86829 86828 173657	91447 91446 182893	89138 89137 178275
7 25.B	0 .0000	2	MUTUAL HSE CORP ROOSEVELT DRIVE WINFIELD, N J 26B WAVECREST AVE	07036	0 17900 17900	356550	356550 00 356550	86829 86828 173657	91447 91446 182893	89138 89137 178275
7 25.C	0 .0000	2	MUTUAL HSE CORP ROOSEVELT DRIVE WINFIELD, N J 26C WAVECREST AVE	07036	0 17900 17900	356550	356550 00 356550	86829 86828 173657	91447 91446 182893	89138 89137 178275
8 1.01	0 .0000	2	MUTUAL HSE CORP ROOSEVELT DRIVE WINFIELD, NJ 27A WAVECREST AVE	07036	0 17900 17900	356550	356550 00 356550	86829 86828 173657	91447 91446 182893	89138 89137 178275
8 1.02	0 .0000	2	MUTUAL HSE CORP ROOSEVELT DRIVE WINFIELD, NJ 27B WAVECREST AVE	07036	0 17900 17900	356550	356550 00 356550	86829 86828 173657	91447 91446 182893	89138 89137 178275

248200

4943894

00

25000

4918894

2407914

2510980

2459448

Block No. Lot No. Qualification Account No.	Land Dimensions Building Description Additional Lots Acreage	Prop. Class	Owner's Name Address City State Property Location	Billing Code Zip Code	Land Improvement Exemption Net Total	2019 Property Tax Special Dist	2019 Total Tax Deduction Net Tax	Amt.Billed 2019 1st Q 2nd Q Total	2nd Half 2019 3rd Q 4th Q Total	Preliminary 2020 Tax 1st Q 2nd Q Total
8 1.03	0 .0000	2	MUTUAL HSE CORP ROOSEVELT DRIVE WINFIELD, NJ 27C WAVECREST AVE	07036	0 17900 17900	356550	356550 00 356550	86829 86828 173657	91447 91446 182893	89138 89137 178275
8 2.A	0 .0000	2	KOCH, ELIZABETH/MUTUAL HSE CORP ROOSEVELT DRIVE WINFIELD, N J 28A WAVECREST AVE	07036	0 17900 17900	356550	S1 W1 356550 -50000 306550	74329 74328 148657	78947 78946 157893	76638 76637 153275
8 2.B	0 .0000	2	MUTUAL HSE CORP ROOSEVELT DRIVE WINFIELD, N J 28B WAVECREST AVE	07036	0 17900 17900	356550	356550 00 356550	86829 86828 173657	91447 91446 182893	89138 89137 178275
8 2.C	0 .0000	2	MUTUAL HSE CORP ROOSEVELT DRIVE WINFIELD, N J 28C WAVECREST AVE	07036	0 17900 17900	356550	356550 00 356550	86829 86828 173657	91447 91446 182893	89138 89137 178275
8 3.A	0 .0000	2	MUTUAL HSE CORP ROOSEVELT DRIVE WINFIELD, N J 29A WAVECREST AVE	07036	0 17900 17900	356550	356550 00 356550	86829 86828 173657	91447 91446 182893	89138 89137 178275
8 3.B	0 .0000	2	SIANO, PHYLLIS/MUTUAL HSE CORP ROOSEVELT DRIVE WINFIELD, N J 29B WAVECREST AVE	07036	0 17900 17900	356550	D1 356550 -25000 331550	80579 80578 161157	85197 85196 170393	82888 82887 165775
8 3.C	0 .0000	2	MUTUAL HSE CORP ROOSEVELT DRIVE WINFIELD, N J 29C WAVECREST AVE	07036	0 17900 17900	356550	356550 00 356550	86829 86828 173657	91447 91446 182893	89138 89137 178275
8 4.A	0 .0000	2	MUTUAL HOUSING CORP ROOSEVELT DRIVE WINFIELD, N J 30A WAVECREST AVE	07036	0 17900 17900	356550	356550 00 356550	86829 86828 173657	91447 91446 182893	89138 89137 178275
8 4.B	0 .0000	2	ALBECK, BARBARA/WINFIELD MUT HSE ROOSEVELT DRIVE WINFIELD, N J 30B WAVECREST AVE	07036	0 17900 17900	356550	S1 356550 -25000 331550	86829 86828 173657	78947 78946 157893	82888 82887 165775
8 4.C	0 .0000	2	MUTUAL HSE CORP ROOSEVELT DRIVE WINFIELD, N J 30C WAVECREST AVE	07036	0 17900 17900	356550	356550 00 356550	86829 86828 173657	91447 91446 182893	89138 89137 178275
8 5.01	0 .0000	2	MUTUAL HSE CORP ROOSEVELT DRIVE WINFIELD, NJ 31A WAVECREST AVE	07036	0 17900 17900	356550	356550 00 356550	86829 86828 173657	91447 91446 182893	89138 89137 178275
8 5.02	0 .0000	2	MUTUAL HSE CORP ROOSEVELT DRIVE WINFIELD, NJ 31B WAVECREST AVE	07036	0 17900 17900	356550	356550 00 356550	86829 86828 173657	91447 91446 182893	89138 89137 178275
8 5.03	0 .0000	2	MUTUAL HSE CORP ROOSEVELT DRIVE WINFIELD, N J 31C WAVECREST AVE	07036	0 17900 17900	356550	356550 00 356550	86829 86828 173657	91447 91446 182893	89138 89137 178275
8 6.01	0 .0000	2	NUDGE, MARLENE/MUTUAL HSE CORP ROOSEVELT DRIVE WINFIELD, N J 32A WAVECREST AVE	07036	0 17900 17900	356550	D1 356550 -25000 331550	80579 80578 161157	85197 85196 170393	82888 82887 165775

250600

4991700

00

125000

4866700

2381198

2485502

2433350

Block No. Lot No. Qualification Account No.	Land Dimensions Building Description Additional Lots Acreage	Prop. Class	Owner's Name Address City State Property Location	Billing Code Zip Code	Land Improvement Exemption Net Total	2019 Property Tax Special Dist	2019 Total Tax Deduction Net Tax	Amt.Billed 2019 1st Q 2nd Q Total	2nd Half 2019 3rd Q 4th Q Total	Preliminary 2020 Tax 1st Q 2nd Q Total
8 6.02	0 .0000	2	MUTUAL HOUSING CORP ROOSEVELT DRIVE WINFIELD, N J 32B WAVECREST AVE	07036	0 17900 17900	356550	356550 00 356550	86829 86828 173657	91447 91446 182893	89138 89137 178275
8 6.03	0 .0000	2	JEDWABNIK, BERNARD/MUTUAL HSE CORP ROOSEVELT DRIVE WINFIELD, N J 32C WAVECREST AVE	07036	0 17900 17900	356550 V1	356550 -25000 331550	80579 80578 161157	85197 85196 170393	82888 82887 165775
8 7.01	0 .0000	2	MUTUAL HOUSING CORP ROOSEVELT DRIVE WINFIELD, N J 33A WAVECREST AVE	07036	0 17900 17900	356550	356550 00 356550	86829 86828 173657	91447 91446 182893	89138 89137 178275
8 7.02	0 .0000	2	MUTUAL HSE CORP ROOSEVELT DRIVE WINFIELD, N J 33B WAVECREST AVE	07036	0 17900 17900	356550	356550 00 356550	86829 86828 173657	91447 91446 182893	89138 89137 178275
8 7.03	0 .0000	2	MUTUAL HSE CORP ROOSEVELT DRIVE WINFIELD, N J 33C WAVECREST AVE	07036	0 17900 17900	356550	356550 00 356550	86829 86828 173657	91447 91446 182893	89138 89137 178275
8 8.A	0 .0000	2	MUTUAL HSE CORP ROOSEVELT DRIVE WINFIELD, N J 34A WAVECREST AVE	07036	0 17900 17900	356550	356550 00 356550	86829 86828 173657	91447 91446 182893	89138 89137 178275
8 8.B	0 .0000	2	MUTUAL HSE CORP ROOSEVELT DRIVE WINFIELD, N J 34B WAVECREST AVE	07036	0 17900 17900	356550	356550 00 356550	86829 86828 173657	91447 91446 182893	89138 89137 178275
8 8.C	0 .0000	2	TOBAYGO, JOAN/MUTUAL HSE CORP ROOSEVELT DRIVE WINFIELD, N J 34C WAVECREST AVE	07036	0 17900 17900	356550 S1 W1	356550 -50000 306550	74329 74328 148657	78947 78946 157893	76638 76637 153275
8 9.01	0 .0000	2	MUTUAL HSE CORP ROOSEVELT DRIVE WINFIELD, N J 35A WAVECREST AVE	07036	0 17900 17900	356550	356550 00 356550	86829 86828 173657	91447 91446 182893	89138 89137 178275
8 9.02	0 .0000	2	MUTUAL HSE CORP ROOSEVELT DRIVE WINFIELD, N J 35B WAVECREST AVE	07036	0 17900 17900	356550	356550 00 356550	86829 86828 173657	91447 91446 182893	89138 89137 178275
8 9.03	0 .0000	2	EWERT, LINDA/MUTUAL HSE CORP ROOSEVELT DRIVE WINFIELD, N J 35C WAVECREST AVE	07036	0 17900 17900	356550 W1	356550 -25000 331550	80579 80578 161157	85197 85196 170393	82888 82887 165775
8 10.A	0 .0000	2	MUTUAL HSE CORP ROOSEVELT DRIVE WINFIELD, N J 36A WAVECREST AVE	07036	0 17900 17900	356550	356550 00 356550	86829 86828 173657	91447 91446 182893	89138 89137 178275
8 10.B	0 .0000	2	MUTUAL HSE CORP ROOSEVELT DRIVE WINFIELD, N J 36B WAVECREST AVE	07036	0 17900 17900	356550	356550 00 356550	86829 86828 173657	91447 91446 182893	89138 89137 178275
8 10.C	0 .0000	2	TEMPLE, ROBERT/MUTUAL HSE CORP ROOSEVELT DRIVE WINFIELD, N J 36C WAVECREST AVE	07036	0 17900 17900	356550 V1	356550 -25000 331550	80579 80578 161157	85197 85196 170393	82888 82887 165775

250600

4991700

00

125000

4866700

2368698

2498002

2433350

Block No. Lot No. Qualification Account No.	Land Dimensions Building Description Additional Lots Acreage	Prop. Class	Owner's Name Address City State Property Location	Billing Code Zip Code	Land Improvement Exemption Net Total	2019 Property Tax Special Dist	2019 Total Tax Deduction Net Tax	Amt.Billed 2019 1st Q 2nd Q Total	2nd Half 2019 3rd Q 4th Q Total	Preliminary 2020 Tax 1st Q 2nd Q Total
8 11.01	0 .0000	2	MUTUAL HSE CORP ROOSEVELT DRIVE WINFIELD, N J 37A WAVECREST AVE	07036	0 17900 17900	356550	356550 00 356550	86829 86828 173657	91447 91446 182893	89138 89137 178275
8 11.02	0 .0000	2	MUTUAL HSE CORP ROOSEVELT DRIVE WINFIELD, N J 37B WAVECREST AVE	07036	0 17900 17900	356550	356550 00 356550	86829 86828 173657	91447 91446 182893	89138 89137 178275
8 11.03	0 .0000	2	MUTUAL HSE CORP ROOSEVELT DRIVE WINFIELD, N J 37C WAVECREST AVE	07036	0 17900 17900	356550	356550 00 356550	86829 86828 173657	91447 91446 182893	89138 89137 178275
8 12.A	0 .0000	2	MUTUAL HSE CORP ROOSEVELT DRIVE WINFIELD, N J 38A WAVECREST AVE	07036	0 17900 17900	356550	356550 00 356550	86829 86828 173657	91447 91446 182893	89138 89137 178275
8 12.B	0 .0000	2	MUTUAL HSE CORP ROOSEVELT DRIVE WINFIELD, N J 38B WAVECREST AVE	07036	0 17900 17900	356550	356550 00 356550	86829 86828 173657	91447 91446 182893	89138 89137 178275
8 12.C	0 .0000	2	MUTUAL HOUSING CORP ROOSEVELT DRIVE WINFIELD, N J 38C WAVECREST AVE	07036	0 17900 17900	356550	356550 00 356550	86829 86828 173657	91447 91446 182893	89138 89137 178275
8 13.01	0 .0000	2	MUTUAL HSE CORP ROOSEVELT DRIVE WINFIELD, N J 39A1 WAVECREST AVE	07036	0 9600 9600	191222	191222 00 191222	46568 46567 93135	49044 49043 98087	47806 47805 95611
8 13.02	0 .0000	2	MUTUAL HSE CORP ROOSEVELT DRIVE WINFIELD, N J 39B1 WAVECREST AVE	07036	0 9600 9600	191222	191222 00 191222	46568 46567 93135	49044 49043 98087	47806 47805 95611
8 13.03	0 .0000	2	MUTUAL HSE CORP ROOSEVELT DRIVE WINFIELD, N J 39A2 WAVECREST AVE	07036	0 9600 9600	191222	191222 00 191222	46568 46567 93135	49044 49043 98087	47806 47805 95611
8 13.04	0 .0000	2	MUTUAL HSE CORP ROOSEVELT DRIVE WINFIELD, N J 39B2 WAVECREST AVE	07036	0 9600 9600	191222	191222 00 191222	46568 46567 93135	49044 49043 98087	47806 47805 95611
8 14.01	0 .0000	2	MUTUAL HSE CORP ROOSEVELT DRIVE WINFIELD, N J 40A WAVECREST AVE	07036	0 17900 17900	356550	356550 00 356550	86829 86828 173657	91447 91446 182893	89138 89137 178275
8 14.02	0 .0000	2	MUTUAL HSE CORP ROOSEVELT DRIVE WINFIELD, N J 40B WAVECREST AVE	07036	0 17900 17900	356550	356550 00 356550	86829 86828 173657	91447 91446 182893	89138 89137 178275
8 14.03	0 .0000	2	MUTUAL HSE CORP ROOSEVELT DRIVE WINFIELD, N J 40C WAVECREST AVE	07036	0 17900 17900	356550	356550 00 356550	86829 86828 173657	91447 91446 182893	89138 89137 178275
8 15.01	0 .0000	2	MUTUAL HSE CO ROOSEVELT DRIVE WINFIELD, N J 41A WAVECREST AVE	07036	0 17900 17900	356550	356550 00 356550	86829 86828 173657	91447 91446 182893	89138 89137 178275

217400

4330388

00

00

4330388

2109110

2221278

2165194

Block No. Lot No. Qualification Account No.	Land Dimensions Building Description Additional Lots Acreage	Prop. Class	Owner's Name Address City State Property Location	Billing Code Zip Code	Land Improvement Exemption Net Total	2019 Property Tax Special Dist	2019 Total Tax Deduction Net Tax	Amt.Billed 2019 1st Q 2nd Q Total	2nd Half 2019 3rd Q 4th Q Total	Preliminary 2020 Tax 1st Q 2nd Q Total
8 15.02	0 .0000	2	MUTUAL HSE CORP ROOSEVELT DRIVE WINFIELD, N J 41B WAVECREST AVE	07036	0 17900 17900	356550	356550 00 356550	86829 86828 173657	91447 91446 182893	89138 89137 178275
8 15.03	0 .0000	2	MUTUAL HSE CORP ROOSEVELT DRIVE WINFIELD, N J 41C WAVECREST AVE	07036	0 17900 17900	356550	356550 00 356550	86829 86828 173657	91447 91446 182893	89138 89137 178275
8 16.01	0 .0000	2	YANNIE, PHYLLIS/MUTUAL HSE CORP ROOSEVELT DRIVE WINFIELD, N J 42A WAVECREST AVE	07036	0 17900 17900	356550	W1 356550 -25000 331550	80579 80578 161157	85197 85196 170393	82888 82887 165775
8 16.02	0 .0000	2	GOYDIC, DANIEL/MUTUAL HSE CORP ROOSEVELT DRIVE WINFIELD, NJ 42B WAVECREST AVE	07036	0 17900 17900	356550	V1 356550 -25000 331550	80579 80578 161157	85197 85196 170393	82888 82887 165775
8 16.03	0 S1-OFF 92 .0000	2	MUTUAL HSE CORP ROOSEVELT DRIVE WINFIELD, N J 42C WAVECREST AVE	07036	0 17900 17900	356550	356550 00 356550	86829 86828 173657	91447 91446 182893	89138 89137 178275
8 17.A	0 .0000	2	MUTUAL HOUSING CORP ROOSEVELT DRIVE WINFIELD, N J 43A WAVECREST AVE	07036	0 17900 17900	356550	356550 00 356550	74329 74328 148657	103947 103946 207893	89138 89137 178275
8 17.B	0 .0000	2	MUTUAL HSE CORP ROOSEVELT DRIVE WINFIELD, N J 43B WAVECREST AVE	07036	0 17900 17900	356550	356550 00 356550	86829 86828 173657	91447 91446 182893	89138 89137 178275
8 17.C	0 .0000	2	MUTUAL HSE CORP ROOSEVELT DRIVE WINFIELD, N J 43C WAVECREST AVE	07036	0 17900 17900	356550	356550 00 356550	86829 86828 173657	91447 91446 182893	89138 89137 178275
8 18.01	0 .0000	2	MUTUAL HSE CORP ROOSEVELT DRIVE WINFIELD, N J 44A WAVECREST AVE	07036	0 17900 17900	356550	356550 00 356550	86829 86828 173657	91447 91446 182893	89138 89137 178275
8 18.02	0 .0000	2	MUTUAL HSE CORP ROOSEVELT DRIVE WINFIELD, N J 44B WAVECREST AVE	07036	0 17900 17900	356550	356550 00 356550	86829 86828 173657	91447 91446 182893	89138 89137 178275
8 18.03	0 .0000	2	SACKS, FREDERICK/MUTUAL HSE CORP ROOSEVELT DRIVE WINFIELD, N J 44C WAVECREST AVE	07036	0 17900 17900	356550	V1 356550 -25000 331550	80579 80578 161157	85197 85196 170393	82888 82887 165775
8 19.A	0 .0000	2	MUTUAL HSE CORP ROOSEVELT DRIVE WINFIELD, N J 45A WAVECREST AVE	07036	0 16700 16700	332647	332647 00 332647	81008 81007 162015	85316 85316 170632	83162 83162 166324
8 19.B	0 .0000	2	WALLACE, THEODORE/MUTUAL HSE CORP ROOSEVELT DRIVE WINFIELD, N J 45B WAVECREST AVE	07036	0 16700 16700	332647	V1 332647 -25000 307647	74758 74757 149515	79066 79066 158132	76912 76912 153824
8 19.C	0 .0000	2	MC GETTIGAN, LILLIAN/MUTUAL HSE CORP ROOSEVELT DRIVE WINFIELD, N J 45C WAVECREST AVE	07036	0 17900 17900	356550	W1 356550 -25000 331550	80579 80578 161157	85197 85196 170393	82888 82887 165775

248200

4943894

00

125000

4818894

2320414

2498480

2409448

Block No. Lot No. Qualification Account No.	Land Dimensions Building Description Additional Lots Acreage	Prop. Class	Owner's Name Address City State Property Location	Billing Code Zip Code	Land Improvement Exemption Net Total	2019 Property Tax Special Dist	2019 Total Tax Deduction Net Tax	Amt.Billed 2019 1st Q 2nd Q Total	2nd Half 2019 3rd Q 4th Q Total	Preliminary 2020 Tax 1st Q 2nd Q Total
8 19.D	0 .0000	2	MUTUAL HSE CORP ROOSEVELT DRIVE WINFIELD, N J 45D WAVECREST AVE	07036	0 17900 17900	356550	356550 00	86829 86828	91447 91446	89138 89137
8 20.01	0 .0000	2	MUTUAL HSE CORP ROOSEVELT DRIVE WINFIELD, N J 46A WAVECREST AVE	07036	0 17900 17900	356550	356550 00	86829 86828	91447 91446	89138 89137
8 20.02	0 .0000	2	MUTUAL HSE CORP ROOSEVELT DRIVE WINFIELD, N J 46B WAVECREST AVE	07036	0 17900 17900	356550	356550 00	86829 86828	91447 91446	89138 89137
8 20.03	0 .0000	2	MUTUAL HSE CORP ROOSEVELT DRIVE WINFIELD, N J 46C WAVECREST AVE	07036	0 17900 17900	356550	356550 00	86829 86828	91447 91446	89138 89137
8 21.01	0 .0000	2	MUTUAL HSE CORP ROOSEVELT DRIVE WINFIELD, N J 47A WAVECREST AVE	07036	0 14400 14400	286834	286834 00	69851 69851	73566 73566	71709 71708
8 21.02	0 .0000	2	MUTUAL HSE CORP ROOSEVELT DRIVE WINFIELD, N J 47B WAVECREST AVE	07036	0 14400 14400	286834	286834 00	69851 69851	73566 73566	71709 71708
8 22.01	0 .0000	2	MUTUAL HSE CORP ROOSEVELT DRIVE WINFIELD, N J 48A WAVECREST AVE	07036	0 17900 17900	356550	356550 00	86829 86828	91447 91446	89138 89137
8 22.02	0 .0000	2	MUTUAL HSE CORP ROOSEVELT DRIVE WINFIELD, N J 48B WAVECREST AVE	07036	0 17900 17900	356550	356550 00	86829 86828	91447 91446	89138 89137
8 22.03	0 .0000	2	MUTUAL HSE CORP ROOSEVELT DRIVE WINFIELD, N J 48C WAVECREST AVE	07036	0 17900 17900	356550	356550 00	86829 86828	91447 91446	89138 89137
8 23.01	0 .0000	2	MUTUAL HSE CORP ROOSEVELT DRIVE WINFIELD, N J 49A WAVECREST AVE	07036	0 14400 14400	286834	286834 00	69851 69851	73566 73566	71709 71708
8 23.02	0 .0000	2	STRYCHOWSKI, I//MUTUAL HSE CORP ROOSEVELT DRIVE WINFIELD, N J 49B WAVECREST AVE	07036	0 14400 14400	286834 S1	286834 -25000	63601 63601	67316 67316	65459 65458
8 24.01	0 .0000	2	MUTUAL HSE CORP ROOSEVELT DRIVE WINFIELD, N J 50A WAVECREST AVE	07036	0 17900 17900	356550	356550 00	86829 86828	91447 91446	89138 89137
8 24.02	0 .0000	2	MUTUAL HSE CORP ROOSEVELT DRIVE WINFIELD, N J 50B WAVECREST AVE	07036	0 17900 17900	356550	356550 00	86829 86828	91447 91446	89138 89137
8 24.03	0 .0000	2	MUTUAL HSE CORP ROOSEVELT DRIVE WINFIELD, N J 50C WAVECREST AVE	07036	0 17900 17900	356550	356550 00	86829 86828	91447 91446	89138 89137

236600

4712836

00

25000

4687836

2282878

2404958

2343918

Block No. Lot No. Qualification Account No.	Land Dimensions Building Description Additional Lots Acreage	Prop. Class	Owner's Name Address City State Property Location	Billing Code Zip Code	Land Improvement Exemption Net Total	2019 Property Tax Special Dist	2019 Total Tax Deduction Net Tax	Amt.Billed 2019 1st Q 2nd Q Total	2nd Half 2019 3rd Q 4th Q Total	Preliminary 2020 Tax 1st Q 2nd Q Total
8 25.01	0 .0000	2	MUTUAL HSE CORP ROOSEVELT DRIVE WINFIELD, N J 51A WAVECREST AVE	07036	0 17900 17900	356550	356550 00 356550	86829 86828 173657	91447 91446 182893	89138 89137 178275
8 25.02	0 .0000	2	MUTUAL HSE CORP ROOSEVELT DRIVE WINFIELD, N J 51B WAVECREST AVE	07036	0 17900 17900	356550	356550 00 356550	86829 86828 173657	91447 91446 182893	89138 89137 178275
8 25.03	0 .0000	2	MUTUAL HSE CORP ROOSEVELT DRIVE WINFIELD, N J 51C WAVECREST AVE	07036	0 16700 16700	332647	332647 00 332647	81008 81007 162015	85316 85316 170632	83162 83162 166324
8 25.04	0 .0000	2	MUTUAL HSE CORP ROOSEVELT DRIVE WINFIELD, N J 51D WAVECREST AVE	07036	0 16700 16700	332647	332647 00 332647	81008 81007 162015	85316 85316 170632	83162 83162 166324
9 1.01	0 .0000	2	MUTUAL HSE CORP ROOSEVELT DRIVE WINFIELD, N J 52A WAVECREST AVE	07036	0 17900 17900	356550	356550 00 356550	86829 86828 173657	91447 91446 182893	89138 89137 178275
9 1.02	0 .0000	2	MUTUAL HSE CORP ROOSEVELT DRIVE WINFIELD, N J 52B WAVECREST AVE	07036	0 17900 17900	356550	356550 00 356550	86829 86828 173657	91447 91446 182893	89138 89137 178275
9 1.03	0 .0000	2	O'GRADY, DANIEL/MUTUAL HSE CORP ROOSEVELT DRIVE WINFIELD, N J 52C WAVECREST AVE	07036	0 17900 17900	356550 v1	356550 -25000 331550	80579 80578 161157	85197 85196 170393	82888 82887 165775
9 2.01	0 .0000	2	MUTUAL HSE CORP ROOSEVELT DRIVE WINFIELD, N J 53A WAVECREST AVE	07036	0 16700 16700	332647	332647 00 332647	81008 81007 162015	85316 85316 170632	83162 83162 166324
9 2.02	0 .0000	2	MUTUAL HSE CORP ROOSEVELT DRIVE WINFIELD, N J 53B WAVECREST AVE	07036	0 16700 16700	332647	332647 00 332647	81008 81007 162015	85316 85316 170632	83162 83162 166324
9 2.03	0 .0000	2	MORAN, GARY/MUTUAL HOUSING CORP ROOSEVELT DRIVE WINFIELD, N J 53C WAVECREST AVE	07036	0 17900 17900	356550	356550 00 356550	86829 86828 173657	91447 91446 182893	89138 89137 178275
9 2.04	0 D1-OFF 92 .0000	2	MUTUAL HOUSING CORP ROOSEVELT DRIVE WINFIELD, N J 53D WAVECREST AVE	07036	0 17900 17900	356550	356550 00 356550	80579 80578 161157	97697 97696 195393	89138 89137 178275
9 3.01	0 .0000	2	MUTUAL HSE CORP ROOSEVELT DRIVE WINFIELD, N J 54A WAVECREST AVE	07036	0 17900 17900	356550	356550 00 356550	86829 86828 173657	91447 91446 182893	89138 89137 178275
9 3.02	0 .0000	2	MUTUAL HSE CORP ROOSEVELT DRIVE WINFIELD, N J 54B WAVECREST AVE	07036	0 17900 17900	356550	356550 00 356550	86829 86828 173657	91447 91446 182893	89138 89137 178275
9 3.03	0 .0000	2	MUTUAL HSE CORP ROOSEVELT DRIVE WINFIELD, N J 54C WAVECREST AVE	07036	0 17900 17900	356550	356550 00 356550	86829 86828 173657	91447 91446 182893	89138 89137 178275

245800

4896088

00

25000

4871088

2359630

2511458

2435546

Block No. Lot No. Qualification Account No.	Land Dimensions Building Description Additional Lots Acreage	Prop. Class	Owner's Name Address City State Property Location	Billing Code Zip Code	Land Improvement Exemption Net Total	2019 Property Tax Special Dist	2019 Total Tax Deduction Net Tax	Amt.Billed 2019 1st Q 2nd Q Total	2nd Half 2019 3rd Q 4th Q Total	Preliminary 2020 Tax 1st Q 2nd Q Total
9 4.01	0 COOP .0000	2	MUTUAL HSE CORP ROOSEVELT DRIVE WINFIELD, N J 55A WAVECREST AVE	07036	0 17400 17400	346591	346591 00	84403 84403	88893 88892	86648 86648
9 4.02	0 .0000	2	MUTUAL HSE CORP ROOSEVELT DRIVE WINFIELD, N J 55B WAVECREST AVE	07036	0 17400 17400	346591	346591 00	84403 84403	88893 88892	86648 86648
9 4.03	COOP .0000	2	MUTUAL HSE CORP ROOSEVELT DRIVE WINFIELD, N J 55C WAVECREST AVE	07036	0 17400 17400	346591	346591 00	84403 84403	88893 88892	86648 86648
9 4.04	COOP .0000	2	KLUSEWICZ, PAUL/MUTUAL HSE CORP ROOSEVELT DR WINFIELD, N J 55D WAVECREST AVE	07036	0 17400 17400	346591 v1	346591 -25000	84403 84403	76393 76392	80398 80398
9 5.A	0 .0000	2	MUTUAL HSE CORP 56A WAVECREST AVE WINFIELD, N J 56A WAVECREST AVE	07036	0 17900 17900	356550	356550 00	86829 86828	91447 91446	89138 89137
9 5.B	0 .0000	2	MUTUAL HSE CORP ROOSEVELT DRIVE WINFIELD, N J 56B WAVECREST AVE	07036	0 17900 17900	356550	356550 00	86829 86828	91447 91446	89138 89137
9 5.C	0 .0000	2	MUTUAL HSE CORP ROOSEVELT DRIVE WINFIELD, N J 56C WAVECREST AVE	07036	0 17900 17900	356550	356550 00	86829 86828	91447 91446	89138 89137
9 6.01	0 .0000	2	WINFIELD MUTUAL HOUSING CORP ROOSEVELT DRIVE WINFIELD, N J 57A WAVECREST AVE	07036	0 17400 17400	346591	346591 00	84403 84403	88893 88892	86648 86648
9 6.02	0 .0000	2	MUTUAL HSE CORP ROOSEVELT DRIVE WINFIELD, N J 57B WAVECREST AVE	07036	0 17400 17400	346591	346591 00	84403 84403	88893 88892	86648 86648
9 6.03	.0000	2	MUTUAL HSE CORP ROOSEVELT DRIVE WINFIELD, NJ 57C WAVECREST AVE	07036	0 17400 17400	346591	346591 00	84403 84403	88893 88892	86648 86648
9 6.04	.0000	2	MUTUAL HSE CORP ROOSEVELT DRIVE WINFIELD, NJ 57D WAVECREST AVE	07036	0 17400 17400	346591	346591 00	84403 84403	88893 88892	86648 86648
9 7.A	0 .0000	2	MUTUAL HSE CORP ROOSEVELT DRIVE WINFIELD, N J 58A WAVECREST AVE	07036	0 17900 17900	356550	356550 00	86829 86828	91447 91446	89138 89137
9 7.B	0 .0000	2	MUTUAL HSE CORP ROOSEVELT DRIVE WINFIELD, N J 58B WAVECREST AVE	07036	0 17900 17900	356550	356550 00	86829 86828	91447 91446	89138 89137
9 7.C	0 .0000	2	MUTUAL HSE CORP ROOSEVELT DRIVE WINFIELD, N J 58C WAVECREST AVE	07036	0 17900 17900	356550	356550 00	86829 86828	91447 91446	89138 89137

246600

4912028

00

25000

4887028

2392390

2494638

2443518

Block No. Lot No. Qualification Account No.	Land Dimensions Building Description Additional Lots Acreage	Prop. Class	Owner's Name Address City State Property Location	Billing Code Zip Code	Land Improvement Exemption Net Total	2019 Property Tax Special Dist	2019 Total Tax Deduction Net Tax	Amt.Billed 2019 1st Q 2nd Q Total	2nd Half 2019 3rd Q 4th Q Total	Preliminary 2020 Tax 1st Q 2nd Q Total
9 8.A	0 .0000	2	MUTUAL HSE CORP ROOSEVELT DRIVE WINFIELD, N J 59A WAVECREST AVE	07036	0 14400 14400	286834	286834 00	69851 69851	73566 73566	71709 71708 143417
9 8.B	0 .0000	2	MUTUAL HSE CORP ROOSEVELT DRIVE WINFIELD, N J 59B WAVECREST AVE	07036	0 14400 14400	286834	286834 00	69851 69851	73566 73566	71709 71708 143417
9 9.01	0 .0000	2	FERNANDEZ, DANIEL/MUTUAL HSE CORP ROOSEVELT DRIVE WINFIELD, N J 60A WAVECREST AVE	07036	0 17900 17900	356550	356550 -25000 331550	80579 80578	85197 85196	82888 82887 165775
9 9.02	0 .0000	2	MUTUAL HSE CORP ROOSEVELT DRIVE WINFIELD, N J 60B WAVECREST AVE	07036	0 17900 17900	356550	356550 00 356550	86829 86828	91447 91446	89138 89137 178275
9 9.03	0 .0000	2	MUTUAL HOUSING CORP ROOSEVELT DRIVE WINFIELD, N J 60C WAVECREST AVE	07036	0 17900 17900	356550	356550 00 356550	86829 86828	91447 91446	89138 89137 178275
9 10.01	0 .0000	2	STULPIN, BARBARA/MUTUAL HSE CORPP ROOSEVELT DRIVE WINFIELD, N J 61A WAVECREST AVE	07036	0 17900 17900	356550	356550 -25000 331550	80579 80578	85197 85196	82888 82887 165775
9 10.02	0 .0000	2	MUTUAL HSE CORP ROOSEVELT DRIVE WINFIELD, N J 61B WAVECREST AVE	07036	0 17900 17900	356550	356550 00 356550	86829 86828	91447 91446	89138 89137 178275
9 10.03	0 .0000	2	MUTUAL HSE CORP ROOSEVELT DRIVE WINFIELD, N J 61C WAVECREST AVE	07036	0 17900 17900	356550	356550 00 356550	86829 86828	91447 91446	89138 89137 178275
9 11.A	0 .0000	2	MUTUAL HSE CORP ROOSEVELT DRIVE WINFIELD, N J 62A WAVECREST AVE	07036	0 17900 17900	356550	356550 00 356550	86829 86828	91447 91446	89138 89137 178275
9 11.B	0 .0000	2	MUTUAL HSE CORP ROOSEVELT DRIVE WINFIELD, N J 62B WAVECREST AVE	07036	0 17900 17900	356550	356550 00 356550	86829 86828	91447 91446	89138 89137 178275
9 11.C	0 .0000	2	MUTUAL HSE CORP ROOSEVELT DRIVE WINFIELD, N J 62C WAVECREST AVE	07036	0 17900 17900	356550	356550 00 356550	86829 86828	91447 91446	89138 89137 178275
9 12.A	0 .0000	2	MUTUAL HSE CORP ROOSEVELT DRIVE WINFIELD, N J 63 WAVECREST AVE	07036	0 17900 17900	356550	356550 00 356550	86829 86828	91447 91446	89138 89137 178275
9 12.B	0 .0000	2	MUTUAL HSE CORP ROOSEVELT DRIVE WINFIELD, N J 63B WAVECREST AVE	07036	0 17900 17900	356550	356550 00 356550	86829 86828	91447 91446	89138 89137 178275
9 12.C	0 .0000	2	MUTUAL HSE CORP ROOSEVELT DRIVE WINFIELD, N J 63C WAVECREST AVE	07036	0 17900 17900	356550	356550 00 356550	86829 86828	91447 91446	89138 89137 178275

243600

4852268

00

50000

4802268

2338288

2463980

2401134

Block No. Lot No. Qualification Account No.	Land Dimensions Building Description Additional Lots Acreage	Prop. Class	Owner's Name Address City State Property Location	Billing Code Zip Code	Land Improvement Exemption Net Total	2019 Property Tax Special Dist	2019 Total Tax Deduction Net Tax	Amt.Billed 2019 1st Q 2nd Q Total	2nd Half 2019 3rd Q 4th Q Total	Preliminary 2020 Tax 1st Q 2nd Q Total
9 13.01	0 . .0000	2	MUTUAL HSE CORP ROOSEVELT DRIVE WINFIELD, N J 64A WAVECREST AVE	07036	0 17900 17900	356550	356550 00 356550	86829 86828 173657	91447 91446 182893	89138 89137 178275
9 13.02	0 . .0000	2	MUTUAL HSE CORP ROOSEVELT DRIVE WINFIELD, N J 64B WAVECREST AVE	07036	0 17900 17900	356550	356550 00 356550	86829 86828 173657	91447 91446 182893	89138 89137 178275
9 13.03	0 . .0000	2	MUTUAL HSE CORP ROOSEVELT DRIVE WINFIELD, N J 64C WAVECREST AVE	07036	0 17900 17900	356550	356550 00 356550	86829 86828 173657	91447 91446 182893	89138 89137 178275
9 14.01	0 . .0000	2	MUTUAL HOUSING CORP ROOSEVELT DRIVE WINFIELD, N J 65A WAVECREST AVE	07036	0 17900 17900	356550	V1 356550 -25000 331550	80579 80578 161157	85197 85196 170393	82888 82887 165775
9 14.02	0 . .0000	2	MUTUAL HSE CORP ROOSEVELT DRIVE WINFIELD, N J 65B WAVECREST AVE	07036	0 17900 17900	356550	356550 00 356550	86829 86828 173657	91447 91446 182893	89138 89137 178275
9 14.03	0 . .0000	2	MUTUAL HSE CORP ROOSEVELT DRIVE WINFIELD, N J 65C WAVECREST AVE	07036	0 17900 17900	356550	356550 00 356550	86829 86828 173657	91447 91446 182893	89138 89137 178275
9 15.01	0 . .0000	2	MUTUAL HSE CORP ROOSEVELT DRIVE WINFIELD, N J 66A WAVECREST AVE	07036	0 17900 17900	356550	356550 00 356550	86829 86828 173657	91447 91446 182893	89138 89137 178275
9 15.02	0 . .0000	2	MUTUAL HSE CORP ROOSEVELT DRIVE WINFIELD, N J 66B WAVECREST AVE	07036	0 17900 17900	356550	356550 00 356550	86829 86828 173657	91447 91446 182893	89138 89137 178275
9 15.03	0 . .0000	2	MUTUAL HSE CORP ROOSEVELT DRIVE WINFIELD, N J 66C WAVECREST AVE	07036	0 17900 17900	356550	356550 00 356550	86829 86828 173657	91447 91446 182893	89138 89137 178275
9 16.A	0 . .0000	2	MUTUAL HSE CORP ROOSEVELT DRIVE WINFIELD, N J 67A WAVECREST AVE	07036	0 14400 14400	286834	286834 00 286834	69851 69851 139702	73566 73566 147132	71709 71708 143417
9 16.B	0 . .0000	2	MUTUAL HSE CORP ROOSEVELT DRIVE WINFIELD, N J 67B WAVECREST AVE	07036	0 14400 14400	286834	286834 00 286834	69851 69851 139702	73566 73566 147132	71709 71708 143417
9 17.A	0 . .0000	2	MUTUAL HSE CORP ROOSEVELT DRIVE WINFIELD, N J 68A WAVECREST AVE	07036	0 17900 17900	356550	356550 00 356550	86829 86828 173657	91447 91446 182893	89138 89137 178275
9 17.B	0 . .0000	2	MUTUAL HSE CORP ROOSEVELT DRIVE WINFIELD, N J 68B WAVECREST AVE	07036	0 17900 17900	356550	356550 00 356550	86829 86828 173657	91447 91446 182893	89138 89137 178275
9 17.C	0 . .0000	2	MUTUAL HSE CORP ROOSEVELT DRIVE WINFIELD, N J 68C WAVECREST AVE	07036	0 17900 17900	356550	356550 00 356550	86829 86828 173657	91447 91446 182893	89138 89137 178275

243600

4852268

00

25000

4827268

2350788

2476480

2413634

Block No. Lot No. Qualification Account No.	Land Dimensions Building Description Additional Lots Acreage	Prop. Class	Owner's Name Address City State Property Location	Billing Code Zip Code	Land Improvement Exemption Net Total	2019 Property Tax Special Dist	2019 Total Tax Deduction Net Tax	Amt.Billed 2019 1st Q 2nd Q Total	2nd Half 2019 3rd Q 4th Q Total	Preliminary 2020 Tax 1st Q 2nd Q Total
9 18.01	0 . .0000	2	MUTUAL HSE CORP ROOSEVELT DRIVE WINFIELD, N J 69A WAVECREST AVE	07036	0 19100 19100	380453	380453 00 380453	92650 92649 185299	97577 97577 195154	95114 95113 190227
9 18.02	0 . .0000	2	MUTUAL HSE CORP ROOSEVELT DRIVE WINFIELD, N J 69B WAVECREST AVE	07036	0 19100 19100	380453	380453 00 380453	92650 92649 185299	97577 97577 195154	95114 95113 190227
9 18.03	0 S1-OFF 91-ON 92 .0000	2	MUTUAL HSE CORP ROOSEVELT DRIVE WINFIELD, N J 69C WAVECREST AVE	07036	0 19100 19100	380453	380453 00 380453	92650 92649 185299	97577 97577 195154	95114 95113 190227
9 18.04	0 . .0000	2	MUTUAL HSE CORP ROOSEVELT DRIVE WINFIELD, N J 69D WAVECREST AVE	07036	0 19100 19100	380453	380453 00 380453	92650 92649 185299	97577 97577 195154	95114 95113 190227
9 19.A	0 . .0000	2	MUTUAL HSE CORP ROOSEVELT DRIVE WINFIELD, N J 70A WAVECREST AVE	07036	0 17900 17900	356550	356550 W1 -25000 331550	80579 80578 161157	85197 85196 170393	82888 82887 165775
9 19.B	0 . .0000	2	HEYDER, WILLIAM H/MUTUAL HSE CORP ROOSEVELT DRIVE WINFIELD, N J 70B WAVECREST AVE	07036	0 17900 17900	356550	356550 S1 -25000 331550	80579 80578 161157	85197 85196 170393	82888 82887 165775
9 19.C	0 . .0000	2	MUTUAL HSE CORP ROOSEVELT DRIVE WINFIELD, N J 70C WAVECREST AVE	07036	0 17900 17900	356550	356550 00 356550	86829 86828 173657	91447 91446 182893	89138 89137 178275
9 20.01	0 . .0000	2	MUTUAL HSE CORP ROOSEVELT DRIVE WINFIELD, NJ 71A WAVECREST AVE	07036	0 17900 17900	356550	356550 00 356550	86829 86828 173657	91447 91446 182893	89138 89137 178275
9 20.02	0 . .0000	2	MUTUAL HSE CORP ROOSEVELT DRIVE WINFIELD, N J 71B WAVECREST AVE	07036	0 17900 17900	356550	356550 00 356550	86829 86828 173657	91447 91446 182893	89138 89137 178275
9 20.03	0 . .0000	2	MUTUAL HSE CORP ROOSEVELT DRIVE WINFIELD, N J 71C WAVECREST AVE	07036	0 16700 16700	332647	332647 00 332647	81008 81007 162015	85316 85316 170632	83162 83162 166324
9 20.04	0 . .0000	2	MUTUAL HSE CORP ROOSEVELT DRIVE WINFIELD, N J 71D WAVECREST AVE	07036	0 16700 16700	332647	332647 00 332647	81008 81007 162015	85316 85316 170632	83162 83162 166324
9 21.A	0 . .0000	2	MUTUAL HSE CORP ROOSEVELT DRIVE WINFIELD, N J 72A WAVECREST AVE	07036	0 17900 17900	356550	356550 00 356550	86829 86828 173657	91447 91446 182893	89138 89137 178275
9 21.B	0 . .0000	2	MUTUAL HSE CORP ROOSEVELT DRIVE WINFIELD, N J 72B WAVECREST AVE	07036	0 17900 17900	356550	356550 00 356550	86829 86828 173657	91447 91446 182893	89138 89137 178275
9 21.C	0 . .0000	2	SAMUEL PILOT/MUTUAL HSE CORP ROOSEVELT DRIVE WINFIELD, N J 72C WAVECREST AVE	07036	0 17900 17900	356550	356550 V1 -25000 331550	80579 80578 161157	85197 85196 170393	82888 82887 165775

253000

5039506

00

75000

4964506

2416982

2547524

2482256

Block No. Lot No. Qualification Account No.	Land Dimensions Building Description Additional Lots Acreage	Prop. Class	Owner's Name Address City State Property Location	Billing Code Zip Code	Land Improvement Exemption Net Total	2019 Property Tax Special Dist	2019 Total Tax Deduction Net Tax	Amt.Billed 2019 1st Q 2nd Q Total	2nd Half 2019 3rd Q 4th Q Total	Preliminary 2020 Tax 1st Q 2nd Q Total
9 22.01	0 . .0000	2	MUTUAL HSE CORP ROOSEVELT DRIVE WINFIELD, N J 73A WAVECREST AVE	07036	0 17900 17900	356550	356550 00	86829 86828	91447 91446	89138 89137
9 22.02	0 . .0000	2	MUTUAL HSE CORP ROOSEVELT DRIVE WINFIELD, N J 73B WAVECREST AVE	07036	0 17900 17900	356550	356550 00	86829 86828	91447 91446	89138 89137
9 22.03	0 . .0000	2	MUTUAL HSE CORP ROOSEVELT DRIVE WINFIELD, N J 73C WAVECREST AVE	07036	0 17900 17900	356550	356550 00	86829 86828	91447 91446	89138 89137
9 23.01	0 . .0000	2	MUTUAL HSE CORP ROOSEVELT DRIVE WINFIELD, N J 74A WAVECREST AVE	07036	0 17900 17900	356550	356550 00	86829 86828	91447 91446	89138 89137
9 23.02	0 . .0000	2	MUTUAL HSE CORP ROOSEVELT DRIVE WINFIELD, N J 74B WAVECREST AVE	07036	0 17900 17900	356550	356550 00	86829 86828	91447 91446	89138 89137
9 23.03	0 . .0000	2	MUTUAL HSE CORP ROOSEVELT DRIVE WINFIELD, N J 74C WAVECREST AVE	07036	0 17900 17900	356550	356550 00	86829 86828	91447 91446	89138 89137
9 24.01	0 . .0000	2	MUTUAL HSE CORP ROOSEVELT DRIVE WINFIELD, N J 75A WAVECREST AVE	07036	0 17900 17900	356550	356550 00	86829 86828	91447 91446	89138 89137
9 24.02	0 . .0000	2	VITEKA, ALICIA/MUTUAL HSE CORP ROOSEVELT DRIVE WINFIELD, N J 75B WAVECREST AVE	07036	0 17900 17900	356550	356550 00	86829 86828	91447 91446	89138 89137
9 24.03	0 . .0000	2	MUTUAL HSE CORP ROOSEVELT DRIVE WINFIELD, N J 75C WAVECREST AVE	07036	0 17900 17900	356550	356550 00	86829 86828	91447 91446	89138 89137
9 25.A	0 . .0000	2	MUTUAL HSE CORP ROOSEVELT DRIVE WINFIELD, N J 76A WAVECREST AVE	07036	0 17900 17900	356550	356550 00	86829 86828	91447 91446	89138 89137
9 25.B	0 . .0000	2	MUTUAL HOUSING CORP ROOSEVELT DRIVE WINFIELD, N J 76B WAVECREST AVE	07036	0 17900 17900	356550	356550 00	86829 86828	91447 91446	89138 89137
9 25.C	0 . .0000	2	MUTUAL HSE CORP ROOSEVELT DRIVE WINFIELD, N J 76C WAVECREST AVE	07036	0 17900 17900	356550	356550 00	86829 86828	91447 91446	89138 89137
10 1.01	0 . .0000	2	MUTUAL HSE CORP ROOSEVELT DRIVE WINFIELD, N J 77A WAVECREST AVE	07036	0 17900 17900	356550	356550 00	86829 86828	91447 91446	89138 89137
10 1.02	0 . .0000	2	MUTUAL HSE CORP ROOSEVELT DRIVE WINFIELD, N J 77B WAVECREST AVE	07036	0 17900 17900	356550	356550 00	86829 86828	91447 91446	89138 89137

250600

4991700

00

00

4991700

2431198

2560502

2495850

Block No. Lot No. Qualification Account No.	Land Dimensions Building Description Additional Lots Acreage	Prop. Class	Owner's Name Address City State Property Location	Billing Code Zip Code	Land Improvement Exemption Net Total	2019 Property Tax Special Dist	2019 Total Tax Deduction Net Tax	Amt.Billed 2019 1st Q 2nd Q Total	2nd Half 2019 3rd Q 4th Q Total	Preliminary 2020 Tax 1st Q 2nd Q Total
10 1.03	0 .0000	2	MUTUAL HSE CORP ROOSEVELT DRIVE WINFIELD, N J 77C WAVECREST AVE	07036	0 16700 16700	332647	332647 00	81008 81007	85316 85316	83162 83162
10 1.04	0 .0000	2	MUTUAL HSE CORP ROOSEVELT DRIVE WINFIELD, N J 77D WAVECREST AVE	07036	0 16700 16700	332647	332647 00	81008 81007	85316 85316	83162 83162
10 2.01	0 .0000	2	MUTUAL HSE CORP ROOSEVELT DRIVE WINFIELD, N J 78A WAVECREST AVE	07036	0 17900 17900	356550	356550 00	86829 86828	91447 91446	89138 89137
10 2.02	0 .0000	2	MUTUAL HSE CORP ROOSEVELT DRIVE WINFIELD, N J 78B WAVECREST AVE	07036	0 17900 17900	356550	356550 00	86829 86828	91447 91446	89138 89137
10 2.03	0 .0000	2	MC GETTIGAN, GEORGE/MUTUAL HSE CORP ROOSEVELT DRIVE WINFIELD, N J 78C WAVECREST AVE	07036	0 17900 17900	356550 V1	356550 -25000	80579 80578	85197 85196	82888 82887
10 3.01	0 .0000	2	MUTUAL HSE CORP ROOSEVELT DRIVE WINFIELD, N J 79A WAVECREST AVE	07036	0 19100 19100	380453	380453 00	92650 92649	97577 97577	95114 95113
10 3.02	0 .0000	2	MUTUAL HSE CORP ROOSEVELT DRIVE WINFIELD, N J 79B WAVECREST AVE	07036	0 19100 19100	380453	380453 00	92650 92649	97577 97577	95114 95113
10 3.03	0 .0000	2	MUTUAL HOUSING CORP ROOSEVELT DRIVE WINFIELD, N J 79C WAVECREST AVE	07036	0 19100 19100	380453	380453 00	92650 92649	97577 97577	95114 95113
10 3.04	0 .0000	2	MUTUAL HSE CORP ROOSEVELT DRIVE WINFIELD, N J 79D WAVECREST AVE	07036	0 19100 19100	380453	380453 00	92650 92649	97577 97577	95114 95113
10 4.01	0 .0000	2	MUTUAL HSE CORP ROOSEVELT DRIVE WINFIELD, N J 80A WAVECREST AVE	07036	0 17900 17900	356550	356550 00	86829 86828	91447 91446	89138 89137
10 4.02	0 .0000	2	STULPIN, ALICE/MUTUAL HSE CORP ROOSEVELT DRIVE WINFIELD, N J 80B WAVECREST AVE	07036	0 17900 17900	356550 W1	356550 -25000	80579 80578	85197 85196	82888 82887
10 4.03	0 .0000	2	MUTUAL HSE CORP ROOSEVELT DRIVE WINFIELD, N J 80C WAVECREST AVE	07036	0 17900 17900	356550	356550 00	86829 86828	91447 91446	89138 89137
10 5	TYPE 6F .0000	2	WINFIELD MUTUAL HOUSING CORP ROOSEVELT DRIVE WINFIELD, N J 81 WAVECREST AVE	07036	0 29900 29900	595578	595578 00	145038 145037	152752 152751	148895 148894
10 6.01	0 .0000	2	MUTUAL HSE CORP ROOSEVELT DRIVE WINFIELD, N J 82A WAVECREST AVE	07036	0 14400 14400	286834	286834 00	69851 69851	73566 73566	71709 71708

261500

5208818

00

50000

5158818

2511945

2646873

2579412

Block No. Lot No. Qualification Account No.	Land Dimensions Building Description Additional Lots Acreage	Prop. Class	Owner's Name Address City State Property Location	Billing Code Zip Code	Land Improvement Exemption Net Total	2019 Property Tax Special Dist	2019 Total Tax Deduction Net Tax	Amt.Billed 2019 1st Q 2nd Q Total	2nd Half 2019 3rd Q 4th Q Total	Preliminary 2020 Tax 1st Q 2nd Q Total
10 6.02	0 .0000	2	MUTUAL HSE CORP ROOSEVELT DRIVE WINFIELD, N J 82B WAVECREST AVE	07036	0 14400 14400	286834	286834 00	69851 69851	73566 73566	71709 71708
10 7	0 TYPE 6F .0000	2	DINKELSPIEL, ALFRED/MUTUAL HSE CORP ROOSEVELT DRIVE WINFIELD, N J 83 WAVECREST AVE	07036	0 29900 29900	595578	595578 -25000 570578	138788 138787	146502 146501	142645 142644
10 8.A	0 .0000	2	MUTUAL HSE CORP ROOSEVELT DRIVE WINFIELD, N J 84A WAVECREST AVE	07036	0 17900 17900	356550	356550 00	86829 86828	91447 91446	89138 89137
10 8.B	0 .0000	2	MUTUAL HSE CORP ROOSEVELT DRIVE WINFIELD, N J 84B WAVECREST AVE	07036	0 17900 17900	356550	356550 00	86829 86828	91447 91446	89138 89137
10 8.C	0 .0000	2	MUTUAL HSE CORP ROOSEVELT DRIVE WINFIELD, N J 84C WAVECREST AVE	07036	0 17900 17900	356550	356550 00	86829 86828	91447 91446	89138 89137
10 9	0 TYPE 1F .0000	2	MUTUAL HSE CORP ROOSEVELT DRIVE WINFIELD, N J 85 WAVECREST AVE	07036	0 29900 29900	595578	595578 00	145038 145037	152752 152751	148895 148894
10 10.01	0 .0000	2	MUTUAL HSE CORP ROOSEVELT DRIVE WINFIELD, N J 86A WAVECREST AVE	07036	0 17900 17900	356550	356550 00	86829 86828	91447 91446	89138 89137
10 10.02	0 .0000	2	MUTUAL HSE CORP ROOSEVELT DRIVE WINFIELD, N J 86B WAVECREST AVE	07036	0 17900 17900	356550	356550 00	86829 86828	91447 91446	89138 89137
10 10.03	0 .0000	2	MUTUAL HSE CORP ROOSEVELT DRIVE WINFIELD, N J 86C WAVECREST AVE	07036	0 17900 17900	356550	356550 00	86829 86828	91447 91446	89138 89137
10 11	0 TYPE 6F .0000	2	WINFIELD MUTUAL HOUSING CORP ROOSEVELT DRIVE WINFIELD, N J 87 WAVECREST AVE	07036	0 29900 29900	595578	595578 00	145038 145037	152752 152751	148895 148894
10 12	0 .0000	2	MUTUAL HSE CORP ROOSEVELT DRIVE WINFIELD, N J 88 WAVECREST AVE	07036	0 36000 36000	717084	717084 00	174627 174627	183915 183915	179271 179271
10 13	0 TYPE 6F .0000	2	MUTUAL HSE CORP ROOSEVELT DRIVE WINFIELD, N J 90 WAVECREST AVE	07036	0 29900 29900	595578	595578 00	145038 145037	152752 152751	148895 148894
10 14	0 TYPE 6AF .0000	2	WINFIELD MUTUAL HOUSING CORP ROOSEVELT DRIVE WINFIELD, N J 92 WAVECREST AVE	07036	0 38300 38300	762898	762898 00	185784 185784	195665 195665	190725 190724
10 15	0 TYPE 6F .0000	2	HAFFER, WILLIAM/MUTUAL HSE CORP ROOSEVELT DRIVE WINFIELD, N J 94 WAVECREST AVE	07036	0 29900 29900	595578	595578 -25000 570578	138788 138787	146502 146501	142645 142644

345600

6884006

00

50000

6834006

3327841

3506165

3417003

Block No. Lot No. Qualification Account No.	Land Dimensions Building Description Additional Lots Acreage	Prop. Class	Owner's Name Address City State Property Location	Billing Code Zip Code	Land Improvement Exemption Net Total	2019 Property Tax Special Dist	2019 Total Tax Deduction Net Tax	Amt.Billed 2019 1st Q 2nd Q Total	2nd Half 2019 3rd Q 4th Q Total	Preliminary 2020 Tax 1st Q 2nd Q Total
10 16.01	0 . .0000	2	MUTUAL HSE CORP ROOSEVELT DRIVE WINFIELD, N J 96A WAVECREST AVE	07036	0 17900 17900	356550	356550 00 356550	86829 86828 173657	91447 91446 182893	89138 89137 178275
10 16.02	0 . .0000	2	MUTUAL HSE CORP ROOSEVELT DRIVE WINFIELD, N J 96B WAVECREST AVE	07036	0 17900 17900	356550	356550 00 356550	86829 86828 173657	91447 91446 182893	89138 89137 178275
10 16.03	0 . .0000	2	MUTUAL HSE CO ROOSEVELT DRIVE WINFIELD, N J 96C WAVECREST AVE	07036	0 17900 17900	356550	356550 00 356550	86829 86828 173657	91447 91446 182893	89138 89137 178275
10 17.01	0 . .0000	2	MUTUAL HSE CORP ROOSEVELT DRIVE WINFIELD, N J 98A WAVECREST AVE	07036	0 17900 17900	356550	356550 00 356550	86829 86828 173657	91447 91446 182893	89138 89137 178275
10 17.02	0 . .0000	2	MUTUAL HSE CORP ROOSEVELT DRIVE WINFIELD, N J 98B WAVECREST AVE	07036	0 17900 17900	356550	356550 00 356550	86829 86828 173657	91447 91446 182893	89138 89137 178275
10 17.03	0 . .0000	2	MUTUAL HOUSING CORP ROOSEVELT DRIVE WINFIELD, N J 98C WAVECREST AVE	07036	0 17900 17900	356550 D1	356550 -25000 331550	80579 80578 161157	85197 85196 170393	82888 82887 165775
10 18.A	0 . .0000	2	MUTUAL HSE CORP ROOSEVELT DRIVE WINFIELD, N J 100A WAVECREST AVE	07036	0 17900 17900	356550	356550 00 356550	86829 86828 173657	91447 91446 182893	89138 89137 178275
10 18.B	0 . .0000	2	MUTUAL HSE CORP ROOSEVELT DRIVE WINFIELD, N J 100B WAVECREST AVE	07036	0 17900 17900	356550	356550 00 356550	86829 86828 173657	91447 91446 182893	89138 89137 178275
10 18.C	0 . .0000	2	CHANDLER, MARGARET 100C WAVECREST AVE WINFIELD, N J 100C WAVECREST AVE	07036	0 17900 17900	356550 S1	356550 -25000 331550	80579 80578 161157	85197 85196 170393	82888 82887 165775
10 19.01	0 . .0000	2	MUTUAL HSE CORP ROOSEVELT DRIVE WINFIELD, N J 102A WAVECREST AVE	07036	0 17900 17900	356550	356550 00 356550	86829 86828 173657	91447 91446 182893	89138 89137 178275
10 19.02	0 . .0000	2	MUTUAL HSE CORP ROOSEVELT DRIVE WINFIELD, N J 102B WAVECREST AVE	07036	0 17900 17900	356550	356550 00 356550	86829 86828 173657	91447 91446 182893	89138 89137 178275
10 19.03	0 . .0000	2	MUTUAL HOUSING CORP ROOSEVELT DRIVE WINFIELD, N J 102C WAVECREST AVE	07036	0 17900 17900	356550	356550 00 356550	86829 86828 173657	91447 91446 182893	89138 89137 178275
10 20	TYPE 6F . .0000	2	WINFIELD MUTUAL HOUSING CORP ROOSEVELT DRIVE WINFIELD, N J 104 WAVECREST AVE	07036	0 29900 29900	595578	595578 00 595578	145038 145037 290075	152752 152751 305503	148895 148894 297789
10 21.01	TYPE 1F . .0000	2	CHERRY, CECILLA/MUTUAL HSE CORP ROOSEVELT DRIVE WINFIELD, N J 106 WAVECREST AVE	07036	0 14400 14400	286834 S1	286834 -25000 261834	63601 63601 127202	67316 67316 134632	65459 65458 130917

Block No. Lot No. Qualification Account No.	Land Dimensions Building Description Additional Lots Acreage	Prop. Class	Owner's Name Address City State Property Location	Billing Code Zip Code	Land Improvement Exemption Net Total	2019 Property Tax Special Dist	2019 Total Tax Deduction Net Tax	Amt.Billed 2019 1st Q 2nd Q Total	2nd Half 2019 3rd Q 4th Q Total	Preliminary 2020 Tax 1st Q 2nd Q Total
10 21.02	.0000	2	MUTUAL HSE CORP ROOSEVELT DRIVE WINFIELD, NJ 106B WAVECREST AVE	07036	0 15500 15500	308745	308745 00 308745	75187 75187 150374	79186 79185 158371	77187 77186 154373
10 22	0 TYPE 6F .0000	2	SCHAUTZ, LAWRENCE/MUTUAL HSE CORP ROOSEVELT DRIVE WINFIELD, N J 108 WAVECREST AVE	07036	0 29900 29900	595578 V1	595578 -25000 570578	138788 138787 277575	146502 146501 293003	142645 142644 285289
10 23.01	0 .0000	2	MUTUAL HSE CORP ROOSEVELT DRIVE WINFIELD, N J 110A WAVECREST AVE	07036	0 17900 17900	356550	356550 00 356550	86829 86828 173657	91447 91446 182893	89138 89137 178275
10 23.02	0 .0000	2	MUTUAL HSE CORP ROOSEVELT DRIVE WINFIELD, N J 110B WAVECREST AVE	07036	0 17900 17900	356550	356550 00 356550	86829 86828 173657	91447 91446 182893	89138 89137 178275
10 23.03	0 .0000	2	MUTUAL HSE CORP ROOSEVELT DRIVE WINFIELD, N J 110C WAVECREST AVE	07036	0 17900 17900	356550	356550 00 356550	86829 86828 173657	91447 91446 182893	89138 89137 178275
10 24.A	0 .0000	2	MUTUAL HSE CORP ROOSEVELT DRIVE WINFIELD, N J 112A WAVECREST AVE	07036	0 14400 14400	286834	286834 00 286834	69851 69851 139702	73566 73566 147132	71709 71708 143417
10 24.B	0 .0000	2	MUTUAL HSE CORP ROOSEVELT DRIVE WINFIELD, N J 112B WAVECREST AVE	07036	0 14400 14400	286834	286834 00 286834	69851 69851 139702	73566 73566 147132	71709 71708 143417
10 25.01	0 .0000	2	MUTUAL HSE CORP ROOSEVELT DRIVE WINFIELD, N J 114A WAVECREST AVE	07036	0 14400 14400	286834	286834 00 286834	69851 69851 139702	73566 73566 147132	71709 71708 143417
10 25.02	0 .0000	2	MUTUAL HSE CORP ROOSEVELT DRIVE WINFIELD, NJ 114B WAVECREST AVE	07036	0 14400 14400	286834	286834 00 286834	69851 69851 139702	73566 73566 147132	71709 71708 143417
11 1.A	0 .0000	2	MUTUAL HSE CORP ROOSEVELT DRIVE WINFIELD, N J 116A WAVECREST AVE	07036	0 17900 17900	356550	356550 00 356550	86829 86828 173657	91447 91446 182893	89138 89137 178275
11 1.B	0 .0000	2	MUTUAL HSE CORP ROOSEVELT DRIVE WINFIELD, N J 116B WAVECREST AVE	07036	0 17900 17900	356550	356550 00 356550	86829 86828 173657	91447 91446 182893	89138 89137 178275
11 1.C	0 .0000	2	WOZNIAK, BARBARA/MUTUAL HSE CORP ROOSEVELT DRIVE WINFIELD, N J 116C WAVECREST AVE	07036	0 17900 17900	356550 S1	356550 -25000 331550	80579 80578 161157	85197 85196 170393	82888 82887 165775
11 2.01	0 .0000	2	MUTUAL HSE CORP ROOSEVELT DRIVE WINFIELD, N J 118A WAVECREST AVE	07036	0 14400 14400	286834	286834 00 286834	69851 69851 139702	73566 73566 147132	71709 71708 143417
11 2.02	0 .0000	2	FORD,JOSEPH/MUTUAL HSE CORP ROOSEVELT DRIVE WINFIELD, N J 118B WAVECREST AVE	07036	0 14400 14400	286834 S1	286834 -25000 261834	63601 63601 127202	67316 67316 134632	65459 65458 130917

239200

4764627

00

75000

4689627

2283103

2406524

2344814

Block No. Lot No. Qualification Account No.	Land Dimensions Building Description Additional Lots Acreage	Prop. Class	Owner's Name Address City State Property Location	Billing Code Zip Code	Land Improvement Exemption Net Total	2019 Property Tax Special Dist	2019 Total Tax Deduction Net Tax	Amt.Billed 2019 1st Q 2nd Q Total	2nd Half 2019 3rd Q 4th Q Total	Preliminary 2020 Tax 1st Q 2nd Q Total
11 3.A	0 .0000	2	MUTUAL HSE CORP ROOSEVELT DRIVE WINFIELD, N J 120A WAVECREST AVE	07036	0 19100 19100	380453	380453 00 380453	92650 92649 185299	97577 97577 195154	95114 95113 190227
11 3.B	0 .0000	2	MUTUAL HSE CORP ROOSEVELT DRIVE WINFIELD, N J 120B WAVECREST AVE	07036	0 19100 19100	380453	380453 00 380453	92650 92649 185299	97577 97577 195154	95114 95113 190227
11 3.C	0 .0000	2	MUTUAL HSE CORP ROOSEVELT DRIVE WINFIELD, N J 120C WAVECREST AVE	07036	0 19100 19100	380453	380453 00 380453	92650 92649 185299	97577 97577 195154	95114 95113 190227
11 3.D	0 .0000	2	HOCKENBURY, JANICE/MUTUAL HSE CORP ROOSEVELT DRIVE WINFIELD, N J 120D WAVECREST AVE	07036	0 19100 19100	380453 D1	380453 -25000 355453	86400 86399 172799	91327 91327 182654	88864 88863 177727
11 5	WMHC BLDG .0000	2	WINFIELD MUTUAL HOUSING CORP ROOSEVELT DRIVE WINFIELD, N J WAVECREST AVE	07036	0 354100 354100	7053318	7053318 00 7053318	1717651 1717650 3435301	1809009 1809008 3618017	1763330 1763329 3526659
11 6	COMM BLDG .0000	4A	WINFIELD MUTUAL HOUSING CORP ROOSEVELT DRIVE WINFIELD, N J WAVECREST AVE	07036	0 1076600 1076600	21444795	21444795 00 21444795	5222318 5222317 10444635	5500080 5500080 11000160	5361199 5361199 10722398
11 8	70 ACRES 70.0000	1	WINFIELD MUTUAL HOUSING CORP ROOSEVELT DRIVE WINFIELD, NJ ENTIRE TOWNSHIP	07036	2634000 0 2634000	52466646	52466646 00 52466646	12776876 12776875 25553751	13456448 13456447 26912895	13116662 13116661 26233323

66703	1328657	00	1328657	642269	686388	664329
-------	---------	----	---------	--------	--------	--------