

[illegible]

[illegible]

1341742

1341742

4694755

00

4694755

Block No. Lot No. Qualification Account No.	Land Dimensions Building Description Additional Lots Acreage	Prop. Class	Owner's Name Address City State Property Location	Billing Code Zip Code	Land Improvements Exemption Net Total	# M	Compl. Mo. Day	Prorated Assessment	Total Real Property Tax	Special Tax	Net Amount of Tax
195 1 QFARM	ROLLBACK	3B	BEER LAND LLC 205 HOLLYDELL AVE SEWELL, NJ AURA RD	00000 08080	510743 0 510743	12		510743	1797815		1797815
195 1.01 QFARM	ROLLBACK	3B	BEER LAND LLC 205 HOLLYDELL AVE SEWELL, NJ RICHWOOD AURA RD	00000 08080	75863 0 75863	12		75863	267038		267038
195 2 QFARM	ROLLBACK	3B	BEER LAND LLC 205 HOLLYDELL AVE SEWELL, NJ ELLIS STREET	00000 08080	456306 0 456306	12		456306	1606197		1606197
196.01 4 QFARM	ROLLBACK	3B	DIMARCO PROPERTIES LLC 1000 CONSHOHOCKEN RD CONSHOHOCKEN, PA AURA RD	19428	206473 0 206473	12		206473	726785		726785

Block No. Lot No. Qualification Account No.	Land Dimensions Building Description Additional Lots Acreage	Prop. Class	Owner's Name Address City State Property Location	Billing Code Zip Code	Land Improvements Exemption Net Total	# M	Compl. Mo. Day	Prorated Assessment	Total Real Property Tax	Special Tax	Net Amount of Tax
34 18	MINI-SPLIT	2	RUTTER, JOLIENNE & SCOTT 43 S DELSEA DR GLASSBORO, NJ 43 S DELSEA DR	00000 08028	0 8500 8500	01	11 01	708	2477		2477
44 18	RENOVATIONS	2	ZWLC LLC 782 CHELSEA GLENN RD CLARKSBORO, NJ 27 S ACADEMY ST	00000 08020	0 12700 12700	01	11 01	1058	3702		3702
197 62	NEW SFD	2	DR HORTON INC NJ 2040 BRIGGS RD SUITE A MT LAUREL, NJ 109 JONAGOLD DR	08054	0 208200 208200	02	10 01	34700	121415		121415
198.01 40	FIN BASEMENT	2	DOWNEY, CHRISTOPHER & GOEHRINGER, C 581 DEFRANCESCO CIR GLASSBORO, NJ 581 DEFRANCESCO CIR	00000 08028	0 11000 11000	02	10 01	1833	6414		6414
378 25	EXEMPT TO TAX	2	LECOMTE, JENNIFER M & JOHN F JR 5 BEDLINGTON PL SEWELL, NJ 202 RULE CT	00000 08080	68500 160800 229300	01	11 09	19108	66859		66859
389.03 13	RENOVATIONS	2	JJ OFF CAMPUS HOUSING LLC 216 N CUMMINGS AVE GLASSBORO, NJ 308 CARPENTER ST	00000 08028	0 18200 18200	01	11 01	1517	5308		5308
389.09 14	FIN BASEMENT	2	GIANNOLA, CHRISTIAN 607 FAIRMOUNT DR GLASSBORO, NJ 607 FAIRMOUNT DR	00000 08028	0 19300 19300	01	11 01	1608	5626		5626
402.01 16	REAR DECK	2	DAGGAN, VICTORIA & NICOLOSI, FRANK 1222 GLEN RIDGE DR GLASSBORO, NJ 1222 GLEN RIDGE DR	00000 08028	0 2600 2600	02	10 01	433	1515		1515
408.04 1 C0017	EXTEND DECK	2	BYRD, JOHN V III 17 WINTERBERRY CT GLASSBORO, NJ 17 WINTERBERRY CT	00000 08028	0 1100 1100	02	10 01	183	640		640
412.21 7	GAZEBO	2	SWEENEY, JOSEPH 1 PINTAIL DR GLASSBORO, NJ 1 PINTAIL DR	08028	0 1900 1900	01	11 01	158	553		553
412.21 48	REAR DECK	2	CENTANZO, DENISE & PETER 55 PINTAIL DR GLASSBORO, NJ 55 PINTAIL DR	08028	0 1300 1300	02	10 01	217	759		759
413.01 30	NEW SFD	2	SHAH, BHAVIKABEN KALPESH & KALPESH 220 WOODCLIFF BLVD MORGANVILLE, NJ 193 MAZZEO DR	00000 07751	0 226100 226100	01	11 14	18842	65928		65928
413.01 33	NEW SFD	2	GAJDA, ANETA J & MARIUSZ 181 MAZZEO DR GLASSBORO, NJ 181 MAZZEO DR	00000 08028	0 214600 214600	01	11 20	17883	62573		62573
413.01 34	NEW SFD	2	MAND, SAWINDRO & SINGH, HARDIP 1614 SENNA DR WILLAIMSTOWN, NJ 177 MAZZEO DR	00000 08094	0 216200 216200	01	11 21	18017	63041		63041

Block No. Lot No. Qualification Account No.	Land Dimensions Building Description Additional Lots Acreage	Prop. Class	Owner's Name Address City State Property Location	Billing Code Zip Code	Land Improvements Exemption Net Total	# M	Compl. Mo. Day	Prorated Assessment	Total Real Property Tax	Special Tax	Net Amount of Tax
413.01 35	NEW SFD	2	CHEBOLU, VIJAY K & JADHAV, VISHAL B 209 JENSEN CT MORGANVILLE, NJ 173 MAZZEO DR	00000 07751	0 226100 226100	01	11 17	18842	65928		65928
413.03 1	NEW SFD	2	BHOLLA, SUNGUNAKAR REDDY & SOTHIVEL 4595 W SPRING CREEK PKWY APT 2428 PLANO, TX 98 ARLOTTA ST	00000 75024	0 226100 226100	01	11 23	18842	65928		65928
413.03 2	NEW SFD	2	PATEL, AMI & NILESH A 635 WOOD AVE EDISON, NJ 96 ARLOTTA ST	00000 08820	0 216200 216200	02	10 23	36033	126079		126079
413.03 3	NEW SFD	2	ELLAPPAN, SUBHASHINI & SATISHKUMAR, 94 ARLOTTA ST GLASSBORO, NJ 94 ARLOTTA ST	00000 08028	0 216200 216200	02	10 17	36033	126079		126079
413.03 4	NEW SFD	2	SRI VINAYAK ENTERPRISE LLC 1 ARROWWOOD LN MELVILLE, NY 92 ARLOTTA ST	00000 11747	0 214600 214600	02	10 19	35767	125149		125149
413.03 5	NEW SFD	2	OSUAGWU, NNAMDI 90 ARLOTTA ST GLASSBORO, NJ 90 ARLOTTA ST	00000 08028	0 216200 216200	01	11 21	18017	63041		63041
413.03 6	NEW SFD	2	MEKHAIL, DEBORAH T PIEVE & RAMEZ FA 86 ARLOTTA ST GLASSBORO, NJ 86 ARLOTTA ST	00000 08028	0 226100 226100	02	10 03	37683	131853		131853

Block No. Lot No. Qualification Account No.	Land Dimensions Building Description Additional Lots Acreage	Prop. Class	Owner's Name Address City State Property Location	Billing Code Zip Code	Land Improvements Exemption Net Total	# M	Compl. Mo. Day	Prorated Assessment	Total Real Property Tax	Special Tax	Net Amount of Tax
4 3	STUDENT HOUSING	4A	E & K PROPERTIES LLC 411 N MAIN ST GLASSBORO, NJ 111 SILVER AVE	00000 08028	0 387500 387500	12	12 01	387500	1364000		1364000
5 2	FIN BASEMENT	2	9 SILVER AVENUE LLC 44 EXECUTIVE BLVD STE 204 ELMSFORD NY 9 SILVER AVE	00000 10523	0 8400 8400	12	12 01	8400	29568		29568
14 1	RENO UNIT 1	2	NEAL-MINK, CHEVON & MATTHEW 107 KOHLMYER DR PENNSAUKEN, NJ 302 N MAIN ST	00000 08110	0 13500 13500	10	02 01	11250	39600		39600
14 1	RENO UNIT 2	2	NEAL-MINK, CHEVON & MATTHEW 107 KOHLMYER DR PENNSAUKEN, NJ 302 N MAIN ST	00000 08110	0 15600 15600	06	06 01	7800	27456		27456
30 21	RENOVATIONS	2	M & AQ FIX & FLIP LLC 739 KNICKERBOCKER AVE #3 BROOKLYN, NY 35 N DELSEA DR	00000 11221	0 20100 20100	03	09 01	5025	17688		17688
31.01 5	DECK	2	REYNOLDS, GEORGE 214 E NEW ST GLASSBORO, NJ 214 E NEW ST	08028	0 1800 1800	04	08 01	600	2112		2112
31.02 13	KITCHEN RENO	2	ALEXANDER, SHELLEY 29 LIBERTY ST GLASSBORO, NJ 29 LIBERTY ST	08028	0 13100 13100	03	09 01	3275	11528		11528
32 15	RENOVATIONS	2	KAMET INVESTMENTS LLC 2206 TIIU CT TOMAS RIVER, NJ 14 N DELSEA DR	00000 08755	0 46000 46000	12	12 01	46000	161920		161920
34 18	MINI-SPLIT	2	RUTTER, JOLIENNE & SCOTT 43 S DELSEA DR GLASSBORO, NJ 43 S DELSEA DR	00000 08028	0 8500 8500	12	12 01	8500	29920		29920
44 18	RENOVATIONS	2	ZWLC LLC 782 CHELSEA GLENN RD CLARKSBORO, NJ 27 S ACADEMY ST	00000 08020	0 12700 12700	12	12 01	12700	44704		44704
44 22.01	RENOVATIONS	2	TIMOTHY TONCZYCZYN LLC 55 WATERFORD RD HAMMONTON, NJ 15 S ACADEMY ST	00000 08037	0 26300 26300	03	09 01	6575	23144		23144
45 14	RENOVATIONS	2	ZWLC LLC 782 CHELSEA GLENN RD CLARKSBORO, NJ 110 S MAIN ST	00000 08020	0 25500 25500	11	01 01	23375	82280		82280
45 18	RENOVATIONS	2	SEQUOIA REALTY GROUP LLC 16 LONGMAN ST TOMS RIVER, NJ 38 S MAIN ST	00000 08753	0 8800 8800	04	08 01	2933	10324		10324
48 2	KITCHEN RENO+	2	MCHENRY, SHEPPARD W IV 552 RAMBLING DRIVE CIR WELLINGTON, FL 20-22 WILMER ST	33414	0 23500 23500	12	12 01	23500	82720		82720

Block No. Lot No. Qualification Account No.	Land Dimensions Building Description Additional Lots Acreage	Prop. Class	Owner's Name Address City State Property Location	Billing Code Zip Code	Land Improvements Exemption Net Total	# M	Compl. Mo. Day	Prorated Assessment	Total Real Property Tax	Special Tax	Net Amount of Tax
51 7	RENOVATIONS	2	BRITTON, BAILEY & WARRINGTON, CHRIS 217 S MAIN ST GLASSBORO, NJ 217 S MAIN ST	00000 08028	0 28400 28400	12	12 01	28400	99968		99968
53.01 20	RENOVATIONS 20.01	2	CANARA ENTERPRISES LLC % SABAL PROP 5 PENDLETON CT MEDFORD, NJ 146-150 S ACADEMY ST	00000 08055	0 17400 17400	09	03 01	13050	45936		45936
55 49	CENTRAL AIR 50,51	2	PARKS, GEORGE FRANKLIN I & SENDLER, 122 EAST BLVD GLASSBORO, NJ 122 EAST BLVD	00000 08028	0 3100 3100	04	08 01	1033	3636		3636
60 17	NEW SFD	2	BRIDDELL, ANTHONY 6 GLASSBORO AVE GLASSBORO, NJ 6 GLASSBORO AVE	00000 08028	0 205100 205100	08	04 01	136733	481300		481300
61 1	RENOVATIONS	2	BLUFORD, MELISSA & MICHAEL DWANE 121 UNION ST GLASSBORO, NJ 121 UNION ST	00000 08028	0 4300 4300	06	06 01	2150	7568		7568
68 10	RENOVATIONS	2	MCMILLAN, JOSHUA 219 WILMER ST GLASSBORO, NJ 219 WILMER ST	00000 08028	0 23400 23400	04	08 01	7800	27456		27456
76 8	RENOVATIONS	2	LP PROPERTY SOLUTIONS LLC PO BOX 8821 COLLINGSWOOD, NJ 106 ELLIS ST	00000 08108	0 40600 40600	05	07 01	16917	59548		59548
76 13	RENO 217	2	WENG, ZECHAO 215-217 OAKWOOD AVE GLASSBORO, NJ 215-217 OAKWOOD AVE	00000 08028	0 29100 29100	05	07 01	12125	42680		42680
81 2	CENTRAL AIR	2	419 VICTORIA STREET LLC 37 VAN TINES LANE OLD BRIDGE, NJ 419 VICTORIA ST	00000 08837	0 2800 2800	04	08 01	933	3284		3284
82 1	BATHROOM	2	LP PROPERTY SOLUTIONS LLC PO BOX 1382 WILLIAMSTOWN, NJ 108 HOLLY ST	00000 08094	0 8600 8600	04	08 01	2867	10092		10092
83 12	BASEMENT ALTER	2	335 OAKWOOD LLC 725 N MAIN STREET SUITE C GLASSBORO, NJ 335 OAKWOOD AVE	00000 08028	0 3000 3000	03	09 01	750	2640		2640
86 20.01	RENOVATIONS	2	BANGS, ERIK JOSEPH 503 ELLIS ST GLASSBORO, NJ 503 ELLIS ST	00000 08028	0 12700 12700	10	02 01	10583	37252		37252
87 5	CENTRAL AIR 6	2	MALNEEDI, SWADESH H 81 LINCOLN ST EAST HANOVER, NJ 10 CORNELL RD	00000 07936	0 3700 3700	12	12 01	3700	13024		13024
87 21	RENOVATIONS	2	ONORATO HOLDINGS LLC 3750 CANTERBURY LANE VINELAND, NJ 9 DEPTFORD RD	00000 08361	0 17000 17000	06	06 01	8500	29920		29920

Block No. Lot No. Qualification Account No.	Land Dimensions Building Description Additional Lots Acreage	Prop. Class	Owner's Name Address City State Property Location	Billing Code Zip Code	Land Improvements Exemption Net Total	# M	Compl. Mo. Day	Prorated Assessment	Total Real Property Tax	Special Tax	Net Amount of Tax
88 10.01	FIN BASEMENT	2	CAREFREE LIVING LLC 220 MAIN ST BOX 253 RANCOCAS, NJ 122 CORNELL RD	00000 08073	0 6900 6900	04	08 01	2300	8096		8096
88 12.01	STUDENT HOUSING	4A	501 COLUMBIA LLC 3501 D'IPPOLITO DR VINELAND, NJ 501 S COLUMBIA RD	00000 08360	0 352700 352700	03	09 01	88175	310376		310376
99 12	FRONT PORCH	2	BERRY, JAY L ET UX 17 GEORGETOWN RD GLASSBORO, NJ 17 GEORGETOWN RD	00000 08028	0 1600 1600	04	08 01	533	1876		1876
104 14	INTERIOR ALTER 15	2	ANU SELF EMPLOYED 401K PLAN 181 CANTERBURY RD MT LAUREL, NJ 215-17 DICKINSON RD	00000 08054	0 16600 16600	04	08 01	5533	19476		19476
106 11	FINISHED ATTIC	2	KOLYCHEV, ANDREY B & SHOROKHOVA, OL 21 WEST SPLIT ROCK DR CHERRY HILL, NJ 115 UNIVERSITY BLVD	08003	0 10600 10600	09	03 01	7950	27984		27984
109 5.01	CENTRAL AIR 6	2	210 SWARTHMORE LLC 725 N MAIN ST SUITE C GLASSBORO, NJ 210 SWARTHMORE RD	00000 08028	0 4300 4300	04	08 01	1433	5044		5044
112 1	RENOVATIONS	2	AANDM RENTALS LLC 292 SPRING BEAUTY DR WILLIAMSTOWN, NJ 401 N YALE RD	00000 08094	0 22700 22700	09	03 01	17025	59928		59928
112 1	FIN BASEMENT	2	AANDM RENTALS LLC 292 SPRING BEAUTY DR WILLIAMSTOWN, NJ 401 N YALE RD	00000 08094	0 10500 10500	04	08 01	3500	12320		12320
115 8	KIT RENO	2	TOTOL HOLDINGS LLC PO BOX 667 TURNERSVILLE, NJ 321 SWARTHMORE RD	00000 08012	0 9600 9600	06	06 01	4800	16896		16896
121 6	FIN BASEMENT 7.01	2	CALTABIANO, CATHLEEN & JOSEPH 310 ALLOWAY FRIESBURG RD BRIDGETON, NJ 425 DICKINSON RD	00000 08302	0 7800 7800	08	04 01	5200	18304		18304
124 9	MINI-SPLIT	2	BROWN, KATHLEEN S 224 DICKINSON RD GLASSBORO, NJ 224 DICKINSON RD	00000 08028	0 2800 2800	09	03 01	2100	7392		7392
129 8	EP MINI-SPLIT	2	HARDER, FRANK J JR & RITA M 423 CORNELL RD GLASSBORO, NJ 423 CORNELL RD	00000 08028	0 1300 1300	12	12 01	1300	4576		4576
131 1	INT RENO	2	YORKO, JENNA ELISE 211 PENNSYLVANIA RD GLASSBORO, NJ 211 PENNSYLVANIA RD	00000 08028	0 9700 9700	11	01 01	8892	31300		31300
133 6	2ND FLR RENO	2	MAI, GLENDA R & NGUYEN, THONG D 1017 MURRAY AVE CHERRY HILL NJ 408 CORNELL RD	00000 08002	0 16800 16800	09	03 01	12600	44352		44352

Block No. Lot No. Qualification Account No.	Land Dimensions Building Description Additional Lots Acreage	Prop. Class	Owner's Name Address City State Property Location	Billing Code Zip Code	Land Improvements Exemption Net Total	# M	Compl. Mo. Day	Prorated Assessment	Total Real Property Tax	Special Tax	Net Amount of Tax
133 8	MINI-SPLIT	2	HOFFER, ROBERT L & SHIRLEY 419 CORNELL RD GLASSBORO, NJ 410 CORNELL RD	00000 08028	0 2700 2700	09	03 01	2025	7128		7128
191 19	SIDE DECK 20,21	2	MCDONALD, ANTHONY & ROCCA, RITA L 126 EVERGREEN PKWY GLASSBORO, NJ 126 EVERGREEN PKWY	00000 08028	0 1600 1600	09	03 01	1200	4224		4224
191 23	RENOVATIONS 22,24,25,26	2	LASALA, ADRIEL & REHEUSER, SIOBHAN 130 EVERGREEN PKWY GLASSBORO, NJ 130 EVERGREEN PKWY	00000 08028	0 72900 72900	04	08 01	24300	85536		85536
194 58	DECK 59,60,61	2	GARRISON, WALTER P II & LIRIA M 620 KENTUCKY AVE GLASSBORO, NJ 620 KENTUCKY AVE	00000 08028	0 2000 2000	08	04 01	1333	4692		4692
194 134	CENTRAL AIR 135,136,137,138,139	2	CALO, DENA B & FRANK F III 4340 MCCLARY CT CHARLOTTESVILLE, VA 130 PEACE LN	00000 22911	0 3900 3900	11	01 01	3575	12584		12584
197 1	NEW SFD	2	SCHETTER, ERIC M 100 JONAGOLD DR GLASSBORO, NJ 100 JONAGOLD DR	00000 08028	0 211000 211000	11	01 01	193417	680828		680828
197 2	NEW SFD	2	LEKKALAPUDI, JYOTHI LAKSHMI 3801 SW LAYTON RD BENTONVILLE, AR 102 JONAGOLD DR	00000 72713	0 204800 204800	11	01 01	187733	660820		660820
197 3	NEW SFD	2	CHINTAREDDY, PRUDVI KUMAR 49 WAVERLY PL SOUTH BRUNSWICK TWP, NJ 104 JONAGOLD DR	00000 08852	0 204800 204800	11	01 01	187733	660820		660820
197 4	NEW SFD	2	PACIFICO, GINA & TSAFOS, JENA MARIA 106 JONAGOLD DR GLASSBORO, NJ 106 JONAGOLD DR	00000 08028	0 204800 204800	10	02 01	170667	600748		600748
197 5	NEW SFD	2	KONDRAJU, SAI KIRAN & TADIMETI, ANU 42657 BURBANK TERRACE STERLING, VA 108 JONAGOLD DR	00000 20166	0 211000 211000	11	01 01	193417	680828		680828
197 6	NEW SFD	2	SALEH, MOHAMED K 110 JONAGOLD DR GLASSBORO, NJ 110 JONAGOLD DR	00000 08028	0 211000 211000	10	02 01	175833	618932		618932
197 7	NEW SFD	2	ADDEPALLI, HAARIKA 105 SHIELDS CT SOUTH BRUNSWICK TWP, NJ 112 JONAGOLD DR	00000 08852	0 204800 204800	09	03 01	153600	540672		540672
197 8	NEW SFD	2	VEERAPANENI, SINDHU 42 STETSON ST BRAINTREE, MA 114 JONAGOLD DR	00000 02184	0 204800 204800	10	02 01	170667	600748		600748
197 9	NEW SFD	2	CHAKKA, VEERA N & TADIKONDA, VENUGO 42 POTOMAC AVE MONROE, NJ 116 JONAGOLD DR	00000 08831	0 205000 205000	10	02 01	170833	601332		601332

Block No. Lot No. Qualification Account No.	Land Dimensions Building Description Additional Lots Acreage	Prop. Class	Owner's Name Address City State Property Location	Billing Code Zip Code	Land Improvements Exemption Net Total	# M	Compl. Mo. Day	Prorated Assessment	Total Real Property Tax	Special Tax	Net Amount of Tax
197 10	NEW SFD	2	YERRAMANENI, ANIL KUMAR & LAVANYA 1411 CHARLESTON DR MONROE, NJ 118 JONAGOLD DR	00000 08831	0 211000 211000	10	02 01	175833	618932		618932
197 11	NEW SFD	2	MUNDLAPATI, RAVI R 202 MACOUN WAY GLASSBORO, NJ 202 MACOUN WAY	00000 08028	0 207100 207100	08	04 01	138067	485996		485996
197 12	NEW SFD	2	BAJPAY, SHIVAL & SETHI, DIVYA 204 MACOUN WAY GLASSBORO, NJ 204 MACOUN WAY	00000 08028	0 201100 201100	08	04 01	134067	471916		471916
197 13	NEW SFD	2	LOHAN, ADITI & TEWATIA, SIDHARTH 2 KRISTINA COURT EAST BRUNSWICK, NJ 206 MACOUN WAY	00000 08816	0 201100 201100	07	05 01	117308	412924		412924
197 14	NEW SFD	2	PATHI, KRISHNAVE 8 CHRISTINALYNN DR MONROE, NJ 208 MACOUN WAY	00000 08831	0 201100 201100	08	04 01	134067	471916		471916
197 15	NEW SFD	2	KOLLURI, KODANDA RAMAIAH 25 NOTTINGHAM WAY MT LAUREL, NJ 210 MACOUN WAY	00000 08054	0 207100 207100	08	04 01	138067	485996		485996
197 16	NEW SFD	2	SV GROUP INVESTMENTS LLC 3004 DELMONICO ST CHALFONT, PA 212 MACOUN WAY	00000 18914	0 207100 207100	06	06 01	103550	364496		364496
197 17	NEW SFD	2	BAJPAY, SHIVAL & SETHI, DIVYA 214 MACOUN WAY GLASSBORO, NJ 214 MACOUN WAY	00000 08028	0 201000 201000	06	06 01	100500	353760		353760
197 18	NEW SFD	2	SIKDAR, RAJIV 14 GUY DR EAST BRUNSWICK, NJ 216 MACOUN WAY	00000 08816	0 201000 201000	06	06 01	100500	353760		353760
197 19	NEW SFD	2	CHOCKALINGAM, MURALIDHARAN & MURALI 21 ROSEWOOD COURT WEST WINDSOR, NJ 218 MACOUN WAY	00000 08550	0 201000 201000	06	06 01	100500	353760		353760
197 20	NEW SFD	2	KETHIDI, APOORVA & JYOTHI 220 MACOUN WAY GLASSBORO, NJ 220 MACOUN WAY	00000 08028	0 201000 201000	06	06 01	100500	353760		353760
197 21	NEW SFD	2	DRUMMY, MICHAEL M & MARZIALE, JUDIT 222 MACOUN WAY GLASSBORO, NJ 222 MACOUN WAY	00000 08028	0 207100 207100	06	06 01	103550	364496		364496
197 27	NEW SFD	2	JAYMAN TRUST 234 MACOUN WAY GLASSBORO, NJ 234 MACOUN WAY	00000 08028	0 207100 207100	04	08 01	69033	242996		242996
197 28	NEW SFD	2	SIKDAR, RAJIV & SINGH, NITU 14 GUY DRIVE EAST BRUNSWICK, NJ 236 MACOUN WAY	00000 08816	0 201100 201100	04	08 01	67033	235956		235956

Block No. Lot No. Qualification Account No.	Land Dimensions Building Description Additional Lots Acreage	Prop. Class	Owner's Name Address City State Property Location	Billing Code Zip Code	Land Improvements Exemption Net Total	# M	Compl. Mo. Day	Prorated Assessment	Total Real Property Tax	Special Tax	Net Amount of Tax
197 29	NEW SFD	2	DORASWAMY, ANITHA & KANCHERLA, MAHI 20 LIBERTY WAY MONROE TWP, NJ 238 MACOUN WAY	00000 08831	0 201100 201100	04	08 01	67033	235956		235956
197 30	NEW SFD	2	AHMAD, FARIA M 240 MACOUN WAY GLASSBORO, NJ 240 MACOUN WAY	00000 08028	0 201100 201100	04	08 01	67033	235956		235956
197 31	NEW SFD	2	DR HORTON INC NJ 2040 BRIGGS RD SUITE A MT LAUREL, NJ 242 MACOUN WAY	00000 08054	0 207100 207100	04	08 01	69033	242996		242996
197 62	NEW SFD	2	DR HORTON INC NJ 2040 BRIGGS RD SUITE A MT LAUREL, NJ 109 JONAGOLD DR	08054	0 208200 208200	12	12 01	208200	732864		732864
197.05 47	EXEMPT TO TAX	2	ANZIVINO, FRANCIS P & LINDA M 319 GRANDE BLVD GLASSBORO, NJ 319 GRANDE BLVD	00000 08028	52100 191700 243800	04	08 13	81267	286060		286060
197.12 1	NEW SFD	2	ANTONELLI, ANITA LYNN 287 MACOUN WAY GLASSBORO, NJ 287 MACOUN WAY	00000 08028	0 207100 207100	08	04 01	138067	485996		485996
197.12 2	NEW SFD	2	NAGIREDDY, SATISH C 11 BOUDLER BROOK COURT BELLE MEAD, NJ 289 MACOUN WAY	00000 08502	0 201100 201100	08	04 01	134067	471916		471916
197.12 3	NEW SFD	2	CHANDRASEKARAN, GANESH & MEENAKSHI 28 STAR BOARD WAY MT LAUREL, NJ 291 MACOUN WAY	00000 08054	0 201100 201100	08	04 01	134067	471916		471916
197.12 4	NEW SFD	2	YALAMANCHILI, KISHORE K & RAMANA RA 6 BOGART DR BRIDGEWATER, NJ 293 MACOUN WAY	00000 08807	0 207100 207100	08	04 01	138067	485996		485996
197.12 9	NEW SFD	2	CRUZ-SHARPE, FELICIA V & SHARPE, KH 209 MACOUN WAY GLASSBORO, NJ 209 MACOUN WAY	00000 08028	0 207100 207100	07	05 01	120808	425244		425244
197.12 10	NEW SFD	2	BEERAVELLI, SATYAPAL & KALVA, ANUSH 32 PERIWINKLE DR MONROE, NJ 211 MACOUN WAY	00000 08831	0 201100 201100	06	06 01	100550	353936		353936
197.12 11	NEW SFD	2	PRATHIPATI, BHAVANI & VINOD KIMAR 24 DONALD AVE KENDALL PARK, NJ 213 MACOUN WAY	00000 08824	0 201100 201100	07	05 01	117308	412924		412924
197.12 12	NEW SFD	2	LEKKALA, JOTSNA 55 HARTWICK DR SKILLMAN, NJ 215 MACOUN WAY	00000 08558	0 201100 201100	07	05 01	117308	412924		412924
197.12 13	NEW SFD	2	SRINIVASAN, PRASSANNA V 32 DONALD AVE SOUTH BRUNSWICK TWP, NJ 217 MACOUN WAY	00000 08824	0 201100 201100	07	05 01	117308	412924		412924

Block No. Lot No. Qualification Account No.	Land Dimensions Building Description Additional Lots Acreage	Prop. Class	Owner's Name Address City State Property Location	Billing Code Zip Code	Land Improvements Exemption Net Total	# M	Compl. Mo. Day	Prorated Assessment	Total Real Property Tax	Special Tax	Net Amount of Tax
197.12 14	NEW SFD	2	MILLER, MARIAH ALEXUS 219 MACOUN WAY GLASSBORO, NJ 219 MACOUN WAY	00000 08028	0 207100 207100	07	05 01	120808	425244		425244
197.12 15	NEW SFD	2	BHAVANAM, VENKATA PHANINDRA 235 MACOUN WAY GLASSBORO, NJ 235 MACOUN WAY	00000 08028	0 207100 207100	05	07 01	86292	303748		303748
197.12 16	NEW SFD	2	GEEDHARA, NAGABHUSHANA REDD & GUDUR 4 ROCKINGHAM DR MONMOUTH JUNCTION, NJ 237 MACOUN WAY	00000 08852	0 201100 201100	05	07 01	83792	294948		294948
197.12 17	NEW SFD	2	NEST EGG HOMES LLC 239 MACOUN WAY GLASSBORO, NJ 239 MACOUN WAY	00000 08028	0 201100 201100	05	07 01	83792	294948		294948
197.12 18	NEW SFD	2	DESIERE, ASHLEY P & DOULIS, PETER A 241 MACOUN WAY GLASSBORO, NJ 241 MACOUN WAY	00000 08028	0 207100 207100	05	07 01	86292	303748		303748
198.01 21	FIN BASEMENT	2	UNDERWOOD, DESIREE N 454 WISTAR PL GLASSBORO, NJ 454 WISTAR PL	00000 08028	0 14500 14500	05	07 01	6042	21268		21268
198.01 35	REAR DECK	2	SIMPSON, CARRERA 484 SALTER CT GLASSBORO, NJ 484 SALTER CT	00000 08028	0 1800 1800	11	01 01	1650	5808		5808
198.01 40	FIN BASEMENT	2	DOWNEY, CHRISTOPHER & GOEHRINGER, C 581 DEFRANCESCO CIR GLASSBORO, NJ 581 DEFRANCESCO CIR	00000 08028	0 11000 11000	12	12 01	11000	38720		38720
198.10 3	NEW SFD	2	YERRAMANENI, ANIL KUMAR & LAVANYA 1411 CHARLESTON DR MONROE, NJ 535 N PALACE DR	00000 08831	0 196900 196900	08	04 01	131267	462060		462060
198.10 4	NEW SFD	2	PRABHAKAR, NAGARATHNA & SRINIVAS, P 531 N PALACE DR GLASSBORO, NJ 531 N PALACE DR	00000 08028	0 191100 191100	08	04 01	127400	448448		448448
198.10 5	NEW SFD	2	ARJULA, ANISH & SARITHA D 28 SKEBA DR MONROE TWP, NJ 527 N PALACE DR	00000 08831	0 191100 191100	07	05 01	111475	392392		392392
198.10 6	NEW SFD	2	KRISHNASAMY, PRIYATHARSHINI 523 N PALACE DR GLASSBORO, NJ 523 N PALACE DR	00000 08028	0 196900 196900	07	05 01	114858	404300		404300
198.10 7	NEW SFD	2	ROSS, CHRISTOPHER JOSEP & VILLASIN, 519 N PALACE DR GLASSBORO, NJ 519 N PALACE DR	00000 08028	0 196900 196900	07	05 01	114858	404300		404300
198.10 8	NEW SFD	2	LEKKALA, JOTSNA & NATHALA, LINGA R 55 HARTWICK DR SKILLMAN, NJ 515 N PALACE DR	00000 08558	0 191100 191100	06	06 01	95550	336336		336336

Block No. Lot No. Qualification Account No.	Land Dimensions Building Description Additional Lots Acreage	Prop. Class	Owner's Name Address City State Property Location	Billing Code Zip Code	Land Improvements Exemption Net Total	# M	Compl. Mo. Day	Prorated Assessment	Total Real Property Tax	Special Tax	Net Amount of Tax
198.10 9	NEW SFD	2	DURVASULU, MOHAN BABU TALLUR & LEKK 15 PLEASANT VALLEY WAY BOONTON, NJ 511 N PALACE DR	00000 07005	0 191100 191100	07	05 01	111475	392392		392392
198.10 10	NEW SFD	2	CSONTOS, DAVID M 507 N PALACE DR GLASSBORO, NJ 507 N PALACE DR	00000 08028	0 196900 196900	07	05 01	114858	404300		404300
198.10 11	NEW SFD	2	CONNER, JAMES E JR 505 RT 168 UNIT B TURNERSVILLE, NJ 503 N PALACE DR	00000 08012	0 196900 196900	04	08 01	65633	231028		231028
198.10 12	NEW SFD	2	AMBATI, MANASA & CHALASANI, VIKRANT 1706 GEORGETOWN DR MONROE TWP, NJ 499 N PALACE DR	00000 08831	0 191100 191100	04	08 01	63700	224224		224224
198.10 13	NEW SFD	2	AROCKIARAJ, AGNEL BESTUS & BESTUS, 17 RENNES ST PINE BROOK, NJ 495 N PALACE DR	00000 07058	0 191100 191100	04	08 01	63700	224224		224224
198.10 14	NEW SFD	2	BARBETTA, FRANCESCA A & NICHOLAS J 491 N PALACE DR GLASSBORO, NJ 491 N PALACE DR	00000 08028	0 196900 196900	04	08 01	65633	231028		231028
198.10 15	NEW SFD	2	DR HORTON INC NJ 2040 BRIGGS RD STE A MT LAUREL, NJ 487 N PALACE DR	08054	0 196900 196900	03	09 01	49225	173272		173272
198.10 16	NEW SFD	2	KEERTHIPATI, UDAY KUMAR RAJU 483 N PALACE DR GLASSBORO, NJ 483 N PALACE DR	00000 08028	0 191100 191100	03	09 01	47775	168168		168168
198.10 17	NEW SFD	2	DR HORTON INC NJ 2040 BRIGGS RD STE A MT LAUREL, NJ 479 N PALACE DR	08054	0 191100 191100	03	09 01	47775	168168		168168
198.10 18	NEW SFD	2	DAVIS, AMBER N 477 N PALACE DR GLASSBORO, NJ 477 N PALACE DR	00000 08028	0 196900 196900	03	09 01	49225	173272		173272
198.10 19	NEW SFD	2	DR HORTON INC NJ 2040 BRIGGS RD STE A MT LAUREL, NJ 1113 FOSTER DR	08054	0 196900 196900	03	09 01	49225	173272		173272
198.10 20	NEW SFD	2	DR HORTON INC NJ 2040 BRIGGS RD STE A MT LAUREL, NJ 1109 FOSTER DR	08054	0 191100 191100	03	09 01	47775	168168		168168
198.10 21	NEW SFD	2	DR HORTON INC NJ 2040 BRIGGS RD STE A MT LAUREL, NJ 1105 FOSTER DR	08054	0 196900 196900	03	09 01	49225	173272		173272
216 9	REAR DECK 10,11	2	CROMARTIE, PETER N 414 EVERGREEN PKWY GLASSBORO, NJ 414 EVERGREEN PKWY	08028	0 2600 2600	04	08 01	867	3052		3052

Block No. Lot No. Qualification Account No.	Land Dimensions Building Description Additional Lots Acreage	Prop. Class	Owner's Name Address City State Property Location	Billing Code Zip Code	Land Improvements Exemption Net Total	# M	Compl. Mo. Day	Prorated Assessment	Total Real Property Tax	Special Tax	Net Amount of Tax
361 5	EXEMPT TO TAX	1	CROSSROADS VILLAGE LLC 33 PINTAIL DRIVE GLASSBORO, NJ 550 MULLICA HILL RD	08028	652000 0 652000	08	04 01	434667	1530028		1530028
377 9	INT RENO	2	GWALTHNEY, DAVID L & ROSEMARIE T 116 DUBOIS RD GLASSBORO, NJ 116 DUBOIS RD	00000 08028	0 7400 7400	10	02 09	6167	21708		21708
377 11	KITCHEN RENO	2	AKILLI, KARDELEN & SIVRI, GULER 115 LAKESIDE DR GLASSBORO, NJ 115 LAKESIDE DR	00000 08028	0 11400 11400	05	07 01	4750	16720		16720
378 2	REAR DECK	2	OZDEMIR, DERMAN 1208 WOODRUFF RD GLASSBORO, NJ 1208 WOODRUFF RD	00000 08028	0 2300 2300	06	06 01	1150	4048		4048
378 25	EXEMPT TO TAX	2	LECOMTE, JENNIFER M & JOHN F JR 5 BEDLINGTON PL SEWELL, NJ 202 RULE CT	00000 08080	68500 160800 229300	12	12 01	229300	807136		807136
381 22	RENOVATIONS	2	PIPITONE, ANGELO & DARLENE 416 S CUMMINGS AVE GLASSBORO, NJ 416 S CUMMINGS AVE	00000 08028	0 13100 13100	07	05 01	7642	26900		26900
383 7	NEW SFD	2	1212 CEDAR AVENUE LLC 22 INDIAN KING DR CHERRY HILL, NJ 1212 CEDAR AVE	00000 08003	0 213300 213300	05	07 01	88875	312840		312840
389 30	BASEMENT RENO	2	JWISELEY INVESTMENTS LLC PO BOX 593 COLLINGSWOOD, NJ 9 WILLIAMSBURG CT	00000 08108	0 3600 3600	04	08 01	1200	4224		4224
389.01 8	BASEMENT RENO	2	ALLEN, BRAD JR 5 WILSON AVE GLASSBORO, NJ 5 WILSON AVE	00000 08028	0 11300 11300	03	09 01	2825	9944		9944
389.03 13	RENOVATIONS	2	JJ OFF CAMPUS HOUSING LLC 216 N CUMMINGS AVE GLASSBORO, NJ 308 CARPENTER ST	00000 08028	0 18200 18200	12	12 01	18200	64064		64064
389.09 14	FIN BASEMENT	2	GIANNOLA, CHRISTIAN 607 FAIRMOUNT DR GLASSBORO, NJ 607 FAIRMOUNT DR	00000 08028	0 19300 19300	12	12 01	19300	67936		67936
395 13	INT RENO	2	DOUTHITT, CHRISTINE E & WILLIAMS, D 1111 GLEN LAKE BLVD PITMAN, NJ 1111 GLEN LAKE BLVD	00000 08071	0 9100 9100	11	01 01	8342	29364		29364
400 10	REHAB 3RD FLR 11	2	CRISPIN, JONATHAN S & MORGAN K 35 JEFFERSON AVE PITMAN, NJ 35 JEFFERSON AVE	08071	0 37500 37500	04	08 01	12500	44000		44000
401 8	FRONT PORCH	2	VILLARI, JENNIFER M 3 MADISON AVE PITMAN, NJ 3 MADISON AVE	00000 08071	0 900 900	04	08 01	300	1056		1056

Block No. Lot No. Qualification Account No.	Land Dimensions Building Description Additional Lots Acreage	Prop. Class	Owner's Name Address City State Property Location	Billing Code Zip Code	Land Improvements Exemption Net Total	# M	Compl. Mo. Day	Prorated Assessment	Total Real Property Tax	Special Tax	Net Amount of Tax
402.01 5	RENOVATIONS	2	BROCCO, NICHOLAS 932 N MAIN ST GLASSBORO, NJ 932 N MAIN ST	00000 08028	0 10000 10000	09	03 01	7500	26400		26400
402.01 16	REAR DECK	2	DAGGAN, VICTORIA & NICOLOSI, FRANK 1222 GLEN RIDGE DR GLASSBORO, NJ 1222 GLEN RIDGE DR	00000 08028	0 2600 2600	12	12 01	2600	9152		9152
402.01 27.01	MINI-SPLIT	2	GLENNIE, SANDRA A 101 FAIRVIEW DR GLASSBORO, NJ 101 FAIRVIEW DR	00000 08028	0 2600 2600	03	09 01	650	2288		2288
408.04 1 C0017	EXTEND DECK	2	BYRD, JOHN V III 17 WINTERBERRY CT GLASSBORO, NJ 17 WINTERBERRY CT	00000 08028	0 1100 1100	12	12 01	1100	3872		3872
408.04 1 C0102	RENOVATIONS	2	COLNA, JORDAN 102 YELLOWWOOD CT GLASSBORO, NJ 102 YELLOWWOOD CT	00000 08028	0 15600 15600	10	02 01	13000	45760		45760
408.06 48	INTERIOR RENO	2	107 CHURCH STREET GLASSBORO LLC 2010 STANGER AVE WILLIAMSTOWN, NJ 2 KATHERINE CT	00000 08094	0 15200 15200	04	08 01	5067	17836		17836
408.12 7	DECK + PORCH	2	HILL, NANCY J 210 VERMILLION LN GLASSBORO, NJ 210 VERMILLION LN	00000 08028	0 10200 10200	03	09 01	2550	8976		8976
408.21 18	ADDITION + RENO	2	MINNER, HOLLY & NICHOLAS 102 NURSERY DR GLASSBORO, NJ 102 NURSERY DR	00000 08028	0 22600 22600	10	02 01	18833	66292		66292
408.25 1	FIN BASEMENT	2	BARATTA, MICHAEL J & ELEFTHERIOU, E 213 CREEK DRIVE GLASSBORO, NJ 213 CREEK DR	00000 08028	0 9700 9700	06	06 01	4850	17072		17072
411.03 8	RENOVATIONS	2	RAMIREZ, ROLANDO A ROQUE 316 MARKET PL GLASSBORO, NJ 316 MARKET PL	00000 08028	0 17600 17600	11	01 01	16133	56788		56788
411.15 9	KITCHEN RENO	2	LAURIA, JUDI 104 HETTON CT GLASSBORO, NJ 104 HETTON CT	00000 08028	0 4200 4200	03	09 01	1050	3696		3696
411.24 18.03	REAR DECK	2	NUNEZ, BENJAMIN & BRANDY 531 FISH POND RD GLASSBORO, NJ 531 FISHPOND RD	00000 08028	0 800 800	07	05 01	467	1644		1644
412.02 6	ADDL FIN BSMT	2	DOUBLE MOONSHADOW LLC 1015 E TAMPA AVE CHERRY HILL, NJ 217 OVERBROOK AVE	00000 08034	0 4100 4100	05	07 01	1708	6012		6012
412.03 5	RENOVATIONS	2	DAVIS, HOLLY & SAMUEL 215 E NEW ST GLASSBORO, NJ 215 E NEW ST	00000 08028	0 17700 17700	04	08 01	5900	20768		20768

Block No. Lot No. Qualification Account No.	Land Dimensions Building Description Additional Lots Acreage	Prop. Class	Owner's Name Address City State Property Location	Billing Code Zip Code	Land Improvements Exemption Net Total	# M	Compl. Mo. Day	Prorated Assessment	Total Real Property Tax	Special Tax	Net Amount of Tax
412.06 13	RENOVATIONS	2	AMIN, HIRAL BHADRESH 105 ALFRED AVE GLASSBORO, NJ 105 ALFRED AVE	00000 08028	0 44800 44800	06	06 01	22400	78848		78848
412.13 12	KIT RENO	2	AJAJ, LUAY SHAKIR & AL OMAIRI, HAIT 444 OVERBROOK AVE GLASSBORO, NJ 444 OVERBROOK AVE	00000 08028	0 10000 10000	06	06 01	5000	17600		17600
412.13 27	RENOVATIONS	2	DEOLA, CAROL 21 PADDOCK DR GLASSBORO, NJ 21 PADDOCK DR	00000 08028	0 4400 4400	08	04 01	2933	10324		10324
412.21 7	GAZEBO	2	SWEENEY, JOSEPH 1 PINTAIL DR GLASSBORO, NJ 1 PINTAIL DR	08028	0 1900 1900	12	12 01	1900	6688		6688
412.21 48	BASEMENT BATH	2	CENTANZO, DENISE & PETER 55 PINTAIL DR GLASSBORO, NJ 55 PINTAIL DR	08028	0 2600 2600	04	08 01	867	3052		3052
412.21 48	REAR DECK	2	CENTANZO, DENISE & PETER 55 PINTAIL DR GLASSBORO, NJ 55 PINTAIL DR	08028	0 1300 1300	12	12 01	1300	4576		4576
412.21 62	EXEMPT TO TAX	2	PERNO, JONATHAN & MAUREEN 33 PINTAIL DR GLASSBORO, NJ 33 PINTAIL DR	00000 08028	99200 186600 285800	10	02 22	238167	838348		838348
413.01 24	NEW SFD	2	ARE, CHAITANYA & NIKITHA 217 MAZZEO DR GLASSBORO, NJ 217 MAZZEO DR	00000 08028	0 226100 226100	10	02 01	188417	663228		663228
413.01 25	NEW SFD	2	DARGAN, RENU & KOHLI, ROHIT 213 MAZZEO DR GLASSBORO, NJ 213 MAZZEO DR	00000 08028	0 216200 216200	09	03 01	162150	570768		570768
413.01 26	NEW SFD	2	KANCHERLA, MAHITHA & KANTA-REDDY, S 209 MAZZEO DR GLASSBORO, NJ 209 MAZZEO DR	00000 08028	0 216200 216200	09	03 01	162150	570768		570768
413.01 27	NEW SFD	2	PATEL, BHAVIN G & MITESHKUM L 205 MAZZEO DR GLASSBORO, NJ 205 MAZZEO DR	00000 08028	0 214600 214600	10	02 01	178833	629492		629492
413.01 28	NEW SFD	2	MALEPATI, RAMAMURTH & SHARMILA 201 MAZZEO DR GLASSBORO, NJ 201 MAZZEO DR	00000 08028	0 216200 216200	09	03 01	162150	570768		570768
413.01 29	NEW SFD	2	JOSEPH M PROPERTIES LLC & NITZA I P 35 LAKE VIEW TERRACE COLUMBUS, NJ 197 MAZZEO DR	00000 08022	0 226100 226100	10	02 01	188417	663228		663228
413.01 36	NEW SFD	2	SINGH, RAJINDER 169 MAZZEO DR GLASSBORO, NJ 169 MAZZEO DR	00000 08028	0 226100 226100	11	01 01	207258	729548		729548

Block No. Lot No. Qualification Account No.	Land Dimensions Building Description Additional Lots Acreage	Prop. Class	Owner's Name Address City State Property Location	Billing Code Zip Code	Land Improvements Exemption Net Total	# M	Compl. Mo. Day	Prorated Assessment	Total Real Property Tax	Special Tax	Net Amount of Tax
413.01 37	NEW SFD	2	LINGAMPALLY, KAVITHA & VENKAT RAM R 165 MAZZEO DR GLASSBORO, NJ 165 MAZZEO DR	00000 08028	0 216200 216200	10	02 01	180167	634188		634188
413.01 38	NEW SFD	2	ABAEJEJI, SAIF ABDULWAHED J & AL-ABA 161 MAZZEO DR GLASSBORO, NJ 161 MAZZEO DR	00000 08028	0 216200 216200	10	02 01	180167	634188		634188
413.01 39	NEW SFD	2	KATHARI, MURALI K & KAVERI, USHA R 157 MAZZEO DR GLASSBORO, NJ 157 MAZZEO DR	00000 08028	0 214600 214600	11	01 01	196717	692444		692444
413.01 40	NEW SFD	2	KAKARLA, JAYANTHI & VEERA M 153 MAZZEO DR GLASSBORO, NJ 153 MAZZEO DR	00000 08028	0 216200 216200	11	01 01	198183	697604		697604
413.01 41	NEW SFD	2	SINGH, BALJINDER 149 MAZZEO DR GLASSBORO, NJ 149 MAZZEO DR	00000 08028	0 226100 226100	11	01 01	207258	729548		729548
414 7.05	RENOVATIONS	2	ROSETTI, ROBERT ANTHONY 536 E HIGH ST GLASSBORO, NJ 536 E HIGH ST	00000 08028	0 12800 12800	06	06 01	6400	22528		22528
426 13	RENOVATIONS	2	CRUZ, TONYA D 16 ASBERRY PL SICKLERVILLE, NJ 402 E STANGER AVE	00000 08081	0 19000 19000	07	05 01	11083	39012		39012
426 24	NEW SFD	2	ROMERO, NATASHA 2925 PASSMORE ST PHILADELPHIA, PA 143 EARL AVE	00000 19149	0 200200 200200	05	07 01	83417	293628		293628
427 10.03	SELF STORAGE	4A	GLASSBORO QOZ SELF-STORAGE LLC PO BOX 3666 OAK BROOK, IL 128 S DELSEA DR	60523	0 4988100 4988100	03	09 01	1247025	4389528		4389528
445 1	RENOVATIONS	2	HERNANDEZ, DAVID & EMMANUEL 701 PERSHING ST GLASSBORO, NJ 701 PERSHING ST	00000 08028	0 25100 25100	10	02 01	20917	73628		73628
447 1.01	FIN HALF STORY	2	KAISER, TYLER 809 S ACADEMY ST GLASSBORO, NJ 809 S ACADEMY ST	08028	0 27400 27400	09	03 01	20550	72336		72336
467 3	COAH UNIT SFD	2	GLOUCESTER COUNTY HABITAT FOR HUMAN 425 S BROADWAY PITMAN, NJ 314 CLEVELAND AVE	00000 08071	0 65500 65500	03	09 01	16375	57640		57640
480 11	NEW SFD	2	SOUTH JERSEY CONSTRUCTION & DEVELOP 14 DARE LN SEWELL, NJ 1405 WALNUT ST	00000 08080	0 219300 219300	03	09 01	54825	192984		192984
481 7	EXEMPT TO TAX	1	MINCER, MICHAEL 100 S BERKLEY SQ UNIT 5G ATLANTIC CITY, NJ TRUMAN AVE	00000 08401	5500 0 5500	10	02 21	4583	16132		16132

[illegible]

371600

217025

759372

00

759372

TAXING DISTRICT NO. 06 GLASSBORO BORO

COUNTY NO. 08 GLOUCESTER

NAME OF OWNER ADDITIONAL OWNERS	LIST TYPE	LIST YEAR	PAGE NO.	BLOCK NO.	LOT NO.	LOT QUALIFIC.	ACCT. NO.	-----PROPERTY----- CLASS LOCATION
AANDM RENTALS LLC	ADDED	2024	03	112	1			2 401 N YALE RD
AANDM RENTALS LLC	ADDED	2024	03	112	1			2 401 N YALE RD
ABAEJI, SAIF ADBULWAHED J & AL-ABA	ADDED	2024	12	413.01	38			2 161 MAZZEO DR
ADDEPALLI, HAARIKA	ADDED	2024	04	197	7			2 112 JONAGOLD DR
AHMAD, FARIA M	ADDED	2024	06	197	30			2 240 MACOUN WAY
AJAJ, LUAY SHAKIR & AL OMAIRI, HAIT	ADDED	2024	11	412.13	12			2 444 OVERBROOK AVE
AKILLI, KARDELEN & SIVRI, GULER	ADDED	2024	09	377	11			2 115 LAKESIDE DR
ALEXANDER, SHELLEY	ADDED	2024	01	31.02	13			2 29 LIBERTY ST
ALLEN, BRAD JR	ADDED	2024	09	389.01	8			2 5 WILSON AVE
AMBATI, MANASA & CHALASANI, VIKRANT	ADDED	2024	08	198.10	12			2 499 N PALACE DR
AMIN, HIRAL BHADRESH	ADDED	2024	11	412.06	13			2 105 ALFRED AVE
ANTONELLI, ANITA LYNN	ADDED	2024	06	197.12	1			2 287 MACOUN WAY
ANU SELF EMPLOYED 401K PLAN	ADDED	2024	03	104	14			2 215-17 DICKINSON RD
ANZIVINO, FRANCIS P & LINDA M	ADDED	2024	06	197.05	47			2 319 GRANDE BLVD
ARE, CHAITANYA & NIKITHA	ADDED	2024	11	413.01	24			2 217 MAZZEO DR
ARJULA, ANISH & SARITHA D	ADDED	2024	07	198.10	5			2 527 N PALACE DR
AROCKIARAJ, AGNEL BESTUS & BESTUS,	ADDED	2024	08	198.10	13			2 495 N PALACE DR
BAJPAY, SHIVAL & SETHI, DIVYA	ADDED	2024	05	197	12			2 204 MACOUN WAY
BAJPAY, SHIVAL & SETHI, DIVYA	ADDED	2024	05	197	17			2 214 MACOUN WAY
BANGS, ERIK JOSEPH	ADDED	2024	02	86	20.01			2 503 ELLIS ST
BARATTA, MICHAEL J & ELEFThERIOU, E	ADDED	2024	10	408.25	1			2 213 CREEK DR
BARBETTA, FRANCESCA A & NICHOLAS J	ADDED	2024	08	198.10	14			2 491 N PALACE DR
BEER LAND LLC	ROLLBK	2022	01	195	1	QFARM		3B AURA RD
BEER LAND LLC	ROLLBK	2022	01	195	1.01	QFARM		3B RICHWOOD AURA RD
BEER LAND LLC	ROLLBK	2022	01	195	2	QFARM		3B ELLIS STREET
BEER LAND LLC	ROLLBK	2023	01	195	1	QFARM		3B AURA RD
BEER LAND LLC	ROLLBK	2023	01	195	1.01	QFARM		3B RICHWOOD AURA RD
BEER LAND LLC	ROLLBK	2023	01	195	2	QFARM		3B ELLIS STREET
BEER LAND LLC	ROLLBK	2024	01	195	1	QFARM		3B AURA RD
BEER LAND LLC	ROLLBK	2024	01	195	1.01	QFARM		3B RICHWOOD AURA RD
BEER LAND LLC	ROLLBK	2024	01	195	2	QFARM		3B ELLIS STREET
BEERAVELLI, SATYAPAL & KALVA, ANUSH	ADDED	2024	06	197.12	10			2 211 MACOUN WAY
BERRY, JAY L ET UX	ADDED	2024	03	99	12			2 17 GEORGETOWN RD
BHAVANAM, VENKATA PHANINDRA	ADDED	2024	07	197.12	15			2 235 MACOUN WAY
BHOLLA, SUNGUNAKAR REDDY & SOTHIVEL	ADDED	2023	02	413.03	1			2 98 ARLOTTA ST
BLUFORD, MELISSA & MICHAEL DWANE	ADDED	2024	02	61	1			2 121 UNION ST
BRIDDELL, ANTHONY	ADDED	2024	02	60	17			2 6 GLASSBORO AVE
BRITTON, BAILEY & WARRINGTON, CHRIS	ADDED	2024	02	51	7			2 217 S MAIN ST
BROCCO, NICHOLAS	ADDED	2024	10	402.01	5			2 932 N MAIN ST
BROWN, KATHLEEN S	ADDED	2024	03	124	9			2 224 DICKINSON RD
BYRD, JOHN V III	ADDED	2023	01	408.04	1	C0017		2 17 WINTERBERRY CT
BYRD, JOHN V III	ADDED	2024	10	408.04	1	C0017		2 17 WINTERBERRY CT
CALO, DENA B & FRANK F III	ADDED	2024	04	194	134			2 130 PEACE LN
CALTABIANO, CATHLEEN & JOSEPH	ADDED	2024	03	121	6			2 425 DICKINSON RD
CANARA ENTERPRISES LLC % SABAL PROP	ADDED	2024	02	53.01	20			2 146-150 S ACADEMY ST
CAREFREE LIVING LLC	ADDED	2024	03	88	10.01			2 122 CORNELL RD
CENTANZO, DENISE & PETER	ADDED	2023	01	412.21	48			2 55 PINTAIL DR
CENTANZO, DENISE & PETER	ADDED	2024	11	412.21	48			2 55 PINTAIL DR
CENTANZO, DENISE & PETER	ADDED	2024	11	412.21	48			2 55 PINTAIL DR
CHAKKA, VEERA N & TADIKONDA, VENUGO	ADDED	2024	04	197	9			2 116 JONAGOLD DR
CHANDRASEKARAN, GANESH & MEENAKSHI	ADDED	2024	06	197.12	3			2 291 MACOUN WAY
CHEBOLU, VIJAY K & JADHAV, VISHAL B	ADDED	2023	02	413.01	35			2 173 MAZZEO DR
CHINTAREDDY, PRUDVI KUMAR	ADDED	2024	04	197	3			2 104 JONAGOLD DR
CHOCKALINGAM, MURALIDHARAN & MURALI	ADDED	2024	05	197	19			2 218 MACOUN WAY
COLNA, JORDAN	ADDED	2024	10	408.04	1	C0102		2 102 YELLOWWOOD CT
CONNER, JAMES E JR	ADDED	2024	08	198.10	11			2 503 N PALACE DR
CRISPIN, JONATHAN S & MORGAN K	ADDED	2024	09	400	10			2 35 JEFFERSON AVE
CROMARTIE, PETER N	ADDED	2024	08	216	9			2 414 EVERGREEN PKWY
CROSSROADS VILLAGE LLC	ADDED	2024	09	361	5			1 550 MULLICA HILL RD
CRUZ-SHARPE, FELICIA V & SHARPE, KH	ADDED	2024	06	197.12	9			2 209 MACOUN WAY
CRUZ, TONYA D	ADDED	2024	12	426	13			2 402 E STANGER AVE
CSONTOS, DAVID M	ADDED	2024	08	198.10	10			2 507 N PALACE DR
DAGGAN, VICTORIA & NICOLOSI, FRANK	ADDED	2023	01	402.01	16			2 1222 GLEN RIDGE DR
DAGGAN, VICTORIA & NICOLOSI, FRANK	ADDED	2024	10	402.01	16			2 1222 GLEN RIDGE DR
DARGAN, RENU & KOHLI, ROHIT	ADDED	2024	11	413.01	25			2 213 MAZZEO DR
DAVIS, AMBER N	ADDED	2024	08	198.10	18			2 477 N PALACE DR
DAVIS, HOLLY & SAMUEL	ADDED	2024	10	412.03	5			2 215 E NEW ST
DEOLA, CAROL	ADDED	2024	11	412.13	27			2 21 PADDOCK DR

TAXING DISTRICT NO. 06 GLASSBORO BORO

COUNTY NO. 08 GLOUCESTER

NAME OF OWNER ADDITIONAL OWNERS	LIST TYPE	LIST YEAR	PAGE NO.	BLOCK NO.	LOT NO.	LOT QUALIFIC.	ACCT. NO.	-----PROPERTY----- CLASS LOCATION
DESIERE, ASHLEY P & DOULIS, PETER A	ADDED	2024	07	197.12	18			2 241 MACOUN WAY
DIMARCO PROPERTIES LLC	ROLLBK	2022	01	196.01	4	QFARM		3B AURA RD
DIMARCO PROPERTIES LLC	ROLLBK	2023	01	196.01	4	QFARM		3B AURA RD
DIMARCO PROPERTIES LLC	ROLLBK	2024	01	196.01	4	QFARM		3B AURA RD
DORASWAMY, ANITHA & KANCHERLA, MAHI	ADDED	2024	06	197	29			2 238 MACOUN WAY
DOUBLE MOONSHADOW LLC	ADDED	2024	10	412.02	6			2 217 OVERBROOK AVE
DOUTHITT, CHRISTINE E & WILLIAMS, D	ADDED	2024	09	395	13			2 1111 GLEN LAKE BLVD
DOWNEY, CHRISTOPHER & GOEHRINGER, C	ADDED	2023	01	198.01	40			2 581 DEFRANCESCO CIR
DOWNEY, CHRISTOPHER & GOEHRINGER, C	ADDED	2024	07	198.01	40			2 581 DEFRANCESCO CIR
DR HORTON INC NJ	ADDED	2023	01	197	62			2 109 JONAGOLD DR
DR HORTON INC NJ	ADDED	2024	06	197	31			2 242 MACOUN WAY
DR HORTON INC NJ	ADDED	2024	06	197	62			2 109 JONAGOLD DR
DR HORTON INC NJ	ADDED	2024	08	198.10	15			2 487 N PALACE DR
DR HORTON INC NJ	ADDED	2024	08	198.10	17			2 479 N PALACE DR
DR HORTON INC NJ	ADDED	2024	08	198.10	19			2 1113 FOSTER DR
DR HORTON INC NJ	ADDED	2024	08	198.10	20			2 1109 FOSTER DR
DR HORTON INC NJ	ADDED	2024	08	198.10	21			2 1105 FOSTER DR
DRUMMY, MICHAEL M & MARZIALE, JUDIT	ADDED	2024	05	197	21			2 222 MACOUN WAY
DURVASULU, MOHAN BABU TALLUR & LEKK	ADDED	2024	08	198.10	9			2 511 N PALACE DR
E & K PROPERTIES LLC	ADDED	2024	01	4	3			4A 111 SILVER AVE
E&K PROPERTIES LLC	OMT/ADD	2023	01	4	4			2 109 SILVER AVE
ELLAPPAN, SUBHASHINI & SATISHKUMAR,	ADDED	2023	02	413.03	3			2 94 ARLOTTA ST
ENOS, JOANNE	OMT/ADD	2023	01	87	24			2 1 DEPTFORD RD
GAJDA, ANETA J & MARIUSZ	ADDED	2023	01	413.01	33			2 181 MAZZEO DR
GARRISON, WALTER P II & LIRIA M	ADDED	2024	04	194	58			2 620 KENTUCKY AVE
GEEDHARA, NAGABHUSHANA REDD & GUDUR	ADDED	2024	07	197.12	16			2 237 MACOUN WAY
GIANNOLA, CHRISTIAN	ADDED	2023	01	389.09	14			2 607 FAIRMOUNT DR
GIANNOLA, CHRISTIAN	ADDED	2024	09	389.09	14			2 607 FAIRMOUNT DR
GLASSBORO QOZ SELF-STORAGE LLC	ADDED	2024	12	427	10.03			4A 128 S DELSEA DR
GLENNIE, SANDRA A	ADDED	2024	10	402.01	27.01			2 101 FAIRVIEW DR
GLOUCESTER COUNTY HABITAT FOR HUMAN	ADDED	2024	12	467	3			2 314 CLEVELAND AVE
GWALTHNEY, DAVID L & ROSEMARIE T	ADDED	2024	09	377	9			2 116 DUBOIS RD
HARDER, FRANK J JR & RITA M	ADDED	2024	03	129	8			2 423 CORNELL RD
HERNANDEZ, DAVID & EMMANUEL	ADDED	2024	12	445	1			2 701 PERSHING ST
HILL, NANCY J	ADDED	2024	10	408.12	7			2 210 VERMILLION LN
HOFER, ROBERT L & SHIRLEY	ADDED	2024	04	133	8			2 410 CORNELL RD
JAYMAN TRUST	ADDED	2024	05	197	27			2 234 MACOUN WAY
JJ OFF CAMPUS HOUSING LLC	ADDED	2023	01	389.03	13			2 308 CARPENTER ST
JJ OFF CAMPUS HOUSING LLC	ADDED	2024	09	389.03	13			2 308 CARPENTER ST
JOSEPH M PROPERTIES LLC & NITZA I P	ADDED	2024	11	413.01	29			2 197 MAZZEO DR
JWISELEY INVESTMENTS LLC	ADDED	2024	09	389	30			2 9 WILLIAMSBURG CT
KAISER, TYLER	ADDED	2024	12	447	1.01			2 809 S ACADEMY ST
KAKARLA, JAYANTHI & VEERA M	ADDED	2024	12	413.01	40			2 153 MAZZEO DR
KAMET INVESTMENTS LLC	ADDED	2024	01	32	15			2 14 N DELSEA DR
KANCHERLA, MAHITHA & KANTA-REDDY, S	ADDED	2024	11	413.01	26			2 209 MAZZEO DR
KATHARI, MURALI K & KAVERI, USHA R	ADDED	2024	12	413.01	39			2 157 MAZZEO DR
KEERTHIPATI, UDAY KUMAR RAJU	ADDED	2024	08	198.10	16			2 483 N PALACE DR
KETHIDI, APOORVA & JYOTHI	ADDED	2024	05	197	20			2 220 MACOUN WAY
KOLLURI, KODANDA RAMAIAH	ADDED	2024	05	197	15			2 210 MACOUN WAY
KOLYCHEV, ANDREY B & SHOROKHOVA, OL	ADDED	2024	03	106	11			2 115 UNIVERSITY BLVD
KONDRAJU, SAI KIRAN & TADIMETI, ANU	ADDED	2024	04	197	5			2 108 JONAGOLD DR
KRISHNASAMY, PRIYATHARSHINI	ADDED	2024	07	198.10	6			2 523 N PALACE DR
LASALA, ADRIEL & REHEUSER, SIOBHAN	ADDED	2024	04	191	23			2 130 EVERGREEN PKWY
LAURIA, JUDI	ADDED	2024	10	411.15	9			2 104 HETTON CT
LECOMTE, JENNIFER M & JOHN F JR	ADDED	2023	01	378	25			2 202 RULE CT
LECOMTE, JENNIFER M & JOHN F JR	ADDED	2024	09	378	25			2 202 RULE CT
LEKKALA, JOTSNA	ADDED	2024	06	197.12	12			2 215 MACOUN WAY
LEKKALA, JOTSNA & NATHALA, LINGA R	ADDED	2024	07	198.10	8			2 515 N PALACE DR
LEKKALAPUDI, JYOTHI LAKSHMI	ADDED	2024	04	197	2			2 102 JONAGOLD DR
LINGAMPALLY, KAVITHA & VENKAT RAM R	ADDED	2024	12	413.01	37			2 165 MAZZEO DR
LOHAN, ADITI & TEWATIA, SIDHARTH	ADDED	2024	05	197	13			2 206 MACOUN WAY
LP PROPERTY SOLUTIONS LLC	ADDED	2024	02	76	8			2 106 ELLIS ST
LP PROPERTY SOLUTIONS LLC	ADDED	2024	02	82	1			2 108 HOLLY ST
M & AQ FIX & FLIP LLC	ADDED	2024	01	30	21			2 35 N DELSEA DR
MAI, GLENDA R & NGUYEN, THONG D	ADDED	2024	03	133	6			2 408 CORNELL RD
MALEPATI, RAMAMURTH & SHARMILA	ADDED	2024	11	413.01	28			2 201 MAZZEO DR
MALNEEDI, SWADESH H	ADDED	2024	02	87	5			2 10 CORNELL RD
MALNEEDI, SWADESH H	OMT/ADD	2023	01	87	5			2 10 CORNELL RD

TAXING DISTRICT NO. 06 GLASSBORO BORO

COUNTY NO. 08 GLOUCESTER

NAME OF OWNER ADDITIONAL OWNERS	LIST TYPE	LIST YEAR	PAGE NO.	BLOCK NO.	LOT NO.	LOT QUALIFIC.	ACCT. NO.	-----PROPERTY----- CLASS LOCATION
MAND, SAWINDRO & SINGH, HARDIP	ADDED	2023	01	413.01	34			2 177 MAZZEO DR
MCDONALD, ANTHONY & ROCCA, RITA L	ADDED	2024	04	191	19			2 126 EVERGREEN PKWY
MCHENRY, SHEPPARD W IV	ADDED	2024	01	48	2			2 20-22 WILMER ST
MCHENRY, SHEPPARD W IV	OMT/ADD	2023	01	48	2			2 20-22 WILMER ST
MC MILLAN, JOSHUA	ADDED	2024	02	68	10			2 219 WILMER ST
MEKHAIL, DEBORAH T PIEVE & RAMEZ FA	ADDED	2023	02	413.03	6			2 86 ARLOTTA ST
MILLER, MARIAH ALEXUS	ADDED	2024	07	197.12	14			2 219 MACOUN WAY
MINCER, MICHAEL	ADDED	2024	12	481	7			1 TRUMAN AVE
MINNER, HOLLY & NICHOLAS	ADDED	2024	10	408.21	18			2 102 NURSERY DR
MUNDLAPATI, RAVI R	ADDED	2024	05	197	11			2 202 MACOUN WAY
NAGREDDY, SATISH C	ADDED	2024	06	197.12	2			2 289 MACOUN WAY
NEAL-MINK, CHEVON & MATTHEW	ADDED	2024	01	14	1			2 302 N MAIN ST
NEAL-MINK, CHEVON & MATTHEW	ADDED	2024	01	14	1			2 302 N MAIN ST
NEST EGG HOMES LLC	ADDED	2024	07	197.12	17			2 239 MACOUN WAY
NUNEZ, BENJAMIN & BRANDY	ADDED	2024	10	411.24	18.03			2 531 FISHPOND RD
ONORATO HOLDINGS LLC	ADDED	2024	02	87	21			2 9 DEPTFORD RD
OSUAGWU, NNAMDI	ADDED	2023	02	413.03	5			2 90 ARLOTTA ST
OZDEMIR, DERMAN	ADDED	2024	09	378	2			2 1208 WOODRUFF RD
PACIFICO, GINA & TSAFOS, JENA MARIA	ADDED	2024	04	197	4			2 106 JONAGOLD DR
PARKS, GEORGE FRANKLIN I & SENDLER,	ADDED	2024	02	55	49			2 122 EAST BLVD
PATEL, AMI & NILESH A	ADDED	2023	02	413.03	2			2 96 ARLOTTA ST
PATEL, BHAVIN G & MITESHKUM L	ADDED	2024	11	413.01	27			2 205 MAZZEO DR
PATHI, KRISHNAVE	ADDED	2024	05	197	14			2 208 MACOUN WAY
PERNO, JONATHAN & MAUREEN	ADDED	2024	11	412.21	62			2 33 PINTAIL DR
PIPITONE, ANGELO & DARLENE	ADDED	2024	09	381	22			2 416 S CUMMINGS AVE
PRABHAKAR, NAGARATHNA & SRINIVAS, P	ADDED	2024	07	198.10	4			2 531 N PALACE DR
PRATHIPATI, BHAVANI & VINOD KIMAR	ADDED	2024	06	197.12	11			2 213 MACOUN WAY
RAMIREZ, ROLANDO A ROQUE	ADDED	2024	10	411.03	8			2 316 MARKET PL
REYNOLDS, GEORGE	ADDED	2024	01	31.01	5			2 214 E NEW ST
ROMERO, NATASHA	ADDED	2024	12	426	24			2 143 EARL AVE
ROSETTI, ROBERT ANTHONY	ADDED	2024	12	414	7.05			2 536 E HIGH ST
ROSS, CHRISTOPHER JOSEP & VILLASIN,	ADDED	2024	07	198.10	7			2 519 N PALACE DR
RUTTER, JOLIEENNE & SCOTT	ADDED	2023	01	34	18			2 43 S DELSEA DR
RUTTER, JOLIEENNE & SCOTT	ADDED	2024	01	34	18			2 43 S DELSEA DR
SALEH, MOHAMED K	ADDED	2024	04	197	6			2 110 JONAGOLD DR
SCHETTER, ERIC M	ADDED	2024	04	197	1			2 100 JONAGOLD DR
SEQUOIA REALTY GROUP LLC	ADDED	2024	01	45	18			2 38 S MAIN ST
SHAH, BHAVIKABEN KALPESH & KALPESH	ADDED	2023	01	413.01	30			2 193 MAZZEO DR
SIKDAR, RAJIV	ADDED	2024	05	197	18			2 216 MACOUN WAY
SIKDAR, RAJIV & SINGH, NITU	ADDED	2024	05	197	28			2 236 MACOUN WAY
SIMPSON, CARRERA	ADDED	2024	07	198.01	35			2 484 SALTER CT
SINGH, BALJINDER	ADDED	2024	12	413.01	41			2 149 MAZZEO DR
SINGH, RAJINDER	ADDED	2024	11	413.01	36			2 169 MAZZEO DR
SOUTH JERSEY CONSTRUCTION & DEVELOP	ADDED	2024	12	480	11			2 1405 WALNUT ST
SRI VINAYAK ENTERPRISE LLC	ADDED	2023	02	413.03	4			2 92 ARLOTTA ST
SRINIVASAN, PRASSANNA V	ADDED	2024	06	197.12	13			2 217 MACOUN WAY
SV GROUP INVESTMENTS LLC	ADDED	2024	05	197	16			2 212 MACOUN WAY
SWEENEY, JOSEPH	ADDED	2023	01	412.21	7			2 1 PINTAIL DR
SWEENEY, JOSEPH	ADDED	2024	11	412.21	7			2 1 PINTAIL DR
TIMOTHY TONCZYCYN LLC	ADDED	2024	01	44	22.01			2 15 S ACADEMY ST
TOTOL HOLDINGS LLC	ADDED	2024	03	115	8			2 321 SWARTHMORE RD
UNDERWOOD, DESIREE N	ADDED	2024	07	198.01	21			2 454 WISTAR PL
VEERAPANENI, SINDHU	ADDED	2024	04	197	8			2 114 JONAGOLD DR
VILLARI, JENNIFER M	ADDED	2024	09	401	8			2 3 MADISON AVE
WENG, ZECHAO	ADDED	2024	02	76	13			2 215-217 OAKWOOD AVE
YALAMANCHILI, KISHORE K & RAMANA RA	ADDED	2024	06	197.12	4			2 293 MACOUN WAY
YERRAMANENI, ANIL KUMAR & LAVANYA	ADDED	2024	05	197	10			2 118 JONAGOLD DR
YERRAMANENI, ANIL KUMAR & LAVANYA	ADDED	2024	07	198.10	3			2 535 N PALACE DR
YORKO, JENNA ELISE	ADDED	2024	03	131	1			2 211 PENNSYLVANIA RD
ZWLC LLC	ADDED	2023	01	44	18			2 27 S ACADEMY ST
ZWLC LLC	ADDED	2024	01	44	18			2 27 S ACADEMY ST
ZWLC LLC	ADDED	2024	01	45	14			2 110 S MAIN ST
107 CHURCH STREET GLASSBORO LLC	ADDED	2024	10	408.06	48			2 2 KATHERINE CT
1212 CEDAR AVENUE LLC	ADDED	2024	09	383	7			2 1212 CEDAR AVE
210 SWARTHMORE LLC	ADDED	2024	03	109	5.01			2 210 SWARTHMORE RD
335 OAKWOOD LLC	ADDED	2024	02	83	12			2 335 OAKWOOD AVE
419 VICTORIA STREET LLC	ADDED	2024	02	81	2			2 419 VICTORIA ST
501 COLUMBIA LLC	ADDED	2024	03	88	12.01			4A 501 S COLUMBIA RD

TAXING DISTRICT NO. 06 GLASSBORO BORO

COUNTY NO. 08 GLOUCESTER

NAME OF OWNER ADDITIONAL OWNERS	LIST TYPE	LIST YEAR	PAGE NO.	BLOCK NO.	LOT NO.	LOT QUALIFIC.	ACCT. NO.	-----PROPERTY----- CLASS LOCATION
9 SILVER AVENUE LLC	ADDED	2024	01	5	2			2 9 SILVER AVE
9 SILVER AVENUE LLC	OMT/ADD	2023	01	5	2			2 9 SILVER AVE

TAXING DISTRICT NO. 06 GLASSBORO BORO

COUNTY NO. 08 GLOUCESTER

PAGE	LAND	ASSESSMENTS IMPROVE	TOTAL	PRORATED	REGULAR	TAXES SPECIAL	TOTAL
ROLLBACK 2022 PAGE 0001 1,432,296		TOTALS ----- 0	1,432,296	1,432,296	49,614.73	.00	49,614.73
ROLLBACK 2023 PAGE 0001 1,341,742		TOTALS ----- 0	1,341,742	1,341,742	46,947.55	.00	46,947.55
ROLLBACK 2024 PAGE 0001 1,249,385		TOTALS ----- 0	1,249,385	1,249,385	43,978.35	.00	43,978.35
ADDED 2023 PAGE 0001 68,500		TOTALS ----- 1,102,500	1,171,000	116,265	4,068.10	.00	4,068.10
ADDED 2023 PAGE 0002 0		TOTALS ----- 1,541,500	1,541,500	201,217	7,040.57	.00	7,040.57
ADDED 2024 PAGE 0001 0		TOTALS ----- 611,300	611,300	547,433	19,269.64	.00	19,269.64
ADDED 2024 PAGE 0002 0		TOTALS ----- 399,200	399,200	245,541	8,643.04	.00	8,643.04
ADDED 2024 PAGE 0003 0		TOTALS ----- 473,900	473,900	161,341	5,679.20	.00	5,679.20
ADDED 2024 PAGE 0004 0		TOTALS ----- 1,945,100	1,945,100	1,636,333	57,598.92	.00	57,598.92
ADDED 2024 PAGE 0005 0		TOTALS ----- 2,854,900	2,854,900	1,582,575	55,706.64	.00	55,706.64
ADDED 2024 PAGE 0006 52,100		TOTALS ----- 2,837,100	2,889,200	1,610,116	56,676.08	.00	56,676.08
ADDED 2024 PAGE 0007 0		TOTALS ----- 2,214,800	2,214,800	1,175,076	41,362.68	.00	41,362.68
ADDED 2024 PAGE 0008 0		TOTALS ----- 2,527,500	2,527,500	826,091	29,078.40	.00	29,078.40
ADDED 2024 PAGE 0009 720,500		TOTALS ----- 508,200	1,228,700	835,218	29,399.68	.00	29,399.68

TAXING DISTRICT NO. 06 GLASSBORO BORO

COUNTY NO. 08 GLOUCESTER

PAGE	LAND	ASSESSMENTS IMPROVE	TOTAL	PRORATED	REGULAR	TAXES SPECIAL	TOTAL
0010	ADDED 2024 PAGE 0	TOTALS ----- 134,000	134,000	81,408	2,865.56	.00	2,865.56
0011	ADDED 2024 PAGE 99,200	TOTALS ----- 1,793,100	1,892,300	1,521,942	53,572.36	.00	53,572.36
0012	ADDED 2024 PAGE 5,500	TOTALS ----- 6,646,700	6,652,200	2,427,667	85,453.88	.00	85,453.88
OMITTED/ADDED 0001	2023 PAGE 124,500	TOTALS ----- 247,100	371,600	217,025	7,593.72	.00	7,593.72

ABATEMENT EXEMPTION AUDIT TRAIL FOR THE YEAR ENDING 2024

TAXING DISTRICT 06 GLASSBORO BORO

COUNTY 08 GLOUCESTER

PAGE 1

BLOCK#	LAND DESCRIPTION	OWNERS NAME	* * * C O N S T R U C T I O N E X E M P T I O N * *			
LOT#	BLDG DESCRIPT	STREET ADDRESS	BANK	BEG/END YR	BEG/END YR	BEG/END YR
QUALIF	ADDITIONAL LOTS	CITY & STATE	ZIP			
113	0.380 AC+-	K2 PROPERTIES LLC		2020	2024	
4	STUDENT HOUSING	90 COMMERCE DR		K	75500	
		ASTON, PA	19104	*EXPIRED*		
	.3800	421 HAMILTON RD	R2 1.04			

06 GLASSBORO BORO

08 GLOUCESTER

ROLLBACK ASSESSMENT DISTRICT SUMMARY FOR TAX YEAR 2022

CLASS	COUNT	----- LAND	FULL ASSESSED VALUATION IMPROVMNT EXEMPTNS	----- NET	PRORATED ASSESSMENT	GENERAL TAX RATE	TOTAL TAXES (GENERAL)	TOTAL TAXES (SPECIAL)	TOTAL AMOUNT OF TAXES
1	0	0	0	0	0		.00	.00	.00
2	0	0	0	0	0		.00	.00	.00
3A	0	0	0	0	0		.00	.00	.00
3B	4	1,432,296	0	1,432,296	1,432,296		49,614.73	.00	49,614.73
4A	0	0	0	0	0		.00	.00	.00
4B	0	0	0	0	0		.00	.00	.00
4C	0	0	0	0	0		.00	.00	.00
6A	0	0	0	0	0		.00	.00	.00
6B	0	0	0	0	0		.00	.00	.00
6C	0	0	0	0	0		.00	.00	.00
TOTAL	4	1,432,296	0	1,432,296	1,432,296	3.464	49,614.73	.00	49,614.73

ROLLBACK ASSESSMENT DISTRICT SUMMARY FOR TAX YEAR 2023

CLASS	COUNT	----- LAND	FULL ASSESSED VALUATION IMPROVMNT EXEMPTNS	----- NET	PRORATED ASSESSMENT	GENERAL TAX RATE	TOTAL TAXES (GENERAL)	TOTAL TAXES (SPECIAL)	TOTAL AMOUNT OF TAXES
1	0	0	0	0	0		.00	.00	.00
2	0	0	0	0	0		.00	.00	.00
3A	0	0	0	0	0		.00	.00	.00
3B	4	1,341,742	0	1,341,742	1,341,742		46,947.55	.00	46,947.55
4A	0	0	0	0	0		.00	.00	.00
4B	0	0	0	0	0		.00	.00	.00
4C	0	0	0	0	0		.00	.00	.00
6A	0	0	0	0	0		.00	.00	.00
6B	0	0	0	0	0		.00	.00	.00
6C	0	0	0	0	0		.00	.00	.00
TOTAL	4	1,341,742	0	1,341,742	1,341,742	3.499	46,947.55	.00	46,947.55

ROLLBACK ASSESSMENT DISTRICT SUMMARY FOR TAX YEAR 2024

CLASS	COUNT	----- LAND	FULL ASSESSED VALUATION IMPROVMNT EXEMPTNS	----- NET	PRORATED ASSESSMENT	GENERAL TAX RATE	TOTAL TAXES (GENERAL)	TOTAL TAXES (SPECIAL)	TOTAL AMOUNT OF TAXES
1	0	0	0	0	0		.00	.00	.00
2	0	0	0	0	0		.00	.00	.00
3A	0	0	0	0	0		.00	.00	.00
3B	4	1,249,385	0	1,249,385	1,249,385		43,978.35	.00	43,978.35
4A	0	0	0	0	0		.00	.00	.00
4B	0	0	0	0	0		.00	.00	.00
4C	0	0	0	0	0		.00	.00	.00
6A	0	0	0	0	0		.00	.00	.00
6B	0	0	0	0	0		.00	.00	.00
6C	0	0	0	0	0		.00	.00	.00
TOTAL	4	1,249,385	0	1,249,385	1,249,385	3.520	43,978.35	.00	43,978.35

06 GLASSBORO BORO

08 GLOUCESTER

ADDED ASSESSMENT DISTRICT SUMMARY FOR TAX YEAR 2023

CLASS	COUNT	----- LAND	FULL ASSESSED VALUATION IMPROVMNT EXEMPTNS	----- NET	PRORATED ASSESSMENT	GENERAL TAX RATE	TOTAL TAXES (GENERAL)	TOTAL TAXES (SPECIAL)	TOTAL AMOUNT OF TAXES
1	0	0	0	0	0		.00	.00	.00
2	21	68,500	2,644,000	2,712,500	317,482		11,108.67	.00	11,108.67
3A	0	0	0	0	0		.00	.00	.00
3B	0	0	0	0	0		.00	.00	.00
4A	0	0	0	0	0		.00	.00	.00
4B	0	0	0	0	0		.00	.00	.00
4C	0	0	0	0	0		.00	.00	.00
6A	0	0	0	0	0		.00	.00	.00
6B	0	0	0	0	0		.00	.00	.00
6C	0	0	0	0	0		.00	.00	.00
TOTAL	21	68,500	2,644,000	2,712,500	317,482	3.499	11,108.67	.00	11,108.67

ADDED ASSESSMENT DISTRICT SUMMARY FOR TAX YEAR 2024

CLASS	COUNT	----- LAND	FULL ASSESSED VALUATION IMPROVMNT EXEMPTNS	----- NET	PRORATED ASSESSMENT	GENERAL TAX RATE	TOTAL TAXES (GENERAL)	TOTAL TAXES (SPECIAL)	TOTAL AMOUNT OF TAXES
1	2	657,500	0	657,500	439,250		15,461.60	.00	15,461.60
2	163	219,800	17,217,500	17,437,300	10,488,791		369,205.44	.00	369,205.44
3A	0	0	0	0	0		.00	.00	.00
3B	0	0	0	0	0		.00	.00	.00
4A	3	0	5,728,300	5,728,300	1,722,700		60,639.04	.00	60,639.04
4B	0	0	0	0	0		.00	.00	.00
4C	0	0	0	0	0		.00	.00	.00
6A	0	0	0	0	0		.00	.00	.00
6B	0	0	0	0	0		.00	.00	.00
6C	0	0	0	0	0		.00	.00	.00
TOTAL	168	877,300	22,945,800	23,823,100	12,650,741	3.520	445,306.08	.00	445,306.08

06 GLASSBORO BORO

08 GLOUCESTER

OMITTED / ADDED ASSESSMENT DISTRICT SUMMARY FOR TAX YEAR 2023

CLASS	COUNT	----- LAND	FULL ASSESSED VALUATION IMPROVMNT EXEMPTNS	----- NET	PRORATED ASSESSMENT	GENERAL TAX RATE	TOTAL TAXES (GENERAL)	TOTAL TAXES (SPECIAL)	TOTAL AMOUNT OF TAXES
1	0	0	0	0	0		.00	.00	.00
2	5	124,500	247,100	371,600	217,025		7,593.72	.00	7,593.72
3A	0	0	0	0	0		.00	.00	.00
3B	0	0	0	0	0		.00	.00	.00
4A	0	0	0	0	0		.00	.00	.00
4B	0	0	0	0	0		.00	.00	.00
4C	0	0	0	0	0		.00	.00	.00
6A	0	0	0	0	0		.00	.00	.00
6B	0	0	0	0	0		.00	.00	.00
6C	0	0	0	0	0		.00	.00	.00
TOTAL	5	124,500	247,100	371,600	217,025	3.499	7,593.72	.00	7,593.72

BREAKDOWN OF ADDED, OMITTED & ROLLBACK TAXES

06 GLASSBORO BORO

08 GLOUCESTER

	ASSESSED VALUATIONS	TOTAL AMOUNT OF TAXES	TAXES DUE COUNTY	TAXES DUE CTY LIBRARY	TAXES DUE CTY HEALTH	TAXES DUE CTY OPEN SP	TOTAL TAXES DUE COUNTY
2020 OMIT ASSMT	0	.00	.00	.00	.00	.00	.00
2021 OMIT ASSMT	0	.00	.00	.00	.00	.00	.00
2022 OMIT ASSMT	0	.00	.00	.00	.00	.00	.00
2023 OMIT ASSMT	0	.00	.00	.00	.00	.00	.00
2024 OMIT ASSMT	0	.00	.00	.00	.00	.00	.00
2020 RLBK ASSMT	0	.00	.00	.00	.00	.00	.00
2021 RLBK ASSMT	0	.00	.00	.00	.00	.00	.00
2022 RLBK ASSMT	1,432,296	49,614.73	9,395.86	644.53	.00	558.59	10,598.98
2023 RLBK ASSMT	1,341,742	46,947.55	8,613.99	590.37	.00	536.70	9,741.06
2024 RLBK ASSMT	1,249,385	43,978.35	8,008.55	549.73	.00	524.74	9,083.02
2023 ADDED ASSMT	317,482	11,108.67	2,038.22	139.71	.00	126.98	2,304.91
2024 ADDED ASSMT	12,650,741	445,306.08	81,091.31	5,566.33	.00	5,313.31	91,970.95
2023 OM/AD ASSMT	217,025	7,593.72	1,393.30	95.50	.00	86.81	1,575.61
** TOTAL **	17,208,671	604,549.10	110,541.23	7,586.17	.00	7,147.13	125,274.53

I, CRAIG BLACK, ASSESSOR OF GLASSBORO BORO DO SWEAR (OR AFFIRM) THAT THE FOREGOING LIST CONTAINS THE VALUATIONS MADE BY ME, TO THE BEST OF MY ABILITY, OF ALL THE PROPERTY LIABLE TO TAXATION IN THE TAXING DISTRICT IN WHICH I AM THE ASSESSOR AND THAT I HAVE VALUED THE SAME, WITHOUT FAVOR OR PARTIALITY, AND HAVE MADE SUCH DEDUCTIONS ONLY FOR DEBT AND EXEMPTIONS AS ARE PRESCRIBED BY LAW.

SWORN AND SUBSCRIBED BEFORE ME THIS DAY OF

Electronically Signed

CRAIG BLACK

ASSESSOR

10/17/24

Robin L. Hague

ROBIN L. HAGUE
Notary Public, State of New Jersey
Commission # 2417048
My Commission Expires 02/08/2027

C. Black
COUNTY TAX ADMINISTRATOR

THIS IS TO CERTIFY THAT THE ABOVE ADDED AND OMITTED LISTS ARE A TRUE AND COMPLETE RECORD OF THE ADDED AND OMITTED TAXES ASSESSED FOR THE YEAR 2024 IN THE TAXING DISTRICT OF GLASSBORO BORO IN THE COUNTY OF GLOUCESTER

COMMISSIONERS' SIGNATURES:

Alan Sebastiani

Justin Plummer

Rocco Accian

Elizabeth D. Regala

Elizabeth D. Regala

BREAKDOWN OF ADDED, OMITTED & ROLLBACK TAXES

06 GLASSBORO BORO

08 GLOUCESTER

	ASSESSED VALUATIONS	TOTAL AMOUNT OF TAXES	TOTAL TAXES DUE COUNTY	TAXES DUE MUN OPEN SP	TAXES DUE MUN LIBRARY	BALANCE DUE DISTRICT
2020 OMIT-ASSMT	0	.00	.00	.00	.00	.00
2021 OMIT-ASSMT	0	.00	.00	.00	.00	.00
2022 OMIT-ASSMT	0	.00	.00	.00	.00	.00
2023 OMIT-ASSMT	0	.00	.00	.00	.00	.00
2024 OMIT-ASSMT	0	.00	.00	.00	.00	.00
2020 RLBK ASSMT	0	.00	.00	.00	.00	.00
2021 RLBK ASSMT	0	.00	.00	.00	.00	.00
2022 RLBK ASSMT	1,432,296	49,614.73	10,598.98	.00	.00	39,015.75
2023 RLBK ASSMT	1,341,742	46,947.55	9,741.06	.00	.00	37,206.49
2024 RLBK ASSMT	1,249,385	43,978.35	9,083.02	.00	.00	34,895.33
2023 ADDED ASSMT	317,482	11,108.67	2,304.91	.00	.00	8,803.76
2024 ADDED ASSMT	12,650,741	445,306.08	91,970.95	.00	.00	353,335.13
2023 OM/AD ASSMT	217,025	7,593.72	1,575.61	.00	.00	6,018.11
** TOTAL **	17,208,671	604,549.10	125,274.53	.00	.00	479,274.57

I, CRAIG BLACK, ASSESSOR OF GLASSBORO BORO DO SWEAR (OR AFFIRM) THAT THE FOREGOING LIST CONTAINS THE VALUATIONS MADE BY ME, TO THE BEST OF MY ABILITY, OF ALL THE PROPERTY LIABLE TO TAXATION IN THE TAXING DISTRICT IN WHICH I AM THE ASSESSOR AND THAT I HAVE VALUED THE SAME, WITHOUT FAVOR OR PARTIALITY, AND HAVE MADE SUCH DEDUCTIONS ONLY FOR DEBT AND EXEMPTIONS AS ARE PRESCRIBED BY LAW.


SWORN AND SUBSCRIBED BEFORE ME THIS DAY OF

Electronically Signed

CRAIG BLACK

ASSESSOR

10/17/24


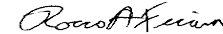


ROBIN L. HAGUE
Notary Public, State of New Jersey
Commission # 2417048
My Commission Expires 02/08/2027


COUNTY TAX ADMINISTRATOR

THIS IS TO CERTIFY THAT THE ABOVE ADDED AND OMITTED LISTS ARE A TRUE AND COMPLETE RECORD OF THE ADDED AND OMITTED TAXES ASSESSED FOR THE YEAR 2024 IN THE TAXING DISTRICT OF GLASSBORO BORO IN THE COUNTY OF GLOUCESTER

COMMISSIONERS' SIGNATURES:




TABLE OF AGGREGATES, ADDED ASSESSMENTS

I, (WE,) CRAIG BLACK

ASSESSOR(S)

OF GLASSBORO BORO DO SWEAR (OR AFFIRM)
 THAT THE FOREGOING LIST CONTAINS THE VALUATIONS MADE BY ME (US),
 TO THE BEST OF MY (OUR) ABILITY, OF ALL THE PROPERTY LIABLE TO
 TAXATION IN THE TAXING DISTRICT IN WHICH I AM (WE ARE) THE
 ASSESSOR(S) AND THAT I (WE) HAVE VALUED THE SAME, WITHOUT FAVOR
 OR PARTIALITY, AND HAVE MADE SUCH DEDUCTIONS ONLY FOR DEBT AND
 EXEMPTIONS AS ARE PRESCRIBED BY LAW.

Electronically Signed

ASSESSOR(S)

SWORN AND SUBSCRIBED BEFORE ME, THIS
 DAY OF 10/17/24



ROBIN L. HAGUE
 Notary Public, State of New Jersey
 Commission # 2417048
 My Commission Expires 02/08/2027

SUMMARY OF ADDED ASSESSMENTS AND APPORTIONMENT OF TAXES

	2023	2024
ADDED ASSESSED VALUATION OF LAND	68,500	877,300
ADDED ASSESSED VALUATION OF BUILDINGS	2,644,000	22,945,800
TOTAL VALUE OF ADDED ASSESSMENTS	2,712,500	23,823,100
TOTAL VALUE OF PRORATED ASSESSMENTS	317,482	12,650,741
REAL PROP TAX RATE PER \$100 VALUATION	\$3.499	\$3.520
TOTAL TAXES ON ADDED ASSESSMENTS	11,108.67	445,306.08
VETERANS & SENIOR CITIZEN DEDUCTIONS	\$.00	\$.00
NET TAXES ON ADDED ASSESSMENTS	11,108.67	445,306.08

AMOUNT DUE COUNTY, FEB. 15, 2025 AT:

COUNTY RATE:	2023	\$.642 PER \$100	\$2,038.22	\$.00
	2024	\$.641 PER \$100	\$.00	\$81,091.31
CTY LIBRARY RATE:	2023	\$.044 PER \$100	\$139.71	\$.00
	2024	\$.044 PER \$100	\$.00	\$5,566.33
CTY HEALTH RATE:	2023	\$.000 PER \$100	\$.00	\$.00
	2024	\$.000 PER \$100	\$.00	\$.00
CTY OPEN SP RATE:	2023	\$.040 PER \$100	\$126.98	\$.00
	2024	\$.042 PER \$100	\$.00	\$5,313.31
MUN OPEN SP RATE:	2023	\$.000 PER \$100	\$.00	\$.00
	2024	\$.000 PER \$100	\$.00	\$.00
MUN LIBRARY RATE:	2023	\$.000 PER \$100	\$.00	\$.00
	2024	\$.000 PER \$100	\$.00	\$.00
TOTAL DUE COUNTY			\$2,304.91	\$91,970.95
TOTAL DUE MUNICIPALITY			\$8,803.76	\$353,335.13


THIS IS TO CERTIFY THAT THE FOREGOING ADDED ASSESSMENTS LIST
 IS A TRUE AND COMPLETE RECORD OF THE ADDED TAXES ASSESSED FOR THE
 YEAR 2024, IN THE TAXING DISTRICT OF GLASSBORO BORO

COUNTY OF GLOUCESTER

ATTEST:



COUNTY TAX ADMINISTRATOR



PRESIDENT