

[illegible]

80090

80090

261414

00

261414

[illegible]

Block No. Lot No. Qualification Account No.	Land Dimensions Building Description Additional Lots Acreage	Prop. Class	Owner's Name Address City State Property Location	Billing Code Zip Code	Land Improvements Exemption Net Total	# M	Compl. Mo. Day	Prorated Assessment	Total Real Property Tax	Special Tax	Net Amount of Tax
1.05 15	SCREENED PORCH	2	COMEAU, MARIANNE H 121 VINEYARD CIR DEPTFORD, NJ 121 VINEYARD CIR	00000 08096	0 1100 1100	01	11 01	92	301	F01 19	320
1.10 83	SUNROOM	2	QUARTULLO, ELIZABETH & JOSEPH 729 WEATHERBY DR DEPTFORD, NJ 729 WEATHERBY DR	00000 08096	0 5900 5900	01	11 01	492	1608	F01 99	1707
5.04 30	DECK	2	JONES, DESHAWN S 122 AERIAL DR DEPTFORD, NJ 122 AERIAL DR	00000 08096	0 2300 2300	02	10 01	383	1252	F01 77	1329
5.04 43	ING POOL	2	GAMBINO, PIETRO & GUISEPPE & VILLAT 147 LANDING DR DEPTFORD, NJ 147 LANDING DR	00000 08096	0 17500 17500	01	11 01	1458	4765	F01 295	5060
5.27 19	DECK	2	GOOD, MARTIN J & MARIA D 169 NATHAN HALE DR DEPTFORD, NJ 169 NATHAN HALE DR	00000 08096	0 2200 2200	02	10 01	367	1199	F01 74	1273
5.38 4	FINISHED BASEME	2	MAURER, JAY B & MELISSA A 104 RITTENHOUSE DR DEPTFORD, NJ 104 RITTENHOUSE DR	00000 08096	0 10500 10500	02	10 01	1750	5719	F01 354	6073
5.38 5	DECK	2	PRIMAS, ANNA M 102 RITTENHOUSE DR DEPTFORD, NJ 102 RITTENHOUSE DR	00000 08096	0 1000 1000	02	10 01	167	546	F01 34	580
5.44 3 C0453	DECK	2	COLANGELO, SHARON 453 DOGWOOD DR DEPTFORD, NJ 453 DOGWOOD DR	00000 08096	0 2300 2300	02	10 01	383	1252	F01 77	1329
5.44 3 C0516	DECK	2	BARTELS, MADALYN 516 BOXWOOD LN DEPTFORD, NJ 516 BOXWOOD LN	00000 08096	0 2000 2000	02	10 01	333	1088	F01 67	1155
39 27	ADD A/C 13	2	MCFEELEY, JOAN 2 SHADY LN WESTVILLE, NJ 2 SHADY LN	00000 08093	0 3300 3300	02	10 01	550	1797	F01 111	1908
104 33	DECK	2	HUNT, MORRIS T JR 831 MARYLAND AVE DEPTFORD, NJ 831 MARYLAND AVE	00000 08096	0 3200 3200	01	11 01	267	873	F01 54	927
162 3	NEW SFD	2	CARLUCCI, DOMINIQUE AMBER & CLARK, 206 OGG AVE HI-NELLA, NJ 1125 EVELYN DR	08083	0 219300 219300	02	10 01	36550	119445	F01 7383	126828
171 4	MINISPLIT 3	2	CHUKUSKY, EMILY & JURIN, DOUGLAS 116 WALKER AVE DEPTFORD, NJ 116 WALKER AVE	00000 08096	0 4200 4200	02	10 01	700	2288	F01 141	2429
196 17	EXEMPT TO RATB	2	SANTANA, SAMUEL & SANTOS, ANYELINA 1154 BENNETT DR DEPTFORD, NJ 1154 BENNETT DR	00000 08096	48700 190800 239500	01	11 21	19958	65223		65223

Block No. Lot No. Qualification Account No.	Land Dimensions Building Description Additional Lots Acreage	Prop. Class	Owner's Name Address City State Property Location	Billing Code Zip Code	Land Improvements Exemption Net Total	# M	Compl. Mo. Day	Prorated Assessment	Total Real Property Tax	Special Tax	Net Amount of Tax
232 2	ADD A/C	2	BLAIR, DAWN DOROTHY & ROBERT 1637 CUNARD AVE DEPTFORD, NJ 1637 CUNARD AVE	00000 08096	0 3100 3100	02	10 01	517	1690	F01 104	1794
312 11	SHED	2	SHERRY, KEVIN M SR & KIM K 411 FERN AVE DEPTFORD, NJ 411 FERN AVE	00000 08096	0 2200 2200	02	10 01	367	1199	F01 74	1273
389 1.04	EXEMPT TO RATAB	2	CARLOS, MARCELA REYES & FRANCO, JOE 206 RODNEY AVE DEPTFORD, NJ 206 RODNEY AVE	00000 08096	47200 229900 277100	02	10 30	46183	150926	F01 9329	160255
396 10	EXPIRED COAH	2	NATURAL ONE LLC 30 N GOULD ST SUITE R SHERIDAN, NY 21 DANCY AVE	00000 82801	0 40100 40100	01	11 01	3342	10922	F01 675	11597
537 17	RENOVATIONS	2	ALI, MUSTAFA RAMADAN 2002 TAGGERT DR BELLE MEAD, NJ 470 PRINCETON BLVD	00000 08502	0 187700 187700	01	11 01	15642	51118	F01 3160	54278
616 15	ADD A/C	2	PELC, ANN E 647 MIAMI RD WENONAH, NJ 647 MIAMI RD	00000 08090	0 3000 3000	02	10 01	500	1634	F01 101	1735
628 2	ROOF OVER DECK	2	VOLKWINE, MICHELLE 102 HAMPSHIRE DR DEPTFORD, NJ 102 HAMPSHIRE DR	00000 08096	0 11100 11100	02	10 01	1850	6046	F01 374	6420
630 10	KITCHEN RENO	2	DIPAULO, TERESA M 119 WILSHIRE AVE DEPTFORD, NJ 119 WILSHIRE AVE	00000 08096	0 7900 7900	02	10 01	1317	4304	F01 266	4570
633 21	KITCHEN RENO	2	BAELZ, BRUCE B ET UX 215 STURBRIDGE CT DEPTFORD, NJ 215 STURBRIDGE CT	00000 08096	0 6700 6700	01	11 01	558	1824	F01 113	1937
636 16	DECK	2	VELAHOS, DAVID I 103 SHELLY LN DEPTFORD, NJ 103 SHELLY LN	00000 08096	0 2000 2000	02	10 01	333	1088	F01 67	1155
656 27	ADDITION	2	RIVERS, DEBRA A 110 MALCOLM AVE WENONAH, NJ 110 MALCOLM AVE	00000 08090	0 68700 68700	01	11 01	5725	18709	F01 1156	19865
665 6	DECK	2	BHADANG, RAHIL R & LIMDIWALA, HONEY 114 AZALEA DR DEPTFORD, NJ 114 AZALEA DR	00000 08096	0 3000 3000	02	10 01	500	1634	F01 101	1735

Block No. Lot No. Qualification Account No.	Land Dimensions Building Description Additional Lots Acreage	Prop. Class	Owner's Name Address City State Property Location	Billing Code Zip Code	Land Improvements Exemption Net Total	# M	Compl. Mo. Day	Prorated Assessment	Total Real Property Tax	Special Tax	Net Amount of Tax
1.05 15	SCREENED PORCH	2	COMEAU, MARIANNE H 121 VINEYARD CIR DEPTFORD, NJ 121 VINEYARD CIR	00000 08096	0 1100 1100	12	12 01	1100	3708	F01 235	3943
1.10 83	SUNROOM	2	QUARTULLO, ELIZABETH & JOSEPH 729 WEATHERBY DR DEPTFORD, NJ 729 WEATHERBY DR	00000 08096	0 5900 5900	12	12 01	5900	19889	F01 1263	21152
1.10 88	NEW SFD	2	IACOVONE, DEBORAH 368 JUNE BERRY WAY DEPTFORD, NJ 368 JUNE BERRY WAY	00000 08096	0 216600 216600	05	07 01	90250	304233	F01 19314	323547
1.10 90	NEW SFD	2	LYONS, KATHY L & THOMAS J 372 JUNE BERRY WAY DEPTFORD, NJ 372 JUNE BERRY WAY	00000 08096	0 210800 210800	03	09 01	52700	177652	F01 11278	188930
1.10 93	NEW SFD	2	DESAI, MUKTABEN R & RAJESHKUMAR R 600 HYDRANGEA CT DEPTFORD, NJ 600 HYDRANGEA CT	00000 08096	0 252000 252000	09	03 01	189000	637119	F01 40446	677565
1.10 94	NEW SFD	2	REID, JAMES & MARIE S 602 HYDRANGEA CT DEPTFORD, NJ 602 HYDRANGEA CT	00000 08096	0 239700 239700	09	03 01	179775	606022	F01 38472	644494
1.10 95	NEW SFD	2	KITANO, ELIZABETH ANN & JOHN 604 HYDRANGEA CT DEPTFORD, NJ 604 HYDRANGEA CT	00000 08096	0 238600 238600	05	07 01	99417	335135	F01 21275	356410
1.10 96	NEW SFD	2	KERICO, PATRICIA & RALPH 606 HYDRANGEA CT DEPTFORD, NJ 606 HYDRANGEA CT	00000 08096	0 238600 238600	09	03 01	178950	603240	F01 38295	641535
1.10 97	NEW SFD	2	SOPER, FRANK M & GAYLE M 608 HYDRANGEA CT DEPTFORD, NJ 608 HYDRANGEA CT	00000 08096	0 221600 221600	07	05 01	129267	435759	F01 27663	463422
1.10 98	NEW SFD	2	ZERBO, LOUIS N TRUSTEE 610 HYDRANGEA CT DEPTFORD, NJ 610 HYDRANGEA CT	00000 08096	0 245800 245800	09	03 01	184350	621444	F01 39451	660895
1.10 99	NEW SFD	2	PATEL, KAPILA VITHAL & VITHAL BHAIL 612 HYDRANGEA CT DEPTFORD, NJ 612 HYDRANGEA CT	00000 08096	0 206900 206900	07	05 01	120692	406853	F01 25828	432681
1.10 100	NEW SFD	2	ANSARI, MASOOD 500 ORANGEWOOD DR DEPTFORD, NJ 500 ORANGEWOOD DR	00000 08096	0 191800 191800	05	07 01	79917	269400	F01 17102	286502
1.10 101	NEW SFD	2	MARGULIS, BEVERLY S & GARY D 502 ORANGEWOOD DR DEPTFORD, NJ 502 ORANGEWOOD DR	00000 08096	0 210000 210000	06	06 01	105000	353955	F01 22470	376425
1.10 107	NEW SFD	2	BARTOLOMEO, ALFRED JR & KIMBERLY A 404 PAPRIKA CT DEPTFORD, NJ 404 PAPRIKA CT	00000 08096	0 242600 242600	03	09 01	60650	204451	F01 12979	217430

Block No. Lot No. Qualification Account No.	Land Dimensions Building Description Additional Lots Acreage	Prop. Class	Owner's Name Address City State Property Location	Billing Code Zip Code	Land Improvements Exemption Net Total	# M	Compl. Mo. Day	Prorated Assessment	Total Real Property Tax	Special Tax	Net Amount of Tax
1.10 108	NEW SFD	2	HERSHMAN, JAMES R JR & SCHRIVER, PA 402 PAPRIKA CT DEPTFORD, NJ 402 PAPRIKA CT	00000 08096	0 242900 242900	04	08 01	80967	272940	F01 17327	290267
1.10 109	NEW SFD	2	PAVONI, CAROL A & JOSEPH A 400 PAPRIKA CT DEPTFORD, NJ 400 PAPRIKA CT	00000 08096	0 191800 191800	05	07 01	79917	269400	F01 17102	286502
1.10 110	NEW SFD	2	LAM, BEBE & PETER TUE & TRAM, XUAN 399 JUNE BERRY WAY DEPTFORD, NJ 399 JUNE BERRY WAY	00000 08096	0 206900 206900	06	06 01	103450	348730	F01 22138	370868
1.10 112	NEW SFD	2	PASQUARELLA, RICHARD J & VICKI LYNN 395 JUNE BERRY WAY DEPTFORD, NJ 395 JUNE BERRY WAY	00000 08096	0 214000 214000	04	08 01	71333	240464	F01 15265	255729
1.10 115	NEW SFD	2	OKEEFE, SHARON A 389 JUNE BERRY WAY DEPTFORD, NJ 389 JUNE BERRY WAY	00000 08096	0 206900 206900	04	08 01	68967	232488	F01 14759	247247
1.10 116	NEW SFD	2	HARKISHEIMER, KATHLEEN M & WILLIAM 387 JUNE BERRY WAY DEPTFORD, NJ 387 JUNE BERRY WAY	00000 08096	0 193300 193300	06	06 01	96650	325807	F01 20683	346490
1.10 117	NEW SFD	2	CIESIELKA, MARY I & WALTER L 385 JUNE BERRY WAY DEPTFORD, NJ 385 JUNE BERRY WAY	00000 08096	0 192000 192000	04	08 01	64000	215744	F01 13696	229440
1.10 118	NEW SFD	2	GAN, YUEBO & LU, JIE 383 JUNE BERRY WAY DEPTFORD, NJ 383 JUNE BERRY WAY	00000 08096	0 244800 244800	09	03 01	183600	618916	F01 39290	658206
1.10 119	NEW SFD	2	MCARDLE, JOANNE M & KEVIN JOSEPH 381 JUNE BERRY WAY DEPTFORD, NJ 381 JUNE BERRY WAY	00000 08096	0 225300 225300	05	07 01	93875	316453	F01 20089	336542
1.10 120	NEW SFD	2	WRIGHT, BONNIE & MICHAEL 379 HUMMINGBIRD LN DEPTFORD, NJ 379 HUMMINGBIRD LN	00000 08096	0 242500 242500	09	03 01	181875	613101	F01 38921	652022
1.10 121	NEW SFD	2	YOST, GERALD F & GERALYN M 377 HUMMINGBIRD LN DEPTFORD, NJ 377 HUMMINGBIRD LN	00000 08097	0 220600 220600	07	05 01	128683	433790	F01 27538	461328
1.10 122	NEW SFD	2	CINQUINO, CELIA & NICHOLAS J 375 HUMMINGBIRD LN DEPTFORD, NJ 375 HUMMINGBIRD LN	00000 08096	0 249500 249500	07	05 01	145542	490622	F01 31146	521768
1.10 123	NEW SFD	2	COPPOLA, MARINELLA & DIGABRIELE, BE 373 HUMMINGBIRD LN DEPTFORD, NJ 373 HUMMINGBIRD LN	00000 08096	0 236300 236300	08	04 01	157533	531044	F01 33712	564756
1.10 124	NEW SFD	2	DESAI, KAILASH & KIRIT 371 HUMMINGBIRD LN DEPTFORD, NJ 371 HUMMINGBIRD LN	00000 08096	0 202300 202300	08	04 01	134867	454637	F01 28862	483499

Block No. Lot No. Qualification Account No.	Land Dimensions Building Description Additional Lots Acreage	Prop. Class	Owner's Name Address City State Property Location	Billing Code Zip Code	Land Improvements Exemption Net Total	# M	Compl. Mo. Day	Prorated Assessment	Total Real Property Tax	Special Tax	Net Amount of Tax
1.20 1	NEW SFD	2	LUKACH, LORRAINE & PETER 509 ORANGEWOOD DR DEPTFORD, NJ 509 ORANGEWOOD DR	00000 08096	0 236900 236900	06	06 01	118450	399295	F01 25348	424643
1.20 4	NEW SFD	2	RUSHI, NIRA & PRAKASH 390 JUNE BERRY WAY DEPTFORD, NJ 390 JUNE BERRY WAY	00000 08096	0 255900 255900	06	06 01	127950	431319	F01 27381	458700
1.20 5	NEW SFD	2	BISTI, JOSEPH CARL TRUSTEE 396 JUNE BERRY WAY DEPTFORD, NJ 396 JUNE BERRY WAY	00000 08096	0 193900 193900	04	08 01	64633	217878	F01 13831	231709
5.01 13.01	RENOVATION/ ADD	4A	WANG, JEFF D/B/A LAI FU DEPTFORD 5200 BUFFINGTON RD ATLANTA, GA 1470 CLEMENTS BRIDGE RD	30349	0 811200 811200	09	03 01	608400	2050916	F01 130198	2181114
5.04 30	DECK	2	JONES, DESHAWN S 122 AERIAL DR DEPTFORD, NJ 122 AERIAL DR	00000 08096	0 2300 2300	12	12 01	2300	7753	F01 492	8245
5.04 43	ING POOL	2	GAMBINO, PIETRO & GUISEPPE & VILLAT 147 LANDING DR DEPTFORD, NJ 147 LANDING DR	00000 08096	0 17500 17500	12	12 01	17500	58993	F01 3745	62738
5.05 17	EXEMPT TO RATAB	2	COYLE, KIMBERLY 1 AERONAUT CIR WOODBURY, NJ 1 AERONAUT CIR	00000 08096	46500 195400 241900	04	08 16	80633	271814	F01 17255	289069
5.12 1	FINISHED BASEME	2	ZIPPILLI, CHRISTOPHER & SUNNY 101 PATRIOTS RIDGE DR DEPTFORD, NJ 101 PATRIOTS RIDGE DR	00000 08096	0 7000 7000	06	06 01	3500	11799	F01 749	12548
5.12 17	SUNROOM	2	BIBI, SHAHEEN & KHAN, BAKHT R 3 CONSTITUTION CT DEPTFORD, NJ 3 CONSTITUTION CT	00000 08096	0 8600 8600	08	04 01	5733	19326	F01 1227	20553
5.26 19	FINISHED BASEME	2	MAYO, JONATHAN & MINEO, ROSARIA 152 NATHAN HALE DR DEPTFORD, NJ 152 NATHAN HALE DR	00000 08096	0 13900 13900	12	12 01	13900	46857	F01 2975	49832
5.27 19	DECK	2	GOOD, MARTIN J & MARIA D 169 NATHAN HALE DR DEPTFORD, NJ 169 NATHAN HALE DR	00000 08096	0 2200 2200	12	12 01	2200	7416	F01 471	7887
5.34 1	FINISHED BASEME	2	GALLAGHER, SYDNEY & TAVERAS, DONNY 160 RITTENHOUSE DR WOODBURY, NJ 160 RITTENHOUSE DR	00000 08096	0 17800 17800	11	01 01	16317	55005	F01 3492	58497
5.38 4	FINISHED BASEME	2	MAURER, JAY B & MELISSA A 104 RITTENHOUSE DR DEPTFORD, NJ 104 RITTENHOUSE DR	00000 08096	0 10500 10500	12	12 01	10500	35396	F01 2247	37643
5.38 5	DECK	2	PRIMAS, ANNA M 102 RITTENHOUSE DR DEPTFORD, NJ 102 RITTENHOUSE DR	00000 08096	0 1000 1000	12	12 01	1000	3371	F01 214	3585

Block No. Lot No. Qualification Account No.	Land Dimensions Building Description Additional Lots Acreage	Prop. Class	Owner's Name Address City State Property Location	Billing Code Zip Code	Land Improvements Exemption Net Total	# M	Compl. Mo. Day	Prorated Assessment	Total Real Property Tax	Special Tax	Net Amount of Tax
5.44 3 C0453	DECK	2	COLANGELO, SHARON 453 DOGWOOD DR DEPTFORD, NJ 453 DOGWOOD DR	00000 08096	0 2300 2300	12	12 01	2300	7753	F01 492	8245
5.44 3 C0515	DECK	2	BRYDGES, DENNIS BRYSON 515 BOXWOOD LN DEPTFORD, NJ 515 BOXWOOD LN	00000 08096	0 1700 1700	10	02 01	1417	4777	F01 303	5080
5.44 3 C0516	DECK	2	BARTELS, MADALYN 516 BOXWOOD LN DEPTFORD, NJ 516 BOXWOOD LN	00000 08096	0 2000 2000	12	12 01	2000	6742	F01 428	7170
17 12	ADDITION	2	PULLINGER, BRIAN A 116 COBBLESTONE LN WESTVILLE, NJ 116 COBBLESTONE LN	08093	0 40700 40700	05	07 01	16958	57165	F01 3629	60794
31 7	RENOVATIONS	2	BISCOGLIA, AMY A & THECKSTON, NICHOLAS 47 MOORE AVE WESTVILLE, NJ 47 MOORE AVE	00000 08093	0 10200 10200	04	08 01	3400	11461	F01 728	12189
35 24	RENOVATIONS	2	JONES, TERRIANA 728 TACOMA BLVD WESTVILLE, NJ 728 TACOMA BLVD	00000 08093	0 10500 10500	12	12 01	10500	35396	F01 2247	37643
36 4	FINISHED BASEMENT	2	RODRIGUEZ, ASHLEY & SANTOS, JONATHAN 756 WOODLAND AVE WESTVILLE, NJ 756 WOODLAND AVE	00000 08093	0 15600 15600	09	03 01	11700	39441	F01 2504	41945
39 27	ADD A/C 13	2	MC FEELEY, JOAN 2 SHADY LN WESTVILLE, NJ 2 SHADY LN	00000 08093	0 3300 3300	12	12 01	3300	11124	F01 706	11830
43 26	NEW SFD	2	MORRIS, KENNETH & STEPHANIE 471 PARK AVE DEPTFORD, NJ 471 PARK AVE	08096	0 188300 188300	07	05 01	109842	370277	F01 23506	393783
49 20	RENOVATIONS	2	POLANCO, HERIBERTO III & ROMERO, ELIZABETH 9771 HILSPACH ST UNIT A PHILADELPHIA, PA 210 FLORENCE AVE	00000 19115	0 28600 28600	09	03 01	21450	72308	F01 4590	76898
54 4	POLE BARN	2	COLE, JENNIFER 1404 CLEARBROOK AVE WESTVILLE, NJ 1404 CLEARBROOK AVE	00000 08093	0 4000 4000	05	07 01	1667	5619	F01 357	5976
56 11	DECK	2	COTTE, FRANCISCO JR & SABRINA 1406 EDGEWOOD AVE WESTVILLE, NJ 1406 EDGEWOOD AVE	00000 08093	0 700 700	06	06 01	350	1180	F01 75	1255
73 5	RENOVATIONS	2	EXANTUS, JUNIOR & MOMBRUN, DIEUNIE 1175 BROADWAY WESTVILLE, NJ 1175 BROADWAY	00000 08093	0 43700 43700	07	05 01	25492	85934	F01 5455	91389
82.01 74	DECK TO PORCH C	2	PELLAK, CLAIRE N & GEORGE M 118 LAKEBRIDGE DR DEPTFORD, NJ 118 LAKEBRIDGE DR	00000 08096	0 600 600	06	06 01	300	1011	F01 64	1075

Block No. Lot No. Qualification Account No.	Land Dimensions Building Description Additional Lots Acreage	Prop. Class	Owner's Name Address City State Property Location	Billing Code Zip Code	Land Improvements Exemption Net Total	# M	Compl. Mo. Day	Prorated Assessment	Total Real Property Tax	Special Tax	Net Amount of Tax
82.01 97	EXEMPT TO RATAB	2	MARINI, DAWN 4 PINECREST CT DEPTFORD, NJ 4 PINECREST CT	08096	39000 125800 164800	12	12 30	164800	555541	F01 35267	590808
82.04 11	SCREENED PORCH	2	PILARZ, KATHLEEN A 31 STEWART LN DEPTFORD, NJ 31 STEWART LN	08096	0 1600 1600	10	02 01	1333	4494	F01 285	4779
83 25	ING POOL	2	JEFFERSON, HENRY G & LORRAINE 136 COPPERFIELD DR DEPTFORD, NJ 136 COPPERFIELD DR	00000 08096	0 21100 21100	12	12 01	21100	71128	F01 4515	75643
86 26	NEW SFD	2	GLAZE, MARK R JR 654 SALMON AVE DEPTFORD, NJ 652 SALMON AVE	00000 08096	0 218300 218300	12	12 01	218300	735889	F01 46716	782605
104 33	DECK	2	HUNT, MORRIS T JR 831 MARYLAND AVE DEPTFORD, NJ 831 MARYLAND AVE	00000 08096	0 3200 3200	12	12 01	3200	10787	F01 685	11472
109 2	NEW SFD	2	BERGER, DAVID 5906 11TH AVE BROOKLYN, NY 725 MAINE AVE	00000 11219	0 137500 137500	04	08 01	45833	154503	F01 9808	164311
118 14	RENOVATIONS	2	BLANCHFIELD, JOSHUA 730 MAPLE RD WOODBURY, NJ 730 MAPLE RD	00000 08096	0 16300 16300	04	08 01	5433	18315	F01 1163	19478
140 1	ING POOL	2	DUFFY, ROBERT S 316 ARLINE AVE DEPTFORD, NJ 668 LOGAN AVE	00000 08096	0 18600 18600	06	06 01	9300	31350	F01 1990	33340
160 3	RENOVATIONS	2	ANDREWS, DANIEL & WOMACK, KAYLA MAR 1129 LEXINGTON DR DEPTFORD, NJ 1129 LEXINGTON DR	00000 08096	0 25700 25700	09	03 01	19275	64976	F01 4125	69101
162 3	NEW SFD	2	CARLUCCI, DOMINIQUE AMBER & CLARK, 206 OGG AVE HI-NELLA, NJ 1125 EVELYN DR	00000 08083	0 219300 219300	12	12 01	219300	739260	F01 46930	786190
171 4	MINISPLIT 3	2	CHUKUSKY, EMILY & JURIN, DOUGLAS 116 WALKER AVE DEPTFORD, NJ 116 WALKER AVE	00000 08096	0 4200 4200	12	12 01	4200	14158	F01 899	15057
174 10.01	ING POOL	2	FARAGASSO, LAURA & NICHOLAS J 44 WALKER AVE DEPTFORD, NJ 44 WALKER AVE	00000 08096	0 19900 19900	12	12 01	19900	67083	F01 4259	71342
177 11	ADD A/C	2	SVT PROPERTIES LLC PO BOX 933 NEWFIELD, NJ 1051 KOHLER AVE	00000 08344	0 2900 2900	05	07 01	1208	4072	F01 259	4331
182 25	ADDITION	2	WOLCOTT, THERESA M 1048 MONMOUTH RD DEPTFORD, NJ 1048 MONMOUTH RD	00000 08096	0 27500 27500	09	03 01	20625	69527	F01 4414	73941

Block No. Lot No. Qualification Account No.	Land Dimensions Building Description Additional Lots Acreage	Prop. Class	Owner's Name Address City State Property Location	Billing Code Zip Code	Land Improvements Exemption Net Total	# M	Compl. Mo. Day	Prorated Assessment	Total Real Property Tax	Special Tax	Net Amount of Tax
185 9	SHED	2	BUNTING, TYSHONDA & PASKEL, DEAVRON 33 WESTCOTT AVE DEPTFORD, NJ 33 WESCOTT AVE	00000 08096	0 2500 2500	12	12 01	2500	8428	F01 535	8963
199 22	RENOVATIONS	2	MORALES, CHEYENNE ALICIA & JEREMY D 1287 CLEMENTS BRIDGE RD DEPTFORD, NJ 1287 CLEMENTS BRIDGE RD	00000 08096	0 28700 28700	09	03 01	21525	72561	F01 4606	77167
199 66	DECK	2	CRESPO, CRUZITA M & KERSEY, JEROME 22 SAXONY CT DEPTFORD, NJ 22 SAXONY CT	00000 08096	0 5600 5600	08	04 01	3733	12584	F01 799	13383
200.01 25.01	NEW FAST FOOD	4A	OUTFIELD LLC C/O SOBEL CO 2385 NW EXECUTIVE CNTR DR BOCA RATON, FL 1860 DEPTFORD CENTER RD	UNIT #370 33431	0 568600 568600	08	04 01	379067	1277835	F01 81120	1358955
205 12.01	NEW SFD	2	GROUX, JILLIAN & MATTHEW 1812 ALMONESSON RD DEPTFORD, NJ 1812 ALMONESSON RD	00000 08096	0 212100 212100	08	04 01	141400	476659	F01 30260	506919
227 9	DECK	2	TENERELLI, JAMIE 1657 ALMONESSON RD DEPTFORD, NJ 1604 CUNARD AVE	00000 08096	0 1200 1200	06	06 01	600	2023	F01 128	2151
228 6	NEW SFD	2	BERGER, DAVID 1618 ALMONESSON RD DEPTFORD, NJ 1630 KINDLE AVE	00000 08096	0 189500 189500	04	08 01	63167	212936	F01 13518	226454
232 2	ADD A/C	2	BLAIR, DAWN DOROTHY & ROBERT 1637 CUNARD AVE DEPTFORD, NJ 1637 CUNARD AVE	00000 08096	0 3100 3100	12	12 01	3100	10450	F01 663	11113
232 9	RENOVATION	4A	JNT PROPERTY LLC 109 QUAKER RD MICKLETON, NJ 1652 COOPER ST	08056	0 95900 95900	03	09 01	23975	80820	F01 5131	85951
233.01 52.01	NEW SFD	2	JENTSCH, AMANDA & JOSEPH 154 FAMILY LN DEPTFORD, NJ 456 WARWICK RD	00000 08096	0 261400 261400	12	12 01	261400	881179	F01 55940	937119
284 2	RENOVATIONS	2	PARSELL, JUSTIN MICHAEL 1909 POINT PLEASANT AVE DEPTFORD, NJ 1909 POINT PLEASANT AVE	00000 08096	0 22800 22800	07	05 01	13300	44834	F01 2846	47680
294 9	DETACHED GARAGE	2	BORNMAN, EUGENE & LAMPLUGH, MICHAEL 564 LAKESIDE AVE DEPTFORD, NJ 568 LAKESIDE AVE	00000 08096	0 13600 13600	08	04 01	9067	30565	F01 1940	32505
312 4.01	NEW SFD	2	FLORES, EMMANUEL & JENKINS, HUNTER 435 FERN AVE DEPTFORD, NJ 435 FERN AVE	00000 08096	0 186500 186500	06	06 01	93250	314346	F01 19956	334302
312 11	SHED	2	SHERRY, KEVIN M SR & KIM K 411 FERN AVE DEPTFORD, NJ 411 FERN AVE	08096	0 2200 2200	12	12 01	2200	7416	F01 471	7887

Block No. Lot No. Qualification Account No.	Land Dimensions Building Description Additional Lots Acreage	Prop. Class	Owner's Name Address City State Property Location	Billing Code Zip Code	Land Improvements Exemption Net Total	# M	Compl. Mo. Day	Prorated Assessment	Total Real Property Tax	Special Tax	Net Amount of Tax
319 1	EXEMPT TO RATAB 53	1	RYAN, JOHN 2307 GOOD INTENT RD DEPTFORD, NJ 2307 GOOD INTENT RD	08096	6100 0 6100	07	05 21	3558	11994		11994
319 5	NEW SFD	2	BARI, MUFAZZALUL & ISLAM, MARIA 508 WASHINGTON AVE DEPTFORD, NJ 508 WASHINGTON AVE	08096	0 200500 200500	06	06 01	100250	337943	F01 21454	359397
319 7	DECK	2	MCFADGEN, FRANCIS STEPHANIE & JOSHUA 512 WASHINGTON AVE DEPTFORD, NJ 512 WASHINGTON AVE	08096	0 3000 3000	06	06 01	1500	5057	F01 321	5378
319 14	RENOVATIONS	2	PARTNERS CONSULTING GROUP LLC 55 WILLIAM ST CARTERET, NJ 618 WASHINGTON AVE	07008	0 26600 26600	04	08 01	8867	29891	F01 1898	31789
339 10	NEW SFD	2	WANG, ANGELA 1615 CANTRELL ST PHILADELPHIA, PA 509 SCHAEFFER AVE	00000 19145	0 151800 151800	04	08 01	50600	170573	F01 10828	181401
353 14	RENOVATIONS	2	FUENTES, MAYRA RIVERA & REYNOSO, JO 653 WASHINGTON AVE DEPTFORD, NJ 653 WASHINGTON AVE	00000 08096	0 20700 20700	04	08 01	6900	23260	F01 1477	24737
355 7	MINI-SPLIT	2	ASTRA PROPERTIES LLC 329 MARSHAL AVE BLACKWOOD, NJ 2410-2418 COUNTY HOUSE RD	08012	0 3100 3100	10	02 01	2583	8707	F01 553	9260
364 6	AG CONVERSION	2	COYLE, REBECCA & SIEGFRIED, JAKE 801 MAY AVE DEPTFORD, NJ 801 MAY AVE	00000 08096	0 12100 12100	06	06 01	6050	20395	F01 1295	21690
370 4	RENOVATIONS	2	REESE, JAMIE LEE 807 INDIAN TRAIL AVE DEPTFORD TWP, NJ 807 INDIAN TRAIL AVE	08096	0 16200 16200	06	06 01	8100	27305	F01 1733	29038
370 11	RENOVATIONS	2	WATKINS, STEPHEN 828 CHERRY AVE WOODBURY, NJ 828 CHERRY AVE	08096	0 8800 8800	12	12 01	8800	29665	F01 1883	31548
370 13	RENOVATIONS	2	GALATRO, JESSICA D & TYLER M 822 CHERRY AVE DEPTFORD, NJ 822 CHERRY AVE	00000 08096	0 90200 90200	10	02 01	75167	253388	F01 16086	269474
374 7	NEW SFD	2	DIANGELO, RONALD V JR 829 CHESTNUT AVE DEPTFORD, NJ 834 CHESTNUT AVE	08096	0 211500 211500	04	08 01	70500	237656	F01 15087	252743
381 5	SHED	2	KELL, CARRIEANN & JASON 848 MARKET AVE DEPTFORD, NJ 848 MARKET AVE	00000 08096	0 1700 1700	04	08 01	567	1911	F01 121	2032
381 6	NEW SFD	2	ORTIZ, JOSE ENRIQUE CORT 850 MARKET AVE DEPTFORD, NJ 850 MARKET AVE	00000 08096	0 178200 178200	04	08 01	59400	200237	F01 12712	212949

Block No. Lot No. Qualification Account No.	Land Dimensions Building Description Additional Lots Acreage	Prop. Class	Owner's Name Address City State Property Location	Billing Code Zip Code	Land Improvements Exemption Net Total	# M	Compl. Mo. Day	Prorated Assessment	Total Real Property Tax	Special Tax	Net Amount of Tax
386.04 22	DECK W/ROOF	2	HUNT, AMANDA M & DARRYL C JR 24 LAVENDER DR SEWELL, NJ 24 LAVENDER DR	00000 08080	0 8400 8400	08	04 01	5600	18878	F01 1198	20076
386.07 34	BSMT FINISH	2	ALBERTO, PASQUALE F JR & CHIARULLI, 38 LAVENDER DR SEWELL, NJ 38 LAVENDER DR	00000 08080	0 19200 19200	04	08 01	6400	21574	F01 1370	22944
386.08 30	FINISHED BASEME	2	CEDENO, DENNIS O & MARILYN B 105 ZINNIA WAY SEWELL, NJ 105 ZINNIA WAY	00000 08080	0 19100 19100	10	02 01	15917	53656	F01 3406	57062
386.13 27.01	ING POOL	2	LEVY, ROBERT 2909 PENNSYLVANIA AVE DEPTFORD, NJ 2909 PENNSYLVANIA AVE	00000 08096	0 14900 14900	12	12 01	14900	50228	F01 3189	53417
387.01 3.03	NEW SFD	2	NGUYEN, BILL & TRAN, HAI 5 SPARTAN CT DEPTFORD, NJ 5 SPARTAN CT	08096	0 241700 241700	07	05 01	140992	475284	F01 30172	505456
387.01 14	MINI SPLIT	2	WYNNE, DANIEL S 15 CRESTMONT TERRACE COLLINGSWOOD, NJ 537 LAKESIDE AVE	00000 08108	0 4400 4400	04	08 01	1467	4945	F01 314	5259
389 1.04	EXEMPT TO RATAB	2	CARLOS, MARCELA REYES & FRANCO, JOE 206 RODNEY AVE DEPTFORD, NJ 206 RODNEY AVE	00000 08096	47200 229900 277100	12	12 31	277100	934104	F01 59299	993403
396 10	EXPIRED COAH	2	NATURAL ONE LLC 30 N GOULD ST SUITE R SHERIDAN, NY 21 DANCY AVE	00000 82801	0 40100 40100	12	12 01	40100	135177	F01 8581	143758
397.05 1	DECK	2	PIAZZA, ALEXANDER & MICHAEL 150 REDTAIL HAWK CIR SEWELL, NJ 150 REDTAIL HAWK CIR	08080	0 2300 2300	10	02 01	1917	6462	F01 410	6872
397.06 12	DECK	2	STANZIONE, RICHARD 220 BLUE JAY LN SEWELL, NJ 220 BLUE JAY LN	08080	0 2300 2300	10	02 01	1917	6462	F01 410	6872
399.05 11	COVERED DECK	2	IACOVONE, ROBERT & DIANE 243 TAVISTOCK LN SEWELL, NJ 243 TAVISTOCK LN	00000 08080	0 9700 9700	11	01 01	8892	29975	F01 1903	31878
401 8.01	NEW SFD	2	SALERNO, KAREN 49 LINDEN AVE MANTUA, NJ 102 FAIRMOUNT ST	08051	0 226600 226600	03	09 01	56650	190967	F01 12123	203090
405.01 4	EXEMPT TO RATAB	1	GALLON, GRACE 953 BOUNDARY RD WENONAH, NJ 951 BOUNDARY RD	08090	18200 0 18200	04	08 28	6067	20452	F01 1298	21750
405.04 29	POLE BARN	2	BANKS, WILLARD E JR 1013 JERICHO LN DEPTFORD, NJ 1013 JERICHO LN	08096	0 7900 7900	06	06 01	3950	13315	F01 845	14160

Block No. Lot No. Qualification Account No.	Land Dimensions Building Description Additional Lots Acreage	Prop. Class	Owner's Name Address City State Property Location	Billing Code Zip Code	Land Improvements Exemption Net Total	# M	Compl. Mo. Day	Prorated Assessment	Total Real Property Tax	Special Tax	Net Amount of Tax
407.05 11	EXEMPT TO RATAB	2	ASARE, GRISELDA & YEMETEV, FELIX 209 FILBERT ST WENONAH, NJ 209 FILBERT ST	08090	96500 210700 307200	06	06 27	153600	517786	F01 32870	550656
451 9	HALF BATH	2	TOOLE, WILLIAM J III 1138 DELSEA DR DEPTFORD, NJ 1138 DELSEA DR	00000 08093	0 1700 1700	12	12 01	1700	5731	F01 364	6095
457 58	RENOVATIONS	2	CONSTANTINO, ANTHONY & ASHLEY 199 PETERSON BLVD DEPTFORD, NJ 199 PETERSON BLVD	00000 08096	0 21900 21900	07	05 01	12775	43065	F01 2734	45799
462 36	BATH RENO	2	RICKENBACH, GAIL & SIMPSON, EDWARD 150 PETERSON BLVD DEPTFORD, NJ 150 PETERSON BLVD	00000 08096	0 900 900	04	08 01	300	1011	F01 64	1075
472 7	RENOVATIONS	2	KNOBLOCK, KAREN J & SHOCKLEY, STEPH 527 PENN BLVD DEPTFORD, NJ 527 PENN BLVD	00000 08096	0 23800 23800	11	01 01	21817	73545	F01 4669	78214
476 4	RENOVATIONS	2	PHILIPP, JESSICA 515 MORGAN AVE DEPTFORD, NJ 515 MORGAN AVE	08096	0 42200 42200	09	03 01	31650	106692	F01 6773	113465
487 16	RENOVATIONS	2	MCNEILL, ANTOINE DASHAWN 1264 HURFFVILLE RD DEPTFORD, NJ 1264 HURFFVILLE RD	08096	0 5200 5200	07	05 01	3033	10224	F01 649	10873
487 31	RENOVATIONS	2	ELSTROM, LAURA & TORI 931 SAINT JOHNS PLACE BROOKLYN, NY 1994 MELVINA RD	00000 11216	0 13000 13000	12	12 01	13000	43823	F01 2782	46605
521 12	NEW SFD	2	SJF 7070 HOLDINGS LLC PO BOX 812 DEPTFORD, NJ 25 FAIRVIEW AVE	08096	0 207400 207400	03	09 01	51850	174786	F01 11096	185882
529 7	KITCHEN RENO	2	PAPAPIETRO, DIANA & PAUL 360 HAVERFORD AVE WENONAH, NJ 360 HAVERFORD AVE	08090	0 14700 14700	12	12 01	14700	49554	F01 3146	52700
532 14	RENOVATIONS	2	WATKINS, BRIAN 4206 PATRIOT WAY NORTH HAMPTON, NJ 445 WESTMINSTER RD	08060	0 11600 11600	12	12 01	11600	39104	F01 2482	41586
535 38	ROOF OVER PATIO	2	DUBEAU, MATTHEW J 472 UNIVERSITY BLVD WENONAH, NJ 472 UNIVERSITY BLVD	00000 08090	0 1300 1300	12	12 01	1300	4382	F01 278	4660
537 17	RENOVATIONS	2	ALI, MUSTAFA RAMADAN 2002 TAGGERT DR BELLE MEAD, NJ 470 PRINCETON BLVD	00000 08502	0 187700 187700	12	12 01	187700	632737	F01 40168	672905
540 22	ADDITION	2	GRAHAM, STEPHEN & PATRICIA 516 PRINCETON BLVD WENONAH, NJ 516 PRINCETON BLVD	00000 08090	0 16700 16700	04	08 01	5567	18766	F01 1191	19957

Block No. Lot No. Qualification Account No.	Land Dimensions Building Description Additional Lots Acreage	Prop. Class	Owner's Name Address City State Property Location	Billing Code Zip Code	Land Improvements Exemption Net Total	# M	Compl. Mo. Day	Prorated Assessment	Total Real Property Tax	Special Tax	Net Amount of Tax
542 10	PORCH ENCLOSURE	2	BOYLE, JOSEPH & MANOGUE, KRISTIN NI 563 MUHLENBERG AVE WENONAH, NJ 563 MUHLENBERG AVE	08090	0 8000 8000	07	05 01	4667	15732	F01 999	16731
547 3	FINISH 2ND FLR	2	BURNS, JOHN P & MICHELL 632 MUHLENBERG AVE WENONAH, NJ 632 MUHLENBERG AVE	00000 08090	0 3200 3200	07	05 01	1867	6294	F01 400	6694
547 14	RENOVATIONS	2	BISPELS, JOSEPH E & ROMANO, OLIVIA& 347 HARVARD AVE WENONAH, NJ 347 HARVARD AVE	00000 08090	0 9000 9000	09	03 01	6750	22754	F01 1445	24199
553 20	BATH ADDITION	2	CARTER, RAESHELL & ROSALIE 152 LINCOLN RD WENONAH, NJ 152 LINCOLN RD	00000 08090	0 4400 4400	07	05 01	2567	8653	F01 549	9202
561 5	POOL	2	BELFIORE, SANDRA A 112 ROYAL AVE WOODBURY HEIGHTS, NJ 112 ROYAL AVE	00000 08097	0 6800 6800	12	12 01	6800	22923	F01 1455	24378
562 9	RENOVATIONS	2	CACCIOLA, DOLORES & ROBINSON, JOSHU 332 CARNEGIE AVE WENONAH, NJ 332 CARNEGIE AVE	00000 08090	0 21800 21800	12	12 01	21800	73488	F01 4665	78153
562 18	ADDITION	2	JARMAN, MARK & NORMAN, STACEY 347 OGDEN RD WENONAH, NJ 347 OGDEN RD	00000 08090	0 28200 28200	03	09 01	7050	23766	F01 1509	25275
563 25	KITCHEN RENO	2	FOSTER, ANTHONY Z & ZAGIEL, LORE LE 310 HARVARD AVE WENONAH, NJ 310 HARVARD AVE	08090	0 11700 11700	11	01 01	10725	36154	F01 2295	38449
572 15	EXEMPT TO RATAB	1	JENTSCH, LARRY & LAWRENCE 11 MYSTIC CT DEPTFORD, NJ 747 HOWARD AVE	00000 08096	50700 0 50700	09	03 22	38025	128182	F01 8137	136319
577 19	FINISHED BASEME	2	NUHN, ROBERT JR & MELNYCHUCK, TRACY 1494 GOOD INTENT RD DEPTFORD, NJ 1494 GOOD INTENT RD	00000 08096	0 15000 15000	09	03 01	11250	37924	F01 2408	40332
577 34	ADDITION	2	BUTTADAURO, FRANCA ELIA 1330 GOOD INTENT RD DEPTFORD, NJ 1330 GOOD INTENT RD	08096	0 23300 23300	07	05 01	13592	45819	F01 2909	48728
578 15	NEW BATH	2	HERNANDEZ, JOEL MIGUEL & PERALTA, Y 1517 DUMONT ST DEPTFORD, NJ 1517 DUMONT ST	08096	0 3900 3900	07	05 01	2275	7669	F01 487	8156
580 7	RENOVATIONS	2	BOWELL, CORRINE 30 CRAIG DR DEPTFORD, NJ 30 CRAIG DR	08096	0 26500 26500	07	05 01	15458	52109	F01 3308	55417
587.01 15	AG CONVERSION	2	CANNON, HENRY 1026 MANTUA PK WENONAH, NJ 1026 MANTUA PK	08090	0 1700 1700	06	06 01	850	2865	F01 182	3047

Block No. Lot No. Qualification Account No.	Land Dimensions Building Description Additional Lots Acreage	Prop. Class	Owner's Name Address City State Property Location	Billing Code Zip Code	Land Improvements Exemption Net Total	# M	Compl. Mo. Day	Prorated Assessment	Total Real Property Tax	Special Tax	Net Amount of Tax
588 19	ADDITION	2	NOCE, JAMES V & ELIZABETH A 504 MUHLENBERG AVE WENONAH, NJ 504 MUHLENBERG AVE	00000 08090	0 24800 24800	04	08 01	8267	27868	F01 1769	29637
602 11	ING POOL	2	ALGABA, STEVEN & ALICEA, BRINELLY M 511 PRINCETON BLVD WENONAH, NJ 511 PRINCETON BLVD	00000 08090	0 15600 15600	06	06 01	7800	26294	F01 1669	27963
603 5	AG CONVERSION	2	MICHETTI, LAUREN RACHEL 1240 OCEAN CT DEPTFORD, NJ 1240 OCEAN CT	08096	0 8800 8800	12	12 01	8800	29665	F01 1883	31548
607 18	ADDITION	2	WIDENER, KELLIE L 8 SCHOLLCREST AVE DEPTFORD, NJ 8 SCHOLLCREST AVE	08096	0 38700 38700	11	01 01	35475	119586	F01 7592	127178
616 15	ADD A/C	2	PELC, ANN E 647 MIAMI RD WENONAH, NJ 647 MIAMI RD	00000 08090	0 3000 3000	12	12 01	3000	10113	F01 642	10755
618 20	AG CONVERSION	2	ZABSOE, PEGWENDE P 739 DARTMOUTH DR WENONAH, NJ 739 DARTMOUTH DR	00000 08090	0 7600 7600	08	04 01	5067	17081	F01 1084	18165
622 1	SUNROOM	2	RODGERS, THOMAS & THERESA A 705 PURDUE AVE WENONAH, NJ 705 PURDUE AVE	00000 08090	0 7900 7900	10	02 01	6583	22191	F01 1409	23600
622 15	BATH RENOVATION	2	SMYERS, COLIN J & TOFANI, GIANNA 5 SHERWICK CT SICKLERVILLE, NJ 733 PURDUE AVE	00000 08081	0 4900 4900	11	01 01	4492	15143	F01 961	16104
628 2	ROOF OVER DECK	2	VOLKWINE, MICHELLE 102 HAMPSHIRE DR DEPTFORD, NJ 102 HAMPSHIRE DR	00000 08096	0 11100 11100	12	12 01	11100	37418	F01 2375	39793
630 10	KITCHEN RENO	2	DIPAULO, TERESA M 119 WILSHIRE AVE DEPTFORD, NJ 119 WILSHIRE AVE	00000 08096	0 7900 7900	12	12 01	7900	26631	F01 1691	28322
633 21	KITCHEN RENO	2	BAELZ, BRUCE B ET UX 215 STURBRIDGE CT DEPTFORD, NJ 215 STURBRIDGE CT	08096	0 6700 6700	12	12 01	6700	22586	F01 1434	24020
636 16	DECK	2	VELAHOS, DAVID I 103 SHELLEY LN DEPTFORD, NJ 103 SHELLEY LN	00000 08096	0 2000 2000	12	12 01	2000	6742	F01 428	7170
640 4	2 STORY GARAGE	2	MCGINNESS, GEORGE & RACHAEL 111 SOUTHVIEW DR DEPTFORD, NJ 111 SOUTH VIEW DR	00000 08096	0 39400 39400	11	01 01	36117	121750	F01 7729	129479
641 52	BATH/BASEMENT A	2	FRISBY, KAREN & DENNIS J 257 SICKLE LN DEPTFORD, NJ 257 SICKLE LN	00000 08096	0 900 900	05	07 01	375	1264	F01 80	1344

Block No. Lot No. Qualification Account No.	Land Dimensions Building Description Additional Lots Acreage	Prop. Class	Owner's Name Address City State Property Location	Billing Code Zip Code	Land Improvements Exemption Net Total	# M	Compl. Mo. Day	Prorated Assessment	Total Real Property Tax	Special Tax	Net Amount of Tax
653 3	ENCLOSE PORCH	2	FLORENTINE, GIANNA 105 FERNSHIRE CT WENONAH, NJ 105 FERNSHIRE CT	00000 08090	0 11500 11500	04	08 01	3833	12921	F01 820	13741
655 9	NEW BATH	2	KEMBLE, JULIE ANN & MATTHEW RYAN 116 WOODVALE LN WENONAH, NJ 116 WOODVALE LN	00000 08090	0 7000 7000	06	06 01	3500	11799	F01 749	12548
656 27	ADDITION	2	RIVERS, DEBRA A 110 MALCOLM AVE WENONAH, NJ 110 MALCOLM AVE	00000 08090	0 68700 68700	12	12 01	68700	231588	F01 14702	246290
656 40	FINISHED BASEME	2	ARTHUR, LAURAL 9 CARLY CT WENONAH, NJ 9 CARLY CT	00000 08090	0 16300 16300	03	09 01	4075	13737	F01 872	14609
657 4	AG CONVERSION	2	BORGESE, JUSTIN 327 COLONIAL DR WENONAH, NJ 327 COLONIAL DR	00000 08090	0 9800 9800	09	03 01	7350	24777	F01 1573	26350
662 17	ING POOL	2	DANG, THAI N & NGUYEN, HUNG N 132 BRANCHWOOD DR WOODBURY, NJ 132 BRANCHWOOD DR	00000 08096	0 18100 18100	06	06 01	9050	30508	F01 1937	32445
662 75	DECK	2	GREER, GARY L & SHIRLEY A 109 AZALEA DR DEPTFORD, NJ 109 AZALEA DR	08096	0 1500 1500	12	12 01	1500	5057	F01 321	5378
665 6	DECK	2	BHADANG, RAHIL R & LIMDIWALA, HONEY 114 AZALEA DR DEPTFORD, NJ 114 AZALEA DR	00000 08096	0 3000 3000	12	12 01	3000	10113	F01 642	10755

Block No. Lot No. Qualification Account No.	Land Dimensions Building Description Additional Lots Acreage	Prop. Class	Owner's Name Address City State Property Location	Billing Code Zip Code	Land Improvements Exemption Net Total	# M	Compl. Mo. Day	Prorated Assessment	Total Real Property Tax	Special Tax	Net Amount of Tax
5.26 19	FINISHED BASEME	2	MAYO, JONATHAN & MINEO, ROSARIA 152 NATHAN HALE DR DEPTFORD, NJ 152 NATHAN HALE DR	00000 08096	0 13900 13900	03	09 01	3475	11356	F01 702	12058
83 25	ING POOL	2	JEFFERSON, HENRY G & LORRAINE 136 COPPERFIELD DR DEPTFORD, NJ 136 COPPERFIELD DR	00000 08096	0 21100 21100	03	09 01	5275	17239	F01 1066	18305
174 10.01	ING POOL	2	FARAGASSO, LAURA & NICHOLAS J 44 WALKER AVE DEPTFORD, NJ 44 WALKER AVE	00000 08096	0 19900 19900	03	09 01	4975	16258	F01 1005	17263
185 9	SHED	2	BUNTING, TYSHONDA & PASKEL, DEAVRON 33 WESTCOTT AVE DEPTFORD, NJ 33 WESCOTT AVE	00000 08096	0 2500 2500	03	09 01	625	2043	F01 126	2169
386.13 27.01	ING POOL	2	LEVY, ROBERT 2909 PENNSYLVANIA AVE DEPTFORD, NJ 2909 PENNSYLVANIA AVE	00000 08096	0 14900 14900	03	09 01	3725	12173	F01 752	12925
451 9	HALF BATH	2	TOOLE, WILLIAM J III 1138 DELSEA DR DEPTFORD, NJ 1138 DELSEA DR	00000 08093	0 1700 1700	03	09 01	425	1389	F01 86	1475
529 7	KITCHEN RENO	2	PAPAPIETRO, DIANA & PAUL 360 HAVERFORD AVE WENONAH, NJ 360 HAVERFORD AVE	08090	0 14700 14700	03	09 01	3675	12010	F01 742	12752
562 9	RENOVATIONS	2	CACCIOLA, DOLORES & ROBINSON, JOSHU 332 CARNEGIE AVE WENONAH, NJ 332 CARNEGIE AVE	00000 08090	0 21800 21800	03	09 01	5450	17811	F01 1101	18912

TAXING DISTRICT NO. 02 DEPTFORD TWP

COUNTY NO. 08 GLOUCESTER

NAME OF OWNER ADDITIONAL OWNERS	LIST TYPE	LIST YEAR	PAGE NO.	BLOCK NO.	LOT NO.	LOT QUALIFIC.	ACCT. NO.	-----PROPERTY----- CLASS LOCATION
ALBERTO, PASQUALE F JR & CHIARULLI,	ADDED	2024	08	386.07	34			2 38 LAVENDER DR
ALGABA, STEVEN & ALICEA, BRINELLY M	ADDED	2024	11	602	11			2 511 PRINCETON BLVD
ALI, MUSTAFA RAMADAN	ADDED	2023	02	537	17			2 470 PRINCETON BLVD
ALI, MUSTAFA RAMADAN	ADDED	2024	09	537	17			2 470 PRINCETON BLVD
ANDREWS, DANIEL & WOMACK, KAYLA MAR	ADDED	2024	05	160	3			2 1129 LEXINGTON DR
ANSARI, MASOOD	ADDED	2024	01	1.10	100			2 500 ORANGEWOOD DR
ARTHUR, LAURAL	ADDED	2024	12	656	40			2 9 CARLY CT
ASARE, GRISELDA & YEMETAY, FELIX	ADDED	2024	09	407.05	11			2 209 FILBERT ST
ASTRA PROPERTIES LLC	ADDED	2024	07	355	7			2 2410-2418 COUNTY HOUSE RD
BAELZ, BRUCE B ET UX	ADDED	2023	02	633	21			2 215 STURBRIDGE CT
BAELZ, BRUCE B ET UX	ADDED	2024	11	633	21			2 215 STURBRIDGE CT
BANKS, WILLARD E JR	ADDED	2024	08	405.04	29			2 1013 JERICHO LN
BARI, MUFAZZALUL & ISLAM, MARIA	ADDED	2024	07	319	5			2 508 WASHINGTON AVE
BARTELS, MADALYN	ADDED	2023	01	5.44	3	C0516		2 516 BOXWOOD LN
BARTELS, MADALYN	ADDED	2024	04	5.44	3	C0516		2 516 BOXWOOD LN
BARTOLOMEO, ALFRED JR & KIMBERLY A	ADDED	2024	01	1.10	107			2 404 PAPRIKA CT
BELFIORE, SANDRA A	ADDED	2024	10	561	5			2 112 ROYAL AVE
BERGER, DAVID	ADDED	2024	05	109	2			2 725 MAINE AVE
BERGER, DAVID	ADDED	2024	06	228	6			2 1630 KINDLE AVE
BHADANG, RAHIL R & LIMDIWALA, HONEY	ADDED	2023	02	665	6			2 114 AZALEA DR
BHADANG, RAHIL R & LIMDIWALA, HONEY	ADDED	2024	12	665	6			2 114 AZALEA DR
BIBI, SHAHEEN & KHAN, BAKHT R	ADDED	2024	03	5.12	17			2 3 CONSTITUTION CT
BISCOGLIA, AMY A & THECKSTON, NICHOLAS	ADDED	2024	04	31	7			2 47 MOORE AVE
BISPELS, JOSEPH E & ROMANO, OLIVIA&	ADDED	2024	10	547	14			2 347 HARVARD AVE
BISTI, JOSEPH CARL TRUSTEE	ADDED	2024	03	1.20	5			2 396 JUNE BERRY WAY
BLAIR, DAWN DOROTHY & ROBERT	ADDED	2023	02	232	2			2 1637 CUNARD AVE
BLAIR, DAWN DOROTHY & ROBERT	ADDED	2024	06	232	2			2 1637 CUNARD AVE
BLANCHFIELD, JOSHUA	ADDED	2024	05	118	14			2 730 MAPLE RD
BORGESE, JUSTIN	ADDED	2024	12	657	4			2 327 COLONIAL DR
BORNMANN, EUGENE & LAMPLUGH, MICHAEL	ADDED	2024	06	294	9			2 568 LAKESIDE AVE
BOWELL, CORRINE	ADDED	2024	10	580	7			2 30 CRAIG DR
BOYLE, JOSEPH & MANOGUE, KRISTIN NI	ADDED	2024	10	542	10			2 563 MUHLENBERG AVE
BRYDGES, DENNIS BRYSON	ADDED	2024	04	5.44	3	C0515		2 515 BOXWOOD LN
BUNTING, TYSHONDA & PASKEL, DEAVRON	ADDED	2024	06	185	9			2 33 WESCOTT AVE
BUNTING, TYSHONDA & PASKEL, DEAVRON	OMT/ADD	2023	01	185	9			2 33 WESCOTT AVE
BURNS, JOHN P & MICHELL	ADDED	2024	10	547	3			2 632 MUHLENBERG AVE
BUTTADAURO, FRANCA ELIA	ADDED	2024	10	577	34			2 1330 GOOD INTENT RD
CACCIOLA, DOLORES & ROBINSON, JOSHUA	ADDED	2024	10	562	9			2 332 CARNEGIE AVE
CACCIOLA, DOLORES & ROBINSON, JOSHUA	OMT/ADD	2023	01	562	9			2 332 CARNEGIE AVE
CANNON, HENRY	ADDED	2024	10	587.01	15			2 1026 MANTUA PK
CARLOS, MARCELA REYES & FRANCO, JOE	ADDED	2023	02	389	1.04			2 206 RODNEY AVE
CARLOS, MARCELA REYES & FRANCO, JOE	ADDED	2024	08	389	1.04			2 206 RODNEY AVE
CARLUCCI, DOMINIQUE AMBER & CLARK,	ADDED	2023	01	162	3			2 1125 EVELYN DR
CARLUCCI, DOMINIQUE AMBER & CLARK,	ADDED	2024	05	162	3			2 1125 EVELYN DR
CARTER, RAESHELL & ROSALIE	ADDED	2024	10	553	20			2 152 LINCOLN RD
CEDENO, DENNIS O & MARILYN B	ADDED	2024	08	386.08	30			2 105 ZINNIA WAY
CHUKUSKY, EMILY & JURIN, DOUGLAS	ADDED	2023	01	171	4			2 116 WALKER AVE
CHUKUSKY, EMILY & JURIN, DOUGLAS	ADDED	2024	05	171	4			2 116 WALKER AVE
CIESIELKA, MARY I & WALTER L	ADDED	2024	02	1.10	117			2 385 JUNE BERRY WAY
CINQUINO, CELIA & NICHOLAS J	ADDED	2024	02	1.10	122			2 375 HUMMINGBIRD LN
COLANGELO, SHARON	ADDED	2023	01	5.44	3	C0453		2 453 DOGWOOD DR
COLANGELO, SHARON	ADDED	2024	04	5.44	3	C0453		2 453 DOGWOOD DR
COLE, JENNIFER	ADDED	2024	04	54	4			2 1404 CLEARBROOK AVE
COMEAU, MARIANNE H	ADDED	2023	01	1.05	15			2 121 VINEYARD CIR
COMEAU, MARIANNE H	ADDED	2024	01	1.05	15			2 121 VINEYARD CIR
CONSTANTINO, ANTHONY & ASHLEY	ADDED	2024	09	457	58			2 199 PETERSON BLVD
COPPOLA, MARINELLA & DIGABRIELE, BE	ADDED	2024	02	1.10	123			2 373 HUMMINGBIRD LN
COTTE, FRANCISCO JR & SABRINA	ADDED	2024	04	56	11			2 1406 EDGEWOOD AVE
COYLE, KIMBERLY	ADDED	2024	03	5.05	17			2 1 AERONAUT CIR
COYLE, REBECCA & SIEGFRIED, JAKE	ADDED	2024	07	364	6			2 801 MAY AVE
CRESPO, CRUZITA M & KERSEY, JEROME	ADDED	2024	06	199	66			2 22 SAXONY CT
DANG, THAI N & NGUYEN, HUNG N	ADDED	2024	12	662	17			2 132 BRANCHWOOD DR
DESAI, KAILASH & KIRIT	ADDED	2024	02	1.10	124			2 371 HUMMINGBIRD LN
DESAI, MUKTABEN R & RAJESHKUMAR R	ADDED	2024	01	1.10	93			2 600 HYDRANGEA CT
DIANGELO, RONALD V JR	ADDED	2024	07	374	7			2 834 CHESTNUT AVE
DIPAOLLO, TERESA M	ADDED	2023	02	630	10			2 119 WILSHIRE AVE
DIPAOLLO, TERESA M	ADDED	2024	11	630	10			2 119 WILSHIRE AVE
DUBEAU, MATTHEW J	ADDED	2024	09	535	38			2 472 UNIVERSITY BLVD

TAXING DISTRICT NO. 02 DEPTFORD TWP

COUNTY NO. 08 GLOUCESTER

NAME OF OWNER ADDITIONAL OWNERS	LIST TYPE	LIST YEAR	PAGE NO.	BLOCK NO.	LOT NO.	LOT QUALIFIC.	ACCT. NO.	-----PROPERTY----- CLASS LOCATION
DUFFY, ROBERT S	ADDED	2024	05	140	1		2	668 LOGAN AVE
ELSTROM, LAURA & TORI	ADDED	2024	09	487	31		2	1994 MELVINA RD
EXANTUS, JUNIOR & MOMBRUN, DIEUNIE	ADDED	2024	04	73	5		2	1175 BROADWAY
FARAGASSO, LAURA & NICHOLAS J	ADDED	2024	05	174	10.01		2	44 WALKER AVE
FARAGASSO, LAURA & NICHOLAS J	OMT/ADD	2023	01	174	10.01		2	44 WALKER AVE
FLORENTINE, GIANNA	ADDED	2024	12	653	3		2	105 FERNSHIRE CT
FLORES, EMMANUEL & JENKINS, HUNTER	ADDED	2024	06	312	4.01		2	435 FERN AVE
FOSTER, ANTHONY Z & ZAGIEL, LORE LE	ADDED	2024	10	563	25		2	310 HARVARD AVE
FRISBY, KAREN & DENNIS J	ADDED	2024	11	641	52		2	257 SICKLE LN
FUENTES, MAYRA RIVERA & REYNOSO, JO	ADDED	2024	07	353	14		2	653 WASHINGTON AVE
GALATRO, JESSICA D & TYLER M	ADDED	2024	07	370	13		2	822 CHERRY AVE
GALLAGHER, SYDNEY & TAVERAS, DONNY	ADDED	2024	03	5.34	1		2	160 RITTENHOUSE DR
GALLON, GRACE	ADDED	2024	08	405.01	4		1	951 BOUNDARY RD
GAMBINO, PIETRO & GUISEPPE & VILLAT	ADDED	2023	01	5.04	43		2	147 LANDING DR
GAMBINO, PIETRO & GUISEPPE & VILLAT	ADDED	2024	03	5.04	43		2	147 LANDING DR
GAN, YUEBO & LU, JIE	ADDED	2024	02	1.10	118		2	383 JUNE BERRY WAY
GLAZE, MARK R JR	ADDED	2024	05	86	26		2	652 SALMON AVE
GOOD, MARTIN J & MARIA D	ADDED	2023	01	5.27	19		2	169 NATHAN HALE DR
GOOD, MARTIN J & MARIA D	ADDED	2024	03	5.27	19		2	169 NATHAN HALE DR
GRAHAM, STEPHEN & PATRICIA	ADDED	2024	09	540	22		2	516 PRINCETON BLVD
GREER, GARY L & SHIRLEY A	ADDED	2024	12	662	75		2	109 AZALEA DR
GROUX, JILLIAN & MATTHEW	ADDED	2024	06	205	12.01		2	1812 ALMONESSON RD
HARKISHEIMER, KATHLEEN M & WILLIAM	ADDED	2024	02	1.10	116		2	387 JUNE BERRY WAY
HERNANDEZ, JOEL MIGUEL & PERALTA, Y	ADDED	2024	10	578	15		2	1517 DUMONT ST
HERSHMAN, JAMES R JR & SCHRIVER, PA	ADDED	2024	02	1.10	108		2	402 PAPRIKA CT
HUNT, AMANDA M & DARRYL C JR	ADDED	2024	08	386.04	22		2	24 LAVENDER DR
HUNT, MORRIS T JR	ADDED	2023	01	104	33		2	831 MARYLAND AVE
HUNT, MORRIS T JR	ADDED	2024	05	104	33		2	831 MARYLAND AVE
IACOVONE, DEBORAH	ADDED	2024	01	1.10	88		2	368 JUNE BERRY WAY
IACOVONE, ROBERT & DIANE	ADDED	2024	08	399.05	11		2	243 TAVISTOCK LN
JARMAN, MARK & NORMAN, STACEY	ADDED	2024	10	562	18		2	347 OGDEN RD
JEFFERSON, HENRY G & LORRAINE	ADDED	2024	05	83	25		2	136 COPPERFIELD DR
JEFFERSON, HENRY G & LORRAINE	OMT/ADD	2023	01	83	25		2	136 COPPERFIELD DR
JENTSCH, AMANDA & JOSEPH	ADDED	2024	06	233.01	52.01		2	456 WARWICK RD
JENTSCH, LARRY & LAWRENCE	ADDED	2024	10	572	15		1	747 HOWARD AVE
JNT PROPERTY LLC	ADDED	2024	06	232	9		4A	1652 COOPER ST
JONES, DESHAWN S	ADDED	2023	01	5.04	30		2	122 AERIAL DR
JONES, DESHAWN S	ADDED	2024	03	5.04	30		2	122 AERIAL DR
JONES, TERRIANA	ADDED	2024	04	35	24		2	728 TACOMA BLVD
KELL, CARRIEANN & JASON	ADDED	2024	07	381	5		2	848 MARKET AVE
KEMBLE, JULIE ANN & MATTHEW RYAN	ADDED	2024	12	655	9		2	116 WOODVALE LN
KERICO, PATRICIA & RALPH	ADDED	2024	01	1.10	96		2	606 HYDRANGEA CT
KITANO, ELIZABETH ANN & JOHN	ADDED	2024	01	1.10	95		2	604 HYDRANGEA CT
KNOBLOCK, KAREN J & SHOCKLEY, STEPH	ADDED	2024	09	472	7		2	527 PENN BLVD
LAM, BEBE & PETER TUE & TRAM, XUAN	ADDED	2024	02	1.10	110		2	399 JUNE BERRY WAY
LEVY, ROBERT	ADDED	2024	08	386.13	27.01		2	2909 PENNSYLVANIA AVE
LEVY, ROBERT	OMT/ADD	2023	01	386.13	27.01		2	2909 PENNSYLVANIA AVE
LUKACH, LORRAINE & PETER	ADDED	2024	03	1.20	1		2	509 ORANGEWOOD DR
LYONS, KATHY L & THOMAS J	ADDED	2024	01	1.10	90		2	372 JUNE BERRY WAY
MARGULIS, BEVERLY S & GARY D	ADDED	2024	01	1.10	101		2	502 ORANGEWOOD DR
MARINI, DAWN	ADDED	2024	05	82.01	97		2	4 PINECREST CT
MAURER, JAY B & MELISSA A	ADDED	2023	01	5.38	4		2	104 RITTENHOUSE DR
MAURER, JAY B & MELISSA A	ADDED	2024	03	5.38	4		2	104 RITTENHOUSE DR
MAYO, JONATHAN & MINEO, ROSARIA	ADDED	2024	03	5.26	19		2	152 NATHAN HALE DR
MAYO, JONATHAN & MINEO, ROSARIA	OMT/ADD	2023	01	5.26	19		2	152 NATHAN HALE DR
MCARDLE, JOANNE M & KEVIN JOSEPH	ADDED	2024	02	1.10	119		2	381 JUNE BERRY WAY
MCFADGEN, FRANCIS STEPHANIE & JOSHU	ADDED	2024	07	319	7		2	512 WASHINGTON AVE
MCFEELEY, JOAN	ADDED	2023	01	39	27		2	2 SHADY LN
MCFEELEY, JOAN	ADDED	2024	04	39	27		2	2 SHADY LN
MCGINNESS, GEORGE & RACHAEL	ADDED	2024	11	640	4		2	111 SOUTH VIEW DR
MCNEILL, ANTOINE DASHAWN	ADDED	2024	09	487	16		2	1264 HURFFVILLE RD
MICHETTI, LAUREN RACHEL	ADDED	2024	11	603	5		2	1240 OCEAN CT
MORALES, CHEYENNE ALICIA & JEREMY D	ADDED	2024	06	199	22		2	1287 CLEMENTS BRIDGE RD
MORRIS, KENNETH & STEPHANIE	ADDED	2024	04	43	26		2	471 PARK AVE
MYRTLE DEVELOPMENT LLC	ROLLBK	2022	01	235	9	QFARM	3B	30 MARGARET AVE
MYRTLE DEVELOPMENT LLC	ROLLBK	2023	01	235	9	QFARM	3B	30 MARGARET AVE
MYRTLE DEVELOPMENT LLC	ROLLBK	2024	01	235	9	QFARM	3B	30 MARGARET AVE
NATURAL ONE LLC	ADDED	2023	02	396	10		2	21 DANCY AVE

TAXING DISTRICT NO. 02 DEPTFORD TWP

COUNTY NO. 08 GLOUCESTER

NAME OF OWNER ADDITIONAL OWNERS	LIST TYPE	LIST YEAR	PAGE NO.	BLOCK NO.	LOT NO.	LOT QUALIFIC.	ACCT. NO.	-----PROPERTY----- CLASS LOCATION
NATURAL ONE LLC	ADDED	2024	08	396	10			2 21 DANCY AVE
NGUYEN, BILL & TRAN, HAI	ADDED	2024	08	387.01	3.03			2 5 SPARTAN CT
NOCE, JAMES V & ELIZABETH A	ADDED	2024	11	588	19			2 504 MUHLBERG AVE
NUHN, ROBERT JR & MELNYCHUCK, TRACY	ADDED	2024	10	577	19			2 1494 GOOD INTENT RD
OKEEFE, SHARON A	ADDED	2024	02	1.10	115			2 389 JUNE BERRY WAY
ORTIZ, JOSE ENRIQUE CORT	ADDED	2024	07	381	6			2 850 MARKET AVE
OUTFIELD LLC C/O SOBEL CO UNIT #370	ADDED	2024	06	200.01	25.01			4A 1860 DEPTFORD CENTER RD
PAPAPIETRO, DIANA & PAUL	ADDED	2024	09	529	7			2 360 HAVERFORD AVE
PAPAPIETRO, DIANA & PAUL	OMT/ADD	2023	01	529	7			2 360 HAVERFORD AVE
PARSELL, JUSTIN MICHAEL	ADDED	2024	06	284	2			2 1909 POINT PLEASANT AVE
PARTNERS CONSULTING GROUP LLC	ADDED	2024	07	319	14			2 618 WASHINGTON AVE
PASQUARELLA, RICHARD J & VICKI LYNN	ADDED	2024	02	1.10	112			2 395 JUNE BERRY WAY
PATEL, KAPILA VITHAL & VITHAL BHAIL	ADDED	2024	01	1.10	99			2 612 HYDRANGEA CT
PAVONI, CAROL A & JOSEPH A	ADDED	2024	02	1.10	109			2 400 PAPRIKA CT
PELC, ANN E	ADDED	2023	02	616	15			2 647 MIAMI RD
PELC, ANN E	ADDED	2024	11	616	15			2 647 MIAMI RD
PELLAK, CLAIRE N & GEORGE M	ADDED	2024	04	82.01	74			2 118 LAKEBRIDGE DR
PHILIPP, JESSICA	ADDED	2024	09	476	4			2 515 MORGAN AVE
PIAZZA, ALEXANDER & MICHAEL	ADDED	2024	08	397.05	1			2 150 REDTAIL HAWK CIR
PILARZ, KATHLEEN A	ADDED	2024	05	82.04	11			2 31 STEWART LN
POLANCO, HERIBERTO III & ROMERO, EL	ADDED	2024	04	49	20			2 210 FLORENCE AVE
PRIMAS, ANNA M	ADDED	2023	01	5.38	5			2 102 RITTENHOUSE DR
PRIMAS, ANNA M	ADDED	2024	03	5.38	5			2 102 RITTENHOUSE DR
PULLINGER, BRIAN A	ADDED	2024	04	17	12			2 116 COBBLESTONE LN
QUARTULLO, ELIZABETH & JOSEPH	ADDED	2023	01	1.10	83			2 729 WEATHERBY DR
QUARTULLO, ELIZABETH & JOSEPH	ADDED	2024	01	1.10	83			2 729 WEATHERBY DR
REESE, JAMIE LEE	ADDED	2024	07	370	4			2 807 INDIAN TRAIL AVE
REID, JAMES & MARIE S	ADDED	2024	01	1.10	94			2 602 HYDRANGEA CT
RICKENBACH, GAIL & SIMPSON, EDWARD	ADDED	2024	09	462	36			2 150 PETERSON BLVD
RIVERS, DEBRA A	ADDED	2023	02	656	27			2 110 MALCOLM AVE
RIVERS, DEBRA A	ADDED	2024	12	656	27			2 110 MALCOLM AVE
RODGERS, THOMAS & THERESA A	ADDED	2024	11	622	1			2 705 PURDUE AVE
RODRIGUEZ, ASHLEY & SANTOS, JONATHA	ADDED	2024	04	36	4			2 756 WOODLAND AVE
RUSHI, NIRA & PRAKASH	ADDED	2024	03	1.20	4			2 390 JUNE BERRY WAY
RYAN, JOHN	ADDED	2024	07	319	1			1 2307 GOOD INTENT RD
SALENO, KAREN	ADDED	2024	08	401	8.01			2 102 FAIRMOUNT ST
SANTANA, SAMUEL & SANTOS, ANYELINA	ADDED	2023	01	196	17			2 1154 BENNETT DR
SHERRY, KEVIN M SR & KIM K	ADDED	2023	02	312	11			2 411 FERN AVE
SHERRY, KEVIN M SR & KIM K	ADDED	2024	06	312	11			2 411 FERN AVE
SJF 7070 HOLDINGS LLC	ADDED	2024	09	521	12			2 25 FAIRVIEW AVE
SMYERS, COLIN J & TOFANI, GIANNA	ADDED	2024	11	622	15			2 733 PURDUE AVE
SOPER, FRANK M & GAYLE M	ADDED	2024	01	1.10	97			2 608 HYDRANGEA CT
STANZIONE, RICHARD	ADDED	2024	08	397.06	12			2 220 BLUE JAY LN
SVT PROPERTIES LLC	ADDED	2024	05	177	11			2 1051 KOHLER AVE
TENERELLI, JAMIE	ADDED	2024	06	227	9			2 1604 CUNARD AVE
TOOLE, WILLIAM J III	ADDED	2024	09	451	9			2 1138 DELSEA DR
TOOLE, WILLIAM J III	OMT/ADD	2023	01	451	9			2 1138 DELSEA DR
VELAHOS, DAVID I	ADDED	2023	02	636	16			2 103 SHELLEY LN
VELAHOS, DAVID I	ADDED	2024	11	636	16			2 103 SHELLEY LN
VOLKWIENE, MICHELLE	ADDED	2023	02	628	2			2 102 HAMPSHIRE DR
VOLKWIENE, MICHELLE	ADDED	2024	11	628	2			2 102 HAMPSHIRE DR
WANG, ANGELA	ADDED	2024	07	339	10			2 509 SCHAEFFER AVE
WANG, JEFF D/B/A LAI FU DEPTFORD	ADDED	2024	03	5.01	13.01			4A 1470 CLEMENTS BRIDGE RD
WATKINS, BRIAN	ADDED	2024	09	532	14			2 445 WESTMINSTER RD
WATKINS, STEPHEN	ADDED	2024	07	370	11			2 828 CHERRY AVE
WIDENER, KELLIE L	ADDED	2024	11	607	18			2 8 SCHOLLCREST AVE
WOLCOTT, THERESA M	ADDED	2024	05	182	25			2 1048 MONMOUTH RD
WRIGHT, BONNIE & MICHAEL	ADDED	2024	02	1.10	120			2 379 HUMMINGBIRD LN
WYNNE, DANIEL S	ADDED	2024	08	387.01	14			2 537 LAKESIDE AVE
YOST, GERALD F & GERALYN M	ADDED	2024	02	1.10	121			2 377 HUMMINGBIRD LN
ZABSORE, PEGWENDE P	ADDED	2024	11	618	20			2 739 DARTMOUTH DR
ZERBO, LOUIS N TRUSTEE	ADDED	2024	01	1.10	98			2 610 HYDRANGEA CT
ZIPPILLI, CHRISTOPHER & SUNNY	ADDED	2024	03	5.12	1			2 101 PATRIOTS RIDGE DR

TAXING DISTRICT NO. 02 DEPTFORD TWP

COUNTY NO. 08 GLOUCESTER

PAGE	LAND	ASSESSMENTS IMPROVE	TOTAL	PRORATED	REGULAR	TAXES SPECIAL	TOTAL
ROLLBACK 2022 PAGE 0001 80,090		TOTALS ----- 0	80,090	80,090	2,614.14	.00	2,614.14
ROLLBACK 2023 PAGE 0001 81,610		TOTALS ----- 0	81,610	81,610	2,667.01	.00	2,667.01
ROLLBACK 2024 PAGE 0001 81,454		TOTALS ----- 0	81,454	81,454	2,745.81	.00	2,745.81
ADDED 2023 PAGE 0001 48,700		TOTALS ----- 465,600	514,300	63,450	2,073.56	87.85	2,161.41
ADDED 2023 PAGE 0002 47,200		TOTALS ----- 565,400	612,600	76,834	2,510.94	155.20	2,666.14
ADDED 2024 PAGE 0001 0		TOTALS ----- 2,722,000	2,722,000	1,476,968	49,788.60	3,160.71	52,949.31
ADDED 2024 PAGE 0002 0		TOTALS ----- 3,069,100	3,069,100	1,591,259	53,641.36	3,405.28	57,046.64
ADDED 2024 PAGE 0003 46,500		TOTALS ----- 1,774,100	1,820,600	1,073,016	36,171.38	2,296.25	38,467.63
ADDED 2024 PAGE 0004 0		TOTALS ----- 352,200	352,200	210,676	7,101.88	450.84	7,552.72
ADDED 2024 PAGE 0005 39,000		TOTALS ----- 841,900	880,900	753,807	25,410.83	1,613.15	27,023.98
ADDED 2024 PAGE 0006 0		TOTALS ----- 1,593,700	1,593,700	1,018,284	34,326.36	2,179.13	36,505.49
ADDED 2024 PAGE 0007 6,100		TOTALS ----- 924,400	930,500	402,842	13,579.82	854.48	14,434.30
ADDED 2024 PAGE 0008 65,400		TOTALS ----- 826,500	891,900	581,869	19,614.79	1,245.18	20,859.97
ADDED 2024 PAGE 0009 96,500		TOTALS ----- 758,800	855,300	510,592	17,212.06	1,092.66	18,304.72

TAXING DISTRICT NO. 02 DEPTFORD TWP

COUNTY NO. 08 GLOUCESTER

PAGE	ASSESSMENTS				PRORATED	TAXES		
	LAND	IMPROVE	TOTAL			REGULAR	SPECIAL	TOTAL
0010	ADDED 2024 PAGE 50,700	TOTALS -----	163,500	214,200	143,676	4,843.32	307.48	5,150.80
0011	ADDED 2024 PAGE 0	TOTALS -----	179,300	179,300	143,676	4,843.32	307.46	5,150.78
0012	ADDED 2024 PAGE 0	TOTALS -----	135,900	135,900	101,008	3,405.00	216.16	3,621.16
OMITTED/ADDED 0001	2023 PAGE 0	TOTALS -----	110,500	110,500	27,625	902.79	55.80	958.59

ROLLBACK ASSESSMENT DISTRICT SUMMARY FOR TAX YEAR 2022

CLASS	COUNT	----- LAND	FULL ASSESSED VALUATION IMPROVMNT EXEMPTNS	----- NET	PRORATED ASSESSMENT	GENERAL TAX RATE	TOTAL TAXES (GENERAL)	TOTAL TAXES (SPECIAL)	TOTAL AMOUNT OF TAXES
1	0	0	0	0	0		.00	.00	.00
2	0	0	0	0	0		.00	.00	.00
3A	0	0	0	0	0		.00	.00	.00
3B	1	80,090	0	80,090	80,090		2,614.14	.00	2,614.14
4A	0	0	0	0	0		.00	.00	.00
4B	0	0	0	0	0		.00	.00	.00
4C	0	0	0	0	0		.00	.00	.00
6A	0	0	0	0	0		.00	.00	.00
6B	0	0	0	0	0		.00	.00	.00
6C	0	0	0	0	0		.00	.00	.00
TOTAL	1	80,090	0	80,090	80,090	3.264	2,614.14	.00	2,614.14

ROLLBACK ASSESSMENT DISTRICT SUMMARY FOR TAX YEAR 2023

CLASS	COUNT	----- LAND	FULL ASSESSED VALUATION IMPROVMNT EXEMPTNS	----- NET	PRORATED ASSESSMENT	GENERAL TAX RATE	TOTAL TAXES (GENERAL)	TOTAL TAXES (SPECIAL)	TOTAL AMOUNT OF TAXES
1	0	0	0	0	0		.00	.00	.00
2	0	0	0	0	0		.00	.00	.00
3A	0	0	0	0	0		.00	.00	.00
3B	1	81,610	0	81,610	81,610		2,667.01	.00	2,667.01
4A	0	0	0	0	0		.00	.00	.00
4B	0	0	0	0	0		.00	.00	.00
4C	0	0	0	0	0		.00	.00	.00
6A	0	0	0	0	0		.00	.00	.00
6B	0	0	0	0	0		.00	.00	.00
6C	0	0	0	0	0		.00	.00	.00
TOTAL	1	81,610	0	81,610	81,610	3.268	2,667.01	.00	2,667.01

ROLLBACK ASSESSMENT DISTRICT SUMMARY FOR TAX YEAR 2024

CLASS	COUNT	----- LAND	FULL ASSESSED VALUATION IMPROVMNT EXEMPTNS	----- NET	PRORATED ASSESSMENT	GENERAL TAX RATE	TOTAL TAXES (GENERAL)	TOTAL TAXES (SPECIAL)	TOTAL AMOUNT OF TAXES
1	0	0	0	0	0		.00	.00	.00
2	0	0	0	0	0		.00	.00	.00
3A	0	0	0	0	0		.00	.00	.00
3B	1	81,454	0	81,454	81,454		2,745.81	.00	2,745.81
4A	0	0	0	0	0		.00	.00	.00
4B	0	0	0	0	0		.00	.00	.00
4C	0	0	0	0	0		.00	.00	.00
6A	0	0	0	0	0		.00	.00	.00
6B	0	0	0	0	0		.00	.00	.00
6C	0	0	0	0	0		.00	.00	.00
TOTAL	1	81,454	0	81,454	81,454	3.371	2,745.81	.00	2,745.81

02 DEPTFORD TWP

08 GLOUCESTER

ADDED ASSESSMENT DISTRICT SUMMARY FOR TAX YEAR 2023

CLASS	COUNT	----- LAND	FULL ASSESSED VALUATION IMPROVMNT EXEMPTNS	----- NET	PRORATED ASSESSMENT	GENERAL TAX RATE	TOTAL TAXES (GENERAL)	TOTAL TAXES (SPECIAL)	TOTAL AMOUNT OF TAXES
1	0	0	0	0	0		.00	.00	.00
2	26	95,900	1,031,000	1,126,900	140,284		4,584.50	243.05	4,827.55
3A	0	0	0	0	0		.00	.00	.00
3B	0	0	0	0	0		.00	.00	.00
4A	0	0	0	0	0		.00	.00	.00
4B	0	0	0	0	0		.00	.00	.00
4C	0	0	0	0	0		.00	.00	.00
6A	0	0	0	0	0		.00	.00	.00
6B	0	0	0	0	0		.00	.00	.00
6C	0	0	0	0	0		.00	.00	.00
TOTAL	26	95,900	1,031,000	1,126,900	140,284	3.268	4,584.50	243.05	4,827.55

ADDED ASSESSMENT DISTRICT SUMMARY FOR TAX YEAR 2024

CLASS	COUNT	----- LAND	FULL ASSESSED VALUATION IMPROVMNT EXEMPTNS	----- NET	PRORATED ASSESSMENT	GENERAL TAX RATE	TOTAL TAXES (GENERAL)	TOTAL TAXES (SPECIAL)	TOTAL AMOUNT OF TAXES
1	3	75,000	0	75,000	47,650		1,606.28	94.35	1,700.63
2	156	229,200	11,865,700	12,094,900	6,948,581		234,236.73	14,869.94	249,106.67
3A	0	0	0	0	0		.00	.00	.00
3B	0	0	0	0	0		.00	.00	.00
4A	3	0	1,475,700	1,475,700	1,011,442		34,095.71	2,164.49	36,260.20
4B	0	0	0	0	0		.00	.00	.00
4C	0	0	0	0	0		.00	.00	.00
6A	0	0	0	0	0		.00	.00	.00
6B	0	0	0	0	0		.00	.00	.00
6C	0	0	0	0	0		.00	.00	.00
TOTAL	162	304,200	13,341,400	13,645,600	8,007,673	3.371	269,938.72	17,128.78	287,067.50

02 DEPTFORD TWP

08 GLOUCESTER

OMITTED / ADDED ASSESSMENT DISTRICT SUMMARY FOR TAX YEAR 2023

CLASS	COUNT	----- LAND	FULL ASSESSED VALUATION IMPROVMNT EXEMPTNS	----- NET	PRORATED ASSESSMENT	GENERAL TAX RATE	TOTAL TAXES (GENERAL)	TOTAL TAXES (SPECIAL)	TOTAL AMOUNT OF TAXES
1	0	0	0	0	0		.00	.00	.00
2	8	0	110,500	110,500	27,625		902.79	55.80	958.59
3A	0	0	0	0	0		.00	.00	.00
3B	0	0	0	0	0		.00	.00	.00
4A	0	0	0	0	0		.00	.00	.00
4B	0	0	0	0	0		.00	.00	.00
4C	0	0	0	0	0		.00	.00	.00
6A	0	0	0	0	0		.00	.00	.00
6B	0	0	0	0	0		.00	.00	.00
6C	0	0	0	0	0		.00	.00	.00
TOTAL	8	0	110,500	110,500	27,625	3.268	902.79	55.80	958.59

08 GLOUCESTER

TOTAL TAXES
DUE COUNTY

THIS IS TO CERTIFY THAT THE ABOVE ADDED AND OMITTED
LISTS ARE A TRUE AND COMPLETE RECORD OF THE ADDED
AND OMITTED TAXES ASSESSED FOR THE YEAR 2024 IN THE
TAXING DISTRICT OF DEPTFORD TWP
IN THE COUNTY OF GLOUCESTER

G. Blair
COUNTY TAX ADMINISTRATOR

Elizabeth S. Rogal

BREAKDOWN OF ADDED, OMITTED & ROLLBACK TAXES

02 DEPTFORD TWP

08 GLOUCESTER

	ASSESSED VALUATIONS	TOTAL AMOUNT OF TAXES	TOTAL TAXES DUE COUNTY	TAXES DUE MUN OPEN SP	TAXES DUE MUN LIBRARY	BALANCE DUE DISTRICT
2020 OMIT-ASSMT	0	.00	.00	.00	.00	.00
2021 OMIT-ASSMT	0	.00	.00	.00	.00	.00
2022 OMIT-ASSMT	0	.00	.00	.00	.00	.00
2023 OMIT-ASSMT	0	.00	.00	.00	.00	.00
2024 OMIT-ASSMT	0	.00	.00	.00	.00	.00
2020 RLBK ASSMT	0	.00	.00	.00	.00	.00
2021 RLBK ASSMT	0	.00	.00	.00	.00	.00
2022 RLBK ASSMT	80,090	2,614.14	575.05	.00	29.63	2,009.46
2023 RLBK ASSMT	81,610	2,667.01	561.48	.00	32.64	2,072.89
2024 RLBK ASSMT	81,454	2,745.81	551.44	.00	36.65	2,157.72
2023 ADDED ASSMT	140,284	4,584.50	965.18	.00	56.12	3,563.20
2024 ADDED ASSMT	8,007,673	269,938.72	54,212.27	.00	3,603.60	212,122.85
2023 OM/AD ASSMT	27,625	902.79	190.05	.00	11.05	701.69
** TOTAL **	8,418,736	283,452.97	57,055.47	.00	3,769.69	222,627.81

I, CRAIG BLACK, ASSESSOR OF DEPTFORD TWP
DO SWEAR (OR AFFIRM) THAT THE FOREGOING LIST CONTAINS THE VALUATIONS MADE
BY ME, TO THE BEST OF MY ABILITY, OF ALL THE PROPERTY LIABLE TO TAXATION
IN THE TAXING DISTRICT IN WHICH I AM THE ASSESSOR AND THAT I HAVE VALUED
THE SAME, WITHOUT FAVOR OR PARTIALITY, AND HAVE MADE SUCH DEDUCTIONS ONLY
FOR DEBT AND EXEMPTIONS AS ARE PRESCRIBED BY LAW.


SWORN AND SUBSCRIBED BEFORE ME THIS DAY OF

Electronically Signed

CRAIG BLACK

ASSESSOR


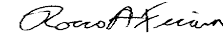
10/17/24




ROBIN L. HAGUE
Notary Public, State of New Jersey
Commission # 2417048
My Commission Expires 02/08/2027


COUNTY TAX ADMINISTRATOR

COMMISSIONERS' SIGNATURES:




THIS IS TO CERTIFY THAT THE ABOVE ADDED AND OMITTED
LISTS ARE A TRUE AND COMPLETE RECORD OF THE ADDED
AND OMITTED TAXES ASSESSED FOR THE YEAR 2024 IN THE
TAXING DISTRICT OF DEPTFORD TWP
IN THE COUNTY OF GLOUCESTER

TABLE OF AGGREGATES, ADDED ASSESSMENTS

I, (WE,) CRAIG BLACK

ASSESSOR(S)

OF DEPTFORD TWP DO SWEAR (OR AFFIRM)
 THAT THE FOREGOING LIST CONTAINS THE VALUATIONS MADE BY ME (US),
 TO THE BEST OF MY (OUR) ABILITY, OF ALL THE PROPERTY LIABLE TO
 TAXATION IN THE TAXING DISTRICT IN WHICH I AM (WE ARE) THE
 ASSESSOR(S) AND THAT I (WE) HAVE VALUED THE SAME, WITHOUT FAVOR
 OR PARTIALITY, AND HAVE MADE SUCH DEDUCTIONS ONLY FOR DEBT AND
 EXEMPTIONS AS ARE PRESCRIBED BY LAW.

Electronically Signed

ASSESSOR(S)

SWORN AND SUBSCRIBED BEFORE ME, THIS
 DAY OF 10/17/24



ROBIN L. HAGUE
 Notary Public, State of New Jersey
 Commission # 2417048
 My Commission Expires 02/08/2027

SUMMARY OF ADDED ASSESSMENTS AND APPORTIONMENT OF TAXES

	2023	2024
ADDED ASSESSED VALUATION OF LAND	95,900	304,200
ADDED ASSESSED VALUATION OF BUILDINGS	1,031,000	13,341,400
TOTAL VALUE OF ADDED ASSESSMENTS	1,126,900	13,645,600
TOTAL VALUE OF PRORATED ASSESSMENTS	140,284	8,007,673
REAL PROP TAX RATE PER \$100 VALUATION	\$3.268	\$3.371
TOTAL TAXES ON ADDED ASSESSMENTS	4,584.50	269,938.72
VETERANS & SENIOR CITIZEN DEDUCTIONS	\$.00	\$.00
NET TAXES ON ADDED ASSESSMENTS	4,584.50	269,938.72

AMOUNT DUE COUNTY, FEB. 15, 2025 AT:

COUNTY RATE:	2023	\$.647 PER \$100	\$907.62	\$.00	\$50,848.95
	2024	\$.635 PER \$100	\$.00		
CTY LIBRARY RATE:	2023	\$.000 PER \$100	\$.00	\$.00	
	2024	\$.000 PER \$100	\$.00		
CTY HEALTH RATE:	2023	\$.000 PER \$100	\$.00	\$.00	
	2024	\$.000 PER \$100	\$.00		
CTY OPEN SP RATE:	2023	\$.041 PER \$100	\$57.56	\$.00	
	2024	\$.042 PER \$100	\$.00	\$3,363.32	
MUN OPEN SP RATE:	2023	\$.000 PER \$100	\$.00	\$.00	
	2024	\$.000 PER \$100	\$.00		
MUN LIBRARY RATE:	2023	\$.040 PER \$100	\$56.12	\$.00	
	2024	\$.045 PER \$100	\$.00	\$3,603.60	
TOTAL DUE COUNTY			\$965.18	\$54,212.27	
TOTAL DUE MUNICIPALITY			\$3,619.32	\$215,726.45	


THIS IS TO CERTIFY THAT THE FOREGOING ADDED ASSESSMENTS LIST
 IS A TRUE AND COMPLETE RECORD OF THE ADDED TAXES ASSESSED FOR THE
 YEAR 2024, IN THE TAXING DISTRICT OF DEPTFORD TWP

COUNTY OF GLOUCESTER

ATTEST:



COUNTY TAX ADMINISTRATOR



PRESIDENT