

Block No. Lot No. Qualification Account No.	Land Dimensions Building Description Additional Lots Acreage	Prop. Class	Owner's Name Address City State Property Location	Billing Code Zip Code	Land Improvements Exemption Net Total	# M	Compl. Mo. Day	Prorated Assessment	Total Real Property Tax	Special Tax	Net Amount of Tax
110 5.01	NEW DWELLING	2	SHIN, JACOB YOUNG & GRACE YOON 17 EAGER PL TENAFLY, NJ 17 EAGER PLACE	00000 07670	0 897100 897100	02	10 01	149517	414461		414461
124 16 000000	RENO KIT	2	LEE, KYU S 101 COLUMBUS DR TENAFLY, NJ 101 COLUMBUS DR	00000 07670	0 9800 9800	01	11 01	817	2265		2265
301 17 000000	ADD/RENO	2	QUIRK, CHRISTOPHER & TANYA 19 JEWETT AVE TENAFLY, NJ 19 JEWETT AVE	00000 07670	0 136400 136400	02	10 01	22733	63016		63016
414 4 000000	ADD/RENO	2	LUMAJ, PAULIN 1 PALMER AVE TENAFLY, NJ 1 PALMER AVE	00000 07670	0 509200 509200	02	10 01	84867	235251		235251
601 7 000000	BATH RENO	2	YOON, JONG PIL 117 IVY LN TENAFLY, NJ 117 IVY LN	00000 07670	0 8800 8800	02	10 01	1467	4067		4067
708 8 000000	ADD/RENO	2	PARK, SOOOK & GEANA, BOGDAN 2 WILKINS PL TENAFLY, NJ 2 WILKINS PL	00000 07670	0 220000 220000	02	10 01	36667	101641		101641
902 6 000000	ADD/DECK	2	FARBER, REBECCA S 46 NORMAN PL TENAFLY, NJ 46 NORMAN PL	00000 07670	0 20400 20400	01	11 01	1700	4712		4712
904 26 000000	NEW DWELLING	2	ZHANG, JOHN & KIM, HA LEE 36 GEORGE ST TENAFLY, NJ 36 GEORGE ST	00000 07670	0 675000 675000	02	10 01	112500	311850		311850
1402 25 000000	BATHS/AC	2	RODRIGUEZ, MICHAEL & HILLARY 135 HUDSON AVE TENAFLY, NJ 135 HUDSON AVE	00000 07670	0 16200 16200	02	10 01	2700	7484		7484
1901 18 000000	ADDITION	2	DOS SANTOS JR, LUIZ SILVERIRA(ETAL) 21 INNESS RD TENAFLY, NJ 21 INNESS RD	00000 07670	0 13900 13900	02	10 01	2317	6423		6423
2102 4 000000	POOL/PATIO	2	FELDMAN, NIRA 52 CHURCHILL RD TENAFLY, NJ 52 CHURCHILL RD	00000 07670	0 26500 26500	02	10 01	4417	12244		12244
2305 8 000000	POOL/PATIO/DECK	2	KALISH, MICHAEL & HELENE 200 LEROY STREET TENAFLY, NJ 200 LEROY ST	00000 07670	0 26000 26000	02	10 01	4333	12011		12011
3103 3 000000	POOL/CABANA	2	SIMCHI, DANIEL & ANAT 135 WOODLAND ST TENAFLY, NJ 135 WOODLAND ST	00000 07670	0 46400 46400	02	10 01	7733	21436		21436

Block No. Lot No. Qualification Account No.	Land Dimensions Building Description Additional Lots Acreage	Prop. Class	Owner's Name Address City State Property Location	Billing Code Zip Code	Land Improvements Exemption Net Total	# M	Compl. Mo. Day	Prorated Assessment	Total Real Property Tax	Special Tax	Net Amount of Tax
110 5.01	NEW DWELLING	2	SHIN, JACOB YOUNG & GRACE YOON 17 EAGER PL TENAFLY, NJ 17 EAGER PLACE	00000 07670	0 897100 897100	12	12 01	897100	2548661		2548661
112 8 000000	RENO BATH	2	MCGROARTY, BEATRIZ & WILLIAM 231 JEFFERSON AVENUE TENAFLY, NJ 231 JEFFERSON AVE	00000 07670	0 8800 8800	12	12 01	8800	25001		25001
115 1 000000	REN FULL BTH	2	ZHANG, LIN 153 HILLSIDE AVE CRESSKILL, NJ 1 HILLCREST RD	00000 07626	0 3300 3300	09	03 01	2475	7031		7031
117 12 000000	INT RENO	2	HAGAI, BEN & SARAH LEORA 216 HICKORY AVE TENAFLY, NJ 216 HICKORY AVE	00000 07670	0 133300 133300	05	07 01	55542	157795		157795
124 16 000000	RENO KIT	2	LEE, KYU S 101 COLUMBUS DR TENAFLY, NJ 101 COLUMBUS DR	00000 07670	0 9800 9800	12	12 01	9800	27842		27842
126 4 000000	NEW DWELLING	2	WANG, WEIFENG & ZHANG, YING 121 COLUMBUS DR TENAFLY, NJ 121 COLUMBUS DR	00000 07670	0 718500 718500	11	01 01	658625	1871154		1871154
132 10 000000	ADD/RENO	2	REVACH, OHAD & ELYIA, STAV 135 SUNSET LN TENAFLY, NJ 135 SUNSET LN	00000 07670	0 262200 262200	09	03 01	196650	558683		558683
204 3 000000	NEW DWELLIGN	2	150 SUNSET LLC 32 BROOK ST CLOSTER, NJ 150 SUNSET LN	00000 07624	0 705100 705100	04	08 01	235033	667729		667729
208 11 000000	POOL/PATIO	2	CHOI, SEI JIN & KIM, LILLY 48 BUFF RD TENAFLY, NJ 48 BUFF RD	00000 07670	0 19700 19700	10	02 01	16417	46641		46641
210 28 000000	DECK/ADD/RENO	2	KAUFMANN, LAWRENCE R & KAREN C 12 BENNINGTON CT TENAFLY, NJ 12 BENNINGTON CT	00000 07670	0 32700 32700	11	01 01	29975	85159		85159
211 2 000000	INT RENO	2	SHIMONI, NADAV & MICHAL 68 CHRISTIE ST TENAFLY, NJ 68 CHRISTIE ST	00000 07670	0 27600 27600	06	06 01	13800	39206		39206
211 13 000000	ADD/RENO	2	DONI, ESHED 8 WIGHT PL TENAFLY, NJ 8 WIGHT PL	00000 07670	0 30200 30200	05	07 01	12583	35748		35748
301 17 000000	ADD/RENO	2	QUIRK, CHRISTOPHER & TANYA 19 JEWETT AVE TENAFLY, NJ 19 JEWETT AVE	00000 07670	0 136400 136400	12	12 01	136400	387512		387512
302 8 000000	NEW DWELLING	2	KWON, SOON HEUNG & NOH, JEONGEUN 43 N BROWNING AVE TENAFLY, NJ 43 N BROWNING AVE	00000 07670	0 736600 736600	12	12 01	736600	2092681		2092681

Block No. Lot No. Qualification Account No.	Land Dimensions Building Description Additional Lots Acreage	Prop. Class	Owner's Name Address City State Property Location	Billing Code Zip Code	Land Improvements Exemption Net Total	# M	Compl. Mo. Day	Prorated Assessment	Total Real Property Tax	Special Tax	Net Amount of Tax
304 28 000000	NEW DWELLING	2	ARGO GROWTH CORP 546 WASHINGTON AVE #3311 DUMONT, NJ 64 N LYLE AVE	00000 07628	0 688200 688200	03	09 01	172050	488794		488794
305 21 000000	NEW DWELLING	2	NOVELLO, GUILHERME L & MARINA C 129 LYLEWOOD DR TENAFLY, NJ 129 LYLEWOOD DR	00000 07670	0 766500 766500	08	04 01	511000	1451751		1451751
306 17 000000	NEW DWELLING	2	WANG, NAN & TENG, WEIYING 18 MELLON LANE TENAFLY, NJ 18 MELLON LANE	00000 07670	0 834300 834300	05	07 01	347625	987603		987603
308 12 000000	NEW DWELLING	2	BACHAR, EYAL & ANAT 40 MELLON LN TENAFLY, NJ 40 MELLON LN	00000 07670	0 652100 652100	06	06 01	326050	926308		926308
309 31 000000	NEW DWELLING	2	PARK, HEE JA 181 W CLINTON AVE TENAFLY, NJ 181 W CLINTON AVE	00000 07670	0 826700 826700	07	05 01	482242	1370050		1370050
410 15 000000	NEW DWELLING	2	SAYAG, KFIR & GINNA PAOLA 21 GREENTREE TERR TENAFLY, NJ 21 GREENTREE TERR	00000 07670	0 847400 847400	03	09 01	211850	601866		601866
411 3 000000	ADD/RENO	2	8 HENRY STREET LLC NJ 8 HENRY ST TENAFLY, NJ 8 HENRY ST	00000 07670	0 199900 199900	10	02 01	166583	473262		473262
414 4 000000	ADD/RENO	2	LUMAJ, PAULIN 1 PALMER AVE TENAFLY, NJ 1 PALMER AVE	00000 07670	0 509200 509200	12	12 01	509200	1446637		1446637
415 22 000000	ADD/RENO	2	ALI, ABDULLAH M.& DAHIA, CHITRA L. 177 SUSSEX RD TENAFLY, NJ 177 SUSSEX RD	00000 07670	0 215400 215400	06	06 01	107700	305976		305976
501 19 000000	ADD/RENO	2	LAW, CHUEN LAI MICHAEL&YAT HUNG LAM 39 CRABTREE LANE TENAFLY, NJ 39 CRABTREE LN	00000 07670	0 54400 54400	12	12 01	54400	154550		154550
502 11 000000	ADD/RENO	2	BB 120 SUSSEX RD LLC 120 SUSSEX RD TENAFLY, NJ 120 SUSSEX RD	00000 07670	0 203200 203200	04	08 01	67733	192429		192429
601 7 000000	BATH RENO	2	YOON, JONG PIL 117 IVY LN TENAFLY, NJ 117 IVY LN	00000 07670	0 8800 8800	12	12 01	8800	25001		25001
603 13 000000	ADD/RENO	2	PASTER, FREDERICK & ROBYN 88 COUNTRY CLUB RD TENAFLY, NJ 88 COUNTRY CLUB RD	00000 07670	0 41200 41200	06	06 01	20600	58525		58525
604 20 000000	RENO BATHS	2	STEINHAGEN, DANIEL & JESSICA 53 OAK AVENUE TENAFLY, NJ 53 OAK AVE	00000 07670	0 13800 13800	10	02 01	11500	32672		32672

Block No. Lot No. Qualification Account No.	Land Dimensions Building Description Additional Lots Acreage	Prop. Class	Owner's Name Address City State Property Location	Billing Code Zip Code	Land Improvements Exemption Net Total	# M	Compl. Mo. Day	Prorated Assessment	Total Real Property Tax	Special Tax	Net Amount of Tax
704 12 000000	KITCHEN	2	CHO, KANG-HEE LEE 67 WALNUT DRIVE TENAFLY, NJ 67 WALNUT DR	00000 07670	0 6300 6300	08	04 01	4200	11932		11932
704 13 000000	KIT RENO	2	MANALANSAN, RAUL & JUDY 61 WALNUT DR TENAFLY, NJ 61 WALNUT DR	00000 07670	0 6900 6900	08	04 01	4600	13069		13069
707 2 000000	ADD/RENO	2	LIBERTY, DANIEL C & CHERNIN, MARIA 48 WINDSOR RD TENAFLY, NJ 48 WINDSOR RD	00000 07670	0 362000 362000	07	05 01	211167	599925		599925
708 8 000000	ADD/RENO	2	PARK, SOOOK & GEANA, BOGDAN 2 WILKINS PL TENAFLY, NJ 2 WILKINS PL	00000 07670	0 220000 220000	12	12 01	220000	625020		625020
714 19 000000	RENO KIT	2	LEWIN, JACQUES CLAUDE & LORI S 52 WILLOW LN TENAFLY, NJ 52 WILLOW LN	00000 07670	0 6400 6400	12	12 01	6400	18182		18182
801 31 000000	KIT RENO	2	MANSER, KARL E & LISA J 91 SUSSEX RD TENAFLY, NJ 91 SUSSEX RD	00000 07670	0 11500 11500	06	06 01	5750	16336		16336
803 18 000000	NEW DWELL/POOL	2	ALEXE, REMUS & MIRELA 49 JOYCE RD TENAFLY, NJ 49 JOYCE RD	00000 07670	0 982800 982800	12	12 01	982800	2792135		2792135
804 6 000000	INT RENO/BATH	2	BRISCOE, ROBERT J 11 MOLLER ST TENAFLY, NJ 11 MOLLER ST	00000 07670	0 14200 14200	07	05 01	8283	23532		23532
807 2 000000	ENC PORCH	2	KANGAS, ERIC M 10 TENAFLY CT TENAFLY, NJ 10 TENAFLY CT	00000 07670	0 11600 11600	07	05 01	6767	19225		19225
808 3 000000	NEW 2 FAM	2	GUREVITCH, LIMOR & SAGIV 65 FRANKLIN ST UNIT A TENAFLY, NJ 65 FRANKLIN ST	00000 07670	0 618900 618900	08	04 01	412600	1172197		1172197
809 18 000000	ADD/RENO	2	SHIM, WOORYOUNG 21 COLEMAN TERRACE TENAFLY, NJ 21 COLEMAN TERR	00000 07670	0 142400 142400	12	12 01	142400	404558		404558
901 37 000000	BSMT BATH REN	2	HAMM-DEMIGUEL, MARIA & JAVIER 8 CAMERON ROAD TENAFLY, NJ 8 CAMERON RD	00000 07670	0 6800 6800	08	04 01	4533	12878		12878
902 6 000000	ADD/DECK	2	FARBER, REBECCA S 46 NORMAN PL TENAFLY, NJ 46 NORMAN PL	00000 07670	0 20400 20400	12	12 01	20400	57956		57956
902 7 000000	NEW DWELLING	2	VANTHAVASI, ARVIND&NITHYASRI SHARMA 44 NORMAN PL TENAFLY, NJ 44 NORMAN PL	00000 07670	0 924400 924400	10	02 01	770333	2188516		2188516

Block No. Lot No. Qualification Account No.	Land Dimensions Building Description Additional Lots Acreage	Prop. Class	Owner's Name Address City State Property Location	Billing Code Zip Code	Land Improvements Exemption Net Total	# M	Compl. Mo. Day	Prorated Assessment	Total Real Property Tax	Special Tax	Net Amount of Tax
902 8 000000	NEW DWELLING	2	42 NORMAN PLACE LLC 42 NORMAN PL TENAFLY, NJ 42 NORMAN PL	00000 07670	0 947200 947200	04	08 01	315733	896997		896997
902 15 000000	KIT RENO	2	MATSUMOTO, KAZUTAKA & SETSUKO 20 NORMAN PL TENAFLY, NJ 20 NORMAN PL	00000 07670	0 16100 16100	05	07 01	6708	19057		19057
903 12.01	NEW DWELLING	2	ANAT DORAN 215 HIGHWOOD AVENUE TENAFLY, NJ 25 GEORGE STREET	07670	0 735300 735300	07	05 01	428925	1218576		1218576
903 12.02	NEW DWELLING	2	TANNE, GUY & TAL 45 NORTH BROWNING AVE TENAFLY, NJ 27 GEORGE STREET	07670	0 766100 766100	07	05 01	446892	1269620		1269620
904 26 000000	NEW DWELLING	2	ZHANG, JOHN & KIM, HA LEE 36 GEORGE ST TENAFLY, NJ 36 GEORGE ST	00000 07670	0 675000 675000	12	12 01	675000	1917675		1917675
1208 14 000000	AC	2	KORE, MIRIAM & EHUD 73 COLUMBUS DR TENAFLY, NJ 73 COLUMBUS DR	00000 07670	0 5900 5900	07	05 01	3442	9779		9779
1310 7 000000	INT/BATH RENO	2	IVASHKOV, ILYA & ELENA REITMAN 149 MAGNOLIA AVE TENAFLY, NJ 149 MAGNOLIA AVE	00000 07670	0 8200 8200	07	05 01	4783	13589		13589
1311 2 000000	NEW 2 FAM	2	26 PROSPECT TERRACE LLC 26 PROSPECT TERR TENAFLY, NJ 26 PROSPECT TERR	00000 07670	0 416900 416900	04	08 01	138967	394805		394805
1402 25 000000	BATHS/AC	2	RODRIGUEZ, MICHAEL & HILLARY 135 HUDSON AVE TENAFLY, NJ 135 HUDSON AVE	00000 07670	0 16200 16200	12	12 01	16200	46024		46024
1403 3	ADD/POOL	2	BLATT, LINDSEY & MARC 25 KNOLL RD TENAFLY, NJ 25 KNOLL RD	00000 07670	0 80900 80900	05	07 01	33708	95764		95764
1404 15	NEW DWELLING	2	GOLDBERG, KATIE 15 PETER LYNAS CT TENAFLY, NJ 15 PETER LYNAS CT	00000 07670	0 1334400 1334400	11	01 01	1223200	3475111		3475111
1404 19 000000	NEW DWELLING	2	ESPARZA, HANNA C & FERNANDEZ, ROMAN 187 HUDSON AVE TENAFLY, NJ 187 HUDSON AVE	00000 07670	0 1262300 1262300	07	05 01	736342	2091948		2091948
1502 4 000000	NEW DWELLING	2	UYAR, UMUT K & DILEK COLAK 138 HUDSON AVE TENAFLY, NJ 138 HUDSON AVE	00000 07670	0 796300 796300	06	06 01	398150	1131144		1131144
1502 11 000000	ADD/RENO	2	COSSIO, PETER A & CLARE L 315 ENGLE ST TENAFLY, NJ 315 ENGLE ST	00000 07670	0 131200 131200	12	12 01	131200	372739		372739

7192000

4559250

12952828

00

12952828

Block No. Lot No. Qualification Account No.	Land Dimensions Building Description Additional Lots Acreage	Prop. Class	Owner's Name Address City State Property Location	Billing Code Zip Code	Land Improvements Exemption Net Total	# M	Compl. Mo. Day	Prorated Assessment	Total Real Property Tax	Special Tax	Net Amount of Tax
1502 37 000000	INT RENO	2	CHITSAZAN, NIMA & SADI, SARA 92 PROSPECT TERR TENAFLY, NJ 92 PROSPECT TERR	00000 07670	0 42600 42600	05	07 01	17750	50428		50428
1601 12 000000	NEW DWELLING	2	SZETO, DAVID E & JIHEE YI 109 MAGNOLIA AVE TENAFLY, NJ 109 MAGNOLIA AVE	00000 07670	0 877300 877300	07	05 01	511758	1453904		1453904
1709 15 000000	ADD/RENO	2	ARS HOME IMPROVEMENT LLC 397 PIERMONT RD CRESSKILL, NJ 67 E CLINTON AVE	00000 07626	0 97500 97500	05	07 01	40625	115416		115416
1803 2 000000	INT/EXT RENO	2	MAN, ARTHUR & CHOW, DOW YAN ELLY 50 E CLINTON AVE TENAFLY, NJ 50 E CLINTON AVE	00000 07670	0 254500 254500	06	06 01	127250	361517		361517
1808 2 000000	ADD/RENO	2	GREENSPAN, PETER & LEAH 14 LAWRENCE CT TENAFLY, NJ 14 LAWRENCE CT	00000 07670	0 130300 130300	09	03 01	97725	277637		277637
1809 8 000000	NEW DWELLING	2	MEHTA, SIDDHARTH & AGARWAL, NIKITA 64 CRESTON AVE TENAFLY, NJ 64 CRESTON AVE	00000 07670	0 684400 684400	05	07 01	285167	810159		810159
1809 20 000000	ADD/RENO	2	MIGLIORELLI, ROBERTO S & LINA C 11 COPPELL DRIVE TENAFLY, NJ 11 COPPELL DR	00000 07670	0 260700 260700	12	12 01	260700	740649		740649
1901 18 000000	ADDITION	2	DOS SANTOS JR, LUIZ SILVERIRA(ETAL) 21 INNESS RD TENAFLY, NJ 21 INNESS RD	00000 07670	0 13900 13900	12	12 01	13900	39490		39490
1901 30 000000	KIT/CAC	2	GLYANTZ, LEYA 80 DEAN DR TENAFLY, NJ 80 DEAN DR	00000 07670	0 10300 10300	07	05 01	6008	17069		17069
1902 6 000000	POOL/ADD/RENO	2	GABAY, ODED & JILL 121 ENGLE ST TENAFLY, NJ 121 ENGLE ST	00000 07670	0 777900 777900	07	05 01	453775	1289175		1289175
1903 7 000000	ADD/RENO	2	MOSKOWITZ, DORON & MARISSA 15 HOWARD PARK DR TENAFLY, NJ 15 HOWARD PARK DR	00000 07670	0 136200 136200	09	03 01	102150	290208		290208
1910 22 000000	KIT RENO	2	DAVID, AARON JOSEPH & EMILY FREEMAN 34 SHERWOOD RD TENAFLY, NJ 34 SHERWOOD RD	00000 07670	0 9800 9800	04	08 01	3267	9282		9282
2001 8 000000	KIT RENO	2	LEMBERGER JESSE & HENDLISH IIANA 64 OAK ST TENAFLY, NJ 64 OAK ST	00000 07670	0 15900 15900	12	12 01	15900	45172		45172
2003 8 000000	KIT/BATH/DECK	2	SHIN, YOUNG WON & SOO EUN PARK 85 ELM ST TENAFLY, NJ 85 ELM ST	00000 07670	0 14700 14700	07	05 01	8575	24362		24362

Block No. Lot No. Qualification Account No.	Land Dimensions Building Description Additional Lots Acreage	Prop. Class	Owner's Name Address City State Property Location	Billing Code Zip Code	Land Improvements Exemption Net Total	# M	Compl. Mo. Day	Prorated Assessment	Total Real Property Tax	Special Tax	Net Amount of Tax
2101 2 000000	KIT RENO	2	STEIN,ALYSSA T & DANNENBERG, MARC 20 BUCKINGHAM RD TENAFLY, NJ 20 BUCKINGHAM RD	00000 07670	0 53600 53600	12	12 01	53600	152278		152278
2102 4 000000	POOL/PATIO	2	FELDMAN, NIRA 52 CHURCHILL RD TENAFLY, NJ 52 CHURCHILL RD	00000 07670	0 26500 26500	12	12 01	26500	75287		75287
2102 11 000000	POOL/CABANA	2	ROSENBERG, RENA & DAVIDOVICH, ROY 134 CHURCHILL RD TENAFLY, NJ 134 CHURCHILL RD	00000 07670	0 60300 60300	06	06 01	30150	85656		85656
2103 6 000000	ADD/RENO	2	GARRETT, STEVEN E & GILLIAN E 14 ELKWOOD TERR TENAFLY, NJ 14 ELKWOOD TERR	00000 07670	0 482000 482000	03	09 01	120500	342341		342341
2202 4 000000	RENOVATION	2	CHEN, BONNIE & KROOG, MICHAEL 64 WOODLAND PARK DR TENAFLY, NJ 64 WOODLAND PARK DR	00000 07670	0 47900 47900	03	09 01	11975	34021		34021
2203 3 000000	POOL/PATIO/RENO	2	ZALTSMAN, ALEKSANDR & LOCSEH, PAMELA 63 SUFFOLK LN TENAFLY, NJ 63 SUFFOLK LN	00000 07670	0 59200 59200	08	04 01	39467	112126		112126
2203 6 000000	NEW DWELLING	2	VILENSKI, NOA 8 HA HOLLANDIM ST MOSHAV HADAR AM, ISRAEL 239 DEVON RD	00000 42935	0 965000 965000	06	06 01	482500	1370783		1370783
2203 21 000000	ADD/RENO	2	LIFSHITZ, ARIK & TAMAR 40 VICTORIA LANE TENAFLY, NJ 40 VICTORIA LN	00000 07670	0 587500 587500	08	04 01	391667	1112726		1112726
2204 5 000000	RENOVATIONS	2	OXFORD PROPERTY HOLDINGS LLC 150 OXFORD DR TENAFLY, NJ 150 OXFORD DR	00000 07670	0 134300 134300	03	09 01	33575	95387		95387
2301 14 000000	ADD/RENO	2	MELAMED, MIKA & YOSEF 61 HOWARD PARK DR TENAFLY, NJ 61 HOWARD PARK DR	00000 07670	0 154300 154300	12	12 01	154300	438366		438366
2303 3 000000	ADD/RENO	2	PENG, TAI-HSIANG & LING-CHUAN, ETALS 22 CYPRESS ST TENAFLY, NJ 22 CYPRESS ST	00000 07670	0 497300 497300	08	04 01	331533	941885		941885
2304 12 000000	NEW DWELLING	2	ARGO GROWTH CORP 546 WASHINGTON AVE #3311 DUMONT, NJ 252 E CLINTON AVE	00000 07628	0 1489000 1489000	03	09 01	372250	1057562		1057562
2305 8 000000	POOL/PATIO/DECK	2	KALISH, MICHAEL & HELENE 200 LEROY STREET TENAFLY, NJ 200 LEROY ST	00000 07670	0 26000 26000	12	12 01	26000	73866		73866
2403 5 000000	ADD/RENO	2	GERBER, IDO & MAOR, LIANA 28 FARVIEW RD TENAFLY, NJ 28 FARVIEW RD	00000 07670	0 522000 522000	06	06 01	261000	741501		741501

Block No. Lot No. Qualification Account No.	Land Dimensions Building Description Additional Lots Acreage	Prop. Class	Owner's Name Address City State Property Location	Billing Code Zip Code	Land Improvements Exemption Net Total	# M	Compl. Mo. Day	Prorated Assessment	Total Real Property Tax	Special Tax	Net Amount of Tax
2506 6 000000	NEW DWELLING	2	NEW LUXURY HOMES LLC NJ 28 MEADOW ST DEMAREST, NJ 54 FOREST RD	00000 07627	0 1233500 1233500	03	09 01	308375	876093		876093
2605 5 000000	INT RENO	2	YE, XIAOTING & WANG, SHANSHAN 24 AVE AT PORT IMPRL #210 WEST NEW YORK, NJ 60 HOMESTEAD RD	00000 07093	0 32800 32800	03	09 01	8200	23296		23296
2605 11 000000	POOL/PATIO	2	CHUN, THOMAS Y & CHRISTINE H 278 HUDSON AVE TENAFLY, NJ 278 HUDSON AVE	00000 07670	0 23500 23500	06	06 01	11750	33382		33382
2605 15 000000	RENO KIT	2	GURLAND, MARK A & FRANCES E 27 STANTON RD TENAFLY, NJ 27 STANTON RD	00000 07670	0 22300 22300	09	03 01	16725	47516		47516
2803 10 000000	NEW DWELLING	2	ZHOU, YUN & LIU, WENYAN 56 BERKELEY DR TENAFLY, NJ 56 BERKELEY DR	00000 07670	125000 1650100 1775100	08	04 01	1183400	3362039		3362039
2803 14 000000	NEW DWELLING	2	YOGEV, TOMER & INBAR 63 RIDGE RD TENAFLY, NJ 63 RIDGE RD	00000 07670	0 1453100 1453100	05	07 01	605458	1720106		1720106
3103 3 000000	POOL/CABANA	2	SIMCHI, DANIEL & ANAT 135 WOODLAND ST TENAFLY, NJ 135 WOODLAND ST	00000 07670	0 46400 46400	12	12 01	46400	131822		131822

TAXING DISTRICT NO. 61 TENAFLY

COUNTY NO. 02 BERGEN

NAME OF OWNER ADDITIONAL OWNERS	LIST TYPE	LIST YEAR	PAGE NO.	BLOCK NO.	LOT NO.	LOT QUALIFIC.	ACCT. NO.	-----PROPERTY----- CLASS LOCATION
ALEXE, REMUS & MIRELA	ADDED	2024	03	803	18		000000	2 49 JOYCE RD
ALI, ABDULLAH M. & DAHIA, CHITRA L.	ADDED	2024	02	415	22		000000	2 177 SUSSEX RD
ANAT DORAN	ADDED	2024	04	903	12.01			2 25 GEORGE STREET
ARGO GROWTH CORP	ADDED	2024	02	304	28		000000	2 64 N LYLE AVE
ARGO GROWTH CORP	ADDED	2024	06	2304	12		000000	2 252 E CLINTON AVE
ARS HOME IMPROVEMENT LLC	ADDED	2024	05	1709	15		000000	2 67 E CLINTON AVE
BACHAR, EYAL & ANAT	ADDED	2024	02	308	12		000000	2 40 MELLON LN
BB 120 SUSSEX RD LLC	ADDED	2024	02	502	11		000000	2 120 SUSSEX RD
BLATT, LINDSEY & MARC	ADDED	2024	04	1403	3			2 25 KNOLL RD
BRISCOE, ROBERT J	ADDED	2024	03	804	6		000000	2 11 MOLLER ST
CHEN, BONNIE & KROOG, MICHAEL	ADDED	2024	06	2202	4		000000	2 64 WOODLAND PARK DR
CHITSAZAN, NIMA & SADI, SARA	ADDED	2024	05	1502	37		000000	2 92 PROSPECT TERR
CHO, KANG-HEE LEE	ADDED	2024	03	704	12		000000	2 67 WALNUT DR
CHOI, SEI JIN & KIM, LILLY	ADDED	2024	01	208	11		000000	2 48 BUFF RD
CHUN, THOMAS Y & CHRISTINE H	ADDED	2024	07	2605	11		000000	2 278 HUDSON AVE
COSSIO, PETER A & CLARE L	ADDED	2024	04	1502	11		000000	2 315 ENGLE ST
DAVID, AARON JOSEPH & EMILY FREEMAN	ADDED	2024	05	1910	22		000000	2 34 SHERWOOD RD
DONI, ESHED	ADDED	2024	01	211	13		000000	2 8 WIGHT PL
DOS SANTOS JR, LUIZ SILVERIRA(ETAL)	ADDED	2023	01	1901	18		000000	2 21 INNESS RD
DOS SANTOS JR, LUIZ SILVERIRA(ETAL)	ADDED	2024	05	1901	18		000000	2 21 INNESS RD
ESPARZA, HANNA C & FERNANDEZ, ROMAN	ADDED	2024	04	1404	19		000000	2 187 HUDSON AVE
FARBER, REBECCA S	ADDED	2023	01	902	6		000000	2 46 NORMAN PL
FARBER, REBECCA S	ADDED	2024	03	902	6		000000	2 46 NORMAN PL
FELDMAN, NIRA	ADDED	2023	01	2102	4		000000	2 52 CHURCHILL RD
FELDMAN, NIRA	ADDED	2024	06	2102	4		000000	2 52 CHURCHILL RD
GABAY, ODED & JILL	ADDED	2024	05	1902	6		000000	2 121 ENGLE ST
GARRETT, STEVEN E & GILLIAN E	ADDED	2024	06	2103	6		000000	2 14 ELKWOOD TERR
GERBER, IDO & MAOR, LIANA	ADDED	2024	06	2403	5		000000	2 28 FARVIEW RD
GLYANTZ, LEYA	ADDED	2024	05	1901	30		000000	2 80 DEAN DR
GOLDBERG, KATIE	ADDED	2024	04	1404	15			2 15 PETER LYNAS CT
GREENSPAN, PETER & LEAH	ADDED	2024	05	1808	2		000000	2 14 LAWRENCE CT
GUREVITCH, LIMOR & SAGIV	ADDED	2024	03	808	3		000000	2 65 FRANKLIN ST
GURLAND, MARK A & FRANCES E	ADDED	2024	07	2605	15		000000	2 27 STANTON RD
HAGAI, BEN & SARAH LEORA	ADDED	2024	01	117	12		000000	2 216 HICKORY AVE
HAMM-DEMIGUEL, MARIA & JAVIER	ADDED	2024	03	901	37		000000	2 8 CAMERON RD
IVASHKOV, ILYA & ELENA REITMAN	ADDED	2024	04	1310	7		000000	2 149 MAGNOLIA AVE
KALISH, MICHAEL & HELENE	ADDED	2023	01	2305	8		000000	2 200 LEROY ST
KALISH, MICHAEL & HELENE	ADDED	2024	06	2305	8		000000	2 200 LEROY ST
KANGAS, ERIC M	ADDED	2024	03	807	2		000000	2 10 TENAFLY CT
KAUFMANN, LAWRENCE R & KAREN C	ADDED	2024	01	210	28		000000	2 12 BENNINGTON CT
KORE, MIRIAM & EHUD	ADDED	2024	04	1208	14		000000	2 73 COLUMBUS DR
KWON, SOON HEUNG & NOH, JEONGEUN	ADDED	2024	01	302	8		000000	2 43 N BROWNING AVE
LAW, CHUEN LAI MICHAEL & YAT HUNG LAM	ADDED	2024	02	501	19		000000	2 39 CRABTREE LN
LEE, KYU S	ADDED	2023	01	124	16		000000	2 101 COLUMBUS DR
LEE, KYU S	ADDED	2024	01	124	16		000000	2 101 COLUMBUS DR
LEMBERGER JESSE & HENDLISH IIANA	ADDED	2024	05	2001	8			2 64 OAK ST
LEWIN, JACQUES CLAUDE & LORI S	ADDED	2024	03	714	19		000000	2 52 WILLOW LN
LIBERTY, DANIEL C & CHERNIN, MARIA	ADDED	2024	03	707	2		000000	2 48 WINDSOR RD
LIFSHITZ, ARIK & TAMAR	ADDED	2024	06	2203	21		000000	2 40 VICTORIA LN
LUMAJ, PAULIN	ADDED	2023	01	414	4		000000	2 1 PALMER AVE
LUMAJ, PAULIN	ADDED	2024	02	414	4		000000	2 1 PALMER AVE
MAN, ARTHUR & CHOW, DOW YAN ELLY	ADDED	2024	05	1803	2		000000	2 50 E CLINTON AVE
MANALANSAN, RAUL & JUDY	ADDED	2024	03	704	13		000000	2 61 WALNUT DR
MANSER, KARL E & LISA J	ADDED	2024	03	801	31		000000	2 91 SUSSEX RD
MATSUMOTO, KAZUTAKA & SETSUKO	ADDED	2024	04	902	15		000000	2 20 NORMAN PL
MCGROARTY, BEATRIZ & WILLIAM	ADDED	2024	01	112	8		000000	2 231 JEFFERSON AVE
MEHTA, SIDDHARTH & AGARWAL, NIKITA	ADDED	2024	05	1809	8		000000	2 64 CRESTON AVE
MELAMED, MIKA & YOSEF	ADDED	2024	06	2301	14		000000	2 61 HOWARD PARK DR
MIGLIORELLI, ROBERTO S & LINA C	ADDED	2024	05	1809	20		000000	2 11 COPPELL DR
MOSKOWITZ, DORON & MARISSA	ADDED	2024	05	1903	7		000000	2 15 HOWARD PARK DR
NEW LUXURY HOMES LLC NJ	ADDED	2024	07	2506	6		000000	2 54 FOREST RD
NOVELLO, GUILHERME L & MARINA C	ADDED	2024	02	305	21		000000	2 129 LYLEWOOD DR
OXFORD PROPERTY HOLDINGS LLC	ADDED	2024	06	2204	5		000000	2 150 OXFORD DR
PARK, HEE JA	ADDED	2024	02	309	31		000000	2 181 W CLINTON AVE
PARK, SOOOK & GEANA, BOGDAN	ADDED	2023	01	708	8		000000	2 2 WILKINS PL
PARK, SOOOK & GEANA, BOGDAN	ADDED	2024	03	708	8		000000	2 2 WILKINS PL
PASTER, FREDERICK & ROBYN	ADDED	2024	02	603	13		000000	2 88 COUNTRY CLUB RD
PENG, TAI-HSIANG & LING-CHUAN, ETALS	ADDED	2024	06	2303	3		000000	2 22 CYPRESS ST

TAXING DISTRICT NO. 61 TENAFLY

COUNTY NO. 02 BERGEN

NAME OF OWNER ADDITIONAL OWNERS	LIST TYPE	LIST YEAR	PAGE NO.	BLOCK NO.	LOT NO.	LOT QUALIFIC.	ACCT. NO.	-----PROPERTY----- CLASS LOCATION
QUIRK, CHRISTOPHER & TANYA	ADDED	2023	01	301	17		000000	2 19 JEWETT AVE
QUIRK, CHRISTOPHER & TANYA	ADDED	2024	01	301	17		000000	2 19 JEWETT AVE
REVACH, OHAD & ELYIA, STAV	ADDED	2024	01	132	10		000000	2 135 SUNSET LN
RODRIGUEZ, MICHAEL & HILLARY	ADDED	2023	01	1402	25		000000	2 135 HUDSON AVE
RODRIGUEZ, MICHAEL & HILLARY	ADDED	2024	04	1402	25		000000	2 135 HUDSON AVE
ROSENBERG, RENA & DAVIDOVICH, ROY	ADDED	2024	06	2102	11		000000	2 134 CHURCHILL RD
SAYAG, KFIR & GINNA PAOLA	ADDED	2024	02	410	15		000000	2 21 GREENTREE TERR
SHIM, WOORYOUNG	ADDED	2024	03	809	18		000000	2 21 COLEMAN TERR
SHIMONI, NADAV & MICHAL	ADDED	2024	01	211	2		000000	2 68 CHRISTIE ST
SHIN, JACOB YOUNG & GRACE YOON	ADDED	2023	01	110	5.01		000000	2 17 EAGER PLACE
SHIN, JACOB YOUNG & GRACE YOON	ADDED	2024	01	110	5.01		000000	2 17 EAGER PLACE
SHIN, YOUNG WON & SOO EUN PARK	ADDED	2024	05	2003	8		000000	2 85 ELM ST
SIMCHI, DANIEL & ANAT	ADDED	2023	01	3103	3		000000	2 135 WOODLAND ST
SIMCHI, DANIEL & ANAT	ADDED	2024	07	3103	3		000000	2 135 WOODLAND ST
STEIN,ALYSSA T & DANNENBERG, MARC	ADDED	2024	06	2101	2		000000	2 20 BUCKINGHAM RD
STEINHAGEN, DANIEL & JESSICA	ADDED	2024	02	604	20		000000	2 53 OAK AVE
SZETO, DAVID E & JIHEE YI	ADDED	2024	05	1601	12		000000	2 109 MAGNOLIA AVE
TANNE, GUY & TAL	ADDED	2024	04	903	12.02		000000	2 27 GEORGE STREET
UYAR, Umut K & DILEK COLAK	ADDED	2024	04	1502	4		000000	2 138 HUDSON AVE
VANTHAVASI, ARVIND&NITHYASRI SHARMA	ADDED	2024	03	902	7		000000	2 44 NORMAN PL
VILENSKI, NOA	ADDED	2024	06	2203	6		000000	2 239 DEVON RD
WANG, NAN & TENG, WEIYING	ADDED	2024	02	306	17		000000	2 18 MELLON LANE
WANG, WEIFENG & ZHANG, YING	ADDED	2024	01	126	4		000000	2 121 COLUMBUS DR
YE, XIAOTING & WANG, SHANSHAN	ADDED	2024	07	2605	5		000000	2 60 HOMESTEAD RD
YOGEV, TOMER & INBAR	ADDED	2024	07	2803	14		000000	2 63 RIDGE RD
YOON, JONG PIL	ADDED	2023	01	601	7		000000	2 117 IVY LN
YOON, JONG PIL	ADDED	2024	02	601	7		000000	2 117 IVY LN
ZALTSMAN, ALEKSANDR & LOCSE, PAMELA	ADDED	2024	06	2203	3		000000	2 63 SUFFOLK LN
ZHANG, JOHN & KIM, HA LEE	ADDED	2023	01	904	26		000000	2 36 GEORGE ST
ZHANG, JOHN & KIM, HA LEE	ADDED	2024	04	904	26		000000	2 36 GEORGE ST
ZHANG, LIN	ADDED	2024	01	115	1		000000	2 1 HILLCREST RD
ZHOU, YUN & LIU, WENYAN	ADDED	2024	07	2803	10		000000	2 56 BERKELEY DR
150 SUNSET LLC	ADDED	2024	01	204	3		000000	2 150 SUNSET LN
26 PROSPECT TERRACE LLC	ADDED	2024	04	1311	2		000000	2 26 PROSPECT TERR
42 NORMAN PLACE LLC	ADDED	2024	04	902	8		000000	2 42 NORMAN PL
8 HENRY STREET LLC NJ	ADDED	2024	02	411	3		000000	2 8 HENRY ST

TAXING DISTRICT NO. 61 TENAFLY

COUNTY NO. 02 BERGEN

PAGE	ASSESSMENTS				PRORATED	REGULAR	TAXES	
	LAND	IMPROVE	TOTAL	TOTAL			SPECIAL	TOTAL
0001	ADDED 2023	PAGE 0	TOTALS ----- 2,605,700	2,605,700	431,768	11,968.61	.00	11,968.61
0001	ADDED 2024	PAGE 0	TOTALS ----- 3,721,300	3,721,300	3,009,800	85,508.43	.00	85,508.43
0002	ADDED 2024	PAGE 0	TOTALS ----- 5,861,100	5,861,100	2,997,333	85,154.24	.00	85,154.24
0003	ADDED 2024	PAGE 0	TOTALS ----- 3,334,600	3,334,600	2,800,233	79,554.61	.00	79,554.61
0004	ADDED 2024	PAGE 0	TOTALS ----- 7,192,000	7,192,000	4,559,250	129,528.28	.00	129,528.28
0005	ADDED 2024	PAGE 0	TOTALS ----- 3,326,000	3,326,000	1,944,550	55,244.68	.00	55,244.68
0006	ADDED 2024	PAGE 0	TOTALS ----- 5,104,900	5,104,900	2,335,017	66,337.85	.00	66,337.85
0007	ADDED 2024	PAGE 125,000	TOTALS ----- 4,461,700	4,586,700	2,180,308	61,942.54	.00	61,942.54

ADDED ASSESSMENT DISTRICT SUMMARY FOR TAX YEAR 2023

CLASS	COUNT	----- LAND	FULL ASSESSED VALUATION IMPROVMNT EXEMPTNS	----- NET	PRORATED ASSESSMENT	GENERAL TAX RATE	TOTAL TAXES (GENERAL)	TOTAL TAXES (SPECIAL)	TOTAL AMOUNT OF TAXES
1	0	0	0	0	0		.00	.00	.00
2	13	0	2,605,700	2,605,700	431,768		11,968.61	.00	11,968.61
3A	0	0	0	0	0		.00	.00	.00
3B	0	0	0	0	0		.00	.00	.00
4A	0	0	0	0	0		.00	.00	.00
4B	0	0	0	0	0		.00	.00	.00
4C	0	0	0	0	0		.00	.00	.00
6A	0	0	0	0	0		.00	.00	.00
6B	0	0	0	0	0		.00	.00	.00
6C	0	0	0	0	0		.00	.00	.00
TOTAL	13	0	2,605,700	2,605,700	431,768	2.772	11,968.61	.00	11,968.61

ADDED ASSESSMENT DISTRICT SUMMARY FOR TAX YEAR 2024

CLASS	COUNT	----- LAND	FULL ASSESSED VALUATION IMPROVMNT EXEMPTNS	----- NET	PRORATED ASSESSMENT	GENERAL TAX RATE	TOTAL TAXES (GENERAL)	TOTAL TAXES (SPECIAL)	TOTAL AMOUNT OF TAXES
1	0	0	0	0	0		.00	.00	.00
2	91	125,000	33,001,600	33,126,600	19,826,491		563,270.63	.00	563,270.63
3A	0	0	0	0	0		.00	.00	.00
3B	0	0	0	0	0		.00	.00	.00
4A	0	0	0	0	0		.00	.00	.00
4B	0	0	0	0	0		.00	.00	.00
4C	0	0	0	0	0		.00	.00	.00
6A	0	0	0	0	0		.00	.00	.00
6B	0	0	0	0	0		.00	.00	.00
6C	0	0	0	0	0		.00	.00	.00
TOTAL	91	125,000	33,001,600	33,126,600	19,826,491	2.841	563,270.63	.00	563,270.63

BREAKDOWN OF ADDED, OMITTED & ROLLBACK TAXES

61 TENAFLY

02 BERGEN

	ASSESSED VALUATIONS	TOTAL AMOUNT OF TAXES	TAXES DUE COUNTY	TAXES DUE CTY LIBRARY	TAXES DUE CTY HEALTH	TAXES DUE CTY OPEN SP	TOTAL TAXES DUE COUNTY
2020 OMIT ASSMT	0	.00	.00	.00	.00	.00	.00
2021 OMIT ASSMT	0	.00	.00	.00	.00	.00	.00
2022 OMIT ASSMT	0	.00	.00	.00	.00	.00	.00
2023 OMIT ASSMT	0	.00	.00	.00	.00	.00	.00
2024 OMIT ASSMT	0	.00	.00	.00	.00	.00	.00
2020 RLBK ASSMT	0	.00	.00	.00	.00	.00	.00
2021 RLBK ASSMT	0	.00	.00	.00	.00	.00	.00
2022 RLBK ASSMT	0	.00	.00	.00	.00	.00	.00
2023 RLBK ASSMT	0	.00	.00	.00	.00	.00	.00
2024 RLBK ASSMT	0	.00	.00	.00	.00	.00	.00
2023 ADDED ASSMT	431,768	11,968.61	1,226.22	.00	.00	56.14	1,282.36
2024 ADDED ASSMT	19,826,491	563,270.63	58,091.62	.00	.00	2,775.75	60,867.37
2023 OM/AD ASSMT	0	.00	.00	.00	.00	.00	.00
** TOTAL **	20,258,259	575,239.24	59,317.84	.00	.00	2,831.89	62,149.73

I, **JEFFREY STATHAM**, ASSESSOR OF TENAFLY DO SWEAR (OR AFFIRM) THAT THE FOREGOING LIST CONTAINS THE VALUATIONS MADE BY ME, TO THE BEST OF MY ABILITY, OF ALL THE PROPERTY LIABLE TO TAXATION IN THE TAXING DISTRICT IN WHICH I AM THE ASSESSOR AND THAT I HAVE VALUED THE SAME, WITHOUT FAVOR OR PARTIALITY, AND HAVE MADE SUCH DEDUCTIONS ONLY FOR DEBT AND EXEMPTIONS AS ARE PRESCRIBED BY LAW.


THIS IS TO CERTIFY THAT THE ABOVE ADDED AND OMITTED LISTS ARE A TRUE AND COMPLETE RECORD OF THE ADDED AND OMITTED TAXES ASSESSED FOR THE YEAR 2024 IN THE TAXING DISTRICT OF TENAFLY IN THE COUNTY OF BERGEN

Electronically Signed

ASSESSOR

SWORN AND SUBSCRIBED BEFORE ME THIS DAY OF 03/24/25

[Signature]



[Signature]

COUNTY TAX ADMINISTRATOR

COMMISSIONERS' SIGNATURES:

[Signature]

[Signature]

[Signature]

[Signature]

[Signature]

[Signature]

		61 TENAFLY		BREAKDOWN OF ADDED, OMITTED & ROLLBACK TAXES			02 BERGEN
		ASSESSED VALUATIONS	TOTAL AMOUNT OF TAXES	TOTAL TAXES DUE COUNTY	TAXES DUE MUN OPEN SP	TAXES DUE MUN LIBRARY	BALANCE DUE DISTRICT
2020	OMIT-ASSMT	0	.00	.00	.00	.00	.00
2021	OMIT-ASSMT	0	.00	.00	.00	.00	.00
2022	OMIT-ASSMT	0	.00	.00	.00	.00	.00
2023	OMIT-ASSMT	0	.00	.00	.00	.00	.00
2024	OMIT-ASSMT	0	.00	.00	.00	.00	.00
2020	RLBK ASSMT	0	.00	.00	.00	.00	.00
2021	RLBK ASSMT	0	.00	.00	.00	.00	.00
2022	RLBK ASSMT	0	.00	.00	.00	.00	.00
2023	RLBK ASSMT	0	.00	.00	.00	.00	.00
2024	RLBK ASSMT	0	.00	.00	.00	.00	.00
2023	ADDED ASSMT	431,768	11,968.61	1,282.36	43.17	177.03	10,466.05
2024	ADDED ASSMT	19,826,491	563,270.63	60,867.37	1,982.71	8,525.39	491,895.16
2023	OM/AD ASSMT	0	.00	.00	.00	.00	.00
** TOTAL **		20,258,259	575,239.24	62,149.73	2,025.88	8,702.42	502,361.21


I, **JEFFREY STATHAM**, ASSESSOR OF TENAFLY DO SWEAR (OR AFFIRM) THAT THE FOREGOING LIST CONTAINS THE VALUATIONS MADE BY ME, TO THE BEST OF MY ABILITY, OF ALL THE PROPERTY LIABLE TO TAXATION IN THE TAXING DISTRICT IN WHICH I AM THE ASSESSOR AND THAT I HAVE VALUED THE SAME, WITHOUT FAVOR OR PARTIALITY, AND HAVE MADE SUCH DEDUCTIONS ONLY FOR DEBT AND EXEMPTIONS AS ARE PRESCRIBED BY LAW.

Electronically Signed

ASSESSOR

SWORN AND SUBSCRIBED BEFORE ME THIS DAY OF 03/24/25

[Signature]



[Signature]

COUNTY TAX ADMINISTRATOR

COMMISSIONERS' SIGNATURES:

[Signature]

[Signature]

[Signature]

[Signature]

[Signature]

[Signature]

TABLE OF AGGREGATES, ADDED ASSESSMENTS

I, (WE,) JEFFREY STATHAM



ASSESSOR(S)

OF TENAFLY DO SWEAR (OR AFFIRM)
 THAT THE FOREGOING LIST CONTAINS THE VALUATIONS MADE BY ME (US),
 TO THE BEST OF MY (OUR) ABILITY, OF ALL THE PROPERTY LIABLE TO
 TAXATION IN THE TAXING DISTRICT IN WHICH I AM (WE ARE) THE
 ASSESSOR(S) AND THAT I (WE) HAVE VALUED THE SAME, WITHOUT FAVOR
 OR PARTIALITY, AND HAVE MADE SUCH DEDUCTIONS ONLY FOR DEBT AND
 EXEMPTIONS AS ARE PRESCRIBED BY LAW.

Electronically Signed

ASSESSOR(S)

SWORN AND SUBSCRIBED BEFORE ME, THIS
 DAY OF 03/24/25

SUMMARY OF ADDED ASSESSMENTS AND APPORTIONMENT OF TAXES

	2023	2024
ADDED ASSESSED VALUATION OF LAND		125,000
ADDED ASSESSED VALUATION OF BUILDINGS	2,605,700	33,001,600
TOTAL VALUE OF ADDED ASSESSMENTS	2,605,700	33,126,600
TOTAL VALUE OF PRORATED ASSESSMENTS	431,768	19,826,491
REAL PROP TAX RATE PER \$100 VALUATION	\$2.772	\$2.841
TOTAL TAXES ON ADDED ASSESSMENTS	11,968.61	563,270.63
VETERANS & SENIOR CITIZEN DEDUCTIONS	\$.00	\$.00
NET TAXES ON ADDED ASSESSMENTS	11,968.61	563,270.63

AMOUNT DUE COUNTY, FEB. 15, 2025 AT:

COUNTY RATE:	2023	\$.284 PER \$100	\$1,226.22	\$.00
	2024	\$.293 PER \$100	\$.00	\$58,091.62
CTY LIBRARY RATE:	2023	\$.000 PER \$100	\$.00	\$.00
	2024	\$.000 PER \$100	\$.00	\$.00
CTY HEALTH RATE:	2023	\$.000 PER \$100	\$.00	\$.00
	2024	\$.000 PER \$100	\$.00	\$.00
CTY OPEN SP RATE:	2023	\$.013 PER \$100	\$56.14	\$.00
	2024	\$.014 PER \$100	\$.00	\$2,775.75
MUN OPEN SP RATE:	2023	\$.010 PER \$100	\$43.17	\$.00
	2024	\$.010 PER \$100	\$.00	\$1,982.71
MUN LIBRARY RATE:	2023	\$.041 PER \$100	\$177.03	\$.00
	2024	\$.043 PER \$100	\$.00	\$8,525.39
TOTAL DUE COUNTY			\$1,282.36	\$60,867.37
TOTAL DUE MUNICIPALITY			\$10,686.25	\$502,403.26

THIS IS TO CERTIFY THAT THE FOREGOING ADDED ASSESSMENTS LIST
 IS A TRUE AND COMPLETE RECORD OF THE ADDED TAXES ASSESSED FOR THE
 YEAR 2024, IN THE TAXING DISTRICT OF TENAFLY

COUNTY OF BERGEN

ATTEST:



COUNTY TAX ADMINISTRATOR



PRESIDENT