

Block No. Lot No. Qualification Account No.	Land Dimensions Building Description Additional Lots Acreage	Prop. Class	Owner's Name Address City State Property Location	Billing Code Zip Code	Land Improvements Exemption Net Total	# M	Compl. Mo. Day	Prorated Assessment	Total Real Property Tax	Special Tax	Net Amount of Tax
1103 2	KIT/BTH/ELEV	2	SHERNOFF, FRANK & MIA 24 LOCUST LANE SADDLE RIVER, NJ 24 LOCUST LANE	00000 07458	0 321300 321300	07	05 01	187425	194172		194172
1103 16	BASEMENT RENOV.	2	CUNNINGHAM, MEGAN & ATIEH, MICHAEL 13 ACKERMAN RD SADDLE RIVER, NJ 13 ACKERMAN ROAD	00000 07458	0 65000 65000	05	07 01	27083	28058		28058
1103 19 008100	RENOVATION	2	CHIU, PHILIP 250 E. SADDLE RIVER RD SADDLE RIVER, NJ 250 E. SADDLE RIVER ROAD	00000 07458	0 65700 65700	06	06 01	32850	34033		34033
1105 2 009200	POOL/CABANA	2	HAISCH, ROBERT F & KIMBERLY B 8 MEADOW LN SADDLE RIVER, NJ 8 MEADOW LANE	00000 07458	0 108700 108700	09	03 01	81525	84460		84460
1105 19 001100	KIT RENOV	2	OSBORNE, DAVID A. & JANET V. 5 WAREWOODS RD SADDLE RIVER NJ 5 WAREWOODS ROAD	00660 07458	0 36600 36600	11	01 01	33550	34758		34758
1105 27.06	OUTDOOR KIT	2	GUPTA, RAKSHA R 12 RED ROCK TRAIL SADDLE RIVER, NJ 12 RED ROCK TRAIL	00000 07458	0 10000 10000	12	12 01	10000	10360		10360
1202 5 C0009	BASEMENT RENOV.	2	VIEIRA, JOSEPH 195 HARVEST WAY #9 SADDLE RIVER, NJ 195 HARVEST WAY	00000 07458	0 9600 9600	12	12 01	9600	9946		9946
1301 18 024250	ADDITION	2	NEUMAN, GREGORY & CAREY 70 WEST WILDWOOD ROAD SADDLE RIVER, NJ 70 WEST WILDWOOD ROAD	00000 07458	0 303600 303600	07	05 01	177100	183476		183476
1303 16 021800	KIT/BATHS REN	2	KUEHN, MICHAEL J & ELIZABETH M 16 OLD ACRES ROAD SADDLE RIVER, NJ 16 OLD ACRES ROAD	00660 07458	0 45900 45900	06	06 01	22950	23776		23776
1303 27	BASEMENT/BATH	2	PIERRO, MICHAEL & ANGELA 2 TOBOGGAN RIDGE RD SADDLE RIVER, NJ 2 TOBOGGAN RIDGE ROAD	00000 07458	0 70200 70200	08	04 01	46800	48485		48485
1401 11 013400	BANK RENOVATION	4A	VERSAILLES REALTY CO. 25 BRIDGE AVE., SUITE 203B RED BANK, NJ 175 E. SADDLE RIVER ROAD	00000 07701	0 272300 272300	08	04 01	181533	188068		188068
1401 25 014800	ENC PORCH/KITCH	2	MORGAN, ROBERT & CLAUDIA 170 WEST SADDLE RIVER RD SADDLE RIVER, NJ 170 WEST SADDLE RIVER RD.	00000 07458	0 90100 90100	12	12 01	90100	93344		93344
1402 14 028300	POOL	2	PEREZ, HECTOR LUIS & CARIDAD 9 HICKORY HILL RD SADDLE RIVER, NJ 9 HICKORY HILL ROAD	00000 07458	0 52100 52100	07	05 01	30392	31486		31486
1402 26.02	BASEMENT RENOV	2	SICARI, JOSEPH E & KELLY A TRSTES 1 ALFORD DR SADDLE RIVER, NJ 1 ALFORD DRIVE	00000 07458	0 555000 555000	12	12 01	555000	574980		574980

Block No. Lot No. Qualification Account No.	Land Dimensions Building Description Additional Lots Acreage	Prop. Class	Owner's Name Address City State Property Location	Billing Code Zip Code	Land Improvements Exemption Net Total	# M	Compl. Mo. Day	Prorated Assessment	Total Real Property Tax	Special Tax	Net Amount of Tax
1402 26.18	BASEMENT RENOV	2	LEE, YOUNG HYUCK & IL RYUNG 2 ALFORD DR SADDLE RIVER, NJ 2 ALFORD DRIVE	00000 07458	0 100500 100500	11	01 01	92125	95442		95442
1402 46.01 025700	POOL	2	BAYBERRY ONE LLC & BAYBERRY TWO LLC 14 BAYBERRY DRIVE SADDLE RIVER, NJ 204 E. SADDLE RIVER ROAD	00000 07458	0 41000 41000	08	04 01	27333	28317		28317
1403 30	CABANA	2	GREENBERG, JASON & ANNIE 66 FOX HEDGE RD SADDLE RIVER, NJ 66 FOX HEDGE ROAD	00000 07458	0 24600 24600	12	12 01	24600	25486		25486
1501 10 031200	ADDITION/RENOV	2	SHARMA, DINESH & NEELU 144 E. ALLENDALE ROAD SADDLE RIVER, NJ 144 E. ALLENDALE ROAD	00660 07458	0 217400 217400	06	06 01	108700	112613		112613
1502 7 034600	OUTDOOR KIT/FP	2	ZHANG, YUMIN & LIYAN YANG 25 ELDEN DRIVE SADDLE RIVER, NJ 25 ELDEN DRIVE	00000 07458	0 20000 20000	11	01 01	18333	18993		18993
1502 42 037800	BASE/EXT/PORCH	2	FASS, ALAN 23 DENISON DR EAST SADDLE RIVER, NJ 23 DENISON DRIVE EAST	00000 07458	0 1974200 1974200	11	01 01	1809683	1874832		1874832
1601 4 021100	KIT RENOV	2	SASSON, DAVID 6 ARROWHEAD LN SADDLE RIVER, NJ 6 ARROWHEAD LANE	00000 07458	0 67900 67900	12	12 01	67900	70344		70344
1602 4 019300	KIT/BATHS REN	2	BASSO, ROBERT L 51 E ALLENDALE RD SADDLE RIVER, NJ 51 E. ALLENDALE ROAD	00000 07452	0 57700 57700	12	12 01	57700	59777		59777
1607 2 078500	NEW OFFICE BLDG	4A	CIMI PROPERTIES LLC 38 LOCUST LANE SADDLE RIVER, NJ 70 E. ALLENDALE ROAD	00000 07458	0 1082100 1082100	03	09 01	270525	280264		280264
1608 4.01	KITCHEN RENOV	2	DONEPUDI, RAJESWARA P & SAILA B 7 BURNING HOLLOW RD SADDLE RIVER, NJ 7 BURNING HOLLOW ROAD	00000 07458	0 36700 36700	12	12 01	36700	38021		38021
1608 9 000000	BASEMENT/KITCH	2	266 WILSON LLC 7 CAMERON RD SADDLE RIVER, NJ 7 CAMERON ROAD	00000 07458	0 315200 315200	12	12 01	315200	326547		326547
1610 5	OUTDOOR KIT/PAT	2	CARR, JAMES S & DANIELLE 15 BURNING HOLLOW RD SADDLE RIVER, NJ 15 BURNING HOLLOW ROAD	07458	0 20000 20000	05	07 01	8333	8633		8633
1610 6	BASE/BATHS	2	KADAKIA, PAMELA 1 STONEWALL RD SADDLE RIVER, NJ 1 STONEWALL ROAD	00000 07458	0 123000 123000	12	12 01	123000	127428		127428
1701 15 066000	KITCHEN RENOV	2	ANGERAME, PETER 35 WESTERLY RD SADDLE RIVER, NJ 35 WESTERLY ROAD	00000 07458	0 75700 75700	11	01 01	69392	71890		71890

Block No. Lot No. Qualification Account No.	Land Dimensions Building Description Additional Lots Acreage	Prop. Class	Owner's Name Address City State Property Location	Billing Code Zip Code	Land Improvements Exemption Net Total	# M	Compl. Mo. Day	Prorated Assessment	Total Real Property Tax	Special Tax	Net Amount of Tax
1702 26 058600	BASE/ADD BATH	2	PEROS, JOHN & LILLIAN PO BOX 2256 FORT LEE, NJ 3 DOGWOOD DRIVE	00000 07024	0 67500 67500	07	05 01	39375	40793		40793
1801 8 088900	RENOVATION	2	SNYDER, CHARLES J & SUSAN J 10 RIVER FARM LN SADDLE RIVER, NJ 10 RIVER FARM LANE	00000 07458	0 874800 874800	11	01 01	801900	830768		830768
1801 28 081000	ADDITION	2	POLIMENI, MARC D & DENISE 481 KINDERKAMACK RD ORADELL, NJ 54 WEST SADDLE RIVER RD.	00000 07649	0 455100 455100	11	01 01	417175	432193		432193
1901 11 044001	POOL	2	BUFFA, JOHN & GINA 7 OLD FARMS RD SADDLE RIVER, NJ 7 OLD FARMS ROAD	00000 07458	0 48000 48000	08	04 01	32000	33152		33152
1902 33 063702	FOYER ADDITION	2	LAHITA, ROBERT G. 31 W CHURCH RD SADDLE RIVER, NJ 31 WEST CHURCH ROAD	00000 07458	0 23200 23200	12	12 01	23200	24035		24035
2002 8 072800	ADDITION/RENOV	2	ASLANIAN, ARDEM & CYNTHIA 21 E&W SADDLE RIVER RD SADDLE RIVER&WALDWICK,NJ 21 E. SADDLE RIVER ROAD	00660 07458	0 161200 161200	12	12 01	161200	167003		167003
2003 48 069100	ADDITION	2	FOX, RYAN & KRISTIN GILDEA 21 DUNCAN RD HO-HO-KUS, NJ 46 E. SADDLE RIVER ROAD	00000 07423	0 1111000 1111000	10	02 01	925833	959163		959163
2102 18 055100	BASEMENT BTH	2	KALARICKAL, JOMON J & MARY J 74 TWIN BROOKS RD SADDLE RIVER, NJ 74 TWIN BROOKS ROAD	00660 07458	0 15200 15200	06	06 01	7600	7874		7874

TAXING DISTRICT NO. 58 SADDLE RIVER BOR

COUNTY NO. 02 BERGEN

NAME OF OWNER ADDITIONAL OWNERS	LIST TYPE	LIST YEAR	PAGE NO.	BLOCK NO.	LOT NO.	LOT QUALIFIC.	ACCT. NO.	-----PROPERTY----- CLASS LOCATION
ANGERAME,PETER	ADDED	2024	02	1701	15		066000	2 35 WESTERLY ROAD
ASLANIAN, ARDEM & CYNTHIA	ADDED	2024	03	2002	8		072800	2 21 E. SADDLE RIVER ROAD
BASSO, ROBERT L	ADDED	2024	02	1602	4		019300	2 51 E. ALLENDALE ROAD
BAYBERRY ONE LLC & BAYBERRY TWO LLC	ADDED	2024	02	1402	46.01		025700	2 204 E. SADDLE RIVER ROAD
BUFFA, JOHN & GINA	ADDED	2024	03	1901	11		044001	2 7 OLD FARMS ROAD
CARR, JAMES S & DANIELLE	ADDED	2024	02	1610	5			2 15 BURNING HOLLOW ROAD
CHIU, PHILIP	ADDED	2024	01	1103	19		008100	2 250 E. SADDLE RIVER ROAD
CIMI PROPERTIES LLC	ADDED	2024	02	1607	2		078500	4A 70 E. ALLENDALE ROAD
CUNNINGHAM, MEGAN & ATIEH, MICHAEL	ADDED	2024	01	1103	16			2 13 ACKERMAN ROAD
DONEPUDI, RAJESWARA P & SAILA B	ADDED	2024	02	1608	4.01			2 7 BURNING HOLLOW ROAD
FASS, ALAN	ADDED	2024	02	1502	42		037800	2 23 DENISON DRIVE EAST
FOX, RYAN & KRISTIN GILDEA	ADDED	2024	03	2003	48		069100	2 46 E. SADDLE RIVER ROAD
GREENBERG, JASON & ANNIE	ADDED	2024	02	1403	30			2 66 FOX HEDGE ROAD
GUPTA, RAKSHA R	ADDED	2024	01	1105	27.06			2 12 RED ROCK TRAIL
HAISCH, ROBERT F & KIMBERLY B	ADDED	2024	01	1105	2		009200	2 8 MEADOW LANE
KADAKIA,PAMELA	ADDED	2024	02	1610	6			2 1 STONEWALL ROAD
KALARICKAL, JOMON J & MARY J	ADDED	2024	03	2102	18		055100	2 74 TWIN BROOKS ROAD
KUEHN, MICHAEL J & ELIZABETH M	ADDED	2024	01	1303	16		021800	2 16 OLD ACRES ROAD
LAHITA, ROBERT G.	ADDED	2024	03	1902	33		063702	2 31 WEST CHURCH ROAD
LEE, YOUNG HYUCK & IL RYUNG	ADDED	2024	02	1402	26.18			2 2 ALFORD DRIVE
MORGAN,ROBERT & CLAUDIA	ADDED	2024	01	1401	25		014800	2 170 WEST SADDLE RIVER RD.
NEUMAN, GREGORY & CAREY	ADDED	2024	01	1301	18		024250	2 70 WEST WILDWOOD ROAD
OSBORNE, DAVID A. & JANET V.	ADDED	2024	01	1105	19		001100	2 5 WAREWOODS ROAD
PEREZ, HECTOR LUIS & CARIDAD	ADDED	2024	01	1402	14		028300	2 9 HICKORY HILL ROAD
PEROS, JOHN & LILLIAN	ADDED	2024	03	1702	26		058600	2 3 DOGWOOD DRIVE
PIERRO, MICHAEL & ANGELA	ADDED	2024	01	1303	27			2 2 TOBOGGAN RIDGE ROAD
POLIMENI, MARC D & DENISE	ADDED	2024	03	1801	28		081000	2 54 WEST SADDLE RIVER RD.
SASSON,DAVID	ADDED	2024	02	1601	4		021100	2 6 ARROWHEAD LANE
SHARMA, DINESH & NEELU	ADDED	2024	02	1501	10		031200	2 144 E. ALLENDALE ROAD
SHERNOFF, FRANK & MIA	ADDED	2024	01	1103	2			2 24 LOCUST LANE
SICARI, JOSEPH E & KELLY A TRSTES	ADDED	2024	01	1402	26.02			2 1 ALFORD DRIVE
SNYDER, CHARLES J & SUSAN J	ADDED	2024	03	1801	8		088900	2 10 RIVER FARM LANE
VERSAILLES REALTY CO.	ADDED	2024	01	1401	11		013400	4A 175 E. SADDLE RIVER ROAD
VIEIRA, JOSEPH	ADDED	2024	01	1202	5	C0009		2 195 HARVEST WAY
ZHANG, YUMIN & LIYAN YANG	ADDED	2024	02	1502	7		034600	2 25 ELDEN DRIVE
266 WILSON LLC	ADDED	2024	02	1608	9		000000	2 7 CAMERON ROAD

TAXING DISTRICT NO. 58 SADDLE RIVER BOR

COUNTY NO. 02 BERGEN

PAGE	ASSESSMENTS					PRORATED	REGULAR	TAXES	
	LAND	IMPROVE	TOTAL	TOTAL	SPECIAL			TOTAL	
0001	ADDED 2024	PAGE 0	TOTALS ----- 2,006,100	2,006,100	1,485,908	15,394.02	.00	15,394.02	
0002	ADDED 2024	PAGE 0	TOTALS ----- 4,156,000	4,156,000	3,029,524	31,385.87	.00	31,385.87	
0003	ADDED 2024	PAGE 0	TOTALS ----- 2,756,000	2,756,000	2,408,283	24,949.81	.00	24,949.81	

ADDED ASSESSMENT DISTRICT SUMMARY FOR TAX YEAR 2024

CLASS	COUNT	----- LAND	FULL ASSESSED VALUATION IMPROVMNT EXEMPTNS	----- NET	PRORATED ASSESSMENT	GENERAL TAX RATE	TOTAL TAXES (GENERAL)	TOTAL TAXES (SPECIAL)	TOTAL AMOUNT OF TAXES
1	0	0	0	0	0		.00	.00	.00
2	34	0	7,563,700	7,563,700	6,471,657		67,046.38	.00	67,046.38
3A	0	0	0	0	0		.00	.00	.00
3B	0	0	0	0	0		.00	.00	.00
4A	2	0	1,354,400	1,354,400	452,058		4,683.32	.00	4,683.32
4B	0	0	0	0	0		.00	.00	.00
4C	0	0	0	0	0		.00	.00	.00
6A	0	0	0	0	0		.00	.00	.00
6B	0	0	0	0	0		.00	.00	.00
6C	0	0	0	0	0		.00	.00	.00
TOTAL	36	0	8,918,100	8,918,100	6,923,715	1.036	71,729.70	.00	71,729.70

58 SADDLE RIVER BOR		BREAKDOWN OF ADDED, OMITTED & ROLLBACK TAXES					02 BERGEN	
	ASSESSED VALUATIONS	TOTAL AMOUNT OF TAXES	TAXES DUE COUNTY	TAXES DUE CTY LIBRARY	TAXES DUE CTY HEALTH	TAXES DUE CTY OPEN SP	TOTAL TAXES DUE COUNTY	
2020 OMIT ASSMT	0	.00	.00	.00	.00	.00	.00	.00
2021 OMIT ASSMT	0	.00	.00	.00	.00	.00	.00	.00
2022 OMIT ASSMT	0	.00	.00	.00	.00	.00	.00	.00
2023 OMIT ASSMT	0	.00	.00	.00	.00	.00	.00	.00
2024 OMIT ASSMT	0	.00	.00	.00	.00	.00	.00	.00
2020 RLBK ASSMT	0	.00	.00	.00	.00	.00	.00	.00
2021 RLBK ASSMT	0	.00	.00	.00	.00	.00	.00	.00
2022 RLBK ASSMT	0	.00	.00	.00	.00	.00	.00	.00
2023 RLBK ASSMT	0	.00	.00	.00	.00	.00	.00	.00
2024 RLBK ASSMT	0	.00	.00	.00	.00	.00	.00	.00
2023 ADDED ASSMT	0	.00	.00	.00	.00	.00	.00	.00
2024 ADDED ASSMT	6,923,715	71,729.70	15,162.91	.00	.00	692.37	15,855.28	
2023 OM/AD ASSMT	0	.00	.00	.00	.00	.00	.00	.00
** TOTAL **	6,923,715	71,729.70	15,162.91	.00	.00	692.37	15,855.28	


I, **WILLIAM YIRCE**, ASSESSOR OF SADDLE RIVER BOR DO SWEAR (OR AFFIRM) THAT THE FOREGOING LIST CONTAINS THE VALUATIONS MADE BY ME, TO THE BEST OF MY ABILITY, OF ALL THE PROPERTY LIABLE TO TAXATION IN THE TAXING DISTRICT IN WHICH I AM THE ASSESSOR AND THAT I HAVE VALUED THE SAME, WITHOUT FAVOR OR PARTIALITY, AND HAVE MADE SUCH DEDUCTIONS ONLY FOR DEBT AND EXEMPTIONS AS ARE PRESCRIBED BY LAW.

Electronically Signed

ASSESSOR

SWORN AND SUBSCRIBED BEFORE ME THIS DAY OF 03/24/25

William Yirce



Paul F. Layton

COUNTY TAX ADMINISTRATOR

THIS IS TO CERTIFY THAT THE ABOVE ADDED AND OMITTED LISTS ARE A TRUE AND COMPLETE RECORD OF THE ADDED AND OMITTED TAXES ASSESSED FOR THE YEAR 2024 IN THE TAXING DISTRICT OF SADDLE RIVER BOR IN THE COUNTY OF BERGEN

COMMISSIONERS' SIGNATURES:

Heath Colburn

[Signature]

Steve V. Johnson

[Signature]

Christopher W. Eilat

[Signature]

58 SADDLE RIVER BOR		BREAKDOWN OF ADDED, OMITTED & ROLLBACK TAXES				02 BERGEN	
	ASSESSED VALUATIONS	TOTAL AMOUNT OF TAXES	TOTAL TAXES DUE COUNTY	TAXES DUE MUN OPEN SP	TAXES DUE MUN LIBRARY	BALANCE DUE DISTRICT	
2020 OMIT-ASSMT	0	.00	.00	.00	.00	.00	
2021 OMIT-ASSMT	0	.00	.00	.00	.00	.00	
2022 OMIT-ASSMT	0	.00	.00	.00	.00	.00	
2023 OMIT-ASSMT	0	.00	.00	.00	.00	.00	
2024 OMIT-ASSMT	0	.00	.00	.00	.00	.00	
2020 RLBK ASSMT	0	.00	.00	.00	.00	.00	
2021 RLBK ASSMT	0	.00	.00	.00	.00	.00	
2022 RLBK ASSMT	0	.00	.00	.00	.00	.00	
2023 RLBK ASSMT	0	.00	.00	.00	.00	.00	
2024 RLBK ASSMT	0	.00	.00	.00	.00	.00	
2023 ADDED ASSMT	0	.00	.00	.00	.00	.00	
2024 ADDED ASSMT	6,923,715	71,729.70	15,855.28	.00	.00	55,874.42	
2023 OM/AD ASSMT	0	.00	.00	.00	.00	.00	
** TOTAL **	6,923,715	71,729.70	15,855.28	.00	.00	55,874.42	


I, **WILLIAM YIRCE**, ASSESSOR OF SADDLE RIVER BOR
DO SWEAR (OR AFFIRM) THAT THE FOREGOING LIST CONTAINS THE VALUATIONS MADE
BY ME, TO THE BEST OF MY ABILITY, OF ALL THE PROPERTY LIABLE TO TAXATION
IN THE TAXING DISTRICT IN WHICH I AM THE ASSESSOR AND THAT I HAVE VALUED
THE SAME, WITHOUT FAVOR OR PARTIALITY, AND HAVE MADE SUCH DEDUCTIONS ONLY
FOR DEBT AND EXEMPTIONS AS ARE PRESCRIBED BY LAW.

Electronically Signed

ASSESSOR

SWORN AND SUBSCRIBED BEFORE ME THIS DAY OF 03/24/25

[Signature]



[Signature]

COUNTY TAX ADMINISTRATOR

THIS IS TO CERTIFY THAT THE ABOVE ADDED AND OMITTED
LISTS ARE A TRUE AND COMPLETE RECORD OF THE ADDED
AND OMITTED TAXES ASSESSED FOR THE YEAR 2024 IN THE
TAXING DISTRICT OF SADDLE RIVER BOR
IN THE COUNTY OF BERGEN

COMMISSIONERS' SIGNATURES:

[Signature]

[Signature]

[Signature]

[Signature]

[Signature]

[Signature]

TABLE OF AGGREGATES, ADDED ASSESSMENTS

I, (WE,) WILLIAM YIRCE



ASSESSOR(S)

OF SADDLE RIVER BOR DO SWEAR (OR AFFIRM)
 THAT THE FOREGOING LIST CONTAINS THE VALUATIONS MADE BY ME (US),
 TO THE BEST OF MY (OUR) ABILITY, OF ALL THE PROPERTY LIABLE TO
 TAXATION IN THE TAXING DISTRICT IN WHICH I AM (WE ARE) THE
 ASSESSOR(S) AND THAT I (WE) HAVE VALUED THE SAME, WITHOUT FAVOR
 OR PARTIALITY, AND HAVE MADE SUCH DEDUCTIONS ONLY FOR DEBT AND
 EXEMPTIONS AS ARE PRESCRIBED BY LAW.

Electronically Signed

ASSESSOR(S)

SWORN AND SUBSCRIBED BEFORE ME, THIS
 DAY OF 03/24/25

SUMMARY OF ADDED ASSESSMENTS AND APPORTIONMENT OF TAXES

2023 2024

ADDED ASSESSED VALUATION OF LAND		
ADDED ASSESSED VALUATION OF BUILDINGS		8,918,100
TOTAL VALUE OF ADDED ASSESSMENTS		8,918,100
TOTAL VALUE OF PRORATED ASSESSMENTS		6,923,715
REAL PROP TAX RATE PER \$100 VALUATION	\$1.021	\$1.036
TOTAL TAXES ON ADDED ASSESSMENTS	.00	71,729.70
VETERANS & SENIOR CITIZEN DEDUCTIONS	\$.00	\$.00
NET TAXES ON ADDED ASSESSMENTS	.00	71,729.70

AMOUNT DUE COUNTY, FEB. 15, 2025 AT:

COUNTY RATE:	2023	\$.224 PER \$100	\$.00	
	2024	\$.219 PER \$100	\$.00	\$15,162.91
CTY LIBRARY RATE:	2023	\$.000 PER \$100	\$.00	\$.00
	2024	\$.000 PER \$100	\$.00	\$.00
CTY HEALTH RATE:	2023	\$.000 PER \$100	\$.00	\$.00
	2024	\$.000 PER \$100	\$.00	\$.00
CTY OPEN SP RATE:	2023	\$.010 PER \$100	\$.00	\$.00
	2024	\$.010 PER \$100	\$.00	\$692.37
MUN OPEN SP RATE:	2023	\$.000 PER \$100	\$.00	\$.00
	2024	\$.000 PER \$100	\$.00	\$.00
MUN LIBRARY RATE:	2023	\$.000 PER \$100	\$.00	\$.00
	2024	\$.000 PER \$100	\$.00	\$.00
TOTAL DUE COUNTY			\$.00	\$15,855.28
TOTAL DUE MUNICIPALITY			\$.00	\$55,874.42

THIS IS TO CERTIFY THAT THE FOREGOING ADDED ASSESSMENTS LIST
 IS A TRUE AND COMPLETE RECORD OF THE ADDED TAXES ASSESSED FOR THE
 YEAR 2024, IN THE TAXING DISTRICT OF SADDLE RIVER BOR

COUNTY OF BERGEN

ATTEST:



COUNTY TAX ADMINISTRATOR



PRESIDENT