

Block No. Lot No. Qualification Account No.	Land Dimensions Building Description Additional Lots Acreage	Prop. Class	Owner's Name Address City State Property Location	Billing Code Zip Code	Land Improvements Exemption Net Total	# M	Compl. Mo. Day	Prorated Assessment	Total Real Property Tax	Special Tax	Net Amount of Tax
107 12.02	ADDITION & POOL	2	PARKS, ROSA 99 WIERIMUS ROAD HILLSDALE, NJ 99 WIERIMUS ROAD	00660 07642	0 69900 69900	06	06 01	34950	110861		110861
202 24 020224	2 BATH RENO	2	KOVACH, RAYMOND & JAMIE 55 MOUNTAIN VIEW TERRACE HILLSDALE, NJ 55 MOUNTAIN VIEW TERRACE	00660 07642	0 13400 13400	06	06 01	6700	21252		21252
506 1 C0022	NEW SFD	2	HU, PETER POYI & JENNIFER JUICHEN 27 ARDEN PL HILLSDALE, NJ 27 ARDEN PLACE	00000 07642	0 433400 433400	08	04 01	288933	916495		916495
801 2 080102	BATH RENO	2	DUROVCSIK, STEVEN & RODRIGUEZ, K. 126 PASCACK RD HILLSDALE, NJ 126 PASCACK RD	00660 07642	0 8200 8200	09	03 01	6150	19508		19508
801 12 080112	ADDITION/RENO	2	CRIBEIRO, NAYDE &(R.DO CARMO) 12 SADDLE RANCH LN HILLSDALE, NJ 12 SADDLE RANCH LANE	00660 07642	0 106100 106100	12	12 01	106100	336549		336549
804 9 080409	KITCHEN RENO	2	KISSINGER, JAMES 692 HILLSDALE AVE HILLSDALE, NJ 692 HILLSDALE AVE	00660 07642	0 13000 13000	04	08 01	4333	13744		13744
805 12 080512	HALF BATH-BSMT	2	THUM, ROBERT & LASALA, LILYANN 139 WINDHAM RD HILLSDALE, NJ 139 WINDHAM RD	00000 07642	0 9500 9500	11	01 01	8708	27622		27622
905 18 090518	ADDITIONS/RENO	2	MARTINEZ, MICHAEL & SHIRLEY 82 FOREST DRIVE HILLSDALE, NJ 82 FOREST DRIVE	00660 07642	0 49900 49900	12	12 01	49900	158283		158283
907 14 090714	ADDITION/RENO	2	SUNIER, THIERRY 25 JOLEN DRIVE HILLSDALE, NJ 25 JOLEN DR	00660 07642	0 101900 101900	10	02 01	84917	269357		269357
908 6 090806	ADDITION/RENO	2	NOYES, JASON C & JANET E.B. 132 SADDLEWOOD DR HILLSDALE, NJ 132 SADDLEWOOD DR	00672 07642	0 55200 55200	04	08 01	18400	58365		58365
1114 4.03 111404	EXPT TO RATABLE	2	KADOORIE CORP & LIU, ERIC 32 SUMMIT AVE HILLSDALE, NJ 32 SUMMIT AVE	00000 07642	245200 450400 695600	05	07 01	289833	919350		919350
1117 4 111704	KITCHEN RENO	2	TAGLIAFERRI FAMILY TRUST 73 YESLER WAY HILLSDALE, NJ 73 YESLER WAY	00672 07642	0 13600 13600	07	05 01	7933	25163		25163
1118 5 111805	ADDITION/RENO	2	SPERANZA, ARLENE 115 YESLER WAY HILLSDALE, NJ 115 YESLER WAY	00000 07642	0 114300 114300	12	12 01	114300	362560		362560
1203 8 120308	BASEMENT FIN/BA	2	WEISS, JOSEPH & BRENDA STALSBROTEN 484 PIERMONT AVE HILLSDALE, NJ 484 PIERMONT AVE	00000 07642	0 23900 23900	12	12 01	23900	75811		75811

Block No. Lot No. Qualification Account No.	Land Dimensions Building Description Additional Lots Acreage	Prop. Class	Owner's Name Address City State Property Location	Billing Code Zip Code	Land Improvements Exemption Net Total	# M	Compl. Mo. Day	Prorated Assessment	Total Real Property Tax	Special Tax	Net Amount of Tax
1303 20 130320	CENTRAL A/C	2	KUEPER, ZACHARY & JUSTINE R D'ELIA- 4 STOCKTON STREET HILLSDALE, NJ 4 STOCKTON ST	00660 07642	0 6600 6600	08	04 01	4400	13957		13957
1312 7 131207	A/C - MINI SPL	2	MAILLET, STEVEN 40 LAWRENCE T HILLSDALE, NJ 40 LAWRENCE ST	00000 07642	0 6600 6600	06	06 01	3300	10468		10468
1405 1 140501	HOUSE RENOVATIO	2	DVOYNOS, SERGEY & SVETLANA 178 MAGNOLIA AVE HILLSDALE, NJ 178 MAGNOLIA AVE	00000 07642	0 101700 101700	12	12 01	101700	322592		322592
1412 4 141204	ADDITION/RENO	2	FOX, GERRY 83 STOCKTON ST HILLSDALE, NJ 83 STOCKTON ST	00660 07642	0 103300 103300	04	08 01	34433	109221		109221
1416 10 141610	NEW BATH	2	SCHREIBER, LAUREN L 35 CONKLIN AVE HILLSDALE, NJ 35 CONKLIN AVE	00000 07642	0 8600 8600	10	02 01	7167	22734		22734
1512 13 151213	ADDN/RENO	2	COLON, MICHAEL ANTHONY 254 OAK RIDGE RD HILLSDALE, NJ 254 OAK RIDGE ROAD	00660 07642	0 54700 54700	11	01 01	50142	159050		159050
1516 1 151601	NEW BATH	2	REINHART, DOUGLAS C ETAL 68 KNICKERBOCKER AVE HILLSDALE, NJ 68 KNICKERBOCKER AVE.	00660 07642	0 9000 9000	11	01 01	8250	26169		26169
1518 13 151813	BATH RENO	2	GAY, DAVID & ARMSTRONG, KATHERINE 901 MONROE ST #204 HOBOKEN, NJ 272 MAGNOLIA AVE	00597 07030	0 8800 8800	12	12 01	8800	27914		27914
1519 6 151906	BSMT BATH	2	ASSAS. AHMED & ATIA, EIMAN 285 MAGNOLIA AVE HILLSDALE, NJ 285 MAGNOLIA AVE	00672 07642	0 16100 16100	06	06 01	8050	25535		25535
1525 2 152502	DECK	2	LUISI, STEPHANIE 209 KNICKERBOCKER AV HILLSDALE, NJ 209 KNICKERBOCKER AV	00660 07642	0 1700 1700	12	12 01	1700	5392		5392
1613 15 161315	ADDITION/REN/CA	2	HEIN-INSERRA, JENNIFER ETALS 158 ARTHUR ST HILLSDALE, NJ 158 ARTHUR ST	00000 07642	0 101200 101200	06	06 01	50600	160503		160503
1703 10 170310	DECK	2	BIENER, ROBERT J (ETAL) 137 WASHINGTON AVENUE HILLSDALE, NJ 137 WASHINGTON AVE	00660 07642	0 3600 3600	12	12 01	3600	11419		11419
1704 9 170409	ADDN/RENO	2	HANSLIN, BENJAMIN L & JENI B 22 BUENA VISTA AVENUE HILLSDALE, NJ 22 BUENA VISTA	00597 07642	0 65300 65300	12	12 01	65300	207132		207132
1706 2 170602	BATH RENO	2	MILLER, JULIE E 33 CARLYLE PLACE HILLSDALE, NJ 33 CARLYLE PLACE	00316 07642	0 9800 9800	11	01 01	8983	28494		28494

Block No. Lot No. Qualification Account No.	Land Dimensions Building Description Additional Lots Acreage	Prop. Class	Owner's Name Address City State Property Location	Billing Code Zip Code	Land Improvements Exemption Net Total	# M	Compl. Mo. Day	Prorated Assessment	Total Real Property Tax	Special Tax	Net Amount of Tax
1706 36 170636	ADDN/RENO	2	GRAY, MATTHEW & ALEXANDRA 43 CROSLEY TERRACE HILLSDALE, NJ 43 CROSLEY TERR	00660 07642	0 70300 70300	12	12 01	70300	222992		222992
1801 36 180136	ADDN/RENO	2	BERTELLI, DANIEL & ADRIENNE 143 DAVID PLACE HILLSDALE, NJ 143 DAVID PLACE	00660 07642	0 104600 104600	12	12 01	104600	331791		331791
1804 19 180419	BASEMENT RENO	2	VISCONTI, MARK ANTHONY&ALYSSA MARIE 55 WESTDALE AVENUE HILLSDALE, NJ 55 WESTDALE AVE	00660 07642	0 14000 14000	11	01 01	12833	40706		40706
1806 13 180613	INGROUND POOL	2	KARRAS, NICHOLAS & CARYN S 33 HIGHLAND AVENUE HILLSDALE, NJ 33 HIGHLAND AVE	00660 07642	0 27000 27000	07	05 01	15750	49959		49959
1807 5 180705	CENTRAL A/C	2	KLEMAN, PAUL J & SUZANNE 57 HILLSDALE AVE HILLSDALE, NJ 57 HILLSDALE AVE	00000 07642	0 7100 7100	04	08 01	2367	7508		7508
2003 4 200304	KITCHEN RENO	2	4 COUNTRY LANE CO. 4 COUNTY LN HILLSDALE, NJ 4 COUNTRY LANE	00660 07642	0 10700 10700	05	07 01	4458	14141		14141
2101 13.09 210113	MASTER BATH/ATT	2	COOPER, ANDREW & GRACE 129 BAYLOR AVE HILLSDALE, NJ 129 BAYLOR AVE	00660 07642	0 25500 25500	06	06 01	12750	40443		40443
2102 1 210201	ADDITION/RENO	2	FRANCOIS, KAREN 216-09 115TH ROAD CAMBRIA HEIGHTS, NY 98 DEER TRAIL RD	00660 11411	0 91500 91500	04	08 01	30500	96746		96746
2306 6 230606	ADDITIOIN/RENO	2	KRAUSE, DENNIS T & JOANNE L 12 ARCADIA WAY HILLSDALE, NJ 12 ARCADIA WAY	00000 07642	0 189100 189100	12	12 01	189100	599825		599825

TAXING DISTRICT NO. 27 HILLSDALE

COUNTY NO. 02 BERGEN

NAME OF OWNER ADDITIONAL OWNERS	LIST TYPE	LIST YEAR	PAGE NO.	BLOCK NO.	LOT NO.	LOT QUALIFIC.	ACCT. NO.	-----PROPERTY----- CLASS LOCATION
ASSAS. AHMED & ATIA, EIMAN	ADDED	2024	02	1519	6		151906	2 285 MAGNOLIA AVE
BERTELLI, DANIEL & ADRIENNE	ADDED	2024	03	1801	36		180136	2 143 DAVID PLACE
BIENER, ROBERT J (ETAL)	ADDED	2024	02	1703	10		170310	2 137 WASHINGTON AVE
COLON, MICHAEL ANTHONY	ADDED	2024	02	1512	13		151213	2 254 OAK RIDGE ROAD
COOPER, ANDREW & GRACE	ADDED	2024	03	2101	13.09		210113	2 129 BAYLOR AVE
CRIBEIRO, NAYDE & (R.DO CARMO)	ADDED	2024	01	801	12		080112	2 12 SADDLE RANCH LANE
DUROVCSIK, STEVEN & RODRIGUEZ, K.	ADDED	2024	01	801	2		080102	2 126 PASCACK RD
DVOYNOS, SERGEY & SVETLANA	ADDED	2024	02	1405	1		140501	2 178 MAGNOLIA AVE
FOX, GERRY	ADDED	2024	02	1412	4		141204	2 83 STOCKTON ST
FRANCOIS, KAREN	ADDED	2024	03	2102	1		210201	2 98 DEER TRAIL RD
GAY, DAVID & ARMSTRONG, KATHERINE	ADDED	2024	02	1518	13		151813	2 272 MAGNOLIA AVE
GRAY, MATTHEW & ALEXANDRA	ADDED	2024	03	1706	36		170636	2 43 CROSLY TERR
HANSLIN, BENJAMIN L & JENI B	ADDED	2024	02	1704	9		170409	2 22 BUENA VISTA
HEIN-INSERRA, JENNIFER ETALS	ADDED	2024	02	1613	15		161315	2 158 ARTHUR ST
HU, PETER POYI & JENNIFER JUICHEN	ADDED	2024	01	506	1			2 27 ARDEN PLACE
KADOORIE CORP & LIU, ERIC	ADDED	2024	01	1114	4.03	C0022	111404	2 32 SUMMIT AVE
KARRAS, NICHOLAS & CARYN S	ADDED	2024	03	1806	13		180613	2 33 HIGHLAND AVE
KISSINGER, JAMES	ADDED	2024	01	804	9		080409	2 692 HILLSDALE AVE
KLEMAN, PAUL J & SUZANNE	ADDED	2024	03	1807	5		180705	2 57 HILLSDALE AVE
KOVACH, RAYMOND & JAMIE	ADDED	2024	01	202	24		020224	2 55 MOUNTAIN VIEW TERRACE
KRAUSE, DENNIS T & JOANNE L	ADDED	2024	03	2306	6		230606	2 12 ARCADIA WAY
KUEPER, ZACHARY & JUSTINE R D'ELIA-	ADDED	2024	02	1303	20		130320	2 4 STOCKTON ST
LUISI, STEPHANIE	ADDED	2024	02	1525	2		152502	2 209 KNICKERBOCKER AV
MAILLET, STEVEN	ADDED	2024	02	1312	7		131207	2 40 LAWRENCE ST
MARTINEZ, MICHAEL & SHIRLEY	ADDED	2024	01	905	18		090518	2 82 FOREST DRIVE
MILLER, JULIE E	ADDED	2024	02	1706	2		170602	2 33 CARLYLE PLACE
NOYES, JASON C & JANET E.B.	ADDED	2024	01	908	6		090806	2 132 SADDLEWOOD DR
PARKS, ROSA	ADDED	2024	01	107	12.02			2 99 WIERIMUS ROAD
REINHART, DOUGLAS C ETAL	ADDED	2024	02	1516	1		151601	2 68 KNICKERBOCKER AVE.
SCHREIBER, LAUREN L	ADDED	2024	02	1416	10		141610	2 35 CONKLIN AVE
SPERANZA, ARLENE	ADDED	2024	01	1118	5		111805	2 115 YESLER WAY
SUNIER, THIERRY	ADDED	2024	01	907	14		090714	2 25 JOLEN DR
TAGLIAFERRI FAMILY TRUST	ADDED	2024	01	1117	4		111704	2 73 YESLER WAY
THUM, ROBERT & LASALA, LILYANN	ADDED	2024	01	805	12		080512	2 139 WINDHAM RD
VISCONTI, MARK ANTHONY & ALYSSA MARIE	ADDED	2024	03	1804	19		180419	2 55 WESTDALE AVE
WEISS, JOSEPH & BRENDA STALS BROTEN	ADDED	2024	01	1203	8		120308	2 484 PIERMONT AVE
4 COUNTRY LANE CO.	ADDED	2024	03	2003	4		200304	2 4 COUNTRY LANE

TAXING DISTRICT NO. 27 HILLSDALE

COUNTY NO. 02 BERGEN

PAGE	ASSESSMENTS				PRORATED	REGULAR	TAXES	
	LAND	IMPROVE	TOTAL	TOTAL			SPECIAL	TOTAL
0001	ADDED 2024 PAGE 245,200	TOTALS ----- 1,462,700		1,707,900	1,045,057	33,149.20	.00	33,149.20
0002	ADDED 2024 PAGE 0	TOTALS ----- 497,000		497,000	356,425	11,305.80	.00	11,305.80
0003	ADDED 2024 PAGE 0	TOTALS ----- 539,800		539,800	442,658	14,041.11	.00	14,041.11

ADDED ASSESSMENT DISTRICT SUMMARY FOR TAX YEAR 2024

CLASS	COUNT	----- LAND	FULL ASSESSED VALUATION IMPROVMNT EXEMPTNS	----- NET	PRORATED ASSESSMENT	GENERAL TAX RATE	TOTAL TAXES (GENERAL)	TOTAL TAXES (SPECIAL)	TOTAL AMOUNT OF TAXES
1	0	0	0	0	0		.00	.00	.00
2	37	245,200	2,499,500	2,744,700	1,844,140		58,496.11	.00	58,496.11
3A	0	0	0	0	0		.00	.00	.00
3B	0	0	0	0	0		.00	.00	.00
4A	0	0	0	0	0		.00	.00	.00
4B	0	0	0	0	0		.00	.00	.00
4C	0	0	0	0	0		.00	.00	.00
6A	0	0	0	0	0		.00	.00	.00
6B	0	0	0	0	0		.00	.00	.00
6C	0	0	0	0	0		.00	.00	.00
TOTAL	37	245,200	2,499,500	2,744,700	1,844,140	3.172	58,496.11	.00	58,496.11

27 HILLSDALE			BREAKDOWN OF ADDED, OMITTED & ROLLBACK TAXES					02 BERGEN	
	ASSESSED VALUATIONS	TOTAL AMOUNT OF TAXES	TAXES DUE COUNTY	TAXES DUE CTY LIBRARY	TAXES DUE CTY HEALTH	TAXES DUE CTY OPEN SP	TOTAL TAXES DUE COUNTY		
2020 OMIT ASSMT	0	.00	.00	.00	.00	.00	.00		.00
2021 OMIT ASSMT	0	.00	.00	.00	.00	.00	.00		.00
2022 OMIT ASSMT	0	.00	.00	.00	.00	.00	.00		.00
2023 OMIT ASSMT	0	.00	.00	.00	.00	.00	.00		.00
2024 OMIT ASSMT	0	.00	.00	.00	.00	.00	.00		.00
2020 RLBK ASSMT	0	.00	.00	.00	.00	.00	.00		.00
2021 RLBK ASSMT	0	.00	.00	.00	.00	.00	.00		.00
2022 RLBK ASSMT	0	.00	.00	.00	.00	.00	.00		.00
2023 RLBK ASSMT	0	.00	.00	.00	.00	.00	.00		.00
2024 RLBK ASSMT	0	.00	.00	.00	.00	.00	.00		.00
2023 ADDED ASSMT	0	.00	.00	.00	.00	.00	.00		.00
2024 ADDED ASSMT	1,844,140	58,496.11	5,421.78	.00	.00	258.19	5,679.97		
2023 OM/AD ASSMT	0	.00	.00	.00	.00	.00	.00		.00
** TOTAL **	1,844,140	58,496.11	5,421.78	.00	.00	258.19	5,679.97		


I, **PATRICK WILKINS**, ASSESSOR OF HILLSDALE DO SWEAR (OR AFFIRM) THAT THE FOREGOING LIST CONTAINS THE VALUATIONS MADE BY ME, TO THE BEST OF MY ABILITY, OF ALL THE PROPERTY LIABLE TO TAXATION IN THE TAXING DISTRICT IN WHICH I AM THE ASSESSOR AND THAT I HAVE VALUED THE SAME, WITHOUT FAVOR OR PARTIALITY, AND HAVE MADE SUCH DEDUCTIONS ONLY FOR DEBT AND EXEMPTIONS AS ARE PRESCRIBED BY LAW.

Electronically Signed

ASSESSOR

SWORN AND SUBSCRIBED BEFORE ME THIS DAY OF 03/04/25

[Signature]



[Signature]

COUNTY TAX ADMINISTRATOR

THIS IS TO CERTIFY THAT THE ABOVE ADDED AND OMITTED LISTS ARE A TRUE AND COMPLETE RECORD OF THE ADDED AND OMITTED TAXES ASSESSED FOR THE YEAR 2024 IN THE TAXING DISTRICT OF HILLSDALE IN THE COUNTY OF BERGEN

COMMISSIONERS' SIGNATURES:

[Signature]

[Signature]

[Signature]

[Signature]

[Signature]

[Signature]

	27 HILLSDALE		BREAKDOWN OF ADDED, OMITTED & ROLLBACK TAXES				02 BERGEN	
	ASSESSED VALUATIONS	TOTAL AMOUNT OF TAXES	TOTAL TAXES DUE COUNTY	TAXES DUE MUN OPEN SP	TAXES DUE MUN LIBRARY		BALANCE DUE DISTRICT	
2020 OMIT-ASSMT	0	.00	.00	.00	.00		.00	
2021 OMIT-ASSMT	0	.00	.00	.00	.00		.00	
2022 OMIT-ASSMT	0	.00	.00	.00	.00		.00	
2023 OMIT-ASSMT	0	.00	.00	.00	.00		.00	
2024 OMIT-ASSMT	0	.00	.00	.00	.00		.00	
2020 RLBK ASSMT	0	.00	.00	.00	.00		.00	
2021 RLBK ASSMT	0	.00	.00	.00	.00		.00	
2022 RLBK ASSMT	0	.00	.00	.00	.00		.00	
2023 RLBK ASSMT	0	.00	.00	.00	.00		.00	
2024 RLBK ASSMT	0	.00	.00	.00	.00		.00	
2023 ADDED ASSMT	0	.00	.00	.00	.00		.00	
2024 ADDED ASSMT	1,844,140	58,496.11	5,679.97	.00	792.97		52,023.17	
2023 OM/AD ASSMT	0	.00	.00	.00	.00		.00	
** TOTAL **	1,844,140	58,496.11	5,679.97	.00	792.97		52,023.17	


I, **PATRICK WILKINS**, ASSESSOR OF HILLSDALE DO SWEAR (OR AFFIRM) THAT THE FOREGOING LIST CONTAINS THE VALUATIONS MADE BY ME, TO THE BEST OF MY ABILITY, OF ALL THE PROPERTY LIABLE TO TAXATION IN THE TAXING DISTRICT IN WHICH I AM THE ASSESSOR AND THAT I HAVE VALUED THE SAME, WITHOUT FAVOR OR PARTIALITY, AND HAVE MADE SUCH DEDUCTIONS ONLY FOR DEBT AND EXEMPTIONS AS ARE PRESCRIBED BY LAW.

Electronically Signed

ASSESSOR

SWORN AND SUBSCRIBED BEFORE ME THIS DAY OF 03/04/25

[Signature]



[Signature]

COUNTY TAX ADMINISTRATOR

THIS IS TO CERTIFY THAT THE ABOVE ADDED AND OMITTED LISTS ARE A TRUE AND COMPLETE RECORD OF THE ADDED AND OMITTED TAXES ASSESSED FOR THE YEAR 2024 IN THE TAXING DISTRICT OF HILLSDALE IN THE COUNTY OF BERGEN

COMMISSIONERS' SIGNATURES:

[Signature]

[Signature]

[Signature]

[Signature]

[Signature]

[Signature]

TABLE OF AGGREGATES, ADDED ASSESSMENTS

I, (WE,) PATRICK WILKINS



ASSESSOR(S)

OF HILLSDALE DO SWEAR (OR AFFIRM)
 THAT THE FOREGOING LIST CONTAINS THE VALUATIONS MADE BY ME (US),
 TO THE BEST OF MY (OUR) ABILITY, OF ALL THE PROPERTY LIABLE TO
 TAXATION IN THE TAXING DISTRICT IN WHICH I AM (WE ARE) THE
 ASSESSOR(S) AND THAT I (WE) HAVE VALUED THE SAME, WITHOUT FAVOR
 OR PARTIALITY, AND HAVE MADE SUCH DEDUCTIONS ONLY FOR DEBT AND
 EXEMPTIONS AS ARE PRESCRIBED BY LAW.

Electronically Signed

ASSESSOR(S)

SWORN AND SUBSCRIBED BEFORE ME, THIS
 DAY OF 03/04/25

SUMMARY OF ADDED ASSESSMENTS AND APPORTIONMENT OF TAXES

	2023	2024
ADDED ASSESSED VALUATION OF LAND		245,200
ADDED ASSESSED VALUATION OF BUILDINGS		2,499,500
TOTAL VALUE OF ADDED ASSESSMENTS		2,744,700
TOTAL VALUE OF PRORATED ASSESSMENTS		1,844,140
REAL PROP TAX RATE PER \$100 VALUATION	\$3.082	\$3.172
TOTAL TAXES ON ADDED ASSESSMENTS	.00	58,496.11
VETERANS & SENIOR CITIZEN DEDUCTIONS	\$.00	\$.00
NET TAXES ON ADDED ASSESSMENTS	.00	58,496.11
AMOUNT DUE COUNTY, FEB. 15, 2025 AT:		
COUNTY RATE:	2023 \$.283 PER \$100 2024 \$.294 PER \$100	\$.00 \$5,421.78
CTY LIBRARY RATE:	2023 \$.000 PER \$100 2024 \$.000 PER \$100	\$.00 \$.00
CTY HEALTH RATE:	2023 \$.000 PER \$100 2024 \$.000 PER \$100	\$.00 \$.00
CTY OPEN SP RATE:	2023 \$.013 PER \$100 2024 \$.014 PER \$100	\$.00 \$258.19
MUN OPEN SP RATE:	2023 \$.000 PER \$100 2024 \$.000 PER \$100	\$.00 \$.00
MUN LIBRARY RATE:	2023 \$.041 PER \$100 2024 \$.043 PER \$100	\$.00 \$792.97
TOTAL DUE COUNTY	\$.00	\$5,679.97
TOTAL DUE MUNICIPALITY	\$.00	\$52,816.14

THIS IS TO CERTIFY THAT THE FOREGOING ADDED ASSESSMENTS LIST
 IS A TRUE AND COMPLETE RECORD OF THE ADDED TAXES ASSESSED FOR THE
 YEAR 2024, IN THE TAXING DISTRICT OF HILLSDALE

COUNTY OF BERGEN
 ATTEST:



COUNTY TAX ADMINISTRATOR



PRESIDENT