

Block No. Lot No. Qualification Account No.	Land Dimensions Building Description Additional Lots Acreage	Prop. Class	Owner's Name Address City State Property Location	Billing Code Zip Code	Land Improvements Exemption Net Total	# M	Compl. Mo. Day	Prorated Assessment	Total Real Property Tax	Special Tax	Net Amount of Tax
101 9 000900	MINI SPLIT	2	GUPTA, SAAKSHI & HIRDESH, ANKIT 385 HILLSIDE AVE ALLENDALE, NJ 385 HILLSIDE AVE	00000 07401	0 7300 7300	07	05 01	4258	8980		8980
101 33 003300	BTH ALT	2	VALLONE, WILLIAM & DEPINTO, LAUREN 41 SHERI DRIVE ALLENDALE, NJ 41 SHERI DR	00000 07401	0 13400 13400	08	04 01	8933	18840		18840
104 10 007800	OUT ALT	2	THOMSON, WILLIAM & FANI 540 HILLSIDE AVENUE ALLENDALE, NJ 540 HILLSIDE AVE	00660 07401	0 61900 61900	06	06 01	30950	65274		65274
301 12 013400	ADD/ALT	2	KIM, ALFRED AND KYU-HO 85 WOODLAND AVE ALLENDALE NJ 85 WOODLAND AVE	00000 07401	0 270100 270100	09	03 01	202575	427231		427231
301 16 013800	INT ALT	2	LO PICCOLO, VICTOR J 120 WOODLAND AVE ALLENDALE, NJ 120 WOODLAND AVE	00000 07401	0 109800 109800	06	06 01	54900	115784		115784
301 43	BSMNT ALT	2	DIFRANCESCO LANCE M & JACQUELYN M 76 FARLEY PLACE ALLENDALE, NJ 76 FARLEY PLACE	00000 07401	0 54600 54600	08	04 01	36400	76768		76768
303 4	INT ALT	2	MORRELLO, NICHOLAS T. & AYALA, NEOMA 81 BONNIE WAY ALLENDALE, NJ 81 BONNIE WAY	00000 07401	0 475900 475900	05	07 01	198292	418198		418198
403 14 018900	BSMNT ALT	2	CURCI, JAYNA C & DANIEL L 77 HEIGHTS ROAD ALLENDALE, NJ 77 HEIGHTS RD	00660 07401	0 29300 29300	11	01 01	26858	56644		56644
403 15 019000	BSMNT ALT W BTH	2	KLUMP, FRANK & BOYLE, MARISSA 69 HEIGHTS RD ALLENDALE, NJ 69 HEIGHTS RD	00000 07401	0 33900 33900	10	02 01	28250	59579		59579
403 16 019100	NEW DWELL	2	YORKSHIRE BUILDERS LLC 5508 CITY PL EDGEWATER, NJ 47 HEIGHTS RD	00000 07020	0 1305300 1305300	05	07 01	543875	1147032		1147032
403 18 019400	NEW DWELL	2	GROSSBARD, MATTHEW DAVID & RYANN L 33 HEIGHTS RD ALLENDALE, NJ 33 HEIGHTS RD	00000 07401	0 834500 834500	08	04 01	556333	1173306		1173306
407 10 025300	NEW DWELL COMP	2	VELI, MARC & BLASIU, WENDY 5 ALBERT RD ALLENDALE, NJ 5 ALBERT RD.	00000 07401	0 381700 381700	03	09 01	95425	201251		201251
502 4 029200	ADD/ALT	2	ARORA, AMIT & GEETANJALI 54 IROQUOIS AVENUE ALLENDALE, NJ 54 IROQUOIS AVENUE	00672 07401	0 215000 215000	05	07 01	89583	188931		188931
502 12 030000	INT ALT	2	HASSANKANI, ALI 1 ACKERSON RD ALLENDALE, N.J. 1 ACKERSON RD	00000 07401	0 112400 112400	07	05 01	65567	138281		138281

Block No. Lot No. Qualification Account No.	Land Dimensions Building Description Additional Lots Acreage	Prop. Class	Owner's Name Address City State Property Location	Billing Code Zip Code	Land Improvements Exemption Net Total	# M	Compl. Mo. Day	Prorated Assessment	Total Real Property Tax	Special Tax	Net Amount of Tax
504 6 031900	WHOLE HOUSE ALT	2	LAVALLE, MICHAEL 100 ARLTON AVE ALLENDALE, NJ 100 ARLTON AVE	00000 07401	0 510900 510900	03	09 01	127725	269372		269372
507 4 034800	ADDITION	2	STOCK REVOC TRUST, CHARLES & PAMELA 210 E CRESCENT AVE ALLENDALE, NJ 210 E CRESCENT AVE	00000 07401	0 83900 83900	12	12 01	83900	176945		176945
510 6 040500	INT ALT & FRPL	2	GERTZBERG, MICHAEL & PENNY 10 KAYETON ROAD ALLENDALE, NJ 10 KAYETON RD	00000 07401	0 65700 65700	06	06 01	32850	69281		69281
510 8	ADD/ALT	2	MIROS, PETER & KATHERINE 18 GLORIA DRIVE ALLENDALE, NJ 18 GLORIA DR	00597 07401	0 198200 198200	12	12 01	198200	418004		418004
605 4	GENERATOR	2	BYRNE III, JAMES J & MARY ELLEN 3 GLORIA DR ALLENDALE, NJ 3 GLORIA DR	00000 07401	0 6400 6400	04	08 01	2133	4498		4498
701 12	BSMNT & KITCH	2	DHIR, RACHIT & AANCHAL 300 EAST ALLENDALE AVENUE ALLENDALE, NJ 300 E ALLENDALE AVE	00660 07401	0 98400 98400	09	03 01	73800	155644		155644
702 4 C0072	KITCH & 2 FX BT	2	BLOCK, AARON 72 RIO VISTA DR UNIT ALLENDALE, NJ 72 RIO VISTA DR.	00000 07401	0 10200 10200	10	02 01	8500	17927		17927
905 15 056500	ADD/ALT	2	143 MYRTLE ALLENDALE LLC 143 MYRTLE AVE ALLENDALE, NJ 143 MYRTLE AVE	00000 07401	0 338600 338600	07	05 01	197517	416563		416563
907 11 059500	BSMNT ALT W/2FX	2	CALANDRIELLO, JOHN & DIANA 106 PITTIS AVE ALLENDALE, NJ 106 PITTIS AVE	00000 07401	0 47000 47000	06	06 01	23500	49562		49562
908 10 061000	KITCH ALT	2	LUCAS, ROBERT D & THERESA A 38 TALLMAN PL ALLENDALE, NJ 38 TALMAN PL	00660 07401	0 11700 11700	12	12 01	11700	24675		24675
910 4 062800	GENERATOR	2	ONESIOS JAMES R & MARGARET S 133 REAR W CRESCNT ALLENDALE NJ 133 REAR W CRESCNT	00000 07401	0 4900 4900	08	04 01	3267	6890		6890
1005 5 072000	POOL	2	KENDALL, C. & DIBENEDETTO, R. 23 HAMILTON ST ALLENDALE, NJ 23 HAMILTON ST	00000 07401	0 29000 29000	06	06 01	14500	30581		30581
1203 8.01	GENERATOR	2	RAHAL, DAVID W & MARIA ALICIA 100 VALLEY RD ALLENDALE, NJ 100 VALLEY RD	00000 07401	0 5500 5500	05	07 01	2292	4834		4834
1204 1 083500	ADDITION	2	214 FOREST RD ALLENDALE LLC 72 LAUWE AVE WAYNE, NJ 214 FOREST RD	00000 07470	0 921800 921800	03	09 01	230450	486019		486019

Block No. Lot No. Qualification Account No.	Land Dimensions Building Description Additional Lots Acreage	Prop. Class	Owner's Name Address City State Property Location	Billing Code Zip Code	Land Improvements Exemption Net Total	# M	Compl. Mo. Day	Prorated Assessment	Total Real Property Tax	Special Tax	Net Amount of Tax
1206 9 086600	KITCH/BTH ALT	2	LANG, SIMON G. & KIM, KJATHERINE Y. 23 COLONIAL DR ALLENDALE, NJ 23 COLONIAL DR	00000 07401	0 71700 71700	06	06 01	35850	75608		75608
1304 19 089800	SHED & POOL	2	NUNZIATA, TIMOTHY & MARITSA 498 MARK RD ALLENDALE, NJ 498 MARK RD	00000 07401	0 50500 50500	06	06 01	25250	53252		53252
1403 18 096900	GENERATOR	2	HANSLIN, P. MARK & SUZANNE M 10 NEWTON PL ALLENDALE, NJ 10 NEWTON PL	00000 07401	0 5500 5500	10	02 01	4583	9666		9666
1503 16 109200	ADD/ALT	2	DEPINTO, GIUSEPPE & ALEXANDRA 20 STONE FENCE RD ALLENDALE, NJ 20 STONEFENCE RD	00000 07401	0 110000 110000	06	06 01	55000	115995		115995
1701 30 118300	AC/FRP/KITCH/BT	2	CRONIN, KEVIN & MARY T MAHER 10 ALLEN ST ALLENDALE, NJ 10 ALLEN ST	00672 07401	0 32500 32500	07	05 01	18958	39982		39982
1706 11 126400	DECK	2	PARVIS, JOHN M 66 BROOKSIDE AVE ALLENDALE, NJ 66 BROOKSIDE AVE	00000 07401	0 2600 2600	06	06 01	1300	2742		2742
1708 14 129300	ADD/ALT	2	AQUINO, ROLANDO B & EMMA S 203 W ALLENDALE AVE ALLENDALE, NJ 203 W ALLENDALE AVE	00000 07401	0 191500 191500	06	06 01	95750	201937		201937
1809 3 140700	ADD/ALT 4	4A	READ PROPERTIES LLC 10 RYAN LN POMPTON PLAINS, NJ 90 W ALLENDALE AVE	00000 07444	0 917200 917200	08	04 01	611467	1289584		1289584
1809 8 C0094	KITCH ALT	2	GOYAL, NEEL & ANJULI 94 ELM STREET ALLENDALE, NJ 94 ELM STREET	00660 07401	0 3200 3200	12	12 01	3200	6749		6749
1901 10 143200	NEW DWELL	2	RAZIUDDIN, SHOAE B & SHAIKH, SHAZIYA 109 E ORCHARD ST ALLENDALE, NJ 109 E ORCHARD ST	00000 07401	0 848200 848200	06	06 01	424100	894427		894427
1901 11 143300	NEW DWELL	2	YOUNG, RUSSELL & LISA 101 E ORCHARD ST ALLENDALE, NJ 101 E ORCHARD ST	00000 07401	0 1906700 1906700	04	08 01	635567	1340411		1340411
1902 7 144400	KITCH ALT	2	BERNSTEIN, ARI G 98 ARCADIA RD ALLENDALE, NJ 98 ARCADIA RD	00000 07401	0 8500 8500	05	07 01	3542	7470		7470
2007 5 160300	ADD/ALT	2	GERARD, ROBERT & JENNIFER 14 BIRCH ST ALLENDALE, NJ 14 BIRCH ST	00000 07401	0 133800 133800	06	06 01	66900	141092		141092
2202 6 169200	GENERATOR	2	TODD, NOAH & KATHERINE 15 PRINCETON RD ALLENDALE, NJ 15 PRINCETON RD	00000 07401	0 5500 5500	12	12 01	5500	11600		11600

TAXING DISTRICT NO. 01 ALLENDALE

COUNTY NO. 02 BERGEN

NAME OF OWNER ADDITIONAL OWNERS	LIST TYPE	LIST YEAR	PAGE NO.	BLOCK NO.	LOT NO.	LOT QUALIFIC.	ACCT. NO.	-----PROPERTY----- CLASS LOCATION
AQUINO, ROLANDO B & EMMA S	ADDED	2024	03	1708	14		129300	2 203 W ALLENDALE AVE
ARORA, AMIT & GEETANJALI	ADDED	2024	01	502	4		029200	2 54 IROQUOIS AVENUE
BERNSTEIN,ARI G	ADDED	2024	03	1902	7		144400	2 98 ARCADIA RD
BLOCK, AARON	ADDED	2024	02	702	4	C0072		2 72 RIO VISTA DR.
BYRNE III, JAMES J & MARY ELLEN	ADDED	2024	02	605	4			2 3 GLORIA DR
CALANDRIELLO, JOHN & DIANA	ADDED	2024	02	907	11		059500	2 106 PITTIS AVE
CRONIN, KEVIN & MARY T MAHER	ADDED	2024	03	1701	30		118300	2 10 ALLEN ST
CURCI, JAYNA C & DANIEL L	ADDED	2024	01	403	14		018900	2 77 HEIGHTS RD
DEPINTO, GIUSEPPE & ALEXANDRA	ADDED	2024	03	1503	16		109200	2 20 STONEFENCE RD
DHIR, RACHIT & AANCHAL	ADDED	2024	02	701	12			2 300 E ALLENDALE AVE
DIFRANCESCO LANCE M & JACQUELYN M	ADDED	2024	01	301	43			2 76 FARLEY PLACE
GERARD, ROBERT & JENNIFER	ADDED	2024	03	2007	5		160300	2 14 BIRCH ST
GERTZBERG, MICHAEL & PENNY	ADDED	2024	02	510	6		040500	2 10 KAYETON RD
GOYAL, NEEL & ANJULI	ADDED	2024	03	1809	8	C0094		2 94 ELM STREET
GROSSBARD, MATTHEW DAVID & RYANN L	ADDED	2024	01	403	18		019400	2 33 HEIGHTS RD
GUPTA, SAAKSHI & HIRDESH, ANKIT	ADDED	2024	01	101	9		000900	2 385 HILLSIDE AVE
HANSLIN, P. MARK & SUZANNE M	ADDED	2024	03	1403	18		096900	2 10 NEWTON PL
HASSANKANI, ALI	ADDED	2024	01	502	12		030000	2 1 ACKERSON RD
KENDALL, C.& DIBENEDETTO, R.	ADDED	2024	02	1005	5		072000	2 23 HAMILTON ST
KIM, ALFRED AND KYU-HO	ADDED	2024	01	301	12		013400	2 85 WOODLAND AVE
KLUMP, FRANK & BOYLE, MARISSA	ADDED	2024	01	403	15		019000	2 69 HEIGHTS RD
LANG, SIMON G. & KIM, KJATHERINE Y.	ADDED	2024	03	1206	9		086600	2 23 COLONIAL DR
LAVALLE, MICHAEL	ADDED	2024	02	504	6		031900	2 100 ARLTON AVE
LO PICCOLO, VICTOR J	ADDED	2024	01	301	16		013800	2 120 WOODLAND AVE
LUCAS, ROBERT D & THERESA A	ADDED	2024	02	908	10		061000	2 38 TALMAN PL
MIROS, PETER & KATHERINE	ADDED	2024	02	510	8			2 18 GLORIA DR
MORRELLO,NICHOLAS T. & AYALA, NEOMA	ADDED	2024	01	303	4			2 81 BONNIE WAY
NUNZIATA, TIMOTHY & MARITSA	ADDED	2024	03	1304	19		089800	2 498 MARK RD
ONESIOS JAMES R & MARGARET S	ADDED	2024	02	910	4		062800	2 133 REAR W CRESCNT
PARVIS,JOHN M	ADDED	2024	03	1706	11		126400	2 66 BROOKSIDE AVE
RAHAL, DAVID W & MARIA ALICIA	ADDED	2024	02	1203	8.01			2 100 VALLEY RD
RAZIUDDIN, SHOAB & SHAIKH,SHAZIYA	ADDED	2024	03	1901	10		143200	2 109 E ORCHARD ST
READ PROPERTIES LLC	ADDED	2024	03	1809	3		140700	2 90 W ALLENDALE AVE
STOCK REVOC TRUST, CHARLES & PAMELA	ADDED	2024	02	507	4		034800	2 210 E CRESCENT AVE
THOMSON, WILLIAM & FANI	ADDED	2024	01	104	10		007800	2 540 HILLSIDE AVE
TODD, NOAH & KATHERINE	ADDED	2024	03	2202	6		169200	2 15 PRINCETON RD
VALLONE, WILLIAM & DEPINTO, LAUREN	ADDED	2024	01	101	33		003300	2 41 SHERI DR
VELI, MARC & BLASIU, WENDY	ADDED	2024	01	407	10		025300	2 5 ALBERT RD.
YORKSHIRE BUILDERS LLC	ADDED	2024	01	403	16		019100	2 47 HEIGHTS RD
YOUNG, RUSSELL & LISA	ADDED	2024	03	1901	11		143300	2 101 E ORCHARD ST
143 MYRTLE ALLENDALE LLC	ADDED	2024	02	905	15		056500	2 143 MYRTLE AVE
214 FOREST RD ALLENDALE LLC	ADDED	2024	02	1204	1		083500	2 214 FOREST RD

TAXING DISTRICT NO. 01 ALLENDALE

COUNTY NO. 02 BERGEN

PAGE	ASSESSMENTS					PRORATED	REGULAR	TAXES	TOTAL
	LAND	IMPROVE	TOTAL	SPECIAL					
0001	ADDED 2024	PAGE 0	TOTALS ----- 3,905,100	3,905,100	1,942,199	40,960.99	.00	40,960.99	
0002	ADDED 2024	PAGE 0	TOTALS ----- 2,332,200	2,332,200	1,010,334	21,307.95	.00	21,307.95	
0003	ADDED 2024	PAGE 0	TOTALS ----- 4,287,400	4,287,400	1,986,967	41,905.15	.00	41,905.15	

01 ALLENDALE

02 BERGEN

ADDED ASSESSMENT DISTRICT SUMMARY FOR TAX YEAR 2024

CLASS	COUNT	----- LAND	FULL ASSESSED VALUATION IMPROVMNT	EXEMPTNS	----- NET	PRORATED ASSESSMENT	GENERAL TAX RATE	TOTAL TAXES (GENERAL)	TOTAL TAXES (SPECIAL)	TOTAL AMOUNT OF TAXES
1	0	0	0		0	0		.00	.00	.00
2	41	0	9,607,500		9,607,500	4,328,033		91,278.25	.00	91,278.25
3A	0	0	0		0	0		.00	.00	.00
3B	0	0	0		0	0		.00	.00	.00
4A	1	0	917,200		917,200	611,467		12,895.84	.00	12,895.84
4B	0	0	0		0	0		.00	.00	.00
4C	0	0	0		0	0		.00	.00	.00
6A	0	0	0		0	0		.00	.00	.00
6B	0	0	0		0	0		.00	.00	.00
6C	0	0	0		0	0		.00	.00	.00
TOTAL	42	0	10,524,700		10,524,700	4,939,500	2.109	104,174.09	.00	104,174.09

BREAKDOWN OF ADDED, OMITTED & ROLLBACK TAXES

	01 ALLENDALE						02 BERGEN	
	ASSESSED VALUATIONS	TOTAL AMOUNT OF TAXES	TAXES DUE COUNTY	TAXES DUE CTY LIBRARY	TAXES DUE CTY HEALTH	TAXES DUE CTY OPEN SP	TOTAL TAXES DUE COUNTY	
2020 OMIT ASSMT	0	.00	.00	.00	.00	.00	.00	.00
2021 OMIT ASSMT	0	.00	.00	.00	.00	.00	.00	.00
2022 OMIT ASSMT	0	.00	.00	.00	.00	.00	.00	.00
2023 OMIT ASSMT	0	.00	.00	.00	.00	.00	.00	.00
2024 OMIT ASSMT	0	.00	.00	.00	.00	.00	.00	.00
2020 RLBK ASSMT	0	.00	.00	.00	.00	.00	.00	.00
2021 RLBK ASSMT	0	.00	.00	.00	.00	.00	.00	.00
2022 RLBK ASSMT	0	.00	.00	.00	.00	.00	.00	.00
2023 RLBK ASSMT	0	.00	.00	.00	.00	.00	.00	.00
2024 RLBK ASSMT	0	.00	.00	.00	.00	.00	.00	.00
2023 ADDED ASSMT	0	.00	.00	.00	.00	.00	.00	.00
2024 ADDED ASSMT	4,939,500	104,174.09	11,163.28	.00	.00	543.34	11,706.62	
2023 OM/AD ASSMT	0	.00	.00	.00	.00	.00	.00	.00
** TOTAL **	4,939,500	104,174.09	11,163.28	.00	.00	543.34	11,706.62	

I, _____, ASSESSOR OF ALLENDALE
DO SWEAR (OR AFFIRM) THAT THE FOREGOING LIST CONTAINS THE VALUATIONS MADE
BY ME, TO THE BEST OF MY ABILITY, OF ALL THE PROPERTY LIABLE TO TAXATION
IN THE TAXING DISTRICT IN WHICH I AM THE ASSESSOR AND THAT I HAVE VALUED
THE SAME, WITHOUT FAVOR OR PARTIALITY, AND HAVE MADE SUCH DEDUCTIONS ONLY
FOR DEBT AND EXEMPTIONS AS ARE PRESCRIBED BY LAW.

SWORN AND SUBSCRIBED BEFORE ME THIS DAY OF _____

ASSESSOR





COUNTY TAX ADMINISTRATOR

THIS IS TO CERTIFY THAT THE ABOVE ADDED AND OMITTED
LISTS ARE A TRUE AND COMPLETE RECORD OF THE ADDED
AND OMITTED TAXES ASSESSED FOR THE YEAR 2024 IN THE
TAXING DISTRICT OF ALLENDALE
IN THE COUNTY OF BERGEN

COMMISSIONERS' SIGNATURES:














	01 ALLENDALE		BREAKDOWN OF ADDED, OMITTED & ROLLBACK TAXES			02 BERGEN	
	ASSESSED VALUATIONS	TOTAL AMOUNT OF TAXES	TOTAL TAXES DUE COUNTY	TAXES DUE MUN OPEN SP	TAXES DUE MUN LIBRARY	BALANCE DUE DISTRICT	
2020 OMIT-ASSMT	0	.00	.00	.00	.00	.00	
2021 OMIT-ASSMT	0	.00	.00	.00	.00	.00	
2022 OMIT-ASSMT	0	.00	.00	.00	.00	.00	
2023 OMIT-ASSMT	0	.00	.00	.00	.00	.00	
2024 OMIT-ASSMT	0	.00	.00	.00	.00	.00	
2020 RLBK ASSMT	0	.00	.00	.00	.00	.00	
2021 RLBK ASSMT	0	.00	.00	.00	.00	.00	
2022 RLBK ASSMT	0	.00	.00	.00	.00	.00	
2023 RLBK ASSMT	0	.00	.00	.00	.00	.00	
2024 RLBK ASSMT	0	.00	.00	.00	.00	.00	
2023 ADDED ASSMT	0	.00	.00	.00	.00	.00	
2024 ADDED ASSMT	4,939,500	104,174.09	11,706.62	197.58	1,679.47	90,590.42	
2023 OM/AD ASSMT	0	.00	.00	.00	.00	.00	
** TOTAL **	4,939,500	104,174.09	11,706.62	197.58	1,679.47	90,590.42	

I, _____, ASSESSOR OF ALLENDALE
DO SWEAR (OR AFFIRM) THAT THE FOREGOING LIST CONTAINS THE VALUATIONS MADE
BY ME, TO THE BEST OF MY ABILITY, OF ALL THE PROPERTY LIABLE TO TAXATION
IN THE TAXING DISTRICT IN WHICH I AM THE ASSESSOR AND THAT I HAVE VALUED
THE SAME, WITHOUT FAVOR OR PARTIALITY, AND HAVE MADE SUCH DEDUCTIONS ONLY
FOR DEBT AND EXEMPTIONS AS ARE PRESCRIBED BY LAW.

SWORN AND SUBSCRIBED BEFORE ME THIS DAY OF _____

ASSESSOR

Paul F. Layton

COUNTY TAX ADMINISTRATOR

THIS IS TO CERTIFY THAT THE ABOVE ADDED AND OMITTED
LISTS ARE A TRUE AND COMPLETE RECORD OF THE ADDED
AND OMITTED TAXES ASSESSED FOR THE YEAR 2024 IN THE
TAXING DISTRICT OF ALLENDALE
IN THE COUNTY OF BERGEN

COMMISSIONERS' SIGNATURES:

Heath Colburn Jr.

Steve V. Johnson

Christopher W. Eilat

[Signature]

[Signature]

[Signature]

TABLE OF AGGREGATES, ADDED ASSESSMENTS

I, (WE,) _____

ASSESSOR(S)

OF ALLENDALE DO SWEAR (OR AFFIRM)
 THAT THE FOREGOING LIST CONTAINS THE VALUATIONS MADE BY ME (US),
 TO THE BEST OF MY (OUR) ABILITY, OF ALL THE PROPERTY LIABLE TO
 TAXATION IN THE TAXING DISTRICT IN WHICH I AM (WE ARE) THE
 ASSESSOR(S) AND THAT I (WE) HAVE VALUED THE SAME, WITHOUT FAVOR
 OR PARTIALITY, AND HAVE MADE SUCH DEDUCTIONS ONLY FOR DEBT AND
 EXEMPTIONS AS ARE PRESCRIBED BY LAW.

ASSESSOR(S)

SWORN AND SUBSCRIBED BEFORE ME, THIS
 DAY OF _____

SUMMARY OF ADDED ASSESSMENTS AND APPORTIONMENT OF TAXES

2023 2024

ADDED ASSESSED VALUATION OF LAND		
ADDED ASSESSED VALUATION OF BUILDINGS		10,524,700
TOTAL VALUE OF ADDED ASSESSMENTS		10,524,700
TOTAL VALUE OF PRORATED ASSESSMENTS		4,939,500
REAL PROP TAX RATE PER \$100 VALUATION	\$2.199	\$2.109
TOTAL TAXES ON ADDED ASSESSMENTS	.00	104,174.09
VETERANS & SENIOR CITIZEN DEDUCTIONS	\$.00	\$.00
NET TAXES ON ADDED ASSESSMENTS	.00	104,174.09

AMOUNT DUE COUNTY, FEB. 15, 2025 AT:

COUNTY RATE:	2023	\$.232 PER \$100	\$.00	
	2024	\$.226 PER \$100	\$.00	\$11,163.28
CTY LIBRARY RATE:	2023	\$.000 PER \$100	\$.00	\$.00
	2024	\$.000 PER \$100	\$.00	\$.00
CTY HEALTH RATE:	2023	\$.000 PER \$100	\$.00	\$.00
	2024	\$.000 PER \$100	\$.00	\$.00
CTY OPEN SP RATE:	2023	\$.011 PER \$100	\$.00	\$.00
	2024	\$.011 PER \$100	\$.00	\$543.34
MUN OPEN SP RATE:	2023	\$.005 PER \$100	\$.00	\$.00
	2024	\$.004 PER \$100	\$.00	\$197.58
MUN LIBRARY RATE:	2023	\$.033 PER \$100	\$.00	\$.00
	2024	\$.034 PER \$100	\$.00	\$1,679.47
TOTAL DUE COUNTY			\$.00	\$11,706.62
TOTAL DUE MUNICIPALITY			\$.00	\$92,467.47

THIS IS TO CERTIFY THAT THE FOREGOING ADDED ASSESSMENTS LIST
 IS A TRUE AND COMPLETE RECORD OF THE ADDED TAXES ASSESSED FOR THE
 YEAR 2024, IN THE TAXING DISTRICT OF ALLENDALE

COUNTY OF BERGEN

ATTEST:



COUNTY TAX ADMINISTRATOR



PRESIDENT