

Block No. Lot No. Qualification Account No.	Land Dimensions Building Description Additional Lots Acreage	Prop. Class	Owner's Name Address City State Property Location	Billing Code Zip Code	Land Improvements Exemption Net Total	# M	Compl. Mo. Day	Prorated Assessment	Total Real Property Tax	Special Tax	Net Amount of Tax
21 24	ADDITION/ALT	2	PERDIZ, NUNO L & CLARA M VIEIRA- 866 LAKE AVE CLARK, N J 866 LAKE AVE	00546 07066	0 25700 25700	01	11 30	2142	4537		4537
53 8	DORMER	2	STEAR, DENNIS & SUSAN 910 RARITAN RD CLARK, N J 910 RARITAN ROAD	00000 07066	0 2400 2400	01	11 30	200	424		424
58 5	ADDIT 1A DOCK	4B	L'OREAL USA S/D INC 111 TERMINAL AVENUE CLARK, NJ 30-36 TERMINAL AVENUE	00000 07066	0 1386200 1386200	01	11 30	115517	244665		244665
89 32	ADDITION/ALT	2	KETIKIDIS, HARRY & VICKI; MARGARETI 44 HARRISON ST CLARK, NJ 44 HARRISON ST	00000 07066	0 187700 187700	01	11 30	15642	33130		33130
118 5	RENOVATIONS	2	JAJSZCZYK, MARCIN & JOANNA 36 FULTON ST CLARK, NJ 36 FULTON ST	00000 07066	0 9100 9100	02	10 30	1517	3213		3213
119 16	BSMT FINISH	2	KOEBLI, ANTAL F & JUDITH ROSE 185 VALLEY RD CLARK, N J 185 VALLEY ROAD	00660 07066	0 12000 12000	02	10 30	2000	4236		4236
127 29	BSMT FIN/DECK	2	LU, JASON & CHANG, CYNTHIA 113 JOHN ST CLARK, NJ 113 JOHN ST	00000 07066	0 34600 34600	02	10 30	5767	12215		12215
139 3	ADDITION	2	TUORTO, SALVATORE & JAMIRE FRIAS- 370 CAROLINA ST CLARK, NJ 370 CAROLINA ST	07066	0 147100 147100	01	11 30	12258	25962		25962

Block No. Lot No. Qualification Account No.	Land Dimensions Building Description Additional Lots Acreage	Prop. Class	Owner's Name Address City State Property Location	Billing Code Zip Code	Land Improvements Exemption Net Total	# M	Compl. Mo. Day	Prorated Assessment	Total Real Property Tax	Special Tax	Net Amount of Tax
4 20	POOL	2	DRAGONIS, SOKRATIS 341 WILLOW WAY CLARK, N J 341 WILLOW WAY	00672 07066	0 22400 22400	04	08 30	7467	16286		16286
4.04 7	PORCH	2	BOVE, SALVATORE F & ANGELA M 9 DEERWOOD DR CLARK, N J 9 DEERWOOD DR	00660 07066	0 1600 1600	09	03 30	1200	2617		2617
6 14	KIT RENOV	2	MAJEWSKI, BRIAN & HERTLING, JENNIFE 111 SCHWIN DR CLARK, NJ 111 SCHWIN DR	00000 07066	0 22500 22500	07	05 30	13125	28626		28626
6.01 17	FIREPLACE/ALT	2	KRIEGER, JANE A 49 ROBERTS ROAD CLARK, NJ 49 ROBERTS ROAD	00000 07066	0 7500 7500	06	06 30	3750	8179		8179
8 26	ADD/OP/DECK/KIT	2	SZERSZEN, AGNIESZKA & GRZEGORZ 37 RUTGERS ROAD CLARK, NJ 37 RUTGERS ROAD	00000 07066	0 364300 364300	03	09 30	91075	198635		198635
8.01 5	CAC	2	VIEIRA, CHRISTOPHER & BOVE, CHRISTIE 112 RUTGERS ROAD CLARK, NJ 112 RUTGERS ROAD	00000 07066	0 7800 7800	03	09 30	1950	4253		4253
21 24	ADDITION/ALT	2	PERDIZ, NUNO L & CLARA M VIEIRA- 866 LAKE AVE CLARK, N J 866 LAKE AVE	00546 07066	0 25700 25700	12	12 30	25700	56052		56052
21 36	BSMT FINISH/BAT	2	TAYLOR, MARLENE & LI, PETER 45 STARLITE DR CLARK, NJ 45 STARLITE DR	00000 07066	0 33100 33100	03	09 30	8275	18048		18048
22 14	POOL	2	AMARAL, JORGE & ELSA 12 ACKEN DR CLARK, NJ 12 ACKEN DR	00000 07066	0 23900 23900	03	09 30	5975	13031		13031
28 7.02	PERGOLA	2	WIGGINTON, ERIC 14 CHARLOTTE DR CLARK, NJ 14 CHARLOTTE DRIVE	07066	0 3200 3200	06	06 30	1600	3490		3490
28 7.05	POOL	2	MASSAK, PETER 2 CHARLOTTE DRIVE CLARK, NJ 2 CHARLOTTE DRIVE	00000 07066	0 28800 28800	06	06 30	14400	31406		31406
28 9.02	PAVILION/FP	2	ZASTROW, ALAN & AMANDA 3 CHARLOTTE DRIVE CLARK, NJ 3 CHARLOTTE DRIVE	00000 07066	0 18400 18400	03	09 30	4600	10033		10033
30.06 11	BSMT FINISH	2	KELLY, BROOKE & KNAPP,, GREGORY 166 MEADOW ROAD CLARK, NJ 166 MEADOW ROAD	00000 07066	0 10300 10300	05	07 30	4292	9361		9361
31.01 7	RAISED PATIO	2	HUDAK, CHRISTOPHER & TERRI 172 STONEHENGE TERR CLARK, NJ 172 STONEHENGE TERR	00000 07066	0 6400 6400	12	12 30	6400	13958		13958

Block No. Lot No. Qualification Account No.	Land Dimensions Building Description Additional Lots Acreage	Prop. Class	Owner's Name Address City State Property Location	Billing Code Zip Code	Land Improvements Exemption Net Total	# M	Compl. Mo. Day	Prorated Assessment	Total Real Property Tax	Special Tax	Net Amount of Tax
33.01 8	DECK	2	DYER, THERESA G 64 TUDOR DR CLARK, N J 64 TUDOR DR	01530 07066	0 3500 3500	05	07 30	1458	3180		3180
33.02 30	POOL	2	CLANCY, BRIAN AND JO-ELLEN 121 ACORN DR CLARK, N J 121 ACORN DR	00660 07066	0 28700 28700	06	06 30	14350	31297		31297
33.03 3	PAVILLION/POOL	2	GARCIA-TENORIO, ORLAIN & MARTHA L 26 LARGO LANE CLARK, NJ 26 LARGO LANE	00000 07066	0 42200 42200	06	06 30	21100	46019		46019
33.04 7	DECK	2	NICOLSON, KEVIN W & AMY K 67 VICTORIA DR CLARK, NJ 67 VICTORIA DR	00000 07066	0 5400 5400	11	01 30	4950	10796		10796
33.06 10	POOL	2	ALLEVA, JAMES & DOROTHY 33 KENT PL CLARK, N J 33 KENT PL	02640 07066	0 31200 31200	05	07 30	13000	28353		28353
33.07 8	POOL	2	FERREIRA, RICARDO & CYNTHIA 17 LARGO LANE CLARK, NJ 17 LARGO LANE	00000 07066	0 27800 27800	07	05 30	16217	35369		35369
33.10 4	DECK	2	BARCAS, CHARLOTTE BETHAVAS- 35 CHESTNUT ST CLARK, N J 35 CHESTNUT ST	00672 07066	0 9000 9000	12	12 30	9000	19629		19629
34.01 18	KIT RENOV	2	DA SILVA, TONY & MARIA 35 SANDALWOOD DR CLARK, NJ 35 SANDALWOOD DR	00000 07066	0 10000 10000	06	06 30	5000	10905		10905
34.01 22	NEW DWELLING	2	MURRAY, JOHN & MARISSA 5 SANDALWOOD DR CLARK, NJ 5 SANDALWOOD DR	00000 07066	0 1102000 1102000	03	09 30	275500	600866		600866
35 5	PATIO/OUT KIT	2	LAVAN, KEITH & AMY 49 MC COLLUM DR CLARK, N J 49 MC COLLUM DR	00000 07066	0 11900 11900	11	01 30	10908	23790		23790
38.03 7	ADDITION	2	METTA, JOHN J III 63 STEMMER DR CLARK, NJ 63 STEMMER DR	00000 07066	0 592900 592900	11	01 30	543492	1185356		1185356
38.03 12	EXEMPT/TAX	2	CARTER, RONALD & BEATRIZ P.O. BOX 392 LINDEN, NJ 110A AMELIA CIR	00000 07036	294000 240800 534800	10	02 28	445667	972000		972000
38.03 23	PORCH	2	BARREIRO, MICHAEL E & ANDREIA J 34 AMELIA DR CLARK, NJ 34 AMELIA DR	00000 07066	0 2200 2200	09	03 30	1650	3599		3599
38.03 39	PAVILION	2	SPAGNUOLO, ANTHONY & MINERVA 92 MILDRED TERR CLARK, NJ 92 MILDRED TERR	00000 07066	0 6100 6100	03	09 30	1525	3326		3326

Block No. Lot No. Qualification Account No.	Land Dimensions Building Description Additional Lots Acreage	Prop. Class	Owner's Name Address City State Property Location	Billing Code Zip Code	Land Improvements Exemption Net Total	# M	Compl. Mo. Day	Prorated Assessment	Total Real Property Tax	Special Tax	Net Amount of Tax
38.03 47	POOL	2	111 FAIRVIEW ROAD CO 111 FAIRVIEW ROAD CLARK, NJ 111 FAIRVIEW ROAD	00000 07066	0 36900 36900	07	05 30	21525	46946		46946
38.06 13	KIT RENOV	2	MIRALDO, JOE E & GIUSTINA J 142 JUPITOR ST CLARK, NJ 142 JUPITOR ST	00000 07066	0 10600 10600	10	02 28	8833	19265		19265
38.06 18	1/2 BATH	2	MAZUR, EDYTA & WAGA, GREGORY 113 SKYLINE DR CLARK, NJ 113 SKYLINE DR	00000 07066	0 3100 3100	03	09 30	775	1690		1690
38.06 27	ADDITION/RENOV	2	LA SALA, PELLEGRINO B & SUSAN A 47 SKYLINE DR CLARK, N J 47 SKYLINE DR	00660 07066	0 171700 171700	06	06 30	85850	187239		187239
38.09 5	POOL	2	REIS, TERESA 225 DORSET DR CLARK, N J 225 DORSET DR	00672 07066	0 24400 24400	06	06 30	12200	26608		26608
38.11 10	REBUILT POOL	2	DRIVAS, MICHAEL & CHRISTINE 56 DEVON LANE CLARK, NJ 56 DEVON LANE	00000 07066	0 8300 8300	04	08 30	2767	6035		6035
38.11 11	ADDITION/ALT	2	SCATURRO, JACK & MICHELLE 48 DEVON LANE CLARK, NJ 48 DEVON LANE	00000 07066	0 57300 57300	08	04 30	38200	83314		83314
38.12 3	ADDITION/ALT	2	GRIECO, LEONARD J & DAWN E 27 DEVON LA CLARK, N J 27 DEVON LANE	00660 07066	0 54300 54300	07	05 30	31675	69083		69083
39 3	ADDITION	2	PERIERA, PAULO & MANERIO, MARGARITA 45 HOLLAND DR CLARK, NJ 45 HOLLAND DR	00000 07066	0 63400 63400	07	05 30	36983	80660		80660
40 34	ADDITION/ALT	2	IVERSEN, EDWARD & TROY 127 HAYES AVE CLARK, NJ 127 HAYES AVE	00000 07066	0 440600 440600	06	06 30	220300	480474		480474
40 49.02	BSMTFIN/BAT/KIT	2	STORY, ANDREW & JENNIFER 3 HARTMAN COURT CLARK, NJ 3 HARTMAN COURT	00000 07066	0 53900 53900	03	09 30	13475	29389		29389
40 50.02	PORCH	2	ROSETTI, CARMINE & EMILY 4 HARTMAN COURT CLARK, NJ 4 HARTMAN COURT	00000 07066	0 15700 15700	09	03 30	11775	25681		25681
40 50.03	NEW DWELLING	2	NIMKAR, NEIL S 6 HARTMAN COURT CLARK, NJ 6 HARTMAN COURT	00000 07066	0 766200 766200	09	03 30	574650	1253312		1253312
43.01 9	DECK	2	ZOMMER, JONATHAN & THAILARY 44 WENDELL PL CLARK, NJ 44 WENDELL PL	00000 07066	0 1000 1000	10	02 28	833	1817		1817

Block No. Lot No. Qualification Account No.	Land Dimensions Building Description Additional Lots Acreage	Prop. Class	Owner's Name Address City State Property Location	Billing Code Zip Code	Land Improvements Exemption Net Total	# M	Compl. Mo. Day	Prorated Assessment	Total Real Property Tax	Special Tax	Net Amount of Tax
43.01 36	DORMER	2	CAMPOREALE, DANIEL M 34 POST ROAD CLARK, NJ 34 POST ROAD	00000 07066	0 8900 8900	12	12 30	8900	19411		19411
43.01 41	ADDITION	2	MASSARELLI, DONALD & PATRICIA J 58 POST RD CLARK, N J 58 POST ROAD	00660 07066	0 94900 94900	04	08 30	31633	68992		68992
49 12.09	ADDITION	2	CARBONE, MICHAEL & JESSICA 89 HUTCHINSON PL CLARK, NJ 89 HUTCHINSON PL	00000 07066	0 41600 41600	10	02 28	34667	75609		75609
50 21	PORCH	2	PYAR LIVING TRUST 57 KENNETH PL CLARK, NJ 57 KENNETH PL	00672 07066	0 3700 3700	09	03 30	2775	6052		6052
52 15.0101	RENOVATIONS	4A	440 MADISON HILL LLC 440 MADISON HILL ROAD CLARK, NJ 440 MADISON HILL ROAD	00000 07076	0 98300 98300	08	04 30	65533	142927		142927
52 20.05	FIREPLACE	2	SAVVIS, MICHAEL & LINDA R 41 ELISA LANE CLARK, NJ 41 ELISA LANE	00000 07066	0 7300 7300	06	06 30	3650	7961		7961
53 8	DORMER	2	STEAR, DENNIS & SUSAN 910 RARITAN RD CLARK, N J 910 RARITAN ROAD	00000 07066	0 2400 2400	12	12 30	2400	5234		5234
53 16	DECK	2	BREIEN, ERIC & MARIA ROSE 17 SCHUYLER DR CLARK, N J 17 SCHUYLER DR	00660 07066	0 1800 1800	12	12 30	1800	3926		3926
53 26	CAC	2	CONWAY, MARY ANN 819 OLD RARITAN RD CLARK, N J 817 OLD RARITAN ROAD	07066	0 5200 5200	03	09 30	1300	2835		2835
58 5	ADDITION PHASE1	4B	L'OREAL USA S/D INC 111 TERMINAL AVENUE CLARK, NJ 30-36 TERMINAL AVENUE	00000 07066	0 25108600 25108600	03	09 30	6277150	13690464		13690464
58 5	ADD 1A DOCK	4B	L'OREAL USA S/D INC 111 TERMINAL AVENUE CLARK, NJ 30-36 TERMINAL AVENUE	00000 07066	0 1386200 1386200	12	12 30	1386200	3023302		3023302
59 7	KIT RENOV	2	BENOIT, BEIDJLY D 1793 DAKOTA ST CLARK, NJ 1793 DAKOTA ST	00000 07090	0 11400 11400	09	03 30	8550	18648		18648
60 39	POOL	2	PEREIRA, SANDRA 26 JANIE LANE CLARK, NJ 26 JANIE LANE	00000 07066	0 18700 18700	06	06 30	9350	20392		20392
63 45.01	NEW BUILDING	4C	BROOKSIDE MANOR GROUP LLC 138 WESTFIELD AVE CLARK, NJ 468 WESTFIELD AVE	00000 07066	0 8947200 8947200	05	07 30	3728000	8130768		8130768

Block No. Lot No. Qualification Account No.	Land Dimensions Building Description Additional Lots Acreage	Prop. Class	Owner's Name Address City State Property Location	Billing Code Zip Code	Land Improvements Exemption Net Total	# M	Compl. Mo. Day	Prorated Assessment	Total Real Property Tax	Special Tax	Net Amount of Tax
65 2	ADDITION/ALT	2	CHAPMAN, THERESA 18 DAWN DR CLARK, NJ 18 DAWN DR	00000 07066	0 119200 119200	12	12 30	119200	259975		259975
65 8	KIT RENOV	2	DI NORSCIO, NICHOLAS & KACEY 10 WILSHIRE WAY CLARK, NJ 10 WILSHIRE WAY	00000 07066	0 34800 34800	07	05 30	20300	44274		44274
67 11	ADDITION/ALT	2	DE FELIPE, CARLO & ROSITA 115 GIBSON BLVD CLARK, NJ 115 GIBSON BLVD	00000 07204	0 412800 412800	10	02 28	344000	750264		750264
70 17	PORCH	2	PETRONELLA, STEVEN & JUSTINE M 54 SCHOOL ST CLARK, N J 54 SCHOOL ST	00660 07066	0 600 600	10	02 28	500	1091		1091
70 28.01 C0003	RENOVATIONS	4A	THE TOMARC COMPANY LLP 1939 OAK TREE ROAD EDISON, NJ 45 CENTRAL AVE	00000 08820	0 76000 76000	06	06 30	38000	82878		82878
70 28.01 C0004	NEW MEDICAL BLD	4A	THE TOMARC RETAIL CO LLC C/O TJX CO P.O. BOX 5369 COCHITUATE, MA 45 CENTRAL AVE	00000 01788	0 1080100 1080100	09	03 30	810075	1766774		1766774
71 14.0101	RENOVATION	4A	CLARK 1709 LLC 33 NORTHFIELD AVE EDISON, NJ 76 CENTRAL AVE	00000 08837	0 436500 436500	07	05 30	254625	555337		555337
72 8	RENOVATIONS	4A	PINNACLE PROPERTIES GROUP LLC 28 GIBSON BLVD CLARK, NJ 28 GIBSON BLVD	00000 07066	0 225600 225600	12	12 30	225600	492034		492034
77 28	PORCH	2	SMALL, ROBERT F & JEAN E 44 KING ST CLARK, N J 44 KING ST	00000 07066	0 5200 5200	06	06 30	2600	5671		5671
77 36	ADDITION/ALT	2	FAHEY, MATTHEW RYAN 56 BARTELL PL CLARK, NJ 56 BARTELL PL	00000 07066	0 354300 354300	06	06 30	177150	386364		386364
78 6	PATIO	2	PASQUARELLA, ANGELO & COURTNEY 17 BARTELL PL CLARK, NJ 17 BARTELL PL	00000 07066	0 1500 1500	09	03 30	1125	2454		2454
79 5	WD STOVE	2	SOINE, RICHARD 93 LAKESIDE BLVD CLARK, NJ 93 LAKESIDE BLVD	00000 07066	0 3700 3700	06	06 30	1850	4035		4035
81 57	DECK	2	BELVERIO, PAUL D & KIMBERLY A 53 RICHARD ST CLARK, N J 53 RICHARD ST	00154 07066	0 2100 2100	06	06 30	1050	2290		2290
81 89	ADDITION/RENOV	2	VELASTEGUI, MARCO & DORIAN-LEE 10 KATHRYN ST CLARK, NJ 10 KATHRYN ST	00000 07066	0 255100 255100	06	06 30	127550	278187		278187

Block No. Lot No. Qualification Account No.	Land Dimensions Building Description Additional Lots Acreage	Prop. Class	Owner's Name Address City State Property Location	Billing Code Zip Code	Land Improvements Exemption Net Total	# M	Compl. Mo. Day	Prorated Assessment	Total Real Property Tax	Special Tax	Net Amount of Tax
82 5	ADDITION/BATH	2	GARDNER, JENNIFER 16 PRESCOTT TURN CLARK, NJ 16 PRESCOTT TURN	00186 07066	0 11300 11300	03	09 30	2825	6161		6161
83 7	ADDITION/ALT	2	BOWEN, JOHN R & BERNICE 35 YORKTOWN DR CLARK, NJ 35 YORKTOWN DR	00000 07066	0 263700 263700	07	05 30	153825	335492		335492
88 7	PORCH	2	MCLEAN, DONALD T & ANNETTE B 67 CORNELL DR CLARK, NJ 67 CORNELL DR	00000 07066	0 1300 1300	07	05 30	758	1653		1653
88.01 31	ADDITION/ALT	2	PATEL, KIRAN A & KEJALBEN K 1166 MADISON HILL ROAD CLARK, NJ 1166 MADISON HILL ROAD	00000 07066	0 662200 662200	11	01 30	607017	1323904		1323904
89 32	ADDITION/ALT	2	KETIKIDIS, HARRY & VICKI; MARGARETI 44 HARRISON ST CLARK, NJ 44 HARRISON ST	00000 07066	0 187700 187700	12	12 30	187700	409374		409374
101 16	RENOVATIONS	2	AUGUSTE, SAUVELSON 57 HARDING AVE CLARK, NJ 57 HARDING AVE	00000 07066	0 86300 86300	08	04 30	57533	125479		125479
103 1	BATH	2	FLERES, JOSEPH V & DONNA 6 HARDING AVE CLARK, NJ 6 HARDING AVE	00000 07066	0 6600 6600	11	01 30	6050	13195		13195
108 59	MINI-SPLIT AC	2	ALMENDARES, MARK & LANCERO, A 56 JOSEPH ST CLARK, NJ 56 JOSEPH ST	00000 07066	0 1600 1600	06	06 30	800	1745		1745
110 5	KIT/BATH RENOV	2	DUNN, KAITLYN 29 MALVERN DRIVE CLARK, NJ 29 MALVERN DR	00000 07066	0 9200 9200	03	09 30	2300	5016		5016
110 11	KIT RENOV	2	WALL, ANDREW AND AMANDA 73 MALVERN DR CLARK, N J 73 MALVERN DR	00672 07066	0 8900 8900	09	03 30	6675	14558		14558
111 5	ADDITION	2	TRANI, GINA M & KLIMCHAK, SCOTT 29 OLEANDER WAY CLARK, NJ 29 OLEANDER WAY	00000 07066	0 84400 84400	06	06 30	42200	92038		92038
115 10	ADDITION/ALT	2	ARRUDA, JOEY & ISABEL P 48 LIBERTY ST CLARK, NJ 48 LIBERTY ST	00000 07066	0 104400 104400	10	02 28	87000	189747		189747
115 13	PERGOLA	2	GONCALVES, DENIS 62 LIBERTY ST CLARK, N J 62 LIBERTY ST	02640 07066	0 2800 2800	10	02 28	2333	5088		5088
115 27	RENOV/ADD/BSM F	2	ARSANIOUS, MENA P 145 E CLAY AVE ROSELLE PARK, NJ 130 LIBERTY ST	00000 07204	0 189000 189000	07	05 30	110250	240455		240455



Block No. Lot No. Qualification Account No.	Land Dimensions Building Description Additional Lots Acreage	Prop. Class	Owner's Name Address City State Property Location	Billing Code Zip Code	Land Improvements Exemption Net Total	# M	Compl. Mo. Day	Prorated Assessment	Total Real Property Tax	Special Tax	Net Amount of Tax
118 5	RENOVATIONS	2	JAJSZCZYK, MARCIN & JOANNA 36 FULTON ST CLARK, NJ 36 FULTON ST	00000 07066	0 9100 9100	12	12 30	9100	19847		19847
118.01 19.01	PORCH	2	KIELINSKI, GRAZYNA 82 COOK ST CLARK, N J 82 COOK ST	00672 07066	0 1000 1000	10	02 28	833	1817		1817
119 16	BSMT FINISH	2	KOEBLI, ANTAL F & JUDITH ROSE 185 VALLEY RD CLARK, N J 185 VALLEY ROAD	00660 07066	0 12000 12000	12	12 30	12000	26172		26172
125 12	BSMT FINISH	2	TAKACS, JOSEPH & LAUREN 6 HALIDAY ST CLARK, NJ 6 HALIDAY ST	00000 07066	0 25700 25700	03	09 30	6425	14013		14013
127 12.01	BSMT FINISH	2	SCOLLO, JAMES & CASI 73 HALIDAY ST CLARK, NJ 73 HALIDAY ST	00000 07066	0 16600 16600	07	05 30	9683	21119		21119
127 29	BSMT FIN/DECK	2	LU, JASON & CHANG, CYNTHIA 113 JOHN ST CLARK, NJ 113 JOHN ST	00000 07066	0 34600 34600	12	12 30	34600	75463		75463
130 11	RENOVATION	2	NANDHA, SHIVANI & SINGH, HARSIMRANJ 191 BROADWAY CLARK, NJ 191 BROADWAY	00000 07066	0 76900 76900	11	01 30	70492	153743		153743
133 11	BASE RENOV	2	SOMMA, PIETRO & MARISA 31 UNION ST CLARK, NJ 31 UNION ST	00000 07066	0 9100 9100	04	08 30	3033	6615		6615
134 30	ADDITION	2	FIRESTONE, ROBERT T & ARLENE T 51 LEXINGTON BLVD CLARK, N J 51 LEXINGTON BLVD	00000 07066	0 7600 7600	09	03 30	5700	12432		12432
138 2	KIT RENOV	2	SHEAFER, SCOTT & JANINE 365 CAROLINA ST CLARK, N J 365 CAROLINA ST	00660 07066	0 16000 16000	08	04 30	10667	23265		23265
138 3	KIT. RENOV	2	DIPROFIO, JOSEPH & CATHERINE 371 CAROLINA ST CLARK, NJ 371 CAROLINA ST	00000 07066	0 6300 6300	06	06 30	3150	6870		6870
139 3	ADDITION	2	TUORTO, SALVATORE & JAMIRE FRIAS- 370 CAROLINA ST CLARK, NJ 370 CAROLINA ST	07066	0 147100 147100	12	12 30	147100	320825		320825
139 9	DECK/ATG/OP	2	GRAY, SCOTT & DONNA 115 GEORGIA ST CLARK, NJ 115 GEORGIA ST	00000 07066	0 23900 23900	10	02 28	19917	43439		43439
144 2.01 C0001	RENOVATIONS	4A	100 WALNUT LLC 92 EMERSON PLACE BROOKLYN, NY 100 WALNUT AVE	00000 11205	0 2590900 2590900	03	09 30	647725	1412688		1412688



Block No. Lot No. Qualification Account No.	Land Dimensions Building Description Additional Lots Acreage	Prop. Class	Owner's Name Address City State Property Location	Billing Code Zip Code	Land Improvements Exemption Net Total	# M	Compl. Mo. Day	Prorated Assessment	Total Real Property Tax	Special Tax	Net Amount of Tax
148 3	KIT RENOV	2	SCHWEDT, KARLA G 81 NEW YORK AVE CLARK, NJ 81 NEW YORK AVE	00000 07066	0 21800 21800	11	01 30	19983	43583		43583
153 9	ADDITION/ALT	2	SCIOSCIA, GERALD & WHEAT, LORRAINE 19 SUNSET DR CLARK, NJ 19 SUNSET DR	00000 07066	0 221200 221200	03	09 30	55300	120609		120609
153 17	ADDITION/ALT	2	AHEARN, ALBERT & VANESSA 3 SUNSET DRIVE CLARK, NJ 3 SUNSET DR	00660 07066	0 466800 466800	12	12 30	466800	1018091		1018091
159 1	CAC	2	JESSE, JAMES & CHERYL 2 BLAKE DR CLARK, NJ 2 BLAKE DR	00000 07066	0 6900 6900	07	05 30	4025	8779		8779
160 1	CAC	2	BRIGHOUSE, NICOLE & DAVID C 30 CLAUSS ROAD CLARK, NJ 30 CLAUSS ROAD	00000 07066	0 7000 7000	03	09 30	1750	3817		3817
161 1	MINI-SPLIT AC	2	MALONEY, KEVIN J & GALE L 322 WEST LA CLARK, N J 322 WEST LANE	00660 07066	0 1400 1400	06	06 30	700	1527		1527
164.01 7	CAC	2	VOLYNETS, ROMAN & NATALLIA 404 EAST LANE CLARK, NJ 404 EAST LANE	00000 07066	0 7100 7100	07	05 30	4142	9034		9034
165 29.01	COVERED PATIO	2	RIBEIRO, PAULA J 51 EMERSON RD CLARK, N J 51 EMERSON ROAD	00660 07066	0 3600 3600	03	09 30	900	1963		1963
174 21	MINI-SPLIT AC	2	PAVESE, ROCCO & CARMELLA A 11 HILLSIDE AVE CLARK, NJ 11 HILLSIDE AVE	00000 07066	0 1600 1600	07	05 30	933	2035		2035
175 7	BSMT FIN/BATH	2	JIMENEZ, ELVIRA 33A PARKWAY DR CLARK, NJ 33A PARKWAY DR	00000 07066	0 28900 28900	08	04 30	19267	42021		42021
176 15	RENOV/CAC/BSM F	2	STEVENS, KEVIN & EVGENIOU, EVA 15 LINDA LANE CLARK, NJ 15 LINDA LANE	00000 07066	0 162700 162700	10	02 28	135583	295707		295707
179.01 46	ADDITION/ALT	2	LECHNER, JASON R & LESLIE A 1090 MAURICE AVE CLARK, NJ 1090 MAURICE AVE	00000 07066	0 44800 44800	10	02 28	37333	81423		81423
182 8	DORMER	2	CRONAN, MATTHEW J & JANNA M 115 DELIA TERR CLARK, NJ 115 DELIA TERR	00000 07066	0 5400 5400	09	03 30	4050	8833		8833
187 12	POOL	2	TORNABENE, SALVATORE 1136 FOREST DR CLARK, NJ 1136 FOREST DR	00000 07066	0 32600 32600	07	05 30	19017	41476		41476

Block No. Lot No. Qualification Account No.	Land Dimensions Building Description Additional Lots Acreage	Prop. Class	Owner's Name Address City State Property Location	Billing Code Zip Code	Land Improvements Exemption Net Total	# M	Compl. Mo. Day	Prorated Assessment	Total Real Property Tax	Special Tax	Net Amount of Tax
187 13	KIT RENOV	2	EBBE, RICHARD & MARISA 1132 FOREST DR CLARK, NJ 1132 FOREST DR	00000 07066	0 10800 10800	05	07 30	4500	9815		9815
191 8	KIT REN/BATH/OP	2	KARAMUS, STEPHEN A 107 GLENWOOD TERR CLARK, N J 107 GLENWOOD TERR	00000 07066	0 11100 11100	06	06 30	5550	12105		12105
193 2	OPEN PORCH	2	RODRIGUEZ, GENARO & HEIDY A 102 GLENWOOD TERR CLARK, NJ 102 GLENWOOD TERR	00000 07066	0 3900 3900	11	01 30	3575	7797		7797
193.01 7	EXTEND DECK	2	GIOVANNIELLI, PETER & CHRISTINA 817 RIVERBEND DR CLARK, NJ 817 RIVERBEND DR	00000 07066	0 3400 3400	06	06 30	1700	3708		3708
194 13	RENO/BSMTFIN/BA	2	RAUT, ABHIJIT 11 JAMES AVE CLARK, NJ 11 JAMES AVE	00000 07066	0 109100 109100	08	04 30	72733	158631		158631
195 22	RENOVATIONS	2	INSELBERG, ZACHARY 54 JAMES AVE CLARK, NJ 54 JAMES AVE	00000 07066	0 32400 32400	03	09 30	8100	17666		17666
195 23	BSMT FINISH	2	PAWLAK, STEVEN J & FOX, KAREN M 52 JAMES AVE CLARK, NJ 52 JAMES AVE	00000 07066	0 9000 9000	12	12 30	9000	19629		19629
196 40	ADDITION/ALT	2	ALICE CLARK LLC 49 ALICE LANE CLARK, NJ 49 ALICE LANE	00000 07066	0 410500 410500	03	09 30	102625	223825		223825
197 54	KIT/BATH RENOV	2	REYES, FELIX & JENNIFER 27 COLDEVIN RD CLARK, N J 27 COLDEVIN ROAD	00660 07066	0 11600 11600	04	08 30	3867	8434		8434
197 58	KIT RENOVATION	2	WESLEY, ARTHUR A & MARILYN 19 COLDEVIN RD CLARK, N J 19 COLDEVIN ROAD	00000 07066	0 5400 5400	10	02 28	4500	9815		9815
197 59	ADDITION/ALT	2	VILLAR, ANTHONY S & MA 17 COLDEVIN ROAD CLARK, NJ 17 COLDEVIN ROAD	00000 07066	0 133400 133400	09	03 30	100050	218209		218209

## TAXING DISTRICT NO. 02 CLARK TWP

## COUNTY NO. 20 UNION

NAME OF OWNER ADDITIONAL OWNERS	LIST TYPE	LIST YEAR	PAGE NO.	BLOCK NO.	LOT NO.	LOT QUALIFIC.	ACCT. NO.	-----PROPERTY----- CLASS LOCATION
AHEARN, ALBERT & VANESSA	ADDED	2023	08	153	17			2 3 SUNSET DR
ALICE CLARK LLC	ADDED	2023	09	196	40			2 49 ALICE LANE
ALLEVA, JAMES & DOROTHY	ADDED	2023	02	33.06	10			2 33 KENT PL
ALMENDARES, MARK & LANCERO, A	ADDED	2023	06	108	59			2 56 JOSEPH ST
AMARAL, JORGE & ELSA	ADDED	2023	01	22	14			2 12 ACKEN DR
ARRUDA, JOEY & ISABEL P	ADDED	2023	06	115	10			2 48 LIBERTY ST
ARSANIOUS, MENA P	ADDED	2023	06	115	27			2 130 LIBERTY ST
AUGUSTE, SAUVELSON	ADDED	2023	06	101	16			2 57 HARDING AVE
BARCAS, CHARLOTTE BETHAVAS-	ADDED	2023	02	33.10	4			2 35 CHESTNUT ST
BARREIRO, MICHAEL E & ANDREIA J	ADDED	2023	02	38.03	23			2 34 AMELIA DR
BELVERIO, PAUL D & KIMBERLY A	ADDED	2023	05	81	57			2 53 RICHARD ST
BENOIT, BEIDJLY D	ADDED	2023	04	59	7			2 1793 DAKOTA ST
BOVE, SALVATORE F & ANGELA M	ADDED	2023	01	4.04	7			2 9 DEERWOOD DR
BOWEN, JOHN R & BERNICE	ADDED	2023	06	83	7			2 35 YORKTOWN DR
BREIEN, ERIC & MARIA ROSE	ADDED	2023	04	53	16			2 17 SCHUYLER DR
BRIGHOUSE, NICOLE & DAVID C	ADDED	2023	08	160	1			2 30 CLAUSS ROAD
BROOKSIDE MANOR GROUP LLC	ADDED	2023	04	63	45.01			4C 468 WESTFIELD AVE
CAMPOREALE, DANIEL M	ADDED	2023	04	43.01	36			2 34 POST ROAD
CARBONE, MICHAEL & JESSICA	ADDED	2023	04	49	12.09			2 89 HUTCHINSON PL
CARTER, RONALD & BEATRIZ	ADDED	2023	02	38.03	12			2 110A AMELIA CIR
CHAPMAN, THERESA	ADDED	2023	05	65	2			2 18 DAWN DR
CLANCY, BRIAN AND JO-ELLEN	ADDED	2023	02	33.02	30			2 121 ACORN DR
CLARK 1709 LLC	ADDED	2023	05	71	14.0101			4A 76 CENTRAL AVE
CONWAY, MARY ANN	ADDED	2023	04	53	26			2 817 OLD RARITAN ROAD
CRONAN, MATTHEW J & JANNA M	ADDED	2023	08	182	8			2 115 DELIA TERR
DA SILVA, TONY & MARIA	ADDED	2023	02	34.01	18			2 35 SANDALWOOD DR
DE FELIPE, CARLO & ROSITA	ADDED	2023	05	67	11			2 115 GIBSON BLVD
DI NORSCIO, NICHOLAS & KACEY	ADDED	2023	05	65	8			2 10 WILSHIRE WAY
DIPROFIO, JOSEPH & CATHERINE	ADDED	2023	07	138	3			2 371 CAROLINA ST
DRAGONIS, SOKRATIS	ADDED	2023	01	4	20			2 341 WILLOW WAY
DRIVAS, MICHAEL & CHRISTINE	ADDED	2023	03	38.11	10			2 56 DEVON LANE
DUNN, KAITLYN	ADDED	2023	06	110	5			2 29 MALVERN DR
DYER, THERESA G	ADDED	2023	02	33.01	8			2 64 TUDOR DR
EBBE, RICHARD & MARISA	ADDED	2023	09	187	13			2 1132 FOREST DR
FAHEY, MATTHEW RYAN	ADDED	2023	05	77	36			2 56 BARTELL PL
FERREIRA, RICARDO & CYNTHIA	ADDED	2023	02	33.07	8			2 17 LARGO LANE
FIRESTONE, ROBERT T & ARLENE T	ADDED	2023	07	134	30			2 51 LEXINGTON BLVD
FLERES, JOSEPH V & DONNA	ADDED	2023	06	103	1			2 6 HARDING AVE
GARCIA-TENORIO, ORLAIN & MARTHA L	ADDED	2023	02	33.03	3			2 26 LARGO LANE
GARDNER, JENNIFER	ADDED	2023	06	82	5			2 16 PRESCOTT TURN
GIOVANNIELLI, PETER & CHRISTINA	ADDED	2023	09	193.01	7			2 817 RIVERBEND DR
GONCALVES, DENIS	ADDED	2023	06	115	13			2 62 LIBERTY ST
GRAY, SCOTT & DONNA	ADDED	2023	07	139	9			2 115 GEORGIA ST
GRIECO, LEONARD J & DAWN E	ADDED	2023	03	38.12	3			2 27 DEVON LANE
HUDAK, CHRISTOPHER & TERRI	ADDED	2023	01	31.01	7			2 172 STONEHEDGE TERR
INSELBERG, ZACHARY	ADDED	2023	09	195	22			2 54 JAMES AVE
IVERSEN, EDWARD & TROY	ADDED	2023	03	40	34			2 127 HAYES AVE
JAJSZCZYK, MARCIN & JOANNA	ADDED	2022	01	118	5			2 36 FULTON ST
JAJSZCZYK, MARCIN & JOANNA	ADDED	2023	07	118	5			2 36 FULTON ST
JESSE, JAMES & CHERYL	ADDED	2023	08	159	1			2 2 BLAKE DR
JIMENEZ, ELVIRA	ADDED	2023	08	175	7			2 33A PARKWAY DR
KARAMUS, STEPHEN A	ADDED	2023	09	191	8			2 107 GLENWOOD TERR
KELLY, BROOKE & KNAPP,, GREGORY	ADDED	2023	01	30.06	11			2 166 MEADOW ROAD
KETIKIDIS, HARRY & VICKI; MARGARETI	ADDED	2022	01	89	32			2 44 HARRISON ST
KETIKIDIS, HARRY & VICKI; MARGARETI	ADDED	2023	06	89	32			2 44 HARRISON ST
KIELINSKI, GRAZYNA	ADDED	2023	07	118.01	19.01			2 82 COOK ST
KOEBLI, ANTAL F & JUDITH ROSE	ADDED	2022	01	119	16			2 185 VALLEY ROAD
KOEBLI, ANTAL F & JUDITH ROSE	ADDED	2023	07	119	16			2 185 VALLEY ROAD
KRIEGER, JANE A	ADDED	2023	01	6.01	17			2 49 ROBERTS ROAD
L'OREAL USA S/D INC	ADDED	2022	01	58	5			4B 30-36 TERMINAL AVENUE
L'OREAL USA S/D INC	ADDED	2023	04	58	5			4B 30-36 TERMINAL AVENUE
L'OREAL USA S/D INC	ADDED	2023	04	58	5			4B 30-36 TERMINAL AVENUE
LA SALA, PELLEGRINO B & SUSAN A	ADDED	2023	03	38.06	27			2 47 SKYLINE DR
LAVAN, KEITH & AMY	ADDED	2023	02	35	5			2 49 MC COLLUM DR
LECHNER, JASON R & LESLIE A	ADDED	2023	08	179.01	46			2 1090 MAURICE AVE
LU, JASON & CHANG, CYNTHIA	ADDED	2022	01	127	29			2 113 JOHN ST
LU, JASON & CHANG, CYNTHIA	ADDED	2023	07	127	29			2 113 JOHN ST
MAJEWSKI, BRIAN & HERTLING, JENNIFE	ADDED	2023	01	6	14			2 111 SCHWIN DR

## TAXING DISTRICT NO. 02 CLARK TWP

## COUNTY NO. 20 UNION

NAME OF OWNER ADDITIONAL OWNERS	LIST TYPE	LIST YEAR	PAGE NO.	BLOCK NO.	LOT NO.	LOT QUALIFIC.	ACCT. NO.	-----PROPERTY----- CLASS LOCATION
MALONEY, KEVIN J & GALE L	ADDED	2023	08	161	1			2 322 WEST LANE
MASSAK, PETER	ADDED	2023	01	28	7.05			2 2 CHARLOTTE DRIVE
MASSARELLI, DONALD & PATRICIA J	ADDED	2023	04	43.01	41			2 58 POST ROAD
MAZUR, EDYTA & WAGA, GREGORY	ADDED	2023	03	38.06	18			2 113 SKYLINE DR
MCLEAN, DONALD T & ANNETTE B	ADDED	2023	06	88	7			2 67 CORNELL DR
METTA, JOHN J III	ADDED	2023	02	38.03	7			2 63 STEMME DR
MIRALDO, JOE E & GIUSTINA J	ADDED	2023	03	38.06	13			2 142 JUPITOR ST
MURRAY, JOHN & MARISSA	ADDED	2023	02	34.01	22			2 5 SANDALWOOD DR
NANDHA, SHIVANI & SINGH, HARSIMRANJ	ADDED	2023	07	130	11			2 191 BROADWAY
NICOLSON, KEVIN W & AMY K	ADDED	2023	02	33.04	7			2 67 VICTORIA DR
NIMKAR, NEIL S	ADDED	2023	03	40	50.03			2 6 HARTMAN COURT
PASQUARELLA, ANGELO & COURTNEY	ADDED	2023	05	78	6			2 17 BARTELL PL
PATEL, KIRAN A & KEJALBEN K	ADDED	2023	06	88.01	31			2 1166 MADISON HILL ROAD
PAVESE, ROCCO & CARMELLA A	ADDED	2023	08	174	21			2 11 HILLSIDE AVE
PAWLAK, STEVEN J & FOX, KAREN M	ADDED	2023	09	195	23			2 52 JAMES AVE
PERDIZ, NUNO L & CLARA M VIEIRA-	ADDED	2022	01	21	24			2 866 LAKE AVE
PERDIZ, NUNO L & CLARA M VIEIRA-	ADDED	2023	01	21	24			2 866 LAKE AVE
PEREIRA, SANDRA	ADDED	2023	04	60	39			2 26 JANIE LANE
PERIERA, PAULO & MANERIO, MARGARITA	ADDED	2023	03	39	3			2 45 HOLLAND DR
PETRONELLA, STEVEN & JUSTINE M	ADDED	2023	05	70	17			2 54 SCHOOL ST
PINNACLE PROPERTIES GROUP LLC	ADDED	2023	05	72	8			4A 28 GIBSON BLVD
PYAR LIVING TRUST	ADDED	2023	04	50	21			2 57 KENNETH PL
RAUT, ABHIJIT	ADDED	2023	09	194	13			2 11 JAMES AVE
REIS, TERESA	ADDED	2023	03	38.09	5			2 225 DORSET DR
REYES, FELIX & JENNIFER	ADDED	2023	09	197	54			2 27 COLDEVIN ROAD
RIBEIRO, PAULA J	ADDED	2023	08	165	29.01			2 51 EMERSON ROAD
RODRIGUEZ, GENARO & HEIDY A	ADDED	2023	09	193	2			2 102 GLENWOOD TERR
ROSETTI, CARMINA & EMILY	ADDED	2023	03	40	50.02			2 4 HARTMAN COURT
SAVVIS, MICHAEL & LINDA R	ADDED	2023	04	52	20.05			2 41 ELISA LANE
SCATURRO, JACK & MICHELLE	ADDED	2023	03	38.11	11			2 48 DEVON LANE
SCHWEDT, KARLA G	ADDED	2023	08	148	3			2 81 NEW YORK AVE
SCIOSCIA, GERALD & WHEAT, LORRAINE	ADDED	2023	08	153	9			2 19 SUNSET DR
SCOLLO, JAMES & CASI	ADDED	2023	07	127	12.01			2 73 HALIDAY ST
SHEAFER, SCOTT & JANINE	ADDED	2023	07	138	2			2 365 CAROLINA ST
SMALL, ROBERT F & JEAN E	ADDED	2023	05	77	28			2 44 KING ST
SOINE, RICHARD	ADDED	2023	05	79	5			2 93 LAKESIDE BLVD
SOMMA, PIETRO & MARISA	ADDED	2023	07	133	11			2 31 UNION ST
SPAGNUOLO, ANTHONY & MINERVA	ADDED	2023	02	38.03	39			2 92 MILDRED TERR
STEAR, DENNIS & SUSAN	ADDED	2022	01	53	8			2 910 RARITAN ROAD
STEAR, DENNIS & SUSAN	ADDED	2023	04	53	8			2 910 RARITAN ROAD
STEVENS, KEVIN & EVGENIOU, EVA	ADDED	2023	08	176	15			2 15 LINDA LANE
STORY, ANDREW & JENNIFER	ADDED	2023	03	40	49.02			2 3 HARTMAN COURT
SZERSZEN, AGNIESZKA & GRZEGORZ	ADDED	2023	01	8	26			2 37 RUTGERS ROAD
TAKACS, JOSEPH & LAUREN	ADDED	2023	07	125	12			2 6 HALIDAY ST
TAYLOR, MARLENE & LI, PETER	ADDED	2023	01	21	36			2 45 STARLITE DR
THE TOMARC COMPANY LLP	ADDED	2023	05	70	28.01	C0003		4A 45 CENTRAL AVE
THE TOMARC RETAIL CO LLC C/O TJX CO	ADDED	2023	05	70	28.01	C0004		4A 45 CENTRAL AVE
TORNABENE, SALVATORE	ADDED	2023	08	187	12			2 1136 FOREST DR
TRANI, GINA M & KLIMCHAK, SCOTT	ADDED	2023	06	111	5			2 29 OLEANDER WAY
TUORTO, SALVATORE & JAMIRE FRIAS-	ADDED	2022	01	139	3			2 370 CAROLINA ST
TUORTO, SALVATORE & JAMIRE FRIAS-	ADDED	2023	07	139	3			2 370 CAROLINA ST
VELASTEGUI, MARCO & DORIAN-LEE	ADDED	2023	05	81	89			2 10 KATHRYN ST
VIEIRA, CHRISTOPHER & BOVE, CHRISTIE	ADDED	2023	01	8.01	5			2 112 RUTGERS ROAD
VILLAR, ANTHONY S & MA	ADDED	2023	09	197	59			2 17 COLDEVIN ROAD
VOLYNETS, ROMAN & NATALLIA	ADDED	2023	08	164.01	7			2 404 EAST LANE
WALL, ANDREW AND AMANDA	ADDED	2023	06	110	11			2 73 MALVERN DR
WESLEY, ARTHUR A & MARILYN	ADDED	2023	09	197	58			2 19 COLDEVIN ROAD
WIGGINTON, ERIC	ADDED	2023	01	28	7.02			2 14 CHARLOTTE DRIVE
ZASTROW, ALAN & AMANDA	ADDED	2023	01	28	9.02			2 3 CHARLOTTE DRIVE
ZOMMER, JONATHAN & THAILARY	ADDED	2023	03	43.01	9			2 44 WENDELL PL
100 WALNUT LLC	ADDED	2023	07	144	2.01	C0001		4A 100 WALNUT AVE
111 FAIRVIEW ROAD CO	ADDED	2023	03	38.03	47			2 111 FAIRVIEW ROAD
440 MADISON HILL LLC	ADDED	2023	04	52	15.0101			4A 440 MADISON HILL ROAD

TAXING DISTRICT NO. 02 CLARK TWP

COUNTY NO. 20 UNION

PAGE	ASSESSMENTS				PRORATED	REGULAR	TAXES	
	LAND	IMPROVE	TOTAL	TOTAL			SPECIAL	TOTAL
0001	ADDED 2022	PAGE 0	TOTALS ----- 1,804,800	1,804,800	155,043	3,283.82	.00	3,283.82
0001	ADDED 2023	PAGE 0	TOTALS ----- 575,900	575,900	189,809	4,139.75	.00	4,139.75
0002	ADDED 2023	PAGE 294,000	TOTALS ----- 2,113,700	2,407,700	1,363,817	29,744.85	.00	29,744.85
0003	ADDED 2023	PAGE 0	TOTALS ----- 1,707,400	1,707,400	1,059,841	23,115.13	.00	23,115.13
0004	ADDED 2023	PAGE 0	TOTALS ----- 35,736,200	35,736,200	11,561,908	252,165.21	.00	252,165.21
0005	ADDED 2023	PAGE 0	TOTALS ----- 3,007,500	3,007,500	2,123,625	46,316.28	.00	46,316.28
0006	ADDED 2023	PAGE 0	TOTALS ----- 1,619,400	1,619,400	1,267,266	27,639.05	.00	27,639.05
0007	ADDED 2023	PAGE 0	TOTALS ----- 2,976,800	2,976,800	980,425	21,383.08	.00	21,383.08
0008	ADDED 2023	PAGE 0	TOTALS ----- 1,011,800	1,011,800	769,783	16,788.98	.00	16,788.98
0009	ADDED 2023	PAGE 0	TOTALS ----- 740,600	740,600	316,200	6,896.34	.00	6,896.34

ADDED ASSESSMENT DISTRICT SUMMARY FOR TAX YEAR 2022										
CLASS	COUNT	----- LAND	FULL ASSESSED IMPROVMNT	VALUATION EXEMPTNS	----- NET	PRORATED ASSESSMENT	GENERAL TAX RATE	TOTAL TAXES (GENERAL)	TOTAL TAXES (SPECIAL)	TOTAL AMOUNT OF TAXES
1	0	0	0		0	0		.00	.00	.00
2	7	0	418,600		418,600	39,526		837.17	.00	837.17
3A	0	0	0		0	0		.00	.00	.00
3B	0	0	0		0	0		.00	.00	.00
4A	0	0	0		0	0		.00	.00	.00
4B	1	0	1,386,200		1,386,200	115,517		2,446.65	.00	2,446.65
4C	0	0	0		0	0		.00	.00	.00
6A	0	0	0		0	0		.00	.00	.00
6B	0	0	0		0	0		.00	.00	.00
6C	0	0	0		0	0		.00	.00	.00
TOTAL	8	0	1,804,800		1,804,800	155,043	2.118	3,283.82	.00	3,283.82

ADDED ASSESSMENT DISTRICT SUMMARY FOR TAX YEAR 2023										
CLASS	COUNT	----- LAND	FULL ASSESSED IMPROVMNT	VALUATION EXEMPTNS	----- NET	PRORATED ASSESSMENT	GENERAL TAX RATE	TOTAL TAXES (GENERAL)	TOTAL TAXES (SPECIAL)	TOTAL AMOUNT OF TAXES
1	0	0	0		0	0		.00	.00	.00
2	114	294,000	9,539,900		9,833,900	6,199,766		135,216.95	.00	135,216.95
3A	0	0	0		0	0		.00	.00	.00
3B	0	0	0		0	0		.00	.00	.00
4A	6	0	4,507,400		4,507,400	2,041,558		44,526.38	.00	44,526.38
4B	2	0	26,494,800		26,494,800	7,663,350		167,137.66	.00	167,137.66
4C	1	0	8,947,200		8,947,200	3,728,000		81,307.68	.00	81,307.68
6A	0	0	0		0	0		.00	.00	.00
6B	0	0	0		0	0		.00	.00	.00
6C	0	0	0		0	0		.00	.00	.00
TOTAL	123	294,000	49,489,300		49,783,300	19,632,674	2.181	428,188.67	.00	428,188.67

	02 CLARK TWP		BREAKDOWN OF ADDED, OMITTED & ROLLBACK TAXES				20 UNION	
	ASSESSED VALUATIONS	TOTAL AMOUNT OF TAXES	TAXES DUE COUNTY	TAXES DUE CTY LIBRARY	TAXES DUE CTY HEALTH	TAXES DUE CTY OPEN SP	TOTAL TAXES DUE COUNTY	
2019 OMIT ASSMT	0	.00	.00	.00	.00	.00	.00	
2020 OMIT ASSMT	0	.00	.00	.00	.00	.00	.00	
2021 OMIT ASSMT	0	.00	.00	.00	.00	.00	.00	
2022 OMIT ASSMT	0	.00	.00	.00	.00	.00	.00	
2023 OMIT ASSMT	0	.00	.00	.00	.00	.00	.00	
2019 RLBK ASSMT	0	.00	.00	.00	.00	.00	.00	
2020 RLBK ASSMT	0	.00	.00	.00	.00	.00	.00	
2021 RLBK ASSMT	0	.00	.00	.00	.00	.00	.00	
2022 RLBK ASSMT	0	.00	.00	.00	.00	.00	.00	
2023 RLBK ASSMT	0	.00	.00	.00	.00	.00	.00	
2022 ADDED ASSMT	155,043	3,283.82	658.94	.00	.00	21.71	680.65	
2023 ADDED ASSMT	19,632,674	428,188.67	80,886.63	.00	.00	2,944.96	83,831.59	
2022 OM/AD ASSMT	0	.00	.00	.00	.00	.00	.00	
** TOTAL **	19,787,717	431,472.49	81,545.57	.00	.00	2,966.67	84,512.24	

I, -----, ASSESSOR OF CLARK TWP  
DO SWEAR (OR AFFIRM) THAT THE FOREGOING LIST CONTAINS THE VALUATIONS MADE  
BY ME, TO THE BEST OF MY ABILITY, OF ALL THE PROPERTY LIABLE TO TAXATION  
IN THE TAXING DISTRICT IN WHICH I AM THE ASSESSOR AND THAT I HAVE VALUED  
THE SAME, WITHOUT FAVOR OR PARTIALITY, AND HAVE MADE SUCH DEDUCTIONS ONLY  
FOR DEBT AND EXEMPTIONS AS ARE PRESCRIBED BY LAW.

SWORN AND SUBSCRIBED BEFORE ME THIS \_\_\_\_ DAY OF \_\_\_\_\_, 2023

-----  
ASSESSOR

-----  
COUNTY TAX ADMINISTRATOR

THIS IS TO CERTIFY THAT THE ABOVE ADDED AND OMITTED  
LISTS ARE A TRUE AND COMPLETE RECORD OF THE ADDED  
AND OMITTED TAXES ASSESSED FOR THE YEAR 2023 IN THE  
TAXING DISTRICT OF CLARK TWP  
IN THE COUNTY OF UNION

----- COMMISSIONER	----- COMMISSIONER
----- COMMISSIONER	----- COMMISSIONER
----- COMMISSIONER	----- COMMISSIONER

-----  
COMMISSIONER



	02 CLARK TWP		BREAKDOWN OF ADDED, OMITTED & ROLLBACK TAXES			20 UNION	
	ASSESSED VALUATIONS	TOTAL AMOUNT OF TAXES	TOTAL TAXES DUE COUNTY	TAXES DUE MUN OPEN SP	TAXES DUE MUN LIBRARY	BALANCE DUE DISTRICT	
2019 OMIT-ASSMT	0	.00	.00	.00	.00	.00	
2020 OMIT-ASSMT	0	.00	.00	.00	.00	.00	
2021 OMIT-ASSMT	0	.00	.00	.00	.00	.00	
2022 OMIT-ASSMT	0	.00	.00	.00	.00	.00	
2023 OMIT-ASSMT	0	.00	.00	.00	.00	.00	
2019 RLBK ASSMT	0	.00	.00	.00	.00	.00	
2020 RLBK ASSMT	0	.00	.00	.00	.00	.00	
2021 RLBK ASSMT	0	.00	.00	.00	.00	.00	
2022 RLBK ASSMT	0	.00	.00	.00	.00	.00	
2023 RLBK ASSMT	0	.00	.00	.00	.00	.00	
2022 ADDED ASSMT	155,043	3,283.82	680.65	.00	48.06	2,555.11	
2023 ADDED ASSMT	19,632,674	428,188.67	83,831.59	.00	6,871.53	337,485.55	
2022 OM/AD ASSMT	0	.00	.00	.00	.00	.00	
** TOTAL **	19,787,717	431,472.49	84,512.24	.00	6,919.59	340,040.66	

I, -----, ASSESSOR OF CLARK TWP  
DO SWEAR (OR AFFIRM) THAT THE FOREGOING LIST CONTAINS THE VALUATIONS MADE  
BY ME, TO THE BEST OF MY ABILITY, OF ALL THE PROPERTY LIABLE TO TAXATION  
IN THE TAXING DISTRICT IN WHICH I AM THE ASSESSOR AND THAT I HAVE VALUED  
THE SAME, WITHOUT FAVOR OR PARTIALITY, AND HAVE MADE SUCH DEDUCTIONS ONLY  
FOR DEBT AND EXEMPTIONS AS ARE PRESCRIBED BY LAW.

-----  
ASSESSOR

SWORN AND SUBSCRIBED BEFORE ME THIS \_\_\_\_ DAY OF \_\_\_\_\_, 2023

THIS IS TO CERTIFY THAT THE ABOVE ADDED AND OMITTED  
LISTS ARE A TRUE AND COMPLETE RECORD OF THE ADDED  
AND OMITTED TAXES ASSESSED FOR THE YEAR 2023 IN THE  
TAXING DISTRICT OF CLARK TWP  
IN THE COUNTY OF UNION

-----  
COMMISSIONER

-----  
COMMISSIONER



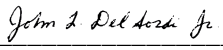
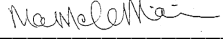
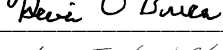

-----  
COMMISSIONER

-----  
COMMISSIONER

-----  
COMMISSIONER

-----  
COMMISSIONER

TABLE OF AGGREGATES, ADDED ASSESSMENTS

		SUMMARY OF ADDED ASSESSMENTS AND APPORTIONMENT OF TAXES			
				2022	2023
I, (WE,) _____		ADDED ASSESSED VALUATION OF LAND			\$294,000
_____		ADDED ASSESSED VALUATION OF BUILDINGS		\$1,804,800	\$49,489,300
_____	ASSESSOR(S)	TOTAL VALUE OF ADDED ASSESSMENTS		\$1,804,800	\$49,783,300
OF _____	DO SWEAR (OR AFFIRM)	TOTAL VALUE OF PRORATED ASSESSMENTS		\$155,043	\$19,632,674
THAT THE FOREGOING LIST CONTAINS THE VALUATIONS MADE BY ME (US),		REAL PROP TAX RATE PER \$100 VALUATION		\$2.118	\$2.181
TO THE BEST OF MY (OUR) ABILITY, OF ALL THE PROPERTY LIABLE TO		TOTAL TAXES ON ADDED ASSESSMENTS		\$3,283.82	\$428,188.67
TAXATION IN THE TAXING DISTRICT IN WHICH I AM (WE ARE) THE		VETERANS & SENIOR CITIZEN DEDUCTIONS		\$ .00	\$ .00
ASSESSOR(S) AND THAT I (WE) HAVE VALUED THE SAME, WITHOUT FAVOR		NET TAXES ON ADDED ASSESSMENTS		\$3,283.82	\$428,188.67
OR PARTIALITY, AND HAVE MADE SUCH DEDUCTIONS ONLY FOR DEBT AND					
EXEMPTIONS AS ARE PRESCRIBED BY LAW.		AMOUNT DUE COUNTY, FEB. 15, 2024 AT:			
_____		COUNTY RATE:	2022 \$ .425 PER \$100	\$658.94	\$ .00
_____			2023 \$ .412 PER \$100	\$ .00	\$80,886.63
_____		CTY LIBRARY RATE:	2022 \$ .000 PER \$100	\$ .00	\$ .00
_____			2023 \$ .000 PER \$100	\$ .00	\$ .00
_____		CTY HEALTH RATE:	2022 \$ .000 PER \$100	\$ .00	\$ .00
_____			2023 \$ .000 PER \$100	\$ .00	\$ .00
_____		CTY OPEN SP RATE:	2022 \$ .014 PER \$100	\$21.71	\$ .00
_____			2023 \$ .015 PER \$100	\$ .00	\$2,944.96
_____		MUN OPEN SP RATE:	2022 \$ .000 PER \$100	\$ .00	\$ .00
_____			2023 \$ .000 PER \$100	\$ .00	\$ .00
_____		MUN LIBRARY RATE:	2022 \$ .031 PER \$100	\$48.06	\$ .00
_____			2023 \$ .035 PER \$100	\$ .00	\$6,871.53
ASSESSOR(S)		TOTAL DUE COUNTY		\$680.65	\$83,831.59
		TOTAL DUE MUNICIPALITY		\$2,603.17	\$344,357.08
		-----			
SWORN AND SUBSCRIBED BEFORE ME, THIS _____		THIS IS TO CERTIFY THAT THE FOREGOING ADDED ASSESSMENTS LIST			
DAY OF _____, 20____.		IS A TRUE AND COMPLETE RECORD OF THE ADDED TAXES ASSESSED FOR THE			
_____		YEAR 2023, IN THE TAXING DISTRICT OF CLARK TWP			
		COUNTY OF UNION			
		ATTEST:			
		 _____ COUNTY TAX ADMINISTRATOR		 _____ PRESIDENT	
				 _____	
				 _____	
				 _____	
				 _____	