

[illegible]

259000

259000

7756532

00

7756532

Block No. Lot No. Qualification Account No.	Land Dimensions Building Description Additional Lots Acreage	Prop. Class	Owner's Name Address City State Property Location	Billing Code Zip Code	Land Improvements Exemption Net Total	# M	Compl. Mo. Day	Prorated Assessment	Total Real Property Tax	Special Tax	Net Amount of Tax
1 80	ATTIC BATH	2	MARTE, MIGUEL A MEJIA 111 COURT ST ELIZABETH, N J 111 COURT ST	00000 07206	0 4000 4000	01	11 02	333	9973		9973
2 400.B	NEW 2 FAMILY	2	THOMAS, DANIELLE - LIVINGSTON, DAVON 223 FRANKLIN ST ELIZABETH, N J 223 FRANKLIN ST	00000 07206	0 53300 53300	02	10 07	8883	266028		266028
4 590.B	FIN BSMNT	2	DELGADO, MARJORIE 609 GREEN ST ELIZABETH, N J 609 GREEN ST	00000 07202	0 3200 3200	01	11 08	267	7996		7996
5 64	REM ABATEMENT	2	OVALLE-MELENDZ, POUL B 207 ATLANTIC ST ELIZABETH, N J 207 ATLANTIC ST	00000 07202	0 37500 37500	02	10 11	6250	187175		187175
5 1021	ENC REAR PORCH	2	531 MARSHALL INVESTOR LLC 11 LARSEN DR SUCCASUNNA, N J 531 MARSHALL ST	00000 07876	0 4200 4200	01	11 04	350	10482		10482
5 1025	REHAB	2	BELTRAN, FERNANDO & MARTA CERNA 539 MARSHALL ST ELIZABETH, N J 539 MARSHALL ST	00000 07206	0 7200 7200	02	10 28	1200	35938		35938
5 1053	ADD/CONV	2	222 NILES LLC 222 NILES ST ELIZABETH, N J 222 NILES ST	00000 07202	0 18000 18000	02	10 15	3000	89844		89844
5 1288	REM ABATEMENT	2	CONCEPCION, VERONICA 318-320 SPENCER ST ELIZABETH, N J 318-320 SPENCER ST	00000 07202	0 51200 51200	01	11 12	4267	127788		127788
5 1319	INT ALT	2	33 SPENCER INVESTOR, LLC 11 LARSEN DR SUCCASUNNA, N J 33 SPENCER ST	00000 07876	0 4700 4700	02	10 15	783	23449		23449
6 316.A	REM ABATEMENT	2	SMALL, ROGER E 433 ERICO AVE ELIZABETH, N J 433-435 ERICO AVE	00000 07202	0 41100 41100	01	11 15	3425	102572		102572
6 335.C	REMOVE ABATEMEN	2	BRITO-GOMEZ, AMAURY 440 ERICO AVE ELIZABETH, N J 440-442 ERICO AVE	00000 07202	0 48500 48500	01	11 19	4042	121050		121050
7 31	NEW KITCH/BATH	2	CASTRO, SUSANA - BARROS, ELVIRA 330 AMITY ST ELIZABETH, N J 330 AMITY ST	00000 07202	0 5000 5000	02	10 27	833	24947		24947
7 48	NEW 12 UNITS	4C	MREH NEW POINT LLC P.O. BOX 6535 ELIZABETH, N J 30-34 BANK ST	00000 07206	0 84600 84600	02	10 29	14100	422267		422267
7 795.A	REM ABATEMENT	2	CASTILLO, CLIMER 604 MAGNOLIA AVE ELIZABETH, N J 604 MAGNOLIA AVE	00000 07206	0 39200 39200	01	11 07	3267	97840		97840

Block No. Lot No. Qualification Account No.	Land Dimensions Building Description Additional Lots Acreage	Prop. Class	Owner's Name Address City State Property Location	Billing Code Zip Code	Land Improvements Exemption Net Total	# M	Compl. Mo. Day	Prorated Assessment	Total Real Property Tax	Special Tax	Net Amount of Tax
8 207	FIN BSMNT	2	GACHARNA, MELANIE 1011-1013 ANNA ST ELIZABETH, N J 1011-1013 ANNA ST	00000 07201	0 6200 6200	02	10 21	1033	30936		30936
8 356	REM ABATEMENT	2	OVIEDO-RUIZ, JORGE A 1017 BOND ST ELIZABETH, N J 1017-PT 1019 BOND ST	00000 07201	0 41100 41100	01	11 04	3425	102572		102572
8 1159	FIN BSMNT	2	SANICHAR, JAIRAM 1008 JULIE ST ELIZABETH, N J 1035 LOUISA ST	00000 07201	0 4200 4200	01	11 08	350	10482		10482
9 550	FIN BSMNT	4A	CR UNIQUE INVESTMENTS % C RODRIGUEZ 1060-1062 ELIZABETH AVE ELIZABETH, N J 1060-1062 ELIZABETH AVE	00000 07202	0 5500 5500	01	11 12	458	13716	S02 930	14646
10 34	REM ABATEMENT	2	SORTO, YANDREL & RABII DIWANE 130 ALTON ST ELIZABETH, N J 130 ALTON ST	00000 07202	0 47300 47300	01	11 30	3942	118055		118055
10 592	ENC FRONT PORCH	2	BBOIM TRUST 746 EMERSON AVE ELIZABETH, N J 744-746 EMERSON AVE	00000 07208	0 2400 2400	02	10 12	400	11979		11979
10 635	INT ALT	2	DIAZ, ANTONIA 813 EMERSON AVE ELIZABETH, N J 813-815 EMERSON AVE	00000 07208	0 8100 8100	01	11 05	675	20215		20215
10 1397	RENOVATIONS	2	EVRON, ADI 769-771 MAGIE AVE ELIZABETH, N J 769-771 MAGIE AVE	00000 07202	0 6000 6000	01	11 15	500	14974		14974
10 1487	INT ALT	2	TURKOVICH, LAUREN JEAN 16-18 MORRISTOWN RD ELIZABETH, N J 16-18 MORRISTOWN RD	00000 07208	0 12200 12200	02	10 10	2033	60884		60884
11 83	INT ALT	2	CLERVOYANT, MARIE N & STEPHANIE 361 CHERRY ST ELIZABETH, N J 361 CHERRY ST	00000 07208	0 7500 7500	02	10 29	1250	37435		37435
12 1002	REM ABATEMENT	2	DO VALE, SERGIO & VANESSA MARQUES 586 MONROE AVE ELIZABETH, N J 584-586 MONROE AVE	00000 07201	0 45100 45100	02	10 12	7517	225119		225119
12 1134	INT ALT	2	SEEPERSAD, GHANSHYAM 575 MONROE AVE ELIZABETH, N J 575 MONROE AV	00000 07201	0 6200 6200	02	10 28	1033	30936		30936
13 577	INT ALT	2	NOEL, CLORENE - AUGUSTIN, FRANDITO 16-18 GROVE ST ELIZABETH, N J 16-18 GROVE ST	00000 07202	0 7400 7400	01	11 30	617	18478		18478
13 759	INT ALT	2	CUMBE, SANDRA ZUMBA & ZUMBA, MARIA 434-436 LINDEN AVE ELIZABETH, N J 434-436 LINDEN AVE	00000 07202	0 4400 4400	02	10 16	733	21952		21952

[illegible]

28000

3367

100835

00

100835

Block No. Lot No. Qualification Account No.	Land Dimensions Building Description Additional Lots Acreage	Prop. Class	Owner's Name Address City State Property Location	Billing Code Zip Code	Land Improvements Exemption Net Total	# M	Compl. Mo. Day	Prorated Assessment	Total Real Property Tax	Special Tax	Net Amount of Tax
1 85	RENOVATIONS	2	ALBERTO & BARRERA REALTY LLC 55 MORRIS AVE SUITE #108 SPRINGFIELD, N J 125-127 COURT ST	00000 07081	0 17500 17500	05	07 27	7292	222982		222982
1 96	HVAC/ATTIC/BATH	2	CONDE, ANGEL J - CONDE, YAAZADI N 155 COURT ST ELIZABETH, N J 155 COURT ST	00000 07206	0 10000 10000	07	05 12	5833	178367		178367
1 214	REM VET EXEMP	2	WEISZ, SHIFRA F 155 INSLEE PL ELIZABETH, N J 155 INSLEE PL	00000 07206	2700 9600 12300	09	03 07	9225	282091		282091
1 405	INT ALT/ATTIC	2	WEINFELD, ESTHER H 5314 16TH AVE STE431 BROOKLYN, NY 233 PINE ST	00000 11204	0 10200 10200	12	12 28	10200	311906		311906
1 414.A	NEW 2 FAMILY	2	MAURICE, DANE MARVIS 253 PINE ST ELIZABETH, N J 253 PINE ST	00000 07206	0 50500 50500	09	03 09	37875	1158180		1158180
1 414.A2	NEW TWO FAM	2	REDROVAN, ROGER-BERREZUETA, HUMBERTO 336-338 PORT AVE ELIZABETH, N J 336-338 PORT AVE	00000 07206	0 44900 44900	12	12 31	44900	1372997		1372997
1 414.A18	ABATEMENT EXPIR	2	PAZMINO, ROBERTO 317 PINE ST ELIZABETH, N J 317 PINE ST	00000 07206	0 47800 47800	10	02 16	39833	1218053		1218053
1 456	INT ALT/ATTIC	2	ROQUE, ISMELDA MARIA 230 PINE ST ELIZABETH, N J 230 PINE ST	00000 07206	0 5400 5400	09	03 23	4050	123845		123845
1 482	FINISHED ATTIC	2	LMH REALTY GROUP LLC 334 PINE ST ELIZABETH, N J 334 PINE ST	00000 07206	0 5500 5500	08	04 01	3667	112133		112133
1 596	INT ALT/ATTIC	2	HECHME, CHAD J & ARIANA 45 BAY RIDGE PKWY BROOKLYN, NY 231 RIPLEY PL	00000 11209	0 5900 5900	07	05 16	3442	105253		105253
1 758	ADD/RENOV	4A	10 FIRST AND 382 W GRAND LLC 100 DUSKO DR PARLIN, N J 230 SECOND ST	00000 08859	0 25000 25000	03	09 08	6250	191119		191119
1 878	FIN ATTIC/BSMNT	2	HERRERA, PASCUAL A QUIJADA 551 BOND ST ELIZABETH, N J 551 BOND ST	00000 07206	0 7200 7200	06	06 27	3600	110084		110084
1 1380.G9	EXEMPT TO TAX	1	PORT ELIZABETH URBAN RENEWAL LLC ONE GATEHALL DR SUITE#201 PARSIPPANY, N J REAR 583 KAPKOWSKI RD	00000 07054	39600 0 39600	07	05 10	23100	706375		706375
2 230.A	INT ALT	2	SURIEL, GENRRIS R PAULINO 69 1/2 ELIZABETH AVE ELIZABETH, N J 69 1/2 ELIZABETH AVE	00000 07206	0 10200 10200	06	06 03	5100	155953		155953

Block No. Lot No. Qualification Account No.	Land Dimensions Building Description Additional Lots Acreage	Prop. Class	Owner's Name Address City State Property Location	Billing Code Zip Code	Land Improvements Exemption Net Total	# M	Compl. Mo. Day	Prorated Assessment	Total Real Property Tax	Special Tax	Net Amount of Tax
2 400.B	NEW 2 FAMILY	2	THOMAS, DANIELLE - LIVINGSTON, DAVON 223 FRANKLIN ST ELIZABETH, N J 223 FRANKLIN ST	00000 07206	0 53300 53300	12	12 31	53300	1629861		1629861
2 419	INT/EXT ALT	2	DE LA O BENAVIDES, HERNAN 35 3RD ST APT 3 ELIZABETH, N J 120 FRANKLIN ST	00000 07206	0 9100 9100	11	01 17	8342	255090		255090
2 439	REN SALON/APT	4A	YXUSA LLC 162 FRANKLIN ST ELIZABETH, N J 162 FRANKLIN ST	00000 07206	0 11000 11000	12	12 29	11000	336369		336369
2 483.B2	ABAT EXPIRED	2	ROUSSEAU, CLINT A 11 HARBOR FRONT PLAZA B2 ELIZABETH, N J 11 HARBOR FRONT PLAZA	00000 07206	0 33700 33700	09	03 20	25275	772884		772884
2 483.E3	ABAT EXPIRED	2	HANDY, CHRISTOPHER & CHRISTINA 18 HARBOR FRONT TER #E3 ELIZABETH, N J 18 HARBOR FRONT TERRACE	00000 07206	0 38300 38300	06	06 19	19150	585588		585588
2 593	ALT TO APTS	4C	M & S REALTIES 204 GENEVA LLC 42 SOUTH 10TH ST #3B NEW YORK, NY 204-206 GENEVA ST	00000 11249	0 9100 9100	06	06 16	4550	139134		139134
2 663	FIN BSMNT	2	ALVARADO, ERIKA - BHAJAN, MANINDER 118 LIVINGSTON ST ELIZABETH, N J 118 LIVINGSTON ST	00000 07206	0 5400 5400	11	01 13	4950	151366		151366
2 776.A	FIN BSMNT	2	TAVERAS, MALVINSON & LORA, RICHARD 40 SHERMAN AVE NEW YORK, NY 144 MARSHALL ST	00000 10040	0 5000 5000	08	04 06	3333	101920		101920
2 905	INT REN	2	LP PROPERTIES, LLC 349 WILLIAM WAY WYCKOFF, N J 120 S PARK ST	00000 07481	0 7400 7400	03	09 08	1850	56571		56571
2 943.X	NEW WAREHOUSE	4B	NEWPARK ESTATES OF ELIZABETH LLC 1945 MORRIS AVE STE#5 UNION, N J 219-227 BUTLER ST	00000 07083	0 116400 116400	05	07 26	48500	1483082		1483082
2 955	RENOV TO BAR	4A	37 SOUTH SECOND ST, LLC 559 ELIZABETH AVE ELIZABETH, N J 37-39 S SECOND ST	00000 07206	0 9400 9400	12	12 30	9400	287443		287443
3 247	ALT FOR CONV ST	4A	LLIVICHUZCA, KLEBER 461-463 E JERSEY ST ELIZABETH, N J 461-463 E JERSEY ST	00000 07036	0 7200 7200	12	12 06	7200	220169		220169
3 337	CONV TO 2 FAM	2	OLIVEIRA, PEDRO 1030 LUISA ST ELIZABETH, N J 130 FIFTH ST	00000 07201	0 4000 4000	12	12 06	4000	122316		122316
3 386	REN/FIN BSMNT	2	JETER, KEIWA - SHULER, ADRIANE 126 FOURTH ST ELIZABETH, N J 126 FOURTH ST	00000 07206	0 4700 4700	10	02 14	3917	119778		119778

Block No. Lot No. Qualification Account No.	Land Dimensions Building Description Additional Lots Acreage	Prop. Class	Owner's Name Address City State Property Location	Billing Code Zip Code	Land Improvements Exemption Net Total	# M	Compl. Mo. Day	Prorated Assessment	Total Real Property Tax	Special Tax	Net Amount of Tax
3 446	FIN ATTIC	2	ADM INVESTMENT CORP 3411 SILVERSIDE RD WILMINGTON, DE 525 FRANKLIN ST	00000 19810	0 5200 5200	12	12 21	5200	159011		159011
3 509	ALT TO COMM	4A	463 FULTON CULTURE, LLC 500 DORIAN RD WESTFIELD, N J 463 FULTON ST	00000 07090	0 5700 5700	03	09 16	1425	43575		43575
3 553	FIN ATTIC	2	446 FULTON INVESTOR LLC 11 LARSEN DRIVE SUCCASUNNA, N J 446 FULTON ST	00000 07876	0 5100 5100	05	07 06	2125	64980		64980
3 556	NO ABT TRANSFER	2	OKUSANYA, KOLADE - OKUSANYA, BAYODE 452 FULTON ST ELIZABETH, N J 452 FULTON ST	00000 07206	0 50700 50700	07	05 24	29575	904374		904374
3 610	ABAT EXPIRED	2	PARRA, ESPERANZA - MARULANDA, JAIRO 414 LIVINGSTON ST ELIZABETH, N J 414 LIVINGSTON ST	00000 07206	0 44400 44400	03	09 29	11100	339427		339427
3 935	ABAT EXP	2	JENKINS, RYAN 524 S PARK ST ELIZABETH, N J 524 S PARK ST	00000 07206	0 43900 43900	04	08 31	14633	447463		447463
3 989	ATT/BSMNT/REN	2	DRAGOVIC, ISMET & SADIJIE 539 S PARK ST ELIZABETH, N J 539 S PARK ST	00000 07206	0 4700 4700	06	06 30	2350	71861		71861
3 1022	ALT/ADD	4A	180 THIRD STREET, LLC 60 PALLANT AVE LINDEN, N J 180-182 THIRD ST	00000 07036	0 14200 14200	11	01 19	13017	398047		398047
4 56.A	BSMNT/BATH/REN	2	FARIAS, JW, JC, JJ & LINO-GALLARDO, JS 605A ARNETT ST ELIZABETH, N J 605A ARNETT ST	00000 07202	0 4000 4000	07	05 27	2333	71341		71341
4 378.A	INT/EXT ALT	4A	OLD HAVANA YAMILA LLC 20 ELMORA AVE ELIZABETH, N J 630 CLARKSON AVE	00000 07202	0 10200 10200	07	05 04	5950	181945		181945
4 382	INT ALT TO APTS	4A	670 CLARKSON AVE, LLC 670 CLARKSON AVE ELIZABETH, N J 670 CLARKSON AVE	00000 07202	0 5500 5500	07	05 31	3208	98097		98097
4 392.A	KITCH/HVAC	2	RUIZ, KENNETH 455 EDGAR RD ELIZABETH, N J 455 EDGAR RD	00000 07202	0 3000 3000	08	04 05	2000	61158		61158
4 590.B	FIN BSMNT	2	DELGADO, MARJORIE 609 GREEN ST ELIZABETH, N J 609 GREEN ST	00000 07202	0 3200 3200	12	12 31	3200	97853		97853
4 715	ALT/RAISE ROOF	2	GUTIERREZ, LUZ 2503 SW 138TH CT MIAMI, FL 419-421 GRIER AVE	00000 33175	0 8200 8200	12	12 31	8200	250748		250748

Block No. Lot No. Qualification Account No.	Land Dimensions Building Description Additional Lots Acreage	Prop. Class	Owner's Name Address City State Property Location	Billing Code Zip Code	Land Improvements Exemption Net Total	# M	Compl. Mo. Day	Prorated Assessment	Total Real Property Tax	Special Tax	Net Amount of Tax
4 799	ABAT EXP	2	GOMEZ, HEYDER H & JACKELINE 820-822 GROVE ST ELIZABETH, N J 820-822 GROVE ST	00000 07202	0 42000 42000	09	03 17	31500	963239		963239
4 918	INT ALT	2	OWOBAMIRO, OLABISI 666 MAPLE AVE ELIZABETH, N J 666 MAPLE AVE	00000 07202	0 7200 7200	09	03 29	5400	165127		165127
4 938	REN KITCH/BATH	2	ALTAGRACIA, JAIRO 429 MAPLE AVE ELIZABETH, N J 429 MAPLE AVE	00000 07202	0 6900 6900	07	05 06	4025	123080		123080
4 1197	KITCH/ADD BATH	2	RAMOS, DENIS C 817-819 MYRTLE ST ELIZABETH, N J 817-819 MYRTLE ST	00000 07208	0 7300 7300	11	01 10	6692	204635		204635
4 1324	INT ALT/ATTIC	2	GUZMAN, ALFONSO D & HERNANDEZ, MARY 522-524 S BROAD ST ELIZABETH, N J 522-524 S BROAD ST	00000 07202	0 7000 7000	12	12 31	7000	214053		214053
4 1368	FIN BSMNT	2	CAJAS, WILLIAM 411 S BROAD ST ELIZABETH, N J 411 S BROAD ST	00000 07202	0 3200 3200	11	01 05	2933	89688		89688
4 1553	INT REN/BSMNT	2	CORDERO, L OCHOA, S - ABUSHABAN, H 833-835 SUMMER ST ELIZABETH, N J PT 833-835 SUMMER ST	00000 07202	0 5000 5000	08	04 08	3333	101920		101920
5 11	ABAT EXP	2	HICHEZ, NICOLAS 34 ATLANTIC ST ELIZABETH, N J 34-36 ATLANTIC ST	00000 07201	0 43800 43800	11	01 09	40150	1227747		1227747
5 12	ABAT EXP	2	CORTES, VALERIE L 38 ATLANTIC ST ELIZABETH, N J 38 ATLANTIC ST	00000 07201	0 43800 43800	05	07 07	18250	558067		558067
5 25	ABAT EXP	2	PUEYO, MARICELA MARTINEZ 214 ATLANTIC ST ELIZABETH, N J 214 ATLANTIC ST	00000 07202	0 39200 39200	08	04 25	26133	799121		799121
5 30.B	ABAT EXP	2	MARTINS, CATARINA 226 ATLANTIC ST ELIZABETH, N J 226 ATLANTIC ST	00000 07206	0 43600 43600	10	02 20	36333	1111027		1111027
5 154	FIN BSM/ATT BAT	2	PIERRE, NATHALIE & STAINFIL, RALPH 234 LT G ZAMORSKI DR ELIZABETH, N J 234 LT G ZAMORSKI DR	00000 07206	0 5000 5000	06	06 28	2500	76448		76448
5 371	NEW MIX USE	4A	JATO III LLC 552 FRANKLIN AVE NUTLEY, N J 500-504 ELIZABETH AVE	00000 07110	0 59000 59000	10	02 09	49167	1503478	S02 98039	1601517
5 452	INT/EXT ALT	2	ALVAREZ, LOUIS 140 MARSHALL ST ELIZABETH, N J 507-PT 509 FIFTH AVE	00000 07206	0 9200 9200	12	12 31	9200	281327		281327

Block No. Lot No. Qualification Account No.	Land Dimensions Building Description Additional Lots Acreage	Prop. Class	Owner's Name Address City State Property Location	Billing Code Zip Code	Land Improvements Exemption Net Total	# M	Compl. Mo. Day	Prorated Assessment	Total Real Property Tax	Special Tax	Net Amount of Tax
5 474	ATTIC/BSMNT/BAT	2	REGALADO, DENYS ALEXANDER FLORES 304-306 FIRST AVE ELIZABETH, N J 304-306 FIRST AVE	00000 07206	0 6100 6100	12	12 14	6100	186532		186532
5 575	REN/BATHS	2	SALGADO, ARELY 44 FLORIDA ST ELIZABETH, N J 44 FLORIDA ST	00000 07206	0 7200 7200	11	01 29	6600	201821		201821
5 980.A	EXP ABAT	2	BROTAS, PEDRO M 337 MARSHALL ST ELIZABETH, N J 337 MARSHALL ST	00000 07206	0 49400 49400	08	04 26	32933	1007058		1007058
5 1004	ATT/BSMNT/REN	2	BROWN, JADA R - DAVIS, ROSCHEL E 451 MARSHALL ST ELIZABETH, N J 451 MARSHALL ST	00000 07206	0 4000 4000	06	06 22	2000	61158		61158
5 1020	ALT/UNIT	2	MOSKOVICS, MOSHE 226 TOMPKINS AVE #3 BROOKLYN, NY 529 MARSHALL ST	00000 11216	0 4400 4400	10	02 01	3667	112133		112133
5 1107	ALTERATIONS	2	57 HUDSON ST, LLC 11 JEFFERSON AVE LINDEN, N J 18 RANKIN ST	00000 07036	0 10200 10200	05	07 13	4250	129961		129961
5 1288	REM ABATEMENT	2	CONCEPCION, VERONICA 318-320 SPENCER ST ELIZABETH, N J 318-320 SPENCER ST	00000 07202	0 51200 51200	12	12 31	51200	1565645		1565645
5 1297	NEW 2 FAM	2	RODRIGUES, PAULO 317 NORTH 22ND ST KENILWORTH, N J 420-422 SPENCER ST	00000 07033	0 48400 48400	12	12 08	48400	1480024		1480024
5 1345	FIN BSMNT	2	JEREZ, BRYAN TUBON, EMMA-COSTA, JIMENA 83 IRVING AVE BROOKLYN, NY 433-435 SPENCER ST	00000 11237	0 4000 4000	06	06 21	2000	61158		61158
5 1388	FIN ATT/KITCH	2	SALAZAR, LUIS - VICENTE, MAXIMA 435-437 THIRD AVE ELIZABETH, N J 435-437 THIRD AVE	00000 07202	0 4700 4700	08	04 29	3133	95804		95804
6 335.C	REM ABATEMENT	2	BRITO-GOMEZ, AMAURY 440 ERICO AVE ELIZABETH, N J 440-442 ERICO AVE	00000 07202	0 48500 48500	12	12 31	48500	1483082		1483082
6 458.E	FAMILY RM BSMNT	2	HERRERA, PEDRO C & LEYLA I 922 GROVE STREET ELIZABETH, N J 916 GROVE STREET	02840 07202	0 4000 4000	05	07 26	1667	50975		50975
6 577	HVAC/BATHS	2	ABRAHAM, RAMSES - NELSON, RUBENS 24-26 LYON PL ELIZABETH, N J 24-26 LYON PL	00000 07202	0 10000 10000	05	07 01	4167	127423		127423
6 826	ADD/ALT	4A	VINANZACA, VICTOR & RUBEN 824 PEARL ST ELIZABETH, N J 824 PEARL ST	00000 07206	0 10000 10000	12	12 31	10000	305790		305790

Block No. Lot No. Qualification Account No.	Land Dimensions Building Description Additional Lots Acreage	Prop. Class	Owner's Name Address City State Property Location	Billing Code Zip Code	Land Improvements Exemption Net Total	# M	Compl. Mo. Day	Prorated Assessment	Total Real Property Tax	Special Tax	Net Amount of Tax
6 981	INT/EXT ALT	2	JADAV, DHARA & HARIN V 734-736 RAHWAY AVE ELIZABETH, N J 734-736 RAHWAY AVE	00000 07201	0 9100 9100	09	03 18	6825	208702		208702
6 1131.B	FIN BSMNT/BATH	2	NAULA, EDDY M & MICHELLE LISSETTE 1064 SEIB AVE ELIZABETH, N J 1064-1066 SEIB AVE	00000 07202	0 5000 5000	06	06 11	2500	76448		76448
6 1132	FIN ATTIC/BSMNT	2	ROBINSON, TALISHA S & FAYLEEN 1100-1102 SEIB AVE ELIZABETH, N J 1100-1102 SEIB AVE	00000 07202	0 3000 3000	11	01 24	2750	84092		84092
6 1351	ABAT EXP	2	CASAS, RAFAEL M 307 S PEARL ST ELIZABETH, N J 307 S PEARL ST	00000 07202	0 49200 49200	09	03 28	36900	1128365		1128365
6 1449	FIN BSMNT	2	RUIZ, RODRIGO A & PEREZ, HEIDY 235 VINE ST ELIZABETH, N J 235 VINE ST	00000 07202	0 3000 3000	11	01 10	2750	84092		84092
7 7	FIN ATTIC	2	OSIAS, JOEL & SYLVAIN, ROSE M 24 AMITY ST ELIZABETH, N J 24 AMITY ST	00000 07202	0 3000 3000	10	02 02	2500	76448		76448
7 124	FIN ATTIC	2	622 COURT INVESTOR LLC 11 LARSEN DR SUCCASUNNA, N J 622 COURT ST	00000 07876	0 5200 5200	09	03 29	3900	119258		119258
7 140	INT ALT	2	STAUBER, RIFKY 662 COURT ST ELIZABETH, N J 662 COURT ST	00000 07206	0 7200 7200	09	03 28	5400	165127		165127
7 248.B	FIN BSMNT	2	ESPEJO, JORGE - VIMOS, CARMEN Z 844 E JERSEY ST ELIZABETH, N J 844 E JERSEY ST	00000 07201	0 4200 4200	05	07 06	1750	53513		53513
7 262	FIN ATT/ALT	2	BRONNER, YEHUDA - BRONNER, YISROEL 924 E JERSEY ST ELIZABETH, N J 924 E JERSEY ST	00000 07201	0 8700 8700	08	04 27	5800	177358		177358
7 304	ALT TO 2ND FL	4A	TORRES, OSVALDO 129 BALDWIN ST NEW BRUNSWICK, N J 863 E JERSEY ST	00000 08901	0 9500 9500	05	07 07	3958	121032		121032
7 415	INT ALT/KIT/BAT	2	MAJUMDAR, ARUN & CASTALIA FONTANEZ 621 FIRST AVE ELIZABETH, N J 621 FIRST AVE	00000 07206	0 4700 4700	07	05 07	2742	83848		83848
7 543.A	RENOVATIONS	2	PIKE, ETIENNE PO BOX 649 EAST HANOVER, N J 622 FULTON ST	00000 07936	0 9200 9200	11	01 11	8433	257873		257873
7 598	FIN ATT/BSMNT	2	ALTAGRACIA, OSVALDO 170 JACQUES ST ELIZABETH, N J 170 JACQUES ST	00000 07201	0 6200 6200	06	06 14	3100	94795		94795

Block No. Lot No. Qualification Account No.	Land Dimensions Building Description Additional Lots Acreage	Prop. Class	Owner's Name Address City State Property Location	Billing Code Zip Code	Land Improvements Exemption Net Total	# M	Compl. Mo. Day	Prorated Assessment	Total Real Property Tax	Special Tax	Net Amount of Tax
7 765	FIN BSMNT	2	MARTE, MIGUEL A MEJIA 715 LIVINGSTON ST ELIZABETH, N J 715 LIVINGSTON ST	00000 07206	0 5000 5000	07	05 04	2917	89199		89199
7 791	FIN ATTIC	2	GOMEZ, CARLOS & LISETTE GUZMAN 644 TRUMBULL ST ELIZABETH, N J 643 MAGNOLIA AVE &R	00000 07206	0 3500 3500	05	07 05	1458	44584		44584
7 804.A	ABAT EXPIRED	2	FERNANDEZ, KEVON 632 MAGNOLIA AVE ELIZABETH, N J 632 MAGNOLIA AVE	00000 07206	0 39100 39100	05	07 19	16292	498193		498193
7 804.B	ABAT EXPIRED	2	MOLINA, DIEGO 634 MAGNOLIA AVE ELIZABETH, N J 634 MAGNOLIA AVE	00000 07206	0 39100 39100	06	06 20	19550	597819		597819
7 845	FIN ATTIC	2	HERNANDEZ, JACOBO JUAREZ 619 MARSHALL ST ELIZABETH, N J 619 MARSHALL ST	00000 07206	0 3500 3500	05	07 19	1458	44584		44584
7 967	ADD BATHS/KITCH	2	FORRESTER, SHAWN & LESLIE-ANN JAMES 501 NILES ST ELIZABETH, N J 501-503 NILES ST	00000 07202	0 4200 4200	10	02 28	3500	107027		107027
7 1057	ABAT EXPIRED	2	ATAIDES, OSWALDO 829 REBECCA PL ELIZABETH, N J 829 REBECCA PL	00000 07208	0 39000 39000	05	07 14	16250	496909		496909
7 1070	INT ALT	2	NAVARRO, J ADAMES, A - PICHARDO, E 855 REBECCA PL ELIZABETH, N J 855-857 REBECCA PL	00000 07201	0 5000 5000	10	02 09	4167	127423		127423
7 1096	CONV TO 2 FAM	2	OLIVEIRA, PEDRO 1030 LOUISA ST ELIZABETH, N J 159-161 REID ST	00000 07201	0 8000 8000	06	06 07	4000	122316		122316
7 1165	ABAT EXPIRED	2	AMARO, ALEXANDRE - RUIVINHO, ANA 46 SMITH ST ELIZABETH, N J 44-46 SMITH ST	00000 07201	0 39100 39100	05	07 20	16292	498193		498193
7 1194	INT ALT	2	BY HIS GRACE PROPERTIES LLC 1299 KANSKI CT RAHWAY, N J 9 SMITH ST	00000 07065	0 7200 7200	08	04 10	4800	146779	S02 9571	156350
7 1238	REN/ADD BATH	2	VERDUGO, LUIS - CAMPOVERDE, LAURA Y 310 NEWARK AVE UNION, N J 642 S PARK ST	00000 07083	0 6000 6000	04	08 03	2000	61158		61158
7 1318	ABAT EXPIRED	2	CANELA, ANEUDIS A 632 TRUMBULL ST ELIZABETH, N J 632 TRUMBULL ST	00000 07201	0 37100 37100	04	08 09	12367	378170		378170
7 1328	FIN ATTIC	2	ANKOMAH, AUGUSTINE & VICTORIA 748 TRUMBULL ST ELIZABETH, N J 748 TRUMBULL ST	00000 07201	0 10100 10100	06	06 09	5050	154424		154424

Block No. Lot No. Qualification Account No.	Land Dimensions Building Description Additional Lots Acreage	Prop. Class	Owner's Name Address City State Property Location	Billing Code Zip Code	Land Improvements Exemption Net Total	# M	Compl. Mo. Day	Prorated Assessment	Total Real Property Tax	Special Tax	Net Amount of Tax
8 184	ABAT EXPIRED	2	RAMOS, RAYMUNDO & JEIMY 909 ANNA ST ELIZABETH, N J 909 ANNA ST	00000 07201	0 44500 44500	03	09 26	11125	340191		340191
8 203	KITCH/BATHS	2	LEON, LESLIE V 951 ANNA ST ELIZABETH, N J 951 ANNA ST	00000 07201	0 6200 6200	05	07 22	2583	78986		78986
8 207	FIN BSMNT	2	GACHARNA, MELANIE 1011-1013 ANNA ST ELIZABETH, N J 1011-1013 ANNA ST	00000 07201	0 6200 6200	12	12 01	6200	189590		189590
8 288	ABAT EXPIRED	2	MARINEZ, OSVALDO - MANCEDO, JOHANNA 1028 BOND ST ELIZABETH, N J 1028 BOND ST	00000 07201	0 43000 43000	03	09 12	10750	328724		328724
8 289	ABAT EXPIRED	2	MATUTE, JORGE P - MATUTE, CARLOS H 1030 BOND ST ELIZABETH, N J 1030 BOND ST	00000 07201	0 43000 43000	04	08 10	14333	438289		438289
8 498	ABAT EXPIRED	2	ZAPATANGA, CARLOS & GLADYS GUALLPA 1023 E GRAND ST ELIZABETH, N J 1023 E GRAND ST	00000 07201	0 43500 43500	03	09 05	10875	332547		332547
8 693	ABAT EXPIRED	2	BONILLA-FUENTES, DAVID J & LICIDA A 874 FLORA ST ELIZABETH, N J 874 FLORA ST	00000 07201	0 42700 42700	04	08 31	14233	435231		435231
8 722	REN/ATTIC/BSMNT	2	LUU, VINCENT H & GWENYTH POU 1008 FLORA ST ELIZABETH, N J 1008 FLORA ST	00000 07201	0 4400 4400	11	01 12	4033	123325		123325
8 781	ABAT EXPIRED	2	VALLE, FIDEL A SERRANO 1017 FLORA ST ELIZABETH, N J 1017 FLORA ST	00000 07201	0 42700 42700	04	08 02	14233	435231		435231
8 810	INT ALT/ATT/BSM	2	ARELLANO, INSHAN 465 HENRY ST ELIZABETH, N J 465 HENRY ST	00000 07201	0 11500 11500	11	01 10	10542	322364		322364
8 1159	FIN BSMNT	2	SANICHAR, JAIRAM 1008 JULIE ST ELIZABETH, N J 1035 LOUISA ST	00000 07201	0 4200 4200	12	12 01	4200	128432		128432
8 1626	ALT/ATTIC/BSMNT	2	GONZALEZ, JR, PEDRO 175 SPRING ST ELIZABETH, N J 175 SPRING ST	00000 07201	0 18900 18900	06	06 02	9450	288972		288972
8 1725	INT ALT	2	GADELSEED, FADI 632-634 VAN BUREN AVE ELIZABETH, N J 632-634 VAN BUREN AVE	00000 07201	0 5000 5000	06	06 14	2500	76448		76448
8 1759	CONV TO 2 FAM	2	COELHO, ANTONIO 820 VAN BUREN AVE ELIZABETH, N J 820 VAN BUREN AVE	00000 07208	0 20000 20000	10	02 17	16667	509660		509660

Block No. Lot No. Qualification Account No.	Land Dimensions Building Description Additional Lots Acreage	Prop. Class	Owner's Name Address City State Property Location	Billing Code Zip Code	Land Improvements Exemption Net Total	# M	Compl. Mo. Day	Prorated Assessment	Total Real Property Tax	Special Tax	Net Amount of Tax
8 1854	ABAT EXPIRED	2	MATTHEWS, RICHMOND 1037 WILLIAM ST ELIZABETH, N J 1037 WILLIAM ST	00000 07201	0 42900 42900	07	05 30	25025	765239		765239
9 17	FIN BSMNT	2	VELOSO, DANIEL & LIDIA PEREIRA 403 FOXWOOD RD UNION, N J 311-313 AMITY ST	00000 07083	0 4000 4000	11	01 29	3667	112133		112133
9 35	ALT TO 2 FAM	2	CHARLES, JOSEPH B 1008 BOUDINOT PL ELIZABETH, N J PT 1008 BOUDINOT PL	00000 07201	0 5000 5000	11	01 20	4583	140144		140144
9 148	ALT/BSMNT/HVAC	2	BLUMENBERG, MOSHE CHESKEL 158 CATHERINE ST ELIZABETH, N J 158 CATHERINE ST	00000 07201	0 5100 5100	09	03 09	3825	116965		116965
9 334.A	ABAT EXPIRED	2	MENDONCA, IDEIR 1052 E GRAND ST ELIZABETH, N J 1052 E GRAND ST	00000 07201	0 37600 37600	03	09 26	9400	287443		287443
9 336.F	ABAT EXPIRED	2	ORGELLA, JOEL & ELIZABETH - EMILE, R 1072 E GRAND ST ELIZABETH, N J 1072 E GRAND ST	00000 07201	0 37600 37600	04	08 31	12533	383247		383247
9 336.I	ABAT EXPIRED	2	DE ABREU, CRISTIANE GONCALVES 1078 E GRAND ST ELIZABETH, N J 1078 E GRAND ST	00000 07201	0 37600 37600	06	06 09	18800	574885		574885
9 336.J	ABAT EXPIRED	2	MOHIUDDIN, MOHAMMED & MEHERUN NISA 1080 E GRAND ST ELIZABETH, N J 1080-1082 E GRAND ST	00000 07201	0 37600 37600	06	06 12	18800	574885		574885
9 336.K	ABAT EXPIRED	2	LEON-MACHARE, MAYRA E & ERIKA M 1084 E GRAND ST ELIZABETH, N J 1084 E GRAND ST	00000 07201	0 37600 37600	06	06 12	18800	574885		574885
9 529	FIN ATTIC	4A	MARTINEZ, DAVID 942 ELIZABETH AVE ELIZABETH, N J 942 ELIZABETH AVE	00000 07201	0 4500 4500	07	05 04	2625	80270	S02 5234	85504
9 550	FIN BSMNT	2	CR UNIQUE INVESTMENTS % C RODRIGUEZ 1060-1062 ELIZABETH AVE ELIZABETH, N J 1060-1062 ELIZABETH AVE	00000 07202	0 5500 5500	12	12 01	5500	168185	S02 10967	179152
9 598	RENOV/ADD	2	P C DASILVA INVESTMT PROPERTIES, LLC 603 FOURTH AVE ELIZABETH, N J 601-603 FOURTH AVE	00000 07202	0 20000 20000	10	02 23	16667	509660		509660
9 843	ABAT EXPIRED	2	MENDEZ, EDDIE E & ARLENE GISELLE 315 JOHN ST ELIZABETH, N J 315 JOHN ST	00000 07202	0 45700 45700	09	03 19	34275	1048095		1048095
9 1092	REM DIS VET EXE	2	ANDERSON, DACIO 805 SECOND AVE ELIZABETH, N J 805 SECOND AVE	00000 07202	7700 14800 22500	12	12 31	22500	688028		688028

Block No. Lot No. Qualification Account No.	Land Dimensions Building Description Additional Lots Acreage	Prop. Class	Owner's Name Address City State Property Location	Billing Code Zip Code	Land Improvements Exemption Net Total	# M	Compl. Mo. Day	Prorated Assessment	Total Real Property Tax	Special Tax	Net Amount of Tax
9 1132	ABAT EXPIRED	2	MAURASSE, ITANIA & JAMES 220 SOUTH ST ELIZABETH, N J 220 SOUTH ST	00000 07202	0 42700 42700	03	09 18	10675	326431		326431
9 1160	FIN ATTIC	2	TRAYNOR, ANDREW 227 SOUTH ST ELIZABETH, N J 227 SOUTH ST	00000 07202	0 7200 7200	05	07 28	3000	91737		91737
9 1165	EXEMPT TO TAX	4A	301 SOUTH STREET LLC 338 PALISADE AVE STE#226 JERSEY CITY, N J 301-317 SOUTH ST	00000 07307	34900 105000 139900	12	12 31	139900	4278002		4278002
9 1273.B	REN KITCH/BATHS	2	PEARL EQUITIES LLC 1260 40TH ST BROOKLYN, NY 17 S SPRING ST	00000 11218	0 8000 8000	07	05 25	4667	142712		142712
9 1273.C	RENOV/HVAC	2	PEARL EQUITIES LLC 1260 40TH ST BROOKLYN, NY 19 S SPRING ST	00000 11218	0 8000 8000	06	06 13	4000	122316		122316
9 1428	INT ALT/BSMNT	2	ABALOGU, UCHENNA F 1066-1068 WILLIAM ST ELIZABETH, N J 1066 68 WILLIAM ST	00000 07201	0 5500 5500	06	06 03	2750	84092		84092
10 34	REM ABATEMENT	2	SORTO, YANDREL & RABII DIWANE 130 ALTON ST ELIZABETH, N J 130 ALTON ST	00000 07202	0 47300 47300	12	12 31	47300	1446387		1446387
10 113	INT ALT/BSMNT	2	RODRIGUEZ, WILMER R ALVAREZ 841 BAILEY AVE ELIZABETH, N J 841-843 BAILEY AVE	00000 07208	0 6000 6000	12	12 22	6000	183474		183474
10 123.B	RENOVATIONS	2	WEBER, STEVEN - EKEAN, OLIVIA 2233 W WARREN BLVD CHICAGO, IL 154 BELLEVUE ST	00000 60612	0 8900 8900	07	05 23	5192	158766		158766
10 306	ATTIC/BSMNT/ALT	2	CEDANO, MANUEL & MACIEL CEDANO MUNOZ 734 CLEVELAND AVE ELIZABETH, N J 732-734 CLEVELAND AVE	00000 07208	0 10900 10900	07	05 19	6358	194421		194421
10 356	INT ALT	2	DUNLEVY, JOHN 825-827 CLEVELAND AVE ELIZABETH, N J 825-827 CLEVELAND AVE	00000 07202	0 4400 4400	12	12 01	4400	134548		134548
10 379.A	INT/EXT ALT	2	ALLEN, JOSE - MARTINEZ, YANNY 775 N BROAD ST ELIZABETH, N J 889-891 COLONIA RD	00000 07208	0 5500 5500	08	04 27	3667	112133		112133
10 596	FIN BSMNT	2	ARCE, H BOLANOS, I ARCE, H-SAAVEDRA, C 760 EMERSON AVE ELIZABETH, N J 760-762 EMERSON AVE	00000 07208	0 4000 4000	07	05 13	2333	71341		71341
10 733	FIN BSMNT	2	SEPULVEDA, RICAR A-VASQUEZ, BARBARA 41-43 GALLOPING HILL RD ELIZABETH, N J 41-43 GALLOPING HILL RD	00000 07208	0 3200 3200	11	01 13	2933	89688		89688

Block No. Lot No. Qualification Account No.	Land Dimensions Building Description Additional Lots Acreage	Prop. Class	Owner's Name Address City State Property Location	Billing Code Zip Code	Land Improvements Exemption Net Total	# M	Compl. Mo. Day	Prorated Assessment	Total Real Property Tax	Special Tax	Net Amount of Tax
10 837	INT ALT	2	PAULINO, ALISON B & TEJADA, WILSON 130-132 HALSTED RD ELIZABETH, N J 130-132 HALSTED RD	00000 07208	0 4700 4700	07	05 12	2742	83848		83848
10 859	REM EXEMPTION	2	RIERA-TORRES, PABLO ANDRES 218 HALSTED RD ELIZABETH, N J 216-218 HALSTED RD	00000 07208	10700 18200 28900	09	03 23	21675	662800		662800
10 910	INT/EXT ALT	2	SAINT HOLDINGS OF NEW JERSEY LLC 205 PATRICIA AVE COLONIA, N J 1038-1042 HARDING RD	00000 07067	0 11700 11700	03	09 30	2925	89444		89444
10 1132	RAISE ROOF/PORC	2	DUQUE, HOOVER J GOMEZ & PRISCILA V 212 KEATS AVE ELIZABETH, N J 210-12 KEATS AVE	00000 07201	0 4400 4400	12	12 01	4400	134548		134548
10 1142	FIN ATT/BSMNT	2	WELCH, CHERYLANN 153 KEATS AVE ELIZABETH, N J 153-155 KEATS AVE	00000 07208	0 4000 4000	06	06 23	2000	61158		61158
10 1277	ATTIC/BSMNT/BAT	2	ALMEIDA, ROBERTO & PEZICK, ALLISON 864-866 LIVINGSTON RD ELIZABETH, N J 864-866 LIVINGSTON RD	00000 07208	0 5000 5000	11	01 18	4583	140144		140144
10 1696.B	NEW 1 FAM	2	SOCA DEVELOPMENT LLC 81 BROADWAY ELIZABETH, NJ 829-831 PARKVIEW TERR	07206	0 51100 51100	04	08 23	17033	520852		520852
10 1813	FIN BSMNT/BATHS	2	CASTILLO, CELIA 24-26 PRINCETON RD ELIZABETH, N J 24-26 PRINCETON RD	00000 07208	0 9200 9200	10	02 22	7667	234449		234449
10 1982	ALT TO KIT/BATH	2	MIZELL, ROBERT 17-19 SUMMIT RD ELIZABETH, N J 17 19 SUMMIT RD	00000 07208	0 4400 4400	09	03 02	3300	100911		100911
11 115	INT ALT	2	PALACIOS, MIGUEL - DURAN, SILVESTRE 1244 CLINTON PL ELIZABETH, N J 1244 CLINTON PL	00000 07208	0 4200 4200	08	04 14	2800	85621		85621
11 116	FIN ATTIC	2	HERRERA, JOSE L 1246 CLINTON PL ELIZABETH, N J 1246 CLINTON PL	00000 07208	0 4700 4700	10	02 16	3917	119778		119778
11 468	CONV PORCH	2	KOROPEY, BORIS 310 N BROAD ST UNIT 1264 ELIZABETH, N J 17-21 KEMPSHALL PL	00000 07208	0 4000 4000	03	09 08	1000	30579		30579
11 983	CONV TO RETAIL	4A	PILLAR PROPERTIES 475 LEHIGH AVE UNION, N J 501-511 N BROAD ST	00000 07083	0 73800 73800	09	03 22	55350	1692548		1692548
11 1210	ATTIC/BATHS	2	MUNOZ, FRANKLIN 545 PENNSYLVANIA AVE ELIZABETH, N J 545 PENNSYLVANIA AVE	00000 07201	0 5000 5000	12	12 27	5000	152895		152895

Block No. Lot No. Qualification Account No.	Land Dimensions Building Description Additional Lots Acreage	Prop. Class	Owner's Name Address City State Property Location	Billing Code Zip Code	Land Improvements Exemption Net Total	# M	Compl. Mo. Day	Prorated Assessment	Total Real Property Tax	Special Tax	Net Amount of Tax
11 1637	INT ALT	2	GLASS, ROSARIO 705-707 UNION AVE ELIZABETH, N J 705-707 UNION AVE	00000 07208	0 5100 5100	08	04 15	3400	103969		103969
11 1673	EXEMPT TO TAX	2	BOLANOS, SR, C MARTINEZ, L-MILLER, A&T 524-526 UNION AVE ELIZABETH, N J 524-526 UNION AVE	00000 07208	12900 28200 41100	12	12 01	41100	1256797		1256797
11 1803	INT ALT	2	AL-KISWANI, MOHAMED 519-523 WESTMINSTER AVE ELIZABETH, N J 519-523 WESTMINSTER AVE	00000 07208	0 7200 7200	08	04 15	4800	146779		146779
12 148	FIN ATTIC/REP	2	1142 ANNA LLC 317 S PARK ST ELIZABETH, N J 1142-1144 ANNA ST	00000 07206	0 15100 15100	08	04 08	10067	307839		307839
12 163.E	BSMNT/ADD	2	ALTIDOR, KEDESCH ERMA 1139 ANNA ST ELIZABETH, N J 1139 ANNA ST	00000 07201	0 3000 3000	11	01 14	2750	84092		84092
12 175	INT ALT	2	GOGAJ, STELA 1064 BOND ST ELIZABETH, N J 1064 BOND ST	00000 07205	0 13200 13200	08	04 01	8800	269095		269095
12 241.A	ABAT EXPIRED	2	PATWARY, MD I 1173 CHESTNUT ST ELIZABETH, N J 1173 CHESTNUT ST	00000 07201	0 35200 35200	07	05 26	20533	627879		627879
12 411.B	NEW 2 FAMILY	2	NEY'S4 LLC 90-92 IVY ST KEARNY, N J 668 JEFFERSON AVE	00000 07032	0 54100 54100	08	04 12	36067	1102893		1102893
12 581	FIN BSM/HVAC	2	ARBOLEDA, JONATHAN & YURANY RUIZ 415 LINDEN ST ELIZABETH, N J 415 LINDEN ST	00000 07201	0 7200 7200	05	07 13	3000	91737		91737
12 615	CONVERT 2 FAM	2	FAJARDO, ORLANDO - GONZALEZ, TANIA 418 MADISON AVE ELIZABETH, N J 418 MADISON AVE	00000 07201	0 13300 13300	08	04 28	8867	271144		271144
12 630.A	ALT TO 2 FAM	2	PERSHAD, RYAN D - BRAHMBHATT, DHARA 562 MADISON AVE ELIZABETH, N J 562 MADISON AV	00000 07201	0 15400 15400	09	03 09	11550	353187		353187
12 703	FIN ATT/BSMNT	2	MAIA, BENJAMIN & PAULA 1008 MADISON AVE ELIZABETH, N J 1008-1010 MADISON AVE	00000 07201	0 10000 10000	04	08 31	3333	101920		101920
12 760	ABAT EXPIRED	2	PALAGUACHI, MIGUEL A 587-589 MADISON AVE ELIZABETH, N J 587-589 MADISON AVE	00000 07201	0 44000 44000	10	02 14	36667	1121240		1121240
12 858.A3	INT REN/BSMNT	2	COHEN, RAISA 1079 NECK LN ELIZABETH, N J 1079 NECK LANE	00000 07201	0 4400 4400	09	03 01	3300	100911		100911

Block No. Lot No. Qualification Account No.	Land Dimensions Building Description Additional Lots Acreage	Prop. Class	Owner's Name Address City State Property Location	Billing Code Zip Code	Land Improvements Exemption Net Total	# M	Compl. Mo. Day	Prorated Assessment	Total Real Property Tax	Special Tax	Net Amount of Tax
12 893	INT ALT	2	PONTORIERO, ANTHONY 31 FOREST HILL WAY CEDAR GROVE, N J 1059 MAGNOLIA AVE	00000 07009	0 12900 12900	07	05 03	7525	230107		230107
12 929	ALT TO 3 FAM	2	JORDAN, ALBERTA 1066 MARY ST ELIZABETH, N J 1066 MARY ST	00000 07201	0 11200 11200	09	03 10	8400	256864		256864
12 951.A	ABAT EXP	2	LORENZO, PABLO E 500 MADISON AVE ELIZABETH, N J 500-502 MADISON AVE	00000 07201	0 43200 43200	03	09 28	10800	330253		330253
12 951.D	ABAT EXP	2	ENCALADA, LUIS A GONZALEZ 510 MADISON AVE ELIZABETH, N J 510 MADISON AVE	00000 07201	0 43200 43200	03	09 28	10800	330253		330253
12 1011	FIN ATT/ILL CON	2	CLARKE, DENNIS - SHETH, SHAIL 608-610 MONROE AVE ELIZABETH, N J 608-610 MONROE AVE	00000 07202	0 4000 4000	06	06 27	2000	61158		61158
12 1040	FIN ATTIC	2	CAETANO, FELEX 720-722 MONROE AVE ELIZABETH, N J 720-722 MONROE AVE	00000 07201	0 7200 7200	08	04 21	4800	146779		146779
12 1081	FIN BSMNT	2	VIANNA, VITOR DE OLIVEIRA & VIVIANE 948-950 MONROE AVE ELIZABETH, N J 948-950 MONROE AVE	00000 07201	0 6200 6200	09	03 17	4650	142192		142192
12 1263	FIN ATTIC	2	LEAL, DUARTE V & MARIA MANUELA 160 POLK ST NEWARK, NJ 1075 NORTH AVE	00000 07105	0 4000 4000	09	03 07	3000	91737		91737
12 1392	FIN ATTIC	2	LOZANO, IVETTE & DIEGO 12 ISLAND ST PLAINVIEW, NY 575 WALNUT ST	00000 11803	0 4000 4000	09	03 30	3000	91737		91737
13 35	FIN BSMNT/ALT	2	521 BURNHAM LLC 703 BROAD ST BLOOMFIELD, N J 521 BURNHAM RD	00000 07003	0 4200 4200	06	06 02	2100	64216		64216
13 64	INT ALT	2	PINKSTON, TYRELL COLBY 324 CHERRY ST ELIZABETH, N J PT 324 CHERRY ST	00000 07208	0 9000 9000	09	03 21	6750	206408		206408
13 69	ABATEMENT EXP	2	GUERRERO, ROBERTH O & ALEXANDRA V 765 LAKE ST NEWARK, N J 350 CHERRY ST	00000 07104	0 36200 36200	09	03 28	27150	830220		830220
13 88	INT ALT	2	HUTCHINSON, SEAN O 448-450 CHERRY ST ELIZABETH, N J 448 50 CHERRY ST	00000 07208	0 5400 5400	10	02 10	4500	137606		137606
13 141	FIN BSMNT	2	URUCHIMA, J COLOMA, G - CASTRO, M 122-124 CHILTON ST ELIZABETH, N J 122-124 CHILTON ST	00000 07202	0 4200 4200	06	06 20	2100	64216		64216

Block No. Lot No. Qualification Account No.	Land Dimensions Building Description Additional Lots Acreage	Prop. Class	Owner's Name Address City State Property Location	Billing Code Zip Code	Land Improvements Exemption Net Total	# M	Compl. Mo. Day	Prorated Assessment	Total Real Property Tax	Special Tax	Net Amount of Tax
13 301	ALT TO 2 FAM	2	VARGAS, JAVIER E 20 DE HART PL ELIZABETH, N J 20 DE HART PL	00000 07202	0 5400 5400	12	12 31	5400	165127		165127
13 345	ABAT EXPIRED	2	STARR, LELAND & MARIA DEL CARMEN 213 EDGAR PL ELIZABETH, N J 211-213 EDGAR PL	00000 07202	0 41700 41700	09	03 29	31275	956358		956358
13 355	INT ALT	2	STEINIGER, ANTHONY A 212-214 EDGAR PL ELIZABETH, N J 212-214 EDGAR PL	00000 07202	0 6000 6000	11	01 28	5500	168185		168185
13 439	INT ALT/DORMER	2	AREVALO, EDISON F G & LEYDA V CALLE 23-25 ELMORA AVE ELIZABETH, N J 23-25 ELMORA AVE	00000 07202	0 17700 17700	06	06 23	8850	270624		270624
13 458	INT ALT/KITCHEN	4A	147 ELMORA AVE, INC 147 ELMORA AVE ELIZABETH, N J 147 ELMORA AVE	00000 07202	0 4700 4700	05	07 07	1958	59874		59874
13 577	INT ALT	2	NOEL, CLORENE - AUGUSTIN, FRANDITO 16-18 GROVE ST ELIZABETH, N J 16-18 GROVE ST	00000 07202	0 7400 7400	12	12 31	7400	226285		226285
13 643	CONV 2 FAM	2	BOSSI, MARCOS 9 WEATHERSFIELD DR HAMILTION, N J PT 418-422 JERSEY AVE	00000 08620	0 10200 10200	09	03 03	7650	233929		233929
13 699	INT ALT	2	DESIR, GUERMINE SAINTFORT & GARRY 130 LINCOLN AVE ELIZABETH, N J 128-130 LINCOLN AVE	00000 07208	0 7400 7400	10	02 22	6167	188581		188581
13 759	INT ALT	2	CUMBE, SANDRA ZUMBA & ZUMBA, MARIA 434-436 LINDEN AVE ELIZABETH, N J 434-436 LINDEN AVE	00000 07202	0 4400 4400	12	12 31	4400	134548		134548
13 824	INT ALT	2	DE CARVALHO, JOAO P 217 MELLON PL ELIZABETH, N J 217 MELLON PL	00000 07208	0 7000 7000	11	01 12	6417	196225		196225
13 965	NEW 2 FAM	2	KAMANGA, INC 334 MURRAY ST ELIZABETH, N J 340 42 MURRAY ST	90346 07202	0 51100 51100	11	01 18	46842	1432382		1432382
13 1061	INT ALT	2	REFAAT, WALEED & AMIRA S ZAKHER 136 ORCHARD ST ELIZABETH, N J 136 ORCHARD ST	00000 07202	0 5300 5300	07	05 05	3092	94550		94550
13 1293	FIN ATTIC/BSMNT	2	ABDALLA, MAYAT 145 SAYRE ST ELIZABETH, N J 145 SAYRE ST	00000 07208	0 5700 5700	08	04 18	3800	116200		116200
13 1315	FIN BSMNT	2	MACIAS, FELIPE E AREVALO 132 SAYRE ST ELIZABETH, N J 132 34 SAYRE ST	00000 07208	0 8200 8200	12	12 31	8200	250748		250748

[illegible]

70000

64834

1982559

00

1982559

Block No. Lot No. Qualification Account No.	Land Dimensions Building Description Additional Lots Acreage	Prop. Class	Owner's Name Address City State Property Location	Billing Code Zip Code	Land Improvements Exemption Net Total	# M	Compl. Mo. Day	Prorated Assessment	Total Real Property Tax	Special Tax	Net Amount of Tax
1 414.A2	NEW TWO FAM	2	REDROVAN, ROGER-BERREZUETA, HUMBERTO 336-338 PORT AVE ELIZABETH, N J 336-338 PORT AVE	00000 07206	0 44900 44900	10	02 20	37417	1120564		1120564
2 219	INT ALT/KIT/BTH	2	PAMIREZ, MOREL S 240-242 E JERSEY ST ELIZABETH, NJ 240-242 E JERSEY ST	00000 07206	0 10000 10000	05	07 28	4167	124793		124793
3 312	INT ALT/KIT/BTH	2	452 EAST JERSEY INVESTOR LLC 11 LARSEN DR SACCASUNNA, N J 452 E JERSEY ST	00000 07876	0 12000 12000	03	09 22	3000	89844		89844
3 677	INT ALT/BSMNT	2	CRUZ, LINDA A 611 LIVINGSTON RD ELIZABETH, N J 435 LIVINGSTON ST	00000 07208	0 9100 9100	05	07 23	3792	113563		113563
4 1324	INT ALT/ATTIC	2	GUZMAN, ALFONSO D & HERNANDEZ, MARY 522-524 S BROAD ST ELIZABETH, N J 522-524 S BROAD ST	00000 07202	0 7000 7000	03	09 03	1750	52409		52409
4 1520	INT ALT	2	MORALES, JORGE IVAN & JAIMES, EDITH 826 SUMMER ST ELIZABETH, N J 826 SUMMER ST	00000 07202	0 7200 7200	04	08 12	2400	71875		71875
4 1578	FIN ATTIC/BSMNT	2	ZAPATA, VIVIANA - ZAPATA, SR, CARLOS 756 THOMAS ST ELIZABETH, N J 756 THOMAS ST	00000 07206	0 6000 6000	05	07 27	2500	74870		74870
6 826	ADD/ALT	4A	VINANZACA, VICTOR & RUBEN 824 PEARL ST ELIZABETH, N J 824 PEARL ST	00000 07206	0 10000 10000	09	03 08	7500	224610		224610
7 481	NEW 2 FAM	2	PADILLA, MAYNOR - JULIN, LESLY C 625 FRANKLIN ST ELIZABETH, N J 625 FRANKLIN ST	00000 07206	0 47300 47300	03	09 15	11825	354135		354135
8 195	INT RENOV	2	ALBA, ARIEL & DENISE 935 ANNA ST ELIZABETH, N J 935 ANNA ST	00000 07201	0 6200 6200	03	09 23	1550	46419		46419
8 203	KITCH/BATHS	2	LEON, LESLIE V 951 ANNA ST ELIZABETH, N J 951 ANNA ST	00000 07201	0 6200 6200	05	07 22	2583	77356		77356
8 770	INT ALT/ATTIC	2	DESROSIERS, WILLYSON - GEDEON, JOSEPH 949 FLORA ST ELIZABETH, N J 949 FLORA ST	00000 07201	0 12400 12400	03	09 23	3100	92839		92839
8 981	REN KITCH/BATH	2	CESPEDES, M JIMENEZ, M - TAPIA, N 623 JACKSON AVE ELIZABETH, N J 623 JACKSON AVE	00000 07201	0 5000 5000	03	09 27	1250	37435		37435
8 1551	INT ALT	2	ISLAM, SM SHAFIQUUL & BRETTIKA ISLAM 550 SPRING ST ELIZABETH, N J 550 SPRING ST	00000 07201	0 8400 8400	05	07 27	3500	104818		104818

Block No. Lot No. Qualification Account No.	Land Dimensions Building Description Additional Lots Acreage	Prop. Class	Owner's Name Address City State Property Location	Billing Code Zip Code	Land Improvements Exemption Net Total	# M	Compl. Mo. Day	Prorated Assessment	Total Real Property Tax	Special Tax	Net Amount of Tax
8 1584	INT ALT	2	736 SPRING INVESTOR, LLC 736 SPRING ST ELIZABETH, N J 736 SPRING ST	00000 07201	0 10400 10400	05	07 23	4333	129765		129765
8 1834	INT ALT	2	955 WILLIAM INVESTOR LLC 11 LARSEN DR SUCCASUNNA, N J 955 WILLIAM ST	00000 07876	0 5400 5400	04	08 12	1800	53906		53906
9 336.D	ABAT REMOVED	2	HOFFMAN, KADDU D 1066 E GRAND ST ELIZABETH, N J 1066 E GRAND ST	00000 07201	0 34500 34500	05	07 31	14375	430503		430503
9 834	ATTIC/BSMNT	2	OLIVA, JOSE M & YUSMARI 221 JOHN ST ELIZABETH, N J 221 JOHN ST	00000 07202	0 6000 6000	03	09 18	1500	44922		44922
9 1092	REM DIS VET EXE	2	ANDERSON, DACIO 805 SECOND AVE ELIZABETH, N J 805 SECOND AVE	00000 07202	7700 14800 22500	06	06 11	11250	336915		336915
10 1132	RAISE ROOF/PORC	2	DUQUE, HOOVER J GOMEZ & PRISCILA V 212 KEATS AVE ELIZABETH, N J 210-12 KEATS AVE	00000 07201	0 4400 4400	03	09 27	1100	32943		32943
11 406.C1	NEW TWO FAM	2	TUGA HOMES, LLC 445 KING GEORGE RD BASKING RIDGE, N J 1381 HAMILTON ST	00000 07920	0 53800 53800	06	06 30	26900	805601		805601
11 406.C2	NEW TWO FAMILY	2	TUGA HOMES, LLC 445 KING GEORGE RD BASKING RIDGE, N J 1383 HAMILTON ST	00000 07920	0 53800 53800	06	06 30	26900	805601		805601
11 406.C3	NEW TWO FAMILY	2	TUGA HOMES, LLC 445 KING GEORGE RD BASKING RIDGE, NJ 1385 HAMILTON ST	07920	0 53800 53800	06	06 30	26900	805601		805601
11 1609.02	EXEMPT TO TAX	4A	WESTMINISTER HY LLC 45 LAFAYETTE AVE LIVINGSTON, N J 420-424 WESTMINSTER AVE	00000 07039	23700 48100 71800	03	09 08	17950	537567		537567
11 1673	EXEMPT TO TAX	2	BOLANOS, SR, C MARTINEZ, L-MILLER, A&T 524-526 UNION AVE ELIZABETH, N J 524-526 UNION AVE	00000 07208	12900 28200 41100	03	09 28	10275	307716		307716
12 316	INT ALT	2	SCOTT, LARON & DAKETA L 408 JACKSON AVE ELIZABETH, N J 408 JACKSON AVE	00000 07201	0 4400 4400	09	03 03	3300	98828		98828
12 647	BSMNT/ATTIC	2	ALTAGRACIA, DARWIN & REYMI 622 MADISON AVE ELIZABETH, N J 622 MADISON AVE	00000 07201	0 7200 7200	03	09 22	1800	53906		53906
13 301	ALT TO 2 FAM	2	VARGAS, JAVIER E 20 DE HART PL ELIZABETH, N J 20 DE HART PL	00000 07202	0 5400 5400	03	09 30	1350	40430		40430

[illegible]

4200

1050

31445

00

31445

TAXING DISTRICT NO. 04 ELIZABETH CITY

COUNTY NO. 20 UNION

NAME OF OWNER ADDITIONAL OWNERS	LIST TYPE	LIST YEAR	PAGE NO.	BLOCK NO.	LOT NO.	LOT QUALIFIC.	ACCT. NO.	-----PROPERTY----- CLASS LOCATION
ABALOGU, UCHENNA F	ADDED	2022	10	9	1428			2 1066 68 WILLIAM ST
ABDALLA, MAYAT	ADDED	2022	14	13	1293			2 145 SAYRE ST
ABRAHAM, RAMSES - NELSON, RUBENS	ADDED	2022	05	6	577			2 24-26 LYON PL
ADM INVESTMENT CORP	ADDED	2022	03	3	446			2 525 FRANKLIN ST
AL-KISWANI, MOHAMED	ADDED	2022	12	11	1803			2 519-523 WESTMINSTER AVE
ALBA, ARIEL & DENISE	OMT/ADD	2021	01	8	195			2 935 ANNA ST
ALBERTO & BARRERA REALTY LLC	ADDED	2022	01	1	85			2 125-127 COURT ST
ALLEN, JOSE - MARTINEZ, YANNY	ADDED	2022	10	10	379.A			2 889-891 COLONIA RD
ALMEIDA, ROBERTO & PEZICK, ALLISON	ADDED	2022	11	10	1277			2 864-866 LIVINGSTON RD
ALTAGRACIA, DARWIN & REYMI	OMT/ADD	2021	02	12	647			2 622 MADISON AVE
ALTAGRACIA, JAIRO	ADDED	2022	04	4	938			2 429 MAPLE AVE
ALTAGRACIA, OSVALDO	ADDED	2022	06	7	598			2 170 JACQUES ST
ALTIDOR, KEDESCH ERMA	ADDED	2022	12	12	163.E			2 1139 ANNA ST
ALVARADO, ERIKA - BHAJAN, MANINDER	ADDED	2022	02	2	663			2 118 LIVINGSTON ST
ALVAREZ, LOUIS	ADDED	2022	04	5	452			2 507-PT 509 FIFTH AVE
AMARO, ALEXANDRE - RUIVINHO, ANA	ADDED	2022	07	7	1165			2 44-46 SMITH ST
ANDERSON, DACIO	ADDED	2022	09	9	1092			2 805 SECOND AVE
ANDERSON, DACIO	OMT/ADD	2021	02	9	1092			2 805 SECOND AVE
ANKOMAH, AUGUSTINE & VICTORIA	ADDED	2022	07	7	1328			2 748 TRUMBULL ST
ARBOLEDA, JONATHAN & YURANY RUIZ	ADDED	2022	12	12	581			2 415 LINDEN ST
ARCE, H BOLANOS, I ARCE, H-SAAVEDRA, C	ADDED	2022	10	10	596			2 760-762 EMERSON AVE
ARELLANO, INSHAN	ADDED	2022	08	8	810			2 465 HENRY ST
AREVALO, EDISON F G & LEYDA V CALLE	ADDED	2022	14	13	439			2 23-25 ELMORA AVE
ATAIDES, OSWALDO	ADDED	2022	07	7	1057			2 829 REBECCA PL
BARCODE HOLDINGS LLC	OMITTED	2021	01	11	659			4A 1210-1214 MARY ST
BBOIM TRUST	ADDED	2021	02	10	592			2 744-746 EMERSON AVE
BELTRAN, FERNANDO & MARTA CERNA	ADDED	2021	01	5	1025			2 539 MARSHALL ST
BLUMENBERG, MOSHE CHESKEL	ADDED	2022	09	9	148			2 158 CATHERINE ST
BOLANOS, SR, C MARTINEZ, L-MILLER, A&T	ADDED	2022	12	11	1673			2 524-526 UNION AVE
BOLANOS, SR, C MARTINEZ, L-MILLER, A&T	OMT/ADD	2021	02	11	1673			2 524-526 UNION AVE
BONILLA-FUENTES, DAVID J & LICIDA A	ADDED	2022	08	8	693			2 874 FLORA ST
BOSSI, MARCOS	ADDED	2022	14	13	643			2 PT 418-422 JERSEY AVE
BRITO-GOMEZ, AMAURY	ADDED	2021	01	6	335.C			2 440-442 ERICO AVE
BRITO-GOMEZ, AMAURY	ADDED	2022	05	6	335.C			2 440-442 ERICO AVE
BRONNER, YEHUDA - BRONNER, YISROEL	ADDED	2022	06	7	262			2 924 E JERSEY ST
BROTAS, PEDRO M	ADDED	2022	05	5	980.A			2 337 MARSHALL ST
BROWN, JADA R - DAVIS, ROSCHEL E	ADDED	2022	05	5	1004			2 451 MARSHALL ST
BY HIS GRACE PROPERTIES LLC	ADDED	2022	07	7	1194			2 9 SMITH ST
CAETANO, FELEX	ADDED	2022	13	12	1040			2 720-722 MONROE AVE
CAJAS, WILLIAM	ADDED	2022	04	4	1368			2 411 S BROAD ST
CANELA, ANEUDIS A	ADDED	2022	07	7	1318			2 632 TRUMBULL ST
CASAS, RAFAEL M	ADDED	2022	06	6	1351			2 307 S PEARL ST
CASTILLO, CELIA	ADDED	2022	11	10	1813			2 24-26 PRINCETON RD
CASTILLO, CLIMER	ADDED	2021	01	7	795.A			2 604 MAGNOLIA AVE
CASTRO, SUSANA - BARROS, ELVIRA	ADDED	2021	01	7	31			2 330 AMITY ST
CEDANO, MANUEL & MACIEL CEDANO MUNOZ	ADDED	2022	10	10	306			2 732-734 CLEVELAND AVE
CESPEDES, M JIMENEZ, M - TAPIA, N	OMT/ADD	2021	01	8	981			2 623 JACKSON AVE
CHARLES, JOSEPH B	ADDED	2022	09	9	35			2 PT 1008 BOUDINOT PL
CLARKE, DENNIS - SHETH, SHAIL	ADDED	2022	13	12	1011			2 608-610 MONROE AVE
CLERVOYANT, MARIE N & STEPHANIE	ADDED	2021	02	11	83			2 361 CHERRY ST
COELHO, ANTONIO	ADDED	2022	08	8	1759			2 820 VAN BUREN AVE
COHEN, RAISA	ADDED	2022	12	12	858.A3			2 1079 NECK LANE
CONCEPCION, VERONICA	ADDED	2021	01	5	1288			2 318-320 SPENCER ST
CONCEPCION, VERONICA	ADDED	2022	05	5	1288			2 318-320 SPENCER ST
CONDE, ANGEL J - CONDE, YAAZADI N	ADDED	2022	01	1	96			2 155 COURT ST
CORDERO, L OCHOA, S - ABUSHABAN, H	ADDED	2022	04	4	1553			2 PT 833-835 SUMMER ST
CORTES, VALERIE L	ADDED	2022	04	5	12			2 38 ATLANTIC ST
CR UNIQUE INVESTMENTS % C RODRIGUEZ	ADDED	2021	02	9	550			4A 1060-1062 ELIZABETH AVE
CR UNIQUE INVESTMENTS % C RODRIGUEZ	ADDED	2022	09	9	550			2 1060-1062 ELIZABETH AVE
CRUZ, LINDA A	OMT/ADD	2021	01	3	677			2 435 LIVINGSTON ST
CUBILLOS, OSCAR - CUBILLOS, STEVEN	ADDED	2021	03	13	1383			2 144-150 STILES ST
CUBILLOS, OSCAR - CUBILLOS, STEVEN	ADDED	2022	15	13	1383			2 144-150 STILES ST
CUMBE, SANDRA ZUMBA & ZUMBA, MARIA	ADDED	2021	02	13	759			2 434-436 LINDEN AVE
CUMBE, SANDRA ZUMBA & ZUMBA, MARIA	ADDED	2022	14	13	759			2 434-436 LINDEN AVE
DE ABREU, CRISTIANE GONCALVES	ADDED	2022	09	9	336.I			2 1078 E GRAND ST
DE CARVALHO, JOAO P	ADDED	2022	14	13	824			2 217 MELLON PL
DE LA O BENAVIDES, HERNAN	ADDED	2022	02	2	419			2 120 FRANKLIN ST
DELGADO, MARJORIE	ADDED	2021	01	4	590.B			2 609 GREEN ST

TAXING DISTRICT NO. 04 ELIZABETH CITY

COUNTY NO. 20 UNION

NAME OF OWNER ADDITIONAL OWNERS	LIST TYPE	LIST YEAR	PAGE NO.	BLOCK NO.	LOT NO.	LOT QUALIFIC.	ACCT. NO.	-----PROPERTY----- CLASS LOCATION
DELGADO, MARJORIE	ADDED	2022	03	4	590.B			2 609 GREEN ST
DESIR, GUERMINE SAINTFORT & GARRY	ADDED	2022	14	13	699			2 128-130 LINCOLN AVE
DESROSIERS,WILLYSON - GEDEON,JOSEPH	OMT/ADD	2021	01	8	770			2 949 FLORA ST
DIAZ, ANTONIA	ADDED	2021	02	10	635			2 813-815 EMERSON AVE
DO VALE, SERGIO & VANESSA MARQUES	ADDED	2021	02	12	1002			2 584-586 MONROE AVE
DRAGOVIC, ISMET & SADIJIE	ADDED	2022	03	3	989			2 539 S PARK ST
DUNLEVY, JOHN	ADDED	2022	10	10	356			2 825-827 CLEVELAND AVE
DUQUE, HOOVER J GOMEZ & PRISCILA V	ADDED	2022	11	10	1132			2 210-12 KEATS AVE
DUQUE, HOOVER J GOMEZ & PRISCILA V	OMT/ADD	2021	02	10	1132			2 210-12 KEATS AVE
ENCALADA, LUIS A GONZALEZ	ADDED	2022	13	12	951.D			2 510 MADISON AVE
ESPEJO, JORGE - VIMOS, CARMEN Z	ADDED	2022	06	7	248.B			2 844 E JERSEY ST
ETG ACQUISITION CORP	OMITTED	2021	01	5	1381			4B 200-334 THIRD AVE
ETG ACQUISITION CORP	OMITTED	2021	01	5	1381	T01		1 200-334 THIRD AVE
EVRON, ADI	ADDED	2021	02	10	1397			2 769-771 MAGIE AVE
FAJARDO, ORLANDO - GONZALEZ, TANIA	ADDED	2022	12	12	615			2 418 MADISON AVE
FARIAS, JW,JC,JJ & LINO-GALLARDO,JS	ADDED	2022	03	4	56.A			2 605A ARNETT ST
FERNANDEZ, KEVON	ADDED	2022	07	7	804.A			2 632 MAGNOLIA AVE
FLORES, TAPIA - FLORISELDA, FLORES	OMT/ADD	2021	03	13	426			2 160 ELM ST
FORRESTER, SHAWN & LESLIE-ANN JAMES	ADDED	2022	07	7	967			2 501-503 NILES ST
GACHARNA, MELANIE	ADDED	2021	02	8	207			2 1011-1013 ANNA ST
GACHARNA, MELANIE	ADDED	2022	08	8	207			2 1011-1013 ANNA ST
GADELSEED, FADI	ADDED	2022	08	8	1725			2 632-634 VAN BUREN AVE
GLASS, ROSARIO	ADDED	2022	12	11	1637			2 705-707 UNION AVE
GOGAJ, STELA	ADDED	2022	12	12	175			2 1064 BOND ST
GOMEZ, CARLOS & LISETTE GUZMAN	ADDED	2022	07	7	791			2 643 MAGNOLIA AVE &R
GOMEZ, HEYDER H & JACKELINE	ADDED	2022	04	4	799			2 820-822 GROVE ST
GONZALEZ, JR, PEDRO	ADDED	2022	08	8	1626			2 175 SPRING ST
GUERRERO, ROBERTH O & ALEXANDRA V	ADDED	2022	13	13	69			2 350 CHERRY ST
GUTIERREZ, LUZ	ADDED	2022	03	4	715			2 419-421 GRIER AVE
GUZMAN, ALFONSO D & HERNANDEZ, MARY	ADDED	2022	04	4	1324			2 522-524 S BROAD ST
GUZMAN, ALFONSO D & HERNANDEZ, MARY	OMT/ADD	2021	01	4	1324			2 522-524 S BROAD ST
HANDY, CHRISTOPHER & CHRISTINA	ADDED	2022	02	2	483.E3			2 18 HARBOR FRONT TERRACE
HECHME, CHAD J & ARIANA	ADDED	2022	01	1	596			2 231 RIPLEY PL
HERNANDEZ, JACOBO JUAREZ	ADDED	2022	07	7	845			2 619 MARSHALL ST
HERRERA, JOSE L	ADDED	2022	11	11	116			2 1246 CLINTON PL
HERRERA, PASCUAL A QUIJADA	ADDED	2022	01	1	878			2 551 BOND ST
HERRERA, PEDRO C & LEYLA I	ADDED	2022	05	6	458.E			2 916 GROVE STREET
HICHEZ, NICOLAS	ADDED	2022	04	5	11			2 34-36 ATLANTIC ST
HOFFMAN, KADDU D	OMT/ADD	2021	02	9	336.D			2 1066 E GRAND ST
HUTCHINSON, SEAN O	ADDED	2022	13	13	88			2 448 50 CHERRY ST
ISLAM, SM SHAFIQUUL & BRETTIKA ISLAM	OMT/ADD	2021	01	8	1551			2 550 SPRING ST
JADAV, DHARA & HARIN V	ADDED	2022	06	6	981			2 734-736 RAHWAY AVE
JATO III LLC	ADDED	2022	04	5	371			4A 500-504 ELIZABETH AVE
JENKINS, RYAN	ADDED	2022	03	3	935			2 524 S PARK ST
JEREZ,BRYAN TUBON,EMMA-COSTA,JIMENA	ADDED	2022	05	5	1345			2 433-435 SPENCER ST
JETER, KEIWhA - SHULER, ADRIANE	ADDED	2022	02	3	386			2 126 FOURTH ST
JORDAN, ALBERTA	ADDED	2022	13	12	929			2 1066 MARY ST
KAMANGA, INC	ADDED	2022	14	13	965			2 340 42 MURRAY ST
KOROPEY, BORIS	ADDED	2022	11	11	468			2 17-21 KEMPSHALL PL
LEAL, DUARTE V & MARIA MANUELA	ADDED	2022	13	12	1263			2 1075 NORTH AVE
LEON-MACHARE, MAYRA E & ERIKA M	ADDED	2022	09	9	336.K			2 1084 E GRAND ST
LEON, LESLIE V	ADDED	2022	08	8	203			2 951 ANNA ST
LEON, LESLIE V	OMT/ADD	2021	01	8	203			2 951 ANNA ST
LLIVICHUZCA, KLEBER	ADDED	2022	02	3	247			4A 461-463 E JERSEY ST
LMH REALTY GROUP LLC	ADDED	2022	01	1	482			2 334 PINE ST
LORENZO, PABLO E	ADDED	2022	13	12	951.A			2 500-502 MADISON AVE
LOZANO, IVETTE & DIEGO	ADDED	2022	13	12	1392			2 575 WALNUT ST
LP PROPERTIES, LLC	ADDED	2022	02	2	905			2 120 S PARK ST
LUU, VINCENT H & GWENYTH POU	ADDED	2022	08	8	722			2 1008 FLORA ST
M & S REALTIES 204 GENEVA LLC	ADDED	2022	02	2	593			4C 204-206 GENEVA ST
MACIAS, FELIPE E AREVALO	ADDED	2021	03	13	1315			2 132 34 SAYRE ST
MACIAS, FELIPE E AREVALO	ADDED	2022	14	13	1315			2 132 34 SAYRE ST
MAIA, BENJAMIN & PAULA	ADDED	2022	12	12	703			2 1008-1010 MADISON AVE
MAJUMDAR, ARUN & CASTALIA FONTANEZ	ADDED	2022	06	7	415			2 621 FIRST AVE
MARIN, JUAN	ADDED	2022	15	13	1350			2 225 STILES ST
MARINEZ, OSVALDO - MANCEDO, JOHANNA	ADDED	2022	08	8	288			2 1028 BOND ST
MARTE, MIGUEL A MEJIA	ADDED	2021	01	1	80			2 111 COURT ST
MARTE, MIGUEL A MEJIA	ADDED	2022	07	7	765			2 715 LIVINGSTON ST

TAXING DISTRICT NO. 04 ELIZABETH CITY

COUNTY NO. 20 UNION

NAME OF OWNER ADDITIONAL OWNERS	LIST TYPE	LIST YEAR	PAGE NO.	BLOCK NO.	LOT NO.	LOT QUALIFIC.	ACCT. NO.	-----PROPERTY----- CLASS LOCATION
MARTINEZ, DAVID	ADDED	2022	09	9	529			4A 942 ELIZABETH AVE
MARTINS, CATARINA	ADDED	2022	04	5	30.B			2 226 ATLANTIC ST
MATTHEWS, RICHMOND	ADDED	2022	09	8	1854			2 1037 WILLIAM ST
MATUTE, JORGE P - MATUTE, CARLOS H	ADDED	2022	08	8	289			2 1030 BOND ST
MAURASSE, ITANIA & JAMES	ADDED	2022	10	9	1132			2 220 SOUTH ST
MAURICE, DANE MARVIS	ADDED	2022	01	1	414.A			2 253 PINE ST
MENDEZ, EDDIE E & ARLENE GISELLE	ADDED	2022	09	9	843			2 315 JOHN ST
MENDONCA, IDEIR	ADDED	2022	09	9	334.A			2 1052 E GRAND ST
MICA HOMES LLC	ADDED	2022	15	13	1649.A			2 252 WESTFIELD AVE
MIZELL, ROBERT	ADDED	2022	11	10	1982			2 17 19 SUMMIT RD
MOHIUDDIN, MOHAMMED & MEHERUN NISA	ADDED	2022	09	9	336.J			2 1080-1082 E GRAND ST
MOLINA, DIEGO	ADDED	2022	07	7	804.B			2 634 MAGNOLIA AVE
MORALES, JORGE IVAN & JAIMES, EDITH	OMT/ADD	2021	01	4	1520			2 826 SUMMER ST
MOSKOVICS, MOSHE	ADDED	2022	05	5	1020			2 529 MARSHALL ST
MREH NEW POINT LLC	ADDED	2021	01	7	48			4C 30-34 BANK ST
MUNOZ, FRANKLIN	ADDED	2022	11	11	1210			2 545 PENNSYLVANIA AVE
MURILLO-ARANGO, LUZ-ORTEGA, JESSICA	ADDED	2021	03	13	1835			2 1-3 WILSON TERR
MURILLO-ARANGO, LUZ-ORTEGA, JESSICA	ADDED	2022	15	13	1835			2 1-3 WILSON TERR
NAULA, EDDY M & MICHELLE LISSETTE	ADDED	2022	06	6	1131.B			2 1064-1066 SEIB AVE
NAVARRO, J ADAMES, A - PICHARDO, E	ADDED	2022	07	7	1070			2 855-857 REBECCA PL
NEWARK ESTATES OF ELIZABETH LLC	ADDED	2022	02	2	943.X			4B 219-227 BUTLER ST
NEY'S4 LLC	ADDED	2022	12	12	411.B			2 668 JEFFERSON AVE
NOEL, CLORENE - AUGUSTIN, FRANDITO	ADDED	2021	02	13	577			2 16-18 GROVE ST
NOEL, CLORENE - AUGUSTIN, FRANDITO	ADDED	2022	14	13	577			2 16-18 GROVE ST
OKUSANYA, KOLADE - OKUSANYA, BAYODE	ADDED	2022	03	3	556			2 452 FULTON ST
OLD HAVANA YAMILA LLC	ADDED	2022	03	4	378.A			4A 630 CLARKSON AVE
OLIVA, JOSE M & YUSMARI	OMT/ADD	2021	02	9	834			2 221 JOHN ST
OLIVEIRA, PEDRO	ADDED	2022	02	3	337			2 130 FIFTH ST
OLIVEIRA, PEDRO	ADDED	2022	07	7	1096			2 159-161 REID ST
ORGELLA, JOEL & ELIZABETH - EMILE,R	ADDED	2022	09	9	336.F			2 1072 E GRAND ST
OSIAS, JOEL & SYLVAIN, ROSE M	ADDED	2022	06	7	7			2 24 AMITY ST
OVALLE-MELENDEZ, POUL B	ADDED	2021	01	5	64			2 207 ATLANTIC ST
OVIEDO-RUIZ, JORGE A	ADDED	2021	02	8	356			2 1017-PT 1019 BOND ST
OWOBAMIRO, OLABISI	ADDED	2022	04	4	918			2 666 MAPLE AVE
P C DASILVA INVESTMT PROPERTIES,LLC	ADDED	2022	09	9	598			2 601-603 FOURTH AVE
PADILLA, MAYNOR - JULIN, LESLY C	OMT/ADD	2021	01	7	481			2 625 FRANKLIN ST
PALACIOS, MIGUEL - DURAN, SILVESTRE	ADDED	2022	11	11	115			2 1244 CLINTON PL
PALAGUACHI, MIGUEL A	ADDED	2022	12	12	760			2 587-589 MADISON AVE
PAMIREZ, MOREL S	OMT/ADD	2021	01	2	219			2 240-242 E JERSEY ST
PARRA, ESPERANZA - MARULANDA, JAIRO	ADDED	2022	03	3	610			2 414 LIVINGSTON ST
PATWARY, MD I	ADDED	2022	12	12	241.A			2 1173 CHESTNUT ST
PAULINO, ALISON B & TEJADA, WILSON	ADDED	2022	11	10	837			2 130-132 HALSTED RD
PAZMINO, ROBERTO	ADDED	2022	01	1	414.A18			2 317 PINE ST
PEARL EQUITIES LLC	ADDED	2022	10	9	1273.B			2 17 S SPRING ST
PEARL EQUITIES LLC	ADDED	2022	10	9	1273.C			2 19 S SPRING ST
PERSHAD, RYAN D - BRAHMBHATT, DHARA	ADDED	2022	12	12	630.A			2 562 MADISON AV
PIERRE, NATHALIE & STAINFIL, RALPH	ADDED	2022	04	5	154			2 234 LT G ZAMORSKI DR
PIKE, ETIENNE	ADDED	2022	06	7	543.A			2 622 FULTON ST
PILLAR PROPERTIES	ADDED	2022	11	11	983			4A 501-511 N BROAD ST
PINKSTON, TYRELL COLBY	ADDED	2022	13	13	64			2 PT 324 CHERRY ST
PONTORIERO, ANTHONY	ADDED	2022	13	12	893			2 1059 MAGNOLIA AVE
PORT ELIZABETH URBAN RENEWAL LLC	ADDED	2022	01	1	1380.G9			1 REAR 583 KAPKOWSKI RD
PUEYO, MARICELA MARTINEZ	ADDED	2022	04	5	25			2 214 ATLANTIC ST
RAMOS, DENIS C	ADDED	2022	04	4	1197			2 817-819 MYRTLE ST
RAMOS, RAYMUNDO & JEIMY	ADDED	2022	08	8	184			2 909 ANNA ST
REDROVAN,ROGER-BERREZUETA,HUMBERTO	ADDED	2022	01	1	414.A2			2 336-338 PORT AVE
REDROVAN,ROGER-BERREZUETA,HUMBERTO	OMT/ADD	2021	01	1	414.A2			2 336-338 PORT AVE
REFAAT, WALEED & AMIRA S ZAKHER	ADDED	2022	14	13	1061			2 136 ORCHARD ST
REGALADO, DENYS ALEXANDER FLORES	ADDED	2022	05	5	474			2 304-306 FIRST AVE
RIERA-TORRES, PABLO ANDRES	ADDED	2022	11	10	859			2 216-218 HALSTED RD
ROBINSON, TALISHA S & FAYLEEN	ADDED	2022	06	6	1132			2 1100-1102 SEIB AVE
RODRIGUES, PAULO	ADDED	2022	05	5	1297			2 420-422 SPENCER ST
RODRIGUEZ, WILMER R ALVAREZ	ADDED	2022	10	10	113			2 841-843 BAILEY AVE
ROQUE, ISMELDA MARIA	ADDED	2022	01	1	456			2 230 PINE ST
ROUSSEAU, CLINT A	ADDED	2022	02	2	483.B2			2 11 HARBOR FRONT PLAZA
RUIZ, KENNETH	ADDED	2022	03	4	392.A			2 455 EDGAR RD
RUIZ, RODRIGO A & PEREZ, HEIDY	ADDED	2022	06	6	1449			2 235 VINE ST
SAINT HOLDINGS OF NEW JERSEY LLC	ADDED	2022	11	10	910			2 1038-1042 HARDING RD

TAXING DISTRICT NO. 04 ELIZABETH CITY

COUNTY NO. 20 UNION

NAME OF OWNER ADDITIONAL OWNERS	LIST TYPE	LIST YEAR	PAGE NO.	BLOCK NO.	LOT NO.	LOT QUALIFIC.	ACCT. NO.	-----PROPERTY----- CLASS LOCATION
SALAZAR, LUIS - VICENTE, MAXIMA	ADDED	2022	05	5	1388			2 435-437 THIRD AVE
SALGADO, ARELY	ADDED	2022	05	5	575			2 44 FLORIDA ST
SANCHEZ, YOLAISY	ADDED	2021	03	13	1408			2 316 STILES ST
SANICHAR, JAIRAM	ADDED	2021	02	8	1159			2 1035 LOUISA ST
SANICHAR, JAIRAM	ADDED	2022	08	8	1159			2 1035 LOUISA ST
SANTOS, JORGE	OMITTED	2021	01	4	1617			4A 676-680 STATE HIGHWAY 1&9
SCOTT, LARON & DAKETA L	OMT/ADD	2021	02	12	316			2 408 JACKSON AVE
SEEPERSAD, GHANSHYAM	ADDED	2021	02	12	1134			2 575 MONROE AV
SEPULVEDA, RICHAR A-VASQUEZ, BARBARA	ADDED	2022	10	10	733			2 41-43 GALLOPING HILL RD
SIMBAINA-QUIZHI, NICOLASA	ADDED	2022	15	13	1467			2 754-756 VINE ST
SMALL, ROGER E	ADDED	2021	01	6	316.A			2 433-435 ERICO AVE
SOCA DEVELOPMENT LLC	ADDED	2022	11	10	1696.B			2 829-831 PARKVIEW TERR
SORTO, YANDREL & RABII DIWANE	ADDED	2021	02	10	34			2 130 ALTON ST
SORTO, YANDREL & RABII DIWANE	ADDED	2022	10	10	34			2 130 ALTON ST
STARR, LELAND & MARIA DEL CARMEN	ADDED	2022	14	13	345			2 211-213 EDGAR PL
STAUBER, RIFKY	ADDED	2022	06	7	140			2 662 COURT ST
STEINIGER, ANTHONY A	ADDED	2022	14	13	355			2 212-214 EDGAR PL
SURIEL, GENRRIS R PAULINO	ADDED	2022	01	2	230.A			2 69 1/2 ELIZABETH AVE
TAVERAS, MALVINSON & LORA, RICHARD	ADDED	2022	02	2	776.A			2 144 MARSHALL ST
THOMAS, DANIELLE - LIVINGSTON, DAVON	ADDED	2021	01	2	400.B			2 223 FRANKLIN ST
THOMAS, DANIELLE - LIVINGSTON, DAVON	ADDED	2022	02	2	400.B			2 223 FRANKLIN ST
TORRES, OSVALDO	ADDED	2022	06	7	304			4A 863 E JERSEY ST
TRAYNOR, ANDREW	ADDED	2022	10	9	1160			2 227 SOUTH ST
TUGA HOMES, LLC	OMT/ADD	2021	02	11	406.C1			2 1381 HAMILTON ST
TUGA HOMES, LLC	OMT/ADD	2021	02	11	406.C2			2 1383 HAMILTON ST
TUGA HOMES, LLC	OMT/ADD	2021	02	11	406.C3			2 1385 HAMILTON ST
TURKOVICH, LAUREN JEAN	ADDED	2021	02	10	1487			2 16-18 MORRISTOWN RD
URUCHIMA, J COLOMA, G - CASTRO, M	ADDED	2022	13	13	141			2 122-124 CHILTON ST
VALLE, FIDEL A SERRANO	ADDED	2022	08	8	781			2 1017 FLORA ST
VARGAS, JAVIER E	ADDED	2022	14	13	301			2 20 DE HART PL
VARGAS, JAVIER E	OMT/ADD	2021	02	13	301			2 20 DE HART PL
VELOSO, DANIEL & LIDIA PEREIRA	ADDED	2022	09	9	17			2 311-313 AMITY ST
VERDUGO, LUIS - CAMPOVERDE, LAURA Y	ADDED	2022	07	7	1238			2 642 S PARK ST
VIANNA, VITOR DE OLIVEIRA & VIVIANE	ADDED	2022	13	12	1081			2 948-950 MONROE AVE
VINANZACA, VICTOR & RUBEN	ADDED	2022	05	6	826			4A 824 PEARL ST
VINANZACA, VICTOR & RUBEN	OMT/ADD	2021	01	6	826			4A 824 PEARL ST
VINE STREET HOLDINGS, LLC	OMITTED	2021	01	13	1459	T01		1 526-534 VINE ST
VINE STREET HOLDINGS, LLC	ADDED	2022	15	13	1459	T01		1 526-534 VINE ST
WEBER, STEVEN - EKEAN, OLIVIA	ADDED	2022	10	10	123.B			2 154 BELLEVUE ST
WEINFELD, ESTHER H	ADDED	2022	01	1	405			2 233 PINE ST
WEISZ, SHIFRA F	ADDED	2022	01	1	214			2 155 INSLEE PL
WELCH, CHERYLANN	ADDED	2022	11	10	1142			2 153-155 KEATS AVE
WESTMINISTER HY LLC	OMT/ADD	2021	02	11	1609.02			4A 420-424 WESTMINSTER AVE
YXUSA LLC	ADDED	2022	02	2	439			4A 162 FRANKLIN ST
ZAPATA, VIVIANA - ZAPATA, SR, CARLOS	OMT/ADD	2021	01	4	1578			2 756 THOMAS ST
ZAPATANGA, CARLOS & GLADYS GUALLEPA	ADDED	2022	08	8	498			2 1023 E GRAND ST
10 FIRST AND 382 W GRAND LLC	ADDED	2022	01	1	758			4A 230 SECOND ST
1142 ANNA LLC	ADDED	2022	12	12	148			2 1142-1144 ANNA ST
147 ELMORA AVE, INC	ADDED	2022	14	13	458			4A 147 ELMORA AVE
180 THIRD STREET, LLC	ADDED	2022	03	3	1022			4A 180-182 THIRD ST
222 NILES LLC	ADDED	2021	01	5	1053			2 222 NILES ST
301 SOUTH STREET LLC	ADDED	2022	10	9	1165			4A 301-317 SOUTH ST
33 SPENCER INVESTOR, LLC	ADDED	2021	01	5	1319			2 33 SPENCER ST
37 SOUTH SECOND ST, LLC	ADDED	2022	02	2	955			4A 37-39 S SECOND ST
446 FULTON INVESTOR LLC	ADDED	2022	03	3	553			2 446 FULTON ST
452 EAST JERSEY INVESTOR LLC	OMT/ADD	2021	01	3	312			2 452 E JERSEY ST
463 FULTON CULTURE, LLC	ADDED	2022	03	3	509			4A 463 FULTON ST
521 BURNHAM LLC	ADDED	2022	13	13	35			2 521 BURNHAM RD
531 MARSHALL INVESTOR LLC	ADDED	2021	01	5	1021			2 531 MARSHALL ST
57 HUDSON ST, LLC	ADDED	2022	05	5	1107			2 18 RANKIN ST
622 COURT INVESTOR LLC	ADDED	2022	06	7	124			2 622 COURT ST
670 CLARKSON AVE, LLC	ADDED	2022	03	4	382			4A 670 CLARKSON AVE
736 SPRING INVESTOR, LLC	OMT/ADD	2021	02	8	1584			2 736 SPRING ST
955 WILLIAM INVESTOR LLC	OMT/ADD	2021	02	8	1834			2 955 WILLIAM ST

TAXING DISTRICT NO. 04 ELIZABETH CITY

COUNTY NO. 20 UNION

PAGE	ASSESSMENTS				PRORATED	REGULAR	TAXES	
	LAND	IMPROVE	TOTAL	TOTAL			SPECIAL	TOTAL
0001	OMITTED 2021 85,000	PAGE TOTALS	----- 174,000	259,000	259,000	77,565.32	.00	77,565.32
0001	ADDED 2021 0	PAGE TOTALS	----- 401,700	401,700	51,000	15,273.49	.00	15,273.49
0002	ADDED 2021 0	PAGE TOTALS	----- 203,600	203,600	23,966	7,177.33	9.30	7,186.63
0003	ADDED 2021 0	PAGE TOTALS	----- 28,000	28,000	3,367	1,008.35	.00	1,008.35
0001	ADDED 2022 42,300	PAGE TOTALS	----- 249,700	292,000	204,367	62,493.38	.00	62,493.38
0002	ADDED 2022 0	PAGE TOTALS	----- 314,000	314,000	204,767	62,615.71	.00	62,615.71
0003	ADDED 2022 0	PAGE TOTALS	----- 208,000	208,000	104,316	31,898.80	.00	31,898.80
0004	ADDED 2022 0	PAGE TOTALS	----- 322,200	322,200	242,616	74,189.57	980.39	75,169.96
0005	ADDED 2022 0	PAGE TOTALS	----- 262,100	262,100	224,617	68,685.64	.00	68,685.64
0006	ADDED 2022 0	PAGE TOTALS	----- 127,200	127,200	89,308	27,309.51	.00	27,309.51
0007	ADDED 2022 0	PAGE TOTALS	----- 245,900	245,900	110,101	33,667.78	95.71	33,763.49
0008	ADDED 2022 0	PAGE TOTALS	----- 335,800	335,800	131,724	40,279.90	.00	40,279.90
0009	ADDED 2022 7,700	PAGE TOTALS	----- 335,500	343,200	197,000	60,240.64	162.01	60,402.65
0010	ADDED 2022 34,900	PAGE TOTALS	----- 266,600	301,500	243,175	74,360.48	.00	74,360.48

TAXING DISTRICT NO. 04 ELIZABETH CITY

COUNTY NO. 20 UNION

PAGE	LAND	ASSESSMENTS IMPROVE	TOTAL	PRORATED	REGULAR	TAXES SPECIAL	TOTAL
0011	ADDED 2022 PAGE 10,700	TOTALS ----- 204,400	215,100	134,392	41,095.75	.00	41,095.75
0012	ADDED 2022 PAGE 12,900	TOTALS ----- 255,400	268,300	194,234	59,394.82	.00	59,394.82
0013	ADDED 2022 PAGE 0	TOTALS ----- 194,900	194,900	97,575	29,837.46	.00	29,837.46
0014	ADDED 2022 PAGE 0	TOTALS ----- 182,200	182,200	146,951	44,936.16	.00	44,936.16
0015	ADDED 2022 PAGE 40,700	TOTALS ----- 29,300	70,000	64,834	19,825.59	.00	19,825.59
OMITTED/ADDED 0001	2021 PAGE 0	TOTALS ----- 191,700	191,700	86,334	25,855.30	.00	25,855.30
OMITTED/ADDED 0002	2021 PAGE 44,300	TOTALS ----- 330,200	374,500	149,733	44,842.04	.00	44,842.04
OMITTED/ADDED 0003	2021 PAGE 0	TOTALS ----- 4,200	4,200	1,050	314.45	.00	314.45

PAGE 1

TAXING DISTRICT			ADDITIONAL EXEMPTION ADJUST TRAIL FOR THE YEAR ENDING 2022			COUNTY		PAGE 1	
BLOCK#	LAND DESCRIPTION	CLASS	OWNERS NAME	STREET ADDRESS	BANK	* * *	U E Z	E X E M P T I O N S * * *	
LOT#	BLDG DESCRIPT		CITY & STATE		ZIP	BEG/END YR	BEG/END YR	BEG/END YR	BEG/END YR
QUALIF	ADDITIONAL LOTS								
1 81.A	25X100 2 FAMILY .0574	2	RODRIGUEZ, ANAURI - MARIA,	113 COURT ST ELIZABETH, N J 113 COURT ST	EULOGIO 07206	2019 U	2023 41200		
1 81.B	25X100 2 FAMILY .0574	2	DOMINGUEZ, HENRY & MARIBEL	115 COURT ST ELIZABETH, N J 115 COURT ST	DEL ROCIO 07206	2019 U	2023 41200		
1 83	25X100 2 FAMILY .0574	2	SHARPE, KAREEM	121 COURT ST ELIZABETH, N J 121 COURT ST	07206	2022 U	2026 47000		
1 98	25X100 2 FAMILY .0574	2	CANELA, ANEUDIS A	159 COURT ST ELIZABETH, N J 159 COURT ST	07206	2023 U	2025 46100		
1 245	25X100 2 FAMILY .0574	2	CABRERA, JILBERTO & RIVERA,	138 INSLEE PL ELIZABETH, N J 138 INSLEE PL	MIGDALIA 07206	2019 U	2023 37700		
1 396	25X100 2 FAMILY .0574	2	VALLESTEROS, KELVIN - SCOTT,	215 PINE ST ELIZABETH, N J 215 PINE ST	CORDELL 07206	2022 U	2026 48400		
1 414.A4	30X98XIRR 2 FAMILY .0000	2	FILHO, ANTONIO C SALGADO	330 PORT AVE ELIZABETH, N J 330 PORT AVE	07206	2022 U	2026 44700		
1 414.A5	30X100 2 FAMILY .0689	2	VALDEZ, JOSEPH L	328 PORT AVE ELIZABETH, N J 328 PORT AVE	07206	2022 U	2026 44700		
1 414.A6	30X100 2 FAMILY .0689	2	AMBOSON, ISAAC M & OJO,	326 PORT AVE ELIZABETH, NJ 326 PORT AVE	BUKOLA O 07206	2022 U	2026 44700		
1 414.A7	30X100 2 FAMILY .0689	2	JULIEN, MARC - JEAN-BAPTISTE,	324 PORT AVE ELIZABETH, N J 324 PORT AVE	JEAN 07206	2022 U	2026 44700		
1 414.A9	30X100 2 FAMILY .0689	2	LARA, ANDRE L	318 PORT AVE ELIZABETH, N J 318 PORT AVE	07206	2020 U	2024 44700		
1 414.A19	33X100 2 FAMILY .0758	2	DUVERGE, PAVEL A	319 PINE ST ELIZABETH, N J 319-321 PINE ST	07206	2020 U	2024 43600		
1 414.A20	30X100 2 FAMILY .0689	2	OTONIEL-OLIVEIRA, LUCAS	323 PINE ST ELIZABETH, N J 323 PINE ST	07206	2020 U	2024 44700		
1 414.A21	30X100 2 FAMILY .0689	2	DE OLIVEIRA, LUIS C	325 PINE ST ELIZABETH, N J 325 PINE ST	07206	2021 U	2025 44700		

ABATEMENT EXEMPTION AUDIT TRAIL FOR THE YEAR ENDING 2022
COUNTY

PAGE 2

TAXING DISTRICT	BLOCK#	LAND DESCRIPTION	CLASS	OWNERS NAME	BANK	* * *	U E Z	E X E M P T I O N S * * *
LOT#	BLDG DESCRIPT		STREET ADDRESS	ZIP	BEG/END YR	BEG/END YR	BEG/END YR	BEG/END YR
QUALIF	ADDITIONAL LOTS		CITY & STATE					
1	30X100		BARBOSA, MARCOS S		2021	2025		
414.A22	2 FAMILY	2	327 PINE ST		U	49500		
	.0689		ELIZABETH, N J	07206				
			327 PINE ST					
1	30X100		DOSSANTOS, LUIZ FERNANDO ROCHA		2021	2025		
414.A24	2 FAMILY	2	333 PINE ST		U	49500		
	.0689		ELIZABETH, N J	07206				
			331-333 PINE ST					
1	30X100		DOS ANJOS, ADVAM ROSA		2021	2025		
414.A25	2 FAMILY	2	335 PINE ST		U	44700		
	.0689		ELIZABETH, N J	07206				
			335 PINE ST					
1	29X100		GOMES, TATIANA		2021	2025		
414.A26	2 FAMILY	2	337 PINE ST		U	44700		
	.0666		ELIZABETH, N J	07206				
			337-339 PINE ST					
1	25X100		AINA, ADEBODUN OLUWASEYI		2022	2026		
554	2 FAMILY	2	230 PORT AVE		U	44400		
	.0574		ELIZABETH, N J	07206				
			230 PORT AVE					
2	28X100		CHAVES, LEONARDO & JANAINA M		2019	2023		
77	2 FAMILY	2	19 BUTLER ST		U	48700		
	.0643		ELIZABETH, N J	07206				
			19 BUTLER ST					
2	41X100		PALACIO-JIMENEZ, JEANETH		2021	2025		
333	2 FAMILY	2	100 FRANKLIN ST		U	46600		
	.0941		ELIZABETH, N J	07206				
			100-102 FRANKLIN ST					
2	34X100		PACHAY, EDGAR A & ADRIANA R ALVAREZ		2021	2025		
335	2 FAMILY	2	104 FRANKLIN ST		U	47000		
	.0781		ELIZABETH, N J	07206				
			104 FRANKLIN ST					
2	25X100		RIVERA, JOSE FLORES, JOSE-CRUZ, MARINA		2023	2027		
377	2 FAMILY	2	113 FRANKLIN ST		U	50200		
	.0574		ELIZABETH, N J	07206				
			113 FRANKLIN ST					
2	25X100		DELAPENHA, NEKEISHA		2022	2026		
400.A	2 FAMILY	2	221 FRANKLIN ST		U	53900		
	.0574		ELIZABETH, N J	07206				
			221 FRANKLIN ST					
2	25X100		COCHRANE, RENEIR		2022	2026		
400.C	2 FAMILY	2	225 FRANKLIN ST		U	55900		
	.0574		ELIZABETH, N J	07206				
			225 FRANKLIN ST					
2	25X100		PAQUE, CLIMACO & NATALIA		2021	2025		
405	2 FAMILY	2	241 FRANKLIN ST		U	46900		
	.0574		ELIZABETH, N J	07201				
			241 FRANKLIN ST					
2	1553 SF		FELICIANO, JR, DENNIS - CORDERO, ANGEL		2019	2023		
483.E6	1 FAM TOWNHOUSE	2	21 HARBOR FRONT TER		U	37300		
	.0357		ELIZABETH, N J	07206				
			21 HARBOR FRONT TERRACE					
2	25X100		MENJIVAR, WILLIAM S & MELISSA Y		2020	2024		
583	2 FAMILY	2	56 GENEVA ST		U	42800		
	.0574		ELIZABETH, N J	07206				
			56 GENEVA ST					

PAGE 3

TAXING DISTRICT				ABATEMENT EXEMPTION AUDIT TRAIL FOR THE YEAR ENDING 2022				COUNTY				PAGE 3	
BLOCK#	LAND DESCRIPTION	CLASS	OWNERS NAME	BANK	*	*	*	U E Z	E X E M P T I O N S *			*	*
LOT#	BLDG DESCRIPT		STREET ADDRESS		BEG/END YR			BEG/END YR	BEG/END YR	BEG/END YR			
QUALIF	ADDITIONAL LOTS		CITY & STATE	ZIP									
2 590	25X100 2 FAMILY .0574	2	FINE, ANGYTTO A - DE SOUZA, CARLA B 74 GENEVA ST ELIZABETH, N J 74 GENEVA ST	07206	2022 U		2026 54100						
2 698	25X100 2 FAMILY .0574	2	FERNANDEZ, JIMMY - RODRIGUEZ, LUZ M 238 MAGNOLIA AVE ELIZABETH, N J 238 MAGNOLIA AVE	07206	2023 U		2027 50700						
2 776.B	25X100 2 FAMILY .0574	2	GANAGONI, SAI KUMAR 146 MARSHALL ST ELIZABETH, N J 146 MARSHALL ST	07206	2019 U		2023 40700						
2 943.A	30X100 2 FAMILY .0689	2	PATINO, SILVIO & LUISA ACOSTA 159 THIRD AVE ELIZABETH, N J 159 THIRD AVE	07206	2021 U		2025 45900						
2 943.C	40X100 2 FAMILY .0918	2	YANG, WENDY XIAOWEN 163-165 THIRD AVE ELIZABETH, N J 163-165 THIRD AVE	07206	2021 U		2025 44400						
2 943.D	30X100 2 FAMILY .0689	2	BLAY, EMMANUEL N 230 S SECOND ST ELIZABETH, N J 230 S SECOND ST	07206	2021 U		2025 45900						
2 943.E	30X100 2 FAMILY .0689	2	AMPOFO, VIVIAN 228 S SECOND ST ELIZABETH, N J 228 S SECOND ST	07206	2022 U		2026 45900						
2 943.F	30X100 2 FAMILY .0689	2	VALDEZ-MATTA, RAFFLIER 224-226 S SECOND ST ELIZABETH, N J 224-226 S SECOND ST	07206	2021 U		2025 45900						
2 943.H	30X100 2 FAMILY .0689	2	CABRERA, LUIS R 220 S SECOND ST ELIZABETH, N J 220 S SECOND ST	07206	2021 U		2025 45900						
2 943.I	30X100 2 FAMILY .0689	2	HERNANDEZ, HAROLD - OLMOS, DIANA R 218 S SECOND ST ELIZABETH, N J 218 S SECOND ST	07206	2021 U		2025 45900						
2 943.J	30X100 2 FAMILY .0689	2	COSTA, CLEITON R 216 S SECOND ST ELIZABETH, N J 216 S SECOND ST	07206	2021 U		2025 45900						
2 943.L	30X100 2 FAMILY .0689	2	ADAMS, CHYTIA S 230 S SECOND ST ELIZABETH, N J 210 S SECOND ST	07206	2021 U		2025 45900						
2 943.M	30X100 2 FAMILY .0689	2	PACIUS, HAROLD - CELIUS, SHERLY 208 S SECOND ST ELIZABETH, N J 208 S SECOND ST	07206	2021 U		2025 45900						
2 943.N	40X100 2 FAMILY .0918	2	CASTRO, ANDREW 162 SECOND AVE ELIZABETH, N J 162-164 SECOND AVE	07206	2022 U		2026 45900						

PAGE 4

TAXING DISTRICT					ABATEMENT EXEMPTION AUDIT TRAIL FOR THE YEAR ENDING 2022					PAGE 4				
BLOCK#	LAND DESCRIPTION	CLASS	OWNERS NAME			*	*	*	U	E	Z	E X E M P T I O N S * * *		
LOT#	BLDG DESCRIPT		STREET ADDRESS		BANK									
QUALIF	ADDITIONAL LOTS		CITY & STATE		ZIP	BEG/END YR			BEG/END YR			BEG/END YR		BEG/END YR
2 943.O	30X100 2 FAMILY .0689	2	DEMERA-ENCARNACIO, ADRIAN C 160 SECOND AVE ELIZABETH, N J 160 SECOND AVE		07206	2022 U		2026 45900						
2 943.P	30X100 2 FAMILY .0689	2	ALEIXO, JOAQUIM & JESSICA 158 SECOND AVE ELIZABETH, N J 158 SECOND AVE		07206	2022 U		2026 45900						
2 943.Q	30X100 2 FAMILY .0689	2	URIBE, VERONICA & YAMILEZ 156 SECOND AVE ELIZABETH, N J 156 SECOND AVE		07206	2022 U		2026 45900						
2 943.S	40X100 2 FAMILY .0918	2	DA SILVA, LUANA 150 SECOND AVE ELIZABETH, N J 150-152 SECOND AVE		07206	2022 U		2026 45900						
2 943.T	30X100 2 FAMILY .0689	2	LAGOS, SANTOS MOLINA 209 BUTLER ST ELIZABETH, N J 209 BUTLER ST		07206	2022 U		2026 54400						
2 943.U	30X100 2 FAMILY .0689	2	BOHSALI, NADIM A 222 S SECOND ST ELIZABETH, N J 211 BUTLER ST		07206	2022 U		2026 45900						
2 943.V	30X100 2 FAMILY .0689	2	ANDRADE,VICTOR - VICENTE,CRISTHIANY 213-215 BUTLER ST ELIZABETH, N J 213-215 BUTLER ST		07206	2022 U		2026 45900						
2 980.A	25X100 2 FAMILY .0574	2	ARAGON, CARMEN JULIA 225 S SECOND ST ELIZABETH, N J 225 S SECOND ST		07206	2022 U		2026 47600						
2 980.B	25X100 2 FAMILY .0574	2	HOWER, STEPHANIE 227 S SECOND ST ELIZABETH, N J 227 S SECOND ST		07206	2022 U		2026 47600						
2 1022	25X100 2 FAMILY .0574	2	LAGUNA, ARIEL A 177 THIRD ST ELIZABETH, N J 177 THIRD ST		07206	2020 U		2024 43500						
3 24.T4	27.75X100 2 FAMILY .0637	2	EDWARD, KERAN EDWIN, K E - BROWN, N 556 BROADWAY ELIZABETH, N J 556 BROADWAY		07206	2023 U		2027 52800						
3 32.B	25X100 2 FAMILY .0574	2	WINSTON, JARED & JESSIE 312 S PARK ST ELIZABETH, N J 312 S PARK ST		07206	2020 U		2024 39300						
3 32.C	25X100 2 FAMILY .0574	2	MARULANDA, EDWARD 310 S PARK ST ELIZABETH, N J 310 S PARK ST		07206	2020 U		2024 39300						
3 32.D	25X100 2 FAMILY .0574	2	VELAZQUEZ, DION A 308 S PARK ST ELIZABETH, N J 308 S PARK ST		07206	2020 U		2024 39300						

PAGE 5

TAXING DISTRICT				ABATEMENT EXEMPTION AUDIT TRAIL FOR THE YEAR ENDING 2022				PAGE 5				
BLOCK#	LAND DESCRIPTION	CLASS	OWNERS NAME	BANK	*	*	*	U E Z	E X E M P T I O N S	*	*	*
LOT#	BLDG DESCRIPT		STREET ADDRESS									
QUALIF	ADDITIONAL LOTS		CITY & STATE	ZIP		BEG/END YR		BEG/END YR	BEG/END YR		BEG/END YR	
3 55	30X100	2	BUBB, RAN 523 BROADWAY ELIZABETH, N J 523 BROADWAY	07206		2021 U		2025 43400				
	.0689											
3 56	30X100 2 FAMILY	2	MATEO, MINOSKA 525 BROADWAY ELIZABETH, N J 525 BROADWAY	07206		2021 U		2025 43600				
	.0689											
3 58	30X100 2 FAM	2	EDWARD, KERAN & MINELVA - FELIX, M 531 BROADWAY ELIZABETH, N J 531 BROADWAY	07206		2021 U		2025 43900				
	.0689											
3 59	4,463 SF(IRR) 2 FAMILY	2	MARQUES-PINTO, NELSON & DASILVA, I 533 BROADWAY ELIZABETH, N J 533 BROADWAY	07206		2021 U		2025 39500				
	.0000											
3 132.A	25X100 2 FAMILY	2	HOWER, JR, JOHN PABLO 323 COURT ST ELIZABETH, N J 323 COURT ST	07206		2022 U		2026 43200				
	.0574											
3 132.B	25X100 2 FAMILY	2	ALAM, MAFUZ 325 COURT ST ELIZABETH, N J 325 COURT ST	07206		2022 U		2026 43200				
	.0574											
3 309.B	25X100XIRR 2 FAMILY	2	HARRIS, JAMES HERBERT 446 E JERSEY ST ELIZABETH, N J 446 E JERSEY ST	07206		2020 U		2024 39100				
	.0000											
3 311	25X100 2 FAMILY	2	JARAMILLO, NELO - CRESPO, STALIN M 450 E JERSEY ST ELIZABETH, N J 450 E JERSEY ST	07206		2019 U		2023 35800				
	.0574											
3 447.A	25X100 2 FAMILY	2	ANDREWS, MAXINE 531 FRANKLIN ST ELIZABETH, N J 531 FRANKLIN ST	07206		2022 U		2026 49700				
	.0574											
3 496.A	25X100 2 FAMILY	2	PLACENCIA, CHRISTIAN 437 FULTON ST ELIZABETH, N J 437 FULTON ST	07206		2021 U		2025 43800				
	.0574											
3 630	25X100 2 FAMILY	2	MARTINEZ, CARLOS R-CASTILLO, JONATHAN 512 LIVINGSTON ST ELIZABETH, N J 512 LIVINGSTON ST	07206		2023 U		2027 47500				
	.0574											
3 664.A	50X75 2 FAMILY	2	SUSANA, ANA - ULLOA, JENNIFER-JOANNA 401-403 LIVINGSTON ST ELIZABETH, N J 401-403 LIVINGSTON ST	07201		2023 U		2027 45000				
	.0861											
3 664.B	25X100 2 FAMILY	2	ORTIZ, JASON V 405 LIVINGSTON ST ELIZABETH, N J 405 LIVINGSTON ST	07206		2022 U		2026 43800				
	.0574											
3 664.C	25X100 2 FAMILY	2	LOPEZ, OMAR & MUNOZ-PAREDES, ADRIANA 407 LIVINGSTON ST ELIZABETH, N J 407 LIVINGSTON ST	07206		2022 U		2026 43800				
	.0574											

PAGE 6

TAXING DISTRICT				ABATEMENT EXEMPTION AUDIT TRAIL FOR THE YEAR ENDING 2022				COUNTY		PAGE 6	
BLOCK#	LAND DESCRIPTION	CLASS	OWNERS NAME	BANK	*	*	*	U E Z	E X E M P T I O N S * * *		
LOT#	BLDG DESCRIPT		STREET ADDRESS		BEG/END YR			BEG/END YR	BEG/END YR	BEG/END YR	
QUALIF	ADDITIONAL LOTS		CITY & STATE	ZIP							
3 672	25X100 2 FAMILY .0574	2	NERIVERA, JESUS - 419 LIVINGSTON ST ELIZABETH, N J 419 LIVINGSTON ST	NERIVERA, SYLVIA 07206	2020 U			2024 40500			
3 828	25X75 2 FAMILY .0430	2	SOLOMON, SAMMARLEY-ELLAINDIRA 87 SIXTH ST ELIZABETH, N J 87 SIXTH ST	AMEERA 07206	2022 U			2026 39800			
3 939	37.5X100 2 FAMILY .0861	2	SANTELIZ, BLANCA - 546 S PARK ST ELIZABETH, N J 546 S PARK ST	VASQUEZ, MARION 07206	2020 U			2024 44400			
3 954	25X100 2 FAMILY .0574	2	DIAS, ANELO B & JANINE P 325 S PARK ST ELIZABETH, N J 325 S PARK ST	ASCENCAO 07206	2019 U			2023 37100			
3 955	25X100 2 FAMILY .0574	2	SCOTT, FRITZ 327 S PARK ST ELIZABETH, N J 327 S PARK ST		2019 U			2023 37100			
4 272.B	40X100 2 FAMILY .0918	2	SALAS, ALVARO J & JAHAIRA M 640 BRITTON ST ELIZABETH, N J 640 BRITTON ST	ROJAS 07202	2019 U			2023 49700			
4 339	40X100 2 FAMILY .0918	2	CORTESAO, AUGUSTO 623 CHETWOOD ST ELIZABETH, N J 623 CHETWOOD ST		2023 U			2027 48200			
4 670	50X100 2 FAMILY .1148	2	DA SILVA, ANESIO LOPES 560 GRIER AVE ELIZABETH, N J 560-562 GRIER AVE		2019 U			2023 43200			
4 841	18 80X83 20 X IRR 2 FAMILY .0000	2	GIL, KARINA GIL, JOSE - 447 EDGAR RD ELIZABETH, N J 447 EDGAR RD	DE GIL, MARTA 07202	2019 U			2023 40300			
4 844	25X134 X IRR 2 FAMILY .0000	2	ORTIZ, JUAN - VALENCIA-RIOS, DIANA 456 LIDGERWOOD AVE ELIZABETH, N J 456 LIDGERWOOD AVE		2021 U			2025 49900			
4 895.A	40X200 2 FAMILY .1837	2	SOARES, CARLOS A & VERA R 1121 KIPLING RD ELIZABETH, N J 544-546 MAPLE AVE		1999 U			1999 52600 *EXPIRED*			
4 1199	34.25X200 2 FAMILY .1573	2	FRAZIER, MARK-LISET & CASTILO, CARMEN 827 MYRTLE ST ELIZABETH, N J 823-825 MYRTLE ST		2022 U			2026 49300			
4 1237	43.50X136.22 X IRR 2 FAMILY .0000	2	ROMERO, ROY LOPEZ & AYUTH 749 OLD RD ELIZABETH, N J 749-751 OLD RD		2019 U			2023 46400			
5 2	25X82 2 FAMILY .0471	2	AGUILAR, JOSE N 14 ATLANTIC ST ELIZABETH, N J 14 ATLANTIC ST		2020 U			2024 34200			

PAGE 7

TAXING DISTRICT						ADDITIONAL EXEMPTION AUDIT TRAIL FOR THE YEAR ENDING 2022		COUNTY		PAGE 7	
BLOCK#	LAND DESCRIPTION	CLASS	OWNERS NAME	STREET ADDRESS	BANK	*	*	*	U E Z	E X E M P T I O N S * * *	
LOT#	BLDG DESCRIPT		CITY & STATE		ZIP	BEG/END	YR		BEG/END YR	BEG/END YR	BEG/END YR
QUALIF	ADDITIONAL LOTS										
5	37.5X82		GRAJALES, DANY -	URREGO, ALEXANDRA		2019	2023				
14	2 FAMILY	2	42 ATLANTIC ST			U	40400				
	.0706		ELIZABETH, N J		07201						
			42-44 ATLANTIC ST								
5	37.5X82		PROSPER, NELSON E -	PROSPER, JOYCE		2019	2023				
15	2 FAMILY	2	46 ATLANTIC ST			U	40300				
	.0706		ELIZABETH, N J		07206						
			46 ATLANTIC ST								
5	25X83.50		PADRON, LUIS M			2022	2026				
48	2 FAMILY	2	25 ATLANTIC ST			U	48300				
	.0479		ELIZABETH, N J		07206						
			25 ATLANTIC ST								
5	25X100		GUERRERO, CYNTHIA			2021	2025				
133.A	2 FAMILY	2	40 LT GLENN ZAMORSKI DR			U	42500				
	.0574		ELIZABETH, N J		07202						
			40 LT GLENN ZAMORSKI DR								
5	25X100		CRUZ, ALFONSO D & CLAUDIA F	MARTE		2021	2025				
133.B	2 FAMILY	2	42 LT GLENN ZAMORSKI DR			U	42500				
	.0574		ELIZABETH, N J		07206						
			42 LT GLENN ZAMORSKI DR								
5	25X100		TERAN, SHANTAL-TERAN, MARIA & WILLIAM			2023	2027				
177	2 FAMILY	2	64 DELAWARE ST			U	53300				
	.0574		ELIZABETH, N J		07202						
			64 DELAWARE ST								
5	25X100		SANTOS, UADLA VIEIRA			2023	2027				
178	2 FAMILY	2	66 DELAWARE ST			U	52000				
	.0574		ELIZABETH, N J		07206						
			66 DELAWARE ST								
5	25X100		DAVILA, JOHN & INGER			2020	2024				
403.A	2 FAMILY	2	68 ERIE ST			U	45000				
	.0574		ELIZABETH, N J		07206						
			68 ERIE ST								
5	25X100		MOJICA, A SANCHEZ, J - SANCHEZ, J A			2021	2025				
416.A	2 FAMILY	2	226 ERIE ST			U	44500				
	.0574		ELIZABETH, N J		07202						
			226 ERIE ST								
5	25X100		MERINO, SIMITRIO, MARIA & ANTONIO			2020	2024				
417	2 FAMILY	2	230 ERIE ST			U	46500				
	.0574		ELIZABETH, N J		07202						
			230 ERIE ST								
5	50X100		SCULLARI, RAQUEL			2023	2027				
441	2 FAMILY	2	219-221 ERIE ST			U	58200				
	.1148		ELIZABETH, N J		07206						
			219-221 ERIE ST								
5	40X100		DIAZ, OYUKI - DIAZ, TOMASA			2021	2025				
666.A	2 FAMILY	2	526 FOURTH AVE			U	46100				
	.0918		ELIZABETH, N J		07202						
			524-526 FOURTH AVE								
5	37.5X100		DE LOS SANTOS, WILME			2020	2024				
739	2 FAMILY	2	444 FRANKLIN ST			U	40400				
	.0861		ELIZABETH, N J		07202						
			442-444 FRANKLIN ST								
5	25X100		SARILUS, A & R BIEN-AIME, S-JULIEN, A			2022	2026				
774	2 FAMILY	2	318 FULTON ST			U	55600				
	.0574		ELIZABETH, N J		07206						
			318 FULTON ST								

ABATEMENT EXEMPTION AUDIT TRAIL FOR THE YEAR ENDING 2022
COUNTY

PAGE 8

TAXING DISTRICT	BLOCK#	LAND DESCRIPTION	CLASS	OWNERS NAME	BANK	* * *	U E Z	E X E M P T I O N S * * *
LOT#	QUALIF	BLDG DESCRIPT		STREET ADDRESS	ZIP	BEG/END YR	BEG/END YR	BEG/END YR
ADDITIONAL LOTS		CITY & STATE						
5	783	25X100 2 FAMILY	2	GOMEZ, DELIA N - BARCOS, JULIO E 338 FULTON ST ELIZABETH, N J	07206	2021 U	2025 46500	
.0574				338 FULTON ST				
5	901	35.30X100 2 FAMILY	2	EHIJATOR, E & ARUMENI-JOHNSON, OMON 320 MARSHALL ST ELIZABETH, N J	07206	2020 U	2024 47800	
.0810				318-320 MARSHALL ST				
5	907	25X100 2 FAMILY	2	LOPEZ, OSWALDO & ELVIA VILLACIS 338 MARSHALL ST ELIZABETH, N J	07206	2019 U	2023 36800	
.0574				338 MARSHALL ST				
5	975	25X100 2 FAMILY	2	TURCIOS, PEDRO J - PEREZ, JOSE F 323 MARSHALL ST ELIZABETH, N J	07206	2022 U	2026 46600	
.0574				323 MARSHALL ST				
5	1067	25X100 2 FAMILY	2	FERRAIOLI, MICHAEL 408 NILES ST ELIZABETH, N J	07202	2022 U	2026 45600	
.0574				408 NILES ST				
5	1108.A	26X102 IRR 2 FAMILY	2	LUIS, DAISY NUNES-GONCALVES, TIAGO 20 RANKIN ST ELIZABETH, N J	07206	2022 U	2026 41500	
.0000				20 RANKIN ST				
5	1108.B	25X105 IRR 2 FAMILY	2	FRIAS, CHANDY 22 RANKIN ST ELIZABETH, N J	07206	2022 U	2026 41500	
.0000				22 RANKIN ST				
5	1130.A	25X100 2 FAMILY	2	HIRALDO, ADRIANO CID - URENA, LUIS 228 RANKIN ST ELIZABETH, N J	07206	2021 U	2025 45700	
.0574				228 RANKIN ST				
5	1130.B	25X100 2 FAMILY	2	MACHADO, WILLIAMS D 230 RANKIN ST ELIZABETH, N J	07206	2021 U	2025 45700	
.0574				230 RANKIN ST				
5	1171	25X100 2 FAMILY	2	GONZALEZ, FABIAN A & DANA 12 S FIFTH ST ELIZABETH, N J	07206	2019 U	2023 45100	
.0574				12 S FIFTH ST				
5	1254	37.50X100 2 FAMILY	2	BENITEZ, GERSON - DE TURCIOS, ZULMA 515-517 S FIFTH ST ELIZABETH, N J	07202	2020 U	2024 45800	
.0861				515-517 S FIFTH ST				
6	217.D	55X100 2 FAMILY	2	HORNUNG, ESTEFANO R 450 CLARKSON AVE ELIZABETH, N J	07202	2020 U	2024 42500	
.1263				448-450 CLARKSON AVE				
6	740	40X113.95X132.30 2 FAMILY	2	ESCOBAR, HERNANDO 516-518 NEW YORK AVE ELIZABETH, N J	07202	2022 U	2026 56100	
.0000				516-518 NEW YORK AVE				
6	747	32X110 2 FAMILY	2	HINCAPIE, GUILLERMO - GONZALEZ, LUZ 435 NEW YORK AVE ELIZABETH, N J	07202	2020 U	2024 47900	
.0808				435 NEW YORK AVE				

ABATEMENT EXEMPTION AUDIT TRAIL FOR THE YEAR ENDING 2022
COUNTY

PAGE 9

TAXING DISTRICT	BLOCK# LOT# QUALIF	LAND DESCRIPTION BLDG DESCRIPT ADDITIONAL LOTS	CLASS	OWNERS NAME STREET ADDRESS CITY & STATE	BANK ZIP	* BEG/END YR	* 2026	* 2027	U E Z BEG/END YR	E X E M P T I O N S * BEG/END YR	* 2025	* 2026	* 2027
	6 789	50X135XIRR 2 FAMILY .0000	2	PACHAY, F S PACHAY, F E - 641 NORWOOD TER ELIZABETH, N J 641-643 NORWOOD TER	07202	2022 U	2026 54200						
	6 814.A	31X104 IRR 2 FAMILY .0000	2	TAMAYO, PAOLA A - TAMAYO, ERIKA P 722 PEARL ST ELIZABETH, N J 722 PEARL ST	07202	2023 U	2027 58000						
	6 1160.A	30X139XIRR 2 FAMILY .0000	2	GONZALEZ, KENNETH 638 SOUTH ST ELIZABETH, N J 638 SOUTH ST	07202	2023 U	2027 53000						
	6 1160.B	30X139XIRR 2 FAMILY .0000	2	ERAZO, YULY A GUEVARA 640 SOUTH ST ELIZABETH, N J 640 SOUTH ST	07202	2023 U	2027 59300						
	6 1182	25X100 2 FAMILY .0574	2	ROMO, SHARON - CASTANEDA, ISABEL 918 SOUTH ST ELIZABETH, N J 918 SOUTH ST	07202	2021 U	2022 47600 *EXPIRED*						
	6 1482	25X100 2 FAMILY .0574	2	OKUSANYA, OLUSAY 132 WASHINGTON AVE ELIZABETH, N J 132 WASHINGTON AVE	07202	2021 U	2025 49100						
	6 1499.A	25.08XIRR 2 FAMILY .0000	2	SZCZEPANSKY, PABLO & FABIOLA A 328 WASHINGTON AVE ELIZABETH, N J 328 WASHINGTON AVE	07202	2022 U	2026 51200						
	6 1499.B	25.08XIRR 2 FAMILY .0000	2	JIMENEZ, JOSE - MARTINEZ, ADALBERTO 330 WASHINGTON AVE ELIZABETH, N J 330 WASHINGTON AVE	07202	2021 U	2025 51200						
	6 1499.C	27.34XIRR 2 FAMILY .0000	2	GONZALEZ, YASMIN-CARRETERO, ESPERANZA 332 WASHINGTON AVE ELIZABETH, N J 332 WASHINGTON AVE	07201	2022 U	2026 51200						
	6 1536.A	30.5X93XIRR 2 FAMILY .0000	2	SANCHEZ, MARIA V 139 WASHINGTON AVE ELIZABETH, N J 139 WASHINGTON AVE	07202	2021 U	2025 50700						
	6 1536.B	30.5X93XIRR 2 FAMILY .0000	2	VARGAS, WILLIAM F 141 WASHINGTON AVE ELIZABETH, N J 141 WASHINGTON AVE	07202	2022 U	2026 52900						
	6 1558.A	41X100 2 FAMILY .0941	2	LUIS, DAVID OLIVEIRA 341 WASHINGTON AVE ELIZABETH, N J 341-343 WASHINGTON AVE	07202	2022 U	2026 47500						
	6 1558.B	32X100 2 FAMILY .0735	2	LUIS, JUSTIN OLIVEIRA 345 WASHINGTON AVE ELIZABETH, N J 345 WASHINGTON AVE	07202	2022 U	2026 49900						
	7 44.A	25X100 2 FAMILY .0574	2	DERAS, JOSE E CASTANEDA 25 AMITY ST ELIZABETH, N J 25 AMITY ST	07202	2021 U	2025 46000						

ABATEMENT EXEMPTION AUDIT TRAIL FOR THE YEAR ENDING 2022
COUNTY

PAGE 10

TAXING DISTRICT				PROPERTY LOCATION				COUNTY		PAGE 10	
BLOCK#	LAND DESCRIPTION	CLASS	OWNERS NAME	STREET ADDRESS	BANK	* * *	U E Z	E X E M P T I O N S	* * *		
LOT#	BLDG DESCRIPT		CITY & STATE		ZIP	BEG/END YR	BEG/END YR	BEG/END YR	BEG/END YR		
QUALIF	ADDITIONAL LOTS										
7	25X100	2	GIL, JODY X	27 AMITY ST		2021	2025				
44.B	2 FAMILY		ELIZABETH, N J	27 AMITY ST	07202	U	46000				
	.0574										
7	36X100	2	ABELLARD, NATASHA SARA	700 COURT ST		2023	2027				
141.A	2 FAMILY		ELIZABETH, N J	700 COURT ST	07201	U	51900				
	.0826										
7	32X100	2	VIANNA, VITOR DE OLIVEIRA	702-704 COURT ST		2023	2027				
141.B	2 FAMILY		ELIZABETH, N J	702-704 COURT ST	07201	U	51300				
	.0735										
7	25X100	2	INOA, MARIO	621 FRANKLIN ST		2022	2026				
480.A	2 FAMILY		ELIZABETH, N J	621 FRANKLIN ST	07206	U	44400				
	.0574										
7	25X100	2	HERRERA, LUIS & ANA VIDAL	623 FRANKLIN ST		2022	2026				
480.B	2 FAMILY		ELIZABETH, N J	623 FRANKLIN ST	07206	U	44400				
	.0574										
7	37.50X100	2	ROBERTSON, NIGEL	638 FULTON ST		2020	2024				
549	2 FAMILY		ELIZABETH, N J	636-638 FULTON ST	07201	U	40400				
	.0861										
7	25X170 X IRR	2	DOMINGUEZ, MARTIN-DOMINGUEZ, MISAEAL	166 JACQUES ST		2021	2025				
596	2 FAMILY		ELIZABETH, N J	166 JACQUES ST	07201	U	43500				
	.0000										
7	25X125	2	MAYS, SIMONE	848 LAFAYETTE ST		2020	2024				
671	2 FAMILY		ELIZABETH, N J	848 LAFAYETTE ST	07201	U	45900				
	.0717										
7	25.4X100	2	QUISPE, ISRAEL J	806 LIVINGSTON ST		2021	2025				
726.A	2 FAMILY		ELIZABETH, N J	806 LIVINGSTON ST	07201	U	44600				
	.0583										
7	26.4X100	2	MURRAY, COURTNEY - SUMMER, STANLEY	808 LIVINGSTON ST		2021	2025				
726.B	2 FAMILY		ELIZABETH, N J	808 LIVINGSTON ST	07201	U	44600				
	.0606										
7	25X100	2	BACA, MARIO SANCHEZ	629 MARSHALL ST		2021	2025				
850	2 FAMILY		ELIZABETH, N J	629 MARSHALL ST	07206	U	45400				
	.0574										
7	25X100	2	MUNOZ, ALMA I	209 NILES ST		2021	2025				
944.A	2 FAMILY		ELIZABETH, N J	209 NILES ST	07208	U	41700				
	.0574										
7	25X104	2	VASQUEZ, KEVIN	230 PALMER ST		2022	2026				
987.A	2 FAMILY		ELIZABETH, N J	230 PALMER ST	07202	U	51200				
	.0597										
7	25X104	2	VASQUEZ, KERWIN	232 PALMER ST		2022	2026				
987.B	2 FAMILY		ELIZABETH, N J	232 PALMER ST	07202	U	51200				
	.0597										

ABATEMENT EXEMPTION AUDIT TRAIL FOR THE YEAR ENDING 2022
COUNTY

PAGE 11

TAXING DISTRICT			OWNERS NAME			* * *			U E Z	E X E M P T I O N S * * *		
BLOCK# LOT# QUALIF	LAND DESCRIPTION BLDG DESCRIPT ADDITIONAL LOTS	CLASS	STREET ADDRESS CITY & STATE	BANK ZIP		BEG/END YR			BEG/END YR	BEG/END YR		BEG/END YR
7 987.C	25X104 2 FAMILY .0597	2	WYLLIE, SHERVAN C 234 PALMER ST ELIZABETH, N J 234 PALMER ST	07202		2022 U	2026 53000					
7 991	25X100 2 FAMILY .0574	2	TERRY, ANDREEM - TERRY, ANDRILL 316 PALMER ST ELIZABETH, N J 316 PALMER ST	07202		2019 U	2023 46200					
7 1034	25X125.26 2 FAMILY .0719	2	LOPEZ, JAVIER & EVELYN - RIVERA, L 822 REBECCA PL ELIZABETH, N J 822 REBECCA PL	07201		2021 U	2025 44900					
7 1094	25X125 2 FAMILY .0717	2	ROBINSON-REYES, JHOVANNY I 155 REID ST ELIZABETH, N J 155 REID ST	07201		2020 U	2024 47400					
7 1205	25X125 2 FAMILY .0717	2	RAMIREZ, ANDRES Y DIAZ 117 SMITH ST ELIZABETH, N J 117 SMITH ST	07201		2020 U	2024 40100					
7 1213	25X125 2 FAMILY .0717	2	SANAY, ORLANDO 137 SMITH ST ELIZABETH, N J 137 SMITH ST	07201		2020 U	2024 39000					
7 1228.A	30X100 2 FAMILY .0689	2	APONTE, ADRIANA C 600 S PARK ST ELIZABETH, N J 600-602 S PARK ST	07206		2022 U	2026 53700					
7 1247.A	25X100 2 FAMILY .0574	2	LLANOS, JORGE 704 S PARK ST ELIZABETH, N J 704 S PARK ST	07201		2021 U	2025 42100					
7 1247.B	25X100 2 FAMILY .0574	2	GARAY-MERA, MARIUXI & NELSON URGILES 706 S PARK ST ELIZABETH, N J 706 S PARK ST	07206		2021 U	2025 42100					
7 1297	50X90 2 FAMILY .1033	2	GONZALEZ, KENNY 545 THIRD AVE ELIZABETH, N J 543-545 THIRD AVE	07201		2020 U	2024 46700					
8 139	25X115 2 FAMILY .0660	2	DOS SANTOS, ANTONIO C 932 ANNA ST ELIZABETH, N J 932 ANNA ST	07201		2019 U	2023 37800					
8 163.A	25X100 2 FAMILY .0574	2	DE LA ROSA, GABRIEL E GONZALEZ 813 ANNA ST ELIZABETH, N J 813 ANNA ST	07201		2020 U	2024 42500					
8 163.B	25X100 2 FAMILY .0574	2	MERCHAN, L & VICUNA, L & MERCHAN, N 815 ANNA ST ELIZABETH, N J 815 ANNA ST	07201		2021 U	2025 42500					
8 163.C	25X100 2 FAMILY .0574	2	SOLANO, ALBERTO E SARANGO 817 ANNA ST ELIZABETH, N J 817 ANNA ST	07201		2021 U	2025 42500					

PAGE 12

TAXING DISTRICT				ABATEMENT EXEMPTION AUDIT TRAIL FOR THE YEAR ENDING 2022				COUNTY				PAGE 12			
BLOCK#	LAND DESCRIPTION	CLASS	OWNERS NAME	* * *	U E Z	E X E M P T I O N S	* * *								
LOT#	BLDG DESCRIPT		STREET ADDRESS	BANK											
QUALIF	ADDITIONAL LOTS		CITY & STATE	ZIP	BEG/END YR	BEG/END YR	BEG/END YR								
8 181	25X100 2 FAMILY .0574	2	DE OLIVEIRA, MARCOS FELIPE R 903 ANNA ST ELIZABETH, N J 903 ANNA ST		2023 U	2027 52500									
8 188	25X100 2 FAMILY .0574	2	ESQUIVIAS, ERIKA O 919 ANNA ST ELIZABETH, N J 919 ANNA ST		2022 U	2026 47500									
8 189.A	25X100 2 FAMILY .0574	2	VELEZ, JUAN ANTONIO 921 ANNA ST ELIZABETH, N J 921 ANNA ST		2020 U	2024 42200									
8 189.B	25X100 2 FAMILY .0574	2	BARRAGAN, GRACE V & ANGAMARCA, LUIS 923 ANNA ST ELIZABETH, N J 923 ANNA ST		2020 U	2024 42200									
8 211	25X100 2 FAMILY .0574	2	BONILLA, ADA - CRUZ-BAIRES, SALVADOR 1021 ANNA ST ELIZABETH, N J 1021 ANNA ST		2019 U	2023 37200									
8 292.A	25X114 2 FAMILY .0654	2	BARBOSA, ALYSSON - SANTOS, LUDMILLA 1036 BOND ST ELIZABETH, N J 1036 BOND ST		2020 U	2024 46600									
8 292.B	25X115 2 FAMILY .0660	2	CISNEROS, W R - CISNEROS-ORDONEZ, A 1038 BOND ST ELIZABETH, N J 1038 BOND ST		2020 U	2024 46600									
8 295	25X115 2 FAMILY .0660	2	POLANCO, RAMON S PAULINO 1042 BOND ST ELIZABETH, N J 1042 BOND ST		2020 U	2024 39000									
8 348.A	25X115 2 FAMILY .0660	2	ORTEGA, TERESA, ISSAC J & JULIO C 937 BOND ST ELIZABETH, N J 937 BOND ST		2021 U	2025 48400									
8 360	25X115 2 FAMILY .0660	2	JIMENEZ, JOSE L 1027 BOND ST ELIZABETH, N J 1027 BOND ST		2020 U	2024 40100									
8 374	50X86 2 FAMILY .0987	2	WORRELL, AVERY - PATTON, SAMANTHA 201 CATHERINE ST ELIZABETH, N J 201-203 CATHERINE ST		2019 U	2023 36100									
8 496	30X100 2 FAMILY .0689	2	RAHMAN, MOHAMMED-KHONDAKER, IMTIAZ 1019 E GRAND ST ELIZABETH, N J 1019 E GRAND ST		2023 U	2025 44000									
8 661.A	25X100 2 FAMILY .0574	2	DE MELO, EDIMAR A 1026 FANNY ST ELIZABETH, N J 1026 FANNY ST		2021 U	2025 47000									
8 714.A	25X100 2 FAMILY .0574	2	GRODSKAYA, POLINA R 942 FLORA ST ELIZABETH, N J 942 FLORA ST		2020 U	2024 46000									

PAGE 13

BLOCK# LOT# QUALIF	LAND DESCRIPTION BLDG DESCRIPT ADDITIONAL LOTS	CLASS	OWNERS NAME STREET ADDRESS CITY & STATE	BANK ZIP	* BEG/END YR	* 2024	U E Z BEG/END YR	E X E M P T I O N S * BEG/END YR	* BEG/END YR	* 2024
8 714.B	25X100 2 FAMILY .0574	2	GAROFALO, HERMES 944 FLORA ST ELIZABETH, N J 944 FLORA ST	07201	2020 U	2024 46000				
8 716.A	25X100 2 FAMILY .0574	2	MARTINEZ, JUAN A - MONTEZA, YVONNE 946 FLORA ST ELIZABETH, N J 946 FLORA ST	07206	2022 U	2026 43300				
8 716.B	25X100 2 FAMILY .0574	2	BARRIO-SEPULVEDA, RICHA - BARBARA 948 FLORA ST ELIZABETH, N J 948 FLORA ST	07201	2022 U	2026 43300				
8 756.A	25X100 2 FAMILY .0574	2	SIVERIO, LIDIEL & VANIA-OLIVEIRA, A 921 FLORA ST ELIZABETH, N J 921 FLORA ST	07206	2020 U	2024 44500				
8 1247	25X113 2 FAMILY .0649	2	MAJANO, IVAN A 1033 MAGNOLIA AVE ELIZABETH, N J 1033 MAGNOLIA AVE	07201	2019 U	2023 37300				
8 1248.A	25X114 2 FAMILY .0654	2	DUKA, ALMA, ADZI & BEJTULE 1035 MAGNOLIA AVENUE ELIZABETH, N J 1035 MAGNOLIA AVENUE	07201	2021 U	2025 36900				
8 1248.B	25X114 2 FAMILY .0654	2	HAQUE,MOSTAFA & GULSHAN - HOSSEIN,K 1037 MAGNOLIA AVENUE ELIZABETH, N J 1037 MAGNOLIA AVENUE	07201	2022 U	2026 47500				
8 1384	25X120 2 FAMILY .0689	2	WALTER, JOHNNATHAN 213 OAK ST ELIZABETH, N J 213 OAK ST	07201	2021 U	2025 39400				
8 1409	25X100 2 FAMILY .0574	2	COSTA, LUCIANO C & AMANDA B CAMARGO 908 OLIVE ST ELIZABETH, N J 908 OLIVE ST	07201	2021 U	2025 44700				
8 1424	25X100 2 FAMILY .0574	2	INGA-GUALLPA, SONIA & WILSON PEREZ 942 OLIVE ST ELIZABETH, N J 942 OLIVE ST	07201	2020 U	2024 42600				
8 1457.A	25X100 2 FAMILY .0574	2	QAZI, MUNAWER & HINA 937 OLIVE ST ELIZABETH, N J 937 OLIVE ST	07202	2019 U	2023 37600				
8 1457.B	25X100 2 FAMILY .0574	2	QAZI, HASEEB 939 OLIVE ST ELIZABETH, N J 939 OLIVE ST	07202	2020 U	2024 37600				
8 1482.A	26.42X81.50 2 FAMILY .0494	2	RUIZ, MARIA NICOLE 172 REID ST ELIZABETH, N J 172 REID ST	07206	2022 U	2026 35100				
8 1853	25.05X100 2 FAMILY .0575	2	PARKINSON, MARTIKA & AKEEM 1035 WILLIAM ST ELIZABETH, N J 1035 WILLIAM ST	07201	2020 U	2024 41500				

PAGE 14

TAXING DISTRICT				ABATEMENT EXEMPTION ADJUSTMENT TRAIL FOR THE YEAR ENDING 2022				COUNTY		PAGE 14	
BLOCK#	LAND DESCRIPTION	CLASS	OWNERS NAME	BANK	*	*	*	U E Z	E X E M P T I O N S * * *		
LOT#	BLDG DESCRIPT		STREET ADDRESS		BEG/END YR			BEG/END YR	BEG/END YR	BEG/END YR	
QUALIF	ADDITIONAL LOTS		CITY & STATE	ZIP							
9 41	27.17X99.35 2 FAMILY .0620	2	OSPINA, JOHN & PATRICIA - NICOLE 1020 BOUDINOT PL ELIZABETH, N J 1020 BOUDINOT PL	07201	2021 U		2025 45200				
9 197	25X100 2 FAMILY .0574	2	GUAMAN, JAIME I C - PAUCAR, GISENIA 214 CENTRE ST ELIZABETH, N J 214 CENTRE ST	07201	2020 U		2024 40900				
9 230	33.46X110.86R IRR 2 FAMILY .0000	2	OJEDA, KLEVER 312 CHRISTINE ST ELIZABETH, N J 312 CHRISTINE ST	07202	2020 U		2024 47400				
9 333	25X100 2 FAMILY .0574	2	MUNOZ, OMAR 1030 E GRAND ST ELIZABETH, N J 1050 E GRAND ST	07201	2022 U		2026 48100				
9 828	25X100 2 FAMILY .0574	2	CARBAJAL, EDWIN A 211 JOHN ST ELIZABETH, N J 211 JOHN ST	07201	2023 U		2027 47200				
9 915	30X129 2 FAMILY .0888	2	SERNA, JOSE F C - TORRES, CAMILO I 1018 LAFAYETTE ST ELIZABETH, N J 1018 LAFAYETTE ST	07201	2021 U		2025 43300				
9 1102.B	30X100 2 FAMILY .0689	2	LEMA, GALO I MARTINEZ & JHOSELYN P 203 JOHN ST ELIZABETH, N J 203-205 JOHN ST	07202	2022 U		2026 58500				
9 1102.C	30X100 2 FAMILY .0689	2	MORERA, JAIRO H 207 JOHN ST ELIZABETH, N J 207 JOHN ST	07202	2023 U		2027 53500				
9 1102.D	30X100 2 FAMILY .0689	2	MUNOZ, ROSA & DIANA 209 JOHN ST ELIZABETH, N J 209 JOHN ST	07202	2023 U		2027 52700				
9 1159	25X100 2 FAMILY .0574	2	RAMOS, RUBI A - GREGORIO, YDALIA LA 225 SOUTH ST ELIZABETH, N J 225 SOUTH ST	07202	2021 U		2025 48700				
9 1218	25X100 2 FAMILY .0574	2	VALENCIA-CHAVEZ, DOUGLAS A & MARIA 314 S SEVENTH ST ELIZABETH, N J 314 S SEVENTH ST	07202	2020 U		2024 42000				
9 1226	40X195.38 X IRR 2 FAMILY .0000	2	AGUILAR, RAMON - AGUILAR, LILIA R 406-408 S SEVENTH ST ELIZABETH, N J 406-408 S SEVENTH ST	07202	2020 U		2024 42300				
9 1406	25X104 2 FAMILY .0597	2	ALMANZAR, STEPHANIE & DOMINGUEZ, KELVIN 960 WILLIAM ST ELIZABETH, N J 960 WILLIAM ST	07201	2019 U		2023 39700				
9 1420	19X100 2 FAMILY .0436	2	SYKES, SEAN V 1034 WILLIAM ST ELIZABETH, N J 1034 WILLIAM ST	07201	2022 U		2026 40700				

PAGE 15

TAXING DISTRICT				ABATEMENT EXEMPTION AUDIT TRAIL FOR THE YEAR ENDING 2022				PAGE 15			
BLOCK#	LAND DESCRIPTION	CLASS	OWNERS NAME	BANK	*	*	*	U E Z	E X E M P T I O N S * * *		
LOT#	BLDG DESCRIPT		STREET ADDRESS		BEG/END YR			BEG/END YR	BEG/END YR	BEG/END YR	
QUALIF	ADDITIONAL LOTS		CITY & STATE	ZIP							
10 730.B	51X100 1 FAMILY	2	ROCHA-BAQUERO, FREDY 29-31 GALLOPING HILL RD ELIZABETH, N J	07202	2019 U		2023 41700				
	.1171		29-31 GALLOPINGHILL RD								
10 1069	50X190 2 FAMILY	2	LOPEZ, ROSA N 844 JERSEY AVE ELIZABETH, N J	07207	2022 U		2026 46500				
	.2181		844-846 JERSEY AVE								
10 1512	45X125 1 FAMILY	2	PENA, ORLANDO - DOMINGUEZ, CELIA B 145 MORRISTOWN RD ELIZABETH, N J	07208	2020 U		2024 45600				
	.1291		145-147 MORRISTOWN RD								
11 361	28X100 2 FAMILY	2	DE BALLESTEROS, LUZ M TELLO 1352-1354 FREMONT PL ELIZABETH, N J	07208	2023 U		2027 54500				
	.0643		1352-1354 FREMONT PL								
11 550	40X122.05 2 FAMILY	2	CAZHO, JOSE C - PARRA, LAURA E F 916 KILSYTH RD ELIZABETH, N J	07208	2019 U		2023 45100				
	.1121		916-918 KILSYTH RD								
11 639	57.34X124 2 FAMILY	2	DEMARCO, EUGENE 1374 LOWER RD ELIZABETH, N J	07208	2021 U		2025 47600				
	.1632		1374-1376 LOWER RD								
11 1129	25X100 2 FAMILY	2	MORENO, GINA SHERRY 35 ORCHARD ST ELIZABETH, N J	07208	2020 U		2024 45900				
	.0574		35 ORCHARD ST								
12 107	30X150 2 FAMILY	2	TORRES, DIEGO M 936-938 ADAMS AVE ELIZABETH, N J	07201	2020 U		2024 46900				
	.1033		936-938 ADAMS AVE								
12 170	25X89 2 FAMILY	2	SOSA, HANSEL G 1054 BOND ST ELIZABETH, N J	07201	2023 U		2025 40000				
	.0511		1054 BOND ST								
12 210	40X92X68 1 FAMILY	2	POTES, WILLIAM - POTES, MARIA 452 CATHERINE ST ELIZABETH, N J	07201	2021 U		2025 46600				
	.0000		452-454 CATHERINE ST								
12 238.B	33X128 IRR 2 FAMILY	2	GONZALEZ, VICTORIA 1161 CHESTNUT ST ELIZABETH, N J	07201	2021 U		2025 43500				
	.0000		1161 CHESTNUT ST								
12 393	45X143 2 FAMILY	2	CASCANTE, HECTOR E 590-592 JEFFERSON AVE ELIZABETH, N J	07201	2023 U		2027 56900				
	.1477		590-592 JEFFERSON AVE								
12 898	25X124 2 FAMILY	2	GARCIA, ANDRE F - LEITE, DANIELLY C 1069 MAGNOLIA AVE ELIZABETH, N J	07201	2019 U		2023 37400				
	.0712		1069 MAGNOLIA AVE								
12 911	37.23X80XIRR 2 FAMILY	2	FAJARDO, RAFAEL 401 MADISON AVE ELIZABETH, N J	07201	2019 U		2023 31000				
	.0000		1097-1099 MAGNOLIA AVE								

PAGE 16

TAXING DISTRICT			ABATEMENT EXEMPTION AUDIT TRAIL FOR THE YEAR ENDING 2022						PAGE 16		
BLOCK#	LAND DESCRIPTION	CLASS	OWNERS NAME	BANK	*	*	*	U E Z	E X E M P T I O N S * * *		
LOT#	BLDG DESCRIPT		STREET ADDRESS								
QUALIF	ADDITIONAL LOTS		CITY & STATE	ZIP	BEG/END YR			BEG/END YR	BEG/END YR	BEG/END YR	
12 945	50X120 2 FAMILY .1377	2	PACHAY, RENE 1065 MARY ST ELIZABETH, N J 1065-1067 MARY ST	07201	2020 U		2024 43900				
13 328	50X150 2 FAMILY .1722	2	AMADOR, ALEJANDRO 148 DE HART PL ELIZABETH, N J 146-148 DE HART PL	07202	2019 U		2023 51800				
13 615	28X100 2 FAMILY .0643	2	ROMERO, PETRONIO L - GOMEZ, DANIELA 405 JERSEY AVE ELIZABETH, N J 405 JERSEY AVE	07202	2019 U		2023 49900				
13 757	30X150 2 FAMILY .1033	2	PEREDES, ALEJANDRINA 432 LINDEN AVE ELIZABETH, N J 430-432 LINDEN AVE	07202	2020 U		2024 47100				
13 767	35X100 2 FAMILY .0803	2	DONNEYS-CARDONA, DANNY F & JEYMY M 520 LINDEN AVE ELIZABETH, N J 518-520 LINDEN AVE	07202	2021 U		2025 50700				
13 952	30X99 2 FAMILY .0682	2	MOROCHO, JOSE A GUAMAN 312 MURRAY ST ELIZABETH, N J 312 MURRAY ST	07202	2022 U		2026 55700				

OMITTED ASSESSMENT DISTRICT SUMMARY FOR TAX YEAR 2021

CLASS	COUNT	----- LAND	FULL ASSESSED IMPROVMNT	VALUATION EXEMPTNS	----- NET	PRORATED ASSESSMENT	GENERAL TAX RATE	TOTAL TAXES (GENERAL)	TOTAL TAXES (SPECIAL)	TOTAL AMOUNT OF TAXES
1	2	85,000	0		85,000	85,000		25,455.80	.00	25,455.80
2	0	0	0		0	0		.00	.00	.00
3A	0	0	0		0	0		.00	.00	.00
3B	0	0	0		0	0		.00	.00	.00
4A	2	0	99,000		99,000	99,000		29,648.52	.00	29,648.52
4B	1	0	75,000		75,000	75,000		22,461.00	.00	22,461.00
4C	0	0	0		0	0		.00	.00	.00
6A	0	0	0		0	0		.00	.00	.00
6B	0	0	0		0	0		.00	.00	.00
6C	0	0	0		0	0		.00	.00	.00
TOTAL	5	85,000	174,000		259,000	259,000	29.948	77,565.32	.00	77,565.32

ADDED ASSESSMENT DISTRICT SUMMARY FOR TAX YEAR 2021										
CLASS	COUNT	----- LAND	FULL ASSESSED IMPROVMNT	VALUATION EXEMPTNS	----- NET	PRORATED ASSESSMENT	GENERAL TAX RATE	TOTAL TAXES (GENERAL)	TOTAL TAXES (SPECIAL)	TOTAL AMOUNT OF TAXES
1	0	0	0		0	0		.00	.00	.00
2	30	0	543,200		543,200	63,775		19,099.34	.00	19,099.34
3A	0	0	0		0	0		.00	.00	.00
3B	0	0	0		0	0		.00	.00	.00
4A	1	0	5,500		5,500	458		137.16	9.30	146.46
4B	0	0	0		0	0		.00	.00	.00
4C	1	0	84,600		84,600	14,100		4,222.67	.00	4,222.67
6A	0	0	0		0	0		.00	.00	.00
6B	0	0	0		0	0		.00	.00	.00
6C	0	0	0		0	0		.00	.00	.00
TOTAL	32	0	633,300		633,300	78,333	29.948	23,459.17	9.30	23,468.47

ADDED ASSESSMENT DISTRICT SUMMARY FOR TAX YEAR 2022										
CLASS	COUNT	----- LAND	FULL ASSESSED IMPROVMNT	VALUATION EXEMPTNS	----- NET	PRORATED ASSESSMENT	GENERAL TAX RATE	TOTAL TAXES (GENERAL)	TOTAL TAXES (SPECIAL)	TOTAL AMOUNT OF TAXES
1	2	80,300	0		80,300	63,800		19,509.40	.00	19,509.40
2	183	34,000	3,053,000		3,087,000	1,952,719		597,122.05	205.38	597,327.43
3A	0	0	0		0	0		.00	.00	.00
3B	0	0	0		0	0		.00	.00	.00
4A	15	34,900	354,700		389,600	320,408		97,977.58	1,032.73	99,010.31
4B	1	0	116,400		116,400	48,500		14,830.82	.00	14,830.82
4C	1	0	9,100		9,100	4,550		1,391.34	.00	1,391.34
6A	0	0	0		0	0		.00	.00	.00
6B	0	0	0		0	0		.00	.00	.00
6C	0	0	0		0	0		.00	.00	.00
TOTAL	202	149,200	3,533,200		3,682,400	2,389,977	30.579	730,831.19	1,238.11	732,069.30

OMITTED / ADDED ASSESSMENT DISTRICT SUMMARY FOR TAX YEAR 2021										
CLASS	COUNT	----- LAND	FULL ASSESSED IMPROVMNT	VALUATION EXEMPTNS	----- NET	PRORATED ASSESSMENT	GENERAL TAX RATE	TOTAL TAXES (GENERAL)	TOTAL TAXES (SPECIAL)	TOTAL AMOUNT OF TAXES
1	0	0	0		0	0		.00	.00	.00
2	27	20,600	468,000		488,600	211,667		63,390.02	.00	63,390.02
3A	0	0	0		0	0		.00	.00	.00
3B	0	0	0		0	0		.00	.00	.00
4A	2	23,700	58,100		81,800	25,450		7,621.77	.00	7,621.77
4B	0	0	0		0	0		.00	.00	.00
4C	0	0	0		0	0		.00	.00	.00
6A	0	0	0		0	0		.00	.00	.00
6B	0	0	0		0	0		.00	.00	.00
6C	0	0	0		0	0		.00	.00	.00
TOTAL	29	44,300	526,100		570,400	237,117	29.948	71,011.79	.00	71,011.79

04 ELIZABETH CITY			BREAKDOWN OF ADDED, OMITTED & ROLLBACK TAXES				20 UNION	
	ASSESSED VALUATIONS	TOTAL AMOUNT OF TAXES	TAXES DUE COUNTY	TAXES DUE CTY LIBRARY	TAXES DUE CTY HEALTH	TAXES DUE CTY OPEN SP	TOTAL TAXES DUE COUNTY	
2018 OMIT ASSMT	0	.00	.00	.00	.00	.00	.00	
2019 OMIT ASSMT	0	.00	.00	.00	.00	.00	.00	
2020 OMIT ASSMT	0	.00	.00	.00	.00	.00	.00	
2021 OMIT ASSMT	259,000	77,565.32	12,408.69	.00	.00	393.68	12,802.37	
2022 OMIT ASSMT	0	.00	.00	.00	.00	.00	.00	
2018 RLBK ASSMT	0	.00	.00	.00	.00	.00	.00	
2019 RLBK ASSMT	0	.00	.00	.00	.00	.00	.00	
2020 RLBK ASSMT	0	.00	.00	.00	.00	.00	.00	
2021 RLBK ASSMT	0	.00	.00	.00	.00	.00	.00	
2022 RLBK ASSMT	0	.00	.00	.00	.00	.00	.00	
2021 ADDED ASSMT	78,333	23,459.17	3,752.92	.00	.00	119.09	3,872.01	
2022 ADDED ASSMT	2,389,977	730,831.19	118,638.51	.00	.00	4,039.15	122,677.66	
2021 OM/AD ASSMT	237,117	71,011.79	11,360.30	.00	.00	360.43	11,720.73	
** TOTAL **	2,964,427	902,867.47	146,160.42	.00	.00	4,912.35	151,072.77	

I, -----, ASSESSOR OF ELIZABETH CITY
DO SWEAR (OR AFFIRM) THAT THE FOREGOING LIST CONTAINS THE VALUATIONS MADE
BY ME, TO THE BEST OF MY ABILITY, OF ALL THE PROPERTY LIABLE TO TAXATION
IN THE TAXING DISTRICT IN WHICH I AM THE ASSESSOR AND THAT I HAVE VALUED
THE SAME, WITHOUT FAVOR OR PARTIALITY, AND HAVE MADE SUCH DEDUCTIONS ONLY
FOR DEBT AND EXEMPTIONS AS ARE PRESCRIBED BY LAW.

SWORN AND SUBSCRIBED BEFORE ME THIS ____ DAY OF _____, 2022

ASSESSOR

COUNTY TAX ADMINISTRATOR

THIS IS TO CERTIFY THAT THE ABOVE ADDED AND OMITTED
LISTS ARE A TRUE AND COMPLETE RECORD OF THE ADDED
AND OMITTED TAXES ASSESSED FOR THE YEAR 2022 IN THE
TAXING DISTRICT OF ELIZABETH CITY
IN THE COUNTY OF UNION

----- COMMISSIONER ----- COMMISSIONER

----- COMMISSIONER ----- COMMISSIONER

----- COMMISSIONER ----- COMMISSIONER

COMMISSIONER

	04 ELIZABETH CITY		BREAKDOWN OF ADDED, OMITTED & ROLLBACK TAXES			20 UNION
	ASSESSED VALUATIONS	TOTAL AMOUNT OF TAXES	TOTAL TAXES DUE COUNTY	TAXES DUE MUN OPEN SP	TAXES DUE MUN LIBRARY	BALANCE DUE DISTRICT
2018 OMIT-ASSMT	0	.00	.00	.00	.00	.00
2019 OMIT-ASSMT	0	.00	.00	.00	.00	.00
2020 OMIT-ASSMT	0	.00	.00	.00	.00	.00
2021 OMIT-ASSMT	259,000	77,565.32	12,802.37	.00	854.70	63,908.25
2022 OMIT-ASSMT	0	.00	.00	.00	.00	.00
2018 RLBK ASSMT	0	.00	.00	.00	.00	.00
2019 RLBK ASSMT	0	.00	.00	.00	.00	.00
2020 RLBK ASSMT	0	.00	.00	.00	.00	.00
2021 RLBK ASSMT	0	.00	.00	.00	.00	.00
2022 RLBK ASSMT	0	.00	.00	.00	.00	.00
2021 ADDED ASSMT	78,333	23,459.17	3,872.01	.00	258.52	19,328.64
2022 ADDED ASSMT	2,389,977	730,831.19	122,677.66	.00	7,839.07	600,314.46
2021 OM/AD ASSMT	237,117	71,011.79	11,720.73	.00	782.52	58,508.54
** TOTAL **	2,964,427	902,867.47	151,072.77	.00	9,734.81	742,059.89

I, -----, ASSESSOR OF ELIZABETH CITY
DO SWEAR (OR AFFIRM) THAT THE FOREGOING LIST CONTAINS THE VALUATIONS MADE
BY ME, TO THE BEST OF MY ABILITY, OF ALL THE PROPERTY LIABLE TO TAXATION
IN THE TAXING DISTRICT IN WHICH I AM THE ASSESSOR AND THAT I HAVE VALUED
THE SAME, WITHOUT FAVOR OR PARTIALITY, AND HAVE MADE SUCH DEDUCTIONS ONLY
FOR DEBT AND EXEMPTIONS AS ARE PRESCRIBED BY LAW.

ASSESSOR

SWORN AND SUBSCRIBED BEFORE ME THIS ____ DAY OF _____, 2022

THIS IS TO CERTIFY THAT THE ABOVE ADDED AND OMITTED
LISTS ARE A TRUE AND COMPLETE RECORD OF THE ADDED
AND OMITTED TAXES ASSESSED FOR THE YEAR 2022 IN THE
TAXING DISTRICT OF ELIZABETH CITY
IN THE COUNTY OF UNION

COMMISSIONER

COMMISSIONER

COMMISSIONER



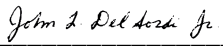

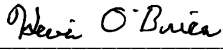

COMMISSIONER

COMMISSIONER

COMMISSIONER

TABLE OF AGGREGATES, ADDED ASSESSMENTS

		SUMMARY OF ADDED ASSESSMENTS AND APPORTIONMENT OF TAXES			
				2021	2022
I, (WE,) _____		ADDED ASSESSED VALUATION OF LAND			\$149,200
_____		ADDED ASSESSED VALUATION OF BUILDINGS		\$633,300	\$3,533,200
_____	ASSESSOR(S)	TOTAL VALUE OF ADDED ASSESSMENTS		\$633,300	\$3,682,400
OF _____	DO SWEAR (OR AFFIRM)	TOTAL VALUE OF PRORATED ASSESSMENTS		\$78,333	\$2,389,977
THAT THE FOREGOING LIST CONTAINS THE VALUATIONS MADE BY ME (US),		REAL PROP TAX RATE PER \$100 VALUATION		\$29.948	\$30.579
TO THE BEST OF MY (OUR) ABILITY, OF ALL THE PROPERTY LIABLE TO		TOTAL TAXES ON ADDED ASSESSMENTS		\$23,459.17	\$730,831.19
TAXATION IN THE TAXING DISTRICT IN WHICH I AM (WE ARE) THE		VETERANS & SENIOR CITIZEN DEDUCTIONS		\$.00	\$.00
ASSESSOR(S) AND THAT I (WE) HAVE VALUED THE SAME, WITHOUT FAVOR		NET TAXES ON ADDED ASSESSMENTS		\$23,459.17	\$730,831.19
OR PARTIALITY, AND HAVE MADE SUCH DEDUCTIONS ONLY FOR DEBT AND					
EXEMPTIONS AS ARE PRESCRIBED BY LAW.		AMOUNT DUE COUNTY, FEB. 15, 2023 AT:			
_____		COUNTY RATE:	2021 \$4.791 PER \$100	\$3,752.92	\$.00
_____			2022 \$4.964 PER \$100	\$.00	\$118,638.51
_____		CTY LIBRARY RATE:	2021 \$.000 PER \$100	\$.00	\$.00
_____			2022 \$.000 PER \$100	\$.00	\$.00
_____		CTY HEALTH RATE:	2021 \$.000 PER \$100	\$.00	\$.00
_____			2022 \$.000 PER \$100	\$.00	\$.00
_____		CTY OPEN SP RATE:	2021 \$.152 PER \$100	\$119.09	\$.00
_____			2022 \$.169 PER \$100	\$.00	\$4,039.15
_____		MUN OPEN SP RATE:	2021 \$.000 PER \$100	\$.00	\$.00
_____			2022 \$.000 PER \$100	\$.00	\$.00
_____		MUN LIBRARY RATE:	2021 \$.330 PER \$100	\$258.52	\$.00
_____			2022 \$.328 PER \$100	\$.00	\$7,839.07
ASSESSOR(S)		TOTAL DUE COUNTY		\$3,872.01	\$122,677.66
		TOTAL DUE MUNICIPALITY		\$19,587.16	\$608,153.53

SWORN AND SUBSCRIBED BEFORE ME, THIS _____		THIS IS TO CERTIFY THAT THE FOREGOING ADDED ASSESSMENTS LIST			
DAY OF _____, 20____.		IS A TRUE AND COMPLETE RECORD OF THE ADDED TAXES ASSESSED FOR THE			
_____		YEAR 2022, IN THE TAXING DISTRICT OF ELIZABETH CITY ,			
		COUNTY OF UNION ,			
		ATTEST:			
		 _____ COUNTY TAX ADMINISTRATOR		 _____ PRESIDENT	
				 _____	
				 _____	
				 _____	
				 _____	