

[illegible]

111100

111100

987679

00

987679

[illegible]

57400

9567

85051

00

85051

Block No. Lot No. Qualification Account No.	Land Dimensions Building Description Additional Lots Acreage	Prop. Class	Owner's Name Address City State Property Location	Billing Code Zip Code	Land Improvements Exemption Net Total	# M	Compl. Mo. Day	Prorated Assessment	Total Real Property Tax	Special Tax	Net Amount of Tax
4.05 51	ADDITION/ALT	2	ROESCH, ANDREW JOHN & MEGAN F 34 DEERWOOD DR CLARK, NJ 34 DEERWOOD DR	00000 07066	0 42500 42500	04	08 30	14167	30006		30006
8 15	POOL	2	SOFIANAKOS, ALEXANDER 344 OAK RIDGE RD CLARK, N J 344 OAK RIDGE ROAD	00660 07066	0 34700 34700	05	07 30	14458	30622		30622
8.02 6	POOL	2	SHAW, MATTHEW G & CATHY A 6 ARBOR LANE CLARK, NJ 6 ARBOR LANE	00000 07066	0 34600 34600	05	07 30	14417	30535		30535
8.03 15.04	POOL	2	MORRISON, CHRISTOPHER & CHIN,KAREN 55 LANCE DR CLARK, NJ 55 LANCE DR	00000 07066	0 32400 32400	05	07 30	13500	28593		28593
10 5	BSMT FIN/BATH	2	SCADUTO, FRANK & KIM 42 HAWTHORNE DR CLARK, NJ 42 HAWTHORNE DR	00000 07066	0 40000 40000	10	02 28	33333	70599		70599
13 18	PORCH	2	AJELLO, ANTHONY & MIRANDA 96 BRIARHEATH LANE CLARK, NJ 96 BRIARHEATH LANE	00000 07066	0 10900 10900	03	09 30	2725	5772		5772
16 8	POOL	2	CARNESI, KIM A 79 BRIARHEATH LANE CLARK, NJ 79 BRIARHEATH LANE	00000 07066	0 32700 32700	03	09 30	8175	17315		17315
16 12	POOL	2	MILLER, MARK; FIDURSKI, DANIELLE 111 BRIARHEATH LA CLARK, N J 111 BRIARHEATH LANE	00000 07066	0 22300 22300	05	07 30	9292	19680		19680
17 12	DECK	2	ZERELLA, EDWARD & JESSICA 136 WILLOW WAY CLARK, NJ 136 WILLOW WAY	00000 07066	0 1000 1000	05	07 30	417	883		883
18 12	ADDITION/ALT	2	GALATI, CHRISTOPHER & JENNIFER 83 WILLOW WAY CLARK, N J 83 WILLOW WAY	00000 07066	0 178800 178800	03	09 30	44700	94675		94675
18 13	RENOVAT/BSM FIN	2	CRINCOLI, ROCCO & DANIELLE 89 WILLOW WAY CLARK, NJ 89 WILLOW WAY	00000 07066	0 44900 44900	09	03 30	33675	71324		71324
22 7	BSMT FINISH	2	MARZELLA, NICHOLAS & MARIE 7 MOUNTAINVIEW ROAD CLARK, NJ 7 MOUNTAINVIEW ROAD	00000 07066	0 23100 23100	03	09 30	5775	12231		12231
23 9	PERGOLA	2	AMMONS, CHRISTIAN & GOLDING,JILIAN 17 HILLTOP AVE CLARK, NJ 17 HILLTOP AVE	00000 07066	0 8900 8900	05	07 30	3708	7854		7854
23 21	FIREPLACE	2	SICCARDI, MATTHEW AND JODI 22 MOUNTAINVIEW RD CLARK, N J 22 MOUNTAINVIEW ROAD	00660 07066	0 8900 8900	05	07 30	3708	7854		7854

Block No. Lot No. Qualification Account No.	Land Dimensions Building Description Additional Lots Acreage	Prop. Class	Owner's Name Address City State Property Location	Billing Code Zip Code	Land Improvements Exemption Net Total	# M	Compl. Mo. Day	Prorated Assessment	Total Real Property Tax	Special Tax	Net Amount of Tax
24 24	RENOVATIONS	2	FISHER, JAY M & KATHERINE 4B ACKEN DR CLARK, N J 4B ACKEN DR	07066	0 125600 125600	04	08 30	41867	88674		88674
27 14	NEW DWELLING	2	SARNECKI, JOSEPH A & MARISA J 12 MCCOLLUM DR CLARK, NJ 12 MC COLLUM DR	00000 07066	0 591300 591300	11	01 30	542025	1148009		1148009
28 8.06	PORCH	2	TASHAROFI, KAMRAN 1 CHARLOTTE DR CLARK, NJ 1 CHARLOTTE DR	00000 07066	0 9300 9300	11	01 30	8525	18056		18056
28 9.01	NEW DWELLING	2	ROBERTS, NICHOLAS J & CHRISTINA M 565 RARITAN ROAD CLARK, NJ 565 RARITAN ROAD	00000 07066	0 482100 482100	10	02 28	401750	850907		850907
28 9.04	POOL	2	BRAND, TIMOTHY & KELLY 4 BENISH CT CLARK, NJ 4 BENISH COURT	00000 07066	0 33700 33700	05	07 30	14042	29741		29741
28.01 13.01 C0002	DECK	2	MAKOWSKI, MARK & DONNA 2 HARVEY COURT CLARK, NJ 2 HARVEY COURT	00000 07066	0 1800 1800	12	12 30	1800	3812		3812
30.01 10	ADDITION/ALT	2	DE JESUS, JASON 109 STONEHENGE TERR CLARK, NJ 109 STONEHENGE TERR	00000 07066	0 262100 262100	07	05 30	152892	323825		323825
30.02 1	KITCHEN RENOV	2	LOCKWOOD, RYAN & BELETZ, RACHEL 49 STONEHENGE TERR CLARK, NJ 49 STONEHENGE TERR	00000 07066	0 18200 18200	04	08 30	6067	12850		12850
30.02 14	POOL	2	SERMENO, HILLARY 110 HALL DR CLARK, NJ 110 HALL DR	00000 07066	0 28700 28700	05	07 30	11958	25327		25327
30.03 4	POOL	2	MARTUCCI, JEFFREY AND STEPHANIE 110 STONEHENGE TERR CLARK, N J 110 STONEHENGE TERR	00000 07066	0 27900 27900	05	07 30	11625	24622		24622
30.06 1	SHED/DECK	2	SILVA, STEVEN & LAUREN 109 HALL DR CLARK, NJ 109 HALL DR	07066	0 6500 6500	05	07 30	2708	5736		5736
30.07 29	PORCH	2	CESARE, JASON & SUSAN 55 HALL DR CLARK, NJ 55 HALL DR	00000 07066	0 8200 8200	04	08 30	2733	5788		5788
31.01 7	POOL	2	HUDAK, CHRISTOPHER & TERRI 172 STONEHENGE TERR CLARK, NJ 172 STONEHENGE TERR	00000 07066	0 26900 26900	03	09 30	6725	14244		14244
31.01 16	ADDITION/ALT	2	REILLY, MATTHEW & KAREN 83 SWEET BRIAR DR CLARK, NJ 83 SWEET BRIAR DR	00000 07066	0 43800 43800	03	09 30	10950	23192		23192

Block No. Lot No. Qualification Account No.	Land Dimensions Building Description Additional Lots Acreage	Prop. Class	Owner's Name Address City State Property Location	Billing Code Zip Code	Land Improvements Exemption Net Total	# M	Compl. Mo. Day	Prorated Assessment	Total Real Property Tax	Special Tax	Net Amount of Tax
33.01 2	RENOVATION	2	LA FERRARA, ANTHONY A JR 16 TUDOR DR CLARK, NJ 16 TUDOR DR	00000 07066	0 9800 9800	05	07 30	4083	8648		8648
33.02 2	PORCH	2	FEDE, MICHAEL & TONI, ANNE 86 TUDOR DR CLARK, NJ 86 TUDOR DR	00000 07066	0 7100 7100	08	04 30	4733	10024		10024
33.03 5	BATH	2	MAZZARELLA, RAFFAELE & LAUREN C 89 TUDOR DR CLARK, NJ 89 TUDOR DR	00000 07066	0 4800 4800	12	12 30	4800	10166		10166
33.04 5	ADDITION/ALT	2	JARMOLOWSKI, LUKASZ & BIELAWSKI, DORO 49 VICTORIA DR CLARK, NJ 49 VICTORIA DR	00000 07066	0 248700 248700	03	09 30	62175	131687		131687
33.05 3.01	ADDL BSMT FINIS	2	MONTEFUSCO, RYAN & KRISTIN 2 VICTORIA DRIVE CLARK, NJ 2 VICTORIA DRIVE	00000 07066	0 17800 17800	05	07 30	7417	15709		15709
33.07 2	KIT RENOV	2	COUTO, LUIS R SR & MARTA 34 KENT PL CLARK, N J 34 KENT PL	00660 07066	0 10600 10600	04	08 30	3533	7483		7483
33.07 6	RENOVATIONS	2	BICI, ARTUR & LEONORA 67 TUDOR DR CLARK, NJ 67 TUDOR DR	00000 07066	0 67700 67700	04	08 30	22567	47797		47797
33.07 7	POOL	2	KOLIBAS, PATRICK F & DIANA 75 TUDOR DR CLARK, NJ 75 TUDOR DR	00000 07066	0 24200 24200	05	07 30	10083	21356		21356
34 12	CAC (2ND FLOOR)	2	MAIER, BIRGIT 97 MAE BELLE DR CLARK, NJ 97 MAE BELLE DR	00000 07066	0 7400 7400	03	09 30	1850	3918		3918
34 37	ADD/RENOV	2	PROVEL, MILTON & ELLE 25 MAE BELLE DR CLARK, N J 25 MAE BELLE DR	00000 07066	0 40500 40500	04	08 30	13500	28593		28593
34.02 40	POOL	2	RANSKI, KEVIN S & JANINE 56 MAE BELLE DR CLARK, NJ 56 MAE BELLE DR	00000 07066	0 30800 30800	05	07 30	12833	27180		27180
35 5	KITCHEN RENOV	2	LAVAN, KEITH & AMY 49 MC COLLUM DR CLARK, N J 49 MC COLLUM DR	00000 07066	0 8000 8000	05	07 30	3333	7059		7059
38 70	ADDITION/ALT	2	MORTOLA, HUMBERTT & ANA 89 MILDRED TERR CLARK, NJ 89 MILDRED TERR	00000 07066	0 376600 376600	04	08 30	125533	265879		265879
38 78	POOL	2	MELRO, FRANCISCO & CATHY 21 MILDRED TERR CLARK, N J 21 MILDRED TERR	00000 07066	0 24000 24000	05	07 30	10000	21180		21180

Block No. Lot No. Qualification Account No.	Land Dimensions Building Description Additional Lots Acreage	Prop. Class	Owner's Name Address City State Property Location	Billing Code Zip Code	Land Improvements Exemption Net Total	# M	Compl. Mo. Day	Prorated Assessment	Total Real Property Tax	Special Tax	Net Amount of Tax
38.01 5	CAC	2	TREACY, MARK & JUDITH ANN 31 RIDGE RD CLARK, NJ 31 RIDGE ROAD	00660 07066	0 5400 5400	03	09 30	1350	2859		2859
38.01 19	ADDITION/PORCH	2	GRACIA, RAYMOND & DIANA 16 KENNEDY DR CLARK, NJ 16 KENNEDY DR	00000 07066	0 74600 74600	03	09 30	18650	39501		39501
38.01 21	PORCH	2	ALVES, JUSTINE & JOSEPH 8 KENNEDY DR CLARK, NJ 8 KENNEDY DR	00000 07066	0 6200 6200	11	01 30	5683	12037		12037
38.02 26	BSMT FINISH	2	LA VELLE, KERRY L 52 RIDGE ROAD CLARK, NJ 52 RIDGE ROAD	00000 07066	0 7700 7700	10	02 28	6417	13591		13591
38.03 26	EXEMPT/TAX	2	SCHIEFERSTEIN, FREDERICK H 431 MADISON HILL ROAD CLARK, NJ 431 MADISON HILL ROAD	00000 07066	281600 147800 429400	12	12 30	429400	909469		909469
38.04 6	DECK	2	KRANNICH, DINA & ORTEGA, ALEXANDER 12 BRENTWOOD RD CLARK, NJ 12 BRENTWOOD RD	00000 07066	0 2600 2600	04	08 30	867	1836		1836
38.06 18	HOT TUB	2	MAZUR, EDYTA & WAGA, GREGORY 113 SKYLINE DR CLARK, NJ 113 SKYLINE DR	00000 07066	0 4300 4300	03	09 30	1075	2277		2277
38.07 1	POOL	2	ZYCH, ROBERT V & COLLEEN M 59 JUPITOR ST CLARK, N J 59 JUPITOR ST	00660 07066	0 24200 24200	12	12 30	24200	51256		51256
38.10 1	PORCH	2	TUOHY, BRIAN & MCGINLEY, COLLEEN 121 JUPITOR ST CLARK, NJ 121 JUPITOR ST	00000 07066	0 3500 3500	05	07 30	1458	3088		3088
38.11 8	POOL	2	FAVILLA, JAMES & KATHERINE 35 SURREY RD CLARK, NJ 35 SURREY RD	00000 07066	0 28500 28500	06	06 30	14250	30182		30182
38.11 11	KIT REN/ADDITIO	2	SCATURRO, JACK & MICHELLE 48 DEVON LANE CLARK, NJ 48 DEVON LANE	00000 07066	0 36500 36500	05	07 30	15208	32211		32211
38.11 12	POOL	2	LOPES, PAUL & ROSA MARIA 24 DEVON LANE CLARK, NJ 24 DEVON LANE	00000 07066	0 23100 23100	03	09 30	5775	12231		12231
42 15	NEW DWELLING	2	GSM GROUP LLC 17 OLEANDER WAY CLARK, NJ 81 LEFFERTS LANE	00000 07066	0 856400 856400	06	06 30	428200	906928		906928
43 13	KIT RENOV	2	KONOPI, PETER & CAROLYN ANN 21 WENDELL PL CLARK, N J 21 WENDELL PL	00000 07066	0 15700 15700	04	08 30	5233	11083		11083

Block No. Lot No. Qualification Account No.	Land Dimensions Building Description Additional Lots Acreage	Prop. Class	Owner's Name Address City State Property Location	Billing Code Zip Code	Land Improvements Exemption Net Total	# M	Compl. Mo. Day	Prorated Assessment	Total Real Property Tax	Special Tax	Net Amount of Tax
43 18	ADDITION/ALT	2	SOMMERS, LISA M & DAVID W 11 WENDELL PL CLARK, NJ 11 WENDELL PL	00000 07066	0 102400 102400	03	09 30	25600	54221		54221
43.01 42	KITCHEN RENOV	2	PACO, ANGIE MARIE & NUNO M 64 POST ROAD CLARK, NJ 64 POST ROAD	00000 07066	0 8300 8300	03	09 30	2075	4395		4395
45 7	PATIO	2	WANG, WEN JIE & MICHELE 45 WENDELL PL CLARK, NJ 45 WENDELL PL	00000 07066	0 3200 3200	08	04 30	2133	4518		4518
45 13	ADDITION	2	MOGLIA, JUSTIN & JENNIFER 57 WENDELL PL CLARK, NJ 57 WENDELL PL	00000 07066	0 25900 25900	04	08 30	8633	18285		18285
47 8	ADDITION	2	MARCIN, CHRISTOPHER C & KRISTIN A 45 TERHUNE ROAD CLARK, NJ 45 TERHUNE ROAD	00000 07066	0 79900 79900	12	12 30	79900	169228		169228
47 9	KIT RENOV	2	DELUCA, ANTHONY T 39 TERHUNE RD CLARK, N J 39 TERHUNE ROAD	07066	0 8100 8100	08	04 30	5400	11437		11437
48.01 18	BSMT RENOV	2	ORDONEZ-CORTE, LUIS 658 MADISON HILL ROAD CLARK, NJ 658 MADISON HILL ROAD	00000 07066	0 8800 8800	06	06 30	4400	9319		9319
49 8	DECK	2	PEREIRA, VICTOR & DIANA 24 KENNETH PL CLARK, NJ 24 KENNETH PL	00000 07066	0 2600 2600	08	04 30	1733	3670		3670
49 12.01	BSMT FINISH	2	ZARROW, DANIEL A & AMY R 469 WESTFIELD AVE CLARK, NJ 469 WESTFIELD AVE	00000 07066	0 2600 2600	09	03 30	1950	4130		4130
49 12.03	RENOV/BSMT FIN	2	TRUBIA, LEONARD & JENNIFER 483 WESTFIELD AVE CLARK, NJ 483 WESTFIELD AVE	00000 07066	0 56300 56300	06	06 30	28150	59622		59622
51 3	PATIO	2	JANKAUSKAS, JAMIE PETER & AMY K 907 RARITAN ROAD CLARK, NJ 907 RARITAN ROAD	00000 07066	0 1800 1800	03	09 30	450	953		953
53 32.01	NEW BUILDING	4A	FARIA PARTNERS LLC 801 FEATHERBED LANE CLARK, NJ 801 FEATHERBED LANE	00000 07066	0 96000 96000	06	06 30	48000	101664		101664
60 27	ADDITION/ALT	2	BARONE, JOSEPH & ALICIA 2 JANIE LANE CLARK, NJ 2 JANIE LANE	00000 07066	0 74900 74900	12	12 30	74900	158638		158638
60 66.01	ADDITION	4A	CLARK DINER L L C 1030 RARITAN ROAD CLARK, NJ 1030 RARITAN ROAD	00000 07066	0 367500 367500	06	06 30	183750	389183		389183

Block No. Lot No. Qualification Account No.	Land Dimensions Building Description Additional Lots Acreage	Prop. Class	Owner's Name Address City State Property Location	Billing Code Zip Code	Land Improvements Exemption Net Total	# M	Compl. Mo. Day	Prorated Assessment	Total Real Property Tax	Special Tax	Net Amount of Tax
67 7	KIT RENOV	2	SALES, DAVID & MEGAN 125 GIBSON BLVD CLARK, NJ 125 GIBSON BLVD	00000 07066	0 8000 8000	04	08 30	2667	5649		5649
68 20	BSMT FINISH	2	RINCAVAGE, JEFFREY G & BERNARDO, M 46 EMERALD PL CLARK, NJ 46 EMERALD PL	00000 07066	0 11300 11300	08	04 30	7533	15955		15955
69 18.01	RENOVATIONS	4A	PENNY ARCADE LLC PO BOX 903 MIDDLETOWN, NJ 1085 CENTRAL AVE	00000 07748	0 72800 72800	09	03 30	54600	115643		115643
70 28.01 C0001	RENOVATIONS	4A	TARGET CORP.T-1467%PROP.TAX DEPT. P.O.BOX #9456 MINNEAPOLIS, MN 45 CENTRAL AVE	00000 55440	0 766300 766300	08	04 30	510867	1082016		1082016
75 12	ADDITION/DECK	2	SESTOKAS, VICTOR K 39 KING ST CLARK, NJ 39 KING ST	00000 07066	0 321000 321000	03	09 30	80250	169970		169970
76 1	FIREPLACE	2	RUDD, NATHAN & DEGRAFF, KRISTEN 265 WESTFIELD AVE CLARK, NJ 265 WESTFIELD AVE	00000 07066	0 9100 9100	03	09 30	2275	4818		4818
77 40	RENOVATIONS	2	PARADISO, SANDRA 1 PLYMOUTH ROAD CLARK, NJ 1 PLYMOUTH ROAD	00000 07066	0 73500 73500	10	02 28	61250	129728		129728
78 1	RENOVATIONS	4A	DELLA SALA LLC 10 MOUNTAINVIEW RD CLARK, NJ 165 WESTFIELD AVE	00000 07066	0 78400 78400	10	02 28	65333	138375		138375
80 5	ADDITION/ALT	2	LIPKIN,NICOLE & SZARSZEWSKI,THOMAS 109 RICHARD ST CLARK, N J 109 RICHARD ST	00660 07066	0 91300 91300	03	09 30	22825	48343		48343
80 15	ADDITION	2	TRACY, BERNARD F & VICTORIA 131 GERTRUDE ST CLARK, N J 131 GERTRUDE ST	00672 07066	0 19400 19400	06	06 30	9700	20545		20545
81 37	DECK	2	LIPINSKI, FREDERICK & KELLY 65 PRESCOTT TURN CLARK, NJ 65 PRESCOTT TURN	00000 07066	0 1900 1900	06	06 30	950	2012		2012
81 41	BATH	2	ROTONDO, STEVE & VERONICA 81 PRESCOTT TURN CLARK, N J 81 PRESCOTT TURN	00660 07066	0 3700 3700	05	07 30	1542	3266		3266
83 15	KIT RENOVATION	2	RUA, PAUL M & MARCHESANI, GIA M 22 CHARLES ST CLARK, NJ 22 CHARLES ST	07066	0 17200 17200	06	06 30	8600	18215		18215
85 2	NEW DWELLING	2	GACKSTATTER, BRIAN 57 KATHRYN ST CLARK, NJ 57 KATHRYN ST	00000 07066	0 549600 549600	08	04 30	366400	776035		776035

Block No. Lot No. Qualification Account No.	Land Dimensions Building Description Additional Lots Acreage	Prop. Class	Owner's Name Address City State Property Location	Billing Code Zip Code	Land Improvements Exemption Net Total	# M	Compl. Mo. Day	Prorated Assessment	Total Real Property Tax	Special Tax	Net Amount of Tax
85 6	ADDITION/ALT	2	BRENNAN, MICHAEL, LISA A, MICHAEL J 49 KATHRYN ST CLARK, NJ 49 KATHRYN ST	00000 07066	0 145100 145100	12	12 30	145100	307322		307322
87 7	ADDITION/ALT	2	BELCH, AREK & AGNIESZKA 17 FISHER PL CLARK, NJ 17 FISHER PL	00000 07066	0 295500 295500	06	06 30	147750	312935		312935
88 5	DECK	2	NOONE, JENNIFER 75 CORNELL DR CLARK, NJ 75 CORNELL DR	00000 07066	0 4200 4200	07	05 30	2450	5189		5189
88 14	NEW DWELLING	2	PODBEREZNIAK, ANDREW & DURKA, JACEK 11 HIGH POINT DR SPRINGFIELD, NJ 7 CORNELL CIR	00000 07081	0 511800 511800	03	09 30	127950	270998		270998
88 20	ADDITION/ALT	2	DE MARZO, ANGELA 23 CORNELL DR CLARK, NJ 23 CORNELL DR	00000 07066	0 47200 47200	03	09 30	11800	24992		24992
88 27.04	KITCHEN RENOV	2	ADLER, MAX & SARA 18 JARVAIS TERR CLARK, NJ 18 JARVAIS TERR	00000 07066	0 7700 7700	06	06 30	3850	8154		8154
89 23	POOL	2	DEL VIRGINIA, BENJAMIN AND GERI ANN 15 KATHRYN ST CLARK, N J 15 KATHRYN ST	00672 07066	0 22600 22600	05	07 30	9417	19945		19945
101 10	POOL	2	ZARZECKI, ROBERT & MORTENSEN, T S 20 GLORIA ST CLARK, NJ 20 GLORIA ST	00000 07066	0 18600 18600	05	07 30	7750	16415		16415
102 6	ALT/CAC	2	DEANE, JEREMY & LOPES, SAMANTHA 60 LINCOLN BLVD CLARK, NJ 60 LINCOLN BLVD	00000 07066	0 110800 110800	10	02 28	92333	195561		195561
106 5	KIT RENOV	2	MORETTI, GUY & ELIZABETH 2102 BALTIMORE AVE LAVALLETTE, NJ 10 JOSEPH ST	00000 08735	0 12800 12800	04	08 30	4267	9038		9038
107 12	CAC	2	DAGDAGAN, CEDRICK & O'BRIEN, THOMAS 56 HARDING AVE CLARK, NJ 56 HARDING AVE	00000 07066	0 7000 7000	03	09 30	1750	3707		3707
108 18	DECK	2	MORO, KAREN E 132 LINCOLN BLVD CLARK, NJ 132 LINCOLN BLVD	00000 07066	0 1400 1400	06	06 30	700	1483		1483
111 16	RENOVATIONS	2	WHITE, RYAN & CORRAO, LAUREN 56 MALVERN DR CLARK, NJ 56 MALVERN DR	00000 07066	0 62200 62200	06	06 30	31100	65870		65870
113 1	DECK	2	LUCAS, JOHN G & TOTIN, REBECCA 12 ASCOT WAY CLARK, NJ 12 ASCOT WAY	00000 07066	0 1800 1800	03	09 30	450	953		953

Block No. Lot No. Qualification Account No.	Land Dimensions Building Description Additional Lots Acreage	Prop. Class	Owner's Name Address City State Property Location	Billing Code Zip Code	Land Improvements Exemption Net Total	# M	Compl. Mo. Day	Prorated Assessment	Total Real Property Tax	Special Tax	Net Amount of Tax
114 8	BSMT FINISH	2	CHRISTATHAKIS, PETER & SARAH 237 VALLEY ROAD CLARK, NJ 237 VALLEY ROAD	00000 07066	0 7800 7800	04	08 30	2600	5507		5507
115 32	PORCH	2	NOTHSTEIN, ERIC 117 FULTON ST CLARK, N J 117 FULTON ST	00000 07066	0 4400 4400	05	07 30	1833	3882		3882
115 64	ADD/REN/CAC	2	NARVARTE-GREEN, MIGUEL A 81 FULTON ST CLARK, NJ 81 FULTON ST	00000 07066	0 196100 196100	03	09 30	49025	103835		103835
118 14	BSMT FINISH	2	DUNFORD, KEITH & SHERMAN, ROBYN 70 FULTON ST CLARK, N J 70 FULTON ST	00000 07066	0 10800 10800	07	05 30	6300	13343		13343
118 26	ALTERATIONS	2	OLBRY, MICHAEL & MICHELLE 131 PROSPECT ST CLARK, NJ 131 PROSPECT ST	00000 07066	0 4300 4300	12	12 30	4300	9107		9107
118.01 15	POOL	2	MC MAHON, JOSEPH R & JENNIFER 58 COOK ST CLARK, NJ 58 COOK ST	00000 07066	0 28700 28700	05	07 30	11958	25327		25327
128 31	POOL	2	HUTTON, KENNETH C & JOCELYN 98 GRAND ST CLARK, NJ 98 GRAND ST	00000 07066	0 23900 23900	05	07 30	9958	21091		21091
134 25	BSMT BATH	2	FREES, TIMOTHY GERARD JR 1113 SUMMIT TERR LINDEN, NJ 33 LEXINGTON BLVD	00000 07036	0 4400 4400	04	08 30	1467	3107		3107
135 8	POOL	2	IMMELLA, ROBERT & ANNETTE 26 LEXINGTON BLVD CLARK, N J 26 LEXINGTON BLVD	07066	0 25100 25100	04	08 30	8367	17721		17721
140 13	ADDITION/ALT	2	RAGHAVAN, G & SANKARANARAYANAN, M 324 CAROLINA ST CLARK, NJ 324 CAROLINA ST	00000 07066	0 284100 284100	09	03 30	213075	451293		451293
144 2.02	POOL (AQUA TOTS	4A	CLARK COMMONS LLC PO BOX 809 LIBERTY CORNER, NJ 1255 RARITAN ROAD	00000 07938	0 108100 108100	12	12 30	108100	228956		228956
146 4	RENOVATION	2	TOURIS, ALLISON & DEMARTINI, MICHAEL 185 WALNUT AVE CLARK, NJ 185 WALNUT AVE	00000 07066	0 56300 56300	06	06 30	28150	59622		59622
153 6	ADDITION/ALT	2	ROE, RALPH E JR & CAROL JANE 25 SUNSET DR CLARK, N J 25 SUNSET DR	00000 07066	0 197800 197800	04	08 30	65933	139646		139646
155 8	RENOVATIONS	4A	CLARK EQUITIES LLC PO BOX 190796 BROOKLYN, NY 67 WALNUT AVE	00000 11219	0 245600 245600	07	05 30	143267	303440		303440

Block No. Lot No. Qualification Account No.	Land Dimensions Building Description Additional Lots Acreage	Prop. Class	Owner's Name Address City State Property Location	Billing Code Zip Code	Land Improvements Exemption Net Total	# M	Compl. Mo. Day	Prorated Assessment	Total Real Property Tax	Special Tax	Net Amount of Tax
159 11	KIT RENOV	2	BENNETT, SHARON A 15 CLAUSS RD CLARK, N J 15 CLAUSS ROAD	00000 07066	0 4700 4700	04	08 30	1567	3319		3319
160 9	DECK	2	RICHARDS, MICHAEL AND CHRISTINE 14 CLAUSS RD CLARK, N J 14 CLAUSS ROAD	00000 07066	0 2000 2000	06	06 30	1000	2118		2118
162 4	ADDITION	2	MOUHANNA, NADA 366 WESTFIELD AVE CLARK, NJ 307 WEST LANE	07066	0 361700 361700	03	09 30	90425	191520		191520
162 23	ADDITION	2	MIKULAK, STEVEN & FUSIAK, KRISTEN 319 WEST LANE CLARK, NJ 319 WEST LANE	00000 07066	0 203600 203600	03	09 30	50900	107806		107806
164 39	DECK	2	BEHRMANN, ENIO E & IRENIA A 208 EAST LA CLARK, N J 208 EAST LANE	00000 07066	0 1300 1300	04	08 30	433	917		917
165 21	ADDITION/ALT	2	MICHALCZYK, KEVIN & COLLEEN 430 WEST LANE CLARK, NJ 430 WEST LANE	00000 07066	0 79300 79300	03	09 30	19825	41989		41989
169 5	ADDITION/ALT	2	ROMAN RESIDENTIAL CONSTRUCTION LLC 7 PARK ST CLARK, NJ 7 PARK ST	00000 07066	0 504000 504000	03	09 30	126000	266868		266868
173 28.01	BSMT FINISH	2	GILLESPIE, EUGENE T & SARAH 204 MILLER AVE CLARK, NJ 204 MILLER AVE	00000 07066	0 35700 35700	09	03 30	26775	56709		56709
176 14	KITCHEN RENOV	2	CASHDOLLAR, MICHAEL D 17 LINDA LA CLARK, N J 17 LINDA LANE	00660 07066	0 4200 4200	03	09 30	1050	2224		2224
176 17	ADDITION/ALT	2	NILSSON, ROBIN ; LORENZO, LAUREN 11 LINDA LANE CLARK, NJ 11 LINDA LANE	00000 07066	0 478400 478400	09	03 30	358800	759938		759938
176 30	POOL	2	BEATTYS, DAVID L & NICOLE K 299 VALLEY ROAD CLARK, NJ 299 VALLEY ROAD	00000 07066	0 21100 21100	05	07 30	8792	18621		18621
176 45	POOL	2	DELACRUZ, MELISSA & GONZALO 31 LUPINE WAY CLARK, NJ 31 LUPINE WAY	00000 07066	0 36900 36900	04	08 30	12300	26051		26051
176.01 7	ADDITION/ALT	2	MILLER, MARK & KIRA 80 SYCAMORE ROAD CLARK, NJ 80 SYCAMORE ROAD	00000 07066	0 82500 82500	04	08 30	27500	58245		58245
179 22	ADDITION/ALT	2	PROPERTY MAINTENANCE GROUP LLC 28 NORTH DR LIVINGSTON, NJ 45 COLONIAL DR	00000 07039	0 260600 260600	05	07 30	108583	229979		229979

Block No. Lot No. Qualification Account No.	Land Dimensions Building Description Additional Lots Acreage	Prop. Class	Owner's Name Address City State Property Location	Billing Code Zip Code	Land Improvements Exemption Net Total	# M	Compl. Mo. Day	Prorated Assessment	Total Real Property Tax	Special Tax	Net Amount of Tax
179 36	RENOVATIONS	2	GITLIN, STEVEN & HALAS, LESLEY 1 SKYLARK PL CLARK, NJ 1 SKYLARK PL	00000 07066	0 81200 81200	10	02 28	67667	143319		143319
179 43	DECK	2	ZELMANOVICS, GARY & LAURIE 20 SKYLARK PL CLARK, N J 20 SKYLARK PL	00660 07066	0 4000 4000	07	05 30	2333	4941		4941
180 2	ADDITION/ALT	2	MILLER, MICHAEL T & REUTER, D M 23C ROSS ST CLARK, NJ 23C ROSS ST	00000 07066	0 66600 66600	06	06 30	33300	70529		70529
180 6	ADDITION	2	COMER, RYAN D & COCUZZA, KELLI 32 COLONIAL DR CLARK, NJ 32 COLONIAL DR	00000 07066	0 81100 81100	05	07 30	33792	71571		71571
180 10	SHED	2	SCHEIDLE, STACY 40 COLONIAL DR CLARK, N J 40 COLONIAL DR	00000 07066	0 1700 1700	03	09 30	425	900		900
182 5	KITCHEN RENOV	2	DIAZ, ANTHONY H & MARGARET 109 DELIA TERR CLARK, N J 109 DELIA TERR	00000 07066	0 6800 6800	03	09 30	1700	3601		3601
184 7	CAC	2	BARRALL, CHAD & ARDOLINO, ANDREA 12 GEORGIAN DR CLARK, NJ 12 GEORGIAN DR	00000 07066	0 6400 6400	03	09 30	1600	3389		3389
185 16.0101	NEW DWELLING	2	BROWN, DAVID & SALINA 34 ROSS ST CLARK, NJ 34 ROSS ST	00000 07066	0 692200 692200	10	02 28	576833	1221732		1221732
185 16.0102	NEW DWELLING	2	KOHN, JOSEPH 32 ROSS ST CLARK, NJ 32 ROSS ST	00000 07066	0 692200 692200	07	05 30	403783	855212		855212
185 30	KIT RENOV	2	HOLODAK, SCOTT & COTAYO, DANIELLE 11 ROSE TERR CLARK, NJ 11 ROSE TERR	00000 07066	0 7900 7900	03	09 30	1975	4183		4183
185.01 34	ADDITION	2	HEMSWORTH, MICHAEL & FORMELLA, ALIC 10 ROSE TERR CLARK, NJ 10 ROSE TERR	00000 07066	0 22400 22400	05	07 30	9333	19767		19767
189 14	1/2 BATH ADD	2	JANKOWSKI, JAMES & RENEE 5 CRESTWOOD LANE CLARK, NJ 5 CRESTWOOD LANE	00000 07066	0 6600 6600	03	09 30	1650	3495		3495
192 38	RENOVATIONS	2	TAUBER, CHAIM 75 UNION COUNTY PKWY CLARK, NJ 75 UNION COUNTY PKWY	00000 07066	0 39500 39500	03	09 30	9875	20915		20915
196 10	PORCHES	2	SKOWRONSKI, JOHN B & MOONEY, KERRY 24 COLDEVIN ROAD CLARK, NJ 24 COLDEVIN ROAD	00000 07066	0 5600 5600	05	07 30	2333	4941		4941

[illegible]

185300

62325

132005

00

132005

TAXING DISTRICT NO. 02 CLARK TWP

COUNTY NO. 20 UNION

NAME OF OWNER ADDITIONAL OWNERS	LIST TYPE	LIST YEAR	PAGE NO.	BLOCK NO.	LOT NO.	LOT QUALIFIC.	ACCT. NO.	-----PROPERTY----- CLASS LOCATION
ADLER, MAX & SARA	ADDED	2022	07	88	27.04			2 18 JARVAIS TERR
AJELLO, ANTHONY & MIRANDA	ADDED	2022	01	13	18			2 96 BRIARHEATH LANE
ALVES, JUSTINE & JOSEPH	ADDED	2022	04	38.01	21			2 8 KENNEDY DR
AMMONS, CHRISTIAN & GOLDING, JILIAN	ADDED	2022	01	23	9			2 17 HILLTOP AVE
BARON, GILMA C & CARDOZO, YEISSON	ADDED	2022	11	196	52			2 25 ALICE LANE
BARONE, JOSEPH & ALICIA	ADDED	2021	01	60	27			2 2 JANIE LANE
BARONE, JOSEPH & ALICIA	ADDED	2022	05	60	27			2 2 JANIE LANE
BARRALL, CHAD & ARDOLINO, ANDREA	ADDED	2022	10	184	7			2 12 GEORGIAN DR
BEATTYS, DAVID L & NICOLE K	ADDED	2022	09	176	30			2 299 VALLEY ROAD
BEHRMANN, ENIO E & IRENIA A	ADDED	2022	09	164	39			2 208 EAST LANE
BELCH, AREK & AGNIESZKA	ADDED	2022	07	87	7			2 17 FISHER PL
BENNETT, SHARON A	ADDED	2022	09	159	11			2 15 CLAUSS ROAD
BICI, ARTUR & LEONORA	ADDED	2022	03	33.07	6			2 67 TUDOR DR
BRAND, TIMOTHY & KELLY	ADDED	2022	02	28	9.04			2 4 BENISH COURT
BRENNAN, MICHAEL, LISA A, MICHAEL J	ADDED	2021	01	85	6			2 49 KATHRYN ST
BRENNAN, MICHAEL, LISA A, MICHAEL J	ADDED	2022	07	85	6			2 49 KATHRYN ST
BROWN, DAVID & SALINA	ADDED	2022	10	185	16.0101			2 34 ROSS ST
CARNESI, KIM A	ADDED	2022	01	16	8			2 79 BRIARHEATH LANE
CASHDOLLAR, MICHAEL D	ADDED	2022	09	176	14			2 17 LINDA LANE
CESARE, JASON & SUSAN	ADDED	2022	02	30.07	29			2 55 HALL DR
CHRISTATHAKIS, PETER & SARAH	ADDED	2022	08	114	8			2 237 VALLEY ROAD
CLARK COMMONS LLC	ADDED	2022	08	144	2.02			4A 1255 RARITAN ROAD
CLARK DINER L L C	ADDED	2022	05	60	66.01			4A 1030 RARITAN ROAD
CLARK EQUITIES LLC	ADDED	2022	08	155	8			4A 67 WALNUT AVE
CLASS, GERARDO & ELIZABETH	ADDED	2022	11	197	50			2 35 COLDEVIN ROAD
COMER, RYAN D & COCUZZA, KELLI	ADDED	2022	10	180	6			2 32 COLONIAL DR
COUTO, LUIS R SR & MARTA	ADDED	2022	03	33.07	2			2 34 KENT PL
CRINCOLI, ROCCO & DANIELLE	ADDED	2022	01	18	13			2 89 WILLOW WAY
DAGDAGAN, CEDRICK & O'BRIEN, THOMAS	ADDED	2022	07	107	12			2 56 HARDING AVE
DE JESUS, JASON	ADDED	2022	02	30.01	10			2 109 STONEHENGE TERR
DE MARZO, ANGELA	ADDED	2022	07	88	20			2 23 CORNELL DR
DEANE, JEREMY & LOPES, SAMANTHA	ADDED	2022	07	102	6			2 60 LINCOLN BLVD
DEL VIRGINIA, BENJAMIN AND GERI ANN	ADDED	2022	07	89	23			2 15 KATHRYN ST
DELACRUZ, MELISSA & GONZALO	ADDED	2022	09	176	45			2 31 LUPINE WAY
DELLA SALA LLC	ADDED	2022	06	78	1			4A 165 WESTFIELD AVE
DELUCA, ANTHONY T	ADDED	2022	05	47	9			2 39 TERHUNE ROAD
DIAZ, ANTHONY H & MARGARET	ADDED	2022	10	182	5			2 109 DELIA TERR
DUNFORD, KEITH & SHERMAN, ROBYN	ADDED	2022	08	118	14			2 70 FULTON ST
FARIA PARTNERS LLC	ADDED	2022	05	53	32.01			4A 801 FEATHERBED LANE
FAVILLA, JAMES & KATHERINE	ADDED	2022	04	38.11	8			2 35 SURREY RD
FEDE, MICHAEL & TONI, ANNE	ADDED	2022	03	33.02	2			2 86 TUDOR DR
FISHER, JAY M & KATHERINE	ADDED	2022	02	24	24			2 4B ACKEN DR
FREES, TIMOTHY GERARD JR	ADDED	2022	08	134	25			2 33 LEXINGTON BLVD
GACKSTATTER, BRIAN	ADDED	2022	06	85	2			2 57 KATHRYN ST
GALATI, CHRISTOPHER & JENNIFER	ADDED	2022	01	18	12			2 83 WILLOW WAY
GILLESPIE, EUGENE T & SARAH	ADDED	2022	09	173	28.01			2 204 MILLER AVE
GITLIN, STEVEN & HALAS, LESLEY	ADDED	2022	10	179	36			2 1 SKYLARK PL
GOLEC, ANDREW & ANETA	ADDED	2022	11	196	36			2 6 ALAN CT
GRACIA, RAYMOND & DIANA	ADDED	2022	04	38.01	19			2 16 KENNEDY DR
GSM GROUP LLC	ADDED	2022	04	42	15			2 81 LEFFERTS LANE
HEMSWORTH, MICHAEL & FORMELLA, ALIC	ADDED	2022	10	185.01	34			2 10 ROSE TERR
HOLIDAK, SCOTT & COTAYO, DANIELLE	ADDED	2022	10	185	30			2 11 ROSE TERR
HUDAK, CHRISTOPHER & TERRI	ADDED	2022	02	31.01	7			2 172 STONEHENGE TERR
HUTTON, KENNETH C & JOCELYN	ADDED	2022	08	128	31			2 98 GRAND ST
IMMELLA, ROBERT & ANNETTE	ADDED	2022	08	135	8			2 26 LEXINGTON BLVD
JANKAUSKAS, JAMIE PETER & AMY K	ADDED	2022	05	51	3			2 907 RARITAN ROAD
JANKOWSKI, JAMES & RENEE	ADDED	2022	10	189	14			2 5 CRESTWOOD LANE
JARMOLOWSKI, LUKASZ & BIELAWSKI, DORO	ADDED	2022	03	33.04	5			2 49 VICTORIA DR
KOH, JOSEPH	ADDED	2022	10	185	16.0102			2 32 ROSS ST
KOLIBAS, PATRICK F & DIANA	ADDED	2022	03	33.07	7			2 75 TUDOR DR
KONOPI, PETER & CAROLYN ANN	ADDED	2022	04	43	13			2 21 WENDELL PL
KRANNICH, DINA & ORTEGA, ALEXANDER	ADDED	2022	04	38.04	6			2 12 BRENTWOOD RD
LA FERRARA, ANTHONY A JR	ADDED	2022	03	33.01	2			2 16 TUDOR DR
LA VELLE, KERRY L	ADDED	2022	04	38.02	26			2 52 RIDGE ROAD
LAVAN, KEITH & AMY	ADDED	2022	03	35	5			2 49 MC COLLUM DR
LIPINSKI, FREDERICK & KELLY	ADDED	2022	06	81	37			2 65 PRESCOTT TURN
LIPKIN, NICOLE & SZARSEWSKI, THOMAS	ADDED	2022	06	80	5			2 109 RICHARD ST
LOCKWOOD, RYAN & BELETZ, RACHEL	ADDED	2022	02	30.02	1			2 49 STONEHENGE TERR

TAXING DISTRICT NO. 02 CLARK TWP

COUNTY NO. 20 UNION

NAME OF OWNER ADDITIONAL OWNERS	LIST TYPE	LIST YEAR	PAGE NO.	BLOCK NO.	LOT NO.	LOT QUALIFIC.	ACCT. NO.	-----PROPERTY----- CLASS LOCATION
LOPES, PAUL & ROSA MARIA	ADDED	2022	04	38.11	12			2 24 DEVON LANE
LUCAS, JOHN G & TOTIN, REBECCA	ADDED	2022	07	113	1			2 12 ASCOT WAY
MAIER, BIRGIT	ADDED	2022	03	34	12			2 97 MAE BELLE DR
MAKOWSKI, MARK & DONNA	ADDED	2022	02	28.01	13.01	C0002		2 2 HARVEY COURT
MARCIN, CHRISTOPHER C & KRISTIN A	ADDED	2022	05	47	8			2 45 TERHUNE ROAD
MARTUCCI, JEFFREY AND STEPHANIE	ADDED	2022	02	30.03	4			2 110 STONEHENGE TERR
MARZELLA, NICHOLAS & MARIE	ADDED	2022	01	22	7			2 7 MOUNTAINVIEW ROAD
MAZUR, EDYTA & WAGA, GREGORY	ADDED	2022	04	38.06	18			2 113 SKYLINE DR
MAZZARELLA, RAFFAELE & LAUREN C	ADDED	2022	03	33.03	5			2 89 TUDOR DR
MC MAHON, JOSEPH R & JENNIFER	ADDED	2022	08	118.01	15			2 58 COOK ST
MELRO, FRANCISCO & CATHY	ADDED	2022	03	38	78			2 21 MILDRED TERR
MICHALCZYK, KEVIN & COLLEEN	ADDED	2022	09	165	21			2 430 WEST LANE
MIKULAK, STEVEN & FUSIAK, KRISTEN	ADDED	2022	09	162	23			2 319 WEST LANE
MILLER, MARK & KIRA	ADDED	2022	09	176.01	7			2 80 SYCAMORE ROAD
MILLER, MARK; FIDURSKI, DANIELLE	ADDED	2022	01	16	12			2 111 BRIARHEATH LANE
MILLER, MICHAEL T & REUTER, D M	ADDED	2022	10	180	2			2 23C ROSS ST
MOGLIA, JUSTIN & JENNIFER	ADDED	2022	05	45	13			2 57 WENDELL PL
MONTEFUSCO, RYAN & KRISTIN	ADDED	2022	03	33.05	3.01			2 2 VICTORIA DRIVE
MORETTI, GUY & ELIZABETH	ADDED	2022	07	106	5			2 10 JOSEPH ST
MORO, KAREN E	ADDED	2022	07	108	18			2 132 LINCOLN BLVD
MORRISON, CHRISTOPHER & CHIN, KAREN	ADDED	2022	01	8.03	15.04			2 55 LANCE DR
MORTOLA, HUMBERTT & ANA	ADDED	2022	03	38	70			2 89 MILDRED TERR
MOUHANNA, NADA	ADDED	2022	09	162	4			2 307 WEST LANE
NARVARTE-GREEN, MIGUEL A	ADDED	2022	08	115	64			2 81 FULTON ST
NILSSON, ROBIN ; LORENZO, LAUREN	ADDED	2022	09	176	17			2 11 LINDA LANE
NOONE, JENNIFER	ADDED	2022	07	88	5			2 75 CORNELL DR
NOTHSTEIN, ERIC	ADDED	2022	08	115	32			2 117 FULTON ST
OLBRY, MICHAEL & MICHELLE	ADDED	2022	08	118	26			2 131 PROSPECT ST
ORDONEZ-CORTE, LUIS	ADDED	2022	05	48.01	18			2 658 MADISON HILL ROAD
PACO, ANGIE MARIE & NUNO M	ADDED	2022	05	43.01	42			2 64 POST ROAD
PARADISO, SANDRA	ADDED	2022	06	77	40			2 1 PLYMOUTH ROAD
PENNY ARCADE LLC	ADDED	2022	06	69	18.01			4A 1085 CENTRAL AVE
PEREIRA, VICTOR & DIANA	ADDED	2022	05	49	8			2 24 KENNETH PL
PODBEREZNIAK, ANDREW & DURKA, JACEK	ADDED	2022	07	88	14			2 7 CORNELL CIR
PROPERTY MAINTENANCE GROUP LLC	ADDED	2022	09	179	22			2 45 COLONIAL DR
PROVEL, MILTON & ELLE	ADDED	2022	03	34	37			2 25 MAE BELLE DR
RAGHAVAN, G & SANKARANARAYANAN, M	ADDED	2022	08	140	13			2 324 CAROLINA ST
RANSKI, KEVIN S & JANINE	ADDED	2022	03	34.02	40			2 56 MAE BELLE DR
REILLY, MATTHEW & KAREN	ADDED	2022	02	31.01	16			2 83 SWEET BRIAR DR
RICHARDS, MICHAEL AND CHRISTINE	ADDED	2022	09	160	9			2 14 CLAUSS ROAD
RINCAVAGE, JEFFREY G & BERNARDO, M	ADDED	2022	06	68	20			2 46 EMERALD PL
ROBERTS, NICHOLAS J & CHRISTINA M	ADDED	2022	02	28	9.01			2 565 RARITAN ROAD
ROE, RALPH E JR & CAROL JANE	ADDED	2022	08	153	6			2 25 SUNSET DR
ROESCH, ANDREW JOHN & MEGAN F	ADDED	2022	01	4.05	51			2 34 DEERWOOD DR
ROMAN RESIDENTIAL CONSTRUCTION LLC	ADDED	2022	09	169	5			2 7 PARK ST
ROTONDO, STEVE & VERONICA	ADDED	2022	06	81	41			2 81 PRESCOTT TURN
RUA, PAUL M & MARCHESANI, GIA M	ADDED	2022	06	83	15			2 22 CHARLES ST
RUDD, NATHAN & DEGRAFF, KRISTEN	ADDED	2022	06	76	1			2 265 WESTFIELD AVE
SALES, DAVID & MEGAN	ADDED	2022	06	67	7			2 125 GIBSON BLVD
SARNECKI, JOSEPH A & MARISA J	ADDED	2022	02	27	14			2 12 MC COLLUM DR
SCADUTO, FRANK & KIM	ADDED	2022	01	10	5			2 42 HAWTHORNE DR
SCATURRO, JACK & MICHELLE	ADDED	2022	04	38.11	11			2 48 DEVON LANE
SCHEIDLE, STACY	ADDED	2022	10	180	10			2 40 COLONIAL DR
SCHIEFERSTEIN, FREDERICK H	OMITTED	2021	01	38.03	26			2 431 MADISON HILL ROAD
SCHIEFERSTEIN, FREDERICK H	ADDED	2022	04	38.03	26			2 431 MADISON HILL ROAD
SERMENO, HILLARY	ADDED	2022	02	30.02	14			2 110 HALL DR
SESTOKAS, VICTOR K	ADDED	2022	06	75	12			2 39 KING ST
SHAW, MATTHEW G & CATHY A	ADDED	2022	01	8.02	6			2 6 ARBOR LANE
SICCARDI, MATTHEW AND JODI	ADDED	2022	01	23	21			2 22 MOUNTAINVIEW ROAD
SILVA, STEVEN & LAUREN	ADDED	2022	02	30.06	1			2 109 HALL DR
SKOWRONSKI, JOHN B & MOONEY, KERRY	ADDED	2022	10	196	10			2 24 COLDEVIN ROAD
SOFIANAKOS, ALEXANDER	ADDED	2022	01	8	15			2 344 OAK RIDGE ROAD
SOMMERS, LISA M & DAVID W	ADDED	2022	05	43	18			2 11 WENDELL PL
TARGET CORP.T-1467%PROP.TAX DEPT.	ADDED	2022	06	70	28.01	C0001		4A 45 CENTRAL AVE
TASHAROFI, KAMRAN	ADDED	2022	02	28	8.06			2 1 CHARLOTTE DR
TAUBER, CHAIM	ADDED	2022	10	192	38			2 75 UNION COUNTY PKWY
TOURIS, ALLISON & DEMARTINI, MICHAEL	ADDED	2022	08	146	4			2 185 WALNUT AVE
TRACY, BERNARD F & VICTORIA	ADDED	2022	06	80	15			2 131 GERTRUDE ST

TAXING DISTRICT NO. 02 CLARK TWP

COUNTY NO. 20 UNION

NAME OF OWNER ADDITIONAL OWNERS	LIST TYPE	LIST YEAR	PAGE NO.	BLOCK NO.	LOT NO.	LOT QUALIFIC.	ACCT. NO.	-----PROPERTY----- CLASS LOCATION
TREACY, MARK & JUDITH ANN	ADDED	2022	04	38.01	5			2 31 RIDGE ROAD
TRUBIA, LEONARD & JENNIFER	ADDED	2022	05	49	12.03			2 483 WESTFIELD AVE
TUOHY, BRIAN & MCGINLEY, COLLEEN	ADDED	2022	04	38.10	1			2 121 JUPITOR ST
WANG, WEN JIE & MICHELE	ADDED	2022	05	45	7			2 45 WENDELL PL
WHITE, RYAN & CORRAO, LAUREN	ADDED	2022	07	111	16			2 56 MALVERN DR
ZARROW, DANIEL A & AMY R	ADDED	2022	05	49	12.01			2 469 WESTFIELD AVE
ZARZECKI, ROBERT & MORTENSEN, T S	ADDED	2022	07	101	10			2 20 GLORIA ST
ZELMANOVICS, GARY & LAURIE	ADDED	2022	10	179	43			2 20 SKYLARK PL
ZERELLA, EDWARD & JESSICA	ADDED	2022	01	17	12			2 136 WILLOW WAY
ZYCH, ROBERT V & COLLEEN M	ADDED	2022	04	38.07	1			2 59 JUPITOR ST

TAXING DISTRICT NO. 02 CLARK TWP

COUNTY NO. 20 UNION

PAGE	ASSESSMENTS				PRORATED	REGULAR	TAXES	
	LAND	IMPROVE	TOTAL	TOTAL			SPECIAL	TOTAL
0001	OMITTED 2021 PAGE 45,000	TOTALS -----	66,100	111,100	111,100	9,876.79	.00	9,876.79
0001	ADDED 2021 PAGE 0	TOTALS -----	57,400	57,400	9,567	850.51	.00	850.51
0001	ADDED 2022 PAGE 0	TOTALS -----	515,700	515,700	202,050	4,279.43	.00	4,279.43
0002	ADDED 2022 PAGE 0	TOTALS -----	1,666,100	1,666,100	1,215,667	25,747.83	.00	25,747.83
0003	ADDED 2022 PAGE 0	TOTALS -----	878,000	878,000	286,440	6,066.79	.00	6,066.79
0004	ADDED 2022 PAGE 281,600	TOTALS -----	1,236,500	1,518,100	957,766	20,285.49	.00	20,285.49
0005	ADDED 2022 PAGE 0	TOTALS -----	838,300	838,300	467,074	9,892.63	.00	9,892.63
0006	ADDED 2022 PAGE 0	TOTALS -----	2,023,500	2,023,500	1,194,792	25,305.70	.00	25,305.70
0007	ADDED 2022 PAGE 0	TOTALS -----	1,248,700	1,248,700	586,667	12,425.62	.00	12,425.62
0008	ADDED 2022 PAGE 0	TOTALS -----	1,197,400	1,197,400	654,333	13,858.77	.00	13,858.77
0009	ADDED 2022 PAGE 0	TOTALS -----	2,076,000	2,076,000	833,950	17,663.04	.00	17,663.04
0010	ADDED 2022 PAGE 0	TOTALS -----	1,714,200	1,714,200	1,146,599	24,284.95	.00	24,284.95
0011	ADDED 2022 PAGE 0	TOTALS -----	185,300	185,300	62,325	1,320.05	.00	1,320.05

OMITTED ASSESSMENT DISTRICT SUMMARY FOR TAX YEAR 2021

CLASS	COUNT	----- LAND	FULL ASSESSED IMPROVMNT	VALUATION EXEMPTNS	----- NET	PRORATED ASSESSMENT	GENERAL TAX RATE	TOTAL TAXES (GENERAL)	TOTAL TAXES (SPECIAL)	TOTAL AMOUNT OF TAXES
1	0	0	0		0	0		.00	.00	.00
2	1	45,000	66,100		111,100	111,100		9,876.79	.00	9,876.79
3A	0	0	0		0	0		.00	.00	.00
3B	0	0	0		0	0		.00	.00	.00
4A	0	0	0		0	0		.00	.00	.00
4B	0	0	0		0	0		.00	.00	.00
4C	0	0	0		0	0		.00	.00	.00
6A	0	0	0		0	0		.00	.00	.00
6B	0	0	0		0	0		.00	.00	.00
6C	0	0	0		0	0		.00	.00	.00
TOTAL	1	45,000	66,100		111,100	111,100	8.890	9,876.79	.00	9,876.79

ADDED ASSESSMENT DISTRICT SUMMARY FOR TAX YEAR 2021										
CLASS	COUNT	----- LAND	FULL ASSESSED IMPROVMNT	VALUATION EXEMPTNS	----- NET	PRORATED ASSESSMENT	GENERAL TAX RATE	TOTAL TAXES (GENERAL)	TOTAL TAXES (SPECIAL)	TOTAL AMOUNT OF TAXES
1	0	0	0		0	0		.00	.00	.00
2	2	0	57,400		57,400	9,567		850.51	.00	850.51
3A	0	0	0		0	0		.00	.00	.00
3B	0	0	0		0	0		.00	.00	.00
4A	0	0	0		0	0		.00	.00	.00
4B	0	0	0		0	0		.00	.00	.00
4C	0	0	0		0	0		.00	.00	.00
6A	0	0	0		0	0		.00	.00	.00
6B	0	0	0		0	0		.00	.00	.00
6C	0	0	0		0	0		.00	.00	.00
TOTAL	2	0	57,400		57,400	9,567	8.890	850.51	.00	850.51

ADDED ASSESSMENT DISTRICT SUMMARY FOR TAX YEAR 2022										
CLASS	COUNT	----- LAND	FULL ASSESSED IMPROVMNT	VALUATION EXEMPTNS	----- NET	PRORATED ASSESSMENT	GENERAL TAX RATE	TOTAL TAXES (GENERAL)	TOTAL TAXES (SPECIAL)	TOTAL AMOUNT OF TAXES
1	0	0	0		0	0		.00	.00	.00
2	136	281,600	11,845,000		12,126,600	6,493,746		137,537.53	.00	137,537.53
3A	0	0	0		0	0		.00	.00	.00
3B	0	0	0		0	0		.00	.00	.00
4A	7	0	1,734,700		1,734,700	1,113,917		23,592.77	.00	23,592.77
4B	0	0	0		0	0		.00	.00	.00
4C	0	0	0		0	0		.00	.00	.00
6A	0	0	0		0	0		.00	.00	.00
6B	0	0	0		0	0		.00	.00	.00
6C	0	0	0		0	0		.00	.00	.00
TOTAL	143	281,600	13,579,700		13,861,300	7,607,663	2.118	161,130.30	.00	161,130.30

02 CLARK TWP		BREAKDOWN OF ADDED, OMITTED & ROLLBACK TAXES					20 UNION	
ASSESSED VALUATIONS	TOTAL AMOUNT OF TAXES	TAXES DUE COUNTY	TAXES DUE CTY LIBRARY	TAXES DUE CTY HEALTH	TAXES DUE CTY OPEN SP	TOTAL TAXES DUE COUNTY		

2018 OMIT ASSMT	0	.00	.00	.00	.00	.00
2019 OMIT ASSMT	0	.00	.00	.00	.00	.00
2020 OMIT ASSMT	0	.00	.00	.00	.00	.00
2021 OMIT ASSMT	111,100	9,876.79	2,029.80	.00	.00	63.33 2,093.13
2022 OMIT ASSMT	0	.00	.00	.00	.00	.00
2018 RLBK ASSMT	0	.00	.00	.00	.00	.00
2019 RLBK ASSMT	0	.00	.00	.00	.00	.00
2020 RLBK ASSMT	0	.00	.00	.00	.00	.00
2021 RLBK ASSMT	0	.00	.00	.00	.00	.00
2022 RLBK ASSMT	0	.00	.00	.00	.00	.00
2021 ADDED ASSMT	9,567	850.51	174.79	.00	.00	5.45 180.24
2022 ADDED ASSMT	7,607,663	161,130.30	32,332.68	.00	.00	1,065.08 33,397.76
2021 OM/AD ASSMT	0	.00	.00	.00	.00	.00
** TOTAL **	7,728,330	171,857.60	34,537.27	.00	.00	1,133.86 35,671.13

I, -----, ASSESSOR OF CLARK TWP DO SWEAR (OR AFFIRM) THAT THE FOREGOING LIST CONTAINS THE VALUATIONS MADE BY ME, TO THE BEST OF MY ABILITY, OF ALL THE PROPERTY LIABLE TO TAXATION IN THE TAXING DISTRICT IN WHICH I AM THE ASSESSOR AND THAT I HAVE VALUED THE SAME, WITHOUT FAVOR OR PARTIALITY, AND HAVE MADE SUCH DEDUCTIONS ONLY FOR DEBT AND EXEMPTIONS AS ARE PRESCRIBED BY LAW.

ASSESSOR
SWORN AND SUBSCRIBED BEFORE ME THIS ____ DAY OF _____, 2022

COUNTY TAX ADMINISTRATOR

THIS IS TO CERTIFY THAT THE ABOVE ADDED AND OMITTED LISTS ARE A TRUE AND COMPLETE RECORD OF THE ADDED AND OMITTED TAXES ASSESSED FOR THE YEAR 2022 IN THE TAXING DISTRICT OF CLARK TWP IN THE COUNTY OF UNION

COMMISSIONER

COMMISSIONER

COMMISSIONER

COMMISSIONER

	02 CLARK TWP		BREAKDOWN OF ADDED, OMITTED & ROLLBACK TAXES				20 UNION
	ASSESSED VALUATIONS	TOTAL AMOUNT OF TAXES	TOTAL TAXES DUE COUNTY	TAXES DUE MUN OPEN SP	TAXES DUE MUN LIBRARY	BALANCE DUE DISTRICT	
2018 OMIT-ASSMT	0	.00	.00	.00	.00	.00	
2019 OMIT-ASSMT	0	.00	.00	.00	.00	.00	
2020 OMIT-ASSMT	0	.00	.00	.00	.00	.00	
2021 OMIT-ASSMT	111,100	9,876.79	2,093.13	.00	142.21	7,641.45	
2022 OMIT-ASSMT	0	.00	.00	.00	.00	.00	
2018 RLBK ASSMT	0	.00	.00	.00	.00	.00	
2019 RLBK ASSMT	0	.00	.00	.00	.00	.00	
2020 RLBK ASSMT	0	.00	.00	.00	.00	.00	
2021 RLBK ASSMT	0	.00	.00	.00	.00	.00	
2022 RLBK ASSMT	0	.00	.00	.00	.00	.00	
2021 ADDED ASSMT	9,567	850.51	180.24	.00	12.25	658.02	
2022 ADDED ASSMT	7,607,663	161,130.30	33,397.76	.00	2,358.38	125,374.16	
2021 OM/AD ASSMT	0	.00	.00	.00	.00	.00	
** TOTAL **	7,728,330	171,857.60	35,671.13	.00	2,512.84	133,673.63	

I, -----, ASSESSOR OF CLARK TWP
DO SWEAR (OR AFFIRM) THAT THE FOREGOING LIST CONTAINS THE VALUATIONS MADE
BY ME, TO THE BEST OF MY ABILITY, OF ALL THE PROPERTY LIABLE TO TAXATION
IN THE TAXING DISTRICT IN WHICH I AM THE ASSESSOR AND THAT I HAVE VALUED
THE SAME, WITHOUT FAVOR OR PARTIALITY, AND HAVE MADE SUCH DEDUCTIONS ONLY
FOR DEBT AND EXEMPTIONS AS ARE PRESCRIBED BY LAW.

ASSESSOR

SWORN AND SUBSCRIBED BEFORE ME THIS ____ DAY OF _____, 2022

THIS IS TO CERTIFY THAT THE ABOVE ADDED AND OMITTED
LISTS ARE A TRUE AND COMPLETE RECORD OF THE ADDED
AND OMITTED TAXES ASSESSED FOR THE YEAR 2022 IN THE
TAXING DISTRICT OF CLARK TWP
IN THE COUNTY OF UNION

COMMISSIONER

COMMISSIONER

COMMISSIONER



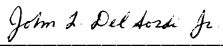
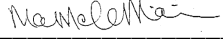
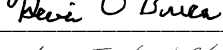

COMMISSIONER

COMMISSIONER

COMMISSIONER

TABLE OF AGGREGATES, ADDED ASSESSMENTS

		SUMMARY OF ADDED ASSESSMENTS AND APPORTIONMENT OF TAXES			
				2021	2022
I, (WE,) _____		ADDED ASSESSED VALUATION OF LAND			\$281,600
_____		ADDED ASSESSED VALUATION OF BUILDINGS		\$57,400	\$13,579,700
_____	ASSESSOR(S)	TOTAL VALUE OF ADDED ASSESSMENTS		\$57,400	\$13,861,300
OF _____	DO SWEAR (OR AFFIRM)	TOTAL VALUE OF PRORATED ASSESSMENTS		\$9,567	\$7,607,663
THAT THE FOREGOING LIST CONTAINS THE VALUATIONS MADE BY ME (US),		REAL PROP TAX RATE PER \$100 VALUATION		\$8.890	\$2.118
TO THE BEST OF MY (OUR) ABILITY, OF ALL THE PROPERTY LIABLE TO		TOTAL TAXES ON ADDED ASSESSMENTS		\$850.51	\$161,130.30
TAXATION IN THE TAXING DISTRICT IN WHICH I AM (WE ARE) THE		VETERANS & SENIOR CITIZEN DEDUCTIONS		\$.00	\$.00
ASSESSOR(S) AND THAT I (WE) HAVE VALUED THE SAME, WITHOUT FAVOR		NET TAXES ON ADDED ASSESSMENTS		\$850.51	\$161,130.30
OR PARTIALITY, AND HAVE MADE SUCH DEDUCTIONS ONLY FOR DEBT AND					
EXEMPTIONS AS ARE PRESCRIBED BY LAW.		AMOUNT DUE COUNTY, FEB. 15, 2023 AT:			
_____		COUNTY RATE:	2021 \$1.827 PER \$100	\$174.79	\$.00
_____			2022 \$.425 PER \$100	\$.00	\$32,332.68
_____		CTY LIBRARY RATE:	2021 \$.000 PER \$100	\$.00	\$.00
_____			2022 \$.000 PER \$100	\$.00	\$.00
_____		CTY HEALTH RATE:	2021 \$.000 PER \$100	\$.00	\$.00
_____			2022 \$.000 PER \$100	\$.00	\$.00
_____		CTY OPEN SP RATE:	2021 \$.057 PER \$100	\$5.45	\$.00
_____			2022 \$.014 PER \$100	\$.00	\$1,065.08
_____		MUN OPEN SP RATE:	2021 \$.000 PER \$100	\$.00	\$.00
_____			2022 \$.000 PER \$100	\$.00	\$.00
_____		MUN LIBRARY RATE:	2021 \$.128 PER \$100	\$12.25	\$.00
_____			2022 \$.031 PER \$100	\$.00	\$2,358.38
ASSESSOR(S)		TOTAL DUE COUNTY		\$180.24	\$33,397.76
		TOTAL DUE MUNICIPALITY		\$670.27	\$127,732.54

SWORN AND SUBSCRIBED BEFORE ME, THIS _____		THIS IS TO CERTIFY THAT THE FOREGOING ADDED ASSESSMENTS LIST			
DAY OF _____, 20____.		IS A TRUE AND COMPLETE RECORD OF THE ADDED TAXES ASSESSED FOR THE			
_____		YEAR 2022, IN THE TAXING DISTRICT OF CLARK TWP ,			
		COUNTY OF UNION ,			
		ATTEST:			
		 _____ COUNTY TAX ADMINISTRATOR		 _____ PRESIDENT	
				 _____	
				 _____	
				 _____	
				 _____	