

Block No. Lot No. Qualification Account No.	Land Dimensions Building Description Additional Lots Acreage	Prop. Class	Owner's Name Address City State Property Location	Billing Code Zip Code	Land Improvements Exemption Net Total	# M	Compl. Mo. Day	Prorated Assessment	Total Real Property Tax	Special Tax	Net Amount of Tax
1208 13	EXEMPT TO TAX	2	SMITH, TANYA 365 WAYNE TERR UNION, NJ 365 WAYNE TERR	07083	20600 30300 50900	02	10 02	8483	169677		169677
1218 14	ADDITION/RENO	2	ROTHGARN, ADAM - LANCASTER, ELIZABETH 898 CARTERET AVE UNION, NJ 898 CARTERET AVE	07083	0 50400 50400	01	11 03	4200	84008		84008
1805 17	RENOVATIONS	2	SANCHEZ, JOYCE - SANCHEZ, WILLIAM 1228 SCHMIDT AVE UNION, NJ 1228 SCHMIDT AVE	00000 07470	0 5700 5700	01	11 23	475	9501		9501
2108 12	RENOVATIONS	2	HENRY, DAHAMI 1526 ROSE TERR UNION, NJ 1526 ROSE TERR	00000 07083	0 4500 4500	01	11 04	375	7501		7501
3404 2	EXEMPT TO TAX	4A	1025 GREELEY LLC PO BOX 2986 WESTFIELD, NJ 1025 GREELEY AVE, NORTH	00000 07091	20000 14900 34900	02	10 23	5817	116352		116352
4002 6.02 C0002	DOGTOPIA	4A	SUN UNION, LLC 31 W 34TH ST, SUITE 1012 NEW YORK, NY 1235 WEST CHESTNUT ST	10001	0 148100 148100	01	11 01	12342	246865		246865
5212 7	EXEMPT TO TAX	2	VAN CLIEF, JENNIFER 2038 LENTZ AVE UNION, NJ 2038 LENTZ AVE	00000 07083	16000 28100 44100	02	10 14	7350	147015		147015
5802 17.01	ADDITION	2	ADAMS, IRVING & MARIE 18 CRESTON AVE UNION, NJ 18 CRESTON AVE	00000 07083	0 700 700	01	11 09	58	1160		1160

Block No. Lot No. Qualification Account No.	Land Dimensions Building Description Additional Lots Acreage	Prop. Class	Owner's Name Address City State Property Location	Billing Code Zip Code	Land Improvements Exemption Net Total	# M	Compl. Mo. Day	Prorated Assessment	Total Real Property Tax	Special Tax	Net Amount of Tax
201 12	RENOVATIONS	2	HEWINS, MARIA A 807 BISHOP ST UNION, NJ 807 BISHOP ST	00000 07083	0 2400 2400	09	03 10	1800	36736		36736
208 18	ADDITION/BATH	2	ORTIZ, BRYAN & LISA 677 PALISADE RD UNION, NJ 677 PALISADE RD	00000 07083	0 6000 6000	05	07 01	2500	51023		51023
214 1	RENOVATIONS	2	DE SOUZA, WILLIAN J & ARAUJO, M 927 FLORAL AVE UNION, NJ 927 FLORAL AVE	00000 07083	0 3000 3000	12	12 24	3000	61227		61227
304 11	EXEMPT TO TAX	2	MC GAINNEY, WILLIAM 446 DURLING RD UNION, NJ 446 DURLING RD	07083	21400 30300 51700	12	12 03	51700	1055145		1055145
309 7	BATH IN BSMT	2	JARAMILLO, I & JARAMILLO-GONZALEZ, V 1066 WOODLAND AVE UNION, NJ 1066 WOODLAND AVE	00000 07083	0 1100 1100	07	05 05	642	13103		13103
405 45	DECK	2	LEE-CHEATAM, DEBORAH 1340 WOODRUFF PL UNION, NJ 1340 WOODRUFF PL	00000 07083	0 400 400	06	06 07	200	4082		4082
705 11	BASEMETN FINISH	2	ARORA, VISHWANI & AHUJA, SHREY 374 NOTTINGHAM WAY UNION, NJ 374 NOTTINGHAM WAY	07083	0 2900 2900	06	06 10	1450	29593		29593
707 56.01	NEW 1 FAM HOUSE	2	KHONDAKER, IMTIAZ & RAHMAN, MOHAMMAD 458 LEHIGH AVE UNION, NJ 458 LEHIGH AVE	00000 07083	0 68800 68800	11	01 04	63067	1287134		1287134
709 29	BASEMENT FINISH	2	LOJA, LUIS G 1126 CRANBURY RD UNION, NJ 1126 CRANBURY RD	00000 07083	0 2800 2800	08	04 28	1867	38104		38104
1014 1	DECK	2	TRIVINO, IVONNE CAICEDO 245 NEW JERSEY AVE UNION, NJ 245 NEW JERSEY AVE	07083	0 500 500	06	06 24	250	5102		5102
1014 2	DUCTLESS AC	2	JORDAN, PAUL F & MICHELE 249 NEW JERSEY AVE UNION, NJ 249 NEW JERSEY AVE	00000 07083	0 400 400	04	08 31	133	2714		2714
1017 12	ADDITION/RENO	2	TORRES, JUAN & JESSICA 224 DELAWARE AVE UNION, NJ 224 DELAWARE AVE	00000 07083	0 15500 15500	08	04 28	10333	210886		210886
1023 3	RENO/ADDITION	2	SINGH, AMRITPAL 165 KIMBERLY RD UNION, NJ 165 KIMBERLY RD	00000 07083	0 20600 20600	07	05 17	12017	245255		245255
1101 14	RENOVATIONS	2	POINTDUJOUR, MARIE MARTHE 371 PLYMOUTH RD UNION, NJ 371 PLYMOUTH RD	00000 07083	0 3300 3300	09	03 01	2475	50512		50512

Block No. Lot No. Qualification Account No.	Land Dimensions Building Description Additional Lots Acreage	Prop. Class	Owner's Name Address City State Property Location	Billing Code Zip Code	Land Improvements Exemption Net Total	# M	Compl. Mo. Day	Prorated Assessment	Total Real Property Tax	Special Tax	Net Amount of Tax
1103 8	NEW 1 FAM HOUSE	2	LEO, ROBERT M & DOROTHY L-LEO, K M 599 DUQUESNE TERR UNION, NJ 602 SALEM RD	07083	0 60300 60300	05	07 14	25125	512776		512776
1111 28	RENOVATIONS	2	IBRAHIM, HAROON- SHRIKY, DEVIR 316 PERRY AVE UNION, NJ 339 WASHINGTON AVE	07083	0 4200 4200	03	09 01	1050	21429		21429
1208 13	EXEMPT TO TAX	2	SMITH, TANYA 365 WAYNE TERR UNION, NJ 365 WAYNE TERR	07083	20600 30300 50900	12	12 31	50900	1038818		1038818
1212 2	ADDITION/RENO	2	HINDS, JEFFREY HUGH 331 BROADWELL AVE UNION, NJ 331 BROADWELL AVE	07083	0 20000 20000	08	04 06	13333	272113		272113
1213 22	ADD BATHROOM	2	MARRERO, RAFAEL A 839 TOWNLEY AVE UNION, NJ 839 TOWNLEY AVE	07083	0 900 900	08	04 27	600	12245		12245
1218 14	ADDITION/RENO	2	ROTHGARN, ADAM - LANCASTER, ELIZABETH 898 CARTERET AVE UNION, NJ 898 CARTERET AVE	07083	0 50400 50400	12	12 31	50400	1028614		1028614
1407 14	BSMT FIN/BATHS	2	TAPIA, DIEGO 36 LENTZ AVE NEWARK, NJ 1049 SALEM RD	07105	0 4200 4200	08	04 22	2800	57145		57145
1410 20	ADDITION/RENO	4A	SLS PROPERTIES, LLC 1351 MORRIS AVE UNION, NJ 1351 MORRIS AVE	07083	0 6300 6300	09	03 08	4725	96433		96433
1501 67	RENO/ADD BATH	2	LEE, SANDRA 1410 GUSTAV AVE UNION, NJ 1410 GUSTAV AVE	07083	0 6900 6900	11	01 25	6325	129087		129087
1607 6	ADDITION/RENO	2	SNELLING, ANDRE 1061 LORRAINE AVE UNION, NJ 1061 LORRAINE AVE	07083	0 30400 30400	04	08 06	10133	206804		206804
1608 29	INGROUND POOL	2	YANEZ, CLAUDIO & LISA 1426 BROOKSIDE DR UNION, NJ 1426 BROOKSIDE DR	07083	0 1900 1900	06	06 28	950	19389		19389
1612 3	WOODSTOVE	2	ROMERO, MARIA 1580 BARTON RD UNION, NJ 1580 BARTON RD	07083	0 800 800	11	01 27	733	14960		14960
1613 6	DORMER ADDITION	2	ADIMARI, MAGDALENA & LIVIA 1585 BARTON RD UNION, NJ 1585 BARTON RD	07083	0 2600 2600	10	02 24	2167	44226		44226
1805 17	RENOVATIONS	2	SANCHEZ, JOYCE - SANCHEZ, WILLIAM 1228 SCHMIDT AVE UNION, NJ 1228 SCHMIDT AVE	07470	0 5700 5700	12	12 31	5700	116331		116331

Block No. Lot No. Qualification Account No.	Land Dimensions Building Description Additional Lots Acreage	Prop. Class	Owner's Name Address City State Property Location	Billing Code Zip Code	Land Improvements Exemption Net Total	# M	Compl. Mo. Day	Prorated Assessment	Total Real Property Tax	Special Tax	Net Amount of Tax
2101 1	RENOVATIONS	2	CORDERO, ROBERTO & DALIZ 1563 ELAINE TERR N UNION, NJ 1563 ELAINE TERR N	00000 07083	0 1800 1800	08	04 21	1200	24491		24491
2107 14	RENOVATIONS	2	1500 BRADFORD TERRACE LLC 257 KAWAMEEH DR UNION, NJ 1500 BRADFORD TERR	00000 07083	0 5100 5100	07	05 20	2975	60717		60717
2108 12	RENOVATIONS	2	HENRY, DAHAMI 1526 ROSE TERR UNION, NJ 1526 ROSE TERR	00000 07083	0 4500 4500	12	12 31	4500	91841		91841
2111 9	ADDITION/RENO	2	SAMPEDRO, LOURDES 1597 UNION AVE UNION, NJ 1597 UNION AVE	00000 07083	0 14600 14600	07	05 21	8517	173823		173823
2112 5	BATHROOM/HVAC	2	RUIZ, JOSE M & EVELIN 63 PORTLAND RD UNION, NJ 63 PORTLAND RD	00000 07083	0 2200 2200	06	06 10	1100	22450		22450
2210 27	RENOVATIONS	2	RENDON, MIGUEL A G - GARCIA, K A 1301 OXFORD LA UNION, NJ 1301 OXFORD LA	07203	0 2300 2300	11	01 27	2108	43022		43022
2315 18	DECK	2	D'ANNA, DIMITRI & FRANCESCA 1022 COOLIDGE AVE UNION, NJ 1022 COOLIDGE AVE	00000 07083	0 700 700	11	01 27	642	13103		13103
2319 9	ENCLOSE PORCH	2	DIAZ, NORLENE MACEREN 1957 AXTON AVE UNION, NJ 1957 AXTON AVE	00000 07083	0 800 800	06	06 03	400	8164		8164
2405 4	RENO/ADD BATH	2	PENA, JESUS & JENNIFER M 569 ROBINSON TERR UNION, NJ 569 ROBINSON TERR	00000 07083	0 2000 2000	11	01 05	1833	37410		37410
2405 17	RENOVATIONS	2	GARRIDO, ANA R & DIAMANTINO J 524 GOLF TERR UNION, NJ 524 GOLF TERR	00000 07083	0 1900 1900	11	01 29	1742	35552		35552
2408 28	ADDITION	2	KESSELMAN, L - MILANO, L 95 CLARK PL UNION, NJ 95 CLARK PL	00000 07083	0 2100 2100	12	12 31	2100	42859		42859
2409 7	ADDITION/RENO	2	CLARK DC GROUP LTD LIABILITY CO 427 CHESTNUT ST STE 302 UNION, NJ 467 CLARK PL	07083	0 27900 27900	03	09 07	6975	142353		142353
2504 10	DUCTLESS	2	HIRSCH, EILEEN M 222 LINCOLN AVE UNION, NJ 222 LINCOLN AVE	00000 07083	0 500 500	03	09 02	125	2551		2551
2507 24	BASTM FIN/BATH	2	SHOR, MIRIAM S 476 THOREAU TERR UNION, NJ 476 THOREAU TERR	00000 07083	0 2000 2000	05	07 26	833	17001		17001

Block No. Lot No. Qualification Account No.	Land Dimensions Building Description Additional Lots Acreage	Prop. Class	Owner's Name Address City State Property Location	Billing Code Zip Code	Land Improvements Exemption Net Total	# M	Compl. Mo. Day	Prorated Assessment	Total Real Property Tax	Special Tax	Net Amount of Tax
2510 14	RENOVATIONS	2	NOBRE, SUZE - LASTRA, DANIEL 328 WASHINGTON AVE UNION, NJ 328 WASHINGTON AVE	00000 07083	0 1300 1300	08	04 30	867	17695		17695
2512 7	DUCTLESS C/A	2	GUZMAN, OMAR - LEBRON, D ESTATE 553 LILLIAN TERR UNION, NJ 553 LILLIAN TERR	00000 07083	0 600 600	12	12 31	600	12245		12245
2514 18	ADDITION/RENO	2	HERRERA, LEOPOLDO & MA NIKKO 432 COLONIAL AVE UNION, NJ 432 COLONIAL AVE	00000 07083	0 23000 23000	11	01 20	21083	430283		430283
2601 8	ATTIC/BSMT FIN	2	DAO, LINDA - LAM, VINH PHU 2071 GALLOPING HILL RD UNION, NJ 2071 GALLOPING HILL RD	00000 07083	0 1200 1200	08	04 08	800	16327		16327
2606 7	ADD BATH/RENO K	2	CLARK, MARIA & DOUG 427 WINTHROP RD UNION, NJ 427 WINTHROP RD	00000 07083	0 1100 1100	12	12 31	1100	22450		22450
2611 9	BSMT FIN W/BATH	2	MC KINNON, RAJAHN & HEREDIA, ANA 176 RENNER AVE UNION, NJ 176 RENNER AVE	00000 07083	0 1900 1900	03	09 21	475	9694		9694
2612 31	BSMT FIN/BATH	2	VELOSO, MARIA 149 JEAN TERR UNION, NJ 149 JEAN TERR	00000 07083	0 1200 1200	04	08 15	400	8164		8164
2708 4	RENOVATIONS	2	MIDGETTE, SHARON 625 HUBBARD AVE UNION, NJ 625 HUBBARD AVE	00000 07083	0 3600 3600	10	02 01	3000	61227		61227
2715 6	ADDITION/RENO	2	JMB NJ LLC 1732 1ST AVE #22707 NEW YORK, NY 619 THOREAU TERR	00000 10128	0 23900 23900	11	01 29	21908	447120		447120
2716 8	RENOVATIONS	2	DENSING, RALPH & SAMSON, FRANCINE 405 WALLINGFORD TERR UNION, NJ 405 WALLINGFORD TERR	00000 07083	0 6300 6300	11	01 04	5775	117862		117862
2913 12	RENOVATIONS	2	277 LANSDOWN AVE LLC 344 GROVE ST S-222 JERSEY CITY, NJ 277 LANSDOWN AVE	00000 07302	0 6900 6900	07	05 17	4025	82146		82146
3402 35.01	NEW RESTAURANT	4A	VASTU UNION 1084, LLC 1090 SPRINGFIELD RD UNION, NJ 1080-1084 SPRINGFIELD RD	00000 07083	0 53200 53200	03	09 15	13300	271440		271440
3404 2	EXEMPT TO TAX	4A	1025 GREELEY LLC PO BOX 2986 WESTFIELD, NJ 1025 GREELEY AVE, NORTH	00000 07091	20000 14900 34900	12	12 31	34900	712274		712274
3604 7	ADDITION	2	ANYANWU, EMMANUEL O & OBIAGERI I 755 HEMLOCK RD UNION, NJ 755 HEMLOCK RD	00000 07083	0 7700 7700	11	01 01	7058	144047		144047

Block No. Lot No. Qualification Account No.	Land Dimensions Building Description Additional Lots Acreage	Prop. Class	Owner's Name Address City State Property Location	Billing Code Zip Code	Land Improvements Exemption Net Total	# M	Compl. Mo. Day	Prorated Assessment	Total Real Property Tax	Special Tax	Net Amount of Tax
3616 7	INGROUND POOL	2	BARON, CAITLIN - COOK, NATHALIE 963 MOESSNER AVE UNION, NJ 963 MOESSNER AVE	00000 07083	0 1400 1400	12	12 31	1400	28573		28573
3707 5	POOL & DECK	2	SEQUEIRA, LEROY N & CARLA 801 MITCHELL AVE UNION, NJ 801 MITCHELL AVE	00000 07083	0 2400 2400	06	06 03	1200	24491		24491
3803 10	ADD HALF BATH	2	ELIAV, RONIT C/O A KEILY 7 BROADWAY FREEHOLD, NJ 838 REMMOS AVE	07728	0 600 600	12	12 24	600	12245		12245
3804 7	MINI SPLIT AC	2	ALICEA, HECTOR & MARIA G 2670 BANCROFT AVE UNION, NJ 2670 BANCROFT AVE	07083	0 600 600	11	01 26	550	11225		11225
3808 18	RENOVATIONS	2	TABATCHNICK, ALEC LIN 574 JESSE PL UNION, NJ 574 JESSE PL	00000 07083	0 6100 6100	09	03 11	4575	93371		93371
3811 23	BATH 2F TO 3F	2	TROIANOS, ALEXIS & QUIROZ, JEFFREY 2505 POPLAR ST UNION, NJ 2505 POPLAR ST	00000 07083	0 500 500	09	03 05	375	7653		7653
3909 36	INGROUND POOL	2	BZDEL, VOLODYA & DOROTA 852 RAY AVE UNION, NJ 852 RAY AVE	07083	0 1800 1800	06	06 01	900	18368		18368
3912 9	RENO/ADD BATH	2	GIVEANS, SCOTT 887 RAY AVE UNION, NJ 887 RAY AVE	07083	0 2700 2700	11	01 27	2475	50512		50512
3913 4	BASEMENT FINISH	2	BROOKS, PATRICK M & JENNIFER E 893 GARDEN ST UNION NJ 893 GARDEN ST	00000 07083	0 2600 2600	11	01 01	2383	48635		48635
3913 5	RENOVATIONS	2	901 UNION LLC 34 WINDING WAY CLIFTON, NJ 901 GARDEN ST	00000 07012	0 1900 1900	03	09 13	475	9694		9694
4002 6.02 C0002	DOGTOPIA	4A	SUN UNION, LLC 31 W 34TH ST, SUITE 1012 NEW YORK, NY 1235 WEST CHESTNUT ST	10001	0 148100 148100	12	12 01	148100	3022573		3022573
4102 16	ADD BATHROOM	2	NEIVA, IVAN & PRISCILA 245 MILLTON AVE UNION, NJ 245 MILLTON AVE	00000 07083	0 1700 1700	08	04 26	1133	23123		23123
4104 18	ADDITION/RENO	2	HIPOLITO, DINDO & ELMIRA 215 MILLTON AVE UNION, NJ 215 MILLTON AVE	07083	0 18800 18800	09	03 12	14100	287767		287767
4107 40	BSMT FIN & BATH	2	MUNOZ, LEONCIO & YOLANDA 931 MADISON AVE UNION, NJ 931 MADISON AVE	07083	0 1600 1600	09	03 01	1200	24491		24491

Block No. Lot No. Qualification Account No.	Land Dimensions Building Description Additional Lots Acreage	Prop. Class	Owner's Name Address City State Property Location	Billing Code Zip Code	Land Improvements Exemption Net Total	# M	Compl. Mo. Day	Prorated Assessment	Total Real Property Tax	Special Tax	Net Amount of Tax
4203 32	ATTIC/BSMT RENO	2	WANG, SIMPSON & SPARKLE 1135 BUSHNELL ST UNION, NJ 1135 BUSHNELL ST	00000 07083	0 4300 4300	10	02 17	3583	73125		73125
4210 6.01	BSMT FIN/BATH	2	MORALES, LIZETH 1072 CEDAR AVE UNION, NJ 1072 CEDAR AVE	00000 07083	0 2200 2200	08	04 26	1467	29940		29940
4301 45	ATTIC FIN/BATH	2	THERLONGE, JOEL - THERLONGE, DJENNY 1067 BURNET AVE UNION, NJ 1067 BURNET AVE	00000 07083	0 3400 3400	05	07 06	1417	28920		28920
4408 17	ADDITION/RENO	2	GOMEZ, ELVIRA G - FUENTES, SELVIN 2523 AUDREY TERR UNION, NJ 2523 AUDREY TERR	07083	0 19700 19700	09	03 29	14775	301543		301543
4409 4	BSMT FIN/BATH	2	TUOHEY, MICHAEL & ANTONIETTA 1209 LIBERTY AVE UNION, NJ 1209 LIBERTY AVE	07083	0 1900 1900	09	03 26	1425	29083		29083
4410 27	ADDITION	2	AGNIS, ALKHARJ J & NANCY 2587 HAMILTON TERR UNION, NJ 2587 HAMILTON TERR	07083	0 20900 20900	06	06 07	10450	213274		213274
4415 20	ADD BATHROOM	2	CROIX, JEROME J & EVANGELINE R 2515 LESLIE ST UNION, NJ 2515 LESLIE ST	00000 07083	0 1100 1100	12	12 31	1100	22450		22450
4506 7	RENOVATIONS	2	DIAS, JOAO FERREIRA & OLIVEIRA, R 1042 BATTLE HILL TERR UNION, NJ 1042 BATTLE HILL TERR	07083	0 3100 3100	12	12 02	3100	63268		63268
4508 23	RENO/ADD BATH	2	MAMAKAS, CRAIG JOHN 2807 CAROL RD UNION, NJ 2807 CAROL RD	00000 07083	0 4300 4300	06	06 11	2150	43879		43879
4509 9	ADD BATH/SHED	2	DIAS, JOSE A 2747 AUDREY TERR UNION, NJ 2747 AUDREY TERR	00000 07083	0 1300 1300	08	04 29	867	17695		17695
4913 7	RENOVATIONS	2	RAYMOND, DORLENS - PIERRE, GARLINE 363 MARION ST UNION, NJ 363 MARION ST	07083	0 5300 5300	06	06 17	2650	54084		54084
5004 9	BSMT FIN/BATH	2	NIEVES, DAVID 2459 N THIRD ST UNION, NJ 2459 N THIRD ST	00000 07083	0 2300 2300	09	03 24	1725	35206		35206
5106 22	EXEMPT TO TAX	2	NAEKS-KLING, STEPHANIE & KLING, J 1240 SHETLAND DR UNION, NJ 1240 SHETLAND DR	00000 07083	20300 26300 46600	09	03 08	34950	713295		713295
5208 22	CANOPY	4A	1252 STUYVESANT AVENUE LLC 1252 STUYVESANT AVE UNION, NJ 1252 STUYVESANT AVE	00000 07083	0 5200 5200	09	03 15	3900	79595		79595

Block No. Lot No. Qualification Account No.	Land Dimensions Building Description Additional Lots Acreage	Prop. Class	Owner's Name Address City State Property Location	Billing Code Zip Code	Land Improvements Exemption Net Total	# M	Compl. Mo. Day	Prorated Assessment	Total Real Property Tax	Special Tax	Net Amount of Tax
5212 7	EXEMPT TO TAX	2	VAN CLIEF, JENNIFER 2038 LENTZ AVE UNION, NJ 2038 LENTZ AVE	00000 07083	16000 28100 44100	12	12 31	44100	900037		900037
5214 10	DUCTLESS SPLIT	2	BAUTISTA, RICARDO & NELFA 1304 BARBARA AVE UNION, NJ 1304 BARBARA AVE	07083	0 900 900	12	12 24	900	18368		18368
5218 21	DECK	2	JOHNSON, THOMAS 1333 CAMDEN CT UNION, NJ 1333 CAMDEN CT	00000 07083	0 600 600	09	03 29	450	9184		9184
5303 4	BATHROOM	2	SALAS, JOSE DANIEL PO BOX 9066 ZAREPHATH, NJ 1596 PORTER RD	08890	0 900 900	03	09 02	225	4592		4592
5406 22	BASMENT FINISH	2	COLE, LESLIE N JR & EVELYN I 2032 EDISON TERR UNION, NJ 2032 EDISON TERR	07083	0 700 700	12	12 24	700	14286		14286
5407 27	OPEN PORCH	2	RANGEL, PABLO F 2030 TAMPA TERR UNION, NJ 2030 TAMPA TERR	00000 07083	0 2800 2800	05	07 21	1167	23817		23817
5410 43	RENO/ADD BATHS	2	JOHNSON, ARRON & STACEY 1737 STUYVESANT AVE UNION, NJ 1737 STUYVESANT AVE	00000 07090	0 9100 9100	12	12 31	9100	185722		185722
5601 10.01	ADDITION	2	ERO, CHRISTIANA 102 MARILYN CT UNION, NJ 102 MARILYN CT	00000 07083	0 7400 7400	11	01 21	6783	138434		138434
5701 39	RENOVATIONS	2	ORELLANA, MARIA PATRICIA 268 MONTCLAIR AVE VAUXHALL, NJ 268 MONTCLAIR AVE	00000 07088	0 2500 2500	10	02 11	2083	42512		42512
5704 65	RENOVATIONS	2	KREMPELS, CRAIG C & JASMINE BLOCH 364 STILES ST VAUXHALL, NJ 364 STILES ST	07088	0 7600 7600	10	02 03	6333	129250		129250
5802 17.01	ADDITION	2	ADAMS, IRVING & MARIE 18 CRESTON AVE UNION, NJ 18 CRESTON AVE	00000 07083	0 700 700	12	12 31	700	14286		14286
5807 11	BSMT FIN/BATH	2	EIGHT DIAMOND PROPERTIES LLC 1405 CLINTON ST LINDEN, NJ 277 INDIANA ST	00000 07036	0 1500 1500	06	06 09	750	15307		15307
5807 36	DECK	2	PIERRE, VILAIRE JEROME 318 REVERE AVE UNION, N J 318 REVERE AVE	00000 07083	0 300 300	05	07 02	125	2551		2551
5807 64	RENOVATIONS	2	CANONIGO, LYDIA & GREGORIO 305 REVERE AVE UNION, NJ 305 REVERE AVE	00000 07083	0 2500 2500	06	06 09	1250	25511		25511

[illegible]

254000

209751

4280809

00

4280809

TAXING DISTRICT NO. 19 UNION TWP

COUNTY NO. 20 UNION

NAME OF OWNER ADDITIONAL OWNERS	LIST TYPE	LIST YEAR	PAGE NO.	BLOCK NO.	LOT NO.	LOT QUALIFIC.	ACCT. NO.	-----PROPERTY----- CLASS LOCATION
ACUMEN REALTY LLC	ADDED	2021	08	5813	22.01		2	209 MONTCLAIR AVE
ACUMEN REALTY LLC	ADDED	2021	08	5813	22.02		2	207 MONTCLAIR AVE
ACUMEN REALTY LLC	ADDED	2021	08	5817	5.02		2	134 ASTORIA PL
ACUMEN REALTY LLC	ADDED	2021	08	5817	5.03		2	132 ASTORIA PL
ADAMS, IRVING & MARIE	ADDED	2020	01	5802	17.01		2	18 CRESTON AVE
ADAMS, IRVING & MARIE	ADDED	2021	07	5802	17.01		2	18 CRESTON AVE
ADIMARI, MAGDALENA & LIVIA	ADDED	2021	02	1613	6		2	1585 BARTON RD
AGNIS, ALKHARJ J & NANCY	ADDED	2021	06	4410	27		2	2587 HAMILTON TERR
ALICEA, HECTOR & MARIA G	ADDED	2021	05	3804	7		2	2670 BANCROFT AVE
ANYANWU, EMMANUEL O & OBIAGERI I	ADDED	2021	04	3604	7		2	755 HEMLOCK RD
ARORA, VISHWANI & AHUJA, SHREY	ADDED	2021	01	705	11		2	374 NOTTINGHAM WAY
BARON, CAITLIN - COOK, NATHALIE	ADDED	2021	05	3616	7		2	963 MOESSNER AVE
BAUTISTA, RICARDO & NELFA	ADDED	2021	07	5214	10		2	1304 BARBARA AVE
BROOKS, PATRICK M & JENNIFER E	ADDED	2021	05	3913	4		2	893 GARDEN ST
BZDEL, VOLODYA & DOROTA	ADDED	2021	05	3909	36		2	852 RAY AVE
CANONIGO, LYDIA & GREGORIO	ADDED	2021	07	5807	64		2	305 REVERE AVE
CLARK DC GROUP LTD LIABILITY CO	ADDED	2021	03	2409	7		2	467 CLARK PL
CLARK, MARIA & DOUG	ADDED	2021	04	2606	7		2	427 WINTHROP RD
COLE, LESLIE N JR & EVELYN I	ADDED	2021	07	5406	22		2	2032 EDISON TERR
CORDERO, ROBERTO & DALIZ	ADDED	2021	03	2101	1		2	1563 ELAINE TERR N
CROIX, JEROME J & EVANGELINE R	ADDED	2021	06	4415	20		2	2515 LESLIE ST
D'ANNA, DIMITRI & FRANCESCA	ADDED	2021	03	2315	18		2	1022 COOLIDGE AVE
DAO, LINDA - LAM, VINH PHU	ADDED	2021	04	2601	8		2	2071 GALLOPING HILL RD
DE SOUZA, WILLIAN J & ARAUJO, M	ADDED	2021	01	214	1		2	927 FLORAL AVE
DENSING, RALPH & SAMSON, FRANCINE	ADDED	2021	04	2716	8		2	405 WALLINGFORD TERR
DIAS, JOAO FERREIRA & OLIVEIRA, R	ADDED	2021	06	4506	7		2	1042 BATTLE HILL TERR
DIAS, JOSE A	ADDED	2021	06	4509	9		2	2747 AUDREY TERR
DIAZ, NORLENE MACEREN	ADDED	2021	03	2319	9		2	1957 AXTON AVE
EIGHT DIAMOND PROPERTIES LLC	ADDED	2021	07	5807	11		2	277 INDIANA ST
ELIAV, RONIT C/O A KEILY	ADDED	2021	05	3803	10		2	838 REMMOS AVE
ERO, CHRISTIANA	ADDED	2021	07	5601	10.01		2	102 MARILYN CT
GARRIDO, ANA R & DIAMANTINO J	ADDED	2021	03	2405	17		2	524 GOLF TERR
GIVEANS, SCOTT	ADDED	2021	05	3912	9		2	887 RAY AVE
GOMEZ, ELVIRA G - FUENTES, SELVIN	ADDED	2021	06	4408	17		2	2523 AUDREY TERR
GUZMAN, OMAR - LEBRON, D ESTATE	ADDED	2021	04	2512	7		2	553 LILLIAN TERR
HENRY, DAHAMI	ADDED	2020	01	2108	12		2	1526 ROSE TERR
HENRY, DAHAMI	ADDED	2021	03	2108	12		2	1526 ROSE TERR
HERRERA, LEOPOLDO & MA NIKKO	ADDED	2021	04	2514	18		2	432 COLONIAL AVE
HEWINS, MARIA A	ADDED	2021	01	201	12		2	807 BISHOP ST
HIGH, PHILLIP G JR & JANELLE	ADDED	2021	08	5813	9		2	265 MONTCLAIR AVE
HINDS, JEFFREY HUGH	ADDED	2021	02	1212	2		2	331 BROADWELL AVE
HIPOLITO, DINDO & ELMIRA	ADDED	2021	05	4104	18		2	215 MILLTON AVE
HIRSCH, EILEEN M	ADDED	2021	03	2504	10		2	222 LINCOLN AVE
IBRAHIM, HAROON- SHRIKY, DEVIR	ADDED	2021	02	1111	28		2	339 WASHINGTON AVE
JARAMILLO, I & JARAMILLO-GONZALEZ, V	ADDED	2021	01	309	7		2	1066 WOODLAND AVE
JMB NJ LLC	ADDED	2021	04	2715	6		2	619 THOREAU TERR
JOHNSON, ARRON & STACEY	ADDED	2021	07	5410	43		2	1737 STUYVESANT AVE
JOHNSON, THOMAS	ADDED	2021	07	5218	21		2	1333 CAMDEN CT
JORDAN, PAUL F & MICHELE	ADDED	2021	01	1014	2		2	249 NEW JERSEY AVE
KESSELMAN, L - MILANO, L	ADDED	2021	03	2408	28		2	95 CLARK PL
KHONDAKER, IMTIAZ & RAHMAN, MOHAMMAD	ADDED	2021	01	707	56.01		2	458 LEHIGH AVE
KREMPELS, CRAIG C & JASMINE BLOCH	ADDED	2021	07	5704	65		2	364 STILES ST
LEE-CHEATAM, DEBORAH	ADDED	2021	01	405	45		2	1340 WOODRUFF PL
LEE, SANDRA	ADDED	2021	02	1501	67		2	1410 GUSTAV AVE
LEO, ROBERT M & DOROTHY L-LEO, K M	ADDED	2021	02	1103	8		2	602 SALEM RD
LOJA, LUIS G	ADDED	2021	01	709	29		2	1126 CRANBURY RD
MAMAKAS, CRAIG JOHN	ADDED	2021	06	4508	23		2	2807 CAROL RD
MARRERO, RAFAEL A	ADDED	2021	02	1213	22		2	839 TOWNLEY AVE
MC GAINNEY, WILLIAM	ADDED	2021	01	304	11		2	446 DURLING RD
MC KINNON, RAJAHN & HEREDIA, ANA	ADDED	2021	04	2611	9		2	176 RENNER AVE
MIDGETTE, SHARON	ADDED	2021	04	2708	4		2	625 HUBBARD AVE
MORALES, LIZETH	ADDED	2021	06	4210	6.01		2	1072 CEDAR AVE
MUNOZ, LEONCIO & YOLANDA	ADDED	2021	05	4107	40		2	931 MADISON AVE
NAEKS-KLING, STEPHANIE & KLING, J	ADDED	2021	06	5106	22		2	1240 SHETLAND DR
NEIVA, IVAN & PRISCILA	ADDED	2021	05	4102	16		2	245 MILLTON AVE
NIEVES, DAVID	ADDED	2021	06	5004	9		2	2459 N THIRD ST
NOBRE, SUZE - LASTRA, DANIEL	ADDED	2021	04	2510	14		2	328 WASHINGTON AVE
ORELLANA, MARIA PATRICIA	ADDED	2021	07	5701	39		2	268 MONTCLAIR AVE

TAXING DISTRICT NO. 19 UNION TWP

COUNTY NO. 20 UNION

NAME OF OWNER ADDITIONAL OWNERS	LIST TYPE	LIST YEAR	PAGE NO.	BLOCK NO.	LOT NO.	LOT QUALIFIC.	ACCT. NO.	-----PROPERTY----- CLASS LOCATION
ORTIZ, BRYAN & LISA	ADDED	2021	01	208	18			2 677 PALISADE RD
PENA, JESUS & JENNIFER M	ADDED	2021	03	2405	4			2 569 ROBINSON TERR
PIERRE, VILAIRE JEROME	ADDED	2021	07	5807	36			2 318 REVERE AVE
POINTDUJOUR, MARIE MARTHE	ADDED	2021	01	1101	14			2 371 PLYMOUTH RD
RANGEL, PABLO F	ADDED	2021	07	5407	27			2 2030 TAMPA TERR
RAYMOND, DORLENS - PIERRE, GARLINE	ADDED	2021	06	4913	7			2 363 MARION ST
RENDON, MIGUEL A G - GARCIA, K A	ADDED	2021	03	2210	27			2 1301 OXFORD LA
ROMERO, MARIA	ADDED	2021	02	1612	3			2 1580 BARTON RD
ROTHGARN, ADAM - LANCASTER, ELIZABETH	ADDED	2020	01	1218	14			2 898 CARTERET AVE
ROTHGARN, ADAM - LANCASTER, ELIZABETH	ADDED	2021	02	1218	14			2 898 CARTERET AVE
RUIZ, JOSE M & EVELIN	ADDED	2021	03	2112	5			2 63 PORTLAND RD
SALAS, JOSE DANIEL	ADDED	2021	07	5303	4			2 1596 PORTER RD
SAMPEDRO, LOURDES	ADDED	2021	03	2111	9			2 1597 UNION AVE
SANCHEZ, JOYCE - SANCHEZ, WILLIAM	ADDED	2020	01	1805	17			2 1228 SCHMIDT AVE
SANCHEZ, JOYCE - SANCHEZ, WILLIAM	ADDED	2021	02	1805	17			2 1228 SCHMIDT AVE
SEQUEIRA, LEROY N & CARLA	ADDED	2021	05	3707	5			2 801 MITCHELL AVE
SHOR, MIRIAM S	ADDED	2021	03	2507	24			2 476 THOREAU TERR
SINGH, AMRITPAL	ADDED	2021	01	1023	3			2 165 KIMBERLY RD
SLS PROPERTIES, LLC	ADDED	2021	02	1410	20			4A 1351 MORRIS AVE
SMITH, TANYA	ADDED	2020	01	1208	13			2 365 WAYNE TERR
SMITH, TANYA	ADDED	2021	02	1208	13			2 365 WAYNE TERR
SNELLING, ANDRE	ADDED	2021	02	1607	6			2 1061 LORRAINE AVE
SUN UNION, LLC	ADDED	2020	01	4002	6.02	C0002		4A 1235 WEST CHESTNUT ST
SUN UNION, LLC	ADDED	2021	05	4002	6.02	C0002		4A 1235 WEST CHESTNUT ST
TABATCHNICK, ALEC LIN	ADDED	2021	05	3808	18			2 574 JESSE PL
TAPIA, DIEGO	ADDED	2021	02	1407	14			2 1049 SALEM RD
THERLONGE, JOEL - THERLONGE, DJENNY	ADDED	2021	06	4301	45			2 1067 BURNET AVE
TORRES, JUAN & JESSICA	ADDED	2021	01	1017	12			2 224 DELAWARE AVE
TRIVINO, IVONNE CAICEDO	ADDED	2021	01	1014	1			2 245 NEW JERSEY AVE
TROIANOS, ALEXIS & QUIROZ, JEFFREY	ADDED	2021	05	3811	23			2 2505 POPLAR ST
TUOHEY, MICHAEL & ANTONIETTA	ADDED	2021	06	4409	4			2 1209 LIBERTY AVE
VAN CLIEF, JENNIFER	ADDED	2020	01	5212	7			2 2038 LENTZ AVE
VAN CLIEF, JENNIFER	ADDED	2021	07	5212	7			2 2038 LENTZ AVE
VASTU UNION 1084, LLC	ADDED	2021	04	3402	35.01			4A 1080-1084 SPRINGFIELD RD
VELOSO, MARIA	ADDED	2021	04	2612	31			2 149 JEAN TERR
WANG, SIMPSON & SPARKLE	ADDED	2021	06	4203	32			2 1135 BUSHNELL ST
YANEZ, CLAUDIO & LISA	ADDED	2021	02	1608	29			2 1426 BROOKSIDE DR
1025 GREELEY LLC	ADDED	2020	01	3404	2			4A 1025 GREELEY AVE, NORTH
1025 GREELEY LLC	ADDED	2021	04	3404	2			4A 1025 GREELEY AVE, NORTH
1252 STUYVESANT AVENUE LLC	ADDED	2021	06	5208	22			4A 1252 STUYVESANT AVE
1500 BRADFORD TERRACE LLC	ADDED	2021	03	2107	14			2 1500 BRADFORD TERR
277 LANSDOWN AVE LLC	ADDED	2021	04	2913	12			2 277 LANSDOWNE AVE
901 UNION LLC	ADDED	2021	05	3913	5			2 901 GARDEN ST

TAXING DISTRICT NO. 19 UNION TWP

COUNTY NO. 20 UNION

PAGE	ASSESSMENTS				REGULAR	TAXES	
	LAND	IMPROVE	TOTAL	PRORATED		SPECIAL	TOTAL
0001	ADDED 2020 PAGE 56,600	TOTALS ----- 282,700	339,300	39,100	7,820.79	.00	7,820.79
0001	ADDED 2021 PAGE 21,400	TOTALS ----- 158,000	179,400	151,434	30,906.16	.00	30,906.16
0002	ADDED 2021 PAGE 20,600	TOTALS ----- 224,900	245,500	174,941	35,703.70	.00	35,703.70
0003	ADDED 2021 PAGE 0	TOTALS ----- 68,400	68,400	35,050	7,153.37	.00	7,153.37
0004	ADDED 2021 PAGE 20,000	TOTALS ----- 146,800	166,800	115,291	23,529.74	.00	23,529.74
0005	ADDED 2021 PAGE 0	TOTALS ----- 190,800	190,800	179,466	36,627.21	.00	36,627.21
0006	ADDED 2021 PAGE 20,300	TOTALS ----- 101,300	121,600	83,559	17,053.57	.00	17,053.57
0007	ADDED 2021 PAGE 16,000	TOTALS ----- 65,600	81,600	74,666	15,238.57	.00	15,238.57
0008	ADDED 2021 PAGE 0	TOTALS ----- 254,000	254,000	209,751	42,808.09	.00	42,808.09

BLOCK#	LAND DESCRIPTION	OWNERS NAME	* * * I M P R O V M E N T E X E M P T I O N S * * *			
LOT#	BLDG DESCRIPT	STREET ADDRESS	BANK			
QUALIF	ADDITIONAL LOTS	CITY & STATE	ZIP	BEG/END YR	BEG/END YR	BEG/END YR
2302	U.542 ACRES	1255 STUYVESANT AVE % SREMG LLC		2021	2021	
5.01	3SCB	263 LAFAYETTE ST STE 101		I	238600	
	START: JAN 1, 2018	NEWARK, NJ	07105	*EXPIRED*		
	.0000	1225-1255 STUYVESANT AVE				

19 UNION TWP

20 UNION

ADDED ASSESSMENT DISTRICT SUMMARY FOR TAX YEAR 2020										
CLASS	COUNT	----- LAND	FULL ASSESSED IMPROVMNT	VALUATION EXEMPTNS	----- NET	PRORATED ASSESSMENT	GENERAL TAX RATE	TOTAL TAXES (GENERAL)	TOTAL TAXES (SPECIAL)	TOTAL AMOUNT OF TAXES
1	0	0	0		0	0		.00	.00	.00
2	6	36,600	119,700		156,300	20,941		4,188.62	.00	4,188.62
3A	0	0	0		0	0		.00	.00	.00
3B	0	0	0		0	0		.00	.00	.00
4A	2	20,000	163,000		183,000	18,159		3,632.17	.00	3,632.17
4B	0	0	0		0	0		.00	.00	.00
4C	0	0	0		0	0		.00	.00	.00
6A	0	0	0		0	0		.00	.00	.00
6B	0	0	0		0	0		.00	.00	.00
6C	0	0	0		0	0		.00	.00	.00
TOTAL	8	56,600	282,700		339,300	39,100	20.002	7,820.79	.00	7,820.79

ADDED ASSESSMENT DISTRICT SUMMARY FOR TAX YEAR 2021										
CLASS	COUNT	----- LAND	FULL ASSESSED IMPROVMNT	VALUATION EXEMPTNS	----- NET	PRORATED ASSESSMENT	GENERAL TAX RATE	TOTAL TAXES (GENERAL)	TOTAL TAXES (SPECIAL)	TOTAL AMOUNT OF TAXES
1	0	0	0		0	0		.00	.00	.00
2	98	78,300	982,100		1,060,400	819,233		167,197.26	.00	167,197.26
3A	0	0	0		0	0		.00	.00	.00
3B	0	0	0		0	0		.00	.00	.00
4A	5	20,000	227,700		247,700	204,925		41,823.15	.00	41,823.15
4B	0	0	0		0	0		.00	.00	.00
4C	0	0	0		0	0		.00	.00	.00
6A	0	0	0		0	0		.00	.00	.00
6B	0	0	0		0	0		.00	.00	.00
6C	0	0	0		0	0		.00	.00	.00
TOTAL	103	98,300	1,209,800		1,308,100	1,024,158	20.409	209,020.41	.00	209,020.41

19 UNION TWP		BREAKDOWN OF ADDED, OMITTED & ROLLBACK TAXES					20 UNION	
ASSESSED VALUATIONS	TOTAL AMOUNT OF TAXES	TAXES DUE COUNTY	TAXES DUE CTY LIBRARY	TAXES DUE CTY HEALTH	TAXES DUE CTY OPEN SP	TOTAL TAXES DUE COUNTY		

2017 OMIT ASSMT	0	.00	.00	.00	.00	.00
2018 OMIT ASSMT	0	.00	.00	.00	.00	.00
2019 OMIT ASSMT	0	.00	.00	.00	.00	.00
2020 OMIT ASSMT	0	.00	.00	.00	.00	.00
2021 OMIT ASSMT	0	.00	.00	.00	.00	.00
2017 RLBK ASSMT	0	.00	.00	.00	.00	.00
2018 RLBK ASSMT	0	.00	.00	.00	.00	.00
2019 RLBK ASSMT	0	.00	.00	.00	.00	.00
2020 RLBK ASSMT	0	.00	.00	.00	.00	.00
2021 RLBK ASSMT	0	.00	.00	.00	.00	.00
2020 ADDED ASSMT	39,100	7,820.79	1,279.34	.00	.00	39.11 1,318.45
2021 ADDED ASSMT	1,024,158	209,020.41	34,258.16	.00	.00	1,085.62 35,343.78
2020 OM/AD ASSMT	0	.00	.00	.00	.00	.00
** TOTAL **	1,063,258	216,841.20	35,537.50	.00	.00	1,124.73 36,662.23

I, -----, ASSESSOR OF UNION TWP
DO SWEAR (OR AFFIRM) THAT THE FOREGOING LIST CONTAINS THE VALUATIONS MADE
BY ME, TO THE BEST OF MY ABILITY, OF ALL THE PROPERTY LIABLE TO TAXATION
IN THE TAXING DISTRICT IN WHICH I AM THE ASSESSOR AND THAT I HAVE VALUED
THE SAME, WITHOUT FAVOR OR PARTIALITY, AND HAVE MADE SUCH DEDUCTIONS ONLY
FOR DEBT AND EXEMPTIONS AS ARE PRESCRIBED BY LAW.

ASSESSOR

SWORN AND SUBSCRIBED BEFORE ME THIS ____ DAY OF _____, 2021

COUNTY TAX ADMINISTRATOR

THIS IS TO CERTIFY THAT THE ABOVE ADDED AND OMITTED
LISTS ARE A TRUE AND COMPLETE RECORD OF THE ADDED
AND OMITTED TAXES ASSESSED FOR THE YEAR 2021 IN THE
TAXING DISTRICT OF UNION TWP
IN THE COUNTY OF UNION

COMMISSIONER

COMMISSIONER

COMMISSIONER

COMMISSIONER

COMMISSIONER

COMMISSIONER

COMMISSIONER

	19 UNION TWP		BREAKDOWN OF ADDED, OMITTED & ROLLBACK TAXES			20 UNION
	ASSESSED VALUATIONS	TOTAL AMOUNT OF TAXES	TOTAL TAXES DUE COUNTY	TAXES DUE MUN OPEN SP	TAXES DUE MUN LIBRARY	BALANCE DUE DISTRICT
2017 OMIT-ASSMT	0	.00	.00	.00	.00	.00
2018 OMIT-ASSMT	0	.00	.00	.00	.00	.00
2019 OMIT-ASSMT	0	.00	.00	.00	.00	.00
2020 OMIT-ASSMT	0	.00	.00	.00	.00	.00
2021 OMIT-ASSMT	0	.00	.00	.00	.00	.00
2017 RLBK ASSMT	0	.00	.00	.00	.00	.00
2018 RLBK ASSMT	0	.00	.00	.00	.00	.00
2019 RLBK ASSMT	0	.00	.00	.00	.00	.00
2020 RLBK ASSMT	0	.00	.00	.00	.00	.00
2021 RLBK ASSMT	0	.00	.00	.00	.00	.00
2020 ADDED ASSMT	39,100	7,820.79	1,318.45	.00	86.42	6,415.92
2021 ADDED ASSMT	1,024,158	209,020.41	35,343.78	.00	2,406.87	171,269.76
2020 OM/AD ASSMT	0	.00	.00	.00	.00	.00
** TOTAL **	1,063,258	216,841.20	36,662.23	.00	2,493.29	177,685.68

I, -----, ASSESSOR OF UNION TWP
DO SWEAR (OR AFFIRM) THAT THE FOREGOING LIST CONTAINS THE VALUATIONS MADE
BY ME, TO THE BEST OF MY ABILITY, OF ALL THE PROPERTY LIABLE TO TAXATION
IN THE TAXING DISTRICT IN WHICH I AM THE ASSESSOR AND THAT I HAVE VALUED
THE SAME, WITHOUT FAVOR OR PARTIALITY, AND HAVE MADE SUCH DEDUCTIONS ONLY
FOR DEBT AND EXEMPTIONS AS ARE PRESCRIBED BY LAW.

ASSESSOR

SWORN AND SUBSCRIBED BEFORE ME THIS ____ DAY OF _____, 2021

THIS IS TO CERTIFY THAT THE ABOVE ADDED AND OMITTED
LISTS ARE A TRUE AND COMPLETE RECORD OF THE ADDED
AND OMITTED TAXES ASSESSED FOR THE YEAR 2021 IN THE
TAXING DISTRICT OF UNION TWP
IN THE COUNTY OF UNION

COMMISSIONER

COMMISSIONER

COMMISSIONER



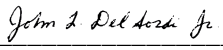

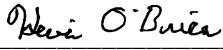

COMMISSIONER

COMMISSIONER

COMMISSIONER

TABLE OF AGGREGATES, ADDED ASSESSMENTS

		SUMMARY OF ADDED ASSESSMENTS AND APPORTIONMENT OF TAXES			
				2020	2021
I, (WE,) _____		ADDED ASSESSED VALUATION OF LAND		\$56,600	\$98,300
_____		ADDED ASSESSED VALUATION OF BUILDINGS		\$282,700	\$1,209,800
_____	ASSESSOR(S)	TOTAL VALUE OF ADDED ASSESSMENTS		\$339,300	\$1,308,100
OF _____	DO SWEAR (OR AFFIRM)	TOTAL VALUE OF PRORATED ASSESSMENTS		\$39,100	\$1,024,158
THAT THE FOREGOING LIST CONTAINS THE VALUATIONS MADE BY ME (US),		REAL PROP TAX RATE PER \$100 VALUATION		\$20.002	\$20.409
TO THE BEST OF MY (OUR) ABILITY, OF ALL THE PROPERTY LIABLE TO		TOTAL TAXES ON ADDED ASSESSMENTS		\$7,820.79	\$209,020.41
TAXATION IN THE TAXING DISTRICT IN WHICH I AM (WE ARE) THE		VETERANS & SENIOR CITIZEN DEDUCTIONS		\$.00	\$.00
ASSESSOR(S) AND THAT I (WE) HAVE VALUED THE SAME, WITHOUT FAVOR		NET TAXES ON ADDED ASSESSMENTS		\$7,820.79	\$209,020.41
OR PARTIALITY, AND HAVE MADE SUCH DEDUCTIONS ONLY FOR DEBT AND					
EXEMPTIONS AS ARE PRESCRIBED BY LAW.		AMOUNT DUE COUNTY, FEB. 15, 2022 AT:			
_____		COUNTY RATE:	2020 \$3.272 PER \$100	\$1,279.34	\$.00
_____			2021 \$3.345 PER \$100	\$.00	\$34,258.16
_____		CTY LIBRARY RATE:	2020 \$.000 PER \$100	\$.00	\$.00
_____			2021 \$.000 PER \$100	\$.00	\$.00
_____		CTY HEALTH RATE:	2020 \$.000 PER \$100	\$.00	\$.00
_____			2021 \$.000 PER \$100	\$.00	\$.00
_____		CTY OPEN SP RATE:	2020 \$.100 PER \$100	\$39.11	\$.00
_____			2021 \$.106 PER \$100	\$.00	\$1,085.62
_____		MUN OPEN SP RATE:	2020 \$.000 PER \$100	\$.00	\$.00
_____			2021 \$.000 PER \$100	\$.00	\$.00
_____		MUN LIBRARY RATE:	2020 \$.221 PER \$100	\$86.42	\$.00
_____			2021 \$.235 PER \$100	\$.00	\$2,406.87
ASSESSOR(S)		TOTAL DUE COUNTY		\$1,318.45	\$35,343.78
		TOTAL DUE MUNICIPALITY		\$6,502.34	\$173,676.63

SWORN AND SUBSCRIBED BEFORE ME, THIS _____		THIS IS TO CERTIFY THAT THE FOREGOING ADDED ASSESSMENTS LIST			
DAY OF _____, 20____.		IS A TRUE AND COMPLETE RECORD OF THE ADDED TAXES ASSESSED FOR THE			
_____		YEAR 2021, IN THE TAXING DISTRICT OF UNION TWP ,			
		COUNTY OF UNION ,			
		ATTEST:			
		 _____ COUNTY TAX ADMINISTRATOR		 _____ PRESIDENT	
				 _____	
				 _____	
				 _____	
				 _____	