

Block No. Lot No. Qualification Account No.	Land Dimensions Building Description Additional Lots Acreage	Prop. Class	Owner's Name Address City State Property Location	Billing Code Zip Code	Land Improvements Exemption Net Total	# M	Compl. Mo. Day	Prorated Assessment	Total Real Property Tax	Special Tax	Net Amount of Tax
301 11 9200	ALTERATIONS	2	HAWWA, AHMAD & JAFARY, ISHRAT 3558 CREEKWOOD DR #16 LEXINGTON, KY 531 TERRILL ROAD	00000 40502	0 24100 24100	02	10 30	4017	45039		45039
401 12 14300	ADDITON/ALT	2	BROWN, JAMES L III & ROSALINE G 1589 WEAVER ST SCOTCH PLAINS, NJ 1589 WEAVER ST	00000 07076	0 41400 41400	01	11 30	3450	38681		38681
1602 33 101600	ADDITION/ALT	2	ZAMPELLA, KATHERINE & KENNETH 1951 BARTLE AVE SCOTCH PLAINS, NJ 1951 BARTLE AVE	00000 07076	0 53200 53200	01	11 30	4433	49703		49703
2302 20 133600	ADDITION/ALT	2	CLARK, DANIEL & KATERINA 1995 CHURCH AVE SCOTCH PLAINS, NJ 1995 CHURCH AVE	00000 07076	0 78000 78000	01	11 30	6500	72878		72878
2602 7 149600	NEW DWELLING	2	FONTANA, JOHN & KELSEY 372 RIDGEVIEW AVE SCOTCH PLAINS, NJ 372 RIDGEVIEW AVE	00000 07076	0 140300 140300	01	11 30	11692	131091		131091
3201 13.03	NEW DWELLING	2	BAETA, CHRISTINA 603 TAYLORS WAY SCOTCH PLAINS, NJ 603 TAYLORS WAY	00000 07076	0 166800 166800	01	11 30	13900	155847		155847
6001 22 313300	PATIO	2	MACHADO, ALEX 516 HIDDEN HOLLOW SCOTCH PLAINS, NJ 516 HIDDEN HOLLOW	00000 07076	0 1100 1100	02	10 30	183	2052		2052
8701 7 427800	ALTERATIONS	2	BRAHIMAJ, SKERDI & LEDY E 1124 WASHINGTON AVE SCOTCH PLAINS, NJ 1124 WASHINGTON AVE	00000 07076	0 11600 11600	02	10 30	1933	21673		21673
14602 9 657400	BSMT FIN/DECK	2	PAAL, RUTLAND B JR & JOCELYN S 5 GREENBRIER LANE SCOTCH PLAINS, NJ 5 GREENBRIER LANE	00000 07076	0 7900 7900	02	10 30	1317	14766		14766

Block No. Lot No. Qualification Account No.	Land Dimensions Building Description Additional Lots Acreage	Prop. Class	Owner's Name Address City State Property Location	Billing Code Zip Code	Land Improvements Exemption Net Total	# M	Compl. Mo. Day	Prorated Assessment	Total Real Property Tax	Special Tax	Net Amount of Tax
102 24 3900	GARAGE	2	MARQUES, CARLOS ALBERTO & ANABELA 326 FARLEY AVE SCOTCH PLAINS, NJ 326 FARLEY AVE	00000 07076	0 4200 4200	09	03 30	3150	35488		35488
102 27 4200	DECK	2	UQDAH, MUBAASHIR IDRIS 45 CATHERINE CT LAURENCE HARBOR, NJ 310 FARLEY AVE	00000 08879	0 700 700	11	01 30	642	7233		7233
301 11 9200	ALTERATIONS	2	HAWWA, AHMAD & JAFARY, ISHRAT 3558 CREEKWOOD DR #16 LEXINGTON, KY 531 TERRILL ROAD	00000 40502	0 24100 24100	12	12 30	24100	271511		271511
401 12 14300	ADDITION/ALT	2	BROWN, JAMES L III & ROSALINE G 1589 WEAVER ST SCOTCH PLAINS, NJ 1589 WEAVER ST	00000 07076	0 41400 41400	12	12 30	41400	466412		466412
404 18 20100	DECK	2	HALES, MATTHEW J/MOLLOY, JENNA E 572 WILLOW AVE SCOTCH PLAINS, NJ 572 WILLOW AVE	00000 07076	0 700 700	12	12 30	700	7886		7886
502 19 26800	RENOVATIONS	2	RAUNIYAR, RAHUL 1613 EAST SECOND ST SCOTCH PLAINS, NJ 1613 EAST SECOND ST	00000 07076	0 39600 39600	09	03 30	29700	334600		334600
601 23 33000	CAC	2	VEGA, ANGELA 352 HOE AVENUE SCOTCH PLAINS, NJ 352 HOE AVE	00000 07076	0 1600 1600	04	08 30	533	6005		6005
602 31 38200	ADDITION/ALT	2	FERREIRA, JULIO CESAR 320 JACKSON AVE SCOTCH PLAINS, NJ 320 JACKSON AVE	00000 07076	0 21500 21500	06	06 30	10750	121110		121110
702 5 42000	CAC	2	AGGARWAL, MEGHA 224 WILLOW AVE SCOTCH PLAINS, NJ 224 WILLOW AVE	00000 07076	0 2500 2500	06	06 30	1250	14083		14083
901 24 51900	1/2 BATH	2	SMITH, STEFON & ESTEPAN, KARINA 361 HUNTER AVE SCOTCH PLAINS, NJ 361 HUNTER AVE	00000 07076	0 800 800	09	03 30	600	6760		6760
902 13 54400	CAC/RENOVATIONS	2	LI, GARY 344 MYRTLE AVE SCOTCH PLAINS, NJ 344 MYRTLE AVE	00000 07076	0 15000 15000	06	06 30	7500	84495		84495
1001 21 64500	ADDITION/ALT	2	ODUNSI, AYOMIDE & OLAMIDE 1814 MOUNTAIN AVE SCOTCH PLAINS, NJ 1814 MOUNTAIN AVE	00000 07076	0 49200 49200	05	07 30	20500	230953		230953
1101 13 70100	1/2BATH/REN/CAC	2	MARQUES, AIDEN & ALEXANDER, MEAGHAN 415 WILLOW AVE SCOTCH PLAINS, NJ 415 WILLOW AVE	00000 07076	0 15200 15200	05	07 30	6333	71348		71348
1401 31 88200	CAC/PATIO/REN	2	WEINBERGER, SAMUEL B & KATELYNN R 1937 CHURCH AVE SCOTCH PLAINS, NJ 1937 CHURCH AVE	00000 07076	0 9000 9000	10	02 28	7500	84495		84495

Block No. Lot No. Qualification Account No.	Land Dimensions Building Description Additional Lots Acreage	Prop. Class	Owner's Name Address City State Property Location	Billing Code Zip Code	Land Improvements Exemption Net Total	# M	Compl. Mo. Day	Prorated Assessment	Total Real Property Tax	Special Tax	Net Amount of Tax
1502 12 94600	CAC	2	MAREK-MAZZARIELLO, JESSE & REBECCA 414 UNION AVE SCOTCH PLAINS, NJ 414 UNION AVE	00000 07076	0 1100 1100	04	08 30	367	4135		4135
1602 19 100200	ADDITION/ALT	2	SOORIAL, MORKS 1970 GRAND ST SCOTCH PLAINS, NJ 1970 GRAND ST	07076	0 63600 63600	06	06 30	31800	358259		358259
1602 33 101600	ADDITION/ALT	2	ZAMPELLA, KATHERINE & KENNETH 1951 BARTLE AVE SCOTCH PLAINS, NJ 1951 BARTLE AVE	00000 07076	0 53200 53200	12	12 30	53200	599351		599351
1702 7 102500	CAC/ALT	2	BERRY, EDMUND R & GRACE E 1944 MOUNTAIN AVENUE SCOTCH PLAINS, NJ 1944 MOUNTAIN AVENUE	00000 07076	0 10100 10100	12	12 30	10100	113787		113787
1703 13 104600	ADDITION/ALT	2	SOORIAL, MORKS M & MANAL A 1969 GRAND ST SCOTCH PLAINS, N J 1969 GRAND ST	00000 07076	0 21200 21200	06	06 30	10600	119420		119420
1802 11 106400	CAC/BATH	2	ATTIA, AHMED 1915 SUNSET PLACE SCOTCH PLAINS, NJ 1915 SUNSET PLACE	00000 07076	0 2300 2300	04	08 30	767	8641		8641
1903 19 113000	NEW DWELLING	2	BRYCE, MATTHEW & ANN MARIE 1985 PROSPECT AVE SCOTCH PLAINS, NJ 1985 PROSPECT AVE	00000 07076	0 144800 144800	12	12 30	144800	1631317		1631317
2002 11 118200	DECK	2	GRUBER, MATTHEW W & SHANNON L 312 COOK AVE SCOTCH PLAINS, NJ 312 COOK AVE	00000 07076	0 700 700	12	12 30	700	7886		7886
2101 21.01 120900	NEW DWELLING	2	DRANISHNIKOV, DMITRI A & JULIA B 427 MONTAGUE AVE SCOTCH PLAINS, NJ 427 MONTAGUE AVE	00000 07076	0 180100 180100	05	07 30	75042	845423		845423
2101 21.02 120900	NEW DWELLING	2	HU, JUNHAO & SUN,SIXUAN 425 MONTAGUE AVE SCOTCH PLAINS, NJ 425 MONTAGUE AVE	00000 07076	0 177900 177900	07	05 30	103775	1169129		1169129
2101 36 122300	DECK	2	NUCCI, MARISSA & LOUIS 353 MONTAGUE AVE SCOTCH PLAINS, NJ 353 MONTAGUE AVE	00000 07076	0 1000 1000	12	12 30	1000	11266		11266
2102 6 122900	BSMT FIN/BATH	2	PARAGANO, FRANK & EMILY 366 MONTAGUE AVE SCOTCH PLAINS, NJ 366 MONTAGUE AVE	00000 07076	0 7500 7500	12	12 30	7500	84495		84495
2102 14 123700	CAC	2	ALVAREZ, JUAN CB & BONILLA, COLLEEN 381 STOUT AVE SCOTCH PLAINS, NJ 381 STOUT AVE	00000 07076	0 1600 1600	04	08 30	533	6005		6005
2103 2 124400	CAC	2	DIFABIO,FRANK & LAURIE;HERMANN,ANNE 2000 BARTLE AVE SCOTCH PLAINS, NJ 2000 BARTLE AVE	00000 07076	0 1700 1700	04	08 30	567	6388		6388

Block No. Lot No. Qualification Account No.	Land Dimensions Building Description Additional Lots Acreage	Prop. Class	Owner's Name Address City State Property Location	Billing Code Zip Code	Land Improvements Exemption Net Total	# M	Compl. Mo. Day	Prorated Assessment	Total Real Property Tax	Special Tax	Net Amount of Tax
2201 7 126700	SHED	2	BARTELS, PATRICK & IRENE 1972 WESTFIELD AVE SCOTCH PLAINS, NJ 1972 WESTFIELD AVE	00000 07076	0 2200 2200	09	03 30	1650	18589		18589
2302 20 133600	ADDITION/ALT	2	CLARK, DANIEL & KATERINA 1995 CHURCH AVE SCOTCH PLAINS, NJ 1995 CHURCH AVE	00000 07076	0 78000 78000	12	12 30	78000	878748		878748
2402 11 139600	ADDITION	2	ASHWORTH, MICHAEL 2066 CHURCH AVE SCOTCH PLAINS, NJ 2066 CHURCH AVE	00000 07076	0 59400 59400	11	01 30	54450	613434		613434
2501 24.01 142900	POOL	2	HAMILTON, MATTHEW & VANESSA D 2076 WESTFIELD RD CIR SCOTCH PLAINS, NJ 2076 WESTFIELD RD CIR	00000 07076	0 5500 5500	05	07 30	2292	25822		25822
2501 40 144500	KIT RENOVATION	2	STROBEL, KRISTEN 2093 CHURCH AVE SCOTCH PLAINS, NJ 2093 CHURCH AVE	00000 07076	0 3000 3000	08	04 30	2000	22532		22532
2501 44 144900	PORCH	2	KUMPF, SCOTT D & HEATHER 2111 CHURCH AVE SCOTCH PLAINS, N J 2111 CHURCH AVE	00000 07076	0 1300 1300	12	12 30	1300	14646		14646
2502 6 146300	POOL	2	PRIZGAR, W - HANSON, L 2102 CHURCH AVE SCOTCH PLAINS, NJ 2102 CHURCH AVE	00000 07076	0 4100 4100	06	06 30	2050	23095		23095
2502 10 146700	ADDITION/ALT	2	MOLLER, JESS ALEXANDER & PAMELA J 2091 PORTLAND AVE SCOTCH PLAINS, NJ 2091 PORTLAND AVE	00000 07076	0 62000 62000	05	07 30	25833	291035		291035
2602 7 149600	NEW DWELLING	2	FONTANA, JOHN & KELSEY 372 RIDGEVIEW AVE SCOTCH PLAINS, NJ 372 RIDGEVIEW AVE	00000 07076	0 140300 140300	12	12 30	140300	1580620		1580620
2602 8 149700	DECK	2	QUACKENBUSH, ADRIK & JACQUELINE K 376 RIDGEVIEW AVE SCOTCH PLAINS, NJ 376 RIDGEVIEW AVE	00000 07076	0 1200 1200	08	04 30	800	9013		9013
2604 21 154000	ALTERATIONS	2	ANDROSHCHUK, ANDREY & IRENE 2103 WESTFIELD AVE SCOTCH PLAINS, NJ 2103 WESTFIELD AVE	00000 07076	0 1600 1600	12	12 30	1600	18026		18026
2701 10 155500	ADDITION/ALT	2	KENDALL, KRISTOPHER J & STEFANIE A 2084 MOUNTAIN AVE SCOTCH PLAINS, NJ 2084 MOUNTAIN AVE	00000 07076	0 63500 63500	04	08 30	21167	238467		238467
2702 14 158900	NEW DWELLING	2	SINGH, SANDEEP KUMAR & SHIVANGI 2098 NICHOLL AVE SCOTCH PLAINS, NJ 2098 NICHOLL AVE	00000 07076	0 182400 182400	05	07 30	76000	856216		856216
2703 16 162100	ADDITION/ALT	2	ESTOR, RANDOLPH & CRUZ, LYCEL 362 WESTFIELD ROAD SCOTCH PLAINS, NJ 362 WESTFIELD ROAD	00000 07076	0 73500 73500	12	12 30	73500	828051		828051

Block No. Lot No. Qualification Account No.	Land Dimensions Building Description Additional Lots Acreage	Prop. Class	Owner's Name Address City State Property Location	Billing Code Zip Code	Land Improvements Exemption Net Total	# M	Compl. Mo. Day	Prorated Assessment	Total Real Property Tax	Special Tax	Net Amount of Tax
2902 2 170000	GARAGE	2	COFFEY, PATRICK J & MARY 2235 PAFF PLACE SCOTCH PLAINS, N J 2235 PAFF PLACE	00000 07076	0 6300 6300	12	12 30	6300	70976		70976
2903 9 171200	NEW DWELLING	2	SPIES, ERIN T 2236 PAFF PLACE SCOTCH PLAINS, NJ 2236 PAFF PLACE	00000 07076	0 116700 116700	10	02 28	97250	1095619		1095619
2904 3 172500	GARAGE	2	CUENCA, ADRIAN & SITU, JESSIE 2209 MOUNTAIN AVE SCOTCH PLAINS, NJ 2209 MOUNTAIN AVE	00000 07076	0 5000 5000	12	12 30	5000	56330		56330
2904 7 172900	CAC	2	DUFFY, ROBERT C & LOMBARDO, DONNA T 2228 PINE TERRACE SCOTCH PLAINS, N J 2228 PINE TERRACE	00000 07076	0 2100 2100	04	08 30	700	7886		7886
2904 10 173200	DECK	2	GITHENS, JOHN 252 HAWTHORNE ST SCOTCH PLAINS, NJ 252 HAWTHORNE ST	00000 07076	0 1000 1000	12	12 30	1000	11266		11266
3004 8 179800	PORCH	2	HENNESSEY, DAVID P 2232 GREENSIDE PLACE SCOTCH PLAINS, NJ 2232 GREENSIDE PLACE	00000 07076	0 600 600	11	01 30	550	6196		6196
3005 11 182700	ADDITION/ALT	2	ABADIR, MICHAEL S 366 EVERGREEN BLVD SCOTCH PLAINS, N J 366 EVERGREEN BLVD	00000 07076	0 8200 8200	12	12 30	8200	92381		92381
3201 13.03	NEW DWELLING	2	BAETA, CHRISTINA 603 TAYLORS WAY SCOTCH PLAINS, NJ 603 TAYLORS WAY	00000 07076	0 166800 166800	12	12 30	166800	1879169		1879169
3201 13.04	NEW DWELLING	2	LIU, YUXIANG & CHEN, YINGCHAO 605 TAYLORS WAY SCOTCH PLAINS, NJ 605 TAYLORS WAY	00000 07076	0 167800 167800	09	03 30	125850	1417826		1417826
3201 13.05	NEW DWELLING	2	TYBER, STEVEN J & WANG, SHANSHAN 607 TAYLORS WAY SCOTCH PLAINS, NJ 607 TAYLORS WAY	00000 07076	0 185400 185400	05	07 30	77250	870299		870299
3201 13.06	NEW DWELLING	2	MODI, MANAN V & BUPATHI, HARINI 609 TAYLORS WAY SCOTCH PLAINS, NJ 609 TAYLORS WAY	00000 07076	0 200600 200600	07	05 30	117017	1318314		1318314
3201 13.07	NEW DWELLING	2	PUWANACHANDRA, W & SIRIKANANATHAN, N 611 TAYLORS WAY SCOTCH PLAINS, NJ 611 TAYLORS WAY	00000 07076	0 170100 170100	08	04 30	113400	1277564		1277564
3201 26 191000	DECK	2	ESPOSITO, BRYAN P & JESSICA S 2292 SUNRISE COURT SCOTCH PLAINS, NJ 2292 SUNRISE COURT	00000 07076	0 400 400	12	12 30	400	4506		4506
3401 8 199100	ADDITION/ALT	2	SHEA, GREGORY M & GRACE T 2319 MONICA PL SCOTCH PLAINS, NJ 2319 MONICA PL	00000 07076	0 37900 37900	11	01 30	34742	391403		391403

Block No. Lot No. Qualification Account No.	Land Dimensions Building Description Additional Lots Acreage	Prop. Class	Owner's Name Address City State Property Location	Billing Code Zip Code	Land Improvements Exemption Net Total	# M	Compl. Mo. Day	Prorated Assessment	Total Real Property Tax	Special Tax	Net Amount of Tax
3403 4 202300	CAC	2	MC SHERRY, KEVIN & COLLEEN 2334 CAROL PL SCOTCH PLAINS, NJ 2334 CAROL PLACE	00000 07076	0 1900 1900	04	08 30	633	7131		7131
3702 5 215600	CAC	2	TELLADO, VALENTIN J & HILDA A 2274 BEECHWOOD PLACE SCOTCH PLAINS, N J 2274 BEECHWOOD PLACE	00000 07076	0 2000 2000	04	08 30	667	7514		7514
3702 15 216600	CAC	2	WARD, MICHAEL & DEBRA 374 PARK VIEW DRIVE SCOTCH PLAINS, N J 374 PARK VIEW DRIVE	00000 07076	0 1100 1100	04	08 30	367	4135		4135
3703 5 217600	POOL	2	ANTONIELLO, ANTHONY P 2280 MOUNTAIN AVE SCOTCH PLAINS, NJ 2280 MOUNTAIN AVE	00000 07076	0 3200 3200	06	06 30	1600	18026		18026
3703 26 219700	CAC	2	FLOOD, GEORGE & THERESA ANN 2335 LYDE PLACE SCOTCH PLAINS, N J 2335 LYDE PLACE	00000 07076	0 2000 2000	04	08 30	667	7514		7514
3802 5 224000	RENOVATIONS	2	VEERAVALLI, SOWJANYA; NUTAKKI, GOPI 222 MOUNTAINVIEW AVE SCOTCH PLAINS, NJ 222 MOUNTAINVIEW AVE	00000 07076	0 16500 16500	09	03 30	12375	139417		139417
3803 15 226900	CAC	2	CAPPIO, PHILIP & MARY BALL 241 KATHERINE ST SCOTCH PLAINS, N J 241 KATHERINE ST	07076	0 1700 1700	04	08 30	567	6388		6388
3804 5 227900	CAC	2	LOHMANN, BENJAMIN BOLASH & MAURA J 218 KATHERINE ST SCOTCH PLAINS, NJ 218 KATHERINE ST	00000 07076	0 1700 1700	06	06 30	850	9576		9576
3804 14 228800	DORMER/BATH	2	CHETIRKO, ANDREW & MARY ANN 2249 MOUNTAIN AVE SCOTCH PLAINS, NJ 2249 MOUNTAIN AVE	00000 07076	0 1700 1700	12	12 30	1700	19152		19152
3905 21.02 234850	BSMT FIN/LAV	2	SEYMOUR, JAMES & NICOLE M 207 ELM CT SCOTCH PLAINS, NJ 207 ELM CT	00000 07076	0 6100 6100	12	12 30	6100	68723		68723
4001 5 238800	ADD/ALT/RENOV	2	LEARY, THOMAS & LEBO, VALERIE ANN 339 HENRY ST SCOTCH PLAINS, NJ 339 HENRY ST	00000 07076	0 56400 56400	12	12 30	56400	635402		635402
4004 15 246400	BSMTFIN/CAC/REN	2	D'AMATO, MICHAEL & JUDITH 330 JERUSALEM ROAD SCOTCH PLAINS, NJ 330 JERUSALEM ROAD	00000 07076	0 12500 12500	05	07 30	5208	58673		58673
4103 15 252300	CAC	2	LESKE, GERALD S & NICOLE 414 WARREN ST SCOTCH PLAINS, N.J. 414 WARREN ST	00000 07076	0 2200 2200	04	08 30	733	8258		8258
4104 19 254900	CAC	2	DONATELLI, T/IARUSSI, N, TRUSTEES 2523 TACK CIRCLE SCOTCH PLAINS, NJ 428 JERUSALEM ROAD	07076	0 1200 1200	04	08 30	400	4506		4506

Block No. Lot No. Qualification Account No.	Land Dimensions Building Description Additional Lots Acreage	Prop. Class	Owner's Name Address City State Property Location	Billing Code Zip Code	Land Improvements Exemption Net Total	# M	Compl. Mo. Day	Prorated Assessment	Total Real Property Tax	Special Tax	Net Amount of Tax
4201 8 256000	BATH RENOVATION	2	YAREM, RUSSELL - MAMOLA, JOAN M 531 WILLIAM ST SCOTCH PLAINS, N J 531 WILLIAM ST	00000 07076	0 900 900	12	12 30	900	10139		10139
4201 11 256300	CAC	2	BONOMO, TARA 515 WILLIAM ST SCOTCH PLAINS, NJ 515 WILLIAM ST	00000 07076	0 1700 1700	04	08 30	567	6388		6388
4202 3 256800	DECK	2	BRIEL, BARBARA J & JOAN M 506 WILLIAM ST SCOTCH PLAINS, NJ 506 WILLIAM ST	00000 07076	0 700 700	12	12 30	700	7886		7886
4301 8 260500	CAC	2	MC CARTHY, THOMAS & JEAN 528 WARREN ST SCOTCH PLAINS, NJ 528 WARREN ST	00000 07076	0 1100 1100	06	06 30	550	6196		6196
4302 2 262100	CAC	2	HOBSON, GREGORY S & MICHELE 618 CUMBERLAND ST WESTFIELD, NJ 502 JERUSALEM RD	00000 07090	0 1000 1000	04	08 30	333	3752		3752
4501 39 271100	ADDITION/ALT	2	RUDNITSKY, DMITRI & LANGE, ANNA 2529 TACK CIRCLE SCOTCH PLAINS, NJ 2529 TACK CIRCLE	00000 07076	0 82800 82800	06	06 30	41400	466412		466412
4501 42 271400	BSMT FINISH	2	KATZ, RYAN & BORJA, MARY 2519 TACK CIRCLE SCOTCH PLAINS, NJ 2519 TACK CIRCLE	00000 07076	0 1200 1200	12	12 30	1200	13519		13519
4602 14 276100	ADDITION/RENOV	2	LIGGIO, MICHAEL J & MONICA M 2435 RICHELIEU PL SCOTCH PLAINS, NJ 2435 RICHELIEU PL	00000 07076	0 7700 7700	12	12 30	7700	86748		86748
4602 28 277500	GARAGE	2	SANCHEZ, SIXTO & SANTANA, RAVEN 2545 MOUNTAIN AVE SCOTCH PLAINS, NJ 2545 MOUNTAIN AVE	00000 07076	0 5200 5200	11	01 30	4767	53705		53705
4602 30 277700	PORCH	2	ROTONDO, DOMINICK V & FABRIZIA 2531 MOUNTAIN AVE SCOTCH PLAINS, NJ 2531 MOUNTAIN AVE	00000 07076	0 400 400	12	12 30	400	4506		4506
4801 2 279500	CAC/DECK/ALT	2	GARDE, MIHIR & KADAN, MAITHILEE 187 WILLIAM ST SCOTCH PLAINS, NJ 187 WILLIAM ST	00000 07076	0 25900 25900	05	07 30	10792	121583		121583
5001 33 285100	POOL	2	RUSSO, MARISA & SANCHEZ, HENRY 2689 SKY TOP DR SCOTCH PLAINS, NJ 2689 SKY TOP DR	00000 07076	0 4800 4800	05	07 30	2000	22532		22532
5101 8 287400	ALTERATIONS	2	STELLAKIS, VICTOR & ZINOVIA 2659 DEER PATH SCOTCH PLAINS, NJ 2659 DEER PATH	00000 07076	0 1700 1700	12	12 30	1700	19152		19152
5402 4 293300	POOL	2	HENRIQUES, JOHN M & EMILY 14 KIPLING LANE SCOTCH PLAINS, NJ 14 KIPLING LANE	00000 07076	0 6000 6000	06	06 30	3000	33798		33798

Block No. Lot No. Qualification Account No.	Land Dimensions Building Description Additional Lots Acreage	Prop. Class	Owner's Name Address City State Property Location	Billing Code Zip Code	Land Improvements Exemption Net Total	# M	Compl. Mo. Day	Prorated Assessment	Total Real Property Tax	Special Tax	Net Amount of Tax
5502 3 296300	CAC	2	SWIERSKI, ADAM 6 CANTERBURY DR SCOTCH PLAINS, NJ 6 CANTERBURY DR	00000 07076	0 2300 2300	04	08 30	767	8641		8641
5601 22 299700	CAC	2	PATEL, MAHESH C & ASMITA G 48 CANTERBURY DRIVE SCOTCH PLAINS, N J 48 CANTERBURY DR	00000 07076	0 2400 2400	04	08 30	800	9013		9013
5801 12 305900	BSMT FINISH	2	GOLD, KEVIN S & JENNIFER A 347 ROLLING KNOLLS RD SCOTCH PLAINS, NJ 347 ROLLING KNOLLS RD	00000 07076	0 3700 3700	12	12 29	3700	41684		41684
5801 12 305900	DECK	2	GOLD, KEVIN S & JENNIFER A 347 ROLLING KNOLLS RD SCOTCH PLAINS, NJ 347 ROLLING KNOLLS RD	00000 07076	0 1700 1700	12	12 30	1700	19152		19152
5801 13 306000	ALTERATIONS	2	MARTINSON, ROBERT K & NANCY E 343 ROLLING KNOLLS ROAD SCOTCH PLAINS, N J 343 ROLLING KNOLLS RD	00000 07076	0 2800 2800	11	01 30	2567	28920		28920
5801 19 306600	ADDITION/ALT	2	SOUZA, THELIO J & GREICIELA 2594 MOUNTAIN AVE SCOTCH PLAINS, NJ 2594 MOUNTAIN AVE	00000 07076	0 30000 30000	08	04 30	20000	225320		225320
5801 21 306800	CAC	2	LANSIQUOT, BERNELE & MELISSA 312 ROBERTS LN SCOTCH PLAINS, NJ 312 ROBERTS LN	00000 07076	0 2000 2000	04	08 30	667	7514		7514
5901 16 310100	ALTERATIONS/OP	2	BOUGHNER, RUSS ANTHONY 10 GARY CT SCOTCH PLAINS, NJ 10 GARY CT	00000 07076	0 77700 77700	03	09 30	19425	218842		218842
5901 18 310300	POOL	2	BERISHA, ISA & FATMIRE 15 GARY CT SCOTCH PLAINS, NJ 15 GARY CT	00000 07076	0 7000 7000	05	07 30	2917	32863		32863
5901 20 310500	EXEMPT/TAX	2	SCHOTTENFELD, ANDREW & ALBERTO, S 9 GARY CT SCOTCH PLAINS, NJ 9 GARY CT	00000 07079	44100 111200 155300	09	03 30	116475	1312207		1312207
6001 22 313300	PATIO	2	MACHADO, ALEX 516 HIDDEN HOLLOW SCOTCH PLAINS, NJ 516 HIDDEN HOLLOW	00000 07076	0 1100 1100	12	12 30	1100	12393		12393
6102 11.01 316600	NEW DWELLING	2	LOBO, PREETI 660 EMIL PL SCOTCH PLAINS, NJ 660 EMIL PL	00000 07076	0 136200 136200	04	08 30	45400	511476		511476
6102 11.02	NEW DWELLING	2	ADEOYE, VERONICA TAIYE 662 EMIL PL SCOTCH PLAINS, NJ 662 EMIL PL	00000 07076	0 138200 138200	04	08 30	46067	518991		518991
6102 11.03	NEW DWELLING	2	A 2 SOLUTIONS LLC 23 NORTH AVE EAST CRANFORD, NJ 664 EMIL PL	07016	0 141400 141400	04	08 30	47133	531000		531000

Block No. Lot No. Qualification Account No.	Land Dimensions Building Description Additional Lots Acreage	Prop. Class	Owner's Name Address City State Property Location	Billing Code Zip Code	Land Improvements Exemption Net Total	# M	Compl. Mo. Day	Prorated Assessment	Total Real Property Tax	Special Tax	Net Amount of Tax
6103 6 318600	BSMT FIN/BATH	2	ROBINSON, ROBERT & NICOLE 19 JOHNSON ST SCOTCH PLAINS, NJ 19 JOHNSON ST	00000 07076	0 7600 7600	10	02 28	6333	71348		71348
6303 5.01 323700	PORCH	2	PERUYERA, CARLOS 816 CLEVELAND AVE SCOTCH PLAINS, NJ 816 CLEVELAND AVE	00000 07076	0 1000 1000	12	12 30	1000	11266		11266
6303 7 323900	ADDITION/ALT	2	GUGALE, KUNAL & TANDON, RUCHI 828 CLEVELAND AVE SCOTCH PLAINS, NJ 828 CLEVELAND AVE	00000 07076	0 45900 45900	12	12 30	45900	517109		517109
6306 6 326400	CAC	2	EVANS, WILLIAM 822 EVERTS AVE SCOTCH PLAINS, NJ 822 EVERTS AVE	00000 07076	0 1600 1600	04	08 30	533	6005		6005
6703 27 335700	ADDITION/ALT	2	DELUCA, STEVEN & BIANCA 2205 REDWOOD ROAD SCOTCH PLAINS, NJ 2205 REDWOOD ROAD	00000 07076	0 111000 111000	11	01 30	101750	1146316		1146316
6703 31 336100	CAC	2	MCGOVERN, SHARON T & MAHONEY, CONOR 2200 OLD FARM RD SCOTCH PLAINS, NJ 2200 OLD FARM ROAD	00000 07076	0 2100 2100	04	08 30	700	7886		7886
7402 45 368600	ATTIC FINISH	2	REZANIA, OMID 875 O'DONNELL AVE. SCOTCH PLAINS, NJ 875 O'DONNELL AVE.	00000 07076	0 2300 2300	03	09 30	575	6478		6478
7501 5 369400	ALTERATIONS	2	SENDON, MATIAS & BIANCHI, MARIA S 11 HOMESTEAD TER SCOTCH PLAINS, NJ 11 HOMESTEAD TER	00000 07076	0 3300 3300	03	09 30	825	9294		9294
7501 16 370500	PORCH ALT	2	DU VOISIN, PAUL E & SHARON E 805 WESTFIELD RD SCOTCH PLAINS, NJ 805 WESTFIELD ROAD	00000 07076	0 900 900	12	12 30	900	10139		10139
7701 9.01 378400	NEW DWELLING	2	CAWALING, MALIA & JEFFREY 2296 MARLBORO RD SCOTCH PLAINS, NJ 2296 MARLBORO RD	00000 07076	0 173200 173200	04	08 30	57733	650420		650420
7703 10 381700	CAC	2	MCGURK, MARIE 2333 MARLBORO RD SCOTCH PLAINS, NJ 2333 MARLBORO RD	00000 07076	0 800 800	04	08 30	267	3008		3008
7802 3 386400	BSMT FINISH	2	GILES, SCOTT A & NICOLE T 2447 HILL RD SCOTCH PLAINS, NJ 2447 HILL RD	00000 07076	0 6500 6500	12	12 30	6500	73229		73229
7901 8 388800	CAC	2	SHIELDS, BRIAN & AMY BEHR 2442 ALLWOOD RD SCOTCH PLAINS, NJ 2442 ALLWOOD RD	00000 07076	0 1100 1100	06	06 30	550	6196		6196
7901 22 390100	PORTICO/CAC	2	DION, COQUE K & ELAINE 2411 SENECA RD SCOTCH PLAINS, NJ 2411 SENECA RD	00000 07076	0 1800 1800	08	04 30	1200	13519		13519

Block No. Lot No. Qualification Account No.	Land Dimensions Building Description Additional Lots Acreage	Prop. Class	Owner's Name Address City State Property Location	Billing Code Zip Code	Land Improvements Exemption Net Total	# M	Compl. Mo. Day	Prorated Assessment	Total Real Property Tax	Special Tax	Net Amount of Tax
7902 11 391200	CAC	2	TOMASSO, VINCENT ALBERT & PATTI ANN 2427 LONGFELLOW AVE SCOTCH PLAINS, NJ 2427 LONGFELLOW AVE	00000 07076	0 1400 1400	04	08 30	467	5261		5261
8001 27 395500	NEW DWELLING	2	BHATHAL, SATWINDER & PABLA, KIMPREET 2335 LONGFELLOW AVE SCOTCH PLAINS, NJ 2335 LONGFELLOW AVE	00000 07076	0 159900 159900	12	12 30	159900	1801433		1801433
8101 2 399100	DECK	2	MANFREDONIA, ELAINE A 2346 PROMENADE SCOTCH PLAINS, NJ 2346 PROMENADE	00000 07076	0 1400 1400	12	12 30	1400	15772		15772
8101 10 399900	ADDITION/ALT	2	DENIVO, ROBERT & LISA 2392 BRYANT AVE SCOTCH PLAINS, NJ 2392 BRYANT AVE	00000 07076	0 15600 15600	12	12 30	15600	175750		175750
8104 17 403300	PORCH	2	LESNEVICH, GARRETT & MARYKATE 2391 WHITTIER AVE SCOTCH PLAINS, NJ 2391 WHITTIER AVE	00000 07076	0 600 600	12	12 30	600	6760		6760
8404 3 410900	ADDITION/ALT	2	CICERO, JOHN & LORI 2212 ALGONQUIN DRIVE SCOTCH PLAINS, NJ 2212 ALGONQUIN DRIVE	00000 07076	0 133800 133800	04	08 30	44600	502464		502464
8406 1 414200	ADDITION/ALT	2	WRIGHT, JAMES B & CHRIS ANN 1125 HETFIELD AVE SCOTCH PLAINS, NJ 1125 HETFIELD AVE	00000 07076	0 32900 32900	12	12 30	32900	370651		370651
8406 3 414400	CAC	2	BONDAROWICZ, ANDREW & MARIANNE 2216 JERSEY AVE SCOTCH PLAINS, NJ 2216 JERSEY AVE	00000 07076	0 1400 1400	04	08 30	467	5261		5261
8406 15 415600	NEW DWELLING	2	WILLIAMS, CAROLINE & JEFFREY 1129 HETFIELD AVE SCOTCH PLAINS, NJ 1129 HETFIELD AVE	00000 07076	0 181100 181100	05	07 30	75458	850110		850110
8504 15 423300	DECK	2	BARRETTA, GUY & MICHELLE 2112 ALGONQUIN DRIVE SCOTCH PLAINS, NJ 2112 ALGONQUIN DRIVE	00000 07076	0 900 900	12	12 30	900	10139		10139
8504 34 425200	CAC	2	DEBBIE, SUSAN M 2079 MAPLEVIEW COURT SCOTCH PLAINS, NJ 2079 MAPLEVIEW COURT	00000 07076	0 2200 2200	04	08 30	733	8258		8258
8504 39 425700	ALTERATIONS	2	BRADY, JOHN & BOGDANSKI, CHRISTINA 2051 MAPLEVIEW COURT SCOTCH PLAINS, NJ 2051 MAPLEVIEW COURT	00000 07076	0 16900 16900	04	08 30	5633	63461		63461
8701 7 427800	ALTERATIONS	2	BRAHIMAJ, SKERDI & LEDY E 1124 WASHINGTON AVE SCOTCH PLAINS, NJ 1124 WASHINGTON AVE	00000 07076	0 11600 11600	12	12 30	11600	130686		130686
8902 2 437700	NEW DWELLING	2	RAVITZ, JACOB M & AMANDA A 2044 JERSEY AVE SCOTCH PLAINS, NJ 2044 JERSEY AVE	00000 07076	0 186700 186700	07	05 30	108908	1226958		1226958

Block No. Lot No. Qualification Account No.	Land Dimensions Building Description Additional Lots Acreage	Prop. Class	Owner's Name Address City State Property Location	Billing Code Zip Code	Land Improvements Exemption Net Total	# M	Compl. Mo. Day	Prorated Assessment	Total Real Property Tax	Special Tax	Net Amount of Tax
8902 29 440400	ADDITION/ALT	2	TALATI, BINOY & ANISHA 2071 ELIZABETH AVE SCOTCH PLAINS, NJ 2071 ELIZABETH AVE	00000 07076	0 113700 113700	10	02 28	94750	1067454		1067454
8903 29 443600	ADDITION/ALT	2	ZUCKERMAN, TAMARA & ANDREW 2083 NEWARK AVE SCOTCH PLAINS, NJ 2083 NEWARK AVE	00000 07076	0 8200 8200	08	04 30	5467	61591		61591
8903 32 443900	ADDITION/ALT	2	TUCKER, JACQUELINE 2063 NEWARK AVE SCOTCH PLAINS, NJ 2063 NEWARK AVE	00000 07076	0 56500 56500	08	04 30	37667	424356		424356
9003 10 447500	PORCH	2	LEE, JONGWON & HWANG, KEONG W 2281 ELIZABETH AVE SCOTCH PLAINS, NJ 2281 ELIZABETH AVE	00000 07076	0 500 500	12	12 30	500	5633		5633
9005 3 449200	CAC	2	HOLT, ROBERT 2250 ELIZABETH AVE SCOTCH PLAINS, N.J. 2250 ELIZABETH AVE	00000 07076	0 2300 2300	04	08 30	767	8641		8641
9102 10 453100	CAC	2	ABRAMS, CARLY & JASON 2248 NEWARK AVE SCOTCH PLAINS, NJ 2248 NEWARK AVE	00000 07076	0 2400 2400	04	08 30	800	9013		9013
9102 12 453300	CAC	2	COLOMBARONI, MICHAEL & JACQUELINE 2258 NEWARK AVE SCOTCH PLAINS, NJ 2258 NEWARK AVE	00000 07076	0 2200 2200	04	08 30	733	8258		8258
9102 15 453600	CAC	2	ROWLEY, JOHN J & TARA 1169 HETFIELD AVE SCOTCH PLAINS, N.J. 1169 HETFIELD AVE	00000 07076	0 2200 2200	04	08 30	733	8258		8258
9102 33 455400	ALTERATIONS	2	LAUCHHEIMER, BARRY & NINA 2218 SHAWNEE PATH SCOTCH PLAINS, NJ 2218 SHAWNEE PATH	00000 07076	0 13900 13900	04	08 30	4633	52195		52195
9102 34 455500	PORCH	2	NICHOLSON, MARK & KATHERINE 2212 SHAWNEE PATH SCOTCH PLAINS, NJ 2212 SHAWNEE PATH	00000 07076	0 1100 1100	09	03 30	825	9294		9294
9102 35 455600	ADDITION/ALT	2	AHRONI, SCOTT S & ALLISON T 1201 HETFIELD AVE SCOTCH PLAINS, NJ 1201 HETFIELD AVE	00000 07076	0 100300 100300	10	02 28	83583	941646		941646
9201 32 459200	DECK	2	BLAZOUSKY, CRAIG C & JONES, REBECCA 2057 MEADOW VIEW RD SCOTCH PLAINS, NJ 2057 MEADOW VIEW ROAD	00000 07076	0 800 800	12	12 30	800	9013		9013
9202 2 459500	CAC	2	CHAVES, BIANCA 1215 MAPLE HILL ROAD SCOTCH PLAINS, NJ 1215 MAPLE HILL ROAD	00000 07076	0 2400 2400	06	06 30	1200	13519		13519
9202 15 460800	ALTERATION/DECK	2	ISOLDA, PAUL D & GENEVIEVE 2059 HILL TOP ROAD SCOTCH PLAINS, NJ 2059 HILL TOP ROAD	00000 07076	0 2700 2700	12	12 30	2700	30418		30418

Block No. Lot No. Qualification Account No.	Land Dimensions Building Description Additional Lots Acreage	Prop. Class	Owner's Name Address City State Property Location	Billing Code Zip Code	Land Improvements Exemption Net Total	# M	Compl. Mo. Day	Prorated Assessment	Total Real Property Tax	Special Tax	Net Amount of Tax
9204 21 464200	ALTERATIONS	2	DECKER, GEORGE A & KENDRA L 1214 HETFIELD AVE SCOTCH PLAINS, NJ 1214 HETFIELD AVE	00000 07076	0 3300 3300	08	04 30	2200	24785		24785
9301 18 466800	CAC	2	STANTON, BRIAN J & SOPHIA 1208 MAPLE HILL ROAD SCOTCH PLAINS, NJ 1208 MAPLE HILL ROAD	00000 07076	0 1900 1900	04	08 30	633	7131		7131
9402 3 468600	DECK	2	TANNENBAUM, DAVID & MARLEY 1916 MARY ELLEN LANE SCOTCH PLAINS, NJ 1916 MARY ELLEN LANE	00000 07076	0 2300 2300	12	12 30	2300	25912		25912
9501 6 470400	ADDITION/ALT	2	MUCCIA, JOSEPH J & KIMBERLY A 1230 CHRISTINE CIRCLE SCOTCH PLAINS, NJ 1230 CHRISTINE CIRCLE	00000 07076	0 32900 32900	12	12 30	32900	370651		370651
9601 12 474300	POOL	2	LUKKO, JOHN THOMAS & CHRISTINE D 1260 WOODSIDE ROAD SCOTCH PLAINS, NJ 1260 WOODSIDE ROAD	00000 07076	0 5600 5600	05	07 30	2333	26284		26284
9601 19 475000	CAC	2	OLERADZKI, THOMAS J & EWA M 2063 W BROAD ST SCOTCH PLAINS, NJ 2063 W BROAD ST	00000 07076	0 1900 1900	04	08 30	633	7131		7131
9602 1 476000	ADDITION/ALT	2	COMIS, GARY & SARA 1263 WHITE OAK ROAD SCOTCH PLAINS, NJ 1263 WHITE OAK ROAD	00000 07076	0 93000 93000	03	09 30	23250	261935		261935
9603 8 477500	1/2 BATH	2	JOLIBOIS, JOSUE 1276 WHITE OAK ROAD SCOTCH PLAINS, NJ 1276 WHITE OAK ROAD	00000 07076	0 1700 1700	12	12 30	1700	19152		19152
9603 9 477600	ADDITION	2	KELLY, NICOLE & CHRISTOPHER 1278 WHITE OAK ROAD SCOTCH PLAINS, NJ 1278 WHITE OAK ROAD	00000 07076	0 4000 4000	09	03 30	3000	33798		33798
9603 9 477600	ALTERATIONS	2	KELLY, NICOLE & CHRISTOPHER 1278 WHITE OAK ROAD SCOTCH PLAINS, NJ 1278 WHITE OAK ROAD	00000 07076	0 2600 2600	12	12 30	2600	29292		29292
9603 16 478300	PAVILLION	2	DI FRANCESCO, DONNA & DANNY 2027 W BROAD ST SCOTCH PLAINS, NJ 2027 W BROAD ST	00000 07076	0 700 700	08	04 30	467	5261		5261
9701 26 481200	ADDITION/ALT	2	ALHAMRAWY, ISMAIL 28 FIELDCREST DRIVE SCOTCH PLAINS, NJ 28 FIELDCREST DRIVE	00000 07076	0 15300 15300	12	12 30	15300	172370		172370
9701 31 481700	ADDITION/ALT	2	TSENG, CHIEN-YU & YASA, ERNY K 38 FIELDCREST DRIVE SCOTCH PLAINS, NJ 38 FIELDCREST DRIVE	00000 07076	0 22700 22700	07	05 30	13242	149184		149184
9701 39 482500	ADDITION/ALT	2	MASON, DANIEL & EILEEN 2143 W BROAD ST SCOTCH PLAINS, NJ 2143 W BROAD ST	00000 07076	0 42400 42400	12	12 30	42400	477678		477678

Block No. Lot No. Qualification Account No.	Land Dimensions Building Description Additional Lots Acreage	Prop. Class	Owner's Name Address City State Property Location	Billing Code Zip Code	Land Improvements Exemption Net Total	# M	Compl. Mo. Day	Prorated Assessment	Total Real Property Tax	Special Tax	Net Amount of Tax
9701 44 483000	ADDITION	2	BROWN, CHARLES M & RAGLAND, WACHERA 2093 W BROAD ST SCOTCH PLAINS, NJ 2093 W BROAD ST	00000 07076	0 8400 8400	12	12 30	8400	94634		94634
10101 3 491200	ADDITION/ALT	2	VILLEGAS, VERONICA 6 RAVINE COURT SCOTCH PLAINS, NJ 6 RAVINE COURT	00000 07076	0 70800 70800	11	01 30	64900	731163		731163
10101 10.01 491900	ADDITION/ALT	2	LIPP, ADAM & PRICE, ABBY 2080 W BROAD ST SCOTCH PLAINS, NJ 2080 W BROAD ST	00000 07076	0 7900 7900	12	12 30	7900	89001		89001
10101 23 493200	POOL	2	KLASKOW, LEE A & STEFANI 2070 WOOD RD SCOTCH PLAINS, NJ 2070 WOOD ROAD	00000 07076	0 6100 6100	05	07 30	2542	28638		28638
10101 24 493300	SHED	2	ASSUNCAO, MARIA 2060 WOOD ROAD SCOTCH PLAINS, NJ 2060 WOOD ROAD	00000 07076	0 2100 2100	09	03 30	1575	17744		17744
10501 6 501800	DECK/PAVILLION	2	ADAMS, MATTHEW S & MEREDITH 2042 PARKWOOD DRIVE SCOTCH PLAINS, NJ 2042 PARKWOOD DRIVE	00000 07076	0 3300 3300	12	12 30	3300	37178		37178
10502 4 502200	BSMT FIN/BATH	2	FREED, EVAN & MARCIE 2012 BROOKSIDE DR SCOTCH PLAINS, NJ 2012 BROOKSIDE DRIVE	00000 07076	0 7300 7300	08	04 30	4867	54832		54832
10502 9 502700	ADDITION/ALT	2	BERGER, SCOTT & JAMIE 2031 PARKWOOD DRIVE SCOTCH PLAINS, NJ 2031 PARKWOOD DRIVE	00000 07076	0 164200 164200	08	04 30	109467	1233255		1233255
10503 2 503200	ADDITION/ALT	2	SPAGNOLI, ERIC J & MELISSA A 1991 BROOKSIDE DR SCOTCH PLAINS, NJ 1991 BROOKSIDE DRIVE	00000 07076	0 148400 148400	12	12 30	148400	1671874		1671874
10505 6 504800	ADDITION/ALT	2	DUPUIS, ANDREW & COLLEEN 2070 BROOKSIDE DRIVE SCOTCH PLAINS, NJ 2070 BROOKSIDE DRIVE	00000 07076	0 28200 28200	12	12 30	28200	317701		317701
10602 14 509400	CAC	2	BIRCSAK, LYNN M & BAKKA, F 2100 GALLEGHER AVE SCOTCH PLAINS, NJ 2100 GALLEGHER AVE	00000 07076	0 2700 2700	08	04 30	1800	20279		20279
10701 3 510400	BSMT FINISH	2	BRENCSONS, CHRISTOPHER & KERRI 1440 GOLF ST SCOTCH PLAINS, NJ 1440 GOLF ST	00000 07067	0 11600 11600	12	12 30	11600	130686		130686
10701 8 510900	DECK	2	SABATINO, ALAN & JEANNE DESMEDT 1498 GOLF ST SCOTCH PLAINS, N J 1498 GOLF ST	00000 07076	0 1000 1000	07	05 30	583	6568		6568
10701 12 511300	CAC	2	HOROWITZ, JOEL A & JOAN S 1968 WOOD ROAD SCOTCH PLAINS, N J 1968 WOOD ROAD	00000 07076	0 1400 1400	04	08 30	467	5261		5261

Block No. Lot No. Qualification Account No.	Land Dimensions Building Description Additional Lots Acreage	Prop. Class	Owner's Name Address City State Property Location	Billing Code Zip Code	Land Improvements Exemption Net Total	# M	Compl. Mo. Day	Prorated Assessment	Total Real Property Tax	Special Tax	Net Amount of Tax
10703 1 512100	KIT RENOVATION	2	MC DERMOTT, MARC & MAZZAGETTI, L 1967 WOOD ROAD SCOTCH PLAINS, NJ 1967 WOOD ROAD	00000 07076	0 9500 9500	12	12 30	9500	107027		107027
10801 3.02	NEW DWELLING	2	MESSERCOLA BROS. BUILDING CO, INC 89 EAST DR WATCHUNG, NJ 1 NORWEGIAN WOODS	00000 07060	0 57200 57200	03	09 30	14300	161104		161104
10801 6 513400	DECK	2	MOTLEY, CHRISTOPHER R & JENNIFER O 1923 DUNCAN DRIVE SCOTCH PLAINS, NJ 1923 DUNCAN DRIVE	00000 07076	0 1100 1100	12	12 30	1100	12393		12393
10802 5 514200	ADDITION/ALT	2	PATEL, YOGESH & SMRITI 1989 DUNCAN DRIVE SCOTCH PLAINS, NJ 1989 DUNCAN DRIVE	00000 07083	0 206000 206000	05	07 30	85833	966995		966995
10804 1 514700	CAC	2	GROMEK, MICHAEL R & JESSICA L 1941 INVERNESS DR SCOTCH PLAINS, NJ 1941 INVERNESS DRIVE	00000 07076	0 2400 2400	08	04 30	1600	18026		18026
10902 12 517100	BSMT FINISH	2	VORA, AMIT, MALAVIA, DIMPLE S 1937 STONY BROOK CIRCLE SCOTCH PLAINS, NJ 1937 STONY BROOK CIR	00000 07076	0 7700 7700	12	12 30	7700	86748		86748
10902 17 517600	DECK	2	MAY, GEORGE H & RACHEL B 1920 STONY BROOK CIR SCOTCH PLAINS, NJ 1920 STONY BROOK CIR	00000 07076	0 2500 2500	12	12 30	2500	28165		28165
11002 2 519700	ADDITION/GARAGE	2	SEARLES, MICHAEL & HAVI 2028 DOGWOOD DRIVE SCOTCH PLAINS, NJ 2028 DOGWOOD DRIVE	00000 07076	0 13000 13000	12	12 30	13000	146458		146458
11102 5 522200	ADDITION/ALT	2	LITTLE BEAR BUILDERS LLC P.O. BOX 1954 MOUNTAINSIDE, NJ 2076 DOGWOOD DRIVE	00000 07092	0 154500 154500	03	09 30	38625	435149		435149
11102 6 522300	POOL	2	LA HUTA, EVAN L & RACHELE L 2086 DOGWOOD DRIVE SCOTCH PLAINS, NJ 2086 DOGWOOD DRIVE	00000 07076	0 7100 7100	05	07 30	2958	33325		33325
11103 9 523900	ADDITION/ALT	2	SCHecter, SAMUEL & NICOLE 2118 DOGWOOD DRIVE SCOTCH PLAINS, NJ 2118 DOGWOOD DRIVE	00000 07076	0 123000 123000	10	02 28	102500	1154765		1154765
11201 3 524700	ADDITION/ALT	2	HAHN, EUGENE & RINALDI-HAHN, MELISS 165 ORCHARD TERR CLARK, NJ 1523 GOLF ST	00000 07066	0 166900 166900	05	07 30	69542	783460		783460
11204 18 528400	PATIO/PORTICO	2	SEYFFARTH, SCOTT & EDEN 1577 SHACKAMAXON DRIVE SCOTCH PLAINS, NJ 1577 SHACKAMAXON DRIVE	00000 07076	0 3000 3000	12	12 30	3000	33798		33798
11204 19 528500	PORCH	2	BOWDEN, DONALD J JR & POTGIETER, M 1571 SHACKAMAXON DRIVE SCOTCH PLAINS, NJ 1571 SHACKAMAXON DRIVE	00000 07076	0 3000 3000	12	12 30	3000	33798		33798

Block No. Lot No. Qualification Account No.	Land Dimensions Building Description Additional Lots Acreage	Prop. Class	Owner's Name Address City State Property Location	Billing Code Zip Code	Land Improvements Exemption Net Total	# M	Compl. Mo. Day	Prorated Assessment	Total Real Property Tax	Special Tax	Net Amount of Tax
11301 1.01 528600	SHED	4A	HGC SHACKAMAXON LLC 13873 PARK CENTER RD, 203N HERNDON, VA 100 TILLINGHAST TURN	00000 20171	0 10300 10300	12	12 30	10300	116040		116040
11301 2.07 528707	PAVILLION	2	VILLAYERDE, J & VILLAYERDE, A 15 PITCHING WAY SCOTCH PLAINS, NJ 15 PITCHING WAY	00000 07076	0 1800 1800	03	09 30	450	5070		5070
11402 9 530100	ADD/ALT/PORCH	2	SMITH, MATTHEW J & KATHERINE 1167 TANGLEWOOD LANE SCOTCH PLAINS, NJ 1167 TANGLEWOOD LANE	00000 07076	0 24300 24300	10	02 28	20250	228137		228137
11602 1 536900	DORMER	2	SINETAR, ANDREW & LISA 24 BRIARCLIFFE DR SCOTCH PLAINS, NJ 24 BRIARCLIFFE DR	00000 07076	0 2200 2200	12	12 30	2200	24785		24785
11603 3 537400	PORCH	2	CHAIA, ANTOINE & LISA 1151 TERRILL ROAD SCOTCH PLAINS, NJ 1151 TERRILL ROAD	00000 07076	0 1500 1500	08	04 30	1000	11266		11266
11603 4 537500	ADDITION/ALT	2	QUINTANA, NELSON & LINDA P 1161 TERRILL ROAD SCOTCH PLAINS, NJ 1161 TERRILL ROAD	00000 07076	0 42000 42000	12	12 30	42000	473172		473172
11801 8 542400	ADDITION	2	SIMON, MATTHEW BRETT & KATHARINE A 1695 RAMAPO WAY SCOTCH PLAINS, NJ 1695 RAMAPO WAY	00000 07076	0 3100 3100	12	12 30	3100	34925		34925
11902 4 546400	PORCH ALT	2	BENNETT, TIMOTHY & BENNETT, P 8 FENIMORE DR SCOTCH PLAINS, NJ 8 FENIMORE DRIVE	00000 07076	0 1100 1100	10	02 28	917	10331		10331
11902 11 547100	DECK	2	KLIMOWICZ, LARRY & JUDITH A 1 GAYCROFT DRIVE SCOTCH PLAINS, N J 1 GAYCROFT DRIVE	00000 07076	0 800 800	12	12 30	800	9013		9013
11904 1 548200	NEW DWELLING	2	24 FENIMORE LLC 418 SPRINGFIELD AVE EAST ORANGE, NJ 24 FENIMORE DRIVE	00000 07017	0 236300 236300	03	09 30	59075	665539		665539
11905 28 551900	ADDITION	2	FLATH, JAMES & KATHLEEN 2 BRANDYWINE COURT SCOTCH PLAINS, N J 2 BRANDYWINE COURT	00000 07076	0 11000 11000	03	09 30	2750	30982		30982
12101 11 558800	ADDITION/ALT	2	MINNITI, ANGELO 1471 TERRILL ROAD SCOTCH PLAINS, NJ 1471 TERRILL ROAD	00000 07076	0 19500 19500	12	12 30	19500	219687		219687
12101 24 560100	POOL	2	RABE, MARTIN & COTE, JOSEE 12 STONELEIGH DR SCOTCH PLAINS, NJ 12 STONELEIGH DR	00000 07076	0 7100 7100	05	07 30	2958	33325		33325
12101 32 560900	EXEMPT/TAX	2	POLESE, RICHARD & JOAN 10 COLONIAL DR SCOTCH PLAINS, N J 10 COLONIAL DRIVE	00000 07076	72800 107200 180000	12	12 30	180000	2027880		2027880

Block No. Lot No. Qualification Account No.	Land Dimensions Building Description Additional Lots Acreage	Prop. Class	Owner's Name Address City State Property Location	Billing Code Zip Code	Land Improvements Exemption Net Total	# M	Compl. Mo. Day	Prorated Assessment	Total Real Property Tax	Special Tax	Net Amount of Tax
12101 36 561300	PORCH	2	MELENDEZ, ANTONIO & CANENGUEZ, ANA 2 COLONIAL DRIVE SCOTCH PLAINS, NJ 2 COLONIAL DRIVE	00000 07076	0 2500 2500	03	09 30	625	7041		7041
12101 44 562100	PORCH	2	SANDY, LUIS F & JULIANE I 12 UNAMI LANE SCOTCH PLAINS, NJ 12 UNAMI LANE	00000 07076	0 2300 2300	12	12 30	2300	25912		25912
12201 22 565100	SHED	2	MARTINS, JENNIFER & MANUEL 1564 MARTINE AVE SCOTCH PLAINS, NJ 1564 MARTINE AVE	00000 07076	0 1600 1600	09	03 30	1200	13519		13519
12201 25.17 565417	BSMT FINISH	2	GORMAN, MICHAEL & JESSICA 15 RAMBLING DRIVE SCOTCH PLAINS, NJ 15 RAMBLING DRIVE	00000 07076	0 5800 5800	10	02 28	4833	54449		54449
12201 26.19 565449	BSMT FINISH	2	WEINROTH, DAVID N & LESLIE R 27 TRAVELLER WAY SCOTCH PLAINS, NJ 27 TRAVELLER WAY	00000 07076	0 5000 5000	12	12 30	5000	56330		56330
12201 27.04 565540	POOL,PAVILLION	2	MARTIN, ERIC L & JESSICA R 26 MARION LANE SCOTCH PLAINS, NJ 26 MARION LANE	00000 07076	0 8400 8400	05	07 30	3500	39431		39431
12203 12 565662	BSMT FIN/BATH	2	RAHAM,CHRISTOPHER G 14 FIELDS LANE SCOTCH PLAINS, NJ 14 FIELDS LANE	00000 07076	0 7500 7500	12	12 30	7500	84495		84495
12204 24 565724	BSMT FIN/BATH	2	PEDOWITZ, ANDREW & BYER,TARA 8 MORGAN WAY SCOTCH PLAINS, NJ 8 MORGAN WAY	00000 07076	0 7600 7600	05	07 30	3167	35679		35679
12401 10 572000	DECK	2	JUNGUENET, JOHN & PHYLLIS 12 BLACK BIRCH ROAD SCOTCH PLAINS, NJ 12 BLACK BIRCH ROAD	00000 07076	0 1900 1900	12	12 30	1900	21405		21405
12403 3 578000	ALTERATION/DK	2	SASS, SARA & ERIC 15 MARION LANE SCOTCH PLAINS, NJ 15 MARION LANE	00000 07076	0 9000 9000	11	01 30	8250	92945		92945
12403 12 578900	ADDITION/ALT	2	SHUKLA, NIRAV V & MILI C 3 BLACK BIRCH ROAD SCOTCH PLAINS, NJ 3 BLACK BIRCH ROAD	00000 07076	0 118500 118500	06	06 30	59250	667511		667511
12503 3 582400	ALT/RENOVATIONS	2	PEDROSO, AUREA 1968 GRENVILLE RD SCOTCH PLAINS, NJ 1968 GRENVILLE RD	00000 07076	0 24900 24900	07	05 30	14525	163639		163639
12601 1 582500	ADDITION/ALT	2	PATEL, JAY & BHUMI 1840 CHAPEL ROAD SCOTCH PLAINS, NJ 1840 CHAPEL ROAD	00000 07076	0 163100 163100	08	04 30	108733	1224986		1224986
12701 6 585200	CAC	2	DOW, ALEXANDER & XIMENG Y 1914 LAKE AVE SCOTCH PLAINS, NJ 1914 LAKE AVE	00000 07076	0 1700 1700	04	08 30	567	6388		6388

Block No. Lot No. Qualification Account No.	Land Dimensions Building Description Additional Lots Acreage	Prop. Class	Owner's Name Address City State Property Location	Billing Code Zip Code	Land Improvements Exemption Net Total	# M	Compl. Mo. Day	Prorated Assessment	Total Real Property Tax	Special Tax	Net Amount of Tax
13002 10 592600	CAC	2	DELUCIA, MARIA-KAPLAN, ROBERT L 2080 RARITAN RD SCOTCH PLAINS, N J 2080 RARITAN ROAD	00000 07076	0 1600 1600	04	08 30	533	6005		6005
13103 1 594600	CAC	2	MCMANUS, WILLIAM & JUDITH 2143 RARITAN ROAD SCOTCH PLAINS, NJ 2143 RARITAN ROAD	00000 07076	0 1200 1200	12	12 30	1200	13519		13519
13201 19 597900	SHED TO CABANA	2	VANDERWOLK, CHRISTOPHER & LEBRON J 1875 QUIMBY LANE SCOTCH PLAINS, NJ 1875 QUIMBY LANE	00000 07076	0 2400 2400	12	12 30	2400	27038		27038
13202 2 598200	BSMT FINISH	2	MATULONIS, MARK & JENNIFER 2136 BUTTONWOOD LANE SCOTCH PLAINS, NJ 2136 BUTTONWOOD LANE	00000 07076	0 5400 5400	12	12 30	5400	60836		60836
13202 6 598600	ALTERATIONS	2	VARNER, CARL & CARLA 2160 BUTTONWOOD LANE SCOTCH PLAINS, NJ 2160 BUTTONWOOD LANE	00000 07076	0 4400 4400	12	12 30	4400	49570		49570
13202 10 599000	CAC	2	DEVINE, CHRISTOPHER J & LISA A 2151 BAYBERRY LANE SCOTCH PLAINS, N.J. 2151 BAYBERRY LANE	00000 07076	0 2200 2200	04	08 30	733	8258		8258
13204 6 600800	DECK	2	PRIBUSH, KENNETH & JOSEPHINE 1962 WINDING BROOK WAY SCOTCH PLAINS, NJ 1962 WINDING BROOK WAY	00000 07076	0 1100 1100	10	02 28	917	10331		10331
13301 46 605300	ADDITION/ALT	2	MUNSKY, DAVID S & LOCK, ERICA W 2060 WINDING BROOK WAY SCOTCH PLAINS, NJ 2060 WINDING BROOK WAY	00000 07076	0 28700 28700	10	02 28	23917	269449		269449
13302 5 606000	ADDITION	2	FEFFERMAN, ERIC & MICHELLE 1981 WINDING BROOK WAY SCOTCH PLAINS, NJ 1981 WINDING BROOK WAY	00000 07076	0 6400 6400	12	12 30	6400	72102		72102
13501 4 607400	ADDITION/ALT	2	TURNER, MERVYN & WILLOUGHBY, EILEEN 8 JACOBS LANE SCOTCH PLAINS, NJ 8 JACOBS LANE	00000 07016	0 6800 6800	06	06 30	3400	38304		38304
14001 4 641500	BSMT FIN/BATH	2	ARNOLD, JEREMY & LAURA 1640 RARITAN RD SCOTCH PLAINS, NJ 1640 RARITAN ROAD	00000 07076	0 7600 7600	12	12 30	7600	85622		85622
14301 3 642700	BATH ALT	2	YIANTSELIS, NICK & NORI-LYNNE 5 OVERLOOK WAY SCOTCH PLAINS, NJ 5 OVERLOOK WAY	00000 07076	0 800 800	12	12 30	800	9013		9013
14301 17.01 644100	BATH	2	BRICKMAN, ERIC 2 ALTON WAY SCOTCH PLAINS, NJ 2 ALTON WAY	00000 07076	0 1000 1000	12	12 30	1000	11266		11266
14501 23 651700	ADDITION/ALT	2	SNYDERMAN, JEFFREY D & KRISTEN L 8 MICHAEL LANE SCOTCH PLAINS, NJ 8 MICHAEL LANE	00000 07076	0 10800 10800	12	12 30	10800	121673		121673

Block No. Lot No. Qualification Account No.	Land Dimensions Building Description Additional Lots Acreage	Prop. Class	Owner's Name Address City State Property Location	Billing Code Zip Code	Land Improvements Exemption Net Total	# M	Compl. Mo. Day	Prorated Assessment	Total Real Property Tax	Special Tax	Net Amount of Tax
14602 5 657000	ADDITION/ALT	2	GUTIERREZ-SOLANA, JOSE & PATRICIA 8 GREENBRIER LANE SCOTCH PLAINS, NJ 8 GREENBRIER LANE	00000 07076	0 8800 8800	06	06 30	4400	49570		49570
14602 6 657100	ADDITION/SUNRM	2	GOODMAN, BRIAN R & LIZETTE G 10 GREENBRIER LANE SCOTCH PLAINS, NJ 10 GREENBRIER LANE	00000 07076	0 10100 10100	12	12 30	10100	113787		113787
14602 9 657400	BSMT FIN/DECK	2	PAAL, RUTLAND B JR & JOCELYN S 5 GREENBRIER LANE SCOTCH PLAINS, NJ 5 GREENBRIER LANE	00000 07076	0 7900 7900	12	12 30	7900	89001		89001
14602 10 657500	ALTERATIONS	2	CZYZEWSKI, CORY 1501 RAHWAY ROAD SCOTCH PLAINS, NJ 3 GREENBRIER LANE	00000 07076	0 2000 2000	12	12 30	2000	22532		22532
14602 15 658000	POOL HOUSE	2	RUNDELLA, NICHOLAS & KIMBERLY 1080 COOPER RD SCOTCH PLAINS, NJ 1080 COOPER ROAD	00000 07076	0 2000 2000	03	09 29	500	5633		5633
14602 15 658000	POOL	2	RUNDELLA, NICHOLAS & KIMBERLY 1080 COOPER RD SCOTCH PLAINS, NJ 1080 COOPER ROAD	00000 07076	0 7200 7200	03	09 30	1800	20279		20279
14603 2 661400	CAC	2	GENEGA, THOMAS & LINDA 1509 ASHBROOK DR. SCOTCH PLAINS, N J 1509 ASHBROOK DRIVE	00000 07076	0 3000 3000	04	08 30	1000	11266		11266
14701 1.02	NEW DWELLING	2	TRINITY DOMINION LLC 46 RENEE CT JACKSON, NJ 1228 COOPER ROAD	00000 08527	0 299700 299700	03	09 30	74925	844105		844105
14701 1.03	NEW DWELLING	2	FRIEDMAN, BARRY & STACIE 1226 COOPER ROAD SCOTCH PLAINS, NJ 1226 COOPER ROAD	00000 07076	0 298100 298100	04	08 30	99367	1119469		1119469
14701 35.02 665720	POOL	2	AMSELLEM, DANIEL & ALYSSA K 1270 LENAPE WAY SCOTCH PLAINS, NJ 1270 LENAPE WAY	00000 07076	0 7300 7300	05	07 30	3042	34271		34271
14701 39 666100	ADDITION/ALT	2	FISHER, JOIE & TABOR, ROBERT E 1221 LENAPE WAY SCOTCH PLAINS, NJ 1221 LENAPE WAY	00000 07076	0 28200 28200	12	12 30	28200	317701		317701
14801 24 670200	ADDITION/ALT	2	CNJOS PROPERTIES LLC 3 CLINTON LANE SCOTCH PLAINS, NJ 3 CLINTON LANE	00000 07076	0 131200 131200	05	07 30	54667	615878		615878
14901 24 675300	POOL	2	ITTER, JOSHUA P & MELANIE J 29 ALLENBY LANE SCOTCH PLAINS, NJ 29 ALLENBY LANE	00000 07076	0 5500 5500	09	03 30	4125	46472		46472
14901 41 677000	ALTERATIONS	2	MARGOLIS, ADAM L & ILLANA B 9 HERITAGE LANE SCOTCH PLAINS, NJ 9 HERITAGE LANE	00000 07076	0 5800 5800	05	07 30	2417	27230		27230

Block No. Lot No. Qualification Account No.	Land Dimensions Building Description Additional Lots Acreage	Prop. Class	Owner's Name Address City State Property Location	Billing Code Zip Code	Land Improvements Exemption Net Total	# M	Compl. Mo. Day	Prorated Assessment	Total Real Property Tax	Special Tax	Net Amount of Tax
15003 4 680800	BATH	2	LEWIS, JAY S & OLGA 17 HIGHLANDER DRIVE SCOTCH PLAINS, NJ 17 HIGHLANDER DRIVE	00000 07076	0 3000 3000	12	12 30	3000	33798		33798
15005 3 684200	DECK	2	SMULEWITZ, MICHAEL & JENNIFER 10 CLYDESDALE RD SCOTCH PLAINS, NJ 10 CLYDESDALE RD	00000 07076	0 1400 1400	12	12 30	1400	15772		15772
15005 5 684400	BSMT FIN/BATH	2	BOYLAN, TIMOTHY & BARRI 6 CLYDESDALE RD SCOTCH PLAINS, NJ 6 CLYDESDALE RD	00000 07076	0 8700 8700	11	01 30	7975	89846		89846
15005 33 687200	RENOVATIONS/CAC	2	CALDWELL, WILSON & SHANNON 54 HIGHLANDER DRIVE SCOTCH PLAINS, NJ 54 HIGHLANDER DRIVE	00000 07076	0 12000 12000	08	04 30	8000	90128		90128
15101 32 690500	ALTERATIONS	2	ITTER, LAUREN D & GOODWIN, RYAN P 1200 DONAMY GLEN SCOTCH PLAINS, NJ 1200 DONAMY GLEN	00000 07076	0 30100 30100	11	01 30	27592	310851		310851
15201 9.02 692002	BSMT FINISH	2	LIDOFKY, MATTHEW A & LORI 3 FOX COURT SCOTCH PLAINS, NJ 3 FOX COURT	00000 07076	0 6800 6800	12	12 30	6800	76609		76609
15201 10.05 692055	DECK	2	GUNDRUM, RYAN & MEGAN 49 CLYDESDALE ROAD SCOTCH PLAINS, NJ 49 CLYDESDALE ROAD	00000 07076	0 1500 1500	12	12 30	1500	16899		16899
15202 13 692113	DECK	2	CICHOCKI, CRAIG M & JENNIFER 4 SASSAFRAS CT SCOTCH PLAINS, NJ 4 SASSAFRAS CT.	00000 07076	0 500 500	12	12 30	500	5633		5633
15204 2 692222	BSMT FINISH	2	GORDON, HEATHER 21 TREEVIEW CIRCLE SCOTCH PLAINS, NJ 21 TREEVIEW CIRCLE	00000 07076	0 5400 5400	11	01 30	4950	55767		55767
15302 4 693900	CAC/RENOVATIONS	2	KLEIN, ALLISON & MATLIN, JEFFREY 1330 CUSHING ROAD SCOTCH PLAINS, NJ 1330 CUSHING ROAD	00000 07076	0 16700 16700	06	06 30	8350	94071		94071
15302 21 695600	ADDITION/ALT	2	DOUGLAS, MATTHEW P & REBECCA R 9 BALMORAL LANE SCOTCH PLAINS, NJ 9 BALMORAL LANE	00000 07076	0 67100 67100	04	08 30	22367	251987		251987
15302 28 696300	GLAZED PORCH	2	CIVINS, JACLYN & ARNOLD J 6 BALMORAL LANE SCOTCH PLAINS, NJ 6 BALMORAL LANE	00000 07076	0 2700 2700	09	03 30	2025	22814		22814
15302 33 696800	CAC	2	KOSLOSKI, STANLEY & MARTINA HINNER 3 ABERDEEN ROAD SCOTCH PLAINS, N J 3 ABERDEEN ROAD	00000 07076	0 1200 1200	04	08 30	400	4506		4506
15402 5 702000	BATH RENOVATION	2	THEOCHAROPOULOS, G & TZOBANAKIS, N 12 CHIP-LOU LANE SCOTCH PLAINS, NJ 12 CHIP-LOU LANE	00000 07076	0 400 400	12	12 30	400	4506		4506

Block No. Lot No. Qualification Account No.	Land Dimensions Building Description Additional Lots Acreage	Prop. Class	Owner's Name Address City State Property Location	Billing Code Zip Code	Land Improvements Exemption Net Total	# M	Compl. Mo. Day	Prorated Assessment	Total Real Property Tax	Special Tax	Net Amount of Tax
15403 1 703600	CAC	2	FRANTZ, SEREN 1215 SUNNYFIELD LANE SCOTCH PLAINS, NJ 1215 SUNNYFIELD LANE	00000 07076	0 1200 1200	04	08 30	400	4506		4506
15501 3 704600	BSMT FIN/BATH	2	SHAMRAKOV, DMITRIY & WANKMULLER, M 1260 SLEEPY HOLLOW LANE SCOTCH PLAINS, NJ 1260 SLEEPY HOLLOW LANE	00000 07076	0 12300 12300	12	12 30	12300	138572		138572
15702 7 712857	POOL	2	EVANGELISTA, VINCENT & ANNETTE 921 FOX HILL LANE SCOTCH PLAINS, NJ 921 FOX HILL LANE	00000 07076	0 7100 7100	06	06 30	3550	39994		39994
15702 17 712867	BSMT FIN/BATH	2	MURALIKRISHNAN, KANNAN & DEEPA 14 SWANS MILL LANE SCOTCH PLAINS, NJ 14 SWANS MILL LANE	00000 07076	0 9400 9400	12	12 30	9400	105900		105900
15802 4 715500	BSMT FIN/BATH	2	SAHASRABUDHE, AMOL & ANURADHA 12 SHORT HILLS LANE SCOTCH PLAINS, NJ 12 SHORT HILLS LANE	00000 07076	0 9100 9100	12	12 30	9100	102521		102521
15803 6 716106	OUTSIDE KIT	2	CRAPPS, SEAN 12 BLUE RIDGE CIRCLE SCOTCH PLAINS, NJ 12 BLUE RIDGE CIRCLE	00000 07076	0 2000 2000	12	12 30	2000	22532		22532
15901 45 720500	CAC	2	AMES, MAUREEN DISCLAIMER TRUST 1 ORCHARD DRIVE SCOTCH PLAINS, NJ 1 ORCHARD DRIVE	00000 07076	0 2600 2600	06	06 30	1300	14646		14646
16001 6 721400	BSMT FINISH	2	STUHMER, JESSICA & ZACHARY 980 RARITAN ROAD SCOTCH PLAINS, NJ 980 RARITAN ROAD	00000 07076	0 3500 3500	08	04 30	2333	26284		26284
16001 34 723200	BSMT FINISH	2	SACCO, ANDREW & RAJVI S 14 WINCHESTER DRIVE SCOTCH PLAINS, NJ 14 WINCHESTER DRIVE	00000 07076	0 4300 4300	11	01 30	3942	44411		44411
16002 6 724300	POOL	2	BOTHE, ROBERT J & JOANNE R 9 WINCHESTER DRIVE SCOTCH PLAINS, NJ 9 WINCHESTER DRIVE	00000 07076	0 5900 5900	05	07 30	2458	27692		27692
16201 1 726900	BATH	2	GARFINKEL, MICHAEL & SCHLACHTER, J 1627 FRANK ST SCOTCH PLAINS, NJ 1627 FRANK ST	00000 07076	0 1600 1600	12	12 30	1600	18026		18026
16202 6.03 728450	POOL	2	RAINERO, ALEXANDER & STEPHANIE 1642 FRANK ST SCOTCH PLAINS, NJ 1642 FRANK STREET	00000 07076	0 5500 5500	06	06 30	2750	30982		30982

[illegible]

TAXING DISTRICT NO. 16 SCOTCH PLAINS TWP

COUNTY NO. 20 UNION

NAME OF OWNER ADDITIONAL OWNERS	LIST TYPE	LIST YEAR	PAGE NO.	BLOCK NO.	LOT NO.	LOT QUALIFIC.	ACCT. NO.	-----PROPERTY----- CLASS LOCATION
A 2 SOLUTIONS LLC	ADDED	2021	07	6102	11.03			2 664 EMIL PL
ABADIR, MICHAEL S	ADDED	2021	04	3005	11		182700	2 366 EVERGREEN BLVD
ABRAMS, CARLY & JASON	ADDED	2021	10	9102	10		453100	2 2248 NEWARK AVE
ADAMS, MATTHEW S & MEREDITH	ADDED	2021	12	10501	6		501800	2 2042 PARKWOOD DRIVE
ADEOYE, VERONICA TAIYE	ADDED	2021	07	6102	11.02			2 662 EMIL PL
AGGARWAL, MEGHA	ADDED	2021	01	702	5		42000	2 224 WILLOW AVE
AHRONI, SCOTT S & ALLISON T	ADDED	2021	10	9102	35		455600	2 1201 HETFIELD AVE
ALHAMRAWY, ISMAIL	ADDED	2021	11	9701	26		481200	2 28 FIELDCREST DRIVE
ALVAREZ, JUAN CB & BONILLA, COLLEEN	ADDED	2021	02	2102	14		123700	2 381 STOUT AVE
AMES, MAUREEN DISCLAIMER TRUST	ADDED	2021	19	15901	45		720500	2 1 ORCHARD DRIVE
AMSELLEM, DANIEL & ALYSSA K	ADDED	2021	17	14701	35.02		665720	2 1270 LENAPE WAY
ANDROSHCHUK, ANDREY & IRENE	ADDED	2021	03	2604	21		154000	2 2103 WESTFIELD AVE
ANTONIELLO, ANTHONY P	ADDED	2021	05	3703	5		217600	2 2280 MOUNTAIN AVE
ARNOLD, JEREMY & LAURA	ADDED	2021	16	14001	4		641500	2 1640 RARITAN ROAD
ASHWORTH, MICHAEL	ADDED	2021	03	2402	11		139600	2 2066 CHURCH AVE
ASSUNCAO, MARIA	ADDED	2021	12	10101	24		493300	2 2060 WOOD ROAD
ATTIA, AHMED	ADDED	2021	02	1802	11		106400	2 1915 SUNSET PLACE
BAETA, CHRISTINA	ADDED	2020	01	3201	13.03			2 603 TAYLORS WAY
BAETA, CHRISTINA	ADDED	2021	04	3201	13.03			2 603 TAYLORS WAY
BARRETTA, GUY & MICHELLE	ADDED	2021	09	8504	15		423300	2 2112 ALGONQUIN DRIVE
BARTELS, PATRICK & IRENE	ADDED	2021	03	2201	7		126700	2 1972 WESTFIELD AVE
BENNETT, TIMOTHY & BENNETT, P	ADDED	2021	14	11902	4		546400	2 8 FENIMORE DRIVE
BERGER, SCOTT & JAMIE	ADDED	2021	12	10502	9		502700	2 2031 PARKWOOD DRIVE
BERISHA, ISA & FATMIRE	ADDED	2021	07	5901	18		310300	2 15 GARY CT
BERRY, EDMUND R & GRACE E	ADDED	2021	02	1702	7		102500	2 1944 MOUNTAIN AVENUE
BHATHAL, SATWINDER & PABLA, KIMPREET	ADDED	2021	09	8001	27		395500	2 2335 LONGFELLOW AVE
BIRCSAK, LYNN M & BAKKA, F	ADDED	2021	12	10602	14		509400	2 2100 GALLEGHER AVE
BLAZOUSKY, CRAIG C & JONES, REBECCA	ADDED	2021	10	9201	32		459200	2 2057 MEADOW VIEW ROAD
BONDAROWICZ, ANDREW & MARIANNE	ADDED	2021	09	8406	3		414400	2 2216 JERSEY AVE
BONOMO, TARA	ADDED	2021	06	4201	11		256300	2 515 WILLIAM ST
BOTHE, ROBERT J & JOANNE R	ADDED	2021	19	16002	6		724300	2 9 WINCHESTER DRIVE
BOUGHNER, RUSS ANTHONY	ADDED	2021	07	5901	16		310100	2 10 GARY CT
BOWDEN, DONALD J JR & POTGIETER, M	ADDED	2021	13	11204	19		528500	2 1571 SHACKAMAXON DRIVE
BOYLAN, TIMOTHY & BARRI	ADDED	2021	18	15005	5		684400	2 6 CLYDEDALE RD
BRADY, JOHN & BOGDANSKI, CHRISTINA	ADDED	2021	09	8504	39		425700	2 2051 MAPLEVIEW COURT
BRAHIMAJ, SKERDI & LEDY E	ADDED	2020	01	8701	7		427800	2 1124 WASHINGTON AVE
BRAHIMAJ, SKERDI & LEDY E	ADDED	2021	09	8701	7		427800	2 1124 WASHINGTON AVE
BRENCSONS, CHRISTOPHER & KERRI	ADDED	2021	12	10701	3		510400	2 1440 GOLF ST
BRICKMAN, ERIC	ADDED	2021	16	14301	17.01		644100	2 2 ALTON WAY
BRIEL, BARBARA J & JOAN M	ADDED	2021	06	4202	3		256800	2 506 WILLIAM ST
BROWN, CHARLES M & RAGLAND, WACHERA	ADDED	2021	12	9701	44		483000	2 2093 W BROAD ST
BROWN, JAMES L III & ROSALINE G	ADDED	2020	01	401	12		14300	2 1589 WEAVER ST
BROWN, JAMES L III & ROSALINE G	ADDED	2021	01	401	12		14300	2 1589 WEAVER ST
BRYCE, MATTHEW & ANN MARIE	ADDED	2021	02	1903	19		113000	2 1985 PROSPECT AVE
CALDWELL, WILSON & SHANNON	ADDED	2021	18	15005	33		687200	2 54 HIGHLANDER DRIVE
CAPPIO, PHILIP & MARY BALL	ADDED	2021	05	3803	15		226900	2 241 KATHERINE ST
CARDADEIRO, JONATHAN	OMT/ADD	2020	01	13301	5		601300	2 10 FAIRWAY COURT
CAWALING, MALIA & JEFFREY	ADDED	2021	08	7701	9.01		378400	2 2296 MARLBORO RD
CHAIA, ANTOINE & LISA	ADDED	2021	14	11603	3		537400	2 1151 TERRILL ROAD
CHAVES, BIANCA	ADDED	2021	10	9202	2		459500	2 1215 MAPLE HILL ROAD
CHETIRKO, ANDREW & MARY ANN	ADDED	2021	05	3804	14		228800	2 2249 MOUNTAIN AVE
CICERO, JOHN & LORI	ADDED	2021	09	8404	3		410900	2 2212 ALGONQUIN DRIVE
CICHOCKI, CRAIG M & JENNIFER	ADDED	2021	18	15202	13		692113	2 4 SASSAFRAS CT.
CIVINS, JACLYN & ARNOLD J	ADDED	2021	18	15302	28		696300	2 6 BALMORAL LANE
CLARK, DANIEL & KATERINA	ADDED	2020	01	2302	20		133600	2 1995 CHURCH AVE
CLARK, DANIEL & KATERINA	ADDED	2021	03	2302	20		133600	2 1995 CHURCH AVE
CNJOS PROPERTIES LLC	ADDED	2021	17	14801	24		670200	2 3 CLINTON LANE
COFFEY, PATRICK J & MARY	ADDED	2021	04	2902	2		170000	2 2235 PAFF PLACE
COLOMBARONI, MICHAEL & JACQUELINE	ADDED	2021	10	9102	12		453300	2 2258 NEWARK AVE
COMIS, GARY & SARA	ADDED	2021	11	9602	1		476000	2 1263 WHITE OAK ROAD
CRAPPS, SEAN	ADDED	2021	19	15803	6		716106	2 12 BLUE RIDGE CIRCLE
CUENCA, ADRIAN & SITU, JESSIE	ADDED	2021	04	2904	3		172500	2 2209 MOUNTAIN AVE
CZYZEWSKI, CORY	ADDED	2021	17	14602	10		657500	2 3 GREENBRIER LANE
D'AMATO, MICHAEL & JUDITH	ADDED	2021	05	4004	15		246400	2 330 JERUSALEM ROAD
DEBBIE, SUSAN M	ADDED	2021	09	8504	34		425200	2 2079 MAPLEVIEW COURT
DECKER, GEORGE A & KENDRA L	ADDED	2021	11	9204	21		464200	2 1214 HETFIELD AVE
DELUCA, STEVEN & BIANCA	ADDED	2021	08	6703	27		335700	2 2205 REDWOOD ROAD
DELUZIA, MARIA-KAPLAN, ROBERT L	ADDED	2021	16	13002	10		592600	2 2080 RARITAN ROAD

TAXING DISTRICT NO. 16 SCOTCH PLAINS TWP

COUNTY NO. 20 UNION

NAME OF OWNER ADDITIONAL OWNERS	LIST TYPE	LIST YEAR	PAGE NO.	BLOCK NO.	LOT NO.	LOT QUALIFIC.	ACCT. NO.	-----PROPERTY----- CLASS LOCATION
DENIVO, ROBERT & LISA	ADDED	2021	09	8101	10		399900	2 2392 BRYANT AVE
DEVINE, CHRISTOPHER J & LISA A	ADDED	2021	16	13202	10		599000	2 2151 BAYBERRY LANE
DI FRANCESCO, DONNA & DANNY	ADDED	2021	11	9603	16		478300	2 2027 W BROAD ST
DIFABIO, FRANK & LAURIE; HERMANN, ANNE	ADDED	2021	02	2103	2		124400	2 2000 BARTLE AVE
DION, COQUE K & ELAINE	ADDED	2021	08	7901	22		390100	2 2411 SENECA RD
DONATELLI, T/IARUSSI, N, TRUSTEES	ADDED	2021	05	4104	19		254900	2 428 JERUSALEM ROAD
DOUGLAS, MATTHEW P & REBECCA R	ADDED	2021	18	15302	21		695600	2 9 BALMORAL LANE
DOW, ALEXANDER & XIMENG Y	ADDED	2021	15	12701	6		585200	2 1914 LAKE AVE
DRANISHNIKOV, DMITRI A & JULIA B	ADDED	2021	02	2101	21.01		120900	2 427 MONTAGUE AVE
DU VOISIN, PAUL E & SHARON E	ADDED	2021	08	7501	16		370500	2 805 WESTFIELD ROAD
DUFFY, ROBERT C & LOMBARDO, DONNA T	ADDED	2021	04	2904	7		172900	2 2228 PINE TERRACE
DUPUIS, ANDREW & COLLEEN	ADDED	2021	12	10505	6		504800	2 2070 BROOKSIDE DRIVE
ESPOSITO, BRYAN P & JESSICA S	ADDED	2021	04	3201	26		191000	2 2292 SUNRISE COURT
ESTOR, RANDOLPH & CRUZ, LYCEL	ADDED	2021	03	2703	16		162100	2 362 WESTFIELD ROAD
ESTOR, RANDOLPH & CRUZ, LYCEL	OMT/ADD	2020	01	2703	16		162100	2 362 WESTFIELD ROAD
EVANGELISTA, VINCENT & ANNETTE	ADDED	2021	19	15702	7		712857	2 921 FOX HILL LANE
EVANS, WILLIAM	ADDED	2021	08	6306	6		326400	2 822 EVERTS AVE
FEFFERMAN, ERIC & MICHELLE	ADDED	2021	16	13302	5		606000	2 1981 WINDING BROOK WAY
FERREIRA, JULIO CESAR	ADDED	2021	01	602	31		38200	2 320 JACKSON AVE
FISHER, JOIE & TABOR, ROBERT E	ADDED	2021	17	14701	39		666100	2 1221 LENAPE WAY
FLATH, JAMES & KATHLEEN	ADDED	2021	14	11905	28		551900	2 2 BRANDYWINE COURT
FLOOD, GEORGE & THERESA ANN	ADDED	2021	05	3703	26		219700	2 2335 LYDE PLACE
FONTANA, JOHN & KELSEY	ADDED	2020	01	2602	7		149600	2 372 RIDGEVIEW AVE
FONTANA, JOHN & KELSEY	ADDED	2021	03	2602	7		149600	2 372 RIDGEVIEW AVE
FRANTZ, SEREN	ADDED	2021	19	15403	1		703600	2 1215 SUNNYFIELD LANE
FREED, EVAN & MARCIE	ADDED	2021	12	10502	4		502200	2 2012 BROOKSIDE DRIVE
FRIEDMAN, BARRY & STACIE	ADDED	2021	17	14701	1.03			2 1226 COOPER ROAD
GARDE, MIHIR & KADAN, MAITHILEE	ADDED	2021	06	4801	2		279500	2 187 WILLIAM ST
GARFINKEL, MICHAEL & SCHLACHTER, J	ADDED	2021	19	16201	1		726900	2 1627 FRANK ST
GENEGA, THOMAS & LINDA	ADDED	2021	17	14603	2		661400	2 1509 ASHBROOK DRIVE
GILES, SCOTT A & NICOLE T	ADDED	2021	08	7802	3		386400	2 2447 HILL RD
GITHENS, JOHN	ADDED	2021	04	2904	10		173200	2 252 HAWTHORNE ST
GOLD, KEVIN S & JENNIFER A	ADDED	2021	07	5801	12		305900	2 347 ROLLING KNOLLS RD
GOLD, KEVIN S & JENNIFER A	ADDED	2021	07	5801	12		305900	2 347 ROLLING KNOLLS RD
GOODMAN, BRIAN R & LIZETTE G	ADDED	2021	17	14602	6		657100	2 10 GREENBRIER LANE
GORDON, HEATHER	ADDED	2021	18	15204	2		692222	2 21 TREEVIEW CIRCLE
GORMAN, MICHAEL & JESSICA	ADDED	2021	15	12201	25.17		565417	2 15 RAMBLING DRIVE
GROMEK, MICHAEL R & JESSICA L	ADDED	2021	13	10804	1		514700	2 1941 INVERNESS DRIVE
GRUBER, MATTHEW W & SHANNON L	ADDED	2021	02	2002	11		118200	2 312 COOK AVE
GUGALE, KUNAL & TANDON, RUCHI	ADDED	2021	08	6303	7		323900	2 828 CLEVELAND AVE
GUNDRUM, RYAN & MEGAN	ADDED	2021	18	15201	10.05		692055	2 49 CLYDESDALE ROAD
GUTIERREZ-SOLANA, JOSE & PATRICIA	ADDED	2021	17	14602	5		657000	2 8 GREENBRIER LANE
HAHN, EUGENE & RINALDI-HAHN, MELISS	ADDED	2021	13	11201	3		524700	2 1523 GOLF ST
HALES, MATTHEW J/MOLLOY, JENNA E	ADDED	2021	01	404	18		20100	2 572 WILLOW AVE
HAMILTON, MATTHEW & VANESSA D	ADDED	2021	03	2501	24.01		142900	2 2076 WESTFIELD RD CIR
HAWWA, AHMAD & JAFARY, ISHRAT	ADDED	2020	01	301	11		9200	2 531 TERRILL ROAD
HAWWA, AHMAD & JAFARY, ISHRAT	ADDED	2021	01	301	11		9200	2 531 TERRILL ROAD
HENNESSEY, DAVID P	ADDED	2021	04	3004	8		179800	2 2232 GREENSIDE PLACE
HENRIQUES, JOHN M & EMILY	ADDED	2021	06	5402	4		293300	2 14 KIPLING LANE
HGC SHACKAMAXON LLC	ADDED	2021	14	11301	1.01		528600	4A 100 TILLINGHAST TURN
HOBSON, GREGORY S & MICHELE	ADDED	2021	06	4302	2		262100	2 502 JERUSALEM RD
HOLT, ROBERT	ADDED	2021	10	9005	3		449200	2 2250 ELIZABETH AVE
HOROWITZ, JOEL A & JOAN S	ADDED	2021	12	10701	12		511300	2 1968 WOOD ROAD
HU, JUNHAO & SUN, SIXUAN	ADDED	2021	02	2101	21.02			2 425 MONTAGUE AVE
ISOLDA, PAUL D & GENEVIEVE	ADDED	2021	10	9202	15		460800	2 2059 HILL TOP ROAD
JOLIBOIS, JOSUE	ADDED	2021	11	9603	8		477500	2 1276 WHITE OAK ROAD
JUNGUENET, JOHN & PHYLLIS	ADDED	2021	15	12401	10		572000	2 12 BLACK BIRCH ROAD
KATZ, RYAN & BORJA, MARY	ADDED	2021	06	4501	42		271400	2 2519 TACK CIRCLE
KELLY, NICOLE & CHRISTOPHER	ADDED	2021	11	9603	9		477600	2 1278 WHITE OAK ROAD
KELLY, NICOLE & CHRISTOPHER	ADDED	2021	11	9603	9		477600	2 1278 WHITE OAK ROAD
KENDALL, KRISTOPHER J & STEFANIE A	ADDED	2021	03	2701	10		155500	2 2084 MOUNTAIN AVE
KLASKOW, LEE A & STEFANI	ADDED	2021	12	10101	23		493200	2 2070 WOOD ROAD
KLEIN, ALLISON & MATLIN, JEFFREY	ADDED	2021	18	15302	4		693900	2 1330 CUSHING ROAD
KLIMOWICZ, LARRY & JUDITH A	ADDED	2021	14	11902	11		547100	2 1 GAYCROFT DRIVE
KOSLOSKI, STANLEY & MARTINA HINNER	ADDED	2021	18	15302	33		696800	2 3 ABERDEEN ROAD
KUMPF, SCOTT D & HEATHER	ADDED	2021	03	2501	44		144900	2 2111 CHURCH AVE
LA HUTA, EVAN L & RACHELE L	ADDED	2021	13	11102	6		522300	2 2086 DOGWOOD DRIVE
LANSIQUOT, BERNELE & MELISSA	ADDED	2021	07	5801	21		306800	2 312 ROBERTS LN

TAXING DISTRICT NO. 16 SCOTCH PLAINS TWP

COUNTY NO. 20 UNION

NAME OF OWNER ADDITIONAL OWNERS	LIST TYPE	LIST YEAR	PAGE NO.	BLOCK NO.	LOT NO.	LOT QUALIFIC.	ACCT. NO.	-----PROPERTY----- CLASS LOCATION
LAUCHHEIMER, BARRY & NINA	ADDED	2021	10	9102	33		455400	2 2218 SHAWNEE PATH
LEARY, THOMAS & LEBO, VALERIE ANN	ADDED	2021	05	4001	5		238800	2 339 HENRY ST
LEE, JONGWON & HWANG, KEONG W	ADDED	2021	10	9003	10		447500	2 2281 ELIZABETH AVE
LESKE, GERALD S & NICOLE	ADDED	2021	05	4103	15		252300	2 414 WARREN ST
LESNEVICH, GARRETT & MARYKATE	ADDED	2021	09	8104	17		403300	2 2391 WHITTIER AVE
LEWIS, JAY S & OLGA	ADDED	2021	18	15003	4		680800	2 17 HIGHLANDER DRIVE
LI, GARY	ADDED	2021	01	902	13		54400	2 344 MYRTLE AVE
LIDOFKY, MATTHEW A & LORI	ADDED	2021	18	15201	9.02		692002	2 3 FOX COURT
LIGGIO, MICHAEL J & MONICA M	ADDED	2021	06	4602	14		276100	2 2435 RICHELIEU PL
LIPP, ADAM & PRICE, ABBY	ADDED	2021	12	10101	10.01		491900	2 2080 W BROAD ST
LITTLE BEAR BUILDERS LLC	ADDED	2021	13	11102	5		522200	2 2076 DOGWOOD DRIVE
LIU, YUXIANG & CHEN, YINGCHAO	ADDED	2021	04	3201	13.04			2 605 TAYLORS WAY
LOBO, PREETI	ADDED	2021	07	6102	11.01		316600	2 660 EMIL PL
LOHMANN, BENJAMIN BOLASH & MAURA J	ADDED	2021	05	3804	5		227900	2 218 KATHERINE ST
LUKKO, JOHN THOMAS & CHRISTINE D	ADDED	2021	11	9601	12		474300	2 1260 WOODSIDE ROAD
MACHADO, ALEX	ADDED	2020	01	6001	22		313300	2 516 HIDDEN HOLLOW
MACHADO, ALEX	ADDED	2021	07	6001	22		313300	2 516 HIDDEN HOLLOW
MANFREDONIA, ELAINE A	ADDED	2021	09	8101	2		399100	2 2346 PROMENADE
MAREK-MAZZARIELLO, JESSE & REBECCA	ADDED	2021	02	1502	12		94600	2 414 UNION AVE
MARGOLIS, ADAM L & ILLANA B	ADDED	2021	17	14901	41		677000	2 9 HERITAGE LANE
MARQUES, CARLOS ALBERTO & ANABELA	ADDED	2021	01	102	24		3900	2 326 FARLEY AVE
MARQUES, AIDEN & ALEXANDER, MEAGHAN	ADDED	2021	01	1101	13		70100	2 415 WILLOW AVE
MARTIN, ERIC L & JESSICA R	ADDED	2021	15	12201	27.04		565540	2 26 MARION LANE
MARTINS, JENNIFER & MANUEL	ADDED	2021	15	12201	22		565100	2 1564 MARTINE AVE
MARTINSON, ROBERT K & NANCY E	ADDED	2021	07	5801	13		306000	2 343 ROLLING KNOLLS RD
MASON, DANIEL & EILEEN	ADDED	2021	11	9701	39		482500	2 2143 W BROAD ST
MATULONIS, MARK & JENNIFER	ADDED	2021	16	13202	2		598200	2 2136 BUTTONWOOD LANE
MAY, GEORGE H & RACHEL B	ADDED	2021	13	10902	17		517600	2 1920 STONY BROOK CIR
MC CARTHY, THOMAS & JEAN	ADDED	2021	06	4301	8		260500	2 528 WARREN ST
MC DERMOTT, MARC & MAZZAGETTI, L	ADDED	2021	13	10703	1		512100	2 1967 WOOD ROAD
MC SHERRY, KEVIN & COLLEEN	ADDED	2021	05	3403	4		202300	2 2334 CAROL PLACE
MCGOVERN, SHARON T & MAHONEY, CONOR	ADDED	2021	08	6703	31		336100	2 2200 OLD FARM ROAD
MCGURK, MARIE	ADDED	2021	08	7703	10		381700	2 2333 MARLBORO RD
MCMANUS, WILLIAM & JUDITH	ADDED	2021	16	13103	1		594600	2 2143 MARITAN ROAD
MELLENDEZ, ANTONIO & CANENGUEZ, ANA	ADDED	2021	15	12101	36		561300	2 2 COLONIAL DRIVE
MESSERCOLA BROS. BUILDING CO, INC	ADDED	2021	13	10801	3.02			2 1 NORWEGIAN WOODS
MINNITI, ANGELO	ADDED	2021	14	12101	11		558800	2 1471 TERRILL ROAD
MODI, MANAN V & BUPATHI, HARINI	ADDED	2021	04	3201	13.06			2 609 TAYLORS WAY
MOLLER, JESS ALEXANDER & PAMELA J	ADDED	2021	03	2502	10		146700	2 2091 PORTLAND AVE
MOTLEY, CHRISTOPHER R & JENNIFER O	ADDED	2021	13	10801	6		513400	2 1923 DUNCAN DRIVE
MUCCIA, JOSEPH J & KIMBERLY A	ADDED	2021	11	9501	6		470400	2 1230 CHRISTINE CIRCLE
MUNSKY, DAVID S & LOCK, ERICA W	ADDED	2021	16	13301	46		605300	2 2060 WINDING BROOK WAY
MURALIKRISHNAN, KANNAN & DEEPA	ADDED	2021	19	15702	17		712867	2 14 SWANS MILL LANE
NICHOLSON, MARK & KATHERINE	ADDED	2021	10	9102	34		455500	2 2212 SHAWNEE PATH
NUCCI, MARISSA & LOUIS	ADDED	2021	02	2101	36		122300	2 353 MONTAGUE AVE
ODUNSI, AYOMIDE & OLAMIDE	ADDED	2021	01	1001	21		64500	2 1814 MOUNTAIN AVE
OLERADZKI, THOMAS J & EWA M	ADDED	2021	11	9601	19		475000	2 2063 W BROAD ST
PAAL, RUTLAND B JR & JOCELYN S	ADDED	2020	01	14602	9		657400	2 5 GREENBRIER LANE
PAAL, RUTLAND B JR & JOCELYN S	ADDED	2021	17	14602	9		657400	2 5 GREENBRIER LANE
PARAGANO, FRANK & EMILY	ADDED	2021	02	2102	6		122900	2 366 MONTAGUE AVE
PATEL, JAY & BHUMI	ADDED	2021	15	12601	1		582500	2 1840 CHAPEL ROAD
PATEL, MAHESH C & ASMITA G	ADDED	2021	07	5601	22		299700	2 48 CANTERBURY DR
PATEL, YOGESH & SMRITI	ADDED	2021	13	10802	5		514200	2 1989 DUNCAN DRIVE
PEDOWITZ, ANDREW & BYER, TARA	ADDED	2021	15	12204	24		565724	2 8 MORGAN WAY
PEDROSO, AUREA	ADDED	2021	15	12503	3		582400	2 1968 GRENVILLE RD
PERUYERA, CARLOS	ADDED	2021	08	6303	5.01		323700	2 816 CLEVELAND AVE
POLESE, RICHARD & JOAN	ADDED	2021	14	12101	32		560900	2 10 COLONIAL DRIVE
PRIEUSH, KENNETH & JOSEPHINE	ADDED	2021	16	13204	6		600800	2 1962 WINDING BROOK WAY
PRIZGAR, W - HANSON, L	ADDED	2021	03	2502	6		146300	2 2102 CHURCH AVE
PUWANACHANDRA, W & SIRIKANANATHAN, N	ADDED	2021	04	3201	13.07			2 611 TAYLORS WAY
QUACKENBUSH, ADRIK & JACQUELINE K	ADDED	2021	03	2602	8		149700	2 376 RIDGEVIEW AVE
QUINTANA, NELSON & LINDA P	ADDED	2021	14	11603	4		537500	2 1161 TERRILL ROAD
RABE, MARTIN & COTE, JOSEE	ADDED	2021	14	12101	24		560100	2 12 STONELEIGH DR
RAHAM, CHRISTOPHER G	ADDED	2021	15	12203	12		565662	2 14 FIELDS LANE
RAINERO, ALEXANDER & STEPHANIE	ADDED	2021	19	16202	6.03		728450	2 1642 FRANK STREET
RAUNIYAR, RAHUL	ADDED	2021	01	502	19		26800	2 1613 EAST SECOND ST
RAVITZ, JACOB M & AMANDA A	ADDED	2021	09	8902	2		437700	2 2044 JERSEY AVE
REZANIA, OMID	ADDED	2021	08	7402	45		368600	2 875 O'DONNELL AVE.

TAXING DISTRICT NO. 16 SCOTCH PLAINS TWP

COUNTY NO. 20 UNION

NAME OF OWNER ADDITIONAL OWNERS	LIST TYPE	LIST YEAR	PAGE NO.	BLOCK NO.	LOT NO.	LOT QUALIFIC.	ACCT. NO.	-----PROPERTY----- CLASS LOCATION
RITTER, JOSHUA P & MELANIE J	ADDED	2021	17	14901	24		675300	2 29 ALLENBY LANE
RITTER, LAUREN D & GOODWIN, RYAN P	ADDED	2021	18	15101	32		690500	2 1200 DONAMY GLEN
ROBINSON, ROBERT & NICOLE	ADDED	2021	08	6103	6		318600	2 19 JOHNSON ST
ROTONDO, DOMINICK V & FABRIZIA	ADDED	2021	06	4602	30		277700	2 2531 MOUNTAIN AVE
ROWLEY, JOHN J & TARA	ADDED	2021	10	9102	15		453600	2 1169 HETFIELD AVE
RUDNITSKY, DMITRI & LANGE, ANNA	ADDED	2021	06	4501	39		271100	2 2529 TACK CIRCLE
RUNDELLA, NICHOLAS & KIMBERLY	ADDED	2021	17	14602	15		658000	2 1080 COOPER ROAD
RUNDELLA, NICHOLAS & KIMBERLY	ADDED	2021	17	14602	15		658000	2 1080 COOPER ROAD
RUSO, MARISA & SANCHEZ, HENRY	ADDED	2021	06	5001	33		285100	2 2689 SKY TOP DR
SABATINO, ALAN & JEANNE DESMEDT	ADDED	2021	12	10701	8		510900	2 1498 GOLF ST
SACCO, ANDREW & RAJVI S	ADDED	2021	19	16001	34		723200	2 14 WINCHESTER DRIVE
SAHASRABUDHE, AMOL & ANURADHA	ADDED	2021	19	15802	4		715500	2 12 SHORT HILLS LANE
SANCHEZ, SIXTO & SANTANA, RAVEN	ADDED	2021	06	4602	28		277500	2 2545 MOUNTAIN AVE
SANDY, LUIS F & JULIANE I	ADDED	2021	15	12101	44		562100	2 12 UNAMI LANE
SASS, SARA & ERIC	ADDED	2021	15	12403	3		578000	2 15 MARION LANE
SCHECTER, SAMUEL & NICOLE	ADDED	2021	13	11103	9		523900	2 2118 DOGWOOD DRIVE
SCHOTTENFELD, ANDREW & ALBERTO, S	ADDED	2021	07	5901	20		310500	2 9 GARY CT
SEARLES, MICHAEL & HAVI	ADDED	2021	13	11002	2		519700	2 2028 DOGWOOD DRIVE
SENDON, MATIAS & BIANCHI, MARIA S	ADDED	2021	08	7501	5		369400	2 11 HOMESTEAD TER
SEYFFARTH, SCOTT & EDEN	ADDED	2021	13	11204	18		528400	2 1577 SHACKAMAXON DRIVE
SEYMOUR, JAMES & NICOLE M	ADDED	2021	05	3905	21.02		234850	2 207 ELM CT
SHAMRAKOV, DMITRIY & WANKMULLER, M	ADDED	2021	19	15501	3		704600	2 1260 SLEEPY HOLLOW LANE
SHEA, GREGORY M & GRACE T	ADDED	2021	04	3401	8		199100	2 2319 MONICA PL
SHIELDS, BRIAN & AMY BEHR	ADDED	2021	08	7901	8		388800	2 2442 ALLWOOD RD
SHUKLA, NIRAV V & MILI C	ADDED	2021	15	12403	12		578900	2 3 BLACK BIRCH ROAD
SIMON, MATTHEW BRETT & KATHARINE A	ADDED	2021	14	11801	8		542400	2 1695 RAMAPO WAY
SINETAR, ANDREW & LISA	ADDED	2021	14	11602	1		536900	2 24 BRIARCLIFFE DR
SINGH, SANDEEP KUMAR & SHIVANGI	ADDED	2021	03	2702	14		158900	2 2098 NICHOLL AVE
SMITH, MATTHEW J & KATHERINE	ADDED	2021	14	11402	9		530100	2 1167 TANGLEWOOD LANE
SMITH, STEFON & ESTEPAN, KARINA	ADDED	2021	01	901	24		51900	2 361 HUNTER AVE
SMULEWITZ, MICHAEL & JENNIFER	ADDED	2021	18	15005	3		684200	2 10 CLYDESDALE RD
SNYDERMAN, JEFFREY D & KRISTEN L	ADDED	2021	16	14501	23		651700	2 8 MICHAEL LANE
SOORIAL, MORKS	ADDED	2021	02	1602	19		100200	2 1970 GRAND ST
SOORIAL, MORKS M & MANAL A	ADDED	2021	02	1703	13		104600	2 1969 GRAND ST
SOUZA, THELIO J & GREICIELA	ADDED	2021	07	5801	19		306600	2 2594 MOUNTAIN AVE
SPAGNOLI, ERIC J & MELISSA A	ADDED	2021	12	10503	2		503200	2 1991 BROOKSIDE DRIVE
SPIES, ERIN T	ADDED	2021	04	2903	9		171200	2 2236 PAFF PLACE
STANTON, BRIAN J & SOPHIA	ADDED	2021	11	9301	18		466800	2 1208 MAPLE HILL ROAD
STELLAKIS, VICTOR & ZINOVIA	ADDED	2021	06	5101	8		287400	2 2659 DEER PATH
STROBEL, KRISTEN	ADDED	2021	03	2501	40		144500	2 2093 CHURCH AVE
STUHMER, JESSICA & ZACHARY	ADDED	2021	19	16001	6		721400	2 980 RARITAN ROAD
SWIERSKI, ADAM	ADDED	2021	07	5502	3		296300	2 6 CANTERBURY DR
TALATI, BINOY & ANISHA	ADDED	2021	10	8902	29		440400	2 2071 ELIZABETH AVE
TANNENBAUM, DAVID & MARLEY	ADDED	2021	11	9402	3		468600	2 1916 MARY ELLEN LANE
TELLADO, VALENTIN J & HILDA A	ADDED	2021	05	3702	5		215600	2 2274 BEECHWOOD PLACE
THEOCHAROPOULOS, G & TZOBANAKIS, N	ADDED	2021	18	15402	5		702000	2 12 CHIP-LOU LANE
TOMASSO, VINCENT ALBERT & PATTI ANN	ADDED	2021	09	7902	11		391200	2 2427 LONGFELLOW AVE
TRINITY DOMINION LLC	ADDED	2021	17	14701	1.02			2 1228 COOPER ROAD
TSENG, CHIEN-YU & YASA, ERNY K	ADDED	2021	11	9701	31		481700	2 38 FIELDCREST DRIVE
TUCKER, JACQUELINE	ADDED	2021	10	8903	32		443900	2 2063 NEWARK AVE
TURNER, MERVYN & WILLOUGHBY, EILEEN	ADDED	2021	16	13501	4		607400	2 8 JACOBS LANE
TYBER, STEVEN J & WANG, SHANSHAN	ADDED	2021	04	3201	13.05			2 607 TAYLORS WAY
UQDAH, MUBAASHIR IDRIS	ADDED	2021	01	102	27		4200	2 310 FARLEY AVE
VANDERWOLK, CHRISTOPHER & LEBRON J	ADDED	2021	16	13201	19		597900	2 1875 QUIMBY LANE
VARNER, CARL & CARLA	ADDED	2021	16	13202	6		598600	2 2160 BUTTONWOOD LANE
VEERAVALLI, SOWJANYA; NUTAKKI, GOPI	ADDED	2021	05	3802	5		224000	2 222 MOUNTAINVIEW AVE
VEGA, ANGELA	ADDED	2021	01	601	23		33000	2 352 HOE AVE
VILLAVERDE, J & VILLAVERDE, A	ADDED	2021	14	11301	2.07		528707	2 15 PITCHING WAY
VILLEGAS, VERONICA	ADDED	2021	12	10101	3		491200	2 6 RAVINE COURT
VORA, AMIT, MALAVIA, DIMPLE S	ADDED	2021	13	10902	12		517100	2 1937 STONY BROOK CIR
WARD, MICHAEL & DEBRA	ADDED	2021	05	3702	15		216600	2 374 PARK VIEW DRIVE
WEINBERGER, SAMUEL B & KATELYNN R	ADDED	2021	01	1401	31		88200	2 1937 CHURCH AVE
WEINROTH, DAVID N & LESLIE R	ADDED	2021	15	12201	26.19		565449	2 27 TRAVELLER WAY
WILLIAMS, CAROLINE & JEFFREY	ADDED	2021	09	8406	15		415600	2 1129 HETFIELD AVE
WRIGHT, JAMES B & CHRIS ANN	ADDED	2021	09	8406	1		414200	2 1125 HETFIELD AVE
YAREM, RUSSELL - MAMOLA, JOAN M	ADDED	2021	06	4201	8		256000	2 531 WILLIAM ST
YIANTSELIS, NICK & NORI-LYNNE	ADDED	2021	16	14301	3		642700	2 5 OVERLOOK WAY
ZAMPELLA, KATHERINE & KENNETH	ADDED	2020	01	1602	33		101600	2 1951 BARTLE AVE

TAXING DISTRICT NO. 16 SCOTCH PLAINS TWP

COUNTY NO. 20 UNION

NAME OF OWNER ADDITIONAL OWNERS	LIST TYPE	LIST YEAR	PAGE NO.	BLOCK NO.	LOT NO.	LOT QUALIFIC.	ACCT. NO.	-----PROPERTY----- CLASS LOCATION
ZAMPELLA, KATHERINE & KENNETH	ADDED	2021	02	1602	33		101600 2	1951 BARTLE AVE
ZUCKERMAN, TAMARA & ANDREW	ADDED	2021	10	8903	29		443600 2	2083 NEWARK AVE
24 FENIMORE LLC	ADDED	2021	14	11904	1		548200 2	24 FENIMORE DRIVE

TAXING DISTRICT NO. 16 SCOTCH PLAINS TWP

COUNTY NO. 20 UNION

PAGE	ASSESSMENTS				PRORATED	REGULAR	TAXES	
	LAND	IMPROVE	TOTAL	TOTAL			SPECIAL	TOTAL
0001	ADDED 2020	PAGE 0	TOTALS ----- 524,400	524,400	47,425	5,317.30	.00	5,317.30
0001	ADDED 2021	PAGE 0	TOTALS ----- 225,500	225,500	154,658	17,423.79	.00	17,423.79
0002	ADDED 2021	PAGE 0	TOTALS ----- 666,800	666,800	440,751	49,655.02	.00	49,655.02
0003	ADDED 2021	PAGE 0	TOTALS ----- 678,000	678,000	480,942	54,182.94	.00	54,182.94
0004	ADDED 2021	PAGE 0	TOTALS ----- 1,068,900	1,068,900	754,459	84,997.35	.00	84,997.35
0005	ADDED 2021	PAGE 0	TOTALS ----- 110,200	110,200	88,267	9,944.15	.00	9,944.15
0006	ADDED 2021	PAGE 0	TOTALS ----- 141,100	141,100	76,009	8,563.16	.00	8,563.16
0007	ADDED 2021	PAGE 44,100	TOTALS ----- 657,700	701,800	308,718	34,780.16	.00	34,780.16
0008	ADDED 2021	PAGE 0	TOTALS ----- 359,100	359,100	224,766	25,322.13	.00	25,322.13
0009	ADDED 2021	PAGE 0	TOTALS ----- 746,400	746,400	459,166	51,729.64	.00	51,729.64
0010	ADDED 2021	PAGE 0	TOTALS ----- 309,200	309,200	235,158	26,492.89	.00	26,492.89
0011	ADDED 2021	PAGE 0	TOTALS ----- 230,300	230,300	142,958	16,105.64	.00	16,105.64
0012	ADDED 2021	PAGE 0	TOTALS ----- 463,400	463,400	394,001	44,388.14	.00	44,388.14
0013	ADDED 2021	PAGE 0	TOTALS ----- 756,900	756,900	355,158	40,012.11	.00	40,012.11

TAXING DISTRICT NO. 16 SCOTCH PLAINS TWP

COUNTY NO. 20 UNION

PAGE	ASSESSMENTS						TAXES	
	LAND	IMPROVE	TOTAL	PRORATED	REGULAR	SPECIAL	TOTAL	
0014	ADDED 2021 PAGE 72,800	TOTALS 468,200	541,000	345,300	38,901.52	.00	38,901.52	
0015	ADDED 2021 PAGE 0	TOTALS 359,800	359,800	221,350	24,937.30	.00	24,937.30	
0016	ADDED 2021 PAGE 0	TOTALS 80,400	80,400	69,500	7,829.86	.00	7,829.86	
0017	ADDED 2021 PAGE 0	TOTALS 816,800	816,800	294,443	33,171.94	.00	33,171.94	
0018	ADDED 2021 PAGE 0	TOTALS 157,500	157,500	95,259	10,731.87	.00	10,731.87	
0019	ADDED 2021 PAGE 0	TOTALS 64,500	64,500	51,133	5,760.66	.00	5,760.66	
OMITTED/ADDED 0001	2020 PAGE 53,100	TOTALS 163,300	216,400	113,983	12,779.78	.00	12,779.78	

16 SCOTCH PLAINS TWP

20 UNION

ADDED ASSESSMENT DISTRICT SUMMARY FOR TAX YEAR 2020

CLASS	COUNT	----- LAND	FULL ASSESSED IMPROVMNT	VALUATION EXEMPTNS	----- NET	PRORATED ASSESSMENT	GENERAL TAX RATE	TOTAL TAXES (GENERAL)	TOTAL TAXES (SPECIAL)	TOTAL AMOUNT OF TAXES
1	0	0	0		0	0		.00	.00	.00
2	9	0	524,400		524,400	47,425		5,317.30	.00	5,317.30
3A	0	0	0		0	0		.00	.00	.00
3B	0	0	0		0	0		.00	.00	.00
4A	0	0	0		0	0		.00	.00	.00
4B	0	0	0		0	0		.00	.00	.00
4C	0	0	0		0	0		.00	.00	.00
6A	0	0	0		0	0		.00	.00	.00
6B	0	0	0		0	0		.00	.00	.00
6C	0	0	0		0	0		.00	.00	.00
TOTAL	9	0	524,400		524,400	47,425	11.212	5,317.30	.00	5,317.30

ADDED ASSESSMENT DISTRICT SUMMARY FOR TAX YEAR 2021

CLASS	COUNT	----- LAND	FULL ASSESSED IMPROVMNT	VALUATION EXEMPTNS	----- NET	PRORATED ASSESSMENT	GENERAL TAX RATE	TOTAL TAXES (GENERAL)	TOTAL TAXES (SPECIAL)	TOTAL AMOUNT OF TAXES
1	0	0	0		0	0		.00	.00	.00
2	263	116,900	8,350,400		8,467,300	5,181,696		583,769.87	.00	583,769.87
3A	0	0	0		0	0		.00	.00	.00
3B	0	0	0		0	0		.00	.00	.00
4A	1	0	10,300		10,300	10,300		1,160.40	.00	1,160.40
4B	0	0	0		0	0		.00	.00	.00
4C	0	0	0		0	0		.00	.00	.00
6A	0	0	0		0	0		.00	.00	.00
6B	0	0	0		0	0		.00	.00	.00
6C	0	0	0		0	0		.00	.00	.00
TOTAL	264	116,900	8,360,700		8,477,600	5,191,996	11.266	584,930.27	.00	584,930.27

OMITTED / ADDED ASSESSMENT DISTRICT SUMMARY FOR TAX YEAR 2020

CLASS	COUNT	----- LAND	FULL ASSESSED IMPROVMNT	VALUATION EXEMPTNS	----- NET	PRORATED ASSESSMENT	GENERAL TAX RATE	TOTAL TAXES (GENERAL)	TOTAL TAXES (SPECIAL)	TOTAL AMOUNT OF TAXES
1	0	0	0		0	0		.00	.00	.00
2	2	53,100	163,300		216,400	113,983		12,779.78	.00	12,779.78
3A	0	0	0		0	0		.00	.00	.00
3B	0	0	0		0	0		.00	.00	.00
4A	0	0	0		0	0		.00	.00	.00
4B	0	0	0		0	0		.00	.00	.00
4C	0	0	0		0	0		.00	.00	.00
6A	0	0	0		0	0		.00	.00	.00
6B	0	0	0		0	0		.00	.00	.00
6C	0	0	0		0	0		.00	.00	.00
TOTAL	2	53,100	163,300		216,400	113,983	11.212	12,779.78	.00	12,779.78

16 SCOTCH PLAINS TWP		BREAKDOWN OF ADDED, OMITTED & ROLLBACK TAXES				20 UNION	
ASSESSED VALUATIONS	TOTAL AMOUNT OF TAXES	TAXES DUE COUNTY	TAXES DUE CTY LIBRARY	TAXES DUE CTY HEALTH	TAXES DUE CTY OPEN SP	TOTAL TAXES DUE COUNTY	

2017 OMIT ASSMT	0	.00	.00	.00	.00	.00
2018 OMIT ASSMT	0	.00	.00	.00	.00	.00
2019 OMIT ASSMT	0	.00	.00	.00	.00	.00
2020 OMIT ASSMT	0	.00	.00	.00	.00	.00
2021 OMIT ASSMT	0	.00	.00	.00	.00	.00
2017 RLBK ASSMT	0	.00	.00	.00	.00	.00
2018 RLBK ASSMT	0	.00	.00	.00	.00	.00
2019 RLBK ASSMT	0	.00	.00	.00	.00	.00
2020 RLBK ASSMT	0	.00	.00	.00	.00	.00
2021 RLBK ASSMT	0	.00	.00	.00	.00	.00
2020 ADDED ASSMT	47,425	5,317.30	1,031.50	.00	.00	31.31 1,062.81
2021 ADDED ASSMT	5,191,996	584,930.27	108,668.50	.00	.00	3,426.68 112,095.18
2020 OM/AD ASSMT	113,983	12,779.78	2,479.13	.00	.00	75.23 2,554.36
** TOTAL **	5,353,404	603,027.35	112,179.13	.00	.00	3,533.22 115,712.35

I, -----, ASSESSOR OF SCOTCH PLAINS TWP DO SWEAR (OR AFFIRM) THAT THE FOREGOING LIST CONTAINS THE VALUATIONS MADE BY ME, TO THE BEST OF MY ABILITY, OF ALL THE PROPERTY LIABLE TO TAXATION IN THE TAXING DISTRICT IN WHICH I AM THE ASSESSOR AND THAT I HAVE VALUED THE SAME, WITHOUT FAVOR OR PARTIALITY, AND HAVE MADE SUCH DEDUCTIONS ONLY FOR DEBT AND EXEMPTIONS AS ARE PRESCRIBED BY LAW.

ASSESSOR

SWORN AND SUBSCRIBED BEFORE ME THIS ____ DAY OF _____, 2021

COUNTY TAX ADMINISTRATOR

THIS IS TO CERTIFY THAT THE ABOVE ADDED AND OMITTED LISTS ARE A TRUE AND COMPLETE RECORD OF THE ADDED AND OMITTED TAXES ASSESSED FOR THE YEAR 2021 IN THE TAXING DISTRICT OF SCOTCH PLAINS TWP IN THE COUNTY OF UNION

COMMISSIONER

COMMISSIONER

COMMISSIONER

COMMISSIONER

COMMISSIONER

COMMISSIONER

16 SCOTCH PLAINS TWP		BREAKDOWN OF ADDED, OMITTED & ROLLBACK TAXES				20 UNION
ASSESSED VALUATIONS	TOTAL AMOUNT OF TAXES	TOTAL TAXES DUE COUNTY	TAXES DUE MUN OPEN SP	TAXES DUE MUN LIBRARY	BALANCE DUE DISTRICT	

2017 OMIT-ASSMT	0	.00	.00	.00	.00	.00
2018 OMIT-ASSMT	0	.00	.00	.00	.00	.00
2019 OMIT-ASSMT	0	.00	.00	.00	.00	.00
2020 OMIT-ASSMT	0	.00	.00	.00	.00	.00
2021 OMIT-ASSMT	0	.00	.00	.00	.00	.00
2017 RLBK ASSMT	0	.00	.00	.00	.00	.00
2018 RLBK ASSMT	0	.00	.00	.00	.00	.00
2019 RLBK ASSMT	0	.00	.00	.00	.00	.00
2020 RLBK ASSMT	0	.00	.00	.00	.00	.00
2021 RLBK ASSMT	0	.00	.00	.00	.00	.00
2020 ADDED ASSMT	47,425	5,317.30	1,062.81	9.49	70.19	4,174.81
2021 ADDED ASSMT	5,191,996	584,930.27	112,095.18	1,038.46	7,632.35	464,164.28
2020 OM/AD ASSMT	113,983	12,779.78	2,554.36	22.80	168.70	10,033.92
** TOTAL **	5,353,404	603,027.35	115,712.35	1,070.75	7,871.24	478,373.01

I, -----, ASSESSOR OF SCOTCH PLAINS TWP DO SWEAR (OR AFFIRM) THAT THE FOREGOING LIST CONTAINS THE VALUATIONS MADE BY ME, TO THE BEST OF MY ABILITY, OF ALL THE PROPERTY LIABLE TO TAXATION IN THE TAXING DISTRICT IN WHICH I AM THE ASSESSOR AND THAT I HAVE VALUED THE SAME, WITHOUT FAVOR OR PARTIALITY, AND HAVE MADE SUCH DEDUCTIONS ONLY FOR DEBT AND EXEMPTIONS AS ARE PRESCRIBED BY LAW.

ASSESSOR

SWORN AND SUBSCRIBED BEFORE ME THIS ____ DAY OF _____, 2021

THIS IS TO CERTIFY THAT THE ABOVE ADDED AND OMITTED LISTS ARE A TRUE AND COMPLETE RECORD OF THE ADDED AND OMITTED TAXES ASSESSED FOR THE YEAR 2021 IN THE TAXING DISTRICT OF SCOTCH PLAINS TWP IN THE COUNTY OF UNION

COMMISSIONER

COMMISSIONER

COMMISSIONER



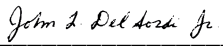
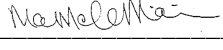
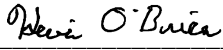

COMMISSIONER

COMMISSIONER

COMMISSIONER

TABLE OF AGGREGATES, ADDED ASSESSMENTS

		SUMMARY OF ADDED ASSESSMENTS AND APPORTIONMENT OF TAXES			
				2020	2021
I, (WE,) _____		ADDED ASSESSED VALUATION OF LAND			\$116,900
_____		ADDED ASSESSED VALUATION OF BUILDINGS		\$524,400	\$8,360,700
_____	ASSESSOR(S)	TOTAL VALUE OF ADDED ASSESSMENTS		\$524,400	\$8,477,600
OF _____	DO SWEAR (OR AFFIRM)	TOTAL VALUE OF PRORATED ASSESSMENTS		\$47,425	\$5,191,996
THAT THE FOREGOING LIST CONTAINS THE VALUATIONS MADE BY ME (US),		REAL PROP TAX RATE PER \$100 VALUATION		\$11.212	\$11.266
TO THE BEST OF MY (OUR) ABILITY, OF ALL THE PROPERTY LIABLE TO		TOTAL TAXES ON ADDED ASSESSMENTS		\$5,317.30	\$584,930.27
TAXATION IN THE TAXING DISTRICT IN WHICH I AM (WE ARE) THE		VETERANS & SENIOR CITIZEN DEDUCTIONS		\$.00	\$.00
ASSESSOR(S) AND THAT I (WE) HAVE VALUED THE SAME, WITHOUT FAVOR		NET TAXES ON ADDED ASSESSMENTS		\$5,317.30	\$584,930.27
OR PARTIALITY, AND HAVE MADE SUCH DEDUCTIONS ONLY FOR DEBT AND					
EXEMPTIONS AS ARE PRESCRIBED BY LAW.		AMOUNT DUE COUNTY, FEB. 15, 2022 AT:			
_____		COUNTY RATE:	2020 \$2.175 PER \$100	\$1,031.50	\$.00
_____			2021 \$2.093 PER \$100	\$.00	\$108,668.50
_____		CTY LIBRARY RATE:	2020 \$.000 PER \$100	\$.00	\$.00
_____			2021 \$.000 PER \$100	\$.00	\$.00
_____		CTY HEALTH RATE:	2020 \$.000 PER \$100	\$.00	\$.00
_____			2021 \$.000 PER \$100	\$.00	\$.00
_____		CTY OPEN SP RATE:	2020 \$.066 PER \$100	\$31.31	\$.00
_____			2021 \$.066 PER \$100	\$.00	\$3,426.68
_____		MUN OPEN SP RATE:	2020 \$.020 PER \$100	\$9.49	\$.00
_____			2021 \$.020 PER \$100	\$.00	\$1,038.46
_____		MUN LIBRARY RATE:	2020 \$.148 PER \$100	\$70.19	\$.00
_____			2021 \$.147 PER \$100	\$.00	\$7,632.35
ASSESSOR(S)		TOTAL DUE COUNTY		\$1,062.81	\$112,095.18
		TOTAL DUE MUNICIPALITY		\$4,254.49	\$472,835.09

SWORN AND SUBSCRIBED BEFORE ME, THIS _____		THIS IS TO CERTIFY THAT THE FOREGOING ADDED ASSESSMENTS LIST			
DAY OF _____, 20____.		IS A TRUE AND COMPLETE RECORD OF THE ADDED TAXES ASSESSED FOR THE			
_____		YEAR 2021, IN THE TAXING DISTRICT OF SCOTCH PLAINS TWP ,			
		COUNTY OF UNION ,			
		ATTEST:			
		 _____ COUNTY TAX ADMINISTRATOR		 _____ PRESIDENT	
				 _____	
				 _____	
				 _____	
				 _____	