

ASSESSMENT REAL PROPERTY TAX LIST FOR YEAR 2020

COUNTY NO. 20 UNION

PAGE NO. 1

[illegible]

975300

6753953

72720

6826673

Block No. Lot No. Qualification Account No.	Land Dimensions Building Description Additional Lots Acreage	Prop. Class	Owner's Name Address City State Property Location	Billing Code Zip Code	Land Improvements Exemption Net Total	# M	Compl. Mo. Day	Prorated Assessment	Total Real Property Tax	Special Tax	Net Amount of Tax
4 7 06414000	NEW DWELLING	2	VOLCY, DEMETRIUS & AMAZAN,C 165 VILLA PL RAHWAY, NJ 165 VILLA PL	00660 07065	0 74100 74100	12	12 31	74100	515069		515069
11 6 06059000	TOTAL RENO	2	NICHOLSON, KAREN MAE 54 W INMAN AVE RAHWAY, NJ 54 W INMAN AVE	00000 07065	0 40100 40100	10	02 19	33417	232282		232282
13 8 06047000	AC; 4-FIX BTH	2	SSS INVESTMENTS LLC 452 JAQUES AVE RAHWAY, NJ 452 JAQUES AVE	00000 07065	0 8600 8600	04	08 12	2867	19929		19929
24 12 06193000	INT RENO;AC;BTH	2	VARGAS, LEIDIANA & CARLOS 374 ALBERMARLE ST RAHWAY, NJ 374 ALBERMARLE ST	00660 07065	0 44700 44700	12	12 31	44700	310710		310710
25 7 06169000	KITCHEN RENO	2	TAYLOR, RONDELL & EMILY VELEZ 351 ALBERMARLE ST RAHWAY, NJ 351 ALBERMARLE ST	00000 07065	0 6000 6000	07	05 27	3500	24329		24329
32 4 06324000	AC	2	MYLES, QUADRIYAH S 420 MURRAY ST RAHWAY, NJ 420 MURRAY ST	00000 07065	0 2300 2300	12	12 31	2300	15987		15987
32 35 05922000	DECK	2	BENNETT, JASON ERIC & ELIZABETH 540 ALBERMARLE ST RAHWAY, NJ 540 ALBERMARLE ST	00660 07065	0 2100 2100	12	12 31	2100	14597		14597
33 13 05856000	BATH & KIT RENS	2	LAU, ELIZABETH G & PINEDA, WILBER 219 CORNELL AVE RAHWAY, NJ 219 CORNELL AVE	00660 07065	0 31900 31900	08	04 15	21267	147827		147827
33 21 05849000	AC;BATH;INT REN	2	KELLY, JOHNATHAN 212 JENSEN AVE RAHWAY, NJ 212 JENSEN AVE	00660 07065	0 26900 26900	10	02 23	22417	155821		155821
35 12 05631000	BATH RENO	2	KARCH, JOSEPH M & CAROL LEE 269 PRINCETON AVE RAHWAY, N J 269 PRINCETON AVE	00000 07065	0 16000 16000	09	03 18	12000	83412		83412
36 1 06103000	BATH IN BSMNT	2	ERMOSSI, FABIANA 77 PRINCETON AVE RAHWAY, NJ 77 PRINCETON AVE	05685 07065	0 3100 3100	07	05 25	1808	12567		12567
36 21 06097000	KITCHEN RENO	2	DEGREGORIO, PHILIP & BLANCA P 148 CORNELL AVE RAHWAY, NJ 148 CORNELL AVE	00660 07065	0 11700 11700	05	07 26	4875	33886		33886
37 17 05826000	KITCHEN RENO	2	HELFGOTT, ADAM SCOTT & CHARLOTTE G 154 PRINCETON AVE RAHWAY, NJ 154 PRINCETON AVE	00000 07065	0 10400 10400	12	12 31	10400	72290		72290
52 14 05035000	AC;1/2 BTH;RENO	2	MORGAN, ALDIN & SHARON WRIGHT 465 CORNELL AVE RAHWAY, NJ 465 CORNELL AVE	00000 07065	0 35800 35800	08	04 15	23867	165900		165900

Block No. Lot No. Qualification Account No.	Land Dimensions Building Description Additional Lots Acreage	Prop. Class	Owner's Name Address City State Property Location	Billing Code Zip Code	Land Improvements Exemption Net Total	# M	Compl. Mo. Day	Prorated Assessment	Total Real Property Tax	Special Tax	Net Amount of Tax
56 13 05135000	ADDITION	2	PEREIRA, WESLEY 697 SYCAMORE ST RAHWAY, NJ 699 SYCAMORE ST	00000 07065	0 130400 130400	12	12 31	130400	906410		906410
56 27 05149000	OPEN PORCH	2	PAONESSA, ANTHONY 634 W MEADOW AVE RAHWAY, NJ 634 W MEADOW AVE	00660 07065	0 4500 4500	12	12 31	4500	31280		31280
59 6 05185000	DECK EXTENSION	2	MAZILE, YOLETTE 565 HEMLOCK ST RAHWAY, NJ 565 HEMLOCK ST	00660 07065	0 1100 1100	05	07 28	458	3184		3184
62 5 05261000	AC;BTH; RENOS	2	CRUZ-CEPEDAHILDA J & DISLA, SANTO 443 GROVE ST RAHWAY, NJ 443 GROVE ST	00660 07065	0 38800 38800	10	02 08	32333	224747		224747
71 11 05420000	BATH RENO	2	MARCHICA, THOMAS R & SHARON 627 PIERPONT ST RAHWAY, N J 627 PIERPONT ST	00000 07065	0 9300 9300	05	07 19	3875	26935		26935
80 7 05519000	KITCH & BTH REN	2	569 JACQUES AVENUE LLC 286 INMAN AVE COLONIA, NJ 569 JAQUES AVE	00000 07067	0 27800 27800	09	03 03	20850	144928		144928
84 12 04572000	KITCHEN RENO	2	LOPEZ, FABIAN 66 MAPLE AVE RAHWAY, NJ 66 MAPLE AVE	00660 07065	0 9000 9000	07	05 24	5250	36493		36493
88 1.01 04377000	NEW REPAIR BLDG	4A	RAHWAY REAL ESTATE LLC&RAHWAY LAND 1011 W BALTIMORE PIKE MEDIA, PA 12 W MILTON AVE	00000 19063	0 727200 727200	12	12 31	727200	5054767	S01 93809	5148576
93 17 04710000	FULL RENO	2	BOCA VS RIVER HOMES LLC 608 WEST BLANCKE ST LINDEN, NJ 939 BRYANT ST	00000 07036	0 64400 64400	09	03 10	48300	335733		335733
96 2 04793000	DORMER	2	SHERIDAN, SAMANTHA E & SANTIAGO, J 810 BRYANT ST RAHWAY, NJ 810 BRYANT ST	00660 07065	0 21000 21000	10	02 10	17500	121643		121643
119 20 03552000	PART. FIN BSMNT	2	COMELLI, SYLUAN&GUBERMAN, YEKATERINA 741 BROOKSIDE RD RAHWAY, NJ 741 BROOKSIDE RD	00660 08902	0 3500 3500	11	01 12	3208	22299		22299
121 8 08354000	FULL BATH	2	CAMPAGNA, MARTIN MICHAEL & TINA 775 FALESKY ST RAHWAY, NJ 775 FALESKY ST	00930 07065	0 4800 4800	07	05 21	2800	19463		19463
121 34.01 08276001	NEW DWELLING	2	CORMIER, DELENE 1133 ELM TERR RAHWAY, NJ 1133 ELM TERR	07065	0 191200 191200	11	01 20	175267	1218281		1218281
121 34.02 08276002	NEW DWELLING	2	FULLER, JAYMES L 1141 ELM TERR RAHWAY, NJ 1141 ELM TERR	00660 07065	0 188900 188900	10	02 03	157417	1094206		1094206

Block No. Lot No. Qualification Account No.	Land Dimensions Building Description Additional Lots Acreage	Prop. Class	Owner's Name Address City State Property Location	Billing Code Zip Code	Land Improvements Exemption Net Total	# M	Compl. Mo. Day	Prorated Assessment	Total Real Property Tax	Special Tax	Net Amount of Tax
125 2 03503000	AC; KITCH ALTS	2	GAMMARANO, JAMES & VACCA, DONATELLA 745 GARDEN ST RAHWAY, NJ 745 GARDEN ST	00660 07065	0 7300 7300	12	12 31	7300	50742		50742
129 16 08258000	NEW DWELLING	2	JACKSON, CHERAY 1223 REVOIR DR RAHWAY, NJ 1223 REVOIR DR	00660 07065	0 77400 77400	12	12 31	77400	538007		538007
135 1 03681000	INTERIOR RENOS	2	FARRELL, JOHN & JESSICA 811 MIDWOOD DR RAHWAY, NJ 811 MIDWOOD DR	00000 07065	0 42100 42100	10	02 04	35083	243862		243862
141 24 04325000	1/2 BATH	2	DEIGE, ANTHONY JR 2090 PROSPECT ST RAHWAY, NJ 404 W MILTON AVE	00660 07065	0 4900 4900	12	12 31	4900	34060		34060
144 32 03859000	1/2 BTH;AC;KIT	2	ZAFRA, FRANCES PABON& JOHAN FERNAND 414 CENTRAL AVE RAHWAY, NJ 414 CENTRAL AVE	00660 07065	0 15800 15800	05	07 20	6583	45758		45758
148 22 04140000	FINISHED BSMNT	2	SNIPES, RANDY 74 W CHERRY ST RAHWAY, NJ 74 W CHERRY ST	00660 07065	0 12000 12000	07	05 25	7000	48657		48657
158 6 04010000	NEW BTHS; HVAC	4A	23 BELMONT AVENUE LLC 520 B OCEAN AVENUE JERSEY CITY, NJ 1571-3-5-7-9 IRVING ST	00000 07305	0 15000 15000	07	05 07	8750	60821	S01 1129	61950
169 8.02 08240002	ADDITION	2	EXPERIENCE, LAURENE 1469 FERNOTE ST RAHWAY, NJ 1469 FERNOTE ST	00660 07065	0 67400 67400	12	12 31	67400	468497		468497
170 4 07720000	AC; INT RENO	2	ANDERSON, JENEL 638 SEMINARY AVE RAHWAY, NJ 638 SEMINARY AVE	00597 07065	0 37100 37100	12	12 31	37100	257882		257882
170 8 07724000	FULL RENO	2	RODRIGUEZ, GAMALIEL & WINED NEGRON 228 JOHNSON AVE NEWARK, NJ 608 SEMINARY AVE	00000 07112	0 53000 53000	06	06 24	26500	184202		184202
179 5 08468000	TOTAL RENO	2	OLUGBOLAGUN, TAKISHA 1186 MOONEY PL RAHWAY, NJ 1186 MOONEY PL	00660 07065	0 32800 32800	10	02 25	27333	189992		189992
190 6 07841000	NEW GARAGE	2	SILVA, EUGENIA M 1250 WESTFIELD AVE RAHWAY, NJ 1250 WESTFIELD AVE	00660 07065	0 3600 3600	06	06 22	1800	12512		12512
197 17 02708000		2	SIESSEL, BRIAN P & MCLOUGHLIN, M R 1487 FRANKLIN ST RAHWAY, NJ 1487 FRANKLIN ST	00660 07065	0 64100 64100	07	05 26	37392	259912		259912
199 8 02646000	KIT & BTH RENO	2	ACABOU, MIGUEL 1558 BEDFORD ST RAHWAY, NJ 1558 BEDFORD ST	00000 07065	0 10800 10800	12	12 31	10800	75071		75071

Block No. Lot No. Qualification Account No.	Land Dimensions Building Description Additional Lots Acreage	Prop. Class	Owner's Name Address City State Property Location	Billing Code Zip Code	Land Improvements Exemption Net Total	# M	Compl. Mo. Day	Prorated Assessment	Total Real Property Tax	Special Tax	Net Amount of Tax
201 18 02827000	NEW 2-FAMILY	2	909 WESTFIELD AVE RAHWAYLLC 35 STEMMER DR CLARK, NJ WESTFIELD AVE	01977 07066	0 212200 212200	12	12 31	212200	1475002		1475002
205 26 03070000	ADDITION	2	RK NARAIN LLC 1722 CHURCH ST RAHWAY, NJ 1722 CHURCH ST	00000 07065	0 43500 43500	06	06 29	21750	151184		151184
207 7 03003000		2	PARSONS, KRISTELLE 647 HARRISON ST RAHWAY, NJ 647 HARRISON ST	00660 07065	0 7400 7400	06	06 16	3700	25719		25719
232 21 02154000	INTERIOR RENOS	2	ROSADO, LISA MARIE 284 WILSON AVE RAHWAY, NJ 284 WILSON AVE	00660 07065	0 15100 15100	12	12 31	15100	104960		104960
233 11 02483000	FIN BSMT;BATH	2	ERAMO, DIANNE AND FRIED, BETH 311 MORTON AVE RAHWAY, NJ 311 MORTON AVE	00660 07065	0 7800 7800	12	12 31	7800	54218		54218
237 15 01997000	ADDITION	2	BOWMAN, MARLENA 2227 KNAPP DR RAHWAY, NJ 2227 KNAPP DR	00000 07065	0 88800 88800	12	12 31	88800	617249		617249
238 16 02446000	EXMPT TO TXBLE	2	PALUMBO, CHRISTOPHER J 2099 PROSPECT ST RAHWAY, NJ 2099 PROSPECT ST	00660 07065	61200 45900 107100	12	12 31	107100	744452		744452
239 63 02359000	ADDITION	2	2105 EVANS ST CAPITAL LLC 2105 EVANS ST RAHWAY, NJ 2105 EVANS ST	00000 07065	0 74100 74100	10	02 12	61750	429224		429224
244 44 02252000	EXMPT TO TXBLE	2	BRITTO-PASSMORE, MONIQUE & RANDOLPH 797 RODGERS CT RAHWAY, NJ 797 RODGERS CT	00660 07065	69800 104000 173800	12	12 31	173800	1208084		1208084
244 62 02269000	BTH IN BSMNT	2	DZWONKOWSKI, STANISLAW & DANUTA 2168 LUDLOW ST RAHWAY, NJ 2168 LUDLOW ST	00000 07065	0 7700 7700	08	04 28	5133	35679		35679
246 37 01789000	REAR DECK	2	GORDON, REX JR 986 RAYHON TERR RAHWAY, NJ 986 RAYHON TERR	00660 07065	0 5400 5400	08	04 22	3600	25024		25024
250 8 01871000	FULL RENO	2	GOULDEY, RYAN S & SELNICK, ANGELA R 2293 WARD DR RAHWAY, NJ 2293 WARD DR	00660 07065	0 42200 42200	12	12 31	42200	293332		293332
255 39 C001	NEW TOWNHOME	2	IACOVIELLO, KEVIN 2319 ST GEORGES AVE RAHWAY, NJ 2319 ST GEORGES AVE	07065	0 131100 131100	12	12 31	131100	911276		911276
255 39 C002	NEW TOWNHOME	2	KHARAWALA, RICKY & AVIANNE 2321 ST GEORGES AVE RAHWAY, NJ 2321 ST GEORGES AVE	07065	0 131100 131100	10	02 24	109250	759397		759397

Block No. Lot No. Qualification Account No.	Land Dimensions Building Description Additional Lots Acreage	Prop. Class	Owner's Name Address City State Property Location	Billing Code Zip Code	Land Improvements Exemption Net Total	# M	Compl. Mo. Day	Prorated Assessment	Total Real Property Tax	Special Tax	Net Amount of Tax
255 39 C003	NEW TOWNHOME	2	2319-2323 ST GEORGE AVE COND 78 OVERBROOK DR COLONIA, NJ 2323 ST GEORGES AVE	07067	0 131100 131100	03	09 16	32775	227819		227819
260 31 02003000	KITCHEN RENO	2	SORMILLON, LYNDON & RHEA 474 BOOTH COURT RAHWAY, NJ 474 BOOTH CT	00660 07065	0 5000 5000	06	06 02	2500	17378		17378
263 5 01570000	KITCHEN RENO	2	GEIGEL, ISABEL CARRION 2 PARK SQUARE APT 2410 RAHWAY, NJ 371 RALEIGH RD	00660 07065	0 3100 3100	12	12 31	3100	21548		21548
268 22 02162000	FIN BSMT;BATH	2	NKP INVESTMENTS LLC 2282 PRICE ST RAHWAY, NJ 2282 PRICE ST	00000 07065	0 14800 14800	04	08 04	4933	34289		34289
271 2 01631000	INTERIOR RENOS	2	OLANDRIA, CHRISTOPHER 107 KEARNEY AVE RAHWAY, NJ 107 KEARNEY AVE	00660 07065	0 22000 22000	10	02 06	18333	127433		127433
273 1 02219000	NEW SELF STRGE	4A	2255 ELIZABETH AVE RAHWAY LLC 23 JANI CT CLIFTON, NJ 2225 ELIZABETH AVE	00000 07013	0 2449300 2449300	06	06 24	1224650	8512542		8512542
284 3 06782000	HALF STORY	2	823 PROPERTIES LLC ONE GATEWAY CENTER #2600 NEWARK, NJ 978 THORN ST	00000 07102	0 66500 66500	05	07 22	27708	192598		192598
284 14 06793000	INTERIOR RENOS	2	TORRES, STACEY 381 STANTON ST RAHWAY, NJ 983 NEW BRUNSWICK AVE	00000 07064	0 51300 51300	07	05 25	29925	208009		208009
293 16 07019000	2 BATH RENOS	2	MARTINEZ, ROBERTITO & MARILYN 347 E ALBERT ST RAHWAY, NJ 347 E ALBERT ST	00660 07065	0 9800 9800	12	12 31	9800	68120		68120
293 25 06998000	KITCHEN RENO	2	PRYOR, LORETTA 314 E STEARNS ST RAHWAY, N J 314 E STEARNS ST	00000 07065	0 8600 8600	12	12 31	8600	59779		59779
306 12 06907000	1/2 BTH;OIL TO	2	PAMPHILE, NADINE & ANDRE 1183 NEW BRUNSWICK AVE RAHWAY, NJ 1183 NEW BRUNSWICK AVE	00000 07065	0 31700 31700	07	05 24	18492	128538		128538
308 8.02 06845002	INTERIOR RENOS	2	KABORE, SANDAOGO G 250 E HAZELWOOD AVE RAHWAY, NJ 250 E HAZELWOOD AVE	00660 07065	0 19400 19400	12	12 31	19400	134849		134849
310 1 06517000	INTERIOR RENOS	2	45 E EMERSON LLC 1684 ESSEX STREET RAHWAY, NJ 45 E EMERSON AVE	00000 07065	0 84900 84900	05	07 14	35375	245892		245892
321 1 00482000	EXMPT TO TXBLE	1	HENRAY LLC 107 MONROE ST RAHWAY, NJ 107 MONROE ST	00000 07065	94300 0 94300	12	12 31	94300	655479		655479

Block No. Lot No. Qualification Account No.	Land Dimensions Building Description Additional Lots Acreage	Prop. Class	Owner's Name Address City State Property Location	Billing Code Zip Code	Land Improvements Exemption Net Total	# M	Compl. Mo. Day	Prorated Assessment	Total Real Property Tax	Special Tax	Net Amount of Tax
324 12 00497000	INTERIOR RENOS	2	1720 LAWRENCE LLC 1720 LAWRENCE ST RAHWAY, NJ 1720 LAWRENCE ST	00000 07065	0 14400 14400	12	12 31	14400	100094		100094
324 15 00500000	INTERIOR RENOS	2	MILLER, AKEEM 1696 LAWRENCE ST RAHWAY, NJ 1696 LAWRENCE ST	00660 07065	0 11700 11700	09	03 01	8775	60995		60995
331 13 01057000	REAR DCK W/ROOF	2	ARIAS, LUIS & CASTRO, STEPHANIE 1508 LAWRENCE ST RAHWAY, NJ 1508 LAWRENCE ST	00660 07065	0 1400 1400	12	12 31	1400	9731		9731
332 18 01109000	INTERIOR RENOS	2	GRAY, TYLER 1520 TOTTEN ST RAHWAY, NJ 1520 TOTTEN ST	00660 07065	0 20900 20900	08	04 21	13933	96848		96848
334 8 01123000	REAR ADDITION	2	CARTER, ROGER 1576 MONTGOMERY ST RAHWAY, NJ 1576 MONTGOMERY ST	00660 07065	0 23400 23400	12	12 31	23400	162653		162653
344 7 07391000	BATH IN BSMNT	2	MURACO, STEVE & ZAPPOLA, STEVEN 846 E HAZELWOOD AVE RAHWAY, NJ 846 E HAZELWOOD AVE	00000 07065	0 1700 1700	12	12 31	1700	11817		11817
348 6 07368000	REAR DECK	2	LOPEZ, ALEJANDRO 1350 STOCKTON ST RAHWAY, NJ 1350 STOCKTON ST	00000 07065	0 1500 1500	06	06 24	750	5213		5213
348 19 07383000	KIT & BATH RENO	2	FIORINI, PETER & CANDREVA, PHILIP 1207 CLARK ST RAHWAY, NJ 1207 CLARK ST	05685 07065	0 21400 21400	12	12 31	21400	148751		148751
360 5 00973000	INTERIOR RENOS	2	ST JUSTE, KARLINE 1963 BEACON ST RAHWAY, NJ 1963 BEACON ST	00660 07065	0 29700 29700	12	12 31	29700	206445		206445
370 41 00755000	INTERIOR RENOS	2	MT HOMES LLC 1127 PEACHTREE LANE MOUNTAINSIDE, NJ 1618 MONTGOMERY ST	00000 07092	0 30100 30100	06	06 24	15050	104613		104613
370 42 00756000	INTERIOR RENOS	2	MENDES, CELESTINO 105 JANELLE COURT BEDMINSTER, NJ 1616 MONTGOMERY ST	00000 07921	0 28300 28300	05	07 20	11792	81966		81966
385 3 00299000	ADDITION	2	BAUKNIGHT, APRIL 1946 PATERSON ST RAHWAY, NJ 1946 PATERSON ST	00660 07065	0 151800 151800	05	07 29	63250	439651		439651
388 5 00353000	FIN BASEMENT	2	RIOS, KENNY & BIANCA 708 E GRAND AVE RAHWAY, NJ 708 E GRAND AVE	00000 07065	0 4500 4500	12	12 31	4500	31280		31280

Block No. Lot No. Qualification Account No.	Land Dimensions Building Description Additional Lots Acreage	Prop. Class	Owner's Name Address City State Property Location	Billing Code Zip Code	Land Improvements Exemption Net Total	# M	Compl. Mo. Day	Prorated Assessment	Total Real Property Tax	Special Tax	Net Amount of Tax
4 7 06414000	NEW DWELLING	2	VOLCY, DEMETRIUS & AMAZAN,C 165 VILLA PL RAHWAY, NJ 165 VILLA PL	00660 07065	0 74100 74100	04	08 12	24700	171048		171048
32 35 05922000	DECK	2	BENNETT, JASON ERIC & ELIZABETH 540 ALBERMARLE ST RAHWAY, NJ 540 ALBERMARLE ST	00660 07065	0 2100 2100	04	08 27	700	4848		4848
37 17 05826000	KITCHEN RENO	2	HELFGOTT, ADAM SCOTT & CHARLOTTE G 154 PRINCETON AVE RAHWAY, NJ 154 PRINCETON AVE	00000 07065	0 10400 10400	03	09 10	2600	18005		18005
129 16 08258000	NEW DWELLING	2	JACKSON, CHERAY 1223 REVOIR DR RAHWAY, NJ 1223 REVOIR DR	00660 07065	0 77400 77400	04	08 03	25800	178665		178665
141 24 04325000	1/2 BATH	2	DEIGE, ANTHONY JR 2090 PROSPECT ST RAHWAY, NJ 404 W MILTON AVE	00660 07065	0 4900 4900	03	09 11	1225	8483		8483
169 8.02 08240002	ADDITION	2	EXPERIENCE, LAURENE 1469 FERNOTE ST RAHWAY, NJ 1469 FERNOTE ST	00660 07065	0 67400 67400	04	08 03	22467	155584		155584
232 21 02154000	INTERIOR RENOS	2	ROSADO, LISA MARIE 284 WILSON AVE RAHWAY, NJ 284 WILSON AVE	00660 07065	0 15100 15100	04	08 28	5033	34854		34854
233 11 02483000	FIN BSMNT;BATH	2	ERAMO, DIANNE AND FRIED, BETH 311 MORTON AVE RAHWAY, NJ 311 MORTON AVE	00660 07065	0 7800 7800	03	09 09	1950	13504		13504
237 15 01997000	ADDITION	2	BOWMAN, MARLENA 2227 KNAPP DR RAHWAY, NJ 2227 KNAPP DR	00000 07065	0 88800 88800	05	07 24	37000	256225		256225
293 25 06998000	KITCHEN RENO	2	PRYOR, LORETTA 314 E STEARNS ST RAHWAY, N J 314 E STEARNS ST	00000 07065	0 8600 8600	04	08 19	2867	19854		19854
344 7 07391000	BATH IN BSMNT	2	MURACO, STEVE & ZAPPOLA, STEVEN 846 E HAZELWOOD AVE RAHWAY, NJ 846 E HAZELWOOD AVE	00000 07065	0 1700 1700	03	09 22	425	2943		2943
348 19 07383000	KIT & BATH RENO	2	FIORINI, PETER & CANDREVA,PHILIP 1207 CLARK ST RAHWAY, NJ 1207 CLARK ST	05685 07065	0 21400 21400	05	07 10	8917	61750		61750

TAXING DISTRICT NO. 13 RAHWAY CITY

COUNTY NO. 20 UNION

NAME OF OWNER ADDITIONAL OWNERS	LIST TYPE	LIST YEAR	PAGE NO.	BLOCK NO.	LOT NO.	LOT QUALIFIC.	ACCT. NO.	-----PROPERTY----- CLASS LOCATION
ACABOU, MIGUEL	ADDED	2021	03	199	8		02646000	2 1558 BEDFORD ST
ANDERSON, JENEL	ADDED	2021	03	170	4		07720000	2 638 SEMINARY AVE
ARIAS, LUIS & CASTRO, STEPHANIE	ADDED	2021	06	331	13		01057000	2 1508 LAWRENCE ST
BAUKNIGHT, APRIL	ADDED	2021	06	385	3		00299000	2 1946 PATERSON ST
BENNETT, JASON ERIC & ELIZABETH	ADDED	2021	01	32	35		05922000	2 540 ALBERMARLE ST
BENNETT, JASON ERIC & ELIZABETH	OMT/ADD	2020	01	32	35		05922000	2 540 ALBERMARLE ST
BOCA VS RIVER HOMES LLC	ADDED	2021	02	93	17		04710000	2 939 BRYANT ST
BOWMAN, MARLENA	ADDED	2021	04	237	15		01997000	2 2227 KNAPP DR
BOWMAN, MARLENA	OMT/ADD	2020	01	237	15		01997000	2 2227 KNAPP DR
BRITTO-PASSMORE, MONIQUE & RANDOLPH	ADDED	2021	04	244	44		02252000	2 797 RODGERS CT
CAMPAGNA, MARTIN MICHAEL & TINA	ADDED	2021	02	121	8		08354000	2 775 FALESKY ST
CARTER, ROGER	OMITTED	2020	01	334	8		01123000	2 1576 MONTGOMERY ST
CARTER, ROGER	ADDED	2021	06	334	8		01123000	2 1576 MONTGOMERY ST
COMELLI, SYLUAN&GUBERMAN,YEKATERINA	ADDED	2021	02	119	20		03552000	2 741 BROOKSIDE RD
CORMIER, DELENE	ADDED	2021	02	121	34.01		08276001	2 1133 ELM TERR
CRUZ-CEPEDAHILDA J & DISLA, SANTO	ADDED	2021	02	62	5		05261000	2 443 GROVE ST
DEGREGORIO, PHILIP & BLANCA P	ADDED	2021	01	36	21		06097000	2 148 CORNELL AVE
DEIGE, ANTHONY JR	ADDED	2021	03	141	24		04325000	2 404 W MILTON AVE
DEIGE, ANTHONY JR	OMT/ADD	2020	01	141	24		04325000	2 404 W MILTON AVE
DZWONKOWSKI, STANISLAW & DANUTA	ADDED	2021	04	244	62		02269000	2 2168 LUDLOW ST
ERAMO, DIANNE AND FRIED, BETH	ADDED	2021	04	233	11		02483000	2 311 MORTON AVE
ERAMO, DIANNE AND FRIED, BETH	OMT/ADD	2020	01	233	11		02483000	2 311 MORTON AVE
ERMOSI, FABIANA	ADDED	2021	01	36	1		06103000	2 77 PRINCETON AVE
EXPERIENCE, LAURENE	ADDED	2021	03	169	8.02		08240002	2 1469 FERNOTE ST
EXPERIENCE, LAURENE	OMT/ADD	2020	01	169	8.02		08240002	2 1469 FERNOTE ST
FARRELL, JOHN & JESSICA	ADDED	2021	03	135	1		03681000	2 811 MIDWOOD DR
FIORINI, PETER & CANDREVA,PHILIP	ADDED	2021	06	348	19		07383000	2 1207 CLARK ST
FIORINI, PETER & CANDREVA,PHILIP	OMT/ADD	2020	01	348	19		07383000	2 1207 CLARK ST
FULLER, JAYMES L	ADDED	2021	02	121	34.02		08276002	2 1141 ELM TERR
GAMMARANO, JAMES & VACCA, DONATELLA	ADDED	2021	03	125	2		03503000	2 745 GARDEN ST
GEIGEL, ISABEL CARRION	ADDED	2021	05	263	5		01570000	2 371 RALEIGH RD
GORDON, REX JR	ADDED	2021	04	246	37		01789000	2 986 RAYHON TERR
GOULDEY, RYAN S & SELNICK,ANGELA R	ADDED	2021	04	250	8		01871000	2 2293 WARD DR
GRAY, TYLER	ADDED	2021	06	332	18		01109000	2 1520 TOTTEN ST
HELFGOTT, ADAM SCOTT & CHARLOTTE G	ADDED	2021	01	37	17		05826000	2 154 PRINCETON AVE
HELFGOTT, ADAM SCOTT & CHARLOTTE G	OMT/ADD	2020	01	37	17		05826000	2 154 PRINCETON AVE
HENRAY LLC	OMITTED	2020	01	321	1		00482000	1 107 MONROE ST
HENRAY LLC	ADDED	2021	05	321	1		00482000	1 107 MONROE ST
IACOVIELLO, KEVIN	ADDED	2021	04	255	39	C001		2 2319 ST GEORGES AVE
JACKSON, CHERAY	ADDED	2021	03	129	16		08258000	2 1223 REVOIR DR
JACKSON, CHERAY	OMT/ADD	2020	01	129	16		08258000	2 1223 REVOIR DR
KABORE, SANDAOGO G	ADDED	2021	05	308	8.02		06845002	2 250 E HAZELWOOD AVE
KARCH, JOSEPH M & CAROL LEE	ADDED	2021	01	35	12		05631000	2 269 PRINCETON AVE
KELLY, JOHNATHAN	ADDED	2021	01	33	21		05849000	2 212 JENSEN AVE
KHARAWALA, RICKY & AVIANNE	ADDED	2021	04	255	39	C002		2 2321 ST GEORGES AVE
LAU, ELIZABETH G & PINEDA, WILBER	ADDED	2021	01	33	13		05856000	2 219 CORNELL AVE
LOPEZ, ALEJANDRO	ADDED	2021	06	348	6		07368000	2 1350 STOCKTON ST
LOPEZ, FABIAN	ADDED	2021	02	84	12		04572000	2 66 MAPLE AVE
MARCHICA, THOMAS R & SHARON	ADDED	2021	02	71	11		05420000	2 627 PIERPONT ST
MARTINEZ, ROBERTITO & MARILYN	ADDED	2021	05	293	16		07019000	2 347 E ALBERT ST
MAZILE, YOLETTE	ADDED	2021	02	59	6		05185000	2 565 HEMLOCK ST
MENDES, CELESTINO	ADDED	2021	06	370	42		00756000	2 1616 MONTGOMERY ST
MILLER, AKEEM	ADDED	2021	06	324	15		00500000	2 1696 LAWRENCE ST
MORGAN, ALDIN & SHARON WRIGHT	ADDED	2021	01	52	14		05035000	2 465 CORNELL AVE
MT HOMES LLC	ADDED	2021	06	370	41		00755000	2 1618 MONTGOMERY ST
MURACO, STEVE & ZAPPOLA, STEVEN	ADDED	2021	06	344	7		07391000	2 846 E HAZELWOOD AVE
MURACO, STEVE & ZAPPOLA, STEVEN	OMT/ADD	2020	01	344	7		07391000	2 846 E HAZELWOOD AVE
MYLES, QUADRIYAH S	ADDED	2021	01	32	4		06324000	2 420 MURRAY ST
NICHOLSON, KAREN MAE	ADDED	2021	01	11	6		06059000	2 54 W INMAN AVE
NKP INVESTMENTS LLC	ADDED	2021	05	268	22		02162000	2 2282 PRICE ST
OLANDRIA, CHRISTOPHER	ADDED	2021	05	271	2		01631000	2 107 KEARNEY AVE
OLUGBOLAGUN, TAKISHA	ADDED	2021	03	179	5		08468000	2 1186 MOONEY PL
PALUMBO, CHRISTOPHER J	ADDED	2021	04	238	16		02446000	2 2099 PROSPECT ST
PAMPHILE, NADINE & ANDRE	ADDED	2021	05	306	12		06907000	2 1183 NEW BRUNSWICK AVE
PAONESSA, ANTHONY	ADDED	2021	02	56	27		05149000	2 634 W MEADOW AVE
PARSONS, KRISTELLE	ADDED	2021	04	207	7		03003000	2 647 HARRISON ST
PEREIRA, WESLEY	OMITTED	2020	01	56	13		05135000	2 699 SYCAMORE ST
PEREIRA, WESLEY	ADDED	2021	02	56	13		05135000	2 699 SYCAMORE ST

TAXING DISTRICT NO. 13 RAHWAY CITY

COUNTY NO. 20 UNION

NAME OF OWNER ADDITIONAL OWNERS	LIST TYPE	LIST YEAR	PAGE NO.	BLOCK NO.	LOT NO.	LOT QUALIFIC.	ACCT. NO.	-----PROPERTY----- CLASS LOCATION
PRYOR, LORETTA	ADDED	2021	05	293	25		06998000	2 314 E STEARNS ST
PRYOR, LORETTA	OMT/ADD	2020	01	293	25		06998000	2 314 E STEARNS ST
RAHWAY REAL ESTATE LLC&RAHWAY LAND	OMITTED	2020	01	88	1.01		04377000	4A 12 W MILTON AVE
RAHWAY REAL ESTATE LLC&RAHWAY LAND	ADDED	2021	02	88	1.01		04377000	4A 12 W MILTON AVE
RIOS, KENNY & BIANCA	ADDED	2021	06	388	5		00353000	2 708 E GRAND AVE
RK NARAIN LLC	ADDED	2021	04	205	26		03070000	2 1722 CHURCH ST
RODRIGUEZ, GAMALIEL & WINED NEGRON	ADDED	2021	03	170	8		07724000	2 608 SEMINARY AVE
ROSADO, LISA MARIE	ADDED	2021	04	232	21		02154000	2 284 WILSON AVE
ROSADO, LISA MARIE	OMT/ADD	2020	01	232	21		02154000	2 284 WILSON AVE
SHERIDAN, SAMANTHA E & SANTIAGO,J	ADDED	2021	02	96	2		04793000	2 810 BRYANT ST
SIESSEL, BRIAN P & MCLOUGHLIN,M R	ADDED	2021	03	197	17		02708000	2 1487 FRANKLIN ST
SILVA, EUGENIA M	ADDED	2021	03	190	6		07841000	2 1250 WESTFIELD AVE
SNIPES, RANDY	ADDED	2021	03	148	22		04140000	2 74 W CHERRY ST
SORMILLON, LYNDON & RHEA	ADDED	2021	05	260	31		02003000	2 474 BOOTH CT
SSS INVESTMENTS LLC	ADDED	2021	01	13	8		06047000	2 452 JAKES AVE
ST JUSTE, KARLINE	ADDED	2021	06	360	5		00973000	2 1963 BEACON ST
TAYLOR, RONDELL & EMILY VELEZ	ADDED	2021	01	25	7		06169000	2 351 ALBERMARLE ST
TORRES, STACEY	ADDED	2021	05	284	14		06793000	2 983 NEW BRUNSWICK AVE
VARGAS, LEIDIANA & CARLOS	ADDED	2021	01	24	12		06193000	2 374 ALBERMARLE ST
VOLCY, DEMETRIUS & AMAZAN,C	ADDED	2021	01	4	7		06414000	2 165 VILLA PL
VOLCY, DEMETRIUS & AMAZAN,C	OMT/ADD	2020	01	4	7		06414000	2 165 VILLA PL
ZAFRA, FRANCES PABON& JOHAN FERNAND	ADDED	2021	03	144	32		03859000	2 414 CENTRAL AVE
1720 LAWRENCE LLC	ADDED	2021	06	324	12		00497000	2 1720 LAWRENCE ST
2105 EVANS ST CAPITAL LLC	ADDED	2021	04	239	63		02359000	2 2105 EVANS ST
2255 ELIZABETH AVE RAHWAY LLC	ADDED	2021	05	273	1		02219000	4A 2225 ELIZABETH AVE
23 BELMONT AVENUE LLC	ADDED	2021	03	158	6		04010000	4A 1571-3-5-7-9 IRVING ST
2319-2323 ST GEORGE AVE COND	ADDED	2021	05	255	39	C003	2	2323 ST GEORGES AVE
45 E EMERSON LLC	ADDED	2021	05	310	1		06517000	2 45 E EMERSON AVE
569 JACQUES AVENUE LLC	ADDED	2021	02	80	7		05519000	2 569 JAKES AVE
823 PROPERTIES LLC	ADDED	2021	05	284	3		06782000	2 978 THORN ST
909 WESTFIELD AVE RAHWAYLLC	ADDED	2021	04	201	18		02827000	2 WESTFIELD AVE

TAXING DISTRICT NO. 13 RAHWAY CITY

COUNTY NO. 20 UNION

PAGE	ASSESSMENTS				REGULAR	TAXES	
	LAND	IMPROVE	TOTAL	PRORATED		SPECIAL	TOTAL
OMITTED 2020 PAGE 0001	94,300	TOTALS 881,000	975,300	975,300	67,539.53	727.20	68,266.73
ADDED 2021 PAGE 0001	0	TOTALS 313,700	313,700	259,618	18,046.06	.00	18,046.06
ADDED 2021 PAGE 0002	0	TOTALS 1,421,900	1,421,900	1,329,358	92,403.69	938.09	93,341.78
ADDED 2021 PAGE 0003	0	TOTALS 443,300	443,300	355,341	24,699.75	11.29	24,711.04
ADDED 2021 PAGE 0004	131,000	TOTALS 916,300	1,047,300	983,283	68,348.00	.00	68,348.00
ADDED 2021 PAGE 0005	94,300	TOTALS 2,897,500	2,991,800	1,529,891	106,342.73	.00	106,342.73
ADDED 2021 PAGE 0006	0	TOTALS 340,800	340,800	210,050	14,600.57	.00	14,600.57
OMITTED/ADDED 2020 PAGE 0001	0	TOTALS 379,700	379,700	133,684	9,257.63	.00	9,257.63

OMITTED ASSESSMENT DISTRICT SUMMARY FOR TAX YEAR 2020

CLASS	COUNT	----- LAND	FULL ASSESSED IMPROVMNT	VALUATION EXEMPTNS	----- NET	PRORATED ASSESSMENT	GENERAL TAX RATE	TOTAL TAXES (GENERAL)	TOTAL TAXES (SPECIAL)	TOTAL AMOUNT OF TAXES
1	1	94,300	0		94,300	94,300		6,530.28	.00	6,530.28
2	2	0	153,800		153,800	153,800		10,650.65	.00	10,650.65
3A	0	0	0		0	0		.00	.00	.00
3B	0	0	0		0	0		.00	.00	.00
4A	1	0	727,200		727,200	727,200		50,358.60	727.20	51,085.80
4B	0	0	0		0	0		.00	.00	.00
4C	0	0	0		0	0		.00	.00	.00
6A	0	0	0		0	0		.00	.00	.00
6B	0	0	0		0	0		.00	.00	.00
6C	0	0	0		0	0		.00	.00	.00
TOTAL	4	94,300	881,000		975,300	975,300	6.925	67,539.53	727.20	68,266.73

13 RAHWAY CITY

20 UNION

ADDED ASSESSMENT DISTRICT SUMMARY FOR TAX YEAR 2021

CLASS	COUNT	----- LAND	FULL ASSESSED IMPROVMNT	VALUATION EXEMPTNS	----- NET	PRORATED ASSESSMENT	GENERAL TAX RATE	TOTAL TAXES (GENERAL)	TOTAL TAXES (SPECIAL)	TOTAL AMOUNT OF TAXES
1	1	94,300	0		94,300	94,300		6,554.79	.00	6,554.79
2	79	131,000	3,142,000		3,273,000	2,612,641		181,604.71	.00	181,604.71
3A	0	0	0		0	0		.00	.00	.00
3B	0	0	0		0	0		.00	.00	.00
4A	3	0	3,191,500		3,191,500	1,960,600		136,281.30	949.38	137,230.68
4B	0	0	0		0	0		.00	.00	.00
4C	0	0	0		0	0		.00	.00	.00
6A	0	0	0		0	0		.00	.00	.00
6B	0	0	0		0	0		.00	.00	.00
6C	0	0	0		0	0		.00	.00	.00
TOTAL	83	225,300	6,333,500		6,558,800	4,667,541	6.951	324,440.80	949.38	325,390.18

13 RAHWAY CITY

20 UNION

OMITTED / ADDED ASSESSMENT DISTRICT SUMMARY FOR TAX YEAR 2020

CLASS	COUNT	----- LAND	FULL ASSESSED IMPROVMNT	VALUATION EXEMPTNS	----- NET	PRORATED ASSESSMENT	GENERAL TAX RATE	TOTAL TAXES (GENERAL)	TOTAL TAXES (SPECIAL)	TOTAL AMOUNT OF TAXES
1	0	0	0		0	0		.00	.00	.00
2	12	0	379,700		379,700	133,684		9,257.63	.00	9,257.63
3A	0	0	0		0	0		.00	.00	.00
3B	0	0	0		0	0		.00	.00	.00
4A	0	0	0		0	0		.00	.00	.00
4B	0	0	0		0	0		.00	.00	.00
4C	0	0	0		0	0		.00	.00	.00
6A	0	0	0		0	0		.00	.00	.00
6B	0	0	0		0	0		.00	.00	.00
6C	0	0	0		0	0		.00	.00	.00
TOTAL	12	0	379,700		379,700	133,684	6.925	9,257.63	.00	9,257.63

	13 RAHWAY CITY		BREAKDOWN OF ADDED, OMITTED & ROLLBACK TAXES				20 UNION	
	ASSESSED VALUATIONS	TOTAL AMOUNT OF TAXES	TAXES DUE COUNTY	TAXES DUE CTY LIBRARY	TAXES DUE CTY HEALTH	TAXES DUE CTY OPEN SP	TOTAL TAXES DUE COUNTY	
2017 OMIT ASSMT	0	.00	.00	.00	.00	.00	.00	
2018 OMIT ASSMT	0	.00	.00	.00	.00	.00	.00	
2019 OMIT ASSMT	0	.00	.00	.00	.00	.00	.00	
2020 OMIT ASSMT	975,300	67,539.53	9,948.06	.00	.00	302.33	10,250.39	
2021 OMIT ASSMT	0	.00	.00	.00	.00	.00	.00	
2017 RLBK ASSMT	0	.00	.00	.00	.00	.00	.00	
2018 RLBK ASSMT	0	.00	.00	.00	.00	.00	.00	
2019 RLBK ASSMT	0	.00	.00	.00	.00	.00	.00	
2020 RLBK ASSMT	0	.00	.00	.00	.00	.00	.00	
2021 RLBK ASSMT	0	.00	.00	.00	.00	.00	.00	
2020 ADDED ASSMT	0	.00	.00	.00	.00	.00	.00	
2021 ADDED ASSMT	4,667,541	324,440.80	45,321.84	.00	.00	1,400.31	46,722.15	
2020 OM/AD ASSMT	133,684	9,257.63	1,363.58	.00	.00	41.44	1,405.02	
** TOTAL **	5,776,525	401,237.96	56,633.48	.00	.00	1,744.08	58,377.56	

I, -----, ASSESSOR OF RAHWAY CITY
DO SWEAR (OR AFFIRM) THAT THE FOREGOING LIST CONTAINS THE VALUATIONS MADE
BY ME, TO THE BEST OF MY ABILITY, OF ALL THE PROPERTY LIABLE TO TAXATION
IN THE TAXING DISTRICT IN WHICH I AM THE ASSESSOR AND THAT I HAVE VALUED
THE SAME, WITHOUT FAVOR OR PARTIALITY, AND HAVE MADE SUCH DEDUCTIONS ONLY
FOR DEBT AND EXEMPTIONS AS ARE PRESCRIBED BY LAW.

SWORN AND SUBSCRIBED BEFORE ME THIS ____ DAY OF _____, 2021

ASSESSOR

COUNTY TAX ADMINISTRATOR

THIS IS TO CERTIFY THAT THE ABOVE ADDED AND OMITTED
LISTS ARE A TRUE AND COMPLETE RECORD OF THE ADDED
AND OMITTED TAXES ASSESSED FOR THE YEAR 2021 IN THE
TAXING DISTRICT OF RAHWAY CITY
IN THE COUNTY OF UNION

COMMISSIONER

COMMISSIONER

COMMISSIONER

COMMISSIONER

COMMISSIONER

COMMISSIONER

COMMISSIONER

13 RAHWAY CITY		BREAKDOWN OF ADDED, OMITTED & ROLLBACK TAXES				20 UNION	
	ASSESSED VALUATIONS	TOTAL AMOUNT OF TAXES	TOTAL TAXES DUE COUNTY	TAXES DUE MUN OPEN SP	TAXES DUE MUN LIBRARY	BALANCE DUE DISTRICT	
2017 OMIT-ASSMT	0	.00	.00	.00	.00	.00	
2018 OMIT-ASSMT	0	.00	.00	.00	.00	.00	
2019 OMIT-ASSMT	0	.00	.00	.00	.00	.00	
2020 OMIT-ASSMT	975,300	67,539.53	10,250.39	.00	672.97	56,616.17	
2021 OMIT-ASSMT	0	.00	.00	.00	.00	.00	
2017 RLBK ASSMT	0	.00	.00	.00	.00	.00	
2018 RLBK ASSMT	0	.00	.00	.00	.00	.00	
2019 RLBK ASSMT	0	.00	.00	.00	.00	.00	
2020 RLBK ASSMT	0	.00	.00	.00	.00	.00	
2021 RLBK ASSMT	0	.00	.00	.00	.00	.00	
2020 ADDED ASSMT	0	.00	.00	.00	.00	.00	
2021 ADDED ASSMT	4,667,541	324,440.80	46,722.15	.00	3,173.92	274,544.73	
2020 OM/AD ASSMT	133,684	9,257.63	1,405.02	.00	92.23	7,760.38	
** TOTAL **	5,776,525	401,237.96	58,377.56	.00	3,939.12	338,921.28	

I, -----, ASSESSOR OF RAHWAY CITY DO SWEAR (OR AFFIRM) THAT THE FOREGOING LIST CONTAINS THE VALUATIONS MADE BY ME, TO THE BEST OF MY ABILITY, OF ALL THE PROPERTY LIABLE TO TAXATION IN THE TAXING DISTRICT IN WHICH I AM THE ASSESSOR AND THAT I HAVE VALUED THE SAME, WITHOUT FAVOR OR PARTIALITY, AND HAVE MADE SUCH DEDUCTIONS ONLY FOR DEBT AND EXEMPTIONS AS ARE PRESCRIBED BY LAW.

ASSESSOR

SWORN AND SUBSCRIBED BEFORE ME THIS ____ DAY OF _____, 2021

THIS IS TO CERTIFY THAT THE ABOVE ADDED AND OMITTED LISTS ARE A TRUE AND COMPLETE RECORD OF THE ADDED AND OMITTED TAXES ASSESSED FOR THE YEAR 2021 IN THE TAXING DISTRICT OF RAHWAY CITY IN THE COUNTY OF UNION

COMMISSIONER

COMMISSIONER

COMMISSIONER



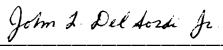

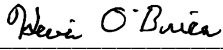

COMMISSIONER

COMMISSIONER

COMMISSIONER

TABLE OF AGGREGATES, ADDED ASSESSMENTS

		SUMMARY OF ADDED ASSESSMENTS AND APPORTIONMENT OF TAXES			
				2020	2021
I, (WE,) _____		ADDED ASSESSED VALUATION OF LAND			\$225,300
_____		ADDED ASSESSED VALUATION OF BUILDINGS			\$6,333,500
_____	ASSESSOR(S)	TOTAL VALUE OF ADDED ASSESSMENTS			\$6,558,800
OF _____	DO SWEAR (OR AFFIRM)	TOTAL VALUE OF PRORATED ASSESSMENTS			\$4,667,541
THAT THE FOREGOING LIST CONTAINS THE VALUATIONS MADE BY ME (US),		REAL PROP TAX RATE PER \$100 VALUATION		\$6.925	\$6.951
TO THE BEST OF MY (OUR) ABILITY, OF ALL THE PROPERTY LIABLE TO		TOTAL TAXES ON ADDED ASSESSMENTS		\$.00	\$324,440.80
TAXATION IN THE TAXING DISTRICT IN WHICH I AM (WE ARE) THE		VETERANS & SENIOR CITIZEN DEDUCTIONS		\$.00	\$.00
ASSESSOR(S) AND THAT I (WE) HAVE VALUED THE SAME, WITHOUT FAVOR		NET TAXES ON ADDED ASSESSMENTS		\$.00	\$324,440.80
OR PARTIALITY, AND HAVE MADE SUCH DEDUCTIONS ONLY FOR DEBT AND					
EXEMPTIONS AS ARE PRESCRIBED BY LAW.		AMOUNT DUE COUNTY, FEB. 15, 2022 AT:			
_____		COUNTY RATE:	2020 \$1.020 PER \$100	\$.00	\$.00
_____			2021 \$.971 PER \$100	\$.00	\$45,321.84
_____		CTY LIBRARY RATE:	2020 \$.000 PER \$100	\$.00	\$.00
_____			2021 \$.000 PER \$100	\$.00	\$.00
_____		CTY HEALTH RATE:	2020 \$.000 PER \$100	\$.00	\$.00
_____			2021 \$.000 PER \$100	\$.00	\$.00
_____		CTY OPEN SP RATE:	2020 \$.031 PER \$100	\$.00	\$.00
_____			2021 \$.030 PER \$100	\$.00	\$1,400.31
		MUN OPEN SP RATE:	2020 \$.000 PER \$100	\$.00	\$.00
			2021 \$.000 PER \$100	\$.00	\$.00
		MUN LIBRARY RATE:	2020 \$.069 PER \$100	\$.00	\$.00
			2021 \$.068 PER \$100	\$.00	\$3,173.92
	ASSESSOR(S)	TOTAL DUE COUNTY		\$.00	\$46,722.15
		TOTAL DUE MUNICIPALITY		\$.00	\$277,718.65

SWORN AND SUBSCRIBED BEFORE ME, THIS _____		THIS IS TO CERTIFY THAT THE FOREGOING ADDED ASSESSMENTS LIST			
DAY OF _____, 20____.		IS A TRUE AND COMPLETE RECORD OF THE ADDED TAXES ASSESSED FOR THE			
_____		YEAR 2021, IN THE TAXING DISTRICT OF RAHWAY CITY ,			
		COUNTY OF UNION ,			
		ATTEST:			
		 _____ COUNTY TAX ADMINISTRATOR		 _____ PRESIDENT	
				 _____	
				 _____	
				 _____	
				 _____	