

Block No. Lot No. Qualification Account No.	Land Dimensions Building Description Additional Lots Acreage	Prop. Class	Owner's Name Address City State Property Location	Billing Code Zip Code	Land Improvements Exemption Net Total	# M	Compl. Mo. Day	Prorated Assessment	Total Real Property Tax	Special Tax	Net Amount of Tax
109 6 004507-2	AC	2	PANDYA: DUSHYANT & DHARMISHTA 1588 SPRINGFIELD AVE CRANFORD, N J 1588 SPRINGFIELD AVE	00000 07016	0 7100 7100	12		7100	46590		46590
138 39 053700-3	AC	2	LE DORZE, JEAN-MARC & JEANNE 701 GALLOW'S HILL RD CRANFORD, NJ 701 GALLOW'S HILL RD	00000 07016	0 7100 7100	12		7100	46590		46590
148 4 074600-5	AC	2	WAELE, RICHARD A & KATIE L 22 HILLSIDE PL CRANFORD, NJ 22 HILLSIDE PL	00000 07016	0 7100 7100	12		7100	46590		46590
162 8 101400-2	ADDITION/RENO	2	BONET: PEDRO CABRERA & MAGDA MAYOL 12 WOODS HOLE RD CRANFORD, N J 12 WOODS HOLE RD	00000 07016	0 91700 91700	12		91700	601735		601735
304 7 333300-6	GARAGE	2	PARDON: JOSEPH & LESLIE 20 BLOOMINGDALE AVE CRANFORD, N J 20 BLOOMINGDALE AVE	00000 07016	0 10600 10600	12		10600	69557		69557
310 5 346900-6	ADDITION/RENO	2	WILLIAMSON: WAYNE & ROSE 7 CRANFORD AVE CRANFORD, N J 7 CRANFORD AVE	00000 07016	0 119200 119200	12		119200	782190		782190

ASSESSMENT REAL PROPERTY TAX LIST FOR YEAR 2021

COUNTY NO. 20 UNION

[illegible]

1786626

Block No. Lot No. Qualification Account No.	Land Dimensions Building Description Additional Lots Acreage	Prop. Class	Owner's Name Address City State Property Location	Billing Code Zip Code	Land Improvements Exemption Net Total	# M	Compl. Mo. Day	Prorated Assessment	Total Real Property Tax	Special Tax	Net Amount of Tax
113 4 009300-6	BATH RENO	2	ARDENTE, CORINNE E & BRIAN G 9 CHIPPEWA WAY CRANFORD, NJ 9 CHIPPEWA WAY	00000 07016	0 6200 6200	02	10 21	1033	6779		6779
120 20 022100-1	ADDITION/RENO	2	CASCIO, JON CARLO & KRISTEN 37 PRINCETON RD CRANFORD, NJ 37 PRINCETON RD	00000 07016	0 35900 35900	01	11 01	2992	19634		19634
124 10 027600-1	ADDITION	2	RITTER, JONATHAN & SARAH 10 PENN RD CRANFORD, NJ 10 PENN RD	00000 07016	0 38300 38300	02	10 01	6383	41885		41885
127 22 034100-8	BATH RENO	2	MARX: JEFFREY & TOBY 6 MAKATOM DR CRANFORD, N J 6 MAKATOM DR	00000 07016	0 6800 6800	01	11 23	567	3721		3721
143 7 059900-7	ADDITION/RENO	2	MEYERS, STEVEN & BRAND, JULIA 456 BROOKSIDE PL CRANFORD, NJ 456 BROOKSIDE PL	00000 07016	0 126100 126100	02	10 01	21017	137914		137914
146 22 071600-4	KITCH & BATH	2	WASSERMAN, MICHAEL ALEX 512 GALLOW HILL RD CRANFORD, NJ 512 GALLOW HILL RD	00000 07016	0 12300 12300	01	11 23	1025	6726		6726
149 2 076600-9	KITCHEN RENO	2	VENTURA, THOMAS J & GERMAIN, LESLIE 622 BROOKSIDE PL CRANFORD, NJ 622 BROOKSIDE PL	00000 07016	0 17600 17600	02	10 01	2933	19246		19246
149 23 078700-4	AC	2	DALTON, JOHN F IV 19 HILLSIDE PL CRANFORD, NJ 19 HILLSIDE PL	00000 07016	0 5300 5300	01	11 01	442	2900		2900
198 6 158500-7	BATH RENO	2	FOLVIK, CHRISTOPHER & ELIZABETH 100 PARK DR CRANFORD, NJ 100 PARK DR	00000 07016	0 7800 7800	02	10 14	1300	8531		8531
210 5 186500-2	INTERIOR RENOS	2	DA SILVA, G E FERREIRA & GAVANSKI, V 108 HERNING AVE CRANFORD, NJ 108 HERNING AVE	00000 07016	0 22800 22800	02	10 01	3800	24936		24936
224 4 211200-4	ADDITION/RENO	2	WHITE: GARRET H & DEBORAH A 217 CENTRAL AVE CRANFORD, N J 217 CENTRAL AVE	00000 07016	0 61600 61600	02	10 01	10267	67372		67372
241 11 244000-2	INT RENOS, AC	2	BONOMOLO, VINCENT & COSTANZA, TONI 110 COLUMBIA AVE CRANFORD, NJ 110 COLUMBIA AVE	00000 07016	0 17000 17000	02	10 01	2833	18590		18590
261 7 273100-5	AC	2	REDMOND, JOHN J & PROANO, BRYAN I 107 RIVERSIDE DR CRANFORD, NJ 107 RIVERSIDE DR	00000 07016	0 7000 7000	01	11 06	583	3826		3826
306 12 338200-0	AC	2	MUROFF, JULIE M 117 CRANFORD AVE CRANFORD, NJ 117 CRANFORD AVE	00000 07016	0 18900 18900	01	11 01	1575	10335		10335

Block No. Lot No. Qualification Account No.	Land Dimensions Building Description Additional Lots Acreage	Prop. Class	Owner's Name Address City State Property Location	Billing Code Zip Code	Land Improvements Exemption Net Total	# M	Compl. Mo. Day	Prorated Assessment	Total Real Property Tax	Special Tax	Net Amount of Tax
316 25.01 C0105 355900-2	KITCHEN RENO	2	BASILE, LISA & BARRY, RICHARD 321 NORTH AVE E UNIT 105 CRANFORD, NJ 321 NORTH AVE E UNIT 105	00000 07016	0 8500 8500	01	11 06	708	4646		4646
405 13 405900-8	2-FAM RENO & AC	2	SZUKIS: JOANNA 2 COUNTY RD - 519 NEWTON, N J 106 BURNSIDE AVE	00000 07860	0 9500 9500	02	10 01	1583	10388		10388
412 14 422500-9	KICTHEN & AC	2	SCHEETZ, KRISTINA & PICCIANO, JOHN 134 HILLCREST AVE CRANFORD, NJ 134 HILLCREST AVE	00000 07016	0 17300 17300	02	10 01	2883	18918		18918
416 10 432600-3	NEW DWELLING	2	SCHROTEL, CODY & BISHARA, DANA 3 MARSH ST CRANFORD, NJ 3 MARSH ST	00000 07016	0 213500 213500	02	10 01	35583	233496		233496
429 3 457100-9	AC	2	LO FORTE: GEORGE & SANDRA 221 RETFORD AVE CRANFORD, N J 221 RETFORD AVE	00000 07016	0 5300 5300	02	10 01	883	5794		5794
454 16 499500-9	INTERIOR RENOS	2	ROSENBERG, MICHAEL & VERONICA 15 GEORGIA ST CRANFORD, NJ 15 GEORGIA ST	00000 07016	0 46300 46300	02	10 01	7717	50639		50639
456 1 501700-9	KITCH & BATHS	2	FRYE, STEPHEN C & AMANDA B 53 MORSE ST CRANFORD, NJ 53 MORSE ST	00000 07016	0 33700 33700	02	10 01	5617	36859		36859
459 4 507500-9	INT & EXT RENOS	2	KONOPKA, BARTOSZ & CHRISTINA 3 SHETLAND DR CRANFORD, NJ 3 SHETLAND DR	00000 07016	0 40000 40000	02	10 01	6667	43749		43749
465 26 524100-0	INTERIOR RENOS	2	BRYAN, KEVIN II & PETRINA 233 DENMAN RD CRANFORD, NJ 233 DENMAN RD	00000 07016	0 33400 33400	01	11 01	2783	18262		18262
469 13 528700-4	KITCHEN & BATH	2	MAHONEY, JOHN B & STEPHANIE 7 LENHOME DR CRANFORD, NJ 7 LENHOME DR	00000 07016	0 15200 15200	02	10 01	2533	16622		16622
521 25 623000-3	INTERIOR RENOS	2	SMOLINSKI, JENNA E 34 MANSION TERR CRANFORD, NJ 34 MANSION TERR	00000 07016	0 44200 44200	02	10 01	7367	48342		48342
526 6 630800-3	ADDITION/RENO	2	DAS, MUNISH R & DEEPA A 171 LEHIGH AVE N CRANFORD, NJ 171 LEHIGH AVE N	00000 07016	0 149100 149100	02	10 01	24850	163066		163066
527 5 632800-7	ADDITION/RENO	2	SANTOS, MARIA & ZOUGHY, EVAN M 91 WINANS AVE CRANFORD, NJ 91 WINANS AVE	00000 07016	0 80200 80200	02	10 01	13367	87714		87714
587 20 710700-7	AC	2	COUGHLIN, CRAIG JOHN JR & CATHERINE 29 ALGONQUIN DR CRANFORD, NJ 29 ALGONQUIN DR	00000 07016	0 5300 5300	02	10 21	883	5794		5794

ASSESSMENT REAL PROPERTY TAX LIST FOR YEAR 2020

COUNTY NO. 20 UNION

PAGE NO. 3

[illegible]

212200

24349

159778

00

159778

Block No. Lot No. Qualification Account No.	Land Dimensions Building Description Additional Lots Acreage	Prop. Class	Owner's Name Address City State Property Location	Billing Code Zip Code	Land Improvements Exemption Net Total	# M	Compl. Mo. Day	Prorated Assessment	Total Real Property Tax	Special Tax	Net Amount of Tax
106 12 002000-4	AC	2	KIRBY, GRAHAM & AGNIESZKA 101 COUNTY PK DR CRANFORD, NJ 101 COUNTY PARK DR	00000 07016	0 5300 5300	12	12 01	5300	34890		34890
107 7 002700-1	AC	2	NAZZARO: CARL & ISABELLA 114 KENILWORTH BLVD CRANFORD, N J 114 KENILWORTH BLVD	00000 07016	0 7100 7100	12	12 01	7100	46739		46739
109 4 004505-8	KITCHEN RENO	2	PEREZ: SOFIA 1592 SPRINGFIELD AVE CRANFORD, N J 1592 SPRINGFIELD AVE	00000 07016	0 8500 8500	12	12 01	8500	55956		55956
109 6 004507-2	AC	2	PANDYA: DUSHYANT & DHARMISHTA 1588 SPRINGFIELD AVE CRANFORD, N J 1588 SPRINGFIELD AVE	00000 07016	0 7100 7100	12	12 01	7100	46739		46739
109 39 006900-1	AC & BATH	2	WRIGHT, JOCELYN C 14 NOMAHEGAN CT CRANFORD, NJ 14 NOMAHEGAN CT	00000 07016	0 9300 9300	06	06 30	4650	30611		30611
113 4 009300-6	BATH RENO	2	ARDENTE, CORINNE E & BRIAN G 9 CHIPPEWA WAY CRANFORD, NJ 9 CHIPPEWA WAY	00000 07016	0 6200 6200	12	12 01	6200	40815		40815
114 3 009800-1	BATH & INT RENO	2	VICIEDO, ALBERTO & NICOLE BUGGE 12 CHIPPEWA WAY CRANFORD, NJ 12 CHIPPEWA WAY	00000 07016	0 20800 20800	08	04 09	13867	91286		91286
115 1 010700-0	AC	2	MORAN: TIMOTHY S 15 SENECA RD CRANFORD, N J 15 SENECA RD	07016	0 5300 5300	12	12 01	5300	34890		34890
116 11 013000-4	AC	2	MARTIN, ARIEL E & CHELSEA L 218 PAWNEE RD CRANFORD, NJ 218 PAWNEE RD	00000 07016	0 5300 5300	08	04 20	3533	23258		23258
117 16 014800-9	INT & EXT RENOS	2	BALASSONE, CHRISTOPHER & SOLOMON S 107 PAWNEE RD CRANFORD, NJ 107 PAWNEE RD	00000 07016	0 36400 36400	12	12 01	36400	239621		239621
118 16 017900-1	'08 DECK PERMIT	2	BRODERICK: CARMEL / MCAVEY: MARK 12 PRINCETON RD CRANFORD, N J 12 PRINCETON RD	00000 07016	0 1800 1800	12	12 01	1800	11849		11849
118 18 018100-0	DECK	2	CABRERA, JOHNNY E V & SANCHEZ, ELVIN 16 PRINCETON RD CRANFORD, NJ 16 PRINCETON RD	00000 07016	0 2500 2500	12	12 01	2500	16458		16458
120 8 020900-5	AC & PATIO	2	FONSECA, RICARDO & FERNANDES, EMMA 40 RUTGERS RD CRANFORD, NJ 40 RUTGERS RD	00000 07016	0 7100 7100	12	12 01	7100	46739		46739
120 20 022100-1	ADDITION/RENO	2	CASCIO, JON CARLO & KRISTEN 37 PRINCETON RD CRANFORD, NJ 37 PRINCETON RD	00000 07016	0 35900 35900	12	12 01	35900	236330		236330

Block No. Lot No. Qualification Account No.	Land Dimensions Building Description Additional Lots Acreage	Prop. Class	Owner's Name Address City State Property Location	Billing Code Zip Code	Land Improvements Exemption Net Total	# M	Compl. Mo. Day	Prorated Assessment	Total Real Property Tax	Special Tax	Net Amount of Tax
123 2 026200-0	KITCHEN RENO	2	MC SWEENEY, CHRISTOPHER C & TRACY 32 HARVARD RD CRANFORD, NJ 32 HARVARD RD	00000 07016	0 11000 11000	12	12 01	11000	72413		72413
124 10 027600-1	ADDITION	2	RITTER, JONATHAN & SARAH 10 PENN RD CRANFORD, NJ 10 PENN RD	00000 07016	0 38300 38300	12	12 01	38300	252129		252129
126 5 030700-6	BASEMENT/RENOS	2	BUCKMAN: KEVIN C & MARLENE 24 COLBY LN CRANFORD, N J 24 COLBY LN	00000 07016	0 9700 9700	12	12 01	9700	63855		63855
126 6 030800-7	ADDITION/RENO	2	MARKOVITCH: HOWARD J & COLLEEN 14 CORNELL RD CRANFORD, N J 14 CORNELL RD	00000 07016	0 30500 30500	12	12 01	30500	200782		200782
127 5 032400-7	ADDITION/RENO	2	GIRGIS, DANNY & WALZER, AMY 15 BROWN TERR CRANFORD, NJ 15 BROWN TERR	00000 07016	0 75000 75000	12	12 01	75000	493725		493725
127 14 033300-3	AC	2	O'NEILL: THOMAS 204 BEECH ST CRANFORD, N J 204 BEECH ST	00000 07016	0 7100 7100	12	12 01	7100	46739		46739
127 22 034100-8	BATH RENO	2	MARX: JEFFREY & TOBY 6 MAKATOM DR CRANFORD, N J 6 MAKATOM DR	00000 07016	0 6800 6800	12	12 01	6800	44764		44764
127 25 034400-1	AC	2	BRADY: MAUREEN C 12 MAKATOM DR CRANFORD, N J 12 MAKATOM DR	00000 07016	0 5300 5300	12	12 01	5300	34890		34890
128 15 036500-6	INTERIOR RENOS	2	METALLO, JEFFREY R & FRANCESCA M 610 ORCHARD ST CRANFORD, NJ 610 ORCHARD ST	00000 07204	0 26500 26500	08	04 26	17667	116302		116302
128 17 036700-8	KITCHEN & BATH	2	DI RUSSO, THOMAS & LAURIE 614 ORCHARD ST CRANFORD, NJ 614 ORCHARD ST	00000 07016	0 16000 16000	08	04 07	10667	70221		70221
129 9 037700-5	ADDITION/RENO	2	RADIGAN, JOSEPH & BARBARA E 17 CORNELL RD CRANFORD, NJ 17 CORNELL RD	00000 07016	0 21100 21100	12	12 01	21100	138901		138901
129 26 039400-6	BATH RENO	2	BRIGHTMAN: RICHARD J & TRACY A 26 DARTMOUTH RD CRANFORD, N J 26 DARTMOUTH RD	00000 07016	0 7000 7000	11	01 08	6417	42243		42243
130 18 041400-3	INTERIOR RENOS	2	BILON, DAVID & ALISON 28 CORNELL RD CRANFORD, NJ 28 CORNELL RD	00000 07016	0 21000 21000	12	12 01	21000	138243		138243
130 31 042700-3	AC	2	CLEAVELAND, ANTONIA L 25 DARTMOUTH RD CRANFORD, NJ 25 DARTMOUTH RD	00000 07016	0 3500 3500	12	12 01	3500	23041		23041

Block No. Lot No. Qualification Account No.	Land Dimensions Building Description Additional Lots Acreage	Prop. Class	Owner's Name Address City State Property Location	Billing Code Zip Code	Land Improvements Exemption Net Total	# M	Compl. Mo. Day	Prorated Assessment	Total Real Property Tax	Special Tax	Net Amount of Tax
138 37 053500-1	AC	2	HARLEY, MARK C & MELISSA C 4 HEATHERMEADE PL CRANFORD, NJ 4 HEATHERMEADE PL	00000 07016	0 5300 5300	12	12 01	5300	34890		34890
140 14 057600-0	INT & EXT RENOS	2	HOMES BY DAVID S L L C 306 EDGAR AVE CRANFORD, NJ 10 CEDAR ST	00000 07016	0 105700 105700	05	07 01	44042	289928		289928
143 7 059900-7	ADDITION/RENO	2	MEYERS, STEVEN & BRAND, JULIA 456 BROOKSIDE PL CRANFORD, NJ 456 BROOKSIDE PL	00000 07016	0 126100 126100	12	12 01	126100	830116		830116
144 18 064500-1	AC	2	CASALE: PAUL & ANDREA 609 BROOKSIDE PL CRANFORD, N J 609 BROOKSIDE PL	00000 07016	0 7100 7100	12	12 01	7100	46739		46739
145 3 067500-2	ADDITION/RENO	2	MARCHESE: JOSEPH & MEGAN 113 MAKATOM DR CRANFORD, N J 113 MAKATOM DR	00000 07016	0 18400 18400	12	12 01	18400	121127		121127
146 6 070000-1	AC	2	COON: GENEVIEVE 7 WAVERLY PL CRANFORD, N J 7 WAVERLY PL	00000 07016	0 5300 5300	12	12 01	5300	34890		34890
146 16 071000-8	ADDITION/RENO	2	MAURO, BRIAN J 42 PARK AVE CRANFORD, NJ 42 PARK AVE	00000 07016	0 125200 125200	12	12 01	125200	824192		824192
146 17 071100-9	INTERIOR RENOS	2	LAMASTRA: PAUL / GARRASTAZU: JOANNE 502 GALLOWES HILL RD CRANFORD, N J 502 GALLOWES HILL RD	00000 07016	0 23600 23600	03	09 01	5900	38840		38840
146 22 071600-4	KITCH & BATH	2	WASSERMAN, MICHAEL ALEX 512 GALLOWES HILL RD CRANFORD, NJ 512 GALLOWES HILL RD	00000 07016	0 12300 12300	12	12 01	12300	80971		80971
147 5 072300-8	AC	2	FARINOLA, CHRISTOPHER R & JULIANNA 5 ARNET PL CRANFORD, NJ 5 ARNET PL	00000 07016	0 5300 5300	12	12 01	5300	34890		34890
147 15 073300-5	ADDITION/RENO	2	SLUGOCKI: ANDRZEJ & MALGORZATA 30 PARK AVE CRANFORD, N J 30 PARK AVE	00000 07016	0 75100 75100	12	12 01	75100	494383		494383
147 19 073700-9	KITCHEN RENO	2	MARTI: JOHN / ZADES: HELEN 16 WAVERLY PL CRANFORD, N J 16 WAVERLY PL	00000 07016	0 7800 7800	11	01 22	7150	47068		47068
148 2 074400-3	AC	2	FRANTZ: HELEN 612 BROOKSIDE PL CRANFORD, N J 612 BROOKSIDE PL	07016	0 7100 7100	12	12 01	7100	46739		46739
148 4 074600-5	AC	2	WAEDELDE, RICHARD A & KATIE L 22 HILLSIDE PL CRANFORD, NJ 22 HILLSIDE PL	00000 07016	0 7100 7100	12	12 01	7100	46739		46739

Block No. Lot No. Qualification Account No.	Land Dimensions Building Description Additional Lots Acreage	Prop. Class	Owner's Name Address City State Property Location	Billing Code Zip Code	Land Improvements Exemption Net Total	# M	Compl. Mo. Day	Prorated Assessment	Total Real Property Tax	Special Tax	Net Amount of Tax
148 7 074900-8	AC	2	DEETS, MICHAEL H & DEBRA 16 HILLSIDE PL CRANFORD, NJ 16 HILLSIDE PL	00000 07016	0 7100 7100	12	12 01	7100	46739		46739
148 11 075300-9	ADDITION/RENO	2	RICCIARDI: STEPHEN V & ROSANA L 6 HILLSIDE PL CRANFORD, N J 6 HILLSIDE PL	00000 07016	0 13400 13400	08	04 01	8933	58806		58806
149 2 076600-9	KITCHEN RENO	2	VENTURA, THOMAS J & GERMAIN, LESLIE 622 BROOKSIDE PL CRANFORD, NJ 622 BROOKSIDE PL	00000 07016	0 17600 17600	12	12 01	17600	115861		115861
149 6 077000-0	AC	2	DALY, DANIEL & RACHEL 513 ORCHARD ST CRANFORD, NJ 513 ORCHARD ST	00000 07016	0 7100 7100	12	12 01	7100	46739		46739
149 8 077200-2	DECK	2	O'BRIEN, JOSEPH D & MOELLER, ERIN N 509 ORCHARD ST CRANFORD, NJ 509 ORCHARD ST	00000 07016	0 2700 2700	05	07 06	1125	7406		7406
149 20 078400-1	AC	2	GIALANELLA, DAVID L & CHRISTINE M 13 HILLSIDE PL CRANFORD, NJ 13 HILLSIDE PL	00000 07016	0 7100 7100	12	12 01	7100	46739		46739
149 23 078700-4	KITCHEN & BATH	2	DALTON, JOHN F IV 19 HILLSIDE PL CRANFORD, NJ 19 HILLSIDE PL	00000 07016	0 20000 20000	12	12 01	20000	131660		131660
149 23 078700-4	AC	2	DALTON, JOHN F IV 19 HILLSIDE PL CRANFORD, NJ 19 HILLSIDE PL	00000 07016	0 5300 5300	12	12 02	5300	34890		34890
155 9 089500-2	GARAGE	2	COHANE: CATHLEEN DLINN 6 BEECH ST CRANFORD, N J 6 BEECH ST	00000 07016	0 7100 7100	12	12 01	7100	46739		46739
158 7 092000-1	AC	2	MOFFITT, MICHAEL J 67 SPRUCE ST CRANFORD, NJ 67 SPRUCE ST	00000 07016	0 7100 7100	12	12 01	7100	46739		46739
158 8 092100-2	AC	2	MEOLA: RICHARD & DENISE 65 SPRUCE ST CRANFORD, N J 65 SPRUCE ST	07016	0 5300 5300	08	04 29	3533	23258		23258
158 12 092500-6	AC	2	FOX: NIKKI L & SHANNA 55 SPRUCE ST CRANFORD, N J 55 SPRUCE ST	00000 07016	0 5300 5300	12	12 01	5300	34890		34890
158 13 092600-7	AC	2	DREISSIG, RYAN & LISA 53 SPRUCE ST CRANFORD, NJ 53 SPRUCE ST	00000 07016	0 5300 5300	12	12 01	5300	34890		34890
159 2 094600-1	ADDITION/RENO	2	FIGORE, MICHAEL & ALBRITTAIN, M 45 SPRUCE ST CRANFORD, NJ 45 SPRUCE ST	00000 07016	0 107000 107000	12	12 01	107000	704381		704381

Block No. Lot No. Qualification Account No.	Land Dimensions Building Description Additional Lots Acreage	Prop. Class	Owner's Name Address City State Property Location	Billing Code Zip Code	Land Improvements Exemption Net Total	# M	Compl. Mo. Day	Prorated Assessment	Total Real Property Tax	Special Tax	Net Amount of Tax
159 10 095400-6	NEW DWELLING	2	PRIME NEW JERSEY NO 2 LLC 3N005 WOODVIEW DR WEST CHICAGO, IL 34 BEECH ST	00000 60185	0 241200 241200	03	09 01	60300	396955		396955
159 16 096000-9	ADDITION	2	KLEIBER: JOSEPH & DEBORAH 46 BEECH ST CRANFORD, N J 46 BEECH ST	00000 07016	0 17500 17500	12	12 01	17500	115203		115203
161 4 099500-5	AC	2	PELLS: ROBERT & SANDRA 41 BEECH ST CRANFORD, N J 41 BEECH ST	00000 07016	0 5300 5300	12	12 01	5300	34890		34890
162 5 101100-9	KITCHEN & BATHS	2	WALLER, RICHARD C & SUZANNE P 6 WOODS HOLE RD CRANFORD, NJ 6 WOODS HOLE RD	00000 07016	0 12600 12600	08	04 07	8400	55297		55297
162 18 102400-9	ADDITION/RENO	2	LAHR, RONALD W & KEIKA I 9 WOODS HOLE RD CRANFORD, NJ 9 WOODS HOLE RD	00000 07016	0 35100 35100	05	07 01	14625	96276		96276
162 39 104500-4	AC	2	DAVIS, KEVIN M & EKTA A 1 RAMSGATE RD CRANFORD, NJ 1 RAMSGATE RD	00000 07016	0 3500 3500	12	12 01	3500	23041		23041
162 46 105200-8	AC	2	MC MAHON, WALTER 18 TULIP ST CRANFORD, NJ 18 TULIP ST	00000 07016	0 5300 5300	07	05 19	3092	20355		20355
162 46 105200-8	KITCHEN & BATH	2	MC MAHON, WALTER 18 TULIP ST CRANFORD, NJ 18 TULIP ST	00000 07016	0 12000 12000	12	12 01	12000	78996		78996
162 70 107600-6	INTERIOR RENOS	2	HANESTAD, BLAKE ALLEN & BRAY, K M 17 WEST END PL CRANFORD, NJ 17 WEST END PL	00000 07016	0 25400 25400	12	12 01	25400	167208		167208
162 73 107900-9	SHED	2	MOVCHAN: MYKOLA 11 WEST END PL CRANFORD, N J 11 WEST END PL	00000 07016	0 3500 3500	12	12 01	3500	23041		23041
165 11 112100-9	DETACHED GARAGE	2	GARRETSON: SUSAN J 12 BERKEKEY PL CRANFORD, N J 12 BERKELEY PL	00000 07016	0 5200 5200	12	12 01	5200	34232		34232
169 7 116100-7	ADDITION/RENOS	2	ZIMMERMAN, JUDE A 17 CENTRAL AVE CRANFORD, NJ 17 CENTRAL AVE	00000 07016	0 11600 11600	12	12 01	11600	76363		76363
169 12 116600-2	AC	2	RUSSO: RICHARD PAUL 405 SPRINGFIELD AVE CRANFORD, N J 405 SPRINGFIELD AVE	00000 07016	0 5300 5300	12	12 01	5300	34890		34890
171 3 118700-7	PORCH RENO, SF+	2	FRANTZEN, NICOLAS A & CASSO, LISA A 21 NORMAN PL CRANFORD, NJ 21 NORMAN PL	00000 07016	0 24500 24500	12	12 01	24500	161284		161284

Block No. Lot No. Qualification Account No.	Land Dimensions Building Description Additional Lots Acreage	Prop. Class	Owner's Name Address City State Property Location	Billing Code Zip Code	Land Improvements Exemption Net Total	# M	Compl. Mo. Day	Prorated Assessment	Total Real Property Tax	Special Tax	Net Amount of Tax
173 2 120700-4	AC	2	NECECKAS, DEREK THOMAS & FERLICCHI 3 TULIP ST CRANFORD, NJ 3 TULIP ST	00000 07016	0 5300 5300	06	06 23	2650	17445		17445
173 11 121600-0	ADDITION/RENO	2	GAETANO, DAVID J & JAMIE R 409 ORCHARD ST CRANFORD, NJ 409 ORCHARD ST	00000 07016	0 44200 44200	12	12 01	44200	290969		290969
174 7 124000-5	SUNROOM	2	GOFF: ANTHONY & JENNIFER 105 SPRING GARDEN ST CRANFORD, N J 105 SPRING GARDEN ST	00000 07016	0 4200 4200	12	12 01	4200	27649		27649
174 34.02 126800-7	POOL	2	TOTO: MARTIN & TRACEY 30 GREAVES PL CRANFORD, N J 30 GREAVES PL	00000 07016	0 7800 7800	04	08 01	2600	17116		17116
174 34.02 126800-7	ADDITION/RENO	2	TOTO: MARTIN & TRACEY 30 GREAVES PL CRANFORD, N J 30 GREAVES PL	00000 07016	0 30900 30900	12	12 01	30900	203415		203415
175 1 127200-8	ADDITION/RENO	2	SHAH, KIRAN & MRUGA 35 GREAVES PL CRANFORD, NJ 35 GREAVES PL	00000 07016	0 149300 149300	06	06 01	74650	491421		491421
175 4 127500-1	AC	2	TIGHE: ROBERT JR & SUZANNE 23 GREAVES PL CRANFORD, N J 23 GREAVES PL	00000 07016	0 5300 5300	12	12 01	5300	34890		34890
175 27 129800-8	AC	2	NEVILLE, JAMIE 621 VERMONT ST WESTFIELD, NJ 8 WEST END PL	00000 07090	0 3500 3500	12	12 01	3500	23041		23041
176 9 131100-8	APARTMENT RENOS	4C	HOLLY HOLDINGS LLC 10 AUER COURT EAST BRUNSWICK, NJ 20 HOLLY ST W	00000 08816	0 672800 672800	12	12 01	672800	4429042		4429042
177 10 135200-7	AC	2	IAIONE, FRANCES & SENEY, JOSEPHINE 231 NORTH AVE W CRANFORD, NJ 231 NORTH AVE W	00000 07016	0 7100 7100	08	04 14	4733	31157		31157
179 7 138900-5	AC	2	EFRUS: JED F 114 ORCHARD ST CRANFORD, N J 114 ORCHARD ST	00000 07016	0 5300 5300	12	12 01	5300	34890		34890
185 7 146100-6	BATH	2	JOHN VAN DAM TRUST 115 HOLLY ST CRANFORD, NJ 115 HOLLY ST	00000 07016	0 8800 8800	12	12 01	8800	57930		57930
186 6 146700-2	BATH RENO	2	RANDAZZO: JEFFREY D & REBECCA J 217 HOLLY ST CRANFORD, N J 217 HOLLY ST	00000 07016	0 5800 5800	12	12 01	5800	38181		38181
197 5 157100-6	POOL	2	TAVARES: ROSA M 12 PARK DR CRANFORD, N J 12 PARK DR	00000 07016	0 8900 8900	12	12 01	8900	58589		58589

Block No. Lot No. Qualification Account No.	Land Dimensions Building Description Additional Lots Acreage	Prop. Class	Owner's Name Address City State Property Location	Billing Code Zip Code	Land Improvements Exemption Net Total	# M	Compl. Mo. Day	Prorated Assessment	Total Real Property Tax	Special Tax	Net Amount of Tax
197 7 157300-8	BATH RENO	2	NIEMSYK: KEVIN M & RACHEL A 820 SPRINGFIELD AVE CRANFORD, N J 820 SPRINGFIELD AVE	00000 07016	0 6900 6900	10	02 26	5750	37852		37852
197 13 157900-4	ADDITION/RENO	2	RESENDE, DAIANE A 832 SPRINGFIELD AVE CRANFORD, NJ 832 SPRINGFIELD AVE	00000 07016	0 106000 106000	06	06 01	53000	348899		348899
198 6 158500-7	BATH RENO	2	FOLVIK, CHRISTOPHER & ELIZABETH 100 PARK DR CRANFORD, NJ 100 PARK DR	00000 07016	0 7800 7800	12	12 01	7800	51347		51347
198 20 159900-8	KITCH, BATH, AC	2	COOPER: PETER J & DEBORAH L 5 DOERING WAY CRANFORD, N J 5 DOERING WAY	00000 07016	0 20700 20700	12	12 01	20700	136268		136268
200 15 166400-5	KITCHEN RENO	2	BETANCOURTH, MARIA & MELARA, DERMEL 1 BALMIERE PKWY CRANFORD, NJ 1 BALMIERE PKWY	00000 07016	0 8500 8500	12	12 01	8500	55956		55956
200 17 166600-7	AC	2	MORTIMER, JAMES R & ERIN C MULDOON 626 SPRINGFIELD AVE CRANFORD, NJ 626 SPRINGFIELD AVE	00000 07016	0 5300 5300	11	01 29	4858	31980		31980
200 21 167000-8	BATH RENO	2	ANTON, JOHN & DENISE 610 SPRINGFIELD AVE CRANFORD, NJ 610 SPRINGFIELD AVE	00000 07016	0 4900 4900	10	02 08	4083	26878		26878
202 6 171400-3	INTERIOR RENOS	2	MEEHAN, BRADLEY & MEEHAN, VANESSA 43 BROOKDALE PL CRANFORD, NJ 43 BROOKDALE PL	00000 07016	0 124800 124800	12	12 01	124800	821558		821558
204 1 176200-6	AC	2	FIUME: ANTHONY JR & ELIZABETH 302 EDGAR AVE CRANFORD, N J 302 EDGAR AVE	00000 07016	0 3500 3500	07	05 26	2042	13442		13442
205 1 177200-3	KITCHEN RENO	2	BERNIER, JEREMY & JENNIFER 101 EDGEWOOD RD CRANFORD, NJ 101 EDGEWOOD RD	00000 07016	0 6600 6600	12	12 01	6600	43448		43448
205 20 179100-6	ADDITION/RENO	2	HEISS, DAVID & AMY 119 HERNING AVE CRANFORD, NJ 119 HERNING AVE	00000 07016	0 37900 37900	12	12 01	37900	249496		249496
206 13 181000-2	GARAGE	2	MC SHERRY: JAMES A & LISA J 111 HERNING AVE CRANFORD, N J 111 HERNING AVE	00000 07016	0 3500 3500	12	12 01	3500	23041		23041
206 19 181600-8	AC	2	BELLO, STEVEN & MARITATO, KATHLEEN 111 GLENWOOD RD CRANFORD, NJ 111 GLENWOOD RD	00000 07016	0 5300 5300	12	12 01	5300	34890		34890
210 5 186500-2	INTERIOR RENOS	2	DA SILVA, G E FERREIRA & GAVANSKI, V 108 HERNING AVE CRANFORD, NJ 108 HERNING AVE	00000 07016	0 22800 22800	12	12 01	22800	150092		150092

Block No. Lot No. Qualification Account No.	Land Dimensions Building Description Additional Lots Acreage	Prop. Class	Owner's Name Address City State Property Location	Billing Code Zip Code	Land Improvements Exemption Net Total	# M	Compl. Mo. Day	Prorated Assessment	Total Real Property Tax	Special Tax	Net Amount of Tax
212 32 190400-2	BATH RENO	2	VASKEVICH, YURIY & ANNA 19 DUNHAM AVE CRANFORD, NJ 19 DUNHAM AVE	00000 07016	0 10400 10400	12	12 01	10400	68463		68463
213 9 195400-7	INTERIOR RENOS	2	VARGAS, TIMOTHY & JENNA 16 HERNING AVE CRANFORD, NJ 16 HERNING AVE	00000 07016	0 48700 48700	12	12 01	48700	320592		320592
213 16 196100-1	BASEMENT RENO	2	KATZ, MICHAEL & ELIZABETH F 30 HERNING AVE CRANFORD, NJ 30 HERNING AVE	00000 07016	0 5500 5500	11	01 07	5042	33191		33191
217 11 201000-9	BATH RENO	2	PANTELIC, PETER M 9 NORMANDIE PL CRANFORD, NJ 9 NORMANDIE PL	00000 07016	0 5900 5900	12	12 01	5900	38840		38840
218 15 202900-5	ADDITION/RENO	2	MORGAN, KATELIN 5 FRANKLIN AVE CRANFORD, NJ 5 FRANKLIN AVE	00000 07016	0 62800 62800	12	12 01	62800	413412		413412
219 7 203900-2	ADDITION/RENO	2	GRIFFITH, CHESTER & PIGNA, ANGELINA 187 NORTH AVE CRANFORD, NJ 7 CLINTON PL	00000 07016	0 26100 26100	12	12 01	26100	171816		171816
220 1 206200-6	AC	2	GORDON, GEOFFREY & JESSICA 31 ELMORA AVE CRANFORD, NJ 31 ELMORA AVE	00000 07016	0 5300 5300	12	12 01	5300	34890		34890
220 17 207800-9	ADDITION/RENO	2	BOBER: ALEXANDER JR & JUDITH A 7 LA SALLE AVE CRANFORD, N J 7 LA SALLE AVE	00000 07016	0 23100 23100	12	12 01	23100	152067		152067
220 20 208100-9	KITCHEN & BATH	2	GRANGER, CHRISTOPHER & HESSEMER, BRIT 13 LA SALLE AVE CRANFORD, NJ 13 LA SALLE AVE	00000 07016	0 14400 14400	10	02 09	12000	78996		78996
223 7 210500-0	POOL & PATIO 223/8	2	SHANKS, CHRISTOPHER & SARAH 420 RIVERSIDE DR CRANFORD, NJ 420 RIVERSIDE DR	00000 07016	0 27500 27500	12	12 01	27500	181033		181033
224 4 211200-4	ADDITION/RENO	2	WHITE: GARRET H & DEBORAH A 217 CENTRAL AVE CRANFORD, N J 217 CENTRAL AVE	00000 07016	0 61600 61600	12	12 01	61600	405513		405513
229 5 217100-5	REAR PORCH	2	SZCZEPANKIEWICZ, STEPHEN M & ELISA L 505 CENTRAL AVE CRANFORD, NJ 505 CENTRAL AVE	00000 07016	0 5300 5300	12	12 01	5300	34890		34890
229 6 217200-6	ADDITION/RENO	2	TOWNSEND, JEFFREY S & HOPE L 503 CENTRAL AVE CRANFORD, NJ 503 CENTRAL AVE	00000 07016	0 27900 27900	12	12 01	27900	183666		183666
233 7 221500-0	BATH RENO	2	KELLETT, CHARLES F & MARY F HURLEY 20 CRAIG PL CRANFORD, NJ 20 CRAIG PL	00000 07016	0 6200 6200	12	12 01	6200	40815		40815

Block No. Lot No. Qualification Account No.	Land Dimensions Building Description Additional Lots Acreage	Prop. Class	Owner's Name Address City State Property Location	Billing Code Zip Code	Land Improvements Exemption Net Total	# M	Compl. Mo. Day	Prorated Assessment	Total Real Property Tax	Special Tax	Net Amount of Tax
237 4 233800-0	ADDITION/RENO	2	GOETZ, ADAM WILLIAM & RUSSO, DANA M 14 LOCUST DR CRANFORD, NJ 14 LOCUST DR	00000 07016	0 48600 48600	12	12 01	48600	319934		319934
237 10 234400-3	BATH RENO & AC	2	MASLANKA, PAWEŁ & DAGMARA 6 PACIFIC AVE CRANFORD, NJ 6 PACIFIC AVE	00000 07016	0 10000 10000	08	04 30	6667	43889		43889
238 4 235700-3	BATH RENO	2	BALDONI, JOSEPH & KATHLEEN 110 RIDGE ST CRANFORD, NJ 110 RIDGE ST	00000 07016	0 5400 5400	10	02 23	4500	29624		29624
238 12 236500-8	BATH RENO	2	OSIT, JOSHUA SHAWN & DUFFY, ELIZABETH M 105 OAK LN CRANFORD, NJ 105 OAK LN	00000 07016	0 12600 12600	12	12 01	12600	82946		82946
238 13 236600-9	BASEMENT/SIDING	2	WINN, CHRISTOPHER & RABIECKI, KATHERINE 107 OAK LN CRANFORD, NJ 107 OAK LN	00000 07016	0 16100 16100	12	12 01	16100	105986		105986
239 4 238200-9	BASEMENT RENO	2	CARLSON, RYAN S & NAOIMI L 124 OAK LN CRANFORD, NJ 124 OAK LN	00000 07016	0 4000 4000	12	12 01	4000	26332		26332
241 10 243900-4	INT & EXT RENOS	2	WEST, BRIAN 112 COLUMBIA AVE CRANFORD, NJ 112 COLUMBIA AVE	00000 07016	0 34300 34300	12	12 01	34300	225797		225797
241 11 244000-2	INT RENOS, AC	2	BONOMOLO, VINCENT & COSTANZA, TONI 110 COLUMBIA AVE CRANFORD, NJ 110 COLUMBIA AVE	00000 07016	0 17000 17000	12	12 01	17000	111911		111911
241 29 245800-7	PORCH>LIV SPACE	2	THOMAS, JOAHUA & LAUREN 199 LOCUST DR CRANFORD, NJ 199 LOCUST DR	00000 07016	0 23200 23200	12	12 01	23200	152726		152726
243 4 246400-0	KITCHEN RENO	2	LOPES, JOSEPH A & KIMBERLY M 205 OAK LN CRANFORD, NJ 205 OAK LN	00000 07016	0 14300 14300	09	03 16	10725	70603		70603
243 5 246500-1	KITCHEN & BATH	2	TIERNEY, JEFFREY J & KATHLEEN S 207 OAK LN CRANFORD, NJ 207 OAK LN	00000 07016	0 14500 14500	09	03 16	10875	71590		71590
244 6 247700-0	INTERIOR RENOS	2	MONTANA, GEORGE D & LINDSAY 208 OAK LN CRANFORD, NJ 208 OAK LN	00000 07016	0 17700 17700	09	03 19	13275	87389		87389
245 3 249400-1	ADDITION/RENO	2	RENAUD, MATTHEW R 442 MANOR AVE CRANFORD, NJ 442 MANOR AVE	00000 07016	0 47900 47900	04	08 01	15967	105111		105111
246 11 253000-8	ADDITION/RENO	2	MALANDRO, JASON J & JULIE J 208 COLUMBIA AVE CRANFORD, N J 208 COLUMBIA AVE	00000 07016	0 57400 57400	12	12 01	57400	377864		377864

Block No. Lot No. Qualification Account No.	Land Dimensions Building Description Additional Lots Acreage	Prop. Class	Owner's Name Address City State Property Location	Billing Code Zip Code	Land Improvements Exemption Net Total	# M	Compl. Mo. Day	Prorated Assessment	Total Real Property Tax	Special Tax	Net Amount of Tax
250 14 261400-1	GARAGE	2	MARQUES: ERNESTO & GOMES: SARA 196 ARBOR ST CRANFORD, N J 196 ARBOR ST	00000 07016	0 5300 5300	12	12 01	5300	34890		34890
252 9 264200-0	KITCHEN & BATH	2	OBRADOVIC, MILAN & IRENA 29 WINDSOR PL CRANFORD, NJ 29 WINDSOR PL	00000 07016	0 9400 9400	06	06 24	4700	30940		30940
261 7 273100-5	AC	2	REDMOND, JOHN J & PROANO, BRYAN I 107 RIVERSIDE DR CRANFORD, NJ 107 RIVERSIDE DR	00000 07016	0 7000 7000	12	12 01	7000	46081		46081
262 5 COA5 273700-1	INTERIOR RENOS	2	MADLINGER, ANDREW & MARTIN, ALEXA 30A SPRINGFIELD AVE CRANFORD, NJ 30A SPRINGFIELD AVE	00000 07016	0 38800 38800	09	03 17	29100	191565		191565
265 2 C084B 282452-4	KITCHEN RENO	2	KRONCKE, ELIZABETH 217 PROSPECT ST#8-4B CRANFORD, NJ 217 PROSPECT AV APT 8-4B	00000 07016	0 4600 4600	12	12 01	4600	30282		30282
265 2 C133B 282484-4	BATH RENO	2	GRANA: ANGEL 217 PROSPECT AV APT12A-3B CRANFORD, N J 217 PROSPECT AV APT12A-3B	00000 07016	0 2800 2800	10	02 24	2333	15358		15358
265 2 C144C 282501	INTERIOR RENOS	2	SACHDEV, PUNEET & SANGEETA 1225 BOULEVARD WESTFIELD, NJ 217 PROSPECT AV APT 14-4C	00000 07090	0 9300 9300	12	12 01	9300	61222		61222
265 4 282600-6	APARTMENT RENOS	4C	FB RIVERSIDE OWNER LLC 225 MILLBURN AVE S101 MILLBURN, N J 12-18 RIVERSIDE DR	00000 07041	0 1383000 1383000	12	12 01	1383000	9104289		9104289
266 1.03 C0106 282716	BATH RENO	2	WEXLER, BRUCE J & JOANNE M 8 RIVERSIDE DR - UNIT 106 CRANFORD, NJ 8 RIVERSIDE DR - UNIT 106	00000 07016	0 6400 6400	12	12 01	6400	42131		42131
266 4 283000-7	AC	2	LENZA, CHRISTOPHER & JENNIFER 218 PROSPECT AVE CRANFORD, NJ 218 PROSPECT AVE	00000 07016	0 5300 5300	12	12 01	5300	34890		34890
272 1 289900-8	BATH RENO	2	GARCIA, GABRIEL & SHARON M 728 LINDEN PL CRANFORD, NJ 728 LINDEN PL	00000 07016	0 7800 7800	12	12 01	7800	51347		51347
275 15 294300-0	AC	2	VENDITTI, MATTHEW J & CATHERINE E 8 RALEIGH AVE CRANFORD, NJ 8 RALEIGH AVE	00000 07016	0 6800 6800	12	12 01	6800	44764		44764
277 4 295500-9	BATH RENO	2	ACTON: JOHN J III & FRANCES M 416 CASINO AVE CRANFORD, N J 416 CASINO AVE	00000 07016	0 6300 6300	12	12 01	6300	41473		41473
277 17 296800-9	BASEMENT RENO	2	GAROFALO: ERIC S & NICOLE 11 TUXEDO PL CRANFORD, N J 11 TUXEDO PL	00000 07016	0 6500 6500	12	12 01	6500	42790		42790

Block No. Lot No. Qualification Account No.	Land Dimensions Building Description Additional Lots Acreage	Prop. Class	Owner's Name Address City State Property Location	Billing Code Zip Code	Land Improvements Exemption Net Total	# M	Compl. Mo. Day	Prorated Assessment	Total Real Property Tax	Special Tax	Net Amount of Tax
278 17 299200-4	ADDITION	2	MC CLOSKEY: KEVIN M & ARLINE 40 MANOR AVE CRANFORD, N J 40 MANOR AVE	00000 07016	0 4500 4500	12	12 01	4500	29624		29624
282 3 302900-6	BASEMENT RENO	2	MATHESON, TIMOTHY G & BURKE, SUSAN E 504 CASINO AVENUE CRANFORD, NJ 504 CASINO AVE	00000 07016	0 7100 7100	10	02 09	5917	38952		38952
282 20 304600-7	ADDITION	2	LEVY: STEVEN A & DARYL D 28 LENOX AVE CRANFORD, N J 28 LENOX AVE	00000 07016	0 7400 7400	12	12 01	7400	48714		48714
285 2 308500-4	BATH RENO	2	SHANLEY, CHRISTOPHER J 108 GARDEN ST CRANFORD, NJ 108 GARDEN ST	00000 07016	0 6800 6800	12	12 01	6800	44764		44764
286 6 312000-0	BATH RENO	2	WOLANSKY: MICHAEL M & LORETTA D 13 WADSWORTH TERR CRANFORD, N J 13 WADSWORTH TERR	00000 07016	0 6100 6100	12	12 01	6100	40156		40156
286 14 312800-8	BATH RENO	2	ALEXO: KENNETH & ALEXANDRA 29 WADSWORTH TERR CRANFORD, N J 29 WADSWORTH TERR	00000 07016	0 6500 6500	12	12 01	6500	42790		42790
287 1 312900-9	KITCHEN RENO	2	SUKOVICH: JOSEPH JR & DONNA 2 WADSWORTH TERR CRANFORD, N J 2 WADSWORTH TERR	00000 07016	0 6500 6500	12	12 01	6500	42790		42790
287 9 313700-4	BATH RENO	2	O'CONNOR, SHAWN & TONIA 18 WADSWORTH TERR CRANFORD, NJ 18 WADSWORTH TERR	00000 07016	0 6200 6200	12	12 01	6200	40815		40815
287 13 314100-5	BATH RENO	2	WALLACE, LEE K & WILLIAM J 26 WADSWORTH TERR CRANFORD, NJ 26 WADSWORTH TERR	00000 07016	0 6000 6000	12	12 01	6000	39498		39498
289 3 314800-2	KITCHEN RENO	2	ODES, FILIZ & SINAN 35 WADSWORTH TERR CRANFORD, NJ 35 WADSWORTH TERR	00000 07016	0 12000 12000	06	06 30	6000	39498		39498
302 5 328300-8	BATH RENO	2	SAVINO, CHRISTOPHER & MARGARET 252 BLOOMINGDALE AVE CRANFORD, NJ 252 BLOOMINGDALE AVE	00000 07016	0 5300 5300	07	05 26	3092	20355		20355
304 7 333300-6	GARAGE	2	PARDO: JOSEPH & LESLIE 20 BLOOMINGDALE AVE CRANFORD, N J 20 BLOOMINGDALE AVE	00000 07016	0 10600 10600	12	12 01	10600	69780		69780
306 4 337400-5	POOL	2	HOLCOMB, SEAN T & LAURA PINTO 310 UNION AVE N CRANFORD, NJ 310 UNION AVE N	00000 07016	0 10000 10000	12	12 01	10000	65830		65830
306 12 338200-0	AC	2	MUROFF, JULIE M 117 CRANFORD AVE CRANFORD, NJ 117 CRANFORD AVE	00000 07016	0 18900 18900	12	12 01	18900	124419		124419

Block No. Lot No. Qualification Account No.	Land Dimensions Building Description Additional Lots Acreage	Prop. Class	Owner's Name Address City State Property Location	Billing Code Zip Code	Land Improvements Exemption Net Total	# M	Compl. Mo. Day	Prorated Assessment	Total Real Property Tax	Special Tax	Net Amount of Tax
309 16 345500-5	ADDITION/RENO	2	ANTUS, THOMAS J & ANJULI E 25 HAMILTON AVE CRANFORD, NJ 25 HAMILTON AVE	00000 07016	0 93200 93200	08	04 01	62133	409022		409022
310 8 347200-6	ADDITION/RENO	2	MC GOVERN, JOHN M & SANDEL, ABRAHAM 9 FOREST AVE CRANFORD, NJ 9 FOREST AVE	00000 07016	0 29600 29600	12	12 01	29600	194857		194857
311 4 347900-3	BATH RENO	2	BUSICK: JEFFREY J & PATRICIA A 11A SYLVESTER ST CRANFORD, N J 11A SYLVESTER ST	07016	0 5400 5400	09	03 30	4050	26661		26661
316 25.01 C0105 355900-2	KITCHEN RENO	2	BASILE, LISA & BARRY, RICHARD 321 NORTH AVE E UNIT 105 CRANFORD, NJ 321 NORTH AVE E UNIT 105	00000 07016	0 8500 8500	12	12 01	8500	55956		55956
318 26 363200-4	GARAGE ADDITION	2	PETROWSKI: NIKI LYNN 25 JOHN ST CRANFORD, N J 25 JOHN ST	00000 07016	0 5300 5300	12	12 01	5300	34890		34890
318 46 365200-8	ADDITION	2	GESSNER, THOMAS R & SANDRA E 61 ELIZABETH AVE CRANFORD, NJ 61 ELIZABETH AVE	00000 07016	0 22200 22200	05	07 01	9250	60893		60893
320 13 367400-4	AC	2	COOLEY: ROBERT G & SHARON S 40 ELIZABETH AVE CRANFORD, N J 40 ELIZABETH AVE	00000 07016	0 7100 7100	07	05 26	4142	27267		27267
320 16 367700-7	ADD/RENO	2	CAPRARIO, GERARDO 46 ELIZABETH AVE CRANFORD, NJ 46 ELIZABETH AVE	00000 07016	0 31800 31800	10	02 08	26500	174450		174450
320 22 368300-0	ADDITION/RENO	2	MENASHE, JASON M & STEPHANIE A 206 SCHERRER ST CRANFORD, NJ 206 SCHERRER ST	00000 07016	0 145300 145300	12	12 01	145300	956510		956510
320 23 368400-1	KITCHEN & BATH	2	HUNT: RYAN & GAYLE 208 SCHERRER ST CRANFORD, N J 208 SCHERRER ST	00000 07016	0 14800 14800	10	02 09	12333	81188		81188
321 11 375200-1	BATH RENO	2	MURREL, TRACY K & GONZALEZ-MURREL, A 206 LAMBERT ST CRANFORD, NJ 206 LAMBERT ST	00000 07016	0 5400 5400	10	02 26	4500	29624		29624
322 33 378600-6	ADDITION/RENO	2	BRUTON, NICHOLAS C & FERRER, BRENDA L 198 ELIZABETH AVE CRANFORD, NJ 198 ELIZABETH AVE	00000 07016	0 169800 169800	12	12 01	169800	1117793		1117793
323 27 381500-9	PORCH	2	GOSIER, CHRISTOPHER & ANNETTE 11 WADE AVE CRANFORD, NJ 11 WADE AVE	00000 07016	0 5300 5300	12	12 01	5300	34890		34890
324 16 383800-6	INT RENOS & WDK	2	DOYLE, ANTHONY & MALHOTRA, SIMRAN 12 CAROL CT CRANFORD, NJ 12 CAROL CT	00000 07016	0 15700 15700	12	12 01	15700	103353		103353

Block No. Lot No. Qualification Account No.	Land Dimensions Building Description Additional Lots Acreage	Prop. Class	Owner's Name Address City State Property Location	Billing Code Zip Code	Land Improvements Exemption Net Total	# M	Compl. Mo. Day	Prorated Assessment	Total Real Property Tax	Special Tax	Net Amount of Tax
332 1 C003C 385406-6	KITCH & BATH	2	DIDONATO, GREGORY 3C PARKWAY VILLAGE CRANFORD, NJ 3C PARKWAY VILLAGE	00000 07016	0 8600 8600	10	02 05	7167	47180		47180
332 1 C010B 385422-6	KITCHEN & BATH	2	SOPER, LAUREN 10B PARKWAY VILLAGE CRANFORD, NJ 10B PARKWAY VILLAGE	00000 07016	0 7700 7700	12	12 01	7700	50689		50689
332 1 C016C 385439-6	INERIOR RENOS	2	MCINERNEY, MICHELE 16C PARKWAY VILLAGE CRANFORD, NJ 16C PARKWAY VILLAGE	00000 07016	0 11000 11000	12	12 01	11000	72413		72413
333 2 385700-9	NEW WAWA B 333.01 L 3	4A	KALA INVESTMENTS LLC 8 KREN DRIVE RINGOES, NJ 500 NORTH AVE E	00000 08551	0 931300 931300	10	02 22	776083	5108954		5108954
335 2 387500-1	INTERIOR RENOS	2	COLORADO, JOHN CARLOS & RUTH 5 CARPENTER PL CRANFORD, NJ 5 CARPENTER PL	00000 07016	0 57100 57100	09	03 01	42825	281917		281917
402 11.01 392700-1	INTERIOR RENOS	2	SIMPSON, KEITH & HELFER, ROKAYA 12 BURNSIDE AVE CRANFORD, NJ 12 BURNSIDE AVE	00000 07016	0 30100 30100	12	12 01	30100	198148		198148
403 1.01	NEW DWELLING	2	SPURLOCK, CHRISTOPHER A & THERESA A 128 NEW ST CRANFORD, NJ 128 NEW ST	00000 07016	0 199800 199800	05	07 01	83250	548035		548035
403 1.02	NEW DWELLING	2	ERPS, MICHAEL & SANTOLO, VALERIA 126 NEW ST CRANFORD, NJ 126 NEW ST	00000 07016	0 138800 138800	10	02 01	115667	761436		761436
405 4 405100-0	INT & EXT RENO	2	RIVERA, CARLOS A 84 JAMES AVE CRANFORD, NJ 84 JAMES AVE	00000 07016	0 37700 37700	12	12 01	37700	248179		248179
405 13 405900-8	2-FAM RENO & AC	2	SZUKIS: JOANNA 2 COUNTY RD - 519 NEWTON, N J 106 BURNSIDE AVE	00000 07860	0 9500 9500	12	12 01	9500	62539		62539
407 4 409700-4	INT & EXT RENOS	2	ROTTINGER, JAMES & SAULENAS, AILEEN 221 RANKIN AVE CRANFORD, NJ 221 RANKIN AVE	00000 07016	0 71800 71800	11	01 01	65817	433273		433273
412 14 422500-9	KICTHEN & AC	2	SHEETZ, KRISTINA & PICCIANO, JOHN 134 HILLCREST AVE CRANFORD, NJ 134 HILLCREST AVE	00000 07016	0 17300 17300	12	12 01	17300	113886		113886
414 11 425900-4	ADDITION/RENOS	2	KELLY: SEAN PATRICK 147 HILLCREST AVE CRANFORD, N J 147 HILLCREST AVE	00000 07016	0 13300 13300	12	12 01	13300	87554		87554
415 10 430000-3	KITCHEN RENO	2	CURTIN: PATRICK / COSTELLO: JENNIFER 107 HILLCREST AVE CRANFORD, N J 107 HILLCREST AVE	00000 07016	0 6900 6900	09	03 22	5175	34067		34067

Block No. Lot No. Qualification Account No.	Land Dimensions Building Description Additional Lots Acreage	Prop. Class	Owner's Name Address City State Property Location	Billing Code Zip Code	Land Improvements Exemption Net Total	# M	Compl. Mo. Day	Prorated Assessment	Total Real Property Tax	Special Tax	Net Amount of Tax
416 10 432600-3	NEW DWELLING	2	SCHROTEL, CODY & BISHARA, DANA 3 MARSH ST CRANFORD, NJ 3 MARSH ST	00000 07016	0 213500 213500	12	12 01	213500	1405471		1405471
417 21 436600-1	KITCHEN RENO	2	BENNINGTON, RANDALL S & PETRA 114 BENJAMIN ST CRANFORD, NJ 114 BENJAMIN ST	00000 07016	0 6500 6500	12	12 01	6500	42790		42790
419 5 440200-8	KITCHEN RENO	2	ROSSETTI, JOHN & PAPIN, JESSICA 41 HILLCREST AVE CRANFORD, NJ 41 HILLCREST AVE	00000 07016	0 7800 7800	11	01 15	7150	47068		47068
421 12 445700-8	BATH RENO	2	GEISEL, KEVIN & WATKINS, VERONICA 20 HILLCREST AVE CRANFORD, NJ 20 HILLCREST AVE	00000 07016	0 6500 6500	12	12 01	6500	42790		42790
423 27 450900-8	ADDITION/RENO	2	MELO, KRISTINA LISA & DAMIAN A 105 UNION AVE S CRANFORD, NJ 105 UNION AVE S	00000 07016	0 49500 49500	12	12 01	49500	325859		325859
425 3 453100-1	AC	2	MAGER: KENNETH & LORETTA 105 SHADOW LAWN WAY CRANFORD, N J 105 SHADOW LAWN WAY	07016	0 5300 5300	12	12 04	5300	34890		34890
429 3 457100-9	AC	2	LO FORTE: GEORGE & SANDRA 221 RETFORD AVE CRANFORD, N J 221 RETFORD AVE	00000 07016	0 5300 5300	12	12 01	5300	34890		34890
434 27 471200-4	NEW BATH	2	STULPIN: JOSEPH W & CHRISSA L 356 RETFORD AVE CRANFORD, N J 356 RETFORD AVE	00000 07016	0 6100 6100	12	12 01	6100	40156		40156
439 4 481400-9	KITCHEN RENO	2	SINNOTT, GEORGE P & JESSICA A 40 KEITH JEFFRIES AVE CRANFORD, NJ 40 KEITH JEFFRIES AVE	00000 07016	0 10000 10000	12	12 16	10000	65830		65830
442 3 482800-0	BASEMENT RENO	2	MACK, WILLIAM & MICHELE L 38 FAIRFIELD AVE CRANFORD, NJ 38 FAIRFIELD AVE	07016	0 7400 7400	12	12 01	7400	48714		48714
443 5 483400-3	BASE, KITCH, BATH	2	RICCIO, ANTHONY J & LAUREN M 37 FAIRFIELD AVE CRANFORD, NJ 37 FAIRFIELD AVE	00000 07016	0 17100 17100	12	12 01	17100	112569		112569
444 2 484200-8	KITCH & BATH	2	RIVERA, DIEGO & MARIA 4 CLARK ST CRANFORD, NJ 4 CLARK ST	00000 07016	0 14500 14500	10	02 23	12083	79542		79542
454 16 499500-9	INTERIOR RENOS	2	ROSENBERG, MICHAEL & VERONICA 15 GEORGIA ST CRANFORD, NJ 15 GEORGIA ST	00000 07016	0 46300 46300	12	12 01	46300	304793		304793
455 2 499700-1	ADDITION	2	KATZ, JOSEPH & AMY 31 CAROLINA ST CRANFORD, NJ 31 CAROLINA ST	00000 07016	0 19600 19600	07	05 01	11433	75263		75263

Block No. Lot No. Qualification Account No.	Land Dimensions Building Description Additional Lots Acreage	Prop. Class	Owner's Name Address City State Property Location	Billing Code Zip Code	Land Improvements Exemption Net Total	# M	Compl. Mo. Day	Prorated Assessment	Total Real Property Tax	Special Tax	Net Amount of Tax
456 1 501700-9	KITCH & BATHS	2	FRYE, STEPHEN C & AMANDA B 53 MORSE ST CRANFORD, NJ 53 MORSE ST	00000 07016	0 33700 33700	12	12 01	33700	221847		221847
459 4 507500-9	INT & EXT RENOS	2	KONOPKA, BARTOSZ & CHRISTINA 3 SHETLAND DR CRANFORD, NJ 3 SHETLAND DR	00000 07016	0 40000 40000	12	12 01	40000	263320		263320
459 8 507900-3	AC	2	GAZZOLA, GREGORY J & STEPHANIE 532 LEXINGTON AVE CRANFORD, NJ 532 LEXINGTON AVE	00000 07016	0 3500 3500	12	12 01	3500	23041		23041
460 19 510400-2	NEW DWELLING	2	VISVESWARAN, GAUTAM & STRAUSS, SARA 314 DENMAN RD CRANFORD, NJ 314 DENMAN RD	00000 07016	0 234800 234800	12	12 01	234800	1545688		1545688
462 12 514000-6	BASEMENT RENO	2	WILSON, JERRY & ANA 409 DENMAN RD CRANFORD, NJ 409 DENMAN RD	00000 07016	0 4500 4500	12	12 01	4500	29624		29624
463 5 515200-5	KITCHEN RENO	2	CARAVELLA, SHAY & VICTORIA 427 LEXINGTON AVE CRANFORD, NJ 427 LEXINGTON AVE	00000 07016	0 7500 7500	12	12 29	7500	49373		49373
465 3 521800-6	ADDITION/RENO	2	KUNSMAN, MATTHEW 307 STOUGHTON AVE CRANFORD, NJ 307 STOUGHTON AVE	00000 07016	0 44700 44700	12	12 01	44700	294260		294260
465 15 523000-2	ADDITION/RENO	2	SCHMITT, JAMES & KRISTIN 219 STOUGHTON AVE CRANFORD, NJ 219 STOUGHTON AVE	00000 07016	0 42600 42600	10	02 01	35500	233697		233697
465 26 524100-0	INTERIOR RENOS	2	BRYAN, KEVIN II & PETRINA 233 DENMAN RD CRANFORD, NJ 233 DENMAN RD	00000 07016	0 33400 33400	12	12 01	33400	219872		219872
468 7 526900-2	INT & EXT RENOS	2	PATTERSON, DANIELLE & JARED 6 SHETLAND DR CRANFORD, NJ 6 SHETLAND DR	00000 07016	0 60400 60400	08	04 01	40267	265078		265078
469 3 527800-8	NEW DWELLING	2	JABOUIN, PHILIP & LOREN 48 LENHOMER DR CRANFORD, NJ 48 LENHOMER DR	00000 07016	0 240700 240700	06	06 01	120350	792264		792264
469 13 528700-4	BASEMENT RENO	2	MAHONEY, JOHN B & STEPHANIE 7 LENHOMER DR CRANFORD, NJ 7 LENHOMER DR	00000 07016	0 9100 9100	10	02 16	7583	49919		49919
469 13 528700-4	KITCHEN & BATH	2	MAHONEY, JOHN B & STEPHANIE 7 LENHOMER DR CRANFORD, NJ 7 LENHOMER DR	00000 07016	0 15200 15200	12	12 01	15200	100062		100062
469 31 530500-9	ADDITION/RENO	2	DUGAN, JENNIFER & MATT 124 WILSHIRE DR CRANFORD, NJ 124 WILSHIRE DR	00000 07016	0 55900 55900	11	01 01	51242	337326		337326

Block No. Lot No. Qualification Account No.	Land Dimensions Building Description Additional Lots Acreage	Prop. Class	Owner's Name Address City State Property Location	Billing Code Zip Code	Land Improvements Exemption Net Total	# M	Compl. Mo. Day	Prorated Assessment	Total Real Property Tax	Special Tax	Net Amount of Tax
469 35 530900-3	INTERIOR RENOS	2	BURNS, JEANETTE & BYRNES, CONOR 236 DENMAN RD CRANFORD, NJ 236 DENMAN RD	00000 07016	0 25900 25900	08	04 29	17267	113669		113669
471 3 532500-3	ADDITION/RENO	2	D'MELLO, CHRISTOPHER & MELISSA 6 MARTIN PL CRANFORD, NJ 6 MARTIN PL	00000 07016	0 130800 130800	12	12 01	130800	861056		861056
471 5 532600-4	NEW DWELLING	2	SWAYZE, DANIEL BUDD IV & APRIL B 5 MARTIN PL CRANFORD, NJ 5 MARTIN PL	00000 07016	0 236000 236000	10	02 17	196667	1294659		1294659
471 8 532900-7	INT & EXT RENOS	2	DALY, MELISSA & JOHN 49 LENHOMER DR CRANFORD, NJ 49 LENHOMER DR	00000 07016	0 40600 40600	12	12 23	40600	267270		267270
472 17 536500-1	NEW DWELLING	2	CALDWELL: FRANK & DONNA 24 LENHOMER DR CRANFORD, N J 24 LENHOMER DR	00000 07016	0 232700 232700	12	12 01	232700	1531864		1531864
477 10 545800-0	INTERIOR RENOS	4A	23 SOUTH UNION AVENUE LIMITED LIABI 23 UNION AVE S CRANFORD, NJ 23 UNION AVE S	00000 07016	0 66300 66300	11	01 06	60775	400082	S01 12763	412845
484 1 551100-8	ADDITION/RENO	2	ARBER, MAJLINDA & ZEMRI 247 WALNUT AVE CRANFORD, NJ 247 WALNUT AVE	00000 07016	0 8200 8200	12	12 01	8200	53981		53981
484 3 551300-0	ADDITION/RENO	2	TORRES, STACEY & DANTE 243 WALNUT AVE CRANFORD, NJ 243 WALNUT AVE	00000 07016	0 138300 138300	12	12 01	138300	910429		910429
484 14 552400-8	2>1-FAM CONVERS	2	HODOSKE, MICHAEL & DECKER, LISA 213 WALNUT AVE CRANFORD, NJ 213 WALNUT AVE	00000 07016	0 36800 36800	05	07 01	15333	100937		100937
491 4 570000-6	BASEMENT RENO	2	JACOBSEN, JAMES M & LAUREN E 10 BLAKE AVE CRANFORD, NJ 10 BLAKE AVE	00000 07016	0 8800 8800	07	05 24	5133	33791		33791
497 12 580900-8	BATH RENO	2	BAILER, GABRIEL & ANNA 323 WALNUT AVE CRANFORD, NJ 323 WALNUT AVE	00000 07016	0 6200 6200	06	06 02	3100	20407		20407
498 11 583200-2	ADDITION	2	CAPODANNO, GIANCARLO & MINER, NATALIA 320 HIGH ST CRANFORD, NJ 320 HIGH ST	00000 07016	0 29100 29100	12	12 01	29100	191565		191565
498 14 583500-5	AC	2	DIDZBALIS: JOHN & JULIE J 19 ELM ST CRANFORD, N J 19 ELM ST	00000 07016	0 5300 5300	08	04 09	3533	23258		23258
501 5 587400-2	ADDITION/RENO	2	PEREZ, MARNIE 116 PINE ST CRANFORD, NJ 116 PINE ST	00000 07016	0 88000 88000	12	12 01	88000	579304		579304

Block No. Lot No. Qualification Account No.	Land Dimensions Building Description Additional Lots Acreage	Prop. Class	Owner's Name Address City State Property Location	Billing Code Zip Code	Land Improvements Exemption Net Total	# M	Compl. Mo. Day	Prorated Assessment	Total Real Property Tax	Special Tax	Net Amount of Tax
503 19 592300-9	ADDITION/RENO	2	LYON, CHRISTOPHER D & MARGARET F 311 HIGH ST CRANFORD, NJ 311 HIGH ST	00000 07016	0 55600 55600	06	06 01	27800	183007		183007
504 10 593300-6	ADDITION/RENO	2	LEHAULT, CHRISTOPHER R & LINDSAY E 617 LINCOLN PARK E CRANFORD, NJ 617 LINCOLN PARK E	00000 07016	0 65100 65100	12	12 01	65100	428553		428553
504 23 594600-6	ADDITION/RENO	2	AMITIE: TIMOTHY & JULIE 385 LINCOLN AVE E CRANFORD, N J 385 LINCOLN AVE E	00000 07016	0 54500 54500	12	12 01	54500	358774		358774
516 1 611700-3	AC & ATTIC RENO	2	TOULOU MIS, JOSEPH A & MARY E 102 THOMAS ST CRANFORD, NJ 102 THOMAS ST	00000 07016	0 17900 17900	05	07 01	7458	49096		49096
516 16 613200-2	ADDITION/RENO	2	LEYDEN, SCOTT & MONGIELLO, AMANDA 121 CENTENNIAL AVE CRANFORD, NJ 121 CENTENNIAL AVE	00000 07016	0 31100 31100	10	02 01	25917	170612		170612
518 10 617400-2	INT & EXT RENOS	2	KLINE, MATTHEW & FEA, KIMBERLY 403 ELM ST CRANFORD, NJ 403 ELM ST	00000 07016	0 47400 47400	12	12 01	47400	312034		312034
518 15 617900-7	NEW DWELLING	2	PIRILLO: STEPHEN & BARBARA 2 STRATFORD TERR CRANFORD, N J 2 STRATFORD TERR	00000 07016	0 196100 196100	12	12 01	196100	1290926		1290926
519 5 618400-9	ADDITION/RENO	2	SINGH, BHIWANI & KAUR, SUNITA 7 STRATFORD TERR CRANFORD, NJ 7 STRATFORD TERR	00000 07016	0 111200 111200	12	12 01	111200	732030		732030
521 25 623000-3	INTERIOR RENOS	2	SMOLINSKI, JENNA E 34 MANSION TERR CRANFORD, NJ 34 MANSION TERR	00000 07016	0 44200 44200	12	12 01	44200	290969		290969
524 6 628400-2	AC	2	ZWILLICH, BRITTANY & BISSET, TYLER 10 EDGEBROOK PL CRANFORD, NJ 10 EDGEBROOK PL	00000 07016	0 8600 8600	07	05 01	5017	33027		33027
524 7 628500-3	INT ALTS & AC	2	LEGG, RYAN W & ASHLEY M 12 EDGEBROOK PL CRANFORD, NJ 12 EDGEBROOK PL	00000 07016	0 49100 49100	07	05 01	28642	188550		188550
524 11 628900-7	ADDITION/RENO	2	BU, JUANJUAN & WANG, TAO 138 LEHIGH AVE N CRANFORD, NJ 138 LEHIGH AVE N	00000 07016	0 159900 159900	12	12 01	159900	1052622		1052622
526 6 630800-3	ADDITION/RENO	2	DAS, MUNISH R & DEEPA A 171 LEHIGH AVE N CRANFORD, NJ 171 LEHIGH AVE N	00000 07016	0 149100 149100	12	12 01	149100	981525		981525
527 5 632800-7	ADDITION/RENO	2	SANTOS, MARIA & ZOUGHY, EVAN M 91 WINANS AVE CRANFORD, NJ 91 WINANS AVE	00000 07016	0 80200 80200	12	12 01	80200	527957		527957

Block No. Lot No. Qualification Account No.	Land Dimensions Building Description Additional Lots Acreage	Prop. Class	Owner's Name Address City State Property Location	Billing Code Zip Code	Land Improvements Exemption Net Total	# M	Compl. Mo. Day	Prorated Assessment	Total Real Property Tax	Special Tax	Net Amount of Tax
528 30 636700-4	INTERIOR RENOS	2	EARLEY, JILLIAN & BLEMINGS, RYAN 46 WINANS AVE CRANFORD, NJ 46 WINANS AVE	00000 07016	0 24100 24100	12	12 01	24100	158650		158650
530 3 640100-9	BATH RENO & WDK	2	BITHER, PATRICK C & FOLEY, HEATHER M 604 LINCOLN AVE E CRANFORD, NJ 604 LINCOLN AVE E	00000 07016	0 16000 16000	12	12 01	16000	105328		105328
543 8 652200-7	ADDITION/RENO	2	GALLAGHER, CHRISTOPHER A & PATRICIA 15 ALAN OKELL PL CRANFORD, NJ 15 ALAN OKELL PL	00000 07016	0 119000 119000	03	09 01	29750	195844		195844
546 23 659200-6	INT RENOS & AC	2	AZZINARO, VINCENT 7 DISALVO, SARA 50 MENDELL AVE CRANFORD, NJ 50 MENDELL AVE	00000 07016	0 25000 25000	12	12 01	25000	164575		164575
549 17 666900-5	KITCHEN RENO	2	DEVITO, BENJAMIN & BEVAN, JACQUELINE 8 MENDELL AVE CRANFORD, NJ 8 MENDELL AVE	00000 07016	0 8000 8000	12	12 01	8000	52664		52664
550 13 669300-0	INTERIOR RENOS	2	206 HILLSIDE AVE LLC 206 HILLSIDE AVE CRANFORD, NJ 206 HILLSIDE AVE	00000 07016	0 24600 24600	04	08 01	8200	53981		53981
554 61 674000-5	KITCHEN RENO L 23	2	GIORDINO, CARMEN L 9 PARK TERR CRANFORD, NJ 9 PARK TERR	00000 07016	0 9300 9300	06	06 28	4650	30611		30611
572 8 686200-4	EXEMPT>TAXABLE	2	CERCIELLO: VINCENT J 587 LUDLOW AVE CRANFORD, N J 587 LUDLOW AVE	07016	65700 112300 178000	06	06 30	89000	585887		585887
572 10 686400-6	NEW DWELLING	2	LAFERRARA, GINA M 610 HORY ST CRANFORD, NJ 610 HORY ST	00000 07016	0 210800 210800	12	12 01	210800	1387696		1387696
576 16 691400-4	ADDITION	2	BAGNIEWSKI, MARK E & JESSICA 16 PERSHING AVE CRANFORD, NJ 16 PERSHING AVE	00000 07016	0 11900 11900	12	12 01	11900	78338		78338
576 18 691600-6	AC	2	BINGHAM: RICHARD & KAREN 20 PERSHING AVE CRANFORD, N J 20 PERSHING AVE	00000 07016	0 5300 5300	12	12 01	5300	34890		34890
578 10 695100-9	BATH RENO	2	HALL, JAMES B & DIANNE 8 MAC ARTHUR AVE CRANFORD, NJ 8 MAC ARTHUR AVE	00000 07016	0 7200 7200	07	05 12	4200	27649		27649
578 16 695700-5	AC	2	PAGANO, FRANK & VANESSA 20 MAC ARTHUR AVE CRANFORD, NJ 20 MAC ARTHUR AVE	00000 07016	0 11500 11500	10	02 16	9583	63085		63085
580 4 699400-0	ADDITION/RENO	2	DONAHUE, JONATHAN & EIKESETH, ERYKA 8 OSAGE DR CRANFORD, NJ 8 OSAGE DR	00000 07016	0 81600 81600	12	12 01	81600	537173		537173

Block No. Lot No. Qualification Account No.	Land Dimensions Building Description Additional Lots Acreage	Prop. Class	Owner's Name Address City State Property Location	Billing Code Zip Code	Land Improvements Exemption Net Total	# M	Compl. Mo. Day	Prorated Assessment	Total Real Property Tax	Special Tax	Net Amount of Tax
582 19 704700-2	BASEMENT & BATH	2	RODMAN, MICHAEL A & JILLIAN A 178 MOHAWK DR CRANFORD, NJ 178 MOHAWK DR	00000 07016	0 11400 11400	07	05 13	6650	43777		43777
587 20 710700-7	AC	2	COUGHLIN, CRAIG JOHN JR & CATHERINE 29 ALGONQUIN DR CRANFORD, NJ 29 ALGONQUIN DR	00000 07016	0 5300 5300	12	12 01	5300	34890		34890
593 9 715100-6	INTERIOR RENOS	2	9 GARDEN PLACE LLC 9 GARDEN PL CRANFORD, NJ 9 GARDEN PL	00000 07016	0 11700 11700	12	12 01	11700	77021		77021
596 10 719200-5	ADDITION/RENO	2	LIZARAZO, RICHARD A & MAKU,J 21 WALL ST CRANFORD, NJ 21 WALL ST	00000 07016	0 52100 52100	12	12 01	52100	342974		342974
596 15 719700-0	ADDITION/RENO	2	PEREZ, CORY 24 CRANFORD TERR CRANFORD, NJ 24 CRANFORD TERR	00000 07016	0 133300 133300	03	09 01	33325	219378		219378
603 3 729800-4	INT & EXT RENOS	2	CHAHINE, PIERRE & JANE 18 BUCHANAN ST CRANFORD, NJ 18 BUCHANAN ST	00000 07016	0 80000 80000	12	12 01	80000	526640		526640
603 5 730000-6	SHED	2	MULDROW: WILLIAM 22 BUCHANAN ST CRANFORD, N J 22 BUCHANAN ST	00000 07016	0 6000 6000	06	06 16	3000	19749		19749
604 9 731700-0	NEW OFFICE BLD	4A	517 CENTENNIAL AVE REAL ESTATE LLC 1 BETTY ANN DR EDISON, NJ 517 CENTENNIAL AVE	00000 08820	0 193700 193700	06	06 23	96850	637564		637564
610 26 737800-3	ADDITION/RENO	2	YOUNG: BRADLEY C & KATE A 21 CAYUGA RD CRANFORD, N J 21 CAYUGA RD	00000 07016	0 28500 28500	12	12 01	28500	187616		187616
610 29 738100-3	ADDITION/RENO	2	NALEPA, NICOLE A & RYAN, MATTHEW R 27 CAYUGA RD CRANFORD, NJ 27 CAYUGA RD	00000 07016	0 107600 107600	12	12 01	107600	708331		708331
610 32 738400-6	AC	2	NAMDAR, JONATHAN A & JESSE W 33 CAYUGA RD CRANFORD, NJ 33 CAYUGA RD	00000 07016	0 7000 7000	08	04 19	4667	30723		30723
610 35 738700-9	ADDITION/RENO	2	MURPHY, ALAN & MARTHA 39 CAYUGA RD CRANFORD, NJ 39 CAYUGA RD	00000 07016	0 124300 124300	12	12 01	124300	818267		818267
611 3 739300-2	ADDITION/RENO	2	WILKINS, WILLIAM L & RHEA V 14 CAYUGA RD CRANFORD, NJ 14 CAYUGA RD	00000 07016	0 135000 135000	08	04 01	90000	592470		592470
611 12 740200-1	ADDITION	2	D'ANTONIO, FRANCESCO 26 RAMAPO RD CRANFORD, NJ 26 RAMAPO RD	00000 07016	0 52400 52400	06	06 01	26200	172475		172475

Block No. Lot No. Qualification Account No.	Land Dimensions Building Description Additional Lots Acreage	Prop. Class	Owner's Name Address City State Property Location	Billing Code Zip Code	Land Improvements Exemption Net Total	# M	Compl. Mo. Day	Prorated Assessment	Total Real Property Tax	Special Tax	Net Amount of Tax
611 22 741200-8	BASEMENT RENO	2	LEWIS, ANDRE & ADRIANA 6 RAMAPO RD CRANFORD, NJ 6 RAMAPO RD	00000 07016	0 14900 14900	10	02 16	12417	81741		81741
613 1 743000-0	ADDITION/RENO	2	CARR: JACQUELINE M 29 MUNSEE DR CRANFORD, N J 29 MUNSEE DR	00000 07016	0 44500 44500	12	12 01	44500	292944		292944
613 3 743200-2	AC	2	MORANO, GEORGE III & JEYDEL, PATRICIA 33 MUNSEE DR CRANFORD, NJ 33 MUNSEE DR	00000 07016	0 7900 7900	12	12 01	7900	52006		52006
616 16 745500-9	ADDITION	2	BERNS, ALLISON & ROBERT 2 CHEROKEE RD CRANFORD, NJ 2 CHEROKEE RD	00000 07016	0 53100 53100	06	06 01	26550	174779		174779
621 13 753800-1	AC	2	PADILLA, CARLOS JR & PROCIDA, MICHELLE 6 ORATON DR CRANFORD, NJ 6 ORATON DR	00000 07016	0 8000 8000	12	12 04	8000	52664		52664
622 15 755300-0	ADDITION/RENO	2	HINES, MARK & KESSLER, EVE 5 ALGONQUIN DR CRANFORD, NJ 5 ALGONQUIN DR	00000 07016	0 97900 97900	12	12 01	97900	644476		644476
622 18 755600-3	INTERIOR RENOS	2	MC GRATH, KEVIN & BLAIR 14 IROQUOIS RD CRANFORD, NJ 14 IROQUOIS RD	00000 07016	0 19000 19000	09	03 30	14250	93808		93808
623 29 759500-0	AC	2	DEIGE, ANTHONY & VIRGINIA 1147 PIERPONT ST RAHWAY, NJ 30 IROQUOIS RD	00000 07065	0 5300 5300	08	04 22	3533	23258		23258
627 3 766400-1	ADDITION/RENO	2	19 WADE AVENUE LLC 30 GREAVES PL CRANFORD, NJ 12 MOHAWK DR	00000 07016	0 93400 93400	03	09 01	23350	153713		153713
640 6.01 774700-3	TENANT FITOUT 2 & 3	4B	40-42 JACKSON DRIVE LLC 245 WESCOTT DR RAHWAY, NJ 40 JACKSON DR	00000 07065	0 651900 651900	06	06 15	325950	2145729		2145729
644 2 777100-8	AC	2	BILAVSKY: JOHN 30 COMMERCE DR CRANFORD, N J 30 COMMERCE DR	07016	0 5300 5300	12	12 01	5300	34890		34890

Block No. Lot No. Qualification Account No.	Land Dimensions Building Description Additional Lots Acreage	Prop. Class	Owner's Name Address City State Property Location	Billing Code Zip Code	Land Improvements Exemption Net Total	# M	Compl. Mo. Day	Prorated Assessment	Total Real Property Tax	Special Tax	Net Amount of Tax
106 12 002000-4	AC	2	KIRBY, GRAHAM & AGNIESZKA 101 COUNTY PK DR CRANFORD, NJ 101 COUNTY PARK DR	00000 07016	0 5300 5300	03	09 14	1325	8695		8695
107 7 002700-1	AC	2	NAZZARO: CARL & ISABELLA 114 KENILWORTH BLVD CRANFORD, N J 114 KENILWORTH BLVD	00000 07016	0 7100 7100	12	12 01	7100	46590		46590
109 4 004505-8	KITCHEN RENO	2	PEREZ: SOFIA 1592 SPRINGFIELD AVE CRANFORD, N J 1592 SPRINGFIELD AVE	00000 07016	0 8500 8500	12	12 01	8500	55777		55777
115 1 010700-0	AC	2	MORAN: TIMOTHY S 15 SENECA RD CRANFORD, N J 15 SENECA RD	07016	0 5300 5300	12	12 01	5300	34779		34779
118 16 017900-1	'08 DECK PERMIT	2	BRODERICK: CARMEL / MCAVEY: MARK 12 PRINCETON RD CRANFORD, N J 12 PRINCETON RD	00000 07016	0 1800 1800	12	12 01	1800	11812		11812
118 18 018100-0	DECK	2	CABRERA, JOHNNY E V & SANCHEZ, ELVIN 16 PRINCETON RD CRANFORD, NJ 16 PRINCETON RD	00000 07016	0 2500 2500	12	12 01	2500	16405		16405
120 8 020900-5	AC & PATIO	2	FONSECA, RICARDO & FERNANDES, EMMA 40 RUTGERS RD CRANFORD, NJ 40 RUTGERS RD	00000 07016	0 7100 7100	12	12 01	7100	46590		46590
126 5 030700-6	BASEMENT/RENOS	2	BUCKMAN: KEVIN C & MARLENE 24 COLBY LN CRANFORD, N J 24 COLBY LN	00000 07016	0 9700 9700	06	06 01	4850	31826		31826
126 6 030800-7	ADDITION/RENO	2	MARKOVITCH: HOWARD J & COLLEEN 14 CORNELL RD CRANFORD, N J 14 CORNELL RD	00000 07016	0 30500 30500	12	12 01	30500	200141		200141
127 14 033300-3	AC	2	O'NEILL: THOMAS 204 BEECH ST CRANFORD, N J 204 BEECH ST	00000 07016	0 7100 7100	12	12 01	7100	46590		46590
127 25 034400-1	AC	2	BRADY: MAUREEN C 12 MAKATOM DR CRANFORD, N J 12 MAKATOM DR	00000 07016	0 5300 5300	12	12 01	5300	34779		34779
130 18 041400-3	INTERIOR RENOS	2	BILON, DAVID & ALISON 28 CORNELL RD CRANFORD, NJ 28 CORNELL RD	00000 07016	0 21000 21000	04	08 01	7000	45934		45934
130 31 042700-3	AC	2	CLEAVELAND, ANTONIA L 25 DARTMOUTH RD CRANFORD, NJ 25 DARTMOUTH RD	00000 07016	0 3500 3500	03	09 14	875	5742		5742
138 37 053500-1	AC	2	HARLEY, MARK C & MELISSA C 4 HEATHERMEADE PL CRANFORD, NJ 4 HEATHERMEADE PL	00000 07016	0 5300 5300	12	12 01	5300	34779		34779

Block No. Lot No. Qualification Account No.	Land Dimensions Building Description Additional Lots Acreage	Prop. Class	Owner's Name Address City State Property Location	Billing Code Zip Code	Land Improvements Exemption Net Total	# M	Compl. Mo. Day	Prorated Assessment	Total Real Property Tax	Special Tax	Net Amount of Tax
144 18 064500-1	AC	2	CASALE: PAUL & ANDREA 609 BROOKSIDE PL CRANFORD, N J 609 BROOKSIDE PL	00000 07016	0 7100 7100	12	12 01	7100	46590		46590
146 6 070000-1	AC	2	COON: GENEVIEVE 7 WAVERLY PL CRANFORD, N J 7 WAVERLY PL	00000 07016	0 5300 5300	12	12 01	5300	34779		34779
146 16 071000-8	ADDITION/RENO	2	MAURO, BRIAN J 42 PARK AVE CRANFORD, NJ 42 PARK AVE	00000 07016	0 125200 125200	09	03 01	93900	616172		616172
147 5 072300-8	AC	2	FARINOLA, CHRISTOPHER R & JULIANNA 5 ARNET PL CRANFORD, NJ 5 ARNET PL	00000 07016	0 5300 5300	12	12 01	5300	34779		34779
147 15 073300-5	ADDITION/RENO	2	SLUGOCKI: ANDRZEJ & MALGORZATA 30 PARK AVE CRANFORD, N J 30 PARK AVE	00000 07016	0 75100 75100	04	08 01	25033	164267		164267
148 2 074400-3	AC	2	FRANTZ: HELEN 612 BROOKSIDE PL CRANFORD, N J 612 BROOKSIDE PL	07016	0 7100 7100	12	12 01	7100	46590		46590
148 7 074900-8	AC	2	DEETS, MICHAEL H & DEBRA 16 HILLSIDE PL CRANFORD, NJ 16 HILLSIDE PL	00000 07016	0 7100 7100	12	12 01	7100	46590		46590
149 6 077000-0	AC	2	DALY, DANIEL & RACHEL 513 ORCHARD ST CRANFORD, NJ 513 ORCHARD ST	00000 07016	0 7100 7100	12	12 01	7100	46590		46590
149 20 078400-1	AC	2	GIALANELLA, DAVID L & CHRISTINE M 13 HILLSIDE PL CRANFORD, NJ 13 HILLSIDE PL	00000 07016	0 7100 7100	12	12 01	7100	46590		46590
149 23 078700-4	KITCHEN & BATH	2	DALTON, JOHN F IV 19 HILLSIDE PL CRANFORD, NJ 19 HILLSIDE PL	00000 07016	0 20000 20000	03	09 14	5000	32810		32810
155 9 089500-2	GARAGE	2	COHANE: CATHLEEN DLINN 6 BEECH ST CRANFORD, N J 6 BEECH ST	00000 07016	0 7100 7100	12	12 01	7100	46590		46590
158 7 092000-1	AC	2	MOFFITT, MICHAEL J 67 SPRUCE ST CRANFORD, NJ 67 SPRUCE ST	00000 07016	0 7100 7100	12	12 01	7100	46590		46590
158 12 092500-6	AC	2	FOX: NIKKI L & SHANNA 55 SPRUCE ST CRANFORD, N J 55 SPRUCE ST	00000 07016	0 5300 5300	12	12 01	5300	34779		34779
158 13 092600-7	AC	2	DREISSIG, RYAN & LISA 53 SPRUCE ST CRANFORD, NJ 53 SPRUCE ST	00000 07016	0 5300 5300	12	12 01	5300	34779		34779

Block No. Lot No. Qualification Account No.	Land Dimensions Building Description Additional Lots Acreage	Prop. Class	Owner's Name Address City State Property Location	Billing Code Zip Code	Land Improvements Exemption Net Total	# M	Compl. Mo. Day	Prorated Assessment	Total Real Property Tax	Special Tax	Net Amount of Tax
159 2 094600-1	ADDITION/RENO	2	FIORE, MICHAEL & ALBRITTAIN, M 45 SPRUCE ST CRANFORD, NJ 45 SPRUCE ST	00000 07016	0 107000 107000	04	08 01	35667	234047		234047
159 16 096000-9	ADDITION	2	KLEIBER: JOSEPH & DEBORAH 46 BEECH ST CRANFORD, N J 46 BEECH ST	00000 07016	0 17500 17500	11	01 07	16042	105268		105268
161 4 099500-5	AC	2	PELLS: ROBERT & SANDRA 41 BEECH ST CRANFORD, N J 41 BEECH ST	00000 07016	0 5300 5300	12	12 01	5300	34779		34779
162 39 104500-4	AC	2	DAVIS, KEVIN M & EKTA A 1 RAMSGATE RD CRANFORD, NJ 1 RAMSGATE RD	00000 07016	0 3500 3500	12	12 01	3500	22967		22967
162 46 105200-8	KITCHEN & BATH	2	MC MAHON, WALTER 18 TULIP ST CRANFORD, NJ 18 TULIP ST	00000 07016	0 12000 12000	04	08 18	4000	26248		26248
162 70 107600-6	INTERIOR RENOS	2	HANESTAD, BLAKE ALLEN & BRAY, K M 17 WEST END PL CRANFORD, NJ 17 WEST END PL	00000 07016	0 25400 25400	03	09 01	6350	41669		41669
162 73 107900-9	SHED	2	MOVCHAN: MYKOLA 11 WEST END PL CRANFORD, N J 11 WEST END PL	00000 07016	0 3500 3500	12	12 01	3500	22967		22967
165 11 112100-9	DETACHED GARAGE	2	GARRETSON: SUSAN J 12 BERKEKEY PL CRANFORD, N J 12 BERKELEY PL	00000 07016	0 5200 5200	12	12 01	5200	34122		34122
169 7 116100-7	ADDITION/RENOS	2	ZIMMERMAN, JUDE A 17 CENTRAL AVE CRANFORD, NJ 17 CENTRAL AVE	00000 07016	0 11600 11600	12	12 01	11600	76119		76119
169 12 116600-2	AC	2	RUSSO: RICHARD PAUL 405 SPRINGFIELD AVE CRANFORD, N J 405 SPRINGFIELD AVE	00000 07016	0 5300 5300	12	12 01	5300	34779		34779
171 3 118700-7	PORCH RENO, SF+	2	FRANTZEN, NICOLAS A & CASSO, LISA A 21 NORMAN PL CRANFORD, NJ 21 NORMAN PL	00000 07016	0 24500 24500	04	08 01	8167	53592		53592
173 11 121600-0	ADDITION/RENO	2	GAETANO, DAVID J & JAMIE R 409 ORCHARD ST CRANFORD, NJ 409 ORCHARD ST	00000 07016	0 44200 44200	12	12 01	44200	290040		290040
174 7 124000-5	SUNROOM	2	GOFF: ANTHONY & JENNIFER 105 SPRING GARDEN ST CRANFORD, N J 105 SPRING GARDEN ST	00000 07016	0 4200 4200	12	12 01	4200	27560		27560
174 34.02 126800-7	ADDITION/RENO	2	TOTO: MARTIN & TRACEY 30 GREAVES PL CRANFORD, N J 30 GREAVES PL	00000 07016	0 30900 30900	12	12 01	30900	202766		202766

Block No. Lot No. Qualification Account No.	Land Dimensions Building Description Additional Lots Acreage	Prop. Class	Owner's Name Address City State Property Location	Billing Code Zip Code	Land Improvements Exemption Net Total	# M	Compl. Mo. Day	Prorated Assessment	Total Real Property Tax	Special Tax	Net Amount of Tax
175 4 127500-1	AC	2	TIGHE: ROBERT JR & SUZANNE 23 GREAVES PL CRANFORD, N J 23 GREAVES PL	00000 07016	0 5300 5300	12	12 01	5300	34779		34779
175 27 129800-8	AC	2	NEVILLE, JAMIE 621 VERMONT ST WESTFIELD, NJ 8 WEST END PL	00000 07090	0 3500 3500	12	12 01	3500	22967		22967
176 9 131100-8	APARTMENT RENOS	4C	HOLLY HOLDINGS LLC 10 AUER COURT EAST BRUNSWICK, NJ 20 HOLLY ST W	00000 08816	0 672800 672800	03	09 01	168200	1103728		1103728
179 7 138900-5	AC	2	EFRUS: JED F 114 ORCHARD ST CRANFORD, N J 114 ORCHARD ST	00000 07016	0 5300 5300	12	12 01	5300	34779		34779
185 7 146100-6	BATH	2	JOHN VAN DAM TRUST 115 HOLLY ST CRANFORD, NJ 115 HOLLY ST	00000 07016	0 8800 8800	04	08 18	2933	19246		19246
186 6 146700-2	BATH RENO	2	RANDAZZO: JEFFREY D & REBECCA J 217 HOLLY ST CRANFORD, N J 217 HOLLY ST	00000 07016	0 5800 5800	03	09 14	1450	9515		9515
197 5 157100-6	POOL	2	TAVARES: ROSA M 12 PARK DR CRANFORD, N J 12 PARK DR	00000 07016	0 8900 8900	12	12 01	8900	58402		58402
198 20 159900-8	KITCH, BATH, AC	2	COOPER: PETER J & DEBORAH L 5 DOERING WAY CRANFORD, N J 5 DOERING WAY	00000 07016	0 20700 20700	03	09 01	5175	33958		33958
198 29 160800-7	AC	2	KEADY: ROBERT JR & DIANE 24 DOERING WAY CRANFORD, N J 24 DOERING WAY	00000 07016	0 7100 7100	12	12 01	7100	46590		46590
202 6 171400-3	INTERIOR RENOS	2	MEEHAN, BRADLEY & MEEHAN, VANESSA 43 BROOKDALE PL CRANFORD, NJ 43 BROOKDALE PL	00000 07016	0 124800 124800	04	08 01	41600	272979		272979
205 1 177200-3	KITCHEN RENO	2	BERNIER, JEREMY & JENNIFER 101 EDGEWOOD RD CRANFORD, NJ 101 EDGEWOOD RD	00000 07016	0 6600 6600	12	12 01	6600	43309		43309
205 20 179100-6	ADDITION/RENO	2	HEISS, DAVID & AMY 119 HERNING AVE CRANFORD, NJ 119 HERNING AVE	00000 07016	0 37900 37900	05	07 01	15792	103627		103627
206 13 181000-2	GARAGE	2	MC SHERRY: JAMES A & LISA J 111 HERNING AVE CRANFORD, N J 111 HERNING AVE	00000 07016	0 3500 3500	12	12 01	3500	22967		22967
217 11 201000-9	BATH RENO	2	PANTELIC, PETER M 9 NORMANDIE PL CRANFORD, NJ 9 NORMANDIE PL	00000 07016	0 5900 5900	12	12 01	5900	38716		38716

Block No. Lot No. Qualification Account No.	Land Dimensions Building Description Additional Lots Acreage	Prop. Class	Owner's Name Address City State Property Location	Billing Code Zip Code	Land Improvements Exemption Net Total	# M	Compl. Mo. Day	Prorated Assessment	Total Real Property Tax	Special Tax	Net Amount of Tax
220 1 206200-6	AC	2	GORDON, GEOFFREY & JESSICA 31 ELMORA AVE CRANFORD, NJ 31 ELMORA AVE	00000 07016	0 5300 5300	03	09 14	1325	8695		8695
220 17 207800-9	ADDITION/RENO	2	BOBER: ALEXANDER JR & JUDITH A 7 LA SALLE AVE CRANFORD, N J 7 LA SALLE AVE	00000 07016	0 23100 23100	12	12 01	23100	151582		151582
223 7 210500-0	POOL & PATIO 223/8	2	SHANKS, CHRISTOPHER & SARAH 420 RIVERSIDE DR CRANFORD, NJ 420 RIVERSIDE DR	00000 07016	0 27500 27500	12	12 01	27500	180455		180455
229 5 217100-5	REAR PORCH	2	SZCZEPANKIEWICZ,STEPHEN M & ELISA L 505 CENTRAL AVE CRANFORD, NJ 505 CENTRAL AVE	00000 07016	0 5300 5300	12	12 01	5300	34779		34779
229 6 217200-6	ADDITION/RENO	2	TOWNSEND, JEFFREY S & HOPE L 503 CENTRAL AVE CRANFORD, NJ 503 CENTRAL AVE	00000 07016	0 27900 27900	12	12 01	27900	183080		183080
237 4 233800-0	ADDITION/RENO	2	GOETZ, ADAM WILLIAM & RUSSO, DANA M 14 LOCUST DR CRANFORD, NJ 14 LOCUST DR	00000 07016	0 48600 48600	04	08 01	16200	106304		106304
238 12 236500-8	BATH RENO	2	OSIT,JOSHUA SHAWN&DUFFY,ELIZABETH M 105 OAK LN CRANFORD, NJ 105 OAK LN	00000 07016	0 12600 12600	03	09 01	3150	20670		20670
238 13 236600-9	BASEMENT/SIDING	2	WINN,CHRISTOPHER&RABIECKI,KATHERINE 107 OAK LN CRANFORD, NJ 107 OAK LN	00000 07016	0 16100 16100	06	06 16	8050	52824		52824
239 4 238200-9	BASEMENT RENO	2	CARLSON, RYAN S & NAOIMI L 124 OAK LN CRANFORD, NJ 124 OAK LN	00000 07016	0 4000 4000	12	12 01	4000	26248		26248
241 10 243900-4	INT & EXT RENOS	2	WEST, BRIAN 112 COLUMBIA AVE CRANFORD, NJ 112 COLUMBIA AVE	00000 07016	0 34300 34300	03	09 01	8575	56269		56269
241 29 245800-7	PORCH>LIV SPACE	2	THOMAS,JOAHUA & LAUREN 199 LOCUST DR CRANFORD, NJ 199 LOCUST DR	00000 07016	0 23200 23200	12	12 01	23200	152238		152238
245 16 250700-4	ADDITION/RENO	2	OLEAR, DANIEL & SUZANNE 207 COLUMBIA AVE CRANFORD, NJ 207 COLUMBIA AVE	00000 07016	0 49800 49800	09	03 23	37350	245091		245091
246 11 253000-8	ADDITION/RENO	2	MALANDRO: JASON J & JULIE J 208 COLUMBIA AVE CRANFORD, N J 208 COLUMBIA AVE	00000 07016	0 57400 57400	12	12 01	57400	376659		376659
250 14 261400-1	GARAGE	2	MARQUES: ERNESTO & GOMES: SARA 196 ARBOR ST CRANFORD, N J 196 ARBOR ST	00000 07016	0 5300 5300	12	12 01	5300	34779		34779

Block No. Lot No. Qualification Account No.	Land Dimensions Building Description Additional Lots Acreage	Prop. Class	Owner's Name Address City State Property Location	Billing Code Zip Code	Land Improvements Exemption Net Total	# M	Compl. Mo. Day	Prorated Assessment	Total Real Property Tax	Special Tax	Net Amount of Tax
265 2 C084B 282452-4	KITCHEN RENO	2	KRONCKE, ELIZABETH 217 PROSPECT ST#8-4B CRANFORD, NJ 217 PROSPECT AV APT 8-4B	00000 07016	0 4600 4600	12	12 01	4600	30185		30185
266 1.03 C0106 282716	BATH RENO	2	WEXLER, BRUCE J & JOANNE M 8 RIVERSIDE DR - UNIT 106 CRANFORD, NJ 8 RIVERSIDE DR - UNIT 106	00000 07016	0 6400 6400	04	08 19	2133	13997		13997
266 4 283000-7	AC	2	LENZA, CHRISTOPHER & JENNIFER 218 PROSPECT AVE CRANFORD, NJ 218 PROSPECT AVE	00000 07016	0 5300 5300	03	09 14	1325	8695		8695
272 1 289900-8	BATH RENO	2	GARCIA, GABRIEL & SHARON M 728 LINDEN PL CRANFORD, NJ 728 LINDEN PL	00000 07016	0 7800 7800	12	12 01	7800	51184		51184
275 15 294300-0	AC	2	VENDITTI, MATTHEW J & CATHERINE E 8 RALEIGH AVE CRANFORD, NJ 8 RALEIGH AVE	00000 07016	0 6800 6800	04	08 01	2267	14876		14876
277 4 295500-9	BATH RENO	2	ACTON: JOHN J III & FRANCES M 416 CASINO AVE CRANFORD, N J 416 CASINO AVE	00000 07016	0 6300 6300	12	12 01	6300	41341		41341
277 17 296800-9	BASEMENT RENO	2	GAROFALO: ERIC S & NICOLE 11 TUXEDO PL CRANFORD, N J 11 TUXEDO PL	00000 07016	0 6500 6500	03	09 14	1625	10663		10663
282 20 304600-7	ADDITION	2	LEVY: STEVEN A & DARYL D 28 LENOX AVE CRANFORD, N J 28 LENOX AVE	00000 07016	0 7400 7400	12	12 01	7400	48559		48559
286 6 312000-0	BATH RENO	2	WOLANSKY: MICHAEL M & LORETTA D 13 WADSWORTH TERR CRANFORD, N J 13 WADSWORTH TERR	00000 07016	0 6100 6100	12	12 01	6100	40028		40028
286 14 312800-8	BATH RENO	2	ALEXO: KENNETH & ALEXANDRA 29 WADSWORTH TERR CRANFORD, N J 29 WADSWORTH TERR	00000 07016	0 6500 6500	12	12 01	6500	42653		42653
287 1 312900-9	KITCHEN RENO	2	SUKOVICH: JOSEPH JR & DONNA 2 WADSWORTH TERR CRANFORD, N J 2 WADSWORTH TERR	00000 07016	0 6500 6500	12	12 01	6500	42653		42653
287 9 313700-4	BATH RENO	2	O'CONNOR, SHAWN & TONIA 18 WADSWORTH TERR CRANFORD, NJ 18 WADSWORTH TERR	00000 07016	0 6200 6200	12	12 01	6200	40684		40684
287 13 314100-5	BATH RENO	2	WALLACE, LEE K & WILLIAM J 26 WADSWORTH TERR CRANFORD, NJ 26 WADSWORTH TERR	00000 07016	0 6000 6000	12	12 01	6000	39372		39372
306 4 337400-5	POOL	2	HOLCOMB, SEAN T & LAURA PINTO 310 UNION AVE N CRANFORD, NJ 310 UNION AVE N	00000 07016	0 10000 10000	12	12 01	10000	65620		65620

Block No. Lot No. Qualification Account No.	Land Dimensions Building Description Additional Lots Acreage	Prop. Class	Owner's Name Address City State Property Location	Billing Code Zip Code	Land Improvements Exemption Net Total	# M	Compl. Mo. Day	Prorated Assessment	Total Real Property Tax	Special Tax	Net Amount of Tax
310 8 347200-6	ADDITION/RENO	2	MC GOVERN, JOHN M & SANDEL, ABRAHAM 9 FOREST AVE CRANFORD, NJ 9 FOREST AVE	00000 07016	0 29600 29600	12	12 01	29600	194235		194235
318 26 363200-4	GARAGE ADDITION	2	PETROWSKI: NIKI LYNN 25 JOHN ST CRANFORD, N J 25 JOHN ST	00000 07016	0 5300 5300	12	12 01	5300	34779		34779
320 22 368300-0	ADDITION/RENO	2	MENASHE, JASON M & STEPHANIE A 206 SCHERRER ST CRANFORD, NJ 206 SCHERRER ST	00000 07016	0 145300 145300	04	08 01	48433	317817		317817
322 33 378600-6	ADDITION/RENO	2	BRUTON, NICHOLAS C & FERRER, BRENDA L 198 ELIZABETH AVE CRANFORD, NJ 198 ELIZABETH AVE	00000 07016	0 169800 169800	04	08 01	56600	371409		371409
323 27 381500-9	PORCH	2	GOSIER, CHRISTOPHER & ANNETTE 11 WADE AVE CRANFORD, NJ 11 WADE AVE	00000 07016	0 5300 5300	12	12 01	5300	34779		34779
324 16 383800-6	INT RENOS & WDK	2	DOYLE, ANTHONY & MALHOTRA, SIMRAN 12 CAROL CT CRANFORD, NJ 12 CAROL CT	00000 07016	0 15700 15700	03	09 01	3925	25756		25756
332 1 C010B 385422-6	KITCHEN & BATH	2	SOPER, LAUREN 10B PARKWAY VILLAGE CRANFORD, NJ 10B PARKWAY VILLAGE	00000 07016	0 7700 7700	04	08 01	2567	16845		16845
414 11 425900-4	ADDITION/RENOS	2	KELLY: SEAN PATRICK 147 HILLCREST AVE CRANFORD, N J 147 HILLCREST AVE	00000 07016	0 13300 13300	12	12 01	13300	87275		87275
417 21 436600-1	KITCHEN RENO	2	BENNINGTON, RANDALL S & PETRA 114 BENJAMIN ST CRANFORD, NJ 114 BENJAMIN ST	00000 07016	0 6500 6500	12	12 01	6500	42653		42653
421 12 445700-8	BATH RENO	2	GEISEL, KEVIN & WATKINS, VERONICA 20 HILLCREST AVE CRANFORD, NJ 20 HILLCREST AVE	00000 07016	0 6500 6500	03	09 15	1625	10663		10663
423 27 450900-8	ADDITION/RENO	2	MELO, KRISTINA LISA & DAMIAN A 105 UNION AVE S CRANFORD, NJ 105 UNION AVE S	00000 07016	0 49500 49500	09	03 01	37125	243614		243614
434 27 471200-4	NEW BATH	2	STULPIN: JOSEPH W & CHRIS L 356 RETFORD AVE CRANFORD, N J 356 RETFORD AVE	00000 07016	0 6100 6100	03	09 15	1525	10007		10007
442 3 482800-0	BASEMENT RENO	2	MACK, WILLIAM & MICHELE L 38 FAIRFIELD AVE CRANFORD, NJ 38 FAIRFIELD AVE	00000 07016	0 7400 7400	04	08 01	2467	16188		16188
443 5 483400-3	BASE, KITCH, BATH	2	RICCIO, ANTHONY J & LAUREN M 37 FAIRFIELD AVE CRANFORD, NJ 37 FAIRFIELD AVE	00000 07016	0 17100 17100	04	08 01	5700	37403		37403

Block No. Lot No. Qualification Account No.	Land Dimensions Building Description Additional Lots Acreage	Prop. Class	Owner's Name Address City State Property Location	Billing Code Zip Code	Land Improvements Exemption Net Total	# M	Compl. Mo. Day	Prorated Assessment	Total Real Property Tax	Special Tax	Net Amount of Tax
459 8 507900-3	AC	2	GAZZOLA, GREGORY J & STEPHANIE 532 LEXINGTON AVE CRANFORD, NJ 532 LEXINGTON AVE	00000 07016	0 3500 3500	03	09 15	875	5742		5742
460 19 510400-2	NEW DWELLING	2	VISVESWARAN, GAUTAM & STRAUSS, SARA 314 DENMAN RD CRANFORD, NJ 314 DENMAN RD	00000 07016	0 234800 234800	03	09 01	58700	385189		385189
462 12 514000-6	BASEMENT RENO	2	WILSON, JERRY & ANA 409 DENMAN RD CRANFORD, NJ 409 DENMAN RD	00000 07016	0 4500 4500	04	08 21	1500	9843		9843
465 3 521800-6	ADDITION/RENO	2	KUNSMAN, MATTHEW 307 STOUGHTON AVE CRANFORD, NJ 307 STOUGHTON AVE	00000 07016	0 44700 44700	06	06 01	22350	146661		146661
471 3 532500-3	ADDITION/RENO	2	D'MELLO, CHRISTOPHER & MELISSA 6 MARTIN PL CRANFORD, NJ 6 MARTIN PL	00000 07016	0 130800 130800	04	08 01	43600	286103		286103
472 17 536500-1	NEW DWELLING	2	CALDWELL: FRANK & DONNA 24 LENHOME DR CRANFORD, N J 24 LENHOME DR	00000 07016	0 232700 232700	03	09 30	58175	381744		381744
484 3 551300-0	ADDITION/RENO	2	TORRES, STACEY & DANTE 243 WALNUT AVE CRANFORD, NJ 243 WALNUT AVE	00000 07016	0 138300 138300	04	08 01	46100	302508		302508
501 5 587400-2	ADDITION/RENO	2	PEREZ, MARNIE 116 PINE ST CRANFORD, NJ 116 PINE ST	00000 07016	0 88000 88000	03	09 01	22000	144364		144364
504 10 593300-6	ADDITION/RENO	2	LEHAULT, CHRISTOPHER R & LINDSAY E 617 LINCOLN PARK E CRANFORD, NJ 617 LINCOLN PARK E	00000 07016	0 65100 65100	10	02 01	54250	355989		355989
504 23 594600-6	ADDITION/RENO	2	AMITIE: TIMOTHY & JULIE 385 LINCOLN AVE E CRANFORD, N J 385 LINCOLN AVE E	00000 07016	0 54500 54500	12	12 01	54500	357629		357629
518 10 617400-2	INT & EXT RENOS	2	KLINE, MATTHEW & FEA, KIMBERLY 403 ELM ST CRANFORD, NJ 403 ELM ST	00000 07016	0 47400 47400	06	06 01	23700	155519		155519
518 15 617900-7	NEW DWELLING	2	PIRILLO: STEPHEN & BARBARA 2 STRATFORD TERR CRANFORD, N J 2 STRATFORD TERR	00000 07016	0 196100 196100	03	09 01	49025	321702		321702
519 5 618400-9	ADDITION/RENO	2	SINGH, BHIWANI & KAUR, SUNITA 7 STRATFORD TERR CRANFORD, NJ 7 STRATFORD TERR	00000 07016	0 111200 111200	04	08 01	37067	243234		243234
526 18 632000-9	ADDITION/RENO	2	LEHIGH INVESTMENTS 121 LLC 4 SENECA RD CRANFORD, NJ 121 LEHIGH AVE N	00000 07016	0 46300 46300	12	12 01	46300	303821		303821

Block No. Lot No. Qualification Account No.	Land Dimensions Building Description Additional Lots Acreage	Prop. Class	Owner's Name Address City State Property Location	Billing Code Zip Code	Land Improvements Exemption Net Total	# M	Compl. Mo. Day	Prorated Assessment	Total Real Property Tax	Special Tax	Net Amount of Tax
528 30 636700-4	INTERIOR RENOS	2	EARLEY, JILLIAN & BLEMINGS, RYAN 46 WINANS AVE CRANFORD, NJ 46 WINANS AVE	00000 07016	0 24100 24100	03	09 01	6025	39536		39536
530 3 640100-9	BATH RENO & WDK	2	BITHER, PATRICK C & FOLEY, HEATHER M 604 LINCOLN AVE E CRANFORD, NJ 604 LINCOLN AVE E	00000 07016	0 16000 16000	04	08 01	5333	34995		34995
546 23 659200-6	INT RENOS & AC	2	AZZINARO, VINCENT 7 DISALVO, SARA 50 MENDELL AVE CRANFORD, NJ 50 MENDELL AVE	00000 07016	0 25000 25000	12	12 01	25000	164050		164050
549 17 666900-5	KITHCEN RENO	2	DEVITO, BENJAMIN & BEVAN, JACQUELINE 8 MENDELL AVE CRANFORD, NJ 8 MENDELL AVE	00000 07016	0 8000 8000	04	08 21	2667	17501		17501
572 10 686400-6	NEW DWELLING	2	LAFERRARA, GINA M 610 HORY ST CRANFORD, NJ 610 HORY ST	00000 07016	0 210800 210800	12	12 01	210800	1383270		1383270
576 16 691400-4	ADDITION	2	BAGNIEWSKI, MARK E & JESSICA 16 PERSHING AVE CRANFORD, NJ 16 PERSHING AVE	00000 07016	0 11900 11900	12	12 01	11900	78088		78088
576 18 691600-6	AC	2	BINGHAM: RICHARD & KAREN 20 PERSHING AVE CRANFORD, N J 20 PERSHING AVE	00000 07016	0 5300 5300	04	08 21	1767	11595		11595
580 4 699400-0	ADDITION/RENO	2	DONAHUE, JONATHAN & EIKESETH, ERYKA 8 OSAGE DR CRANFORD, NJ 8 OSAGE DR	00000 07016	0 81600 81600	03	09 01	20400	133865		133865
593 9 715100-6	INTERIOR RENOS	2	9 GARDEN PLACE LLC 9 GARDEN PL CRANFORD, NJ 9 GARDEN PL	00000 07016	0 11700 11700	04	08 01	3900	25592		25592
610 26 737800-3	ADDITION/RENO	2	YOUNG: BRADLEY C & KATE A 21 CAYUGA RD CRANFORD, N J 21 CAYUGA RD	00000 07016	0 28500 28500	12	12 01	28500	187017		187017
610 29 738100-3	ADDITION/RENO	2	NALEPA, NICOLE A & RYAN, MATTHEW R 27 CAYUGA RD CRANFORD, NJ 27 CAYUGA RD	00000 07016	0 107600 107600	12	12 01	107600	706071		706071
613 1 743000-0	ADDITION/RENO	2	CARR: JACQUELINE M 29 MUNSEE DR CRANFORD, N J 29 MUNSEE DR	00000 07016	0 44500 44500	03	09 01	11125	73002		73002
622 15 755300-0	ADDITION/RENO	2	HINES, MARK & KESSLER, EVE 5 ALGONQUIN DR CRANFORD, NJ 5 ALGONQUIN DR	00000 07016	0 97900 97900	05	07 01	40792	267677		267677
644 2 777100-8	AC	2	BILAVSKY: JOHN 30 COMMERCE DR CRANFORD, N J 30 COMMERCE DR	07016	0 5300 5300	12	12 01	5300	34779		34779

TAXING DISTRICT NO. 03 CRANFORD TWP

COUNTY NO. 20 UNION

NAME OF OWNER ADDITIONAL OWNERS	LIST TYPE	LIST YEAR	PAGE NO.	BLOCK NO.	LOT NO.	LOT QUALIFIC.	ACCT. NO.	-----PROPERTY----- CLASS LOCATION
ACTON: JOHN J III & FRANCES M	ADDED	2021	10	277	4		295500-9	2 416 CASINO AVE
ACTON: JOHN J III & FRANCES M	OMT/ADD	2020	06	277	4		295500-9	2 416 CASINO AVE
ALEXO: KENNETH & ALEXANDRA	ADDED	2021	11	286	14		312800-8	2 29 WADSWORTH TERR
ALEXO: KENNETH & ALEXANDRA	OMT/ADD	2020	06	286	14		312800-8	2 29 WADSWORTH TERR
AMITIE: TIMOTHY & JULIE	ADDED	2021	17	504	23		594600-6	2 385 LINCOLN AVE E
AMITIE: TIMOTHY & JULIE	OMT/ADD	2020	08	504	23		594600-6	2 385 LINCOLN AVE E
ANTON, JOHN & DENISE	ADDED	2021	07	200	21		167000-8	2 610 SPRINGFIELD AVE
ANTUS, THOMAS J & ANJULI E	ADDED	2021	12	309	16		345500-5	2 25 HAMILTON AVE
ARBER, MAJLINDA & ZEMRI	ADDED	2021	16	484	1		551100-8	2 247 WALNUT AVE
ARDENTE, CORINNE E & BRIAN G	ADDED	2020	01	113	4		009300-6	2 9 CHIPPEWA WAY
ARDENTE, CORINNE E & BRIAN G	ADDED	2021	01	113	4		009300-6	2 9 CHIPPEWA WAY
AZZINARO, VINCENT 7 DISALVO, SARA	ADDED	2021	18	546	23		659200-6	2 50 MENDELL AVE
AZZINARO, VINCENT 7 DISALVO, SARA	OMT/ADD	2020	09	546	23		659200-6	2 50 MENDELL AVE
BAGNIEWSKI, MARK E & JESSICA	ADDED	2021	18	576	16		691400-4	2 16 PERSHING AVE
BAGNIEWSKI, MARK E & JESSICA	OMT/ADD	2020	09	576	16		691400-4	2 16 PERSHING AVE
BAILER, GABRIEL & ANNA	ADDED	2021	16	497	12		580900-8	2 323 WALNUT AVE
BALASSONE, CHRISTOPHER & SOLOMON S	ADDED	2021	01	117	16		014800-9	2 107 PAWNEE RD
BALDONI, JOSEPH & KATHLEEN	ADDED	2021	09	238	4		235700-3	2 110 RIDGE ST
BASILE, LISA & BARRY, RICHARD	ADDED	2020	02	316	25.01	C0105	355900-2	2 321 NORTH AVE E UNIT 105
BASILE, LISA & BARRY, RICHARD	ADDED	2021	12	316	25.01	C0105	355900-2	2 321 NORTH AVE E UNIT 105
BELLO, STEVEN & MARITATO, KATHLEEN	ADDED	2021	07	206	19		181600-8	2 111 GLENWOOD RD
BENNINGTON, RANDALL S & PETRA	ADDED	2021	14	417	21		436600-1	2 114 BENJAMIN ST
BENNINGTON, RANDALL S & PETRA	OMT/ADD	2020	07	417	21		436600-1	2 114 BENJAMIN ST
BERNIER, JEREMY & JENNIFER	ADDED	2021	07	205	1		177200-3	2 101 EDGEWOOD RD
BERNIER, JEREMY & JENNIFER	OMT/ADD	2020	04	205	1		177200-3	2 101 EDGEWOOD RD
BERNS, ALLISON & ROBERT	ADDED	2021	20	616	16		745500-9	2 2 CHEROKEE RD
BETANCOURTH, MARIA & MELARA, DERMEL	ADDED	2021	07	200	15		166400-5	2 1 BALMIERE PKWY
BILAVSKY: JOHN	ADDED	2021	20	644	2		777100-8	2 30 COMMERCE DR
BILAVSKY: JOHN	OMT/ADD	2020	09	644	2		777100-8	2 30 COMMERCE DR
BILON, DAVID & ALISON	ADDED	2021	02	130	18		041400-3	2 28 CORNELL RD
BILON, DAVID & ALISON	OMT/ADD	2020	01	130	18		041400-3	2 28 CORNELL RD
BINGHAM: RICHARD & KAREN	ADDED	2021	18	576	18		691600-6	2 20 PERSHING AVE
BINGHAM: RICHARD & KAREN	OMT/ADD	2020	09	576	18		691600-6	2 20 PERSHING AVE
BITHER, PATRICK C&FOLEY, HEATHER M	ADDED	2021	18	530	3		640100-9	2 604 LINCOLN AVE E
BITHER, PATRICK C&FOLEY, HEATHER M	OMT/ADD	2020	09	530	3		640100-9	2 604 LINCOLN AVE E
BOBER: ALEXANDER JR & JUDITH A	ADDED	2021	08	220	17		207800-9	2 7 LA SALLE AVE
BOBER: ALEXANDER JR & JUDITH A	OMT/ADD	2020	05	220	17		207800-9	2 7 LA SALLE AVE
BONET: PEDRO CABRERA & MAGDA MAYOL	OMITTED	2020	01	162	8		101400-2	2 12 WOODS HOLE RD
BONET: PEDRO CABRERA & MAGDA MAYOL	OMITTED	2021	01	162	8		101400-2	2 12 WOODS HOLE RD
BONOMOLO, VINCENT & COSTANZA, TONI	ADDED	2020	01	241	11		244000-2	2 110 COLUMBIA AVE
BONOMOLO, VINCENT & COSTANZA, TONI	ADDED	2021	09	241	11		244000-2	2 110 COLUMBIA AVE
BRADY: MAUREEN C	ADDED	2021	02	127	25		034400-1	2 12 MAKATOM DR
BRADY: MAUREEN C	OMT/ADD	2020	01	127	25		034400-1	2 12 MAKATOM DR
BRIGHTMAN: RICHARD J & TRACY A	ADDED	2021	02	129	26		039400-6	2 26 DARTMOUTH RD
BRODERICK: CARMEL / MCAVEY: MARK	ADDED	2021	01	118	16		017900-1	2 12 PRINCETON RD
BRODERICK: CARMEL / MCAVEY: MARK	OMT/ADD	2020	01	118	16		017900-1	2 12 PRINCETON RD
BRUTON, NICHOLAS C & FERRER, BRENDA L	ADDED	2021	12	322	33		378600-6	2 198 ELIZABETH AVE
BRUTON, NICHOLAS C & FERRER, BRENDA L	OMT/ADD	2020	07	322	33		378600-6	2 198 ELIZABETH AVE
BRYAN, KEVIN II & PETRINA	ADDED	2020	02	465	26		524100-0	2 233 DENMAN RD
BRYAN, KEVIN II & PETRINA	ADDED	2021	15	465	26		524100-0	2 233 DENMAN RD
BU, JUANJUAN & WANG, TAO	ADDED	2021	17	524	11		628900-7	2 138 LEHIGH AVE N
BUCKMAN: KEVIN C & MARLENE	ADDED	2021	02	126	5		030700-6	2 24 COLBY LN
BUCKMAN: KEVIN C & MARLENE	OMT/ADD	2020	01	126	5		030700-6	2 24 COLBY LN
BURNS, JEANETTE & BYRNES, CONOR	ADDED	2021	16	469	35		530900-3	2 236 DENMAN RD
BUSICK: JEFFREY J & PATRICIA A	ADDED	2021	12	311	4		347900-3	2 11A SYLVESTER ST
CABRERA, JOHNNY E V & SANCHEZ, ELVIN	ADDED	2021	01	118	18		018100-0	2 16 PRINCETON RD
CABRERA, JOHNNY E V & SANCHEZ, ELVIN	OMT/ADD	2020	01	118	18		018100-0	2 16 PRINCETON RD
CALDWELL: FRANK & DONNA	ADDED	2021	16	472	17		536500-1	2 24 LENHOM DR
CALDWELL: FRANK & DONNA	OMT/ADD	2020	08	472	17		536500-1	2 24 LENHOM DR
CAPODANNO, GIANCARLO & MINER, NATALIA	ADDED	2021	16	498	11		583200-2	2 320 HIGH ST
CAPRARIO, GERARDO	ADDED	2021	12	320	16		367700-7	2 46 ELIZABETH AVE
CARAVELLA, SHAY & VICTORIA	ADDED	2021	15	463	5		515200-5	2 427 LEXINGTON AVE
CARLSON, RYAN S & NAOIMI L	ADDED	2021	09	239	4		238200-9	2 124 OAK LN
CARLSON, RYAN S & NAOIMI L	OMT/ADD	2020	05	239	4		238200-9	2 124 OAK LN
CARR: JACQUELINE M	ADDED	2021	20	613	1		743000-0	2 29 MUNSEE DR
CARR: JACQUELINE M	OMT/ADD	2020	09	613	1		743000-0	2 29 MUNSEE DR
CASALE: PAUL & ANDREA	ADDED	2021	03	144	18		064500-1	2 609 BROOKSIDE PL
CASALE: PAUL & ANDREA	OMT/ADD	2020	02	144	18		064500-1	2 609 BROOKSIDE PL

TAXING DISTRICT NO. 03 CRANFORD TWP

COUNTY NO. 20 UNION

NAME OF OWNER ADDITIONAL OWNERS	LIST TYPE	LIST YEAR	PAGE NO.	BLOCK NO.	LOT NO.	LOT QUALIFIC.	ACCT. NO.	-----PROPERTY----- CLASS LOCATION
CASCIO, JON CARLO & KRISTEN	ADDED	2020	01	120	20		022100-1	2 37 PRINCETON RD
CASCIO, JON CARLO & KRISTEN	ADDED	2021	01	120	20		022100-1	2 37 PRINCETON RD
CERCIELLO: VINCENT J	ADDED	2021	18	572	8		686200-4	2 587 LUDLOW AVE
CHAHINE, PIERRE & JANE	ADDED	2020	03	603	3		729800-4	2 18 BUCHANAN ST
CHAHINE, PIERRE & JANE	ADDED	2021	19	603	3		729800-4	2 18 BUCHANAN ST
CLEAVELAND, ANTONIA L	ADDED	2021	02	130	31		042700-3	2 25 DARTMOUTH RD
CLEAVELAND, ANTONIA L	OMT/ADD	2020	01	130	31		042700-3	2 25 DARTMOUTH RD
COHANE: CATHLEEN DLINN	ADDED	2021	04	155	9		089500-2	2 6 BEECH ST
COHANE: CATHLEEN DLINN	OMT/ADD	2020	02	155	9		089500-2	2 6 BEECH ST
COLORADO, JOHN CARLOS & RUTH	ADDED	2021	13	335	2		387500-1	2 5 CARPENTER PL
COOLEY: ROBERT G & SHARON S	ADDED	2021	12	320	13		367400-4	2 40 ELIZABETH AVE
COON: GENEVIEVE	ADDED	2021	03	146	6		070000-1	2 7 WAVERLY PL
COON: GENEVIEVE	OMT/ADD	2020	02	146	6		070000-1	2 7 WAVERLY PL
COOPER: PETER J & DEBORAH L	ADDED	2021	07	198	20		159900-8	2 5 DOERING WAY
COOPER: PETER J & DEBORAH L	OMT/ADD	2020	04	198	20		159900-8	2 5 DOERING WAY
COUGHLIN, CRAIG JOHN JR & CATHERINE	ADDED	2020	02	587	20		710700-7	2 29 ALGONQUIN DR
COUGHLIN, CRAIG JOHN JR & CATHERINE	ADDED	2021	19	587	20		710700-7	2 29 ALGONQUIN DR
CURTIN: PATRICK / COSTELLO:JENNIFER	ADDED	2021	13	415	10		430000-3	2 107 HILLCREST AVE
D'ANTONIO, FRANCESCO	ADDED	2021	19	611	12		740200-1	2 26 RAMAPO RD
D'MELLO, CHRISTOPHER & MELISSA	ADDED	2021	16	471	3		532500-3	2 6 MARTIN PL
D'MELLO, CHRISTOPHER & MELISSA	OMT/ADD	2020	08	471	3		532500-3	2 6 MARTIN PL
DA SILVA,G E FERREIRA & GAVANSKI,V	ADDED	2020	01	210	5		186500-2	2 108 HERNING AVE
DA SILVA,G E FERREIRA & GAVANSKI,V	ADDED	2021	07	210	5		186500-2	2 108 HERNING AVE
DALTON, JOHN F IV	ADDED	2020	01	149	23		078700-4	2 19 HILLSIDE PL
DALTON, JOHN F IV	ADDED	2021	04	149	23		078700-4	2 19 HILLSIDE PL
DALTON, JOHN F IV	ADDED	2021	04	149	23		078700-4	2 19 HILLSIDE PL
DALTON, JOHN F IV	OMT/ADD	2020	02	149	23		078700-4	2 19 HILLSIDE PL
DALY, DANIEL & RACHEL	ADDED	2021	04	149	6		077000-0	2 513 ORCHARD ST
DALY, DANIEL & RACHEL	OMT/ADD	2020	02	149	6		077000-0	2 513 ORCHARD ST
DALY, MELISSA & JOHN	ADDED	2021	16	471	8		532900-7	2 49 LENHOME DR
DAS, MUNISH R & DEEPA A	ADDED	2020	02	526	6		630800-3	2 171 LEHIGH AVE N
DAS, MUNISH R & DEEPA A	ADDED	2021	17	526	6		630800-3	2 171 LEHIGH AVE N
DAVIS, KEVIN M & EKTA A	ADDED	2021	05	162	39		104500-4	2 1 RAMSGATE RD
DAVIS, KEVIN M & EKTA A	OMT/ADD	2020	03	162	39		104500-4	2 1 RAMSGATE RD
DEETS, MICHAEL H & DEBRA	ADDED	2021	04	148	7		074900-8	2 16 HILLSIDE PL
DEETS, MICHAEL H & DEBRA	OMT/ADD	2020	02	148	7		074900-8	2 16 HILLSIDE PL
DEIGE, ANTHONY & VIRGINIA	ADDED	2021	20	623	29		759500-0	2 30 IROQUOIS RD
DEVITO, BENJAMIN & BEVAN,JACQUELINE	ADDED	2021	18	549	17		666900-5	2 8 MENDELL AVE
DEVITO, BENJAMIN & BEVAN,JACQUELINE	OMT/ADD	2020	09	549	17		666900-5	2 8 MENDELL AVE
DI RUSSO, THOMAS & LAURIE	ADDED	2021	02	128	17		036700-8	2 614 ORCHARD ST
DIDONATO, GREGORY	ADDED	2021	13	332	1		385406-6	2 3C PARKWAY VILLAGE
DIDZBALIS: JOHN & JULIE J	ADDED	2021	16	498	14		583500-5	2 19 ELM ST
DONAHUE, JONATHAN & EIKESETH, ERYKA	ADDED	2021	18	580	4		699400-0	2 8 OSAGE DR
DONAHUE, JONATHAN & EIKESETH, ERYKA	OMT/ADD	2020	09	580	4		699400-0	2 8 OSAGE DR
DOYLE, ANTHONY & MALHOTRA, SIMRAN	ADDED	2021	12	324	16		383800-6	2 12 CAROL CT
DOYLE, ANTHONY & MALHOTRA, SIMRAN	OMT/ADD	2020	07	324	16		383800-6	2 12 CAROL CT
DREISSIG, RYAN & LISA	ADDED	2021	04	158	13		092600-7	2 53 SPRUCE ST
DREISSIG, RYAN & LISA	OMT/ADD	2020	02	158	13		092600-7	2 53 SPRUCE ST
DUGAN, JENNIFER & MATT	ADDED	2021	15	469	31		530500-9	2 124 WILSHIRE DR
EARLEY, JILLIAN & BLEMINGS,RYAN	ADDED	2021	18	528	30		636700-4	2 46 WINANS AVE
EARLEY, JILLIAN & BLEMINGS,RYAN	OMT/ADD	2020	09	528	30		636700-4	2 46 WINANS AVE
EFRUS: JED F	ADDED	2021	06	179	7		138900-5	2 114 ORCHARD ST
EFRUS: JED F	OMT/ADD	2020	04	179	7		138900-5	2 114 ORCHARD ST
ERPS, MICHAEL & SANTOLO,VALERIA	ADDED	2021	13	403	1.02			2 126 NEW ST
FARINOLA, CHRISTOPHER R & JULIANNA	ADDED	2021	03	147	5		072300-8	2 5 ARNET PL
FARINOLA, CHRISTOPHER R & JULIANNA	OMT/ADD	2020	02	147	5		072300-8	2 5 ARNET PL
FB RIVERSIDE OWNER LLC	ADDED	2021	10	265	4		282600-6	4C 12-18 RIVERSIDE DR
FIGORE, MICHAEL & ALBRITTAIN,M	ADDED	2021	04	159	2		094600-1	2 45 SPRUCE ST
FIGORE, MICHAEL & ALBRITTAIN,M	OMT/ADD	2020	03	159	2		094600-1	2 45 SPRUCE ST
FIUME: ANTHONY JR & ELIZABETH	ADDED	2021	07	204	1		176200-6	2 302 EDGAR AVE
FOLVIK, CHRISTOPHER & ELIZABETH	ADDED	2020	01	198	6		158500-7	2 100 PARK DR
FOLVIK, CHRISTOPHER & ELIZABETH	ADDED	2021	07	198	6		158500-7	2 100 PARK DR
FONSECA, RICARDO & FERNANDES, EMMA	ADDED	2021	01	120	8		020900-5	2 40 RUTGERS RD
FONSECA, RICARDO & FERNANDES, EMMA	OMT/ADD	2020	01	120	8		020900-5	2 40 RUTGERS RD
FOX: NIKKI L & SHANNA	ADDED	2021	04	158	12		092500-6	2 55 SPRUCE ST
FOX: NIKKI L & SHANNA	OMT/ADD	2020	02	158	12		092500-6	2 55 SPRUCE ST
FRANTZ: HELEN	ADDED	2021	03	148	2		074400-3	2 612 BROOKSIDE PL
FRANTZ: HELEN	OMT/ADD	2020	02	148	2		074400-3	2 612 BROOKSIDE PL

TAXING DISTRICT NO. 03 CRANFORD TWP

COUNTY NO. 20 UNION

NAME OF OWNER ADDITIONAL OWNERS	LIST TYPE	LIST YEAR	PAGE NO.	BLOCK NO.	LOT NO.	LOT QUALIFIC.	ACCT. NO.	-----PROPERTY----- CLASS LOCATION
FRANTZEN, NICOLAS A & CASSO, LISA A	ADDED	2021	05	171	3		118700-7	2 21 NORMAN PL
FRANTZEN, NICOLAS A & CASSO, LISA A	OMT/ADD	2020	03	171	3		118700-7	2 21 NORMAN PL
FRYE, STEPHEN C & AMANDA B	ADDED	2020	02	456	1		501700-9	2 53 MORSE ST
FRYE, STEPHEN C & AMANDA B	ADDED	2021	15	456	1		501700-9	2 53 MORSE ST
GAETANO, DAVID J & JAMIE R	ADDED	2021	06	173	11		121600-0	2 409 ORCHARD ST
GAETANO, DAVID J & JAMIE R	OMT/ADD	2020	03	173	11		121600-0	2 409 ORCHARD ST
GALLAGHER, CHRISTOPHER A & PATRICIA	ADDED	2021	18	543	8		652200-7	2 15 ALAN OKELL PL
GARCIA, GABRIEL & SHARON M	ADDED	2021	10	272	1		289900-8	2 728 LINDEN PL
GARCIA, GABRIEL & SHARON M	OMT/ADD	2020	06	272	1		289900-8	2 728 LINDEN PL
GAROFALO: ERIC S & NICOLE	ADDED	2021	10	277	17		296800-9	2 11 TUXEDO PL
GAROFALO: ERIC S & NICOLE	OMT/ADD	2020	06	277	17		296800-9	2 11 TUXEDO PL
GARRETSON: SUSAN J	ADDED	2021	05	165	11		112100-9	2 12 BERKELEY PL
GARRETSON: SUSAN J	OMT/ADD	2020	03	165	11		112100-9	2 12 BERKELEY PL
GAZZOLA, GREGORY J & STEPHANIE	ADDED	2021	15	459	8		507900-3	2 532 LEXINGTON AVE
GAZZOLA, GREGORY J & STEPHANIE	OMT/ADD	2020	08	459	8		507900-3	2 532 LEXINGTON AVE
GEISEL, KEVIN & WATKINS, VERONICA	ADDED	2021	14	421	12		445700-8	2 20 HILLCREST AVE
GEISEL, KEVIN & WATKINS, VERONICA	OMT/ADD	2020	07	421	12		445700-8	2 20 HILLCREST AVE
GESSNER, THOMAS R & SANDRA E	ADDED	2021	12	318	46		365200-8	2 61 ELIZABETH AVE
GIALANELLA, DAVID L & CHRISTINE M	ADDED	2021	04	149	20		078400-1	2 13 HILLSIDE PL
GIALANELLA, DAVID L & CHRISTINE M	OMT/ADD	2020	02	149	20		078400-1	2 13 HILLSIDE PL
GIORDINO, CARMEN L	ADDED	2021	18	554	61		674000-5	2 9 PARK TERR
GIRGIS, DANNY & WALZER, AMY	ADDED	2021	02	127	5		032400-7	2 15 BROWN TERR
GOETZ, ADAM WILLIAM & RUSSO, DANA M	ADDED	2021	09	237	4		233800-0	2 14 LOCUST DR
GOETZ, ADAM WILLIAM & RUSSO, DANA M	OMT/ADD	2020	05	237	4		233800-0	2 14 LOCUST DR
GOFF: ANTHONY & JENNIFER	ADDED	2021	06	174	7		124000-5	2 105 SPRING GARDEN ST
GOFF: ANTHONY & JENNIFER	OMT/ADD	2020	03	174	7		124000-5	2 105 SPRING GARDEN ST
GORDON, GEOFFREY & JESSICA	ADDED	2021	08	220	1		206200-6	2 31 ELMORA AVE
GORDON, GEOFFREY & JESSICA	OMT/ADD	2020	05	220	1		206200-6	2 31 ELMORA AVE
GOSIER, CHRISTOPHER & ANNETTE	ADDED	2021	12	323	27		381500-9	2 11 WADE AVE
GOSIER, CHRISTOPHER & ANNETTE	OMT/ADD	2020	07	323	27		381500-9	2 11 WADE AVE
GRANA: ANGEL	ADDED	2021	10	265	2		282484-4	2 217 PROSPECT AV APT12A-3B
GRANGER, CHRISTOPHER & HESSEMER, BRIT	ADDED	2021	08	220	20	C133B	208100-9	2 13 LA SALLE AVE
GRIFFITH, CHESTER & PIGNA, ANGELINA	ADDED	2021	08	219	7		203900-2	2 7 CLINTON PL
HALL, JAMES B & DIANNE	ADDED	2021	18	578	10		695100-9	2 8 MAC ARTHUR AVE
HANESTAD, BLAKE ALLEN & BRAY, K M	ADDED	2021	05	162	70		107600-6	2 17 WEST END PL
HANESTAD, BLAKE ALLEN & BRAY, K M	OMT/ADD	2020	03	162	70		107600-6	2 17 WEST END PL
HARLEY, MARK C & MELISSA C	ADDED	2021	03	138	37		053500-1	2 4 HEATHERMEADE PL
HARLEY, MARK C & MELISSA C	OMT/ADD	2020	01	138	37		053500-1	2 4 HEATHERMEADE PL
HEISS, DAVID & AMY	ADDED	2021	07	205	20		179100-6	2 119 HERNING AVE
HEISS, DAVID & AMY	OMT/ADD	2020	04	205	20		179100-6	2 119 HERNING AVE
HINES, MARK & KESSLER, EVE	ADDED	2021	20	622	15		755300-0	2 5 ALGONQUIN DR
HINES, MARK & KESSLER, EVE	OMT/ADD	2020	09	622	15		755300-0	2 5 ALGONQUIN DR
HODOSKE, MICHAEL & DECKER, LISA	ADDED	2021	16	484	14		552400-8	2 213 WALNUT AVE
HOLCOMB, SEAN T & LAURA PINTO	ADDED	2021	11	306	4		337400-5	2 310 UNION AVE N
HOLCOMB, SEAN T & LAURA PINTO	OMT/ADD	2020	06	306	4		337400-5	2 310 UNION AVE N
HOLLY HOLDINGS LLC	ADDED	2021	06	176	9		131100-8	4C 20 HOLLY ST W
HOLLY HOLDINGS LLC	OMT/ADD	2020	04	176	9		131100-8	4C 20 HOLLY ST W
HOMES BY DAVID S L L C	ADDED	2021	03	140	14		057600-0	2 10 CEDAR ST
HUNT: RYAN & GAYLE	ADDED	2021	12	320	23		368400-1	2 208 SCHERRER ST
IAIONE, FRANCES & SENEY, JOSEPHINE	ADDED	2021	06	177	10		135200-7	2 231 NORTH AVE W
JABOUIN, PHILIP & LOREN	ADDED	2021	15	469	3		527800-8	2 48 LENHOM DR
JACOBSEN, JAMES M & LAUREN E	ADDED	2021	16	491	4		570000-6	2 10 BLAKE AVE
JOHN VAN DAM TRUST	ADDED	2021	06	185	7		146100-6	2 115 HOLLY ST
JOHN VAN DAM TRUST	OMT/ADD	2020	04	185	7		146100-6	2 115 HOLLY ST
KALA INVESTMENTS LLC	ADDED	2021	13	333	2		385700-9	4A 500 NORTH AVE E
KATZ, JOSEPH & AMY	ADDED	2021	14	455	2		499700-1	2 31 CAROLINA ST
KATZ, MICHAEL & ELIZABETH F	ADDED	2021	08	213	16		196100-1	2 30 HERNING AVE
KEADY: ROBERT JR & DIANE	OMITTED	2021	01	198	29		160800-7	2 24 DOERING WAY
KEADY: ROBERT JR & DIANE	OMT/ADD	2020	04	198	29		160800-7	2 24 DOERING WAY
KELLETT, CHARLES F & MARY F HURLEY	ADDED	2021	08	233	7		221500-0	2 20 CRAIG PL
KELLY: SEAN PATRICK	ADDED	2021	13	414	11		425900-4	2 147 HILLCREST AVE
KELLY: SEAN PATRICK	OMT/ADD	2020	07	414	11		425900-4	2 147 HILLCREST AVE
KIRBY, GRAHAM & AGNIESZKA	ADDED	2021	01	106	12		002000-4	2 101 COUNTY PARK DR
KIRBY, GRAHAM & AGNIESZKA	OMT/ADD	2020	01	106	12		002000-4	2 101 COUNTY PARK DR
KLEIBER: JOSEPH & DEBORAH	ADDED	2021	05	159	16		096000-9	2 46 BEECH ST
KLEIBER: JOSEPH & DEBORAH	OMT/ADD	2020	03	159	16		096000-9	2 46 BEECH ST
KLINE, MATTHEW & FEA, KIMBERLY	ADDED	2021	17	518	10		617400-2	2 403 ELM ST
KLINE, MATTHEW & FEA, KIMBERLY	OMT/ADD	2020	08	518	10		617400-2	2 403 ELM ST

TAXING DISTRICT NO. 03 CRANFORD TWP

COUNTY NO. 20 UNION

NAME OF OWNER ADDITIONAL OWNERS	LIST TYPE	LIST YEAR	PAGE NO.	BLOCK NO.	LOT NO.	LOT QUALIFIC.	ACCT. NO.	-----PROPERTY----- CLASS LOCATION
KONOPKA, BARTOSZ & CHRISTINA	ADDED	2020	02	459	4		507500-9	2 3 SHETLAND DR
KONOPKA, BARTOSZ & CHRISTINA	ADDED	2021	15	459	4		507500-9	2 3 SHETLAND DR
KRONCKE, ELIZABETH	ADDED	2021	10	265	2	C084B	282452-4	2 217 PROSPECT AV APT 8-4B
KRONCKE, ELIZABETH	OMT/ADD	2020	06	265	2	C084B	282452-4	2 217 PROSPECT AV APT 8-4B
KUNSMAN, MATTHEW	ADDED	2021	15	465	3		521800-6	2 307 STOUGHTON AVE
KUNSMAN, MATTHEW	OMT/ADD	2020	08	465	3		521800-6	2 307 STOUGHTON AVE
LAFERRARA, GINA M	ADDED	2021	18	572	10		686400-6	2 610 HORY ST
LAFERRARA, GINA M	OMT/ADD	2020	09	572	10		686400-6	2 610 HORY ST
LAHR, RONALD W & KEIKA I	ADDED	2021	05	162	18		102400-9	2 9 WOODS HOLE RD
LAMASTRA: PAUL / GARRASTAZU: JOANNE	ADDED	2021	03	146	17		071100-9	2 502 GALLOWES HILL RD
LE DORZE, JEAN-MARC & JEANNE	OMITTED	2020	01	138	39		053700-3	2 701 GALLOWES HILL RD
LE DORZE, JEAN-MARC & JEANNE	OMITTED	2021	01	138	39		053700-3	2 701 GALLOWES HILL RD
LEGG, RYAN W & ASHLEY M	ADDED	2021	17	524	7		628500-3	2 12 EDGEBROOK PL
LEHAULT, CHRISTOPHER R & LINDSAY E	ADDED	2021	17	504	10		593300-6	2 617 LINCOLN PARK E
LEHAULT, CHRISTOPHER R & LINDSAY E	OMT/ADD	2020	08	504	10		593300-6	2 617 LINCOLN PARK E
LEHIGH INVESTMENTS 121 LLC	OMITTED	2021	01	526	18		632000-9	2 121 LEHIGH AVE N
LEHIGH INVESTMENTS 121 LLC	OMT/ADD	2020	08	526	18		632000-9	2 121 LEHIGH AVE N
LENZA, CHRISTOPHER & JENNIFER	ADDED	2021	10	266	4		283000-7	2 218 PROSPECT AVE
LENZA, CHRISTOPHER & JENNIFER	OMT/ADD	2020	06	266	4		283000-7	2 218 PROSPECT AVE
LEVY: STEVEN A & DARYL D	ADDED	2021	11	282	20		304600-7	2 28 LENOX AVE
LEVY: STEVEN A & DARYL D	OMT/ADD	2020	06	282	20		304600-7	2 28 LENOX AVE
LEWIS, ANDRE & ADRIANA	ADDED	2021	20	611	22		741200-8	2 6 RAMAPO RD
LEYDEN, SCOTT & MONGIELLO, AMANDA	ADDED	2021	17	516	16		613200-2	2 121 CENTENNIAL AVE
LIZARAZO, RICHARD A & MAKO, J	ADDED	2021	19	596	10		719200-5	2 21 WALL ST
LO FORTE: GEORGE & SANDRA	ADDED	2020	02	429	3		457100-9	2 221 RETFORD AVE
LO FORTE: GEORGE & SANDRA	ADDED	2021	14	429	3		457100-9	2 221 RETFORD AVE
LOPES, JOSEPH A & KIMBERLY M	ADDED	2021	09	243	4		246400-0	2 205 OAK LN
LYON, CHRISTOPHER D & MARGARET F	ADDED	2021	17	503	19		592300-9	2 311 HIGH ST
MACK, WILLIAM & MICHELE L	ADDED	2021	14	442	3		482800-0	2 38 FAIRFIELD AVE
MACK, WILLIAM & MICHELE L	OMT/ADD	2020	07	442	3		482800-0	2 38 FAIRFIELD AVE
MADLINGER, ANDREW & MARTIN, ALEXA	ADDED	2021	10	262	5	C0A5	273700-1	2 30A SPRINGFIELD AVE
MAGER: KENNETH & LORETTA	ADDED	2021	14	425	3		453100-1	2 105 SHADOW LAWN WAY
MAHONEY, JOHN B & STEPHANIE	ADDED	2020	02	469	13		528700-4	2 7 LENHOM DR
MAHONEY, JOHN B & STEPHANIE	ADDED	2021	15	469	13		528700-4	2 7 LENHOM DR
MAHONEY, JOHN B & STEPHANIE	ADDED	2021	15	469	13		528700-4	2 7 LENHOM DR
MALANDRO: JASON J & JULIE J	ADDED	2021	09	246	11		253000-8	2 208 COLUMBIA AVE
MALANDRO: JASON J & JULIE J	OMT/ADD	2020	05	246	11		253000-8	2 208 COLUMBIA AVE
MARCHESE: JOSEPH & MEGAN	ADDED	2021	03	145	3		067500-2	2 113 MAKATOM DR
MARKOVITCH: HOWARD J & COLLEEN	ADDED	2021	02	126	6		030800-7	2 14 CORNELL RD
MARKOVITCH: HOWARD J & COLLEEN	OMT/ADD	2020	01	126	6		030800-7	2 14 CORNELL RD
MARQUES: ERNESTO & GOMES: SARA	ADDED	2021	10	250	14		261400-1	2 196 ARBOR ST
MARQUES: ERNESTO & GOMES: SARA	OMT/ADD	2020	05	250	14		261400-1	2 196 ARBOR ST
MARTI: JOHN / ZADES: HELEN	ADDED	2021	03	147	19		073700-9	2 16 WAVERLY PL
MARTIN, ARIEL E & CHELSEA L	ADDED	2021	01	116	11		013000-4	2 218 PAWNEE RD
MARX: JEFFREY & TOBY	ADDED	2020	01	127	22		034100-8	2 6 MAKATOM DR
MARX: JEFFREY & TOBY	ADDED	2021	02	127	22		034100-8	2 6 MAKATOM DR
MASLANKA, PAWEL & DAGMARA	ADDED	2021	09	237	10		234400-3	2 6 PACIFIC AVE
MATHESON, TIMOTHY G & BURKE, SUSAN E	ADDED	2021	11	282	3		302900-6	2 504 CASINO AVE
MAURO, BRIAN J	ADDED	2021	03	146	16		071000-8	2 42 PARK AVE
MAURO, BRIAN J	OMT/ADD	2020	02	146	16		071000-8	2 42 PARK AVE
MC CLOSKEY: KEVIN M & ARLINE	ADDED	2021	11	278	17		299200-4	2 40 MANOR AVE
MC GOVERN, JOHN M & SANDEL, ABRAHAM	ADDED	2021	12	310	8		347200-6	2 9 FOREST AVE
MC GOVERN, JOHN M & SANDEL, ABRAHAM	OMT/ADD	2020	07	310	8		347200-6	2 9 FOREST AVE
MC GRATH, KEVIN & BLAIR	ADDED	2021	20	622	18		755600-3	2 14 IROQUOIS RD
MC MAHON, WALTER	ADDED	2021	05	162	46		105200-8	2 18 TULIP ST
MC MAHON, WALTER	ADDED	2021	05	162	46		105200-8	2 18 TULIP ST
MC MAHON, WALTER	OMT/ADD	2020	03	162	46		105200-8	2 18 TULIP ST
MC SHERRY: JAMES A & LISA J	ADDED	2021	07	206	13		181000-2	2 111 HERNING AVE
MC SHERRY: JAMES A & LISA J	OMT/ADD	2020	04	206	13		181000-2	2 111 HERNING AVE
MC SWEENEY, CHRISTOPHER C & TRACY	ADDED	2021	02	123	2		026200-0	2 32 HARVARD RD
MCINERNEY, MICHELE	ADDED	2021	13	332	1	C016C	385439-6	2 16C PARKWAY VILLAGE
MEEHAN, BRADLEY & MEEHAN, VANESSA	ADDED	2021	07	202	6		171400-3	2 43 BROOKDALE PL
MEEHAN, BRADLEY & MEEHAN, VANESSA	OMT/ADD	2020	04	202	6		171400-3	2 43 BROOKDALE PL
MELO, KRISTINA LISA & DAMIAN A	ADDED	2021	14	423	27		450900-8	2 105 UNION AVE S
MELO, KRISTINA LISA & DAMIAN A	OMT/ADD	2020	07	423	27		450900-8	2 105 UNION AVE S
MENASHE, JASON M & STEPHANIE A	ADDED	2021	12	320	22		368300-0	2 206 SCHERRER ST
MENASHE, JASON M & STEPHANIE A	OMT/ADD	2020	07	320	22		368300-0	2 206 SCHERRER ST
MEOLA: RICHARD & DENISE	ADDED	2021	04	158	8		092100-2	2 65 SPRUCE ST

TAXING DISTRICT NO. 03 CRANFORD TWP

COUNTY NO. 20 UNION

NAME OF OWNER ADDITIONAL OWNERS	LIST TYPE	LIST YEAR	PAGE NO.	BLOCK NO.	LOT NO.	LOT QUALIFIC.	ACCT. NO.	-----PROPERTY----- CLASS LOCATION
METALLO, JEFFREY R & FRANCESCA M	ADDED	2021	02	128	15		036500-6	2 610 ORCHARD ST
MEYERS, STEVEN & BRAND, JULIA	ADDED	2020	01	143	7		059900-7	2 456 BROOKSIDE PL
MEYERS, STEVEN & BRAND, JULIA	ADDED	2021	03	143	7		059900-7	2 456 BROOKSIDE PL
MOFFITT, MICHAEL J	ADDED	2021	04	158	7		092000-1	2 67 SPRUCE ST
MOFFITT, MICHAEL J	OMT/ADD	2020	02	158	7		092000-1	2 67 SPRUCE ST
MONTANA, GEORGE D & LINDSAY	ADDED	2021	09	244	6		247700-0	2 208 OAK LN
MORAN: TIMOTHY S	ADDED	2021	01	115	1		010700-0	2 15 SENECA RD
MORAN: TIMOTHY S	OMT/ADD	2020	01	115	1		010700-0	2 15 SENECA RD
MORANO, GEORGE III & JEYDEL, PATRICIA	ADDED	2020	03	613	3		743200-2	2 33 MUNSEE DR
MORANO, GEORGE III & JEYDEL, PATRICIA	ADDED	2021	20	613	3		743200-2	2 33 MUNSEE DR
MORGAN, KATELIN	ADDED	2021	08	218	15		202900-5	2 5 FRANKLIN AVE
MORTIMER, JAMES R & ERIN C MULDOON	ADDED	2021	07	200	17		166600-7	2 626 SPRINGFIELD AVE
MOVCHAN: MYKOLA	ADDED	2021	05	162	73		107900-9	2 11 WEST END PL
MOVCHAN: MYKOLA	OMT/ADD	2020	03	162	73		107900-9	2 11 WEST END PL
MULDROW: WILLIAM	ADDED	2021	19	603	5		730000-6	2 22 BUCHANAN ST
MUROFF, JULIE M	ADDED	2020	01	306	12		338200-0	2 117 CRANFORD AVE
MUROFF, JULIE M	ADDED	2021	11	306	12		338200-0	2 117 CRANFORD AVE
MURPHY, ALAN & MARTHA	ADDED	2020	03	610	35		738700-9	2 39 CAYUGA RD
MURPHY, ALAN & MARTHA	ADDED	2021	19	610	35		738700-9	2 39 CAYUGA RD
MURREL, TRACY K & GONZALEZ-MURREL, A	ADDED	2021	12	321	11		375200-1	2 206 LAMBERT ST
NALEPA, NICOLE A & RYAN, MATTHEW R	ADDED	2021	19	610	29		738100-3	2 27 CAYUGA RD
NALEPA, NICOLE A & RYAN, MATTHEW R	OMT/ADD	2020	09	610	29		738100-3	2 27 CAYUGA RD
NAMDAR, JONATHAN A & JESSE W	ADDED	2021	19	610	32		738400-6	2 33 CAYUGA RD
NAZZARO: CARL & ISABELLA	ADDED	2021	01	107	7		002700-1	2 114 KENILWORTH BLVD
NAZZARO: CARL & ISABELLA	OMT/ADD	2020	01	107	7		002700-1	2 114 KENILWORTH BLVD
NECECKAS, DEREK THOMAS & FERLICCHI	ADDED	2021	06	173	2		120700-4	2 3 TULIP ST
NEVILLE, JAMIE	ADDED	2021	06	175	27		129800-8	2 8 WEST END PL
NEVILLE, JAMIE	OMT/ADD	2020	04	175	27		129800-8	2 8 WEST END PL
NIEMSYK: KEVIN M & RACHEL A	ADDED	2021	07	197	7		157300-8	2 820 SPRINGFIELD AVE
O'BRIEN, JOSEPH D & MOELLER, ERIN N	ADDED	2021	04	149	8		077200-2	2 509 ORCHARD ST
O'CONNOR, SHAWN & TONIA	ADDED	2021	11	287	9		313700-4	2 18 WADSWORTH TERR
O'CONNOR, SHAWN & TONIA	OMT/ADD	2020	06	287	9		313700-4	2 18 WADSWORTH TERR
O'NEILL: THOMAS	ADDED	2021	02	127	14		033300-3	2 204 BEECH ST
O'NEILL: THOMAS	OMT/ADD	2020	01	127	14		033300-3	2 204 BEECH ST
OBRADOVIC, MILAN & IRENA	ADDED	2021	10	252	9		264200-0	2 29 WINDSOR PL
ODES, FILIZ & SINAN	ADDED	2021	11	289	3		314800-2	2 35 WADSWORTH TERR
OLEAR, DANIEL & SUZANNE	OMT/ADD	2020	05	245	16		250700-4	2 207 COLUMBIA AVE
OSIT, JOSHUA SHAWN & DUFFY, ELIZABETH M	ADDED	2021	09	238	12		236500-8	2 105 OAK LN
OSIT, JOSHUA SHAWN & DUFFY, ELIZABETH M	OMT/ADD	2020	05	238	12		236500-8	2 105 OAK LN
PADILLA, CARLOS JR & PROCIDA, MICHELLE	ADDED	2021	20	621	13		753800-1	2 6 ORATON DR
PAGANO, FRANK & VANESSA	ADDED	2021	18	578	16		695700-5	2 20 MAC ARTHUR AVE
PANDYA: DUSHYANT & DHARMISHTA	OMITTED	2020	01	109	6		004507-2	2 1588 SPRINGFIELD AVE
PANDYA: DUSHYANT & DHARMISHTA	ADDED	2021	01	109	6		004507-2	2 1588 SPRINGFIELD AVE
PANTELIC, PETER M	ADDED	2021	08	217	11		201000-9	2 9 NORMANDIE PL
PANTELIC, PETER M	OMT/ADD	2020	04	217	11		201000-9	2 9 NORMANDIE PL
PARDO: JOSEPH & LESLIE	OMITTED	2020	01	304	7		333300-6	2 20 BLOOMINGDALE AVE
PARDO: JOSEPH & LESLIE	ADDED	2021	11	304	7		333300-6	2 20 BLOOMINGDALE AVE
PATTERSON, DANIELLE & JARED	ADDED	2021	15	468	7		526900-2	2 6 SHETLAND DR
PELLS: ROBERT & SANDRA	ADDED	2021	05	161	4		099500-5	2 41 BEECH ST
PELLS: ROBERT & SANDRA	OMT/ADD	2020	03	161	4		099500-5	2 41 BEECH ST
PEREZ, CORY	ADDED	2021	19	596	15		719700-0	2 24 CRANFORD TERR
PEREZ, MARNIE	ADDED	2021	16	501	5		587400-2	2 116 PINE ST
PEREZ, MARNIE	OMT/ADD	2020	08	501	5		587400-2	2 116 PINE ST
PEREZ: SOFIA	ADDED	2021	01	109	4		004505-8	2 1592 SPRINGFIELD AVE
PEREZ: SOFIA	OMT/ADD	2020	01	109	4		004505-8	2 1592 SPRINGFIELD AVE
PETROWSKI: NIKI LYNN	ADDED	2021	12	318	26		363200-4	2 25 JOHN ST
PETROWSKI: NIKI LYNN	OMT/ADD	2020	07	318	26		363200-4	2 25 JOHN ST
PIRILLO: STEPHEN & BARBARA	ADDED	2021	17	518	15		617900-7	2 2 STRATFORD TERR
PIRILLO: STEPHEN & BARBARA	OMT/ADD	2020	08	518	15		617900-7	2 2 STRATFORD TERR
PRIME NEW JERSEY NO 2 LLC	ADDED	2021	05	159	10		095400-6	2 34 BEECH ST
RADIGAN, JOSEPH & BARBARA E	ADDED	2021	02	129	9		037700-5	2 17 CORNELL RD
RANDAZZO: JEFFREY D & REBECCA J	ADDED	2021	06	186	6		146700-2	2 217 HOLLY ST
RANDAZZO: JEFFREY D & REBECCA J	OMT/ADD	2020	04	186	6		146700-2	2 217 HOLLY ST
REDMOND, JOHN J & PROANO, BRYAN I	ADDED	2020	01	261	7		273100-5	2 107 RIVERSIDE DR
REDMOND, JOHN J & PROANO, BRYAN I	ADDED	2021	10	261	7		273100-5	2 107 RIVERSIDE DR
RENAUD, MATTHEW R	ADDED	2021	09	245	3		249400-1	2 442 MANOR AVE
RESENDE, DAIANE A	ADDED	2021	07	197	13		157900-4	2 832 SPRINGFIELD AVE
RICCIARDI: STEPHEN V & ROSANA L	ADDED	2021	04	148	11		075300-9	2 6 HILLSIDE PL

TAXING DISTRICT NO. 03 CRANFORD TWP

COUNTY NO. 20 UNION

NAME OF OWNER ADDITIONAL OWNERS	LIST TYPE	LIST YEAR	PAGE NO.	BLOCK NO.	LOT NO.	LOT QUALIFIC.	ACCT. NO.	-----PROPERTY----- CLASS LOCATION
RICCIO, ANTHONY J & LAUREN M	ADDED	2021	14	443	5		483400-3	2 37 FAIRFIELD AVE
RICCIO, ANTHONY J & LAUREN M	OMT/ADD	2020	07	443	5		483400-3	2 37 FAIRFIELD AVE
RITTER, JONATHAN & SARAH	ADDED	2020	01	124	10		027600-1	2 10 PENN RD
RITTER, JONATHAN & SARAH	ADDED	2021	02	124	10		027600-1	2 10 PENN RD
RIVERA, CARLOS A	ADDED	2021	13	405	4		405100-0	2 84 JAMES AVE
RIVERA, DIEGO & MARIA	ADDED	2021	14	444	2		484200-8	2 4 CLARK ST
RODMAN, MICHAEL A & JILLIAN A	ADDED	2021	19	582	19		704700-2	2 178 MOHAWK DR
ROSENBERG, MICHAEL & VERONICA	ADDED	2020	02	454	16		499500-9	2 15 GEORGIA ST
ROSENBERG, MICHAEL & VERONICA	ADDED	2021	14	454	16		499500-9	2 15 GEORGIA ST
ROSSETTI, JOHN & PAPIN, JESSICA	ADDED	2021	14	419	5		440200-8	2 41 HILLCREST AVE
ROTTINGER, JAMES & SAULENAS, AILEEN	ADDED	2021	13	407	4		409700-4	2 221 RANKIN AVE
RUSSO: RICHARD PAUL	ADDED	2021	05	169	12		116600-2	2 405 SPRINGFIELD AVE
RUSSO: RICHARD PAUL	OMT/ADD	2020	03	169	12		116600-2	2 405 SPRINGFIELD AVE
SACHDEV, PUNEET & SANGEETA	ADDED	2021	10	265	2	C144C	282501	2 217 PROSPECT AV APT 14-4C
SANTOS, MARIA & ZOUGHY, EVAN M	ADDED	2020	02	527	5		632800-7	2 91 WINANS AVE
SANTOS, MARIA & ZOUGHY, EVAN M	ADDED	2021	17	527	5		632800-7	2 91 WINANS AVE
SAVINO, CHRISTOPHER & MARGARET	ADDED	2021	11	302	5		328300-8	2 252 BLOOMINGDALE AVE
SCHHEETZ, KRISTINA & PICCIANO, JOHN	ADDED	2020	02	412	14		422500-9	2 134 HILLCREST AVE
SCHHEETZ, KRISTINA & PICCIANO, JOHN	ADDED	2021	13	412	14		422500-9	2 134 HILLCREST AVE
SCHMITT, JAMES & KRISTIN	ADDED	2021	15	465	15		523000-2	2 219 STOUGHTON AVE
SCHROTEL, CODY & BISHARA, DANA	ADDED	2020	02	416	10		432600-3	2 3 MARSH ST
SCHROTEL, CODY & BISHARA, DANA	ADDED	2021	14	416	10		432600-3	2 3 MARSH ST
SHAH, KIRAN & MRUGA	ADDED	2021	06	175	1		127200-8	2 35 GREAVES PL
SHANKS, CHRISTOPHER & SARAH	ADDED	2021	08	223	7		210500-0	2 420 RIVERSIDE DR
SHANKS, CHRISTOPHER & SARAH	OMT/ADD	2020	05	223	7		210500-0	2 420 RIVERSIDE DR
SHANLEY, CHRISTOPHER J	ADDED	2021	11	285	2		308500-4	2 108 GARDEN ST
SIMPSON, KEITH & HELFER, ROKAYA	ADDED	2021	13	402	11.01		392700-1	2 12 BURNSIDE AVE
SINGH, BHIWANI & KAUR, SUNITA	ADDED	2021	17	519	5		618400-9	2 7 STRATFORD TERR
SINGH, BHIWANI & KAUR, SUNITA	OMT/ADD	2020	08	519	5		618400-9	2 7 STRATFORD TERR
SINNOTT, GEORGE P & JESSICA A	ADDED	2021	14	439	4		481400-9	2 40 KEITH JEFFRIES AVE
SLUGOCKI: ANDRZEJ & MALGORZATA	ADDED	2021	03	147	15		073300-5	2 30 PARK AVE
SLUGOCKI: ANDRZEJ & MALGORZATA	OMT/ADD	2020	02	147	15		073300-5	2 30 PARK AVE
SMOLINSKI, JENNA E	ADDED	2020	02	521	25		623000-3	2 34 MANSION TERR
SMOLINSKI, JENNA E	ADDED	2021	17	521	25		623000-3	2 34 MANSION TERR
SOPER, LAUREN	ADDED	2021	13	332	1	C010B	385422-6	2 10B PARKWAY VILLAGE
SOPER, LAUREN	OMT/ADD	2020	07	332	1	C010B	385422-6	2 10B PARKWAY VILLAGE
SPURLOCK, CHRISTOPHER A & THERESA A	ADDED	2021	13	403	1.01			2 128 NEW ST
STULPIN: JOSEPH W & CHRISSA L	ADDED	2021	14	434	27		471200-4	2 356 RETFORD AVE
STULPIN: JOSEPH W & CHRISSA L	OMT/ADD	2020	07	434	27		471200-4	2 356 RETFORD AVE
SUKOVICH: JOSEPH JR & DONNA	ADDED	2021	11	287	1		312900-9	2 2 WADSWORTH TERR
SUKOVICH: JOSEPH JR & DONNA	OMT/ADD	2020	06	287	1		312900-9	2 2 WADSWORTH TERR
SWAYZE, DANIEL BUDD IV & APRIL B	ADDED	2021	16	471	5		532600-4	2 5 MARTIN PL
SZCZEPANKIEWICZ, STEPHEN M & ELISA L	ADDED	2021	08	229	5		217100-5	2 505 CENTRAL AVE
SZCZEPANKIEWICZ, STEPHEN M & ELISA L	OMT/ADD	2020	05	229	5		217100-5	2 505 CENTRAL AVE
SZUKIS: JOANNA	ADDED	2020	02	405	13		405900-8	2 106 BURNSIDE AVE
SZUKIS: JOANNA	ADDED	2021	13	405	13		405900-8	2 106 BURNSIDE AVE
TAVARES: ROSA M	ADDED	2021	06	197	5		157100-6	2 12 PARK DR
TAVARES: ROSA M	OMT/ADD	2020	04	197	5		157100-6	2 12 PARK DR
THOMAS, JOAHUA & LAUREN	ADDED	2021	09	241	29		245800-7	2 199 LOCUST DR
THOMAS, JOAHUA & LAUREN	OMT/ADD	2020	05	241	29		245800-7	2 199 LOCUST DR
TIERNEY, JEFFREY J & KATHLEEN S	ADDED	2021	09	243	5		246500-1	2 207 OAK LN
TIGHE: ROBERT JR & SUZANNE	ADDED	2021	06	175	4		127500-1	2 23 GREAVES PL
TIGHE: ROBERT JR & SUZANNE	OMT/ADD	2020	04	175	4		127500-1	2 23 GREAVES PL
TORRES, STACEY & DANTE	ADDED	2021	16	484	3		551300-0	2 243 WALNUT AVE
TORRES, STACEY & DANTE	OMT/ADD	2020	08	484	3		551300-0	2 243 WALNUT AVE
TOTO: MARTIN & TRACEY	ADDED	2021	06	174	34.02		126800-7	2 30 GREAVES PL
TOTO: MARTIN & TRACEY	ADDED	2021	06	174	34.02		126800-7	2 30 GREAVES PL
TOTO: MARTIN & TRACEY	OMT/ADD	2020	03	174	34.02		126800-7	2 30 GREAVES PL
TOULOU MIS, JOSEPH A & MARY E	ADDED	2021	17	516	1		611700-3	2 102 THOMAS ST
TOWNSEND, JEFFREY S & HOPE L	ADDED	2021	08	229	6		217200-6	2 503 CENTRAL AVE
TOWNSEND, JEFFREY S & HOPE L	OMT/ADD	2020	05	229	6		217200-6	2 503 CENTRAL AVE
VARGAS, TIMOTHY & JENNA	ADDED	2021	08	213	9		195400-7	2 16 HERNING AVE
VASKEVICH, YURIY & ANNA	ADDED	2021	08	212	32		190400-2	2 19 DUNHAM AVE
VENDITTI, MATTHEW J & CATHERINE E	ADDED	2021	10	275	15		294300-0	2 8 RALEIGH AVE
VENDITTI, MATTHEW J & CATHERINE E	OMT/ADD	2020	06	275	15		294300-0	2 8 RALEIGH AVE
VENTURA, THOMAS J & GERMAIN, LESLIE	ADDED	2020	01	149	2		076600-9	2 622 BROOKSIDE PL
VENTURA, THOMAS J & GERMAIN, LESLIE	ADDED	2021	04	149	2		076600-9	2 622 BROOKSIDE PL
VICIEDO, ALBERTO & NICOLE BUGGE	ADDED	2021	01	114	3		009800-1	2 12 CHIPPEWA WAY

TAXING DISTRICT NO. 03 CRANFORD TWP

COUNTY NO. 20 UNION

NAME OF OWNER ADDITIONAL OWNERS	LIST TYPE	LIST YEAR	PAGE NO.	BLOCK NO.	LOT NO.	LOT QUALIFIC.	ACCT. NO.	-----PROPERTY----- CLASS LOCATION
VISVESWARAN, GAUTAM & STRAUSS, SARA	ADDED	2021	15	460	19		510400-2	2 314 DENMAN RD
VISVESWARAN, GAUTAM & STRAUSS, SARA	OMT/ADD	2020	08	460	19		510400-2	2 314 DENMAN RD
WAEELDE, RICHARD A & KATIE L	OMITTED	2020	01	148	4		074600-5	2 22 HILLSIDE PL
WAEELDE, RICHARD A & KATIE L	ADDED	2021	03	148	4		074600-5	2 22 HILLSIDE PL
WALLACE, LEE K & WILLIAM J	ADDED	2021	11	287	13		314100-5	2 26 WADSWORTH TERR
WALLACE, LEE K & WILLIAM J	OMT/ADD	2020	06	287	13		314100-5	2 26 WADSWORTH TERR
WALLER, RICHARD C & SUZANNE P	ADDED	2021	05	162	5		101100-9	2 6 WOODS HOLE RD
WASSERMAN, MICHAEL ALEX	ADDED	2020	01	146	22		071600-4	2 512 GALLOWS HILL RD
WASSERMAN, MICHAEL ALEX	ADDED	2021	03	146	22		071600-4	2 512 GALLOWS HILL RD
WEST, BRIAN	ADDED	2021	09	241	10		243900-4	2 112 COLUMBIA AVE
WEST, BRIAN	OMT/ADD	2020	05	241	10		243900-4	2 112 COLUMBIA AVE
WEXLER, BRUCE J & JOANNE M	ADDED	2021	10	266	1.03	C0106	282716	2 8 RIVERSIDE DR - UNIT 106
WEXLER, BRUCE J & JOANNE M	OMT/ADD	2020	06	266	1.03	C0106	282716	2 8 RIVERSIDE DR - UNIT 106
WHITE: GARRET H & DEBORAH A	ADDED	2020	01	224	4		211200-4	2 217 CENTRAL AVE
WHITE: GARRET H & DEBORAH A	ADDED	2021	08	224	4		211200-4	2 217 CENTRAL AVE
WILKINS, WILLIAM L & RHEA V	ADDED	2021	19	611	3		739300-2	2 14 CAYUGA RD
WILLIAMSON: WAYNE & ROSE	OMITTED	2020	01	310	5		346900-6	2 7 CRANFORD AVE
WILLIAMSON: WAYNE & ROSE	OMITTED	2021	01	310	5		346900-6	2 7 CRANFORD AVE
WILSON, JERRY & ANA	ADDED	2021	15	462	12		514000-6	2 409 DENMAN RD
WILSON, JERRY & ANA	OMT/ADD	2020	08	462	12		514000-6	2 409 DENMAN RD
WINN, CHRISTOPHER & RABIECKI, KATHERINE	ADDED	2021	09	238	13		236600-9	2 107 OAK LN
WINN, CHRISTOPHER & RABIECKI, KATHERINE	OMT/ADD	2020	05	238	13		236600-9	2 107 OAK LN
WOLANSKY: MICHAEL M & LORETTA D	ADDED	2021	11	286	6		312000-0	2 13 WADSWORTH TERR
WOLANSKY: MICHAEL M & LORETTA D	OMT/ADD	2020	06	286	6		312000-0	2 13 WADSWORTH TERR
WRIGHT, JOCELYN C	ADDED	2021	01	109	39		006900-1	2 14 NOMAHEGAN CT
YOUNG: BRADLEY C & KATE A	ADDED	2021	19	610	26		737800-3	2 21 CAYUGA RD
YOUNG: BRADLEY C & KATE A	OMT/ADD	2020	09	610	26		737800-3	2 21 CAYUGA RD
ZIMMERMAN, JUDE A	ADDED	2021	05	169	7		116100-7	2 17 CENTRAL AVE
ZIMMERMAN, JUDE A	OMT/ADD	2020	03	169	7		116100-7	2 17 CENTRAL AVE
ZWILLICH, BRITTANY & BISSET, TYLER	ADDED	2021	17	524	6		628400-2	2 10 EDGEBROOK PL
19 WADE AVENUE LLC	ADDED	2021	20	627	3		766400-1	2 12 MOHAWK DR
206 HILLSIDE AVE LLC	ADDED	2021	18	550	13		669300-0	2 206 HILLSIDE AVE
23 SOUTH UNION AVENUE LIMITED LIABI	ADDED	2021	16	477	10		545800-0	4A 23 UNION AVE S
40-42 JACKSON DRIVE LLC	ADDED	2021	20	640	6.01		774700-3	4B 40 JACKSON DR
517 CENTENNIAL AVE REAL ESTATE LLC	ADDED	2021	19	604	9		731700-0	4A 517 CENTENNIAL AVE
9 GARDEN PLACE LLC	ADDED	2021	19	593	9		715100-6	2 9 GARDEN PL
9 GARDEN PLACE LLC	OMT/ADD	2020	09	593	9		715100-6	2 9 GARDEN PL

TAXING DISTRICT NO. 03 CRANFORD TWP

COUNTY NO. 20 UNION

PAGE	ASSESSMENTS				PRORATED	REGULAR	TAXES	
	LAND	IMPROVE	TOTAL	TOTAL			SPECIAL	TOTAL
0001	OMITTED 2020	PAGE 0	TOTALS ----- 242,800	242,800	242,800	15,932.52	.00	15,932.52
0001	OMITTED 2021	PAGE 0	TOTALS ----- 271,400	271,400	271,400	17,866.26	.00	17,866.26
0001	ADDED 2020	PAGE 0	TOTALS ----- 383,600	383,600	56,750	3,723.95	.00	3,723.95
0002	ADDED 2020	PAGE 0	TOTALS ----- 701,500	701,500	113,424	7,442.89	.00	7,442.89
0003	ADDED 2020	PAGE 0	TOTALS ----- 212,200	212,200	24,349	1,597.78	.00	1,597.78
0001	ADDED 2021	PAGE 0	TOTALS ----- 158,600	158,600	145,250	9,561.81	.00	9,561.81
0002	ADDED 2021	PAGE 0	TOTALS ----- 278,800	278,800	264,051	17,382.48	.00	17,382.48
0003	ADDED 2021	PAGE 0	TOTALS ----- 531,400	531,400	451,392	29,715.12	.00	29,715.12
0004	ADDED 2021	PAGE 0	TOTALS ----- 217,400	217,400	209,591	13,797.37	.00	13,797.37
0005	ADDED 2021	PAGE 0	TOTALS ----- 408,000	408,000	200,217	13,180.31	.00	13,180.31
0006	ADDED 2021	PAGE 0	TOTALS ----- 959,200	959,200	874,333	57,557.35	.00	57,557.35
0007	ADDED 2021	PAGE 0	TOTALS ----- 364,500	364,500	307,633	20,251.47	.00	20,251.47
0008	ADDED 2021	PAGE 0	TOTALS ----- 330,700	330,700	327,842	21,581.84	.00	21,581.84
0009	ADDED 2021	PAGE 0	TOTALS ----- 323,000	323,000	275,209	18,117.02	.00	18,117.02

TAXING DISTRICT NO. 03 CRANFORD TWP

COUNTY NO. 20 UNION

PAGE	ASSESSMENTS				TOTAL	PRORATED	REGULAR	TAXES	TOTAL
	LAND	IMPROVE	TOTAL	SPECIAL					
0010	ADDED	2021	PAGE 0	TOTALS ----- 1,499,300	1,499,300	1,484,433	97,720.22	.00	97,720.22
0011	ADDED	2021	PAGE 0	TOTALS ----- 113,900	113,900	104,509	6,879.85	.00	6,879.85
0012	ADDED	2021	PAGE 0	TOTALS ----- 559,400	559,400	502,408	33,073.54	.00	33,073.54
0013	ADDED	2021	PAGE 0	TOTALS ----- 1,540,900	1,540,900	1,222,584	80,482.70	.00	80,482.70
0014	ADDED	2021	PAGE 0	TOTALS ----- 415,400	415,400	404,166	26,606.25	.00	26,606.25
0015	ADDED	2021	PAGE 0	TOTALS ----- 826,000	826,000	672,242	44,253.71	.00	44,253.71
0016	ADDED	2021	PAGE 0	TOTALS ----- 1,053,000	1,053,000	969,508	63,822.72	127.63	63,950.35
0017	ADDED	2021	PAGE 0	TOTALS ----- 1,070,000	1,070,000	1,002,534	65,996.82	.00	65,996.82
0018	ADDED	2021	PAGE 65,700	TOTALS ----- 666,600	732,300	528,083	34,763.71	.00	34,763.71
0019	ADDED	2021	PAGE 0	TOTALS ----- 948,300	948,300	670,192	44,118.75	.00	44,118.75
0020	ADDED	2021	PAGE 0	TOTALS ----- 1,001,200	1,001,200	569,650	37,500.08	.00	37,500.08
OMITTED/ADDED 0001	2020	PAGE 0	TOTALS ----- 120,000	120,000	94,550	6,204.39	.00	6,204.39	
OMITTED/ADDED 0002	2020	PAGE 0	TOTALS ----- 291,200	291,200	194,833	12,784.95	.00	12,784.95	
OMITTED/ADDED 0003	2020	PAGE 0	TOTALS ----- 300,100	300,100	183,926	12,069.23	.00	12,069.23	

TAXING DISTRICT NO. 03 CRANFORD TWP

COUNTY NO. 20 UNION

PAGE	LAND	ASSESSMENTS	TOTAL	PRORATED	REGULAR	TAXES SPECIAL	TOTAL
		IMPROVE					
OMITTED/ADDED 2020 0004	PAGE 0	TOTALS ----- 916,900	916,900	281,250	18,455.62	.00	18,455.62
OMITTED/ADDED 2020 0005	PAGE 0	TOTALS ----- 340,400	340,400	248,350	16,296.73	.00	16,296.73
OMITTED/ADDED 2020 0006	PAGE 0	TOTALS ----- 92,400	92,400	74,750	4,905.10	.00	4,905.10
OMITTED/ADDED 2020 0007	PAGE 0	TOTALS ----- 485,100	485,100	219,967	14,434.23	.00	14,434.23
OMITTED/ADDED 2020 0008	PAGE 0	TOTALS ----- 1,397,900	1,397,900	518,142	34,000.48	.00	34,000.48
OMITTED/ADDED 2020 0009	PAGE 0	TOTALS ----- 678,200	678,200	481,109	31,570.38	.00	31,570.38

OMITTED ASSESSMENT DISTRICT SUMMARY FOR TAX YEAR 2020

CLASS	COUNT	----- LAND	FULL ASSESSED IMPROVMNT	VALUATION EXEMPTNS	----- NET	PRORATED ASSESSMENT	GENERAL TAX RATE	TOTAL TAXES (GENERAL)	TOTAL TAXES (SPECIAL)	TOTAL AMOUNT OF TAXES
1	0	0	0		0	0		.00	.00	.00
2	6	0	242,800		242,800	242,800		15,932.52	.00	15,932.52
3A	0	0	0		0	0		.00	.00	.00
3B	0	0	0		0	0		.00	.00	.00
4A	0	0	0		0	0		.00	.00	.00
4B	0	0	0		0	0		.00	.00	.00
4C	0	0	0		0	0		.00	.00	.00
6A	0	0	0		0	0		.00	.00	.00
6B	0	0	0		0	0		.00	.00	.00
6C	0	0	0		0	0		.00	.00	.00
TOTAL	6	0	242,800		242,800	242,800	6.562	15,932.52	.00	15,932.52

OMITTED ASSESSMENT DISTRICT SUMMARY FOR TAX YEAR 2021

CLASS	COUNT	----- LAND	FULL ASSESSED IMPROVMNT	VALUATION EXEMPTNS	----- NET	PRORATED ASSESSMENT	GENERAL TAX RATE	TOTAL TAXES (GENERAL)	TOTAL TAXES (SPECIAL)	TOTAL AMOUNT OF TAXES
1	0	0	0		0	0		.00	.00	.00
2	5	0	271,400		271,400	271,400		17,866.26	.00	17,866.26
3A	0	0	0		0	0		.00	.00	.00
3B	0	0	0		0	0		.00	.00	.00
4A	0	0	0		0	0		.00	.00	.00
4B	0	0	0		0	0		.00	.00	.00
4C	0	0	0		0	0		.00	.00	.00
6A	0	0	0		0	0		.00	.00	.00
6B	0	0	0		0	0		.00	.00	.00
6C	0	0	0		0	0		.00	.00	.00
TOTAL	5	0	271,400		271,400	271,400	6.583	17,866.26	.00	17,866.26

ADDED ASSESSMENT DISTRICT SUMMARY FOR TAX YEAR 2020										
CLASS	COUNT	----- LAND	FULL ASSESSED IMPROVMNT	VALUATION EXEMPTNS	----- NET	PRORATED ASSESSMENT	GENERAL TAX RATE	TOTAL TAXES (GENERAL)	TOTAL TAXES (SPECIAL)	TOTAL AMOUNT OF TAXES
1	0	0	0		0	0		.00	.00	.00
2	31	0	1,297,300		1,297,300	194,523		12,764.62	.00	12,764.62
3A	0	0	0		0	0		.00	.00	.00
3B	0	0	0		0	0		.00	.00	.00
4A	0	0	0		0	0		.00	.00	.00
4B	0	0	0		0	0		.00	.00	.00
4C	0	0	0		0	0		.00	.00	.00
6A	0	0	0		0	0		.00	.00	.00
6B	0	0	0		0	0		.00	.00	.00
6C	0	0	0		0	0		.00	.00	.00
TOTAL	31	0	1,297,300		1,297,300	194,523	6.562	12,764.62	.00	12,764.62

ADDED ASSESSMENT DISTRICT SUMMARY FOR TAX YEAR 2021										
CLASS	COUNT	----- LAND	FULL ASSESSED IMPROVMNT	VALUATION EXEMPTNS	----- NET	PRORATED ASSESSMENT	GENERAL TAX RATE	TOTAL TAXES (GENERAL)	TOTAL TAXES (SPECIAL)	TOTAL AMOUNT OF TAXES
1	0	0	0		0	0		.00	.00	.00
2	271	65,700	9,366,600		9,432,300	7,870,369		518,106.52	.00	518,106.52
3A	0	0	0		0	0		.00	.00	.00
3B	0	0	0		0	0		.00	.00	.00
4A	3	0	1,191,300		1,191,300	933,708		61,466.00	127.63	61,593.63
4B	1	0	651,900		651,900	325,950		21,457.29	.00	21,457.29
4C	2	0	2,055,800		2,055,800	2,055,800		135,333.31	.00	135,333.31
6A	0	0	0		0	0		.00	.00	.00
6B	0	0	0		0	0		.00	.00	.00
6C	0	0	0		0	0		.00	.00	.00
TOTAL	277	65,700	13,265,600		13,331,300	11,185,827	6.583	736,363.12	127.63	736,490.75

OMITTED / ADDED ASSESSMENT DISTRICT SUMMARY FOR TAX YEAR 2020										
CLASS	COUNT	----- LAND	FULL ASSESSED IMPROVMNT	VALUATION EXEMPTNS	----- NET	PRORATED ASSESSMENT	GENERAL TAX RATE	TOTAL TAXES (GENERAL)	TOTAL TAXES (SPECIAL)	TOTAL AMOUNT OF TAXES
1	0	0	0		0	0		.00	.00	.00
2	125	0	3,949,400		3,949,400	2,128,677		139,683.83	.00	139,683.83
3A	0	0	0		0	0		.00	.00	.00
3B	0	0	0		0	0		.00	.00	.00
4A	0	0	0		0	0		.00	.00	.00
4B	0	0	0		0	0		.00	.00	.00
4C	1	0	672,800		672,800	168,200		11,037.28	.00	11,037.28
6A	0	0	0		0	0		.00	.00	.00
6B	0	0	0		0	0		.00	.00	.00
6C	0	0	0		0	0		.00	.00	.00
TOTAL	126	0	4,622,200		4,622,200	2,296,877	6.562	150,721.11	.00	150,721.11

03 CRANFORD TWP			BREAKDOWN OF ADDED, OMITTED & ROLLBACK TAXES				20 UNION	
	ASSESSED VALUATIONS	TOTAL AMOUNT OF TAXES	TAXES DUE COUNTY	TAXES DUE CTY LIBRARY	TAXES DUE CTY HEALTH	TAXES DUE CTY OPEN SP	TOTAL TAXES DUE COUNTY	
2017 OMIT ASSMT	0	.00	.00	.00	.00	.00	.00	
2018 OMIT ASSMT	0	.00	.00	.00	.00	.00	.00	
2019 OMIT ASSMT	0	.00	.00	.00	.00	.00	.00	
2020 OMIT ASSMT	242,800	15,932.52	3,389.50	.00	.00	101.96	3,491.46	
2021 OMIT ASSMT	271,400	17,866.26	3,625.91	.00	.00	113.98	3,739.89	
2017 RLBK ASSMT	0	.00	.00	.00	.00	.00	.00	
2018 RLBK ASSMT	0	.00	.00	.00	.00	.00	.00	
2019 RLBK ASSMT	0	.00	.00	.00	.00	.00	.00	
2020 RLBK ASSMT	0	.00	.00	.00	.00	.00	.00	
2021 RLBK ASSMT	0	.00	.00	.00	.00	.00	.00	
2020 ADDED ASSMT	194,523	12,764.62	2,715.57	.00	.00	81.69	2,797.26	
2021 ADDED ASSMT	11,185,827	736,363.12	149,442.76	.00	.00	4,698.12	154,140.88	
2020 OM/AD ASSMT	2,296,877	150,721.11	32,064.54	.00	.00	964.72	33,029.26	
** TOTAL **	14,191,427	933,647.63	191,238.28	.00	.00	5,960.47	197,198.75	

I, -----, ASSESSOR OF CRANFORD TWP
DO SWEAR (OR AFFIRM) THAT THE FOREGOING LIST CONTAINS THE VALUATIONS MADE
BY ME, TO THE BEST OF MY ABILITY, OF ALL THE PROPERTY LIABLE TO TAXATION
IN THE TAXING DISTRICT IN WHICH I AM THE ASSESSOR AND THAT I HAVE VALUED
THE SAME, WITHOUT FAVOR OR PARTIALITY, AND HAVE MADE SUCH DEDUCTIONS ONLY
FOR DEBT AND EXEMPTIONS AS ARE PRESCRIBED BY LAW.

SWORN AND SUBSCRIBED BEFORE ME THIS ____ DAY OF _____, 2021

ASSESSOR

COUNTY TAX ADMINISTRATOR

THIS IS TO CERTIFY THAT THE ABOVE ADDED AND OMITTED
LISTS ARE A TRUE AND COMPLETE RECORD OF THE ADDED
AND OMITTED TAXES ASSESSED FOR THE YEAR 2021 IN THE
TAXING DISTRICT OF CRANFORD TWP
IN THE COUNTY OF UNION

----- COMMISSIONER ----- COMMISSIONER

----- COMMISSIONER ----- COMMISSIONER

----- COMMISSIONER ----- COMMISSIONER

COMMISSIONER

	03 CRANFORD TWP		BREAKDOWN OF ADDED, OMITTED & ROLLBACK TAXES			20 UNION
	ASSESSED VALUATIONS	TOTAL AMOUNT OF TAXES	TOTAL TAXES DUE COUNTY	TAXES DUE MUN OPEN SP	TAXES DUE MUN LIBRARY	BALANCE DUE DISTRICT
2017 OMIT-ASSMT	0	.00	.00	.00	.00	.00
2018 OMIT-ASSMT	0	.00	.00	.00	.00	.00
2019 OMIT-ASSMT	0	.00	.00	.00	.00	.00
2020 OMIT-ASSMT	242,800	15,932.52	3,491.46	.00	230.68	12,210.38
2021 OMIT-ASSMT	271,400	17,866.26	3,739.89	.00	255.11	13,871.26
2017 RLBK ASSMT	0	.00	.00	.00	.00	.00
2018 RLBK ASSMT	0	.00	.00	.00	.00	.00
2019 RLBK ASSMT	0	.00	.00	.00	.00	.00
2020 RLBK ASSMT	0	.00	.00	.00	.00	.00
2021 RLBK ASSMT	0	.00	.00	.00	.00	.00
2020 ADDED ASSMT	194,523	12,764.62	2,797.26	.00	184.80	9,782.56
2021 ADDED ASSMT	11,185,827	736,363.12	154,140.88	.00	10,514.61	571,707.63
2020 OM/AD ASSMT	2,296,877	150,721.11	33,029.26	.00	2,182.31	115,509.54
** TOTAL **	14,191,427	933,647.63	197,198.75	.00	13,367.51	723,081.37

I, -----, ASSESSOR OF CRANFORD TWP
DO SWEAR (OR AFFIRM) THAT THE FOREGOING LIST CONTAINS THE VALUATIONS MADE
BY ME, TO THE BEST OF MY ABILITY, OF ALL THE PROPERTY LIABLE TO TAXATION
IN THE TAXING DISTRICT IN WHICH I AM THE ASSESSOR AND THAT I HAVE VALUED
THE SAME, WITHOUT FAVOR OR PARTIALITY, AND HAVE MADE SUCH DEDUCTIONS ONLY
FOR DEBT AND EXEMPTIONS AS ARE PRESCRIBED BY LAW.

ASSESSOR

SWORN AND SUBSCRIBED BEFORE ME THIS ____ DAY OF _____, 2021

THIS IS TO CERTIFY THAT THE ABOVE ADDED AND OMITTED
LISTS ARE A TRUE AND COMPLETE RECORD OF THE ADDED
AND OMITTED TAXES ASSESSED FOR THE YEAR 2021 IN THE
TAXING DISTRICT OF CRANFORD TWP
IN THE COUNTY OF UNION

COMMISSIONER

COMMISSIONER

COMMISSIONER



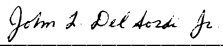

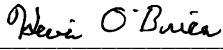

COMMISSIONER

COMMISSIONER

COMMISSIONER

TABLE OF AGGREGATES, ADDED ASSESSMENTS

		SUMMARY OF ADDED ASSESSMENTS AND APPORTIONMENT OF TAXES			
				2020	2021
I, (WE,) _____		ADDED ASSESSED VALUATION OF LAND			\$65,700
_____		ADDED ASSESSED VALUATION OF BUILDINGS		\$1,297,300	\$13,265,600
_____	ASSESSOR(S)	TOTAL VALUE OF ADDED ASSESSMENTS		\$1,297,300	\$13,331,300
OF _____	DO SWEAR (OR AFFIRM)	TOTAL VALUE OF PRORATED ASSESSMENTS		\$194,523	\$11,185,827
THAT THE FOREGOING LIST CONTAINS THE VALUATIONS MADE BY ME (US),		REAL PROP TAX RATE PER \$100 VALUATION		\$6.562	\$6.583
TO THE BEST OF MY (OUR) ABILITY, OF ALL THE PROPERTY LIABLE TO		TOTAL TAXES ON ADDED ASSESSMENTS		\$12,764.62	\$736,363.12
TAXATION IN THE TAXING DISTRICT IN WHICH I AM (WE ARE) THE		VETERANS & SENIOR CITIZEN DEDUCTIONS		\$.00	\$.00
ASSESSOR(S) AND THAT I (WE) HAVE VALUED THE SAME, WITHOUT FAVOR		NET TAXES ON ADDED ASSESSMENTS		\$12,764.62	\$736,363.12
OR PARTIALITY, AND HAVE MADE SUCH DEDUCTIONS ONLY FOR DEBT AND					
EXEMPTIONS AS ARE PRESCRIBED BY LAW.		AMOUNT DUE COUNTY, FEB. 15, 2022 AT:			
_____		COUNTY RATE:	2020 \$1.396 PER \$100	\$2,715.57	\$.00
_____			2021 \$1.336 PER \$100	\$.00	\$149,442.76
_____		CTY LIBRARY RATE:	2020 \$.000 PER \$100	\$.00	\$.00
_____			2021 \$.000 PER \$100	\$.00	\$.00
_____		CTY HEALTH RATE:	2020 \$.000 PER \$100	\$.00	\$.00
_____			2021 \$.000 PER \$100	\$.00	\$.00
_____		CTY OPEN SP RATE:	2020 \$.042 PER \$100	\$81.69	\$.00
_____			2021 \$.042 PER \$100	\$.00	\$4,698.12
_____		MUN OPEN SP RATE:	2020 \$.000 PER \$100	\$.00	\$.00
_____			2021 \$.000 PER \$100	\$.00	\$.00
_____		MUN LIBRARY RATE:	2020 \$.095 PER \$100	\$184.80	\$.00
_____	ASSESSOR(S)		2021 \$.094 PER \$100	\$.00	\$10,514.61
		TOTAL DUE COUNTY		\$2,797.26	\$154,140.88
		TOTAL DUE MUNICIPALITY		\$9,967.36	\$582,222.24

SWORN AND SUBSCRIBED BEFORE ME, THIS _____		THIS IS TO CERTIFY THAT THE FOREGOING ADDED ASSESSMENTS LIST			
DAY OF _____, 20____.		IS A TRUE AND COMPLETE RECORD OF THE ADDED TAXES ASSESSED FOR THE			
_____		YEAR 2021, IN THE TAXING DISTRICT OF CRANFORD TWP ,			
		COUNTY OF UNION ,			
		ATTEST:			
		 _____ COUNTY TAX ADMINISTRATOR		 _____ PRESIDENT	
				 _____	
				 _____	
				 _____	
				 _____	