

[illegible]

Block No. Lot No. Qualification Account No.	Land Dimensions Building Description Additional Lots Acreage	Prop. Class	Owner's Name Address City State Property Location	Billing Code Zip Code	Land Improvements Exemption Net Total	# M	Compl. Mo. Day	Prorated Assessment	Total Real Property Tax	Special Tax	Net Amount of Tax
102 24 3900	ADDITION/ALT	2	MARQUES, CARLOS ALBERTO & ANABELA 326 FARLEY AVE SCOTCH PLAINS, NJ 326 FARLEY AVE	00000 07076	0 68800 68800	09	03 30	51600	574256		574256
301 22 10300	ADDITION/ALT	2	VAUGHAN, WILLIAM E & LIN, MENG 522 CICILIA PLACE SCOTCH PLAINS, NJ 522 CICILIA PLACE	00000 07076	0 14300 14300	12	12 30	14300	159145		159145
302 7 11500	CAC	2	GREH, DEBORAH E-COLLINS, COLLEEN C 516 FARLEY AVE SCOTCH PLAINS, N J 516 FARLEY AVE	00000 07076	0 900 900	03	09 30	225	2504		2504
402 14 16400	BSMT FIN/BATH	2	JONES, JANICE & CHARLES IV 539 BEVERLY AVE SCOTCH PLAINS, NJ 539 BEVERLY AVE	00000 07076	0 5100 5100	12	12 30	5100	56758		56758
404 8 19100	ADDITION	2	CATER, LIAM 530 WILLOW AVE SCOTCH PLAINS, NJ 530 WILLOW AVE	00000 07076	0 44900 44900	06	06 30	22450	249846		249846
404 29 21200	ALTERATIONS	2	LARGOSO, JAZEL & SALAS, ABIGAIL 527 HUNTER AVE SCOTCH PLAINS, NJ 527 HUNTER AVE	00000 07076	0 24700 24700	10	02 28	20583	229068		229068
501 20 24000	CAC	2	SIQUEIRA, RICARDO 449 FARLEY AVE SCOTCH PLAINS, NJ 449 FARLEY AVE	00000 07076	0 800 800	06	06 30	400	4452		4452
601 3 31000	DECK	2	MOK, BEN 315 FARLEY AVE SCOTCH PLAINS, NJ 315 FARLEY AVE	00000 07076	0 900 900	06	06 30	450	5008		5008
602 14 36500	CAC	2	CHRISTIAN, RODNEY & JACQUELINE 369 HOE AVE SCOTCH PLAINS, NJ 369 HOE AVE	00000 07076	0 1500 1500	06	06 30	750	8347		8347
705 16 45800	CAC	2	EVANGELISTA, ELAINE 1785 MOUNTAIN AVE SCOTCH PLAINS, NJ 1785 MOUNTAIN AVE	00000 07076	0 1000 1000	03	09 30	250	2782		2782
705 27 46900	ALTERATIONS	4A	1766 ROUTE 22 LLC 164 VALLEY DR WATCHUNG, NJ 1766 ROUTE 22	00000 07069	0 44600 44600	12	12 30	44600	496353	S01	496353
902 36 56700	ADDITION/ALT	2	QIU, IVAN 309 WILLOW AVE SCOTCH PLAINS, NJ 309 WILLOW AVE	00000 07076	0 37500 37500	10	02 28	31250	347781		347781
1102 7 72100	CAC	2	SAMANJIT, T, TRIAMARIT, V & P 435 MYRTLE AVE SCOTCH PLAINS, NJ 435 MYRTLE AVE	00000 07076	0 600 600	03	09 30	150	1669		1669
1102 11 72500	PORCH	2	MOON, TANYA 415 MYRTLE AVE SCOTCH PLAINS, NJ 415 MYRTLE AVE	00000 07076	0 400 400	12	12 30	400	4452		4452

Block No. Lot No. Qualification Account No.	Land Dimensions Building Description Additional Lots Acreage	Prop. Class	Owner's Name Address City State Property Location	Billing Code Zip Code	Land Improvements Exemption Net Total	# M	Compl. Mo. Day	Prorated Assessment	Total Real Property Tax	Special Tax	Net Amount of Tax
1102 12 72600	ADDITION/ALT	2	RED OAKS FINANCIAL LLC 13 WALKER DR LAKEWOOD, NJ 411 MYRTLE AVE	00000 08701	0 43800 43800	06	06 30	21900	243725		243725
1102 16 73000	ADDITION/ALT	2	CARLSON, JUSTIN & CASEY 410 SYCAMORE AVE SCOTCH PLAINS, NJ 410 SYCAMORE AVE	00000 07076	0 49800 49800	11	01 30	45650	508039		508039
1402 4 89400	CAC	2	WEBER, ANNE MARIE 1913 PORTLAND AVE SCOTCH PLAINS, NJ 1913 PORTLAND AVE	00000 07076	0 1100 1100	03	09 30	275	3060		3060
1602 12 99500	ADDITION/ALT	2	SHEEHY, MATTHEW & KELLY 360 UNION AVE SCOTCH PLAINS, NJ 360 UNION AVE	00000 07076	0 9300 9300	05	07 30	3875	43125		43125
1602 18.01 100100	NEW DWELLING	2	SUMRALL, CHRISTOPHER & SARAH 357 UNION AVE SCOTCH PLAINS, NJ 357 UNION AVE	00000 07076	0 117100 117100	08	04 30	78067	868808		868808
1602 18.02	NEW DWELLING	2	D'AMBOLA, DOMENICK & BARRETT, ELAIN 353 UNION AVE SCOTCH PLAINS, NJ 353 UNION AVE	00000 07076	0 118700 118700	07	05 30	69242	770594		770594
1602 18.03	NEW DWELLING	2	HARRISON, ARI & DIAMOND, ALEXANDRA 349 UNION AVE SCOTCH PLAINS, NJ 349 UNION AVE	00000 07076	0 137700 137700	09	03 30	103275	1149347		1149347
1903 20 113100	BSMT FINISH	2	BOGDAN, MARK AND JACLYN 1979 PROSPECT AVE SCOTCH PLAINS, NJ 1979 PROSPECT AVE	00000 07076	0 6500 6500	12	12 30	6500	72339		72339
2002 3 117400	BRICK FRONT	2	BARLETTA, WALTER & JANET 325 MONTAGUE AVE SCOTCH PLAINS, N J 325 MONTAGUE AVE	00000 07076	0 1100 1100	05	07 30	458	5097		5097
2002 11 118200	ADDITION/ALT	2	GRUBER, MATTHEW W & SHANNON L 312 COOK AVE SCOTCH PLAINS, NJ 312 COOK AVE	00000 07076	0 32400 32400	09	03 30	24300	270435		270435
2101 27 121400	ADDITION/ALT	2	VALERA, MARCOS & LAUREN 397 MONTAGUE AVE SCOTCH PLAINS, NJ 397 MONTAGUE AVE	00000 07076	0 39400 39400	09	03 30	29550	328862		328862
2102 7 123000	CAC	2	TARDI, MICHAEL & KIMBERLY 368 MONTAGUE AVE SCOTCH PLAINS, NJ 368 MONTAGUE AVE	00000 07076	0 2000 2000	03	09 30	500	5565		5565
2201 5 126500	CAC	2	TANCIN, MARIE 1964 WESTFIELD AVE SCOTCH PLAINS, NJ 1964 WESTFIELD AVE	00000 07076	0 2000 2000	03	09 30	500	5565		5565
2201 12.01 CO1 127200	NEW DWELLING	2	GINESI BUILDERS INC 18 BULLMAN COURT CLARK, NJ 1998 WESTFIELD AVE	00000 07066	0 99400 99400	03	09 30	24850	276556		276556

Block No. Lot No. Qualification Account No.	Land Dimensions Building Description Additional Lots Acreage	Prop. Class	Owner's Name Address City State Property Location	Billing Code Zip Code	Land Improvements Exemption Net Total	# M	Compl. Mo. Day	Prorated Assessment	Total Real Property Tax	Special Tax	Net Amount of Tax
2201 12.01 CO2	NEW DWELLING	2	GINESI BUILDERS INC 18 BULLMAN COURT CLARK, NJ 2000 WESTFIELD AVE	07066	0 99400 99400	03	09 30	24850	276556		276556
2301 2 130700	ADDITION/ALT	2	FRANKO, LEANN & HILL, GLENN 571 FOREST ROAD SCOTCH PLAINS, NJ 571 FOREST ROAD	00000 07076	0 33900 33900	06	06 30	16950	188637		188637
2302 7 132300	ADDITION/ALT	2	FITZGERALD, GLENN C & DEBORAH B 1980 BIRCH ST SCOTCH PLAINS, NJ 1980 BIRCH ST	00000 07076	0 12400 12400	12	12 30	12400	138000		138000
2302 15 133100	ADDITION/ALT	2	BENCHMARK PROPERTY GROUP LLC 2026 BIRCH ST SCOTCH PLAINS, NJ 2026 BIRCH ST	00000 07076	0 92300 92300	03	09 30	23075	256802		256802
2303 17 135600	ADDITION	2	WANDS, LYNN E 592 BIRCH ST SCOTCH PLAINS, NJ 592 BIRCH ST	00000 07076	0 4900 4900	06	06 30	2450	27266		27266
2501 15 142000	DECK	2	KAUFMAN, BRANDON & MELISSA 518 WESTFIELD RD SCOTCH PLAINS, NJ 518 WESTFIELD RD	00000 07076	0 500 500	12	12 30	500	5565		5565
2501 35 144000	CAC	2	CHETIRKO, PATRICK & AMANDA 548 WESTFIELD ROAD SCOTCH PLAINS, NJ 548 WESTFIELD ROAD	00000 07076	0 2100 2100	03	09 30	525	5843		5843
2502 3 146000	BSMT FIN/.5BATH	2	BYOCK, EVAN S & BREE 2088 CHURCH AVE SCOTCH PLAINS, NJ 2088 CHURCH AVE	00000 07076	0 3000 3000	10	02 28	2500	27823		27823
2601 10 147900	ADDITION/ALT	2	HOCHMAN, MARY E & CHIUSANO, G 400 RIDGEVIEW AVENUE SCOTCH PLAINS, NJ 400 RIDGEVIEW AVENUE	00000 07076	0 13300 13300	12	12 30	13300	148016		148016
2604 8 152800	PORCH RENOVATE	2	VON OEHSSEN, GARY & MARIANNE 401 RIDGEVIEW AVE SCOTCH PLAINS, N J 401 RIDGEVIEW AVE	00000 07076	0 1800 1800	08	04 30	1200	13355		13355
2604 19 153800	NEW DWELLING	2	PATTERSON, JEAN P & FLINN, PATRICK 2117 WESTFIELD AVE SCOTCH PLAINS, NJ 2117 WESTFIELD AVE	00000 07076	0 154100 154100	06	06 30	77050	857489		857489
2701 11 155600	ADDITION/ALT	2	SLATER, DAVID J III & FITZPATRICK, A 2088 MOUNTAIN AVE SCOTCH PLAINS, NJ 2088 MOUNTAIN AVE	00000 07076	0 55300 55300	08	04 30	36867	410293		410293
2803 19 168400	BATH	2	SANTOS, BRIAN & MAIONE 250 WESTFIELD ROAD SCOTCH PLAINS, NJ 250 WESTFIELD ROAD	00000 07076	0 900 900	12	12 30	900	10016		10016
2803 21 168600	ADDITION/ALT	2	MISRA, AMIT & GHOSH, NANDITA 6 MARINA DR BAYONNE, NJ 2085 MOUNTAIN AVE	00000 07002	0 47900 47900	09	03 30	35925	399809		399809

Block No. Lot No. Qualification Account No.	Land Dimensions Building Description Additional Lots Acreage	Prop. Class	Owner's Name Address City State Property Location	Billing Code Zip Code	Land Improvements Exemption Net Total	# M	Compl. Mo. Day	Prorated Assessment	Total Real Property Tax	Special Tax	Net Amount of Tax
2803 27 169200	BSMT FIN/BATH	2	ROMEO, ANTHONY R JR & SABRINA 2053 MOUNTAIN AVE SCOTCH PLAINS, NJ 2053 MOUNTAIN AVE	00000 07076	0 3600 3600	03	09 30	900	10016		10016
2903 10 171300	ADDITION/ALT	2	PEDOWITZ, ANDREW & BYER, TARA A 2238 PAFF PLACE SCOTCH PLAINS, NJ 2238 PAFF PLACE	00000 07076	0 52900 52900	10	02 28	44083	490600		490600
2904 4 172600	ADDITION/REN	2	ALLEN, LAURIE 2210 PINE TERRACE SCOTCH PLAINS, NJ 2210 PINE TERRACE	00000 07076	0 15400 15400	03	09 30	3850	42847		42847
3002 3 175700	ADDITION/ALT	2	CLEARVIEW EQUITIES LLC 1 N APPLE ST LAKEWOOD, NJ 2210 MOUNTAIN AVE	00000 08701	0 54800 54800	10	02 28	45667	508228		508228
3003 9 177500	CAC	2	FEDERICO, PAUL & KAREN 2240 RHODA PL SCOTCH PLAINS, NJ 2240 RHODA PLACE	00000 07076	0 1700 1700	03	09 30	425	4730		4730
3004 6 179600	PORCH	2	EYRING, LOUISE 2226 GREENSIDE PL SCOTCH PLAINS, N J 2226 GREENSIDE PLACE	00000 07076	0 600 600	03	09 30	150	1669		1669
3101 19 186100	CAC	2	GEIS, CARL & MARGARET 2248 COLES AVE SCOTCH PLAINS, N J 2248 COLES AVE	00000 07076	0 1400 1400	03	09 30	350	3895		3895
3101 28 187000	ADDITION/ALT	2	DURANTE, MARC & JAMIE 2253 WESTFIELD AVE SCOTCH PLAINS, NJ 2253 WESTFIELD AVE	00000 07076	0 33800 33800	09	03 30	25350	282120		282120
3201 16.02 190002	POOL	2	APONTE, ANTHONY & MEGHAN 2236 WESTFIELD AVE. SCOTCH PLAINS, NJ 2236 WESTFIELD AVE.	00000 07076	0 7000 7000	03	09 30	1750	19476		19476
3201 31 191500	ADDITION/ALT	2	GOMILLION, BUREL & LAURA A 2289 EVERGREEN AVE SCOTCH PLAINS, N J 2289 EVERGREEN AVE	00000 07076	0 45500 45500	08	04 30	30333	337576		337576
3403 1 202000	ADDITION/ALT	2	MAGDUM, VEERBHADRA M & SADHUNAVAR, S 2310 CAROL PLACE SCOTCH PLAINS, NJ 2310 CAROL PLACE	00000 07076	0 72800 72800	11	01 30	66733	742672		742672
3501 11 203800	ADDITION/CAC	2	DANIELOVICH, RICHARD & KELLY 450 HENRY STREET SCOTCH PLAINS, N J 450 HENRY STREET	00000 07076	0 5400 5400	05	07 30	2250	25040		25040
3601 10 206800	DORMER	2	UMAR, NICHOLAS & TRAUTMAN, JORDAN 392 PARK VIEW DRIVE SCOTCH PLAINS, NJ 392 PARK VIEW DRIVE	00000 07076	0 2400 2400	09	03 30	1800	20032		20032
3602 22 209500	CAC	2	SCARPA, CAITLIN R & MICHAEL 2325 COLES AVE SCOTCH PLAINS, NJ 2325 COLES AVE	00000 07076	0 1500 1500	03	09 30	375	4173		4173

Block No. Lot No. Qualification Account No.	Land Dimensions Building Description Additional Lots Acreage	Prop. Class	Owner's Name Address City State Property Location	Billing Code Zip Code	Land Improvements Exemption Net Total	# M	Compl. Mo. Day	Prorated Assessment	Total Real Property Tax	Special Tax	Net Amount of Tax
3602 25 209800	CAC	2	BERK, DAVID & CHRISTINA 2313 COLES AVE SCOTCH PLAINS, NJ 2313 COLES AVE	00000 07076	0 1600 1600	05	07 30	667	7423		7423
3703 34 220500	ADDITION/ALT	2	MIGLIACCIO, MICHAEL & KATHLEEN 379 PARKVIEW DR SCOTCH PLAINS, NJ 379 PARK VIEW DRIVE	00000 07076	0 8600 8600	10	02 28	7167	79762		79762
3703 41 221200	PORCH/CAC	2	SAPIA, MARIA-CALABRIA, MICHAEL R, JR 351 PARK VIEW DRIVE SCOTCH PLAINS, N J 351 PARK VIEW DRIVE	00000 07076	0 4500 4500	10	02 28	3750	41734		41734
3704 10 222800	BSMT FINISH	2	COHEN, STEVEN B & SARAH R 2347 GALES COURT SCOTCH PLAINS, NJ 2347 GALES COURT	00000 07076	0 8700 8700	12	12 30	8700	96822		96822
3802 2 223700	BSMT FINISH	2	HUTCHINSON, JOHN J & STACI 206 MOUNTAINVIEW AVE SCOTCH PLAINS, NJ 206 MOUNTAINVIEW AVE	00000 07076	0 4600 4600	12	12 30	4600	51193		51193
3906 1 235200	ADD/DECK	2	LEUNG, YEN-WING/MOREHEAD, DAVID 2337 MOUNTAIN AVE SCOTCH PLAINS, NJ 2337 MOUNTAIN AVE	00000 07076	0 2400 2400	03	09 30	600	6677		6677
4002 19 242600	ADDITION/ALT	2	CONKLIN, JOSEPH & CHERYL 334 VICTOR ST SCOTCH PLAINS, NJ 334 VICTOR ST	00000 07076	0 28800 28800	03	09 30	7200	80129		80129
4003 9 243800	BATH	2	AURIEMA, JASON M & DELEON, DESIRAE 315 VICTOR ST SCOTCH PLAINS, NJ 315 VICTOR ST	00000 07076	0 1200 1200	03	09 30	300	3339		3339
4103 22 253000	CAC	2	BYERS, SCOTT & BRITT 440 WARREN ST SCOTCH PLAINS, NJ 440 WARREN ST	00000 07076	0 1300 1300	04	08 30	433	4819		4819
4401 2 265500	ADDITION/ALT	2	ZALLER, RANDY & ILEANA 2513 BIRCHWOOD CT SCOTCH PLAINS, N J 2513 BIRCHWOOD CT	00000 07076	0 8100 8100	08	04 30	5400	60097		60097
4501 8 268000	ADDITION/ALT	2	RIEDEL, LISA 2540 MOUNTAIN AVE SCOTCH PLAINS, NJ 2540 MOUNTAIN AVE	00000 07076	0 37200 37200	09	03 30	27900	310499		310499
4501 17 268900	ADDITION/ALT	2	DANIEL, ALEXANDRA & MARK 358 ACACIA RD SCOTCH PLAINS, NJ 358 ACACIA RD	00000 07076	0 159300 159300	06	06 30	79650	886425		886425
4501 40 271200	ALTERATIONS	2	RAY, CHINELO 2527 TACK CIRCLE SCOTCH PLAINS, NJ 2527 TACK CIRCLE	00000 07076	0 13700 13700	12	12 30	13700	152467		152467
4502 4 272500	CAC	2	WAXMAN, ROBERT - PALERMO, FERNANDA 333 ACACIA RD SCOTCH PLAINS, N J 333 ACACIA RD	00000 07076	0 1200 1200	03	09 30	300	3339		3339

Block No. Lot No. Qualification Account No.	Land Dimensions Building Description Additional Lots Acreage	Prop. Class	Owner's Name Address City State Property Location	Billing Code Zip Code	Land Improvements Exemption Net Total	# M	Compl. Mo. Day	Prorated Assessment	Total Real Property Tax	Special Tax	Net Amount of Tax
5001 9 282800	ADDITION/ALT	2	SOCHA, THOMAS & JAMIE 2661 CREST LANE SCOTCH PLAINS, NJ 2661 CREST LANE	00000 07076	0 62400 62400	03	09 30	15600	173612		173612
5001 14 283300	1/2 BATH	2	SARAIVA, MICHAEL & PATRICIA P 2694 CREST LANE SCOTCH PLAINS, NJ 2694 CREST LANE	00000 07076	0 1300 1300	12	12 30	1300	14468		14468
5001 25 284300	CAC	2	TONJES, MICHAEL F & SHAWN H 2637 SKY TOP DR SCOTCH PLAINS, NJ 2637 SKY TOP DR	00000 07076	0 2500 2500	03	09 30	625	6956		6956
5201 13 290200	BSMT FINISH	2	SPIVACK, JEROME & STEFANIE 2628 FAR VIEW DRIVE MOUNTAINSIDE, NJ 2628 FAR VIEW DRIVE	00000 07092	0 5000 5000	03	09 30	1250	13911		13911
5301 14 292600	FIREPLACE	2	SHEIL, CHRISTOPHER & LISA 11 COPPERFIELD RD SCOTCH PLAINS, NJ 11 COPPERFIELD ROAD	00000 07076	0 2500 2500	12	12 30	2500	27823		27823
5601 10 298500	ADDITION/ALT	2	SANISIDRO, JUAN & CAROLINA 61 CANTERBURY DR SCOTCH PLAINS, NJ 61 CANTERBURY DR	00000 07076	0 2900 2900	06	06 30	1450	16137		16137
5601 11 298600	BSMT FINISH	2	SCHENONE, EDWARD & DIANE 63 CANTERBURY DR SCOTCH PLAINS, NJ 63 CANTERBURY DR	00000 07076	0 3400 3400	06	06 30	1700	18919		18919
5701 7 302400	DECK	2	BIRNBAUM, ERIC & CHRISTINE 352 FAWN RIDGE DR SCOTCH PLAINS, NJ 352 FAWN RIDGE DR	00000 07076	0 1100 1100	03	09 30	275	3060		3060
5801 11 305800	ADDITION/ALT	2	CARDAMONE BROTHERS CUSTOM HOMES INC 51 VAIL TERR BRANCHBURG, NJ 351 ROLLING KNOLLS RD	00000 08876	0 28700 28700	04	08 30	9567	106471		106471
5801 12 305900	ADDITION/ALT	2	GOLD, KEVIN S & JENNIFER A 347 ROLLING KNOLLS RD SCOTCH PLAINS, NJ 347 ROLLING KNOLLS RD	00000 07076	0 155600 155600	09	03 30	116700	1298754		1298754
6001 29.04 314004	ADDITION/ALT	2	KARPOVS, NIKOLAJA & ANASTASIJA 2573 MADISON AVENUE SCOTCH PLAINS, NJ 2573 MADISON AVENUE	00000 07076	0 63200 63200	06	06 30	31600	351676		351676
6303 7 323900	CAC	2	CHUPKO, GORDON I 828 CLEVELAND AVE SCOTCH PLAINS, NJ 828 CLEVELAND AVE	00000 07076	0 1600 1600	09	03 30	1200	13355		13355
6305 4 325400	DECK	2	HILLMAN, REGINALD & MONICA 2518 JOHN ST SCOTCH PLAINS, N.J. 2518 JOHN ST	00000 07076	0 400 400	12	12 30	400	4452		4452
6703 1 333100	ALTERATIONS	2	ACCARDI, JOSEPH & KRISTEN 2208 OLD FARM ROAD SCOTCH PLAINS, NJ 2208 OLD FARM ROAD	00000 07076	0 10800 10800	12	12 30	10800	120193		120193

Block No. Lot No. Qualification Account No.	Land Dimensions Building Description Additional Lots Acreage	Prop. Class	Owner's Name Address City State Property Location	Billing Code Zip Code	Land Improvements Exemption Net Total	# M	Compl. Mo. Day	Prorated Assessment	Total Real Property Tax	Special Tax	Net Amount of Tax
6703 6 333600	ADDITION/ALT	2	GIALANELLA, ANTHONY & COLLEEN 2232 CONCORD RD SCOTCH PLAINS, NJ 2232 CONCORD ROAD	00000 07076	0 33000 33000	09	03 30	24750	275443		275443
6801 9 337000	CAC	2	O'BRIEN, JEFFREY T & CHRISTINA C 2349 CONCORD ROAD SCOTCH PLAINS, N J 2349 CONCORD ROAD	00000 07076	0 2000 2000	03	09 30	500	5565		5565
7101 1 346800	DECK	2	WHITE, DEBORAH I & ANDREW D 19 HOMESTEAD TERRACE SCOTCH PLAINS, NJ 19 HOMESTEAD TER	00000 07076	0 1000 1000	06	06 30	500	5565		5565
7101 7 347400	ADDITION/ALT	2	JACKSON, LARA 31 HOMESTEAD TERRACE SCOTCH PLAINS, NJ 31 HOMESTEAD TER	00000 07076	0 11900 11900	04	08 30	3967	44149		44149
7502 10.06	PAVILLION/FP	2	PATEL, KRISHNA P & JIGISHA K 12 HIDDEN MEADOW DR SCOTCH PLAINS, NJ 12 HIDDEN MEADOW DR	00000 07076	0 7400 7400	12	12 30	7400	82355		82355
7601 11 374100	ADDITION/ALT	2	SMYTH, EDMUND F & DONNA J 942 CRESTWOOD RD SCOTCH PLAINS, N.J. 942 CRESTWOOD RD	00000 07076	0 115600 115600	06	06 30	57800	643256		643256
7702 16 380600	CAC	2	JOHNSON, C - RUSZALA, S 2407 HILL RD SCOTCH PLAINS, NJ 2407 HILL RD	00000 07076	0 1800 1800	03	09 30	450	5008		5008
7703 2 380900	DECK	2	ROSENZWEIG, RICHARD & ALISON 2416 HILL RD SCOTCH PLAINS, NJ 2416 HILL RD	00000 07076	0 400 400	12	12 30	400	4452		4452
7704 5 382200	NEW DWELLING	2	MAB PROPERTIES LLC 1253 MAPLE HILL RD SCOTCH PLAINS, NJ 2286 HILL RD	00000 07076	0 185900 185900	04	08 30	61967	689631		689631
7704 11 382800	ADDITION/ALT	2	DREIKORN, S - VALENCIANO, M 2320 MARLBORO ROAD SCOTCH PLAINS, NJ 2320 MARLBORO RD	00000 07076	0 1600 1600	04	08 30	533	5932		5932
8001 23 395100	ADDITION/ALT	2	FALLETTA, ANTHONY & HERNANDEZ, LAURA 2361 LONGFELLOW AVE. SCOTCH PLAINS, NJ 2361 LONGFELLOW AVE.	00000 07076	0 46600 46600	08	04 30	31067	345745		345745
8201 1 404900	NEW BLDG	4A	PLAINFIELD GAS REALTY LLC 103 MAIN STREET MADISON, NJ 2246 NORTH AVE	00000 07940	0 201400 201400	06	06 30	100700	1120690		1120690
8201 2 405000	CAC	2	DE MARTINO, RICHARD & EDNA 2270 NORTH AVE SCOTCH PLAINS, NJ 2270 NORTH AVE	00000 07076	0 1800 1800	03	09 30	450	5008		5008
8403 18 410600	ADDITION/ALT	2	FAIR, JILLIAN 1071 HETFIELD AVE SCOTCH PLAINS, NJ 1071 HETFIELD AVE	00000 07081	0 5600 5600	08	04 30	3733	41545		41545

Block No. Lot No. Qualification Account No.	Land Dimensions Building Description Additional Lots Acreage	Prop. Class	Owner's Name Address City State Property Location	Billing Code Zip Code	Land Improvements Exemption Net Total	# M	Compl. Mo. Day	Prorated Assessment	Total Real Property Tax	Special Tax	Net Amount of Tax
8405 5.01 412900	BSMT FINISH	2	WECKSTEIN, MATTHEW & JENNIFER 2226 NEW YORK AVE SCOTCH PLAINS, NJ 2226 NEW YORK AVE	00000 07076	0 4100 4100	12	12 30	4100	45629		45629
8405 14 413800	NEW DWELLING	2	SHERGER, GREGORY & ELIZABETH C 2209 JERSEY AVE SCOTCH PLAINS, NJ 2209 JERSEY AVE	00000 07076	0 87100 87100	07	05 30	50808	565442		565442
8501 8 416400	.5BATH/BSMT FIN	2	PRYOR, RICHARD & SHARON 2089 PRINCETON AVE SCOTCH PLAINS, NJ 2089 PRINCETON AVE	00000 07076	0 5500 5500	12	12 30	5500	61210		61210
8501 22 417800	DECK	2	HIRALDO, EDWARD D & JIMENEZ, ROSA 2128 SHADY LANE SCOTCH PLAINS, NJ 2128 SHADY LANE	00000 07076	0 600 600	06	06 30	300	3339		3339
8502 3 418600	CAC	2	AN, CHIHUI & NGUYEN, NG A H 2064 PRINCETON AVE SCOTCH PLAINS, NJ 2064 PRINCETON AVE	00000 07076	0 1300 1300	03	09 30	325	3617		3617
8702 1.0102	DECK	2	DALAL, JAY & MAYU 1929 EVELYN ST SCOTCH PLAINS, NJ 1929 EVELYN ST	00000 07076	0 1700 1700	04	08 30	567	6310		6310
8704 10 431400	RENOVATIONS	2	CORTESE, ANTHONY & RANDI 1140 ROOSEVELT AVENUE SCOTCH PLAINS, NJ 1140 ROOSEVELT AVENUE	00000 07076	0 4900 4900	12	12 30	4900	54532		54532
8801 9 432400	DECK	2	MANIGAULT, SAMUEL & SHEILA 1156 WASHINGTON AVE SCOTCH PLAINS, N J 1156 WASHINGTON AVE	00000 07076	0 900 900	06	06 30	450	5008		5008
8901 1 434300	ADDITION/ALT	2	OLSEN, JOHN & LEGNETTI, KATE 2045 JERSEY AVE SCOTCH PLAINS, NJ 2045 JERSEY AVE	00000 07076	0 6900 6900	11	01 30	6325	70391		70391
8901 23 436500	DECK/FP/RENOVAT	2	NUDEL-FELDMAN, RACHEL 2117 JERSEY AVE SCOTCH PLAINS, NJ 2117 JERSEY AVE	00000 07076	0 10400 10400	12	12 30	10400	115742		115742
8901 29 437100	NEW DWELLING	2	MIDRANO, LEE & TRACY 2077 JERSEY AVE SCOTCH PLAINS, NJ 2077 JERSEY AVE	00000 07076	0 140600 140600	12	12 30	140600	1564737		1564737
8902 3 437800	BSMT FINISH	2	BRIAMONTE, FRANCIS P III & ERIKA 2050 JERSEY AVE SCOTCH PLAINS, NJ 2050 JERSEY AVE	00000 07076	0 6600 6600	12	12 30	6600	73451		73451
8902 27 440200	ADDITION/ALT	2	SULLIVAN, EDWARD J & MELISSA A 2085 ELIZABETH AVE SCOTCH PLAINS, N.J. 2085 ELIZABETH AVE	00000 07076	0 30400 30400	12	12 30	30400	338322		338322
8903 11 441800	RENOVATION/CAC	2	NUNEZ, BRIAN K & TRACY A 2104 ELIZABETH AVE SCOTCH PLAINS, NJ 2104 ELIZABETH AVE	00000 07076	0 11800 11800	04	08 30	3933	43770		43770

Block No. Lot No. Qualification Account No.	Land Dimensions Building Description Additional Lots Acreage	Prop. Class	Owner's Name Address City State Property Location	Billing Code Zip Code	Land Improvements Exemption Net Total	# M	Compl. Mo. Day	Prorated Assessment	Total Real Property Tax	Special Tax	Net Amount of Tax
9004 2 448300	ADDITION/ALT	2	DOUGHERTY, ROBERT & EVELYN 2292 JERSEY AVE SCOTCH PLAINS, N.J. 2292 JERSEY AVE	00000 07076	0 22000 22000	12	12 30	22000	244838		244838
9201 2 456200	ADDITION/ALT	2	MOUCKAS, DEAN T & JUDITH 2044 NEWARK AVE SCOTCH PLAINS, NJ 2044 NEWARK AVE	00000 07076	0 10600 10600	06	06 30	5300	58984		58984
9201 20 458000	ADDITION/ALT	2	DEL ROIO, ROMANO 2100 WESTFIELD AVE SCOTCH PLAINS, NJ 2129 MEADOW VIEW ROAD	00000 07076	0 77200 77200	03	09 30	19300	214790		214790
9203 5 461300	BSMT FINISH	2	BOBBIE, SHARON LEE 2126 MEADOW VIEW RD SCOTCH PLAINS, NJ 2126 MEADOW VIEW ROAD	00000 07076	0 3100 3100	04	08 30	1033	11496		11496
9203 11 461900	BSMT FINISH	2	PICHLMAIR, STEFAN & BELAY, WORKNESH 2129 CHEYENNE WAY SCOTCH PLAINS, NJ 2129 CHEYENNE WAY	00000 07076	0 2600 2600	12	12 30	2600	28935		28935
9301 22 467200	ADDITION/ALT	2	SACCHETTI, RICHARD P & KELLY L 1186 MAPLE HILL RD SCOTCH PLAINS, NJ 1186 MAPLE HILL ROAD	00000 07076	0 15000 15000	09	03 30	11250	125201		125201
9501 5 470300	ALTERATIONS	2	LACOVARA, YUKO & ROBERT J 1236 CHRISTINE CIRCLE SCOTCH PLAINS, NJ 1236 CHRISTINE CIRCLE	00000 07076	0 2300 2300	12	12 30	2300	25597		25597
9601 7 473800	ADDITION/ALT	2	VASNELIS, GEORGE & DIANA 2060 HILL TOP ROAD SCOTCH PLAINS, N.J. 2060 HILL TOP ROAD	00000 07076	0 12500 12500	03	09 30	3125	34778		34778
9603 18 478500	ADDITION/ALT	2	IAVARONE, DAVID & PERGOLA, JENNIFER 2015 W BROAD ST SCOTCH PLAINS, NJ 2015 W BROAD ST	00000 07076	0 4700 4700	03	09 30	1175	13077		13077
9701 7 479300	CAC	2	DAKIYAI, MOMOH DUWAI & PRICE, PORTI 2116 ALDENE AVE SCOTCH PLAINS, NJ 2116 ALDENE AVE	00000 07076	0 900 900	03	09 30	225	2504		2504
9701 34 482000	ADDITION/ALT	2	PICA, JOSEPH & SUSAN 44 FIELDCREST DRIVE SCOTCH PLAINS, NJ 44 FIELDCREST DRIVE	00000 07076	0 68900 68900	04	08 30	22967	255600		255600
10001 46 490600	ADDITION/ALT	2	CARBONE, LOUIS & JOANNE 1419 GOLF ST SCOTCH PLAINS, N J 1419 GOLF ST	00000 07076	0 27600 27600	03	09 30	6900	76790		76790
10101 4 491300	ADDITION/ALT	2	SHEATS, DANA LYNN & GATES, ANDREW R 3 RAVINE COURT SCOTCH PLAINS, NJ 3 RAVINE COURT	00000 07027	0 141700 141700	08	04 30	94467	1051323		1051323
10101 11.01 492000	NEW DWELLING	2	BEHEIRY, AHMED & BAGHAEL, MAHNAZ 2086 W BROAD ST SCOTCH PLAINS, NJ 2086 W BROAD ST	00000 07076	0 206200 206200	05	07 30	85917	956170		956170

Block No. Lot No. Qualification Account No.	Land Dimensions Building Description Additional Lots Acreage	Prop. Class	Owner's Name Address City State Property Location	Billing Code Zip Code	Land Improvements Exemption Net Total	# M	Compl. Mo. Day	Prorated Assessment	Total Real Property Tax	Special Tax	Net Amount of Tax
10101 11.02	NEW DWELLING	2	301 GARRETT LLC 21 COLUMBIA RD BASKING RIDGE, NJ 2092 W BROAD ST	07920	0 201000 201000	03	09 30	50250	559232		559232
10101 13 492200	FIREPLACE	2	KRAMER, KEVIN & KRAMER, JENNIFER 1423 GRAYMILL DR SCOTCH PLAINS, NJ 1423 GRAYMILL DRIVE	00000 07076	0 2400 2400	04	08 30	800	8903		8903
10101 23 493200	ADDITION/ALT	2	KLASKOW, LEE A & STEFANI 2070 WOOD RD SCOTCH PLAINS, NJ 2070 WOOD ROAD	00000 07076	0 15700 15700	12	12 30	15700	174725		174725
10301 6 497200	DECK/GAZEBO	2	HAIMSON, RYAN & PASICHOW, LIA 1308 GRAYMILL DRIVE SCOTCH PLAINS, NJ 1308 GRAYMILL DRIVE	00000 07076	0 600 600	06	06 30	300	3339		3339
10503 6 503600	ADDITION	2	PRICE, LAURIE J & HELEN I 2031 BROOKSIDE DR SCOTCH PLAINS, NJ 2031 BROOKSIDE DRIVE	00000 07076	0 4000 4000	03	09 30	1000	11129		11129
10601 19 507300	ADDITION/ALT	2	JOHNSTON, RUSSELL & FREDERICKS, S 1876 WOOD ROAD SCOTCH PLAINS, NJ 1876 WOOD ROAD	00000 07076	0 38400 38400	03	09 30	9600	106838		106838
10703 2 512200	ALTERATIONS	2	BAUER, AUSTIN V & KATHERINE M 1961 WOOD ROAD SCOTCH PLAINS, NJ 1961 WOOD ROAD	00000 07076	0 2500 2500	04	08 30	833	9270		9270
10802 6 514300	ADDITION/ALT	2	STRAUSS, JEFFREY E & ANGELIQUE P 1997 DUNCAN DR SCOTCH PLAINS, N J 1997 DUNCAN DRIVE	00000 07076	0 33500 33500	04	08 30	11167	124278		124278
10902 11 517000	ADDITION/ALT	2	ASSUNCAO, ANTHONY & MEGHAN 1929 STONY BROOK CIR SCOTCH PLAINS, NJ 1929 STONY BROOK CIR	00000 07076	0 162000 162000	06	06 30	81000	901449		901449
11001 1 518100	CAC	2	FREDERICKS, CHRISTOPHER 1963 DOGWOOD DRIVE SCOTCH PLAINS, NJ 1963 DOGWOOD DRIVE	00000 07076	0 1700 1700	03	09 30	425	4730		4730
11002 5 520000	BSMT FIN/ALT	2	RENFER, MICHAEL & MELISSA 2045 ARROWWOOD DRIVE SCOTCH PLAINS, NJ 2045 ARROWWOOD DRIVE	00000 07076	0 19600 19600	07	05 30	11433	127238		127238
11003 5 520900	ADDITION/ALT	2	YOSELEVITZ, RICARDO & LINDSEY D 2046 ARROWWOOD DRIVE SCOTCH PLAINS, NJ 2046 ARROWWOOD DRIVE	00000 07076	0 9600 9600	04	08 30	3200	35613		35613
11102 2 521900	ADDITION/ALT	2	MEHL, TIMOTHY J JR & NICKIE K 2052 DOGWOOD DRIVE SCOTCH PLAINS, NJ 2052 DOGWOOD DRIVE	00000 07076	0 131900 131900	10	02 28	109917	1223266		1223266
11102 11 522800	BSMT FINISH	2	MITCHELL, JAMES L & BETH D 2079 ARROWWOOD DRIVE SCOTCH PLAINS, NJ 2079 ARROWWOOD DRIVE	00000 07076	0 3200 3200	12	12 30	3200	35613		35613

Block No. Lot No. Qualification Account No.	Land Dimensions Building Description Additional Lots Acreage	Prop. Class	Owner's Name Address City State Property Location	Billing Code Zip Code	Land Improvements Exemption Net Total	# M	Compl. Mo. Day	Prorated Assessment	Total Real Property Tax	Special Tax	Net Amount of Tax
11402 10 530200	ADDITION/ALT	2	YICK, MICHAEL & MARY 1161 TANGLEWOOD LN SCOTCH PLAINS, NJ 1161 TANGLEWOOD LANE	00000 07060	0 59100 59100	12	12 30	59100	657724		657724
11402 37 532900	ADDITION	2	THAKARE, ROHIT & BHOSALE, P 1720 KING ST SCOTCH PLAINS, NJ 1720 KING ST	00000 07076	0 9800 9800	12	12 30	9800	109064		109064
11601 2 536200	ADDITION	2	WHITE, MICHAEL J & JEANNE E 1540 KING ST SCOTCH PLAINS, NJ 1540 KING ST	00000 07076	0 17300 17300	07	05 30	10092	112314		112314
11601 2 536200	POOL	2	WHITE, MICHAEL J & JEANNE E 1540 KING ST SCOTCH PLAINS, NJ 1540 KING ST	00000 07076	0 5600 5600	03	09 30	1400	15581		15581
11702 16 541200	BATH	2	HOFER, CAROL 205 RICHARD STREET CRANFORD, NJ 1626 RAMAPO WAY	00000 07016	0 1400 1400	04	08 30	467	5197		5197
11702 20 541600	ADDITION/ALT	2	GATTOZZI, ANGELO A & ANGELA M 1642 RAMAPO WAY SCOTCH PLAINS, NJ 1642 RAMAPO WAY	00000 07076	0 7800 7800	04	08 30	2600	28935		28935
11803 4 544300	ADDITION/ALT	2	BERGER, JUSTIN M & JULIE ANN 1704 RAMAPO WAY SCOTCH PLAINS, NJ 1704 RAMAPO WAY	00000 07078	0 153900 153900	09	03 30	115425	1284565		1284565
11904 2 548300	NEW DWELLING	2	BRUSCO, LOUIS JR & STEPHANIE 26 FENIMORE DRIVE SCOTCH PLAINS, NJ 26 FENIMORE DRIVE	00000 07076	0 301900 301900	06	06 30	150950	1679923		1679923
11905 10 550100	ADDITION/ALT	2	GLASNAPP, SAMUEL J & ANGELA J 7 FENIMORE DRIVE SCOTCH PLAINS, NJ 7 FENIMORE DRIVE	00000 07076	0 8200 8200	03	09 30	2050	22814		22814
11905 42 553300	NEW DWELLING	2	AGUERO, CARLOS E & DAGMAR P 33 FENIMORE DRIVE SCOTCH PLAINS, NJ 33 FENIMORE DRIVE	00000 07076	0 233300 233300	12	12 30	233300	2596396		2596396
11905 43 553400	ADDITION/ALT	2	SOBEL, PHILIP & MICHELE 1711 MOHAWK LANE SCOTCH PLAINS, NJ 1711 MOHAWK LANE	00000 07076	0 40100 40100	12	12 30	40100	446273		446273
11905 45 553600	ALTERATIONS	2	NESER, JANELLE L 1685 MOHAWK LANE SCOTCH PLAINS, NJ 1685 MOHAWK LANE	00000 07076	0 3000 3000	03	09 30	750	8347		8347
12201 22 565100	NEW DWELLING	2	MARTINS, JENNIFER & MANUEL 1564 MARTINE AVE SCOTCH PLAINS, NJ 1564 MARTINE AVE	00000 07076	0 225100 225100	03	09 30	56275	626284		626284
12201 27.02 565520	BSMT FINISH	2	LA PIERRE, DAVID P 23 MARION LANE SCOTCH PLAINS, NJ 23 MARION LANE	00000 07076	0 6500 6500	03	09 30	1625	18085		18085

Block No. Lot No. Qualification Account No.	Land Dimensions Building Description Additional Lots Acreage	Prop. Class	Owner's Name Address City State Property Location	Billing Code Zip Code	Land Improvements Exemption Net Total	# M	Compl. Mo. Day	Prorated Assessment	Total Real Property Tax	Special Tax	Net Amount of Tax
12302 2 567100	SHED	2	BODAS, VINAYAK & MEERA 4 MANITOU WAY SCOTCH PLAINS, N J 4 MANITOU WAY	00000 07076	0 1800 1800	03	09 30	450	5008		5008
12401 10 572000	BSMT FINISH	2	JUNGUENET, JOHN 12 BLACK BIRCH RD SCOTCH PLAINS, NJ 12 BLACK BIRCH ROAD	00000 07076	0 3000 3000	07	05 30	1750	19476		19476
12401 37 574700	ADDITION/ALT	2	LARKIN, DENNIS & PAMPINELLA, LAUREN 1821 NORTH GATE ROAD SCOTCH PLAINS, NJ 1821 NORTH GATE ROAD	00000 07076	0 64000 64000	12	12 30	64000	712256		712256
12402 6 576300	ADDITION/ALT	2	PENSCO TRUST COMPANY LLC 1365 MOHAWK DR MOUNTAINSIDE, NJ 17 BLACK BIRCH ROAD	00000 07092	0 42700 42700	06	06 30	21350	237604		237604
12402 8 576500	ADDITION/ALT	2	NEEDLE-POINT HOMES L L C 108 N UNION AVE SUITE 5 CRANFORD, NJ 13 BLACK BIRCH ROAD	00000 07016	0 6700 6700	08	04 30	4467	49713		49713
12402 13 577000	NEW DWELLING	2	EL-ADAWY, SAMEER H & MAUREEN 4 MARION LANE SCOTCH PLAINS, NJ 4 MARION LANE	00000 07076	0 190400 190400	07	05 30	111067	1236065		1236065
12502 20 581700	CAC	2	LIMA LOANS L L C 703 CROSS ST LAKEWOOD, NJ 1961 GRENVILLE ROAD	00000 08701	0 1300 1300	06	06 30	650	7234		7234
12503 3 582400	EXEMPT/TAX	2	STONY POINT BUILDERS INC 523 MILTONIA ST LINDEN, NJ 1968 GRENVILLE RD	00000 07036	43000 72500 115500	08	04 30	77000	856933		856933
12901 4 587600	PAVILLION	2	2061 RARITAN ROAD LLC 1 HIGHLAND AVE METUCHEN, NJ 2061 RARITAN ROAD	00000 08840	0 13900 13900	10	02 28	11583	128907		128907
12901 4 587600	ADDITION/ALT	2	2061 RARITAN ROAD LLC 1 HIGHLAND AVE METUCHEN, NJ 2061 RARITAN ROAD	00000 08840	0 146600 146600	12	12 30	146600	1631511		1631511
12901 12 588400	DECK	2	FARRELL, JOSEPH & JANICE 5 LITTLE FALLS WAY SCOTCH PLAINS, NJ 5 LITTLE FALLS WAY	00000 07076	0 2100 2100	04	08 30	700	7790		7790
12902 2.01 589000	ALT/GARAGE	2	1801 LAKE AVENUE ACQUISITION LLC 1 HIGHLAND AVE METUCHEN, NJ 1801 LAKE AVE	00000 08840	0 8400 8400	06	06 30	4200	46742		46742
13301 14 602200	DECK/GAZEBO	2	KIRKLAND, CHARLES JR 1 FAIRWAY CT SCOTCH PLAINS, N J 1 FAIRWAY COURT	00000 07076	0 3300 3300	03	09 30	825	9181		9181
13301 36 604300	BSMT FINISH	2	DE LUCA, JOHN & VANESSA K 2010 WINDING BROOK WAY SCOTCH PLAINS, NJ 2010 WINDING BROOK WAY	00000 07076	0 9200 9200	12	12 30	9200	102387		102387

Block No. Lot No. Qualification Account No.	Land Dimensions Building Description Additional Lots Acreage	Prop. Class	Owner's Name Address City State Property Location	Billing Code Zip Code	Land Improvements Exemption Net Total	# M	Compl. Mo. Day	Prorated Assessment	Total Real Property Tax	Special Tax	Net Amount of Tax
13302 8 606300	DECK	2	MC EWEN, KEVIN M & ROSE H 2045 WINDING BROOK WAY SCOTCH PLAINS, N J 2045 WINDING BROOK WAY	00000 07076	0 900 900	12	12 30	900	10016		10016
14001 8 641900	POOL	2	THOMPSON, PATRICK C 1680 RARITAN ROAD SCOTCH PLAINS, N J 1680 RARITAN ROAD	00000 07076	0 5600 5600	03	09 30	1400	15581		15581
14301 12 643600	POOL	2	FOX, STEVEN & IVY 14 DONSEN LANE SCOTCH PLAINS, NJ 14 DONSEN LANE	00000 07076	0 7100 7100	06	06 30	3550	39508		39508
14301 22.01 644600	BSMT FINISH	2	MCCARTHY, SEAN K & DE ROSA, M M 1360 RARITAN RD SCOTCH PLAINS, NJ 1360 RARITAN ROAD	00000 07076	0 5900 5900	12	12 30	5900	65661		65661
14401 17.09 647509	SHED	2	GEORGE, MICHAEL P & JESSICA 2 CARRI FARM CT. SCOTCH PLAINS, NJ 2 CARRI FARM CT.	00000 07060	0 1700 1700	12	12 30	1700	18919		18919
14401 22 648100	POOL	2	DI MAGGIO, ANGELO & GRACELYNN 20 GREENSVIEW DRIVE SCOTCH PLAINS, NJ 20 GREENSVIEW DRIVE	00000 07076	0 6300 6300	03	09 30	1575	17528		17528
14501 10 650400	NEW DWELLING	2	SEAGLE, CHRISTOPHER & KERRY L 3 BONUS HILL RD SCOTCH PLAINS, NJ 3 BONUS HILL DR	00000 07076	0 230000 230000	07	05 30	134167	1493145		1493145
14601 8 655000	ADDITION/ALT	2	BURGIO, TORY & DEVEN 1111 LENAPE WAY SCOTCH PLAINS, N J 1111 LENAPE WAY	00000 07076	0 50600 50600	09	03 30	37950	422346		422346
14601 19.01 656050	BSMT FINISH	2	JIANG, LIANGBO 1109 RARITAN ROAD SCOTCH PLAINS, NJ 1109 RARITAN ROAD	00000 07076	0 11000 11000	06	06 30	5500	61210		61210
14601 21 656300	CAC	2	KALIDAS, SIVARAM & SWAMINATHAN, A 1101 RARITAN ROAD SCOTCH PLAINS, NJ 1101 RARITAN ROAD	00000 07076	0 2200 2200	03	09 30	550	6121		6121
14602 10 657500	PORCH/FP	2	CZYZEWSKI, CORY 1501 RAHWAY ROAD SCOTCH PLAINS, NJ 3 GREENBRIER LANE	00000 07076	0 5800 5800	06	06 30	2900	32274		32274
14602 31 659600	DECK	2	KASS-NISSIM, MELANIE 1170 COOPER ROAD SCOTCH PLAINS, NJ 1170 COOPER ROAD	00000 07076	0 1000 1000	12	12 30	1000	11129		11129
14603 1 661300	DECK	2	ALLEN, RICHARD & NADINE 1501 ASHBROOK DRIVE SCOTCH PLAINS, N J 1501 ASHBROOK DR	00000 07076	0 1000 1000	06	06 30	500	5565		5565
14701 30.01 665200	CABANAS	2	DEPAOLA, EDWARD & MARY 3 JASON CT SCOTCH PLAINS, NJ 3 JASON COURT	00000 07076	0 7400 7400	05	07 30	3083	34311		34311

Block No. Lot No. Qualification Account No.	Land Dimensions Building Description Additional Lots Acreage	Prop. Class	Owner's Name Address City State Property Location	Billing Code Zip Code	Land Improvements Exemption Net Total	# M	Compl. Mo. Day	Prorated Assessment	Total Real Property Tax	Special Tax	Net Amount of Tax
14801 15 669200	ADDITION/ALT	2	BOTSAKOS, GEORGE M & HUDES, AMANDA 1470 COOPER ROAD SCOTCH PLAINS, NJ 1470 COOPER ROAD	00000 07076	0 166500 166500	06	06 30	83250	926489		926489
14801 39 671700	PATIO	2	BANKER, JOSEPH & JENNIFER 5 TEMPE CT. SCOTCH PLAINS, N.J 5 TEMPE COURT	00000 07076	0 2400 2400	03	09 30	600	6677		6677
14801 40 671800	BSMT FIN/BATH	2	DWIVEDI, SUDHIR K & POONAM 3 TEMPE COURT SCOTCH PLAINS, NJ 3 TEMPE COURT	00000 07076	0 11900 11900	12	12 30	11900	132435		132435
14801 50.01 672800	ADDITION/ALT	2	COLON, PAUL LOUIS & FRIAS, JUDITH B 1371 RARITAN ROAD SCOTCH PLAINS, NJ 1371 RARITAN ROAD	00000 07076	0 103500 103500	10	02 28	86250	959876		959876
14901 26 675500	ADDITION	2	KESSLER, AARON & SUSANLISA 21 ALLENBY LANE SCOTCH PLAINS, NJ 21 ALLENBY LANE	00000 07076	0 84500 84500	08	04 30	56333	626930		626930
14901 29 675800	POOL/CABANA	2	PAREDES, LENIN A & ALEXA M 15 ALLENBY LANE SCOTCH PLAINS, NJ 15 ALLENBY LANE	00000 07076	0 14900 14900	06	06 30	7450	82911		82911
14901 29 675800	NEW DWELLING	2	PAREDES, LENIN A & ALEXA M 15 ALLENBY LANE SCOTCH PLAINS, NJ 15 ALLENBY LANE	00000 07076	0 292700 292700	12	12 30	292700	3257458		3257458
14901 44 677300	ADDITION/ALT	2	CARTER, JOCELYN & CHAUNCEY W 1471 COOPER ROAD SCOTCH PLAINS, NJ 1471 COOPER ROAD	00000 07076	0 207700 207700	03	09 30	51925	577873		577873
15005 10 684900	BSMT FIN/BATH	2	COPE, MARK & JAKKIE 20 HIGHLANDER DRIVE SCOTCH PLAINS, N J 20 HIGHLANDER DRIVE	00000 07076	0 7400 7400	03	09 30	1850	20589		20589
15201 10.10 692060	BSMT FINISH	2	WIDMAN, PAUL & NATHANSON, LORI 39 CLYDESDALE RD SCOTCH PLAINS, NJ 39 CLYDESDALE ROAD	00000 07076	0 5700 5700	10	02 28	4750	52863		52863
15202 19 692119	DECK	2	LESO, PAUL & EILEEN 66 CLYDESDALE RD SCOTCH PLAINS, NJ 66 CLYDESDALE ROAD	00000 07076	0 1000 1000	06	06 30	500	5565		5565
15202 27 692127	BSMT FIN/BATH	2	YESSIN, MARK & ALLISON 2 TREEVIEW CIRCLE SCOTCH PLAINS, NJ 2 TREEVIEW CIRCLE	00000 07076	0 6800 6800	12	12 30	6800	75677		75677
15202 38 692138	BSMT FIN/BATH	2	CECCARELLI, MATTHEW & LAUREN 24 TREEVIEW CIRCLE SCOTCH PLAINS, NJ 24 TREEVIEW CIRCLE	00000 07076	0 6900 6900	12	12 30	6900	76790		76790
15503 4 706100	BSMT FINISH	2	LEVINE, DAVID B & STACIE N 8 CHIP-LOU LANE SCOTCH PLAINS, NJ 8 CHIP-LOU LANE	00000 07016	0 6600 6600	12	12 30	6600	73451		73451

Block No. Lot No. Qualification Account No.	Land Dimensions Building Description Additional Lots Acreage	Prop. Class	Owner's Name Address City State Property Location	Billing Code Zip Code	Land Improvements Exemption Net Total	# M	Compl. Mo. Day	Prorated Assessment	Total Real Property Tax	Special Tax	Net Amount of Tax
15601 25.01 709410	ADDITION/ALT	2	GUIFFRE, CRAIG AND NANCY 17 PHEASANT LA SCOTCH PLAINS, N.J. 17 PHEASANT LANE	00000 07076	0 18900 18900	12	12 30	18900	210338		210338
15601 25.0203 709440	POOL/PAVILLION	2	20 PHEASANT LANE LLC 20 PHEASANT LANE SCOTCH PLAINS, NJ 20 PHEASANT LA	00000 07076	0 17300 17300	06	06 30	8650	96266		96266
15601 25.0203 709440	BSMT FINISH	2	20 PHEASANT LANE LLC 20 PHEASANT LANE SCOTCH PLAINS, NJ 20 PHEASANT LA	00000 07076	0 8900 8900	12	12 30	8900	99048		99048
15802 4 715500	POOL	2	SAHASRABUDHE, AMOL & ANURADHA 12 SHORT HILLS LANE SCOTCH PLAINS, NJ 12 SHORT HILLS LANE	00000 07076	0 7100 7100	03	09 30	1775	19754		19754
15804 2 716132	BSMT FIN/BATH	2	ANJARIA, DEVASHISH J & VAIDEHI D 21 BLUE RIDGE CIR SCOTCH PLAINS, NJ 21 BLUE RIDGE CIRCLE	00000 07076	0 7500 7500	09	03 30	5625	62601		62601
15901 8 716900	ADDITION/ALT	2	FALSTRAULT, JAMES H & MARY L & J A 5 ROUND HILL ROAD SCOTCH PLAINS, NJ 5 ROUND HILL ROAD	00000 07076	0 23500 23500	03	09 30	5875	65383		65383
15901 9 717000	PORCH/GARAGE	2	ANSELMO, ROBERT & TRACEY R 7 ROUND HILL RD SCOTCH PLAINS, NJ 7 ROUND HILL ROAD	00000 07076	0 21100 21100	10	02 28	17583	195681		195681
15901 27 718800	ADDITION/ALT	2	WADLEIGH, JASON 8 ROUND HILL ROAD SCOTCH PLAINS, NJ 8 ROUND HILL ROAD	00000 07076	0 71900 71900	12	12 30	71900	800175		800175
15901 28 718900	ADDITION/ALT	2	MILANO, SYLVIA 6 ROUND HILL RD SCOTCH PLAINS, NJ 6 ROUND HILL ROAD	00000 07076	0 60500 60500	10	02 28	50417	561091		561091
16001 23 722903	ADDITION/ALT	2	FERRY, TODD & ERICA 36 WINCHESTER DR. SCOTCH PLAINS, NJ 36 WINCHESTER DR.	00000 07076	0 32000 32000	05	07 30	13333	148383		148383
16101 8.0106 725212	BSMT FINISH	2	PANETTA, MICHELLE/KOPACZ, RICHARD 8 CHERRY BLOSSOM LANE SCOTCH PLAINS, NJ 8 CHERRY BLOSSOM LANE	00000 07076	0 6700 6700	04	08 30	2233	24851		24851
16202 6.02 728425	NEW DWELLING	2	KOGANTI, RAVIKANTH & SARITHA 1636 FRANK STREET SCOTCH PLAINS, NJ 1636 FRANK STREET	00000 07076	0 183000 183000	07	05 30	106750	1188021		1188021

TAXING DISTRICT NO. 16 SCOTCH PLAINS TWP

COUNTY NO. 20 UNION

NAME OF OWNER ADDITIONAL OWNERS	LIST TYPE	LIST YEAR	PAGE NO.	BLOCK NO.	LOT NO.	LOT QUALIFIC.	ACCT. NO.	-----PROPERTY----- CLASS LOCATION
ACCARDI, JOSEPH & KRISTEN	ADDED	2019	06	6703	1		333100	2 2208 OLD FARM ROAD
AGUERO, CARLOS E & DAGMAR P	ADDED	2018	01	11905	42		553300	2 33 FENIMORE DRIVE
AGUERO, CARLOS E & DAGMAR P	ADDED	2019	11	11905	42		553300	2 33 FENIMORE DRIVE
ALLEN, LAURIE	ADDED	2019	04	2904	4		172600	2 2210 PINE TERRACE
ALLEN, RICHARD & NADINE	ADDED	2019	13	14603	1		661300	2 1501 ASHBROOK DR
AN, CHIHUI & NGUYEN, NGA H	ADDED	2019	08	8502	3		418600	2 2064 PRINCETON AVE
ANJARIA, DEVASHISH J & VAIDEHI D	ADDED	2019	15	15804	2		716132	2 21 BLUE RIDGE CIRCLE
ANSELMO, ROBERT & TRACEY R	ADDED	2019	15	15901	9		717000	2 7 ROUND HILL ROAD
APONTE, ANTHONY & MEGHAN	ADDED	2019	04	3201	16.02		190002	2 2236 WESTFIELD AVE.
ASSUNCAO, ANTHONY & MEGHAN	ADDED	2019	10	10902	11		517000	2 1929 STONY BROOK CIR
AURIEMA, JASON M & DELEON, DESIRAE	ADDED	2019	05	4003	9		243800	2 315 VICTOR ST
BANKER, JOSEPH & JENNIFER	ADDED	2019	14	14801	39		671700	2 5 TEMPE COURT
BARLETTA, WALTER & JANET	ADDED	2019	02	2002	3		117400	2 325 MONTAGUE AVE
BAUER, AUSTIN V & KATHERINE M	ADDED	2019	10	10703	2		512200	2 1961 WOOD ROAD
BEHEIRY, AHMED & BAGHAEL, MAHNAZ	ADDED	2019	09	10101	11.01		492000	2 2086 W BROAD ST
BENCHMARK PROPERTY GROUP LLC	ADDED	2019	03	2302	15		133100	2 2026 BIRCH ST
BERGER, JUSTIN M & JULIE ANN	ADDED	2019	11	11803	4		544300	2 1704 RAMAPO WAY
BERK, DAVID & CHRISTINA	ADDED	2019	05	3602	25		209800	2 2313 COLES AVE
BIRNBAUM, ERIC & CHRISTINE	ADDED	2019	06	5701	7		302400	2 352 FAWN RIDGE DR
BOBBIE, SHARON LEE	ADDED	2019	09	9203	5		461300	2 2126 MEADOW VIEW ROAD
BODAS, VINAYAK & MEERA	ADDED	2019	12	12302	2		567100	2 4 MANITOU WAY
BOGDAN, MARK AND JACLYN	ADDED	2019	02	1903	20		113100	2 1979 PROSPECT AVE
BOTSAKOS, GEORGE M & HUIES, AMANDA	ADDED	2019	14	14801	15		669200	2 1470 COOPER ROAD
BRIAMONTE, FRANCIS P III & ERIKA	ADDED	2019	08	8902	3		437800	2 2050 JERSEY AVE
BRUSCO, LOUIS JR & STEPHANIE	ADDED	2019	11	11904	2		548300	2 26 FENIMORE DRIVE
BURGIO, TORY & DEVEN	ADDED	2019	13	14601	8		655000	2 1111 LENAPE WAY
BYERS, SCOTT & BRITT	ADDED	2019	05	4103	22		253000	2 440 WARREN ST
BYOCK, EVAN S & BREE	ADDED	2019	03	2502	3		146000	2 2088 CHURCH AVE
CARBONE, LOUIS & JOANNE	ADDED	2019	09	10001	46		490600	2 1419 GOLF ST
CARDAMONE BROTHERS CUSTOM HOMES INC	ADDED	2019	06	5801	11		305800	2 351 ROLLING KNOLLS RD
CARLSON, JUSTIN & CASEY	ADDED	2019	02	1102	16		73000	2 410 SYCAMORE AVE
CARTER, JOCELYN & CHAUNCEY W	ADDED	2019	14	14901	44		677300	2 1471 COOPER ROAD
CATER, LIAM	ADDED	2019	01	404	8		19100	2 530 WILLOW AVE
CECCARELLI, MATTHEW & LAUREN	ADDED	2019	14	15202	38		692138	2 24 TREEVIEW CIRCLE
CHETIRKO, PATRICK & AMANDA	ADDED	2019	03	2501	35		144000	2 548 WESTFIELD ROAD
CHRISTIAN, RODNEY & JACQUELINE	ADDED	2019	01	602	14		36500	2 369 HOE AVE
CHUPKO, GORDON I	ADDED	2019	06	6303	7		323900	2 828 CLEVELAND AVE
CLEARVIEW EQUITIES LLC	ADDED	2019	04	3002	3		175700	2 2210 MOUNTAIN AVE
COHEN, STEVEN B & SARAH R	ADDED	2019	05	3704	10		222800	2 2347 GALES COURT
COLON, PAUL LOUIS & FRIAS, JUDITH B	ADDED	2019	14	14801	50.01		672800	2 1371 RARITAN ROAD
CONKLIN, JOSEPH & CHERYL	ADDED	2019	05	4002	19		242600	2 334 VICTOR ST
COPE, MARK & JAKKIE	ADDED	2019	14	15005	10		684900	2 20 HIGHLANDER DRIVE
CORTESE, ANTHONY & RANDI	ADDED	2019	08	8704	10		431400	2 1140 ROOSEVELT AVENUE
CZYZEWSKI, CORY	ADDED	2019	13	14602	10		657500	2 3 GREENBRIER LANE
D'AMBOLA, DOMENICK & BARRETT, ELAIN	ADDED	2019	02	1602	18.02			2 353 UNION AVE
DAKIYAI, MOMOH DUWAI & PRICE, PORTI	ADDED	2019	09	9701	7		479300	2 2116 ALDENE AVE
DALAL, JAY & MAYU	ADDED	2019	08	8702	1.0102			2 1929 EVELYN ST
DANIEL, ALEXANDRA & MARK	ADDED	2019	05	4501	17		268900	2 358 ACACIA RD
DANIELOVICH, RICHARD & KELLY	ADDED	2019	04	3501	11		203800	2 450 HENRY STREET
DE LUCA, JOHN & VANESSA K	ADDED	2019	12	13301	36		604300	2 2010 WINDING BROOK WAY
DE MARTINO, RICHARD & EDNA	ADDED	2019	07	8201	2		405000	2 2270 NORTH AVE
DEL ROIO, ROMANO	ADDED	2019	09	9201	20		458000	2 2129 MEADOW VIEW ROAD
DEPAOLA, EDWARD & MARY	ADDED	2019	13	14701	30.01		665200	2 3 JASON COURT
DI MAGGIO, ANGELO & GRACELYNN	ADDED	2019	13	14401	22		648100	2 20 GREENSVIEW DRIVE
DOUGHERTY, ROBERT & EVELYN	ADDED	2019	09	9004	2		448300	2 2292 JERSEY AVE
DREIKORN, S - VALENCIANO, M	ADDED	2019	07	7704	11		382800	2 2320 MARLBORO RD
DURANTE, MARC & JAMIE	ADDED	2019	04	3101	28		187000	2 2253 WESTFIELD AVE
DWIVEDI, SUDHIR K & POONAM	ADDED	2019	14	14801	40		671800	2 3 TEMPE COURT
EL-ADAWY, SAMEER H & MAUREEN	ADDED	2019	12	12402	13		577000	2 4 MARION LANE
EVANGELISTA, ELAINE	ADDED	2019	01	705	16		45800	2 1785 MOUNTAIN AVE
EYRING, LOUISE	ADDED	2019	04	3004	6		179600	2 2226 GREENSIDE PLACE
FAIR, JILLIAN	ADDED	2019	07	8403	18		410600	2 1071 HETFIELD AVE
FALLETTA, ANTHONY & HERNANDEZ, LAURA	ADDED	2019	07	8001	23		395100	2 2361 LONGFELLOW AVE.
FALSTRAULT, JAMES H & MARY L & J A	ADDED	2019	15	15901	8		716900	2 5 ROUND HILL ROAD
FARRELL, JOSEPH & JANICE	ADDED	2019	12	12901	12		588400	2 5 LITTLE FALLS WAY
FEDERICO, PAUL & KAREN	ADDED	2019	04	3003	9		177500	2 2240 RHODA PLACE
FERRY, TODD & ERICA	ADDED	2019	15	16001	23		722903	2 36 WINCHESTER DR.
FITZGERALD, GLENN C & DEBORAH B	ADDED	2019	03	2302	7		132300	2 1980 BIRCH ST

TAXING DISTRICT NO. 16 SCOTCH PLAINS TWP

COUNTY NO. 20 UNION

NAME OF OWNER ADDITIONAL OWNERS	LIST TYPE	LIST YEAR	PAGE NO.	BLOCK NO.	LOT NO.	LOT QUALIFIC.	ACCT. NO.	-----PROPERTY----- CLASS LOCATION
FOX, STEVEN & IVY	ADDED	2019	13	14301	12		643600	2 14 DONSEN LANE
FRANKO, LEANN & HILL, GLENN	ADDED	2019	03	2301	2		130700	2 571 FOREST ROAD
FREDERICKS, CHRISTOPHER	ADDED	2019	10	11001	1		518100	2 1963 DOGWOOD DRIVE
GATTOZZI, ANGELO A & ANGELA M	ADDED	2019	11	11702	20		541600	2 1642 RAMAPO WAY
GEIS, CARL & MARGARET	ADDED	2019	04	3101	19		186100	2 2248 COLES AVE
GEORGE, MICHAEL P & JESSICA	ADDED	2019	13	14401	17.09		647509	2 2 CARRI FARM CT.
GIALANELLA, ANTHONY & COLLEEN	ADDED	2019	07	6703	6		333600	2 2232 CONCORD ROAD
GINESI BUILDERS INC	ADDED	2019	02	2201	12.01	CO1	127200	2 1998 WESTFIELD AVE
GINESI BUILDERS INC	ADDED	2019	03	2201	12.01	CO2		2 2000 WESTFIELD AVE
GLASNAPP, SAMUEL J & ANGELA J	ADDED	2019	11	11905	10		550100	2 7 FENIMORE DRIVE
GOLD, KEVIN S & JENNIFER A	ADDED	2019	06	5801	12		305900	2 347 ROLLING KNOLLS RD
GOMILLION, BUREL & LAURA A	ADDED	2019	04	3201	31		191500	2 2289 EVERGREEN AVE
GREH, DEBORAH E-COLLINS, COLLEEN C	ADDED	2019	01	302	7		11500	2 516 FARLEY AVE
GRUBER, MATTHEW W & SHANNON L	ADDED	2019	02	2002	11		118200	2 312 COOK AVE
GUIFFRE, CRAIG AND NANCY	ADDED	2019	15	15601	25.01		709410	2 17 PHEASANT LANE
HAIMSON, RYAN & PASICHOW, LIA	ADDED	2019	10	10301	6		497200	2 1308 GRAYMILL DRIVE
HARRISON, ARI & DIAMOND, ALEXANDRA	ADDED	2019	02	1602	18.03			2 349 UNION AVE
HILLMAN, REGINALD & MONICA	ADDED	2019	06	6305	4		325400	2 2518 JOHN ST
HIRALDO, EDWARD D & JIMENEZ, ROSA	ADDED	2019	08	8501	22		417800	2 2128 SHADY LANE
HOCHMAN, MARY E & CHIUSANO, G	ADDED	2019	03	2601	10		147900	2 400 RIDGEVIEW AVENUE
HOFFER, CAROL	ADDED	2019	11	11702	16		541200	2 1626 RAMAPO WAY
HUTCHINSON, JOHN J & STACI	ADDED	2019	05	3802	2		223700	2 206 MOUNTAINVIEW AVE
IAVARONE, DAVID & PERGOLA, JENNIFER	ADDED	2019	09	9603	18		478500	2 2015 W BROAD ST
JACKSON, LARA	ADDED	2019	07	7101	7		347400	2 31 HOMESTEAD TER
JIANG, LIANGBO	ADDED	2019	13	14601	19.01		656050	2 1109 RARITAN ROAD
JOHNSON, C - RUSZALA, S	ADDED	2019	07	7702	16		380600	2 2407 HILL RD
JOHNSTON, RUSSELL & FREDERICKS, S	ADDED	2019	10	10601	19		507300	2 1876 WOOD ROAD
JONES, JANICE & CHARLES IV	ADDED	2019	01	402	14		16400	2 539 BEVERLY AVE
JUNGUENET, JOHN	ADDED	2019	12	12401	10		572000	2 12 BLACK BIRCH ROAD
KALIDAS, SIVARAM & SWAMINATHAN, A	ADDED	2019	13	14601	21		656300	2 1101 RARITAN ROAD
KARPOVS, NIKOLAJ & ANASTASIJA	ADDED	2019	06	6001	29.04		314004	2 2573 MADISON AVENUE
KASS-NISSIM, MELANIE	ADDED	2019	13	14602	31		659600	2 1170 COOPER ROAD
KAUFMAN, BRANDON & MELISSA	ADDED	2019	03	2501	15		142000	2 518 WESTFIELD RD
KESSLER, AARON & SUSANLISA	ADDED	2019	14	14901	26		675500	2 21 ALLENBY LANE
KIRKLAND, CHARLES JR	ADDED	2019	12	13301	14		602200	2 1 FAIRWAY COURT
KLASKOW, LEE A & STEFANI	ADDED	2019	10	10101	23		493200	2 2070 WOOD ROAD
KOGANTI, RAVIKANTH & SARITHA	ADDED	2019	15	16202	6.02		728425	2 1636 FRANK STREET
KRAMER, KEVIN & KRAMER, JENNIFER	ADDED	2019	10	10101	13		492200	2 1423 GRAYMILL DRIVE
LA PIERRE, DAVID P	ADDED	2019	11	12201	27.02		565520	2 23 MARION LANE
LACOVARA, YUKO & ROBERT J	ADDED	2019	09	9501	5		470300	2 1236 CHRISTINE CIRCLE
LARGOSO, JAZEL & SALAS, ABIGAIL	ADDED	2019	01	404	29		21200	2 527 HUNTER AVE
LARKIN, DENNIS & PAMPINELLA, LAUREN	ADDED	2019	12	12401	37		574700	2 1821 NORTH GATE ROAD
LESO, PAUL & EILEEN	ADDED	2019	14	15202	19		692119	2 66 CLYDESDALE ROAD
LEUNG, YEN-WING/MOREHEAD, DAVID	ADDED	2019	05	3906	1		235200	2 2337 MOUNTAIN AVE
LEVINE, DAVID B & STACIE N	ADDED	2019	14	15503	4		706100	2 8 CHIP-LOU LANE
LIMA LOANS L L C	ADDED	2019	12	12502	20		581700	2 1961 GRENVILLE ROAD
MAB PROPERTIES LLC	ADDED	2019	07	7704	5		382200	2 2286 HILL RD
MAGDUM, VEERBHADRA M & SADHUNAVAR, S	ADDED	2019	04	3403	1		202000	2 2310 CAROL PLACE
MANIGAULT, SAMUEL & SHEILA	ADDED	2019	08	8801	9		432400	2 1156 WASHINGTON AVE
MARQUES, CARLOS ALBERTO & ANABELA	ADDED	2019	01	102	24		3900	2 326 FARLEY AVE
MARTINS, JENNIFER & MANUEL	ADDED	2019	11	12201	22		565100	2 1564 MARTINE AVE
MC EWEN, KEVIN M & ROSE H	ADDED	2019	13	13302	8		606300	2 2045 WINDING BROOK WAY
MCCARTHY, SEAN K & DE ROSA, M M	ADDED	2019	13	14301	22.01		644600	2 1360 RARITAN ROAD
MEHL, TIMOTHY J JR & NICKIE K	ADDED	2019	10	11102	2		521900	2 2052 DOGWOOD DRIVE
MIDRANO, LEE & TRACY	ADDED	2019	08	8901	29		437100	2 2077 JERSEY AVE
MIGLIACCIO, MICHAEL & KATHLEEN	ADDED	2019	05	3703	34		220500	2 379 PARK VIEW DRIVE
MILANO, SYLVIA	ADDED	2019	15	15901	28		718900	2 6 ROUND HILL ROAD
MISRA, AMIT & GHOSH, NANDITA	ADDED	2019	03	2803	21		168600	2 2085 MOUNTAIN AVE
MITCHELL, JAMES L & BETH D	ADDED	2019	10	11102	11		522800	2 2079 ARROWWOOD DRIVE
MOK, BEN	ADDED	2019	01	601	3		31000	2 315 FARLEY AVE
MOON, TANYA	ADDED	2019	01	1102	11		72500	2 415 MYRTLE AVE
MOUCKAS, DEAN T & JUDITH	ADDED	2019	09	9201	2		456200	2 2044 NEWARK AVE
NEEDLE-POINT HOMES L L C	ADDED	2019	12	12402	8		576500	2 13 BLACK BIRCH ROAD
NESER, JANELLE L	ADDED	2019	11	11905	45		553600	2 1685 MOHAWK LANE
NUDEL-FELDMAN, RACHEL	ADDED	2019	08	8901	23		436500	2 2117 JERSEY AVE
NUNEZ, BRIAN K & TRACY A	ADDED	2019	08	8903	11		441800	2 2104 ELIZABETH AVE
O'BRIEN, JEFFREY T & CHRISTINA C	ADDED	2019	07	6801	9		337000	2 2349 CONCORD ROAD
OLSEN, JOHN & LEGNETTI, KATE	ADDED	2019	08	8901	1		434300	2 2045 JERSEY AVE

TAXING DISTRICT NO. 16 SCOTCH PLAINS TWP

COUNTY NO. 20 UNION

NAME OF OWNER ADDITIONAL OWNERS	LIST TYPE	LIST YEAR	PAGE NO.	BLOCK NO.	LOT NO.	LOT QUALIFIC.	ACCT. NO.	-----PROPERTY----- CLASS LOCATION
PANETTA,MICHELLE/KOPACZ,RICHARD	ADDED	2019	15	16101	8.0106		725212	2 8 CHERRY BLOSSOM LANE
PAREDES, LENIN A & ALEXA M	ADDED	2018	01	14901	29		675800	2 15 ALLENBY LANE
PAREDES, LENIN A & ALEXA M	ADDED	2019	14	14901	29		675800	2 15 ALLENBY LANE
PAREDES, LENIN A & ALEXA M	ADDED	2019	14	14901	29		675800	2 15 ALLENBY LANE
PATEL, KRISHNA P & JIGISHA K	ADDED	2019	07	7502	10.06			2 12 HIDDEN MEADOW DR
PATTERSON, JEAN P & FLINN, PATRICK	ADDED	2019	03	2604	19		153800	2 2117 WESTFIELD AVE
PEDOWITZ, ANDREW & BYER, TARA A	ADDED	2019	04	2903	10		171300	2 2238 PAFF PLACE
PENSCO TRUST COMPANY LLC	ADDED	2019	12	12402	6		576300	2 17 BLACK BIRCH ROAD
PICA, JOSEPH & SUSAN	ADDED	2019	09	9701	34		482000	2 44 FIELDCREST DRIVE
PICHLMAIR, STEFAN & BELAY, WORKNESH	ADDED	2019	09	9203	11		461900	2 2129 CHEYENNE WAY
PLAINFIELD GAS REALTY LLC	ADDED	2019	07	8201	6		404900	4A 2246 NORTH AVE
PRICE, LAURIE J & HELEN I	ADDED	2019	10	10503	1		503600	2 2031 BROOKSIDE DRIVE
PRYOR, RICHARD & SHARON	ADDED	2019	08	8501	8		416400	2 2089 PRINCETON AVE
QIU, IVAN	ADDED	2019	01	902	36		56700	2 309 WILLOW AVE
RAY, CHINELO	ADDED	2019	05	4501	40		271200	2 2527 TACK CIRCLE
RED OAKS FINANCIAL LLC	ADDED	2019	02	1102	12		72600	2 411 MYRTLE AVE
RENFER, MICHAEL & MELISSA	ADDED	2019	10	11002	5		520000	2 2045 ARROWWOOD DRIVE
RIEDEL, LISA	ADDED	2019	05	4501	8		268000	2 2540 MOUNTAIN AVE
ROMEO, ANTHONY R JR & SABRINA	ADDED	2019	04	2803	27		169200	2 2053 MOUNTAIN AVE
ROSENZWEIG, RICHARD & ALISON	ADDED	2019	07	7703	2		380900	2 2416 HILL RD
SACCHETTI, RICHARD P & KELLY L	ADDED	2019	09	9301	22		467200	2 1186 MAPLE HILL ROAD
SAHASRABUDHE, AMOL & ANURADHA	ADDED	2019	15	15802	4		715500	2 12 SHORT HILLS LANE
SAMANJIT, T, TRIAMARIT, V & P	ADDED	2019	01	1102	7		72100	2 435 MYRTLE AVE
SANISIDRO, JUAN & CAROLINA	ADDED	2019	06	5601	10		298500	2 61 CANTERBURY DR
SANTOS, BRIAN & MAIONE	ADDED	2019	03	2803	19		168400	2 250 WESTFIELD ROAD
SAPIA, MARIA-CALABRIA, MICHAEL R, JR	ADDED	2019	05	3703	41		221200	2 351 PARK VIEW DRIVE
SARAIVA, MICHAEL & PATRICIA P	ADDED	2019	06	5001	14		283300	2 2694 CREST LANE
SCARPA, CAITLIN R & MICHAEL	ADDED	2019	04	3602	22		209500	2 2325 COLES AVE
SCHENONE, EDWARD & DIANE	ADDED	2019	06	5601	11		298600	2 63 CANTERBURY DR
SEAGLE, CHRISTOPHER & KERRY L	ADDED	2019	13	14501	10		650400	2 3 BONUS HILL DR
SHEATS, DANA LYNN & GATES, ANDREW R	ADDED	2019	09	10101	4		491300	2 3 RAVINE COURT
SHEEHY, MATTHEW & KELLY	ADDED	2019	02	1602	12		99500	2 360 UNION AVE
SHEIL, CHRISTOPHER & LISA	ADDED	2019	06	5301	14		292600	2 11 COPPERFIELD ROAD
SHERGER, GREGORY & ELIZABETH C	ADDED	2019	08	8405	14		413800	2 2209 JERSEY AVE
SIQUEIRA, RICARDO	ADDED	2019	01	501	20		24000	2 449 FARLEY AVE
SLATER, DAVID J III & FITZPATRICK, A	ADDED	2019	03	2701	11		155600	2 2088 MOUNTAIN AVE
SMYTH, EDMUND F & DONNA J	ADDED	2019	07	7601	11		374100	2 942 CRESTWOOD RD
SOBEL, PHILIP & MICHELE	ADDED	2019	11	11905	43		553400	2 1711 MOHAWK LANE
SOCHA, THOMAS & JAMIE	ADDED	2019	06	5001	9		282800	2 2661 CREST LANE
SPIVACK, JEROME & STEFANIE	ADDED	2019	06	5201	13		290200	2 2628 FAR VIEW DRIVE
STONY POINT BUILDERS INC	ADDED	2019	12	12503	3		582400	2 1968 GRENVILLE RD
STRAUSS, JEFFREY E & ANGELIQUE P	ADDED	2019	10	10802	6		514300	2 1997 DUNCAN DRIVE
SULLIVAN, EDWARD J & MELISSA A	ADDED	2019	08	8902	27		440200	2 2085 ELIZABETH AVE
SUMRALL, CHRISTOPHER & SARAH	ADDED	2019	02	1602	18.01		100100	2 357 UNION AVE
TANCIN, MARIE	ADDED	2019	02	2201	5		126500	2 1964 WESTFIELD AVE
TARDI, MICHAEL & KIMBERLY	ADDED	2019	02	2102	7		123000	2 368 MONTAGUE AVE
THAKARE, ROHIT & BHOSALE, P	ADDED	2019	11	11402	37		532900	2 1720 KING ST
THOMPSON, PATRICK C	ADDED	2019	13	14001	8		641900	2 1680 RARITAN ROAD
TONJES, MICHAEL F & SHAWN H	ADDED	2019	06	5001	25		284300	2 2637 SKY TOP DR
UMAR, NICHOLAS & TRAUTMAN, JORDAN	ADDED	2019	04	3601	10		206800	2 392 PARK VIEW DRIVE
VALERA, MARCOS & LAUREN	ADDED	2019	02	2101	27		121400	2 397 MONTAGUE AVE
VASNELIS, GEORGE & DIANA	ADDED	2019	09	9601	7		473800	2 2060 HILL TOP ROAD
VAUGHAN, WILLIAM E & LIN, MENG	ADDED	2019	01	301	22		10300	2 522 CICILIA PLACE
VON OEHSSEN, GARY & MARIANNE	ADDED	2019	03	2604	8		152800	2 401 RIDGEVIEW AVE
WADLEIGH, JASON	ADDED	2019	15	15901	27		718800	2 8 ROUND HILL ROAD
WANDS, LYNN E	ADDED	2019	03	2303	17		135600	2 592 BIRCH ST
WAXMAN, ROBERT - PALERMO, FERNANDA	ADDED	2019	05	4502	4		272500	2 333 ACACIA RD
WEBER, ANNE MARIE	ADDED	2019	02	1402	4		89400	2 1913 PORTLAND AVE
WECKSTEIN, MATTHEW & JENNIFER	ADDED	2019	08	8405	5.01		412900	2 2226 NEW YORK AVE
WHITE, MICHAEL J & JEANNE E	ADDED	2019	11	11601	2		536200	2 1540 KING ST
WHITE, MICHAEL J & JEANNE E	ADDED	2019	11	11601	2		536200	2 1540 KING ST
WHITE, DEBORAH I & ANDREW D	ADDED	2019	07	7101	1		346800	2 19 HOMESTEAD TER
WIDMAN, PAUL & NATHANSON, LORI	ADDED	2019	14	15201	10.10		692060	2 39 CLYDESDALE ROAD
YESSIN, MARK & ALLISON	ADDED	2019	14	15202	27		692127	2 2 TREEVIEW CIRCLE
YICK, MICHAEL & MARY	ADDED	2019	11	11402	10		530200	2 1161 TANGLEWOOD LANE
YOSELEVITZ, RICARDO & LINDSEY D	ADDED	2019	10	11003	5		520900	2 2046 ARROWWOOD DRIVE
ZALLER, RANDY & ILEANA	ADDED	2019	05	4401	2		265500	2 2513 BIRCHWOOD CT
1766 ROUTE 22 LLC	ADDED	2019	01	705	27		46900	4A 1766 ROUTE 22

TAXING DISTRICT NO. 16 SCOTCH PLAINS TWP

COUNTY NO. 20 UNION

NAME OF OWNER ADDITIONAL OWNERS	LIST TYPE	LIST YEAR	PAGE NO.	BLOCK NO.	LOT NO.	LOT QUALIFIC.	ACCT. NO.	-----PROPERTY----- CLASS LOCATION
1801 LAKE AVENUE ACQUISITION LLC	ADDED	2019	12	12902	2.01		589000	2 1801 LAKE AVE
20 PHEASANT LANE LLC	ADDED	2019	15	15601	25.0203		709440	2 20 PHEASANT LA
20 PHEASANT LANE LLC	ADDED	2019	15	15601	25.0203		709440	2 20 PHEASANT LA
2061 RARITAN ROAD LLC	ADDED	2018	01	12901	4		587600	2 2061 RARITAN ROAD
2061 RARITAN ROAD LLC	ADDED	2019	12	12901	4		587600	2 2061 RARITAN ROAD
2061 RARITAN ROAD LLC	ADDED	2019	12	12901	4		587600	2 2061 RARITAN ROAD
301 GARRETT LLC	ADDED	2019	10	10101	11.02			2 2092 W BROAD ST

TAXING DISTRICT NO. 16 SCOTCH PLAINS TWP

COUNTY NO. 20 UNION

PAGE	ASSESSMENTS				TOTAL	PRORATED	REGULAR	TAXES	
	LAND	IMPROVE	TOTAL	PRORATED				SPECIAL	TOTAL
0001	ADDED 2018	PAGE 0	TOTALS ----- 672,600		672,600	56,051	6,133.09	.00	6,133.09
0001	ADDED 2019	PAGE 0	TOTALS ----- 246,000		246,000	192,508	21,424.21	.00	21,424.21
0002	ADDED 2019	PAGE 0	TOTALS ----- 660,300		660,300	408,942	45,511.17	.00	45,511.17
0003	ADDED 2019	PAGE 0	TOTALS ----- 521,800		521,800	248,492	27,654.70	.00	27,654.70
0004	ADDED 2019	PAGE 0	TOTALS ----- 298,800		298,800	224,016	24,930.74	.00	24,930.74
0005	ADDED 2019	PAGE 0	TOTALS ----- 281,200		281,200	160,367	17,847.25	.00	17,847.25
0006	ADDED 2019	PAGE 0	TOTALS ----- 341,400		341,400	194,967	21,697.87	.00	21,697.87
0007	ADDED 2019	PAGE 0	TOTALS ----- 616,000		616,000	294,217	32,743.44	.00	32,743.44
0008	ADDED 2019	PAGE 0	TOTALS ----- 312,800		312,800	265,208	29,515.00	.00	29,515.00
0009	ADDED 2019	PAGE 0	TOTALS ----- 595,300		595,300	278,559	31,000.83	.00	31,000.83
0010	ADDED 2019	PAGE 0	TOTALS ----- 626,100		626,100	298,825	33,256.23	.00	33,256.23
0011	ADDED 2019	PAGE 0	TOTALS ----- 1,073,000		1,073,000	683,934	76,115.02	.00	76,115.02
0012	ADDED 2019	PAGE 43,000	TOTALS ----- 565,900		608,900	453,842	50,508.07	.00	50,508.07
0013	ADDED 2019	PAGE 0	TOTALS ----- 336,500		336,500	200,675	22,333.14	.00	22,333.14

TAXING DISTRICT NO. 16 SCOTCH PLAINS TWP

COUNTY NO. 20 UNION

PAGE	LAND	ASSESSMENTS	TOTAL	PRORATED	REGULAR	TAXES	SPECIAL	TOTAL
		IMPROVE						
0014	ADDED 2019 PAGE 0	TOTALS ----- 918,500	918,500	617,808	68,755.84	.00		68,755.84
0015	ADDED 2019 PAGE 0	TOTALS ----- 458,400	458,400	311,941	34,715.92	.00		34,715.92

ADDED ASSESSMENT DISTRICT SUMMARY FOR TAX YEAR 2018

CLASS	COUNT	----- LAND	FULL ASSESSED IMPROVMNT	VALUATION EXEMPTNS	----- NET	PRORATED ASSESSMENT	GENERAL TAX RATE	TOTAL TAXES (GENERAL)	TOTAL TAXES (SPECIAL)	TOTAL AMOUNT OF TAXES
1	0	0	0		0	0		.00	.00	.00
2	3	0	672,600		672,600	56,051		6,133.09	.00	6,133.09
3A	0	0	0		0	0		.00	.00	.00
3B	0	0	0		0	0		.00	.00	.00
4A	0	0	0		0	0		.00	.00	.00
4B	0	0	0		0	0		.00	.00	.00
4C	0	0	0		0	0		.00	.00	.00
6A	0	0	0		0	0		.00	.00	.00
6B	0	0	0		0	0		.00	.00	.00
6C	0	0	0		0	0		.00	.00	.00
TOTAL	3	0	672,600		672,600	56,051	10.942	6,133.09	.00	6,133.09

ADDED ASSESSMENT DISTRICT SUMMARY FOR TAX YEAR 2019

CLASS	COUNT	----- LAND	FULL ASSESSED IMPROVMNT	VALUATION EXEMPTNS	----- NET	PRORATED ASSESSMENT	GENERAL TAX RATE	TOTAL TAXES (GENERAL)	TOTAL TAXES (SPECIAL)	TOTAL AMOUNT OF TAXES
1	0	0	0		0	0		.00	.00	.00
2	206	43,000	7,606,000		7,649,000	4,689,001		521,839.00	.00	521,839.00
3A	0	0	0		0	0		.00	.00	.00
3B	0	0	0		0	0		.00	.00	.00
4A	2	0	246,000		246,000	145,300		16,170.43	.00	16,170.43
4B	0	0	0		0	0		.00	.00	.00
4C	0	0	0		0	0		.00	.00	.00
6A	0	0	0		0	0		.00	.00	.00
6B	0	0	0		0	0		.00	.00	.00
6C	0	0	0		0	0		.00	.00	.00
TOTAL	208	43,000	7,852,000		7,895,000	4,834,301	11.129	538,009.43	.00	538,009.43

16 SCOTCH PLAINS TWP		BREAKDOWN OF ADDED, OMITTED & ROLLBACK TAXES				20 UNION	
ASSESSED VALUATIONS	TOTAL AMOUNT OF TAXES	TAXES DUE COUNTY	TAXES DUE CTY LIBRARY	TAXES DUE CTY HEALTH	TAXES DUE CTY OPEN SP	TOTAL TAXES DUE COUNTY	

2015 OMIT ASSMT	0	.00	.00	.00	.00	.00
2016 OMIT ASSMT	0	.00	.00	.00	.00	.00
2017 OMIT ASSMT	0	.00	.00	.00	.00	.00
2018 OMIT ASSMT	0	.00	.00	.00	.00	.00
2019 OMIT ASSMT	0	.00	.00	.00	.00	.00
2015 RLBK ASSMT	0	.00	.00	.00	.00	.00
2016 RLBK ASSMT	0	.00	.00	.00	.00	.00
2017 RLBK ASSMT	0	.00	.00	.00	.00	.00
2018 RLBK ASSMT	0	.00	.00	.00	.00	.00
2019 RLBK ASSMT	0	.00	.00	.00	.00	.00
2018 ADDED ASSMT	56,051	6,133.09	1,244.90	.00	.00	35.87 1,280.77
2019 ADDED ASSMT	4,834,301	538,009.43	106,838.26	.00	.00	3,142.56 109,980.82
2018 OM/AD ASSMT	0	.00	.00	.00	.00	.00
** TOTAL **	4,890,352	544,142.52	108,083.16	.00	.00	3,178.43 111,261.59

I, -----, ASSESSOR OF SCOTCH PLAINS TWP DO SWEAR (OR AFFIRM) THAT THE FOREGOING LIST CONTAINS THE VALUATIONS MADE BY ME, TO THE BEST OF MY ABILITY, OF ALL THE PROPERTY LIABLE TO TAXATION IN THE TAXING DISTRICT IN WHICH I AM THE ASSESSOR AND THAT I HAVE VALUED THE SAME, WITHOUT FAVOR OR PARTIALITY, AND HAVE MADE SUCH DEDUCTIONS ONLY FOR DEBT AND EXEMPTIONS AS ARE PRESCRIBED BY LAW.

SWORN AND SUBSCRIBED BEFORE ME THIS ____ DAY OF _____, 2019

ASSESSOR

COUNTY TAX ADMINISTRATOR

THIS IS TO CERTIFY THAT THE ABOVE ADDED AND OMITTED LISTS ARE A TRUE AND COMPLETE RECORD OF THE ADDED AND OMITTED TAXES ASSESSED FOR THE YEAR 2019 IN THE TAXING DISTRICT OF SCOTCH PLAINS TWP IN THE COUNTY OF UNION

----- COMMISSIONER -----
----- COMMISSIONER -----
----- COMMISSIONER -----

----- COMMISSIONER -----

16 SCOTCH PLAINS TWP		BREAKDOWN OF ADDED, OMITTED & ROLLBACK TAXES				20 UNION
ASSESSED VALUATIONS	TOTAL AMOUNT OF TAXES	TOTAL TAXES DUE COUNTY	TAXES DUE MUN OPEN SP	TAXES DUE MUN LIBRARY	BALANCE DUE DISTRICT	

2015 OMIT-ASSMT	0	.00	.00	.00	.00	.00
2016 OMIT-ASSMT	0	.00	.00	.00	.00	.00
2017 OMIT-ASSMT	0	.00	.00	.00	.00	.00
2018 OMIT-ASSMT	0	.00	.00	.00	.00	.00
2019 OMIT-ASSMT	0	.00	.00	.00	.00	.00
2015 RLBK ASSMT	0	.00	.00	.00	.00	.00
2016 RLBK ASSMT	0	.00	.00	.00	.00	.00
2017 RLBK ASSMT	0	.00	.00	.00	.00	.00
2018 RLBK ASSMT	0	.00	.00	.00	.00	.00
2019 RLBK ASSMT	0	.00	.00	.00	.00	.00
2018 ADDED ASSMT	56,051	6,133.09	1,280.77	11.21	80.15	4,760.96
2019 ADDED ASSMT	4,834,301	538,009.43	109,980.82	966.98	7,058.13	420,003.50
2018 OM/AD ASSMT	0	.00	.00	.00	.00	.00
** TOTAL **	4,890,352	544,142.52	111,261.59	978.19	7,138.28	424,764.46

I, -----, ASSESSOR OF SCOTCH PLAINS TWP DO SWEAR (OR AFFIRM) THAT THE FOREGOING LIST CONTAINS THE VALUATIONS MADE BY ME, TO THE BEST OF MY ABILITY, OF ALL THE PROPERTY LIABLE TO TAXATION IN THE TAXING DISTRICT IN WHICH I AM THE ASSESSOR AND THAT I HAVE VALUED THE SAME, WITHOUT FAVOR OR PARTIALITY, AND HAVE MADE SUCH DEDUCTIONS ONLY FOR DEBT AND EXEMPTIONS AS ARE PRESCRIBED BY LAW.

ASSESSOR

SWORN AND SUBSCRIBED BEFORE ME THIS ____ DAY OF _____, 2019

THIS IS TO CERTIFY THAT THE ABOVE ADDED AND OMITTED LISTS ARE A TRUE AND COMPLETE RECORD OF THE ADDED AND OMITTED TAXES ASSESSED FOR THE YEAR 2019 IN THE TAXING DISTRICT OF SCOTCH PLAINS TWP IN THE COUNTY OF UNION

COMMISSIONER

COMMISSIONER

COMMISSIONER






COMMISSIONER

COMMISSIONER

COMMISSIONER

TABLE OF AGGREGATES, ADDED ASSESSMENTS

		SUMMARY OF ADDED ASSESSMENTS AND APPORTIONMENT OF TAXES			
				2018	2019
I, (WE,) _____		ADDED ASSESSED VALUATION OF LAND			\$43,000
_____		ADDED ASSESSED VALUATION OF BUILDINGS		\$672,600	\$7,852,000
_____	ASSESSOR(S)	TOTAL VALUE OF ADDED ASSESSMENTS		\$672,600	\$7,895,000
OF _____	DO SWEAR (OR AFFIRM)	TOTAL VALUE OF PRORATED ASSESSMENTS		\$56,051	\$4,834,301
THAT THE FOREGOING LIST CONTAINS THE VALUATIONS MADE BY ME (US),		REAL PROP TAX RATE PER \$100 VALUATION		\$10.942	\$11.129
TO THE BEST OF MY (OUR) ABILITY, OF ALL THE PROPERTY LIABLE TO		TOTAL TAXES ON ADDED ASSESSMENTS		\$6,133.09	\$538,009.43
TAXATION IN THE TAXING DISTRICT IN WHICH I AM (WE ARE) THE		VETERANS & SENIOR CITIZEN DEDUCTIONS		\$.00	\$.00
ASSESSOR(S) AND THAT I (WE) HAVE VALUED THE SAME, WITHOUT FAVOR		NET TAXES ON ADDED ASSESSMENTS		\$6,133.09	\$538,009.43
OR PARTIALITY, AND HAVE MADE SUCH DEDUCTIONS ONLY FOR DEBT AND					
EXEMPTIONS AS ARE PRESCRIBED BY LAW.		AMOUNT DUE COUNTY, FEB. 15, 2020 AT:			
_____		COUNTY RATE:	2018 \$2.221 PER \$100	\$1,244.90	\$.00
_____			2019 \$2.210 PER \$100	\$.00	\$106,838.26
_____		CTY LIBRARY RATE:	2018 \$.000 PER \$100	\$.00	\$.00
_____			2019 \$.000 PER \$100	\$.00	\$.00
_____		CTY HEALTH RATE:	2018 \$.000 PER \$100	\$.00	\$.00
_____			2019 \$.000 PER \$100	\$.00	\$.00
_____		CTY OPEN SP RATE:	2018 \$.064 PER \$100	\$35.87	\$.00
_____			2019 \$.065 PER \$100	\$.00	\$3,142.56
_____		MUN OPEN SP RATE:	2018 \$.020 PER \$100	\$11.21	\$.00
_____			2019 \$.020 PER \$100	\$.00	\$966.98
_____		MUN LIBRARY RATE:	2018 \$.143 PER \$100	\$80.15	\$.00
_____			2019 \$.146 PER \$100	\$.00	\$7,058.13
ASSESSOR(S)		TOTAL DUE COUNTY		\$1,280.77	\$109,980.82
		TOTAL DUE MUNICIPALITY		\$4,852.32	\$428,028.61

SWORN AND SUBSCRIBED BEFORE ME, THIS _____		THIS IS TO CERTIFY THAT THE FOREGOING ADDED ASSESSMENTS LIST			
DAY OF _____, 20____.		IS A TRUE AND COMPLETE RECORD OF THE ADDED TAXES ASSESSED FOR THE			
_____		YEAR 2019, IN THE TAXING DISTRICT OF SCOTCH PLAINS TWP ,			
		COUNTY OF UNION ,			
		ATTEST:			
		 _____ COUNTY TAX ADMINISTRATOR		 _____ PRESIDENT	
				 _____ Susan D. Hairston	
				 _____ Mamelemai	
				 _____ David T. Weyand	