

[illegible]

103600

8633

59455

00

59455

Block No. Lot No. Qualification Account No.	Land Dimensions Building Description Additional Lots Acreage	Prop. Class	Owner's Name Address City State Property Location	Billing Code Zip Code	Land Improvements Exemption Net Total	# M	Compl. Mo. Day	Prorated Assessment	Total Real Property Tax	Special Tax	Net Amount of Tax
5 16	RENOVATIONS	2	RODRIGUEZ, A - DE LEON, MG 205 RICHFORD TERR LINDEN, NJ 205 RICHFORD TERR	00000 07036	0 20700 20700	04	08 01	6900	47534		47534
5 19	TOTAL RENO BSMT	2	BARAHONA, RUBEN 2141 FAY AVE LINDEN, NJ 2141 FAY AVE	00000 07036	300 31000 31300	06	06 01	15650	107813		107813
8 16	DORMER TOTALREN 346,209,210B	2	2045 CAROLINE LIND NJ LLC 5314 16TH AVE STE 288 BROOKLYN, NY 2045 CAROLINE AVE	00000 11204	0 52900 52900	07	05 01	30858	212581		212581
12 30	RENOS CAC	2	AVILA, DEBBIE 2044 FRANKLIN DR LINDEN, NJ 2044 FRANKLIN DR	00000 07036	0 17500 17500	05	07 01	7292	50235		50235
24 2	TOTAL RENO 335,223/225	2	SAINT JULES, JEAN & MARIE V 1812 MILDRED AVE LINDEN, NJ 1812 MILDRED AVE	00000 07036	0 9300 9300	09	03 01	6975	48051		48051
24 3.01	NEW HOUSE	2	GRUNWALD PROPERTIES LLC 1816 MILDRED AVE LINDEN, NJ 1816 MILDRED AVE	07036	0 144600 144600	05	07 30	60250	415062		415062
24 3.02	NEW HOUSE	2	GRUNWALD PROPERTIES LLC 107 E CURTIS ST LINDEN, NJ 1820 MILDRED AVE	07036	0 141100 141100	04	08 30	47033	324010		324010
31 13	ADDITION/RENOS 332,208B/210A	2	BAYOR, KADIDJA - FARAS - BACHIR 1413 ESSEX AVE LINDEN, NJ 209 GARFIELD ST	00000 07036	0 43100 43100	09	03 01	32325	222687		222687
36 13	RENOVATIONS 328,49 TO 52	2	JAMES, QUANA - WATERS, DWAYNE 304 GRANT ST LINDEN, NJ 304 GRANT ST	00000 07036	0 15000 15000	08	04 30	10000	68890		68890
38 15	TOTAL RENO BSMT 330,313B/315A	2	AYALA, AUGUSTO 116 GRANT ST LINDEN, NJ 116 GRANT ST	00000 07036	0 16300 16300	09	03 01	12225	84218		84218
40 16	RENOVATIONS 240,127B,128	2	MARIANO, DANIEL 503 TRENTON AVE S BAYVILLE, NJ 1645 DILL AVE	00000 08721	0 10400 10400	04	08 01	3467	23884		23884
40 34	RENOVATIONS 269,712,713	2	DURAN, JULISSABEL & CHRISTIAN R 1415 PASSAIC AVE HILLSIDE, NJ 1415 PASSAIC AVE	00000 07205	0 18900 18900	08	04 01	12600	86801		86801
41 36	ADDITION/RENO	2	HILLSIDE NYC LLC 400 CRANFORD AVE LINDEN, NJ 400 CRANFORD AVE	00000 07036	0 41400 41400	06	06 01	20700	142602		142602
53 16	RENOVATIONS 266,671/673A	2	ODONKOR, ISABELLA 1301 PASSAIC AVE LINDEN, NJ 1301 PASSAIC AVE	00000 07036	0 9100 9100	07	05 01	5308	36567		36567

Block No. Lot No. Qualification Account No.	Land Dimensions Building Description Additional Lots Acreage	Prop. Class	Owner's Name Address City State Property Location	Billing Code Zip Code	Land Improvements Exemption Net Total	# M	Compl. Mo. Day	Prorated Assessment	Total Real Property Tax	Special Tax	Net Amount of Tax
55 9.01	RENOVATION CAC	2	OCG PROPERTIES 38 NORFOLK ST NEWARK, NJ 607 CRANFORD AVE	00000 07103	0 13600 13600	06	06 30	6800	46845		46845
55 11.01	NEW HOUSE	2	MULLEN, CHYRIL 1319 MONMOUTH AVE LINDEN, NJ 1319 MONMOUTH AVE	07036	0 137400 137400	07	05 30	80150	552153		552153
55 11.02	NEW HOUSE	2	MORAIS, CARLOS J - SILVA, SUSANA M 1311 MONMOUTH AVE LINDEN, NJ 1311 MONMOUTH AVE	07036	0 137400 137400	08	04 01	91600	631032		631032
66 11	1/2BATH RENOS	2	NUNEZ, JESUS 2924 TIEMANN AVE BRONX, NY 500 CHANDLER AVE	00000 10469	0 13400 13400	05	07 01	5583	38461		38461
72 11	TOTAL RENO BSMT 237,327,328	2	1016 BISHOP HOLDINGS LLC 100A BROADWAY #110 BROOKLYN, NY 1016 BISHOP EVANS WAY	00000 11249	0 16100 16100	06	06 01	8050	55456		55456
77 5	RENOVATIONS 288,1046,1047	2	SHAHSAMAND, M - HASSANZADEH, S 1132 MONMOUTH AVE LINDEN, NJ 1132 MONMOUTH AVE	00000 07036	0 22700 22700	06	06 30	11350	78190		78190
78 3	TOTAL RENO BATH 289,1165/1167	2	POWELL, SHARRIEF -EMANUEL, TAHEERAH 1116 E BLANCHE ST LINDEN, NJ 1116 E BLANCHE ST	00000 07036	0 18800 18800	10	02 01	15667	107930		107930
79 11	FIN BSMT RENOS 290,1264/1266	2	1101 BERGEN LLC 63 FALMOUTH ST SHORT HILLS, NJ 1101 BERGEN AVE	00000 07078	0 25800 25800	05	07 30	10750	74057		74057
85 2	RENOVATIONS	2	OWUSU, STANLEY 1023 CHARLES ST LINDEN, NJ 1023 CHARLES ST	00000 07036	0 12200 12200	05	07 01	5083	35017		35017
87 9	FINISH BSMT REN 257,591,592	2	MUNIZ, JOANNA - MUNIZ, ZENONA 1119 PASSAIC AVE LINDEN, NJ 1119 PASSAIC AVE	00000 07036	0 25100 25100	08	04 01	16733	115274		115274
89 1	TOTAL RENOS 286,894/896	2	GONZALEZ, JD - RODRIGUEZ, S 1100 DILL AVE LINDEN, NJ 1100 DILL AVE	00000 07036	0 14700 14700	08	04 30	9800	67512		67512
103 6	TOTAL RENOS 228,852,853	2	DREAM LIVING HOLDINGS LLC 313 ROSELLE ST LINDEN, NJ 1223 W BALTIMORE AVE	00000 07036	0 12500 12500	08	04 01	8333	57406		57406
103 12	TOTAL RENO BSMT 228,843,844	2	GUZMAN, KATHERINE M BEARD 915 UNION ST LINDEN, NJ 915 UNION ST	00000 07036	0 35800 35800	09	03 01	26850	184970		184970
109 10	FIN BSMT RENOS 278,639/641	2	JIMENEZ, WILLIAMS 616 LINCOLN ST LINDEN, NJ 616 LINCOLN ST	00000 07036	0 10400 10400	06	06 01	5200	35823		35823

Block No. Lot No. Qualification Account No.	Land Dimensions Building Description Additional Lots Acreage	Prop. Class	Owner's Name Address City State Property Location	Billing Code Zip Code	Land Improvements Exemption Net Total	# M	Compl. Mo. Day	Prorated Assessment	Total Real Property Tax	Special Tax	Net Amount of Tax
124 8	DROEMR RENOS BA 274,1159,1160	2	GUERRA, DANIEL - CABRERA, CHRISTIAN 821 MONMOUTH AVE LINDEN, NJ 821 MONMOUTH AVE	00000 07036	0 14700 14700	12	12 01	14700	101268		101268
125 2	RENOVATIONS 275,1127,1128	2	PUJOLS, M - S - BONILLA, S 511 LINCOLN ST LINDEN, NJ 511 LINCOLN ST	00000 07036	0 5100 5100	10	02 01	4250	29278		29278
134 18	RENO FIN ATTIC	2	CHAVEZ, MARIA 717 UNION ST LINDEN, NJ 717 UNION ST	00000 07036	0 10000 10000	12	12 30	10000	68890		68890
135 12	ADD BATH RENOS	2	KING, KENNETH 1104 BOWER ST LINDEN, NJ 1104 BOWER ST	00000 07036	0 31000 31000	05	07 01	12917	88985		88985
137 1	FIN BSMT RENOS	2	FLUTUR, KRISTY R 917 MC CANDLESS ST LINDEN, NJ 917 MC CANDLESS ST	00000 07036	0 14700 14700	06	06 02	7350	50634		50634
148 6	ADD BATH RENOS	2	JEFFRIES-EL, AISHAH 629 JACKSON AVE LINDEN, NJ 629 JACKSON AVE	00000 07036	0 14000 14000	05	07 01	5833	40184		40184
152 19	RENOVATIONS	2	220 MAPLE LLC 1200 FULLER RD LINDEN, NJ 622 E CURTIS ST	00000 07036	0 26400 26400	05	07 01	11000	75779		75779
156 9	RENOS BATH 51,2580,2581	2	HARRIS, DEAN E 708 ROSELLE ST LINDEN, NJ 708 ROSELLE ST	00000 07036	0 19300 19300	09	03 01	14475	99718		99718
160 14	RENOVATIONS 70,2351,2352	2	POWELL, JOHNATHAN D 620 ZIEGLER AVE LINDEN, NJ 620 ZIEGLER AVE	00000 07036	0 8900 8900	08	04 01	5933	40872		40872
173 8	ADDITION/RENO 58,3338B/3340A	2	BUILDER INVESTOR LLC 315 ROSELLE ST LINDEN, NJ 555 HUSSA ST	00000 07036	0 80800 80800	05	07 01	33667	231932		231932
173 16	ATTIC,BATH RENO 58,39A&B,40E,11C&D	2	MAXIME, MAKENDY 511 HUSSA ST LINDEN, NJ 511 HUSSA ST	00000 07036	0 12700 12700	09	03 30	9525	65618		65618
174 3	TOTAL RENO 65,3217,3218	2	ALI, RASIB - MUNIR, RIZWANA 315 ROSELLE ST LINDEN, NJ 315 ROSELLE ST	00000 07036	0 11400 11400	10	02 01	9500	65446		65446
176 7	RENO BATH BSMT 67,3066,3067A	2	RERES, THOMAS N & PAOLA J 107-109 ROSELLE ST LINDEN, NJ 107-109 ROSELLE ST	00000 07036	0 18200 18200	09	03 01	13650	94035		94035
182 3	FIN ATTIC RENO	2	ALVANZA, WILBUR A SR & MARION L 811 CLARK ST LINDEN, NJ 811 CLARK ST	00000 07036	0 14000 14000	10	02 01	11667	80374		80374

Block No. Lot No. Qualification Account No.	Land Dimensions Building Description Additional Lots Acreage	Prop. Class	Owner's Name Address City State Property Location	Billing Code Zip Code	Land Improvements Exemption Net Total	# M	Compl. Mo. Day	Prorated Assessment	Total Real Property Tax	Special Tax	Net Amount of Tax
197 27 C002	RENOVATIONS UNIT 2	2 3.296	PAYTON, EVELYN D 45 HUSSA ST UNIT 2 LINDEN, NJ 45 HUSSA ST UNIT 2	00000 07036	0 6000 6000	12	12 30	6000	41334		41334
200 27	RENOVATIONS 53,52B,53/55B	4A	CALI, FRANCESCO 19 E ELIZABETH AVE LINDEN, NJ 19 E ELIZABETH AVE	00000 07036	0 166500 166500	05	07 30	69375	477924	S01 34688	512612
215 28	TOTAL RENO 181,29	2	OCASIO, RICARDO 2501 N WOOD AVE LINDEN, NJ 2501 N WOOD AVE	07036	0 21300 21300	07	05 01	12425	85596		85596
226 10	FIN BSMT RENOS 199,700B/702	2	RAFAT, SALMAN 2400 ORCHARD TERR LINDEN, NJ 2400 ORCHARD TERR	00000 07036	0 10500 10500	06	06 01	5250	36167		36167
229 5	RENOS/CAC	2	ADLER, MORDECHAI ISRAEL 24 ELMWOOD TERR LINDEN, NJ 24 ELMWOOD TERR	00000 07036	0 13600 13600	04	08 01	4533	31228		31228
229 14	RENOVATIONS	2	MC GEE, MATTHEW & SHARON 76 ELMWOOD TERR LINDEN, NJ 76 ELMWOOD TERR	00000 07036	0 11800 11800	12	12 30	11800	81290		81290
237 21	EXEMPT TO TAX	2	MULADZE, ZVIAD - GUDADZE, TAMAR 13 HARVARD RD LINDEN, NJ 13 HARVARD RD	00000 07036	67000 95500 162500	12	12 30	162500	1119463		1119463
263 6	FIN BSMT RENOS	2	WEBB, SIMONE 55 MANOR DR #12A NEWARK, NJ 122 ROSEWOOD TERR	00000 07016	0 15000 15000	07	05 01	8750	60279		60279
282 7	FINISH BSMTBATH 42,36,37	2	PERALTA, JUAN T 435 BROOK ST LINDEN, NJ 435 BROOK ST	00000 07036	0 5200 5200	09	03 01	3900	26867		26867
305 13	EXEMPT TO TAX 199,292/294,296	2	FRIEDMAN, JOSEPH & YITTY 231 YALE TERR LINDEN, NJ 231 YALE TERR	00000 07036	70000 65000 135000	04	08 01	45000	310005		310005
306 15	FIN BSMT RENOS 199,224/226	2	CRAIG, DEVIN F 231 THELMA TERR LINDEN, NJ 231 THELMA TERR	00000 07036	0 14700 14700	07	05 01	8575	59073		59073
317 21	ADD BATH BSMT	2	PAUCAR-PUMA, WILSON & CARMITA R 613 W ELM ST LINDEN, NJ 613 W ELM ST	00000 07036	0 15700 15700	04	08 01	5233	36050		36050
327 3	RENOS CAC 199,581/583A	2	FELDMAN, CRAIG 2507 DE WITT TERR LINDEN, NJ 2507 DE WITT TERR	00000 07036	0 11900 11900	08	04 01	7933	54650		54650
340 2	FIN BSMT RENOS	2	SANCHEZ, PEDERO JR 913 MILTONIA ST LINDEN, NJ 913 MILTONIA ST	00000 07036	0 44600 44600	07	05 01	26017	179231		179231

Block No. Lot No. Qualification Account No.	Land Dimensions Building Description Additional Lots Acreage	Prop. Class	Owner's Name Address City State Property Location	Billing Code Zip Code	Land Improvements Exemption Net Total	# M	Compl. Mo. Day	Prorated Assessment	Total Real Property Tax	Special Tax	Net Amount of Tax
342 1	TOTAL RENOVATIO 201,54-A TO 58-A	2	DESIR, PERLE & DAVID 843 MILTONIA ST LINDEN, NJ 843 MILTONIA ST	00000 07036	0 8500 8500	10	02 01	7083	48795		48795
346 8	RENOVATIONS 30,15-A	2	KISSOON, MITRA 906 W HENRY ST LINDEN, NJ 906 W HENRY ST	00000 07036	0 10000 10000	10	02 28	8333	57406		57406
350 7	RENOVATIONS	2	ARKAD RESIDENTIAL HOLDINGS III LLC 107 PARK AVE PLAINFIELD, NJ 421 DE WITT ST	00000 07060	0 13300 13300	05	07 01	5542	38179		38179
362 7	ADD BATHSRENOS 199,2120-B TO 2123-A	2	YASINSKI, ASHLEY L 428 BIRCHWOOD RD LINDEN, NJ 428 BIRCHWOOD RD	00000 07036	0 35200 35200	11	01 01	32267	222287		222287
362 12	TOTAL RENO 199,2106-B TO 2109-A	2	PEREIRA, LUIS G - DUARTE, LINA M 431 LIVINGSTON RD LINDEN, NJ 431 LIVINGSTON RD	00000 07036	0 33600 33600	11	01 01	30800	212181		212181
363 13	RENOVATIONS 199,2230B/2232,2238A	2	OLIVARES, JULIO E & ANNA M ROSA 437 BIRCHWOOD RD LINDEN, NJ 437 BIRCHWOOD RD	00000 07036	0 18300 18300	07	05 01	10675	73540		73540
367 35	RENOVATIONS 199-118,34	2	CLASS, ANGEL & CLAUDIA 715 INWOOD RD LINDEN, NJ 715 INWOOD RD	00000 07036	0 5100 5100	11	01 01	4675	32206		32206
370 31	EXEMPT TO TAX 199-108,36	2	GERBOUNKA, RICHARD J & DOROTHY J 617 PRINCETON RD LINDEN, NJ 617 PRINCETON RD	00000 07036	62000 77400 139400	08	04 30	92933	640215		640215
376 24	RENOVATIONS 201,243,244	2	HONIG, ZECHARIA & TZINA HERBST 836 LINDEGAR ST LINDEN, NJ 836 LINDEGAR ST	00000 07036	0 12600 12600	09	03 30	9450	65101		65101
377 24	FIN BSMT RENOS 201,179,180	2	RIQUELME, DANIEL - BOOKER, CORRINE 842 ERUDO ST LINDEN, NJ 842 ERUDO ST	00000 07036	0 10700 10700	06	06 01	5350	36856		36856
390 3	RENOVATIONS 199,2461B,2462A	2	RIVAS, MARIA E 502 ROSEWOOD TERR LINDEN, NJ 502 ROSEWOOD TERR	00000 07036	0 10500 10500	12	12 30	10500	72335		72335
393 51	ADDITION/RENOS	2	PIERCE, BRYAN & NICOLE 2010 WINDSOR RD LINDEN, NJ 2010 WINDSOR RD	00000 07036	0 17000 17000	03	09 01	4250	29278		29278
402 9	FIN BSMT RENOS	2	POFFENBERGER, JONATHAN M & CHLOE L 717 KEEP ST LINDEN, NJ 717 KEEP ST	00000 07036	0 18900 18900	04	08 01	6300	43401		43401
413 25	FIN BSMT RENOS 200-B,29	2	ATANLEY, KOFFI O 1600 WESTOVER RD LINDEN, NJ 1600 WESTOVER RD	00000 07036	0 23100 23100	06	06 01	11550	79568		79568

Block No. Lot No. Qualification Account No.	Land Dimensions Building Description Additional Lots Acreage	Prop. Class	Owner's Name Address City State Property Location	Billing Code Zip Code	Land Improvements Exemption Net Total	# M	Compl. Mo. Day	Prorated Assessment	Total Real Property Tax	Special Tax	Net Amount of Tax
419 26	NEW APT BLDG.	4C	MATLOSZ, PETER 4 SKYLINE DR WARREN, NJ 1200 W ST GEORGE AVE	00000 07059	0 295600 295600	07	05 30	172433	1187891		1187891
433 1.01	FIN BSMT RENOS	2	PENA, KELVIS 409 BACHELLER AVE LINDEN, NJ 409 BACHELLER AVE	00000 07036	0 28300 28300	09	03 01	21225	146219		146219
439 36	RENOVATIONS	4B	VAN LEER DAVANNE LLC % MANDELBAUM 80 MAIN ST SUITE 510 WEST ORANGE, NJ 301 COMMERCE RD	00000 07052	0 276500 276500	12	12 30	276500	1904809		1904809
439 70	RENOVATIONS CAC 363,3-A	2	ZAMORA, JUAN M - GARCIA, JEAN J 223 WOODLAWN AVE LINDEN, NJ 223 WOODLAWN AVE	00000 07036	0 12500 12500	12	12 30	12500	86113		86113
442 20	BATH RENOS DORM 89,39B,40	2	RIVERA, CARLOS I 141 E MUNSELL AVE LINDEN, NJ 141 E MUNSELL AVE	00000 07036	0 12300 12300	07	05 01	7175	49429		49429
446 7.02	DORMER RENOS 110,177,178	2	LIBURD, FRANK B & JULIET DOLLET 142 UNION AVE LINDEN, NJ 146 UNION AVE	00000 07036	0 13900 13900	10	02 01	11583	79795		79795
457 35	FIN BSMT BATHCA 80,20-A	2	DESOUSA, TONI & MARIA FATIMA 10 JEFFERSON AVE LINDEN, NJ 10 JEFFERSON AVE	00000 07036	0 10900 10900	12	12 01	10900	75090		75090
465 3 CCC2	RENOVATIONS UNIT CC2	2 2.3540	ZIOBRO, KRYSZYNA 300 W MUNSELL AVE CC2 LINDEN, NJ 300 W MUNSELL AVE CC2	00000 07036	0 5400 5400	10	02 28	4500	31001		31001
469 16	TOTAL RENO	2	KRUCZKOWSKI, ANDRZEJ 35 RARITAN RD LINDEN, NJ 212 S STILES ST	00000 07036	0 59400 59400	05	07 01	24750	170503		170503
472 26	FINISH BSMT/BAT	2	CATANO, ISRAEL & RUTH CARABALLO 705 MEACHAM AVE LINDEN, NJ 705 MEACHAM AVE	00000 07036	0 11700 11700	04	08 01	3900	26867		26867
475 4	TOTAL RENO 441,107,108A	2	HENRY, CARLINA 2414 E EDGAR RD LINDEN, NJ 2414 E EDGAR RD	00000 07036	0 26500 26500	07	05 01	15458	106490		106490
490 6	TOTAL RENO 428-A,46-A	2	HEADWAY LLC 127 DELACY AVE N PLAINFIELD, NJ 814 MC CANDLESS PL	00000 07060	0 13900 13900	08	04 01	9267	63840		63840
500 4	RENOVATIONS ETC 425,37 TO 44	4C	924 WORTH LLC 924 WORTH AVE #M LINDEN, NJ 924 WORTH AVE	00000 07036	0 164500 164500	05	07 30	68542	472186		472186
524 64	RENOVATIONS 126,503B,504,505	2	FRANCISCO, FRANCISCO 1201 WOODLAWN AVE LINDEN, NJ 1201 WOODLAWN AVE	00000 07016	0 15400 15400	11	01 30	14117	97252		97252



Block No. Lot No. Qualification Account No.	Land Dimensions Building Description Additional Lots Acreage	Prop. Class	Owner's Name Address City State Property Location	Billing Code Zip Code	Land Improvements Exemption Net Total	# M	Compl. Mo. Day	Prorated Assessment	Total Real Property Tax	Special Tax	Net Amount of Tax
534 3	RENOVATIONS 133,778,779	2	CHAVEZ, LUIS 18 E 13TH ST LINDEN, NJ 18 E 13TH ST	00000 07036	0 9800 9800	12	12 01	9800	67512		67512
536 9	TOTAL RENO BATH 135,1157,1158	2	M & S HOME SOLUTIONS LLC 25 E 16TH ST LINDEN, NJ 25 E 16TH ST	00000 07036	0 30500 30500	04	08 01	10167	70040		70040
540 2	RENOVATIONS 150,1907,1908	2	LOPEZ, MARIA - PINEDA, NATHALIE 14 E 19TH ST LINDEN, NJ 14 E 19TH ST	00000 07036	0 6300 6300	09	03 01	4725	32551		32551
540 6	ADDITION/RENOS	2	TINDALL, MELVIN - MASONET, JASMINE 26 E 19TH ST LINDEN, NJ 26 E 19TH ST	00000 07036	0 59600 59600	06	06 01	29800	205292		205292
540 18	ADD BATH RENOS 150,2199B/2201A	2	LAMAS, EDUARDO F - LAMAS, ARTURO 15 E 20TH ST LINDEN, NJ 15 E 20TH ST	00000 07036	0 12200 12200	09	03 01	9150	63034		63034
547 20	TOTAL RENO CAC 142,1186,1187	2	GUACHICHULCA, JUANA C & VICTOR G 46 W 17TH ST LINDEN, NJ 46 W 17TH ST	00000 07036	0 19400 19400	08	04 01	12933	89095		89095
550 7	TOTAL RENO GAR 146,1895,1896	2	ZAHLANE, LUIS G ETALS 19 W 19TH ST LINDEN, NJ 19 W 19TH ST	00000 07036	0 22800 22800	12	12 01	22800	157069		157069
550 11 X	EXEMPT TO TAX ON 3/2019 DL	2	SIMMONS, RICARDO 1920 S WOOD AVE LINDEN, NJ 1920 S WOOD AVE	07036	0 67300 67300	09	03 01	50475	347722		347722
556 9	FIN BSMT/RENOS 380,97,98A	2	CLYMER, RACHEL 111 W 16TH ST LINDEN, NJ 111 W 16TH ST	00000 07036	0 12700 12700	06	06 01	6350	43745		43745
567 8	ADD BATH RENOS 380,115A&B,117A&B	2	LOPEZ, JULIA 304 W 17TH ST LINDEN, NJ 304 W 17TH ST	00000 07036	0 6500 6500	12	12 01	6500	44779		44779
569 18.01	NEW DUPLEX	2	PJV BUILDERS LLC 15 FRESH PONDS RD MONROE, NJ 3107 TREMLEY PT RD	08831	0 100900 100900	04	08 01	33633	231698		231698
570 15.02	FIN ATTIC RENOS 448,A-2	2	WATERS, ROBERT & HEIDI MILAD 2640 TREMLEY PT RD LINDEN, NJ 2640 TREMLEY PT RD	00000 07036	0 10600 10600	06	06 01	5300	36512		36512
570 15.011	NEW HOUSE	2	LEWIS, SHAWN L & DIONNE S 2638 TREMLEY PT RD LINDEN, NJ 2638 TREMLEY PT RD	07036	0 151300 151300	06	06 30	75650	521153		521153
570 15.012	NEW HOUSE	2	COCHRANE, DIONIS 2801 GRASSELLI AVE LINDEN, NJ 2801 GRASSELLI AVE	07036	0 168700 168700	06	06 30	84350	581087		581087



Block No. Lot No. Qualification Account No.	Land Dimensions Building Description Additional Lots Acreage	Prop. Class	Owner's Name Address City State Property Location	Billing Code Zip Code	Land Improvements Exemption Net Total	# M	Compl. Mo. Day	Prorated Assessment	Total Real Property Tax	Special Tax	Net Amount of Tax
570 15.022	NEW HOUSE	2	WOODLAWN PARTNERS LLC 107 E CURTIS ST LINDEN, NJ 2803 GRASSELLI AVE	07036	0 164600 164600	06	06 30	82300	566965		566965
570 40	RENOS FIN BSMT	2	SEDA-RIVERA, J - FLORES-MELENDZ, K 2605 GRASSELLI AVE LINDEN, NJ 2605 GRASSELLI AVE	00000 07036	0 12800 12800	05	07 01	5333	36739		36739
572 11	RENOVATIONS 454,2055,2056A	2	PEGUERO, ANA SANCHEZ & RUSVELY 118 IRENE ST LINDEN, NJ 118 IRENE ST	00000 07036	0 13300 13300	07	05 01	7758	53445		53445
573 13	RENOVATIONS 455,2133,2134	2	MARQUES, JONATHAN 114 WALTER ST LINDEN, NJ 114 WALTER ST	00000 07036	0 33000 33000	06	06 01	16500	113669		113669
577 9	ADDITION RENOS 448,13	2	FIGAS, GRZEGORZ & MAGDALENA 222 HAYES ST LINDEN, NJ 222 HAYES ST	00000 07036	0 114500 114500	12	12 15	114500	788791		788791
580 9	ADDITION RENO	4A	LINDEN STORAGE PROPERTY LLC 80 EIGHTH AVE SUITE 1602 NEW YORK, NY 1051 EDWARD ST	00000 10011	0 1640000 1640000	04	08 30	546667	3765989		3765989

[illegible]

156100

67650

465906

00

465906

## TAXING DISTRICT NO. 09 LINDEN CITY

## COUNTY NO. 20 UNION

NAME OF OWNER ADDITIONAL OWNERS	LIST TYPE	LIST YEAR	PAGE NO.	BLOCK NO.	LOT NO.	LOT QUALIFIC.	ACCT. NO.	-----PROPERTY----- CLASS LOCATION
ADLER, MORDECHAI ISRAEL	ADDED	2019	04	229	5			2 24 ELMWOOD TERR
ALI, RASIB - MUNIR, RIZWANA	ADDED	2019	03	174	3			2 315 ROSELLE ST
ALVANZA, WILBUR A SR & MARION L	ADDED	2019	03	182	3			2 811 CLARK ST
ARKAD RESIDENTIAL HOLDINGS III LLC	ADDED	2019	05	350	7			2 421 DE WITT ST
ATANLEY, KOFFI O	ADDED	2019	05	413	25			2 1600 WESTOVER RD
AVILA, DEBBIE	ADDED	2019	01	12	30			2 2044 FRANKLIN DR
AYALA, AUGUSTO	ADDED	2019	01	38	15			2 116 GRANT ST
BARAHONA, RUBEN	ADDED	2019	01	5	19			2 2141 FAY AVE
BAYOR, KADIDJA - FARAS - BACHIR	ADDED	2019	01	31	13			2 209 GARFIELD ST
BUILDER INVESTOR LLC	ADDED	2019	03	173	8			2 555 HUSSA ST
CALI, FRANCESCO	ADDED	2019	04	200	27			4A 19 E ELIZABETH AVE
CATANO, ISRAEL & RUTH CARABALLO	ADDED	2019	06	472	26			2 705 MEACHAM AVE
CHAVEZ, LUIS	ADDED	2019	07	534	3			2 18 E 13TH ST
CHAVEZ, MARIA	ADDED	2019	03	134	18			2 717 UNION ST
CLASS, ANGEL & CLAUDIA	ADDED	2019	05	367	35			2 715 INWOOD RD
CLYMER, RACHEL	ADDED	2019	07	556	9			2 111 W 16TH ST
COCHRANE, DIONIS	ADDED	2019	07	570	15.012			2 2801 GRASSELLI AVE
CRAIG, DEVIN F	ADDED	2019	04	306	15			2 231 THELMA TERR
DESIR, PERLE & DAVID	ADDED	2019	05	342	1			2 843 MILTONIA ST
DESOUSA, TONI & MARIA FATIMA	ADDED	2019	06	457	35			2 10 JEFFERSON AVE
DREAM LIVING HOLDINGS LLC	ADDED	2019	02	103	6			2 1223 W BALTIMORE AVE
DURAN, JULISSABEL & CHRISTIAN R	ADDED	2019	01	40	34			2 1415 PASSAIC AVE
DUY, ISRAEL	ADDED	2018	01	198	17.01			2 221 E PRICE ST
FELDMAN, CRAIG	ADDED	2019	04	327	3			2 2507 DE WITT TERR
FIGAS, GRZEGORZ & MAGDALENA	ADDED	2019	08	577	9			2 222 HAYES ST
FIGAS, GRZEGORZ & MAGDALENA	OMT/ADD	2018	01	577	9			2 222 HAYES ST
FLUTUR, KRISTY R	ADDED	2019	03	137	1			2 917 MC CANDLESS ST
FRANCISCO, FRANCISCO	ADDED	2019	06	524	64			2 1201 WOODLAWN AVE
FRIEDMAN, JOSEPH & YITTY	ADDED	2019	04	305	13			2 231 YALE TERR
GERBOUNKA, RICHARD J & DOROTHY J	ADDED	2019	05	370	31			2 617 PRINCETON RD
GONZALEZ, JD - RODRIGUEZ, S	ADDED	2019	02	89	1			2 1100 DILL AVE
GRUNWALD PROPERTIES LLC	ADDED	2019	01	24	3.01			2 1816 MILDRED AVE
GRUNWALD PROPERTIES LLC	ADDED	2019	01	24	3.02			2 1820 MILDRED AVE
GUACHICHULCA, JUANA C & VICTOR G	ADDED	2019	07	547	20			2 46 W 17TH ST
GUERRA, DANIEL - CABRERA, CHRISTIAN	ADDED	2019	03	124	8			2 821 MONMOUTH AVE
GUZMAN, KATHERINE M BEARD	ADDED	2019	02	103	12			2 915 UNION ST
HARRIS, DEAN E	ADDED	2019	03	156	9			2 708 ROSELLE ST
HEADWAY LLC	ADDED	2019	06	490	6			2 814 MC CANDLESS PL
HENRY, CARLINA	ADDED	2019	06	475	4			2 2414 E EDGAR RD
HILLSIDE NYC LLC	ADDED	2019	01	41	36			2 400 CRANFORD AVE
HONIG, ZECHARIA & TZINA HERBST	ADDED	2019	05	376	24			2 836 LINDEGAR ST
JAMES, QUANA - WATERS, DWAYNE	ADDED	2019	01	36	13			2 304 GRANT ST
JEFFRIES-EL, AISHAH	ADDED	2019	03	148	6			2 629 JACKSON AVE
JIMENEZ, WILLIAMS	ADDED	2019	02	109	10			2 616 LINCOLN ST
KING, KENNETH	ADDED	2019	03	135	12			2 1104 BOWER ST
KISSOON, MITRA	ADDED	2019	05	346	8			2 906 W HENRY ST
KRUCZKOWSKI, ANDRZEJ	ADDED	2019	06	469	16			2 212 S STILES ST
LAMAS, EDUARDO F - LAMAS, ARTURO	ADDED	2019	07	540	18			2 15 E 20TH ST
LEWIS, SHAWN L & DIONNE S	ADDED	2019	07	570	15.011			2 2638 TREMLEY PT RD
LIBURD, FRANK B & JULIET DOLLET	ADDED	2019	06	446	7.02			2 146 UNION AVE
LINDEN STORAGE PROPERTY LLC	ADDED	2019	08	580	9			4A 1051 EDWARD ST
LOPEZ, JULIA	ADDED	2019	07	567	8			2 304 W 17TH ST
LOPEZ, MARIA - PINEDA, NATHALIE	ADDED	2019	07	540	2			2 14 E 19TH ST
M & S HOME SOLUTIONS LLC	ADDED	2019	07	536	9			2 25 E 16TH ST
MARIANO, DANIEL	ADDED	2019	01	40	16			2 1645 DILL AVE
MARQUES, JONATHAN	ADDED	2019	08	573	13			2 114 WALTER ST
MATLOSZ, PETER	ADDED	2019	06	419	26			4C 1200 W ST GEORGE AVE
MAXIME, MAKENDY	ADDED	2019	03	173	16			2 511 HUSSA ST
MC GEE, MATTHEW & SHARON	ADDED	2019	04	229	14			2 76 ELMWOOD TERR
MENDES, ERIC ROSA	OMT/ADD	2018	01	198	14			2 235 E PRICE ST
MICHNO, EMIL K & ALICJA	OMT/ADD	2018	01	125	3			2 509 LINCOLN ST
MORAIS, CARLOS J - SILVA, SUSANA M	ADDED	2019	02	55	11.02			2 1311 MONMOUTH AVE
MULADZE, ZVIAD - GUDADZE, TAMAR	ADDED	2019	04	237	21			2 13 HARVARD RD
MULLEN, CHYRIL	ADDED	2019	02	55	11.01			2 1319 MONMOUTH AVE
MUNIZ, JOANNA - MUNIZ, ZENONA	ADDED	2019	02	87	9			2 1119 PASSAIC AVE
NUNEZ, JESUS	ADDED	2019	02	66	11			2 500 CHANDLER AVE
OCASIO, RICARDO	ADDED	2019	04	215	28			2 2501 N WOOD AVE
OCG PROPERTIES	ADDED	2019	02	55	9.01			2 607 CRANFORD AVE

## TAXING DISTRICT NO. 09 LINDEN CITY

## COUNTY NO. 20 UNION

NAME OF OWNER ADDITIONAL OWNERS	LIST TYPE	LIST YEAR	PAGE NO.	BLOCK NO.	LOT NO.	LOT QUALIFIC.	ACCT. NO.	-----PROPERTY----- CLASS LOCATION
ODONKOR, ISABELLA	ADDED	2019	01	53	16			2 1301 PASSAIC AVE
OLIVARES, JULIO E & ANNA M ROSA	ADDED	2019	05	363	13			2 437 BIRCHWOOD RD
OWUSU, STANLEY	ADDED	2019	02	85	2			2 1023 CHARLES ST
PAUCAR-PUMA, WILSON & CARMITA R	ADDED	2019	04	317	21			2 613 W ELM ST
PAYTON, EVELYN D	ADDED	2019	04	197	27			2 45 HUSSA ST UNIT 2
PEGUERO, ANA SANCHEZ & RUSVELY	ADDED	2019	08	572	11			2 118 IRENE ST
PENA, KELVIS	ADDED	2019	06	433	1.01			2 409 BACHELLER AVE
PERALTA, JUAN T	ADDED	2019	04	282	7			2 435 BROOK ST
PEREIRA, LUIS G - DUARTE, LINA M	ADDED	2019	05	362	12			2 431 LIVINGSTON RD
PIERCE, BRYAN & NICOLE	ADDED	2019	05	393	51			2 2010 WINDSOR RD
PJV BUILDERS LLC	ADDED	2019	07	569	18.01			2 3107 TREMLEY PT RD
POFFENBERGER, JONATHAN M & CHLOE L	ADDED	2019	05	402	9			2 717 KEEP ST
POWELL, JOHNATHAN D	ADDED	2019	03	160	14			2 620 ZIEGLER AVE
POWELL, SHARRIEF -EMANUEL, TAHEERAH	ADDED	2019	02	78	3			2 1116 E BLANCKE ST
PUJOLS, M - S - BONILLA, S	ADDED	2019	03	125	2			2 511 LINCOLN ST
RAFAT, SALMAN	ADDED	2019	04	226	10			2 2400 ORCHARD TERR
RERES, THOMAS N & PAOLA J	ADDED	2019	03	176	7			2 107-109 ROSELLE ST
RIQUELME, DANIEL - BOOKER, CORRINE	ADDED	2019	05	377	24			2 842 ERUDO ST
RIVAS, MARIA E	ADDED	2019	05	390	3			2 502 ROSEWOOD TERR
RIVERA, CARLOS I	ADDED	2019	06	442	20			2 141 E MUNSELL AVE
RODRIGUEZ, A - DE LEON, MG	ADDED	2019	01	5	16			2 205 RICHFORD TERR
SAINT JULES, JEAN & MARIE V	ADDED	2019	01	24	2			2 1812 MILDRED AVE
SANCHEZ, PEDERO JR	ADDED	2019	04	340	2			2 913 MILTONIA ST
SEDA-RIVERA, J - FLORES-MELENDEZ, K	ADDED	2019	08	570	40			2 2605 GRASSELLI AVE
SHAHSAMAND, M - HASSANZADEH, S	ADDED	2019	02	77	5			2 1132 MONMOUTH AVE
SIMMONS, RICARDO	ADDED	2019	07	550	11			2 1920 S WOOD AVE
TAVERA, JOSE PEREZ	OMT/ADD	2018	01	7	22			2 2037 DILL AVE
TINDALL, MELVIN - MASONET, JASMINE	ADDED	2019	07	540	6			2 26 E 19TH ST
VAN LEER DAVANNE LLC % MANDELBAUM	ADDED	2019	06	439	36			4B 301 COMMERCE RD
WATERS, ROBERT & HEIDI MILAD	ADDED	2019	07	570	15.02			2 2640 TREMLEY PT RD
WEBB, SIMONE	ADDED	2019	04	263	6			2 122 ROSEWOOD TERR
WOODLAWN PARTNERS LLC	ADDED	2019	08	570	15.022			2 2803 GRASSELLI AVE
YASINSKI, ASHLEY L	ADDED	2019	05	362	7			2 428 BIRCHWOOD RD
ZAHLANE, LUIS G ETALS	ADDED	2019	07	550	7			2 19 W 19TH ST
ZAMORA, JUAN M - GARCIA, JEAN J	ADDED	2019	06	439	70			2 223 WOODLAWN AVE
ZIOBRO, KRISTYNA	ADDED	2019	06	465	3			2 300 W MUNSELL AVE CC2
1016 BISHOP HOLDINGS LLC	ADDED	2019	02	72	11			2 1016 BISHOP EVANS WAY
1101 BERGEN LLC	ADDED	2019	02	79	11			2 1101 BERGEN AVE
2045 CAROLINE LIND NJ LLC	ADDED	2019	01	8	16			2 2045 CAROLINE AVE
220 MAPLE LLC	ADDED	2019	03	152	19			2 622 E CURTIS ST
924 WORTH LLC	ADDED	2019	06	500	4			4C 924 WORTH AVE

TAXING DISTRICT NO. 09 LINDEN CITY

COUNTY NO. 20 UNION

PAGE	LAND	ASSESSMENTS IMPROVE	TOTAL	PRORATED	REGULAR	TAXES SPECIAL	TOTAL
0001	ADDED 2018 PAGE 52,200	TOTALS 51,400	103,600	8,633	594.55	.00	594.55
0001	ADDED 2019 PAGE 300	TOTALS 571,300	571,600	271,583	18,709.35	.00	18,709.35
0002	ADDED 2019 PAGE 0	TOTALS 495,900	495,900	301,949	20,801.26	.00	20,801.26
0003	ADDED 2019 PAGE 0	TOTALS 281,200	281,200	164,467	11,330.13	.00	11,330.13
0004	ADDED 2019 PAGE 137,000	TOTALS 497,300	634,300	377,291	25,991.57	346.88	26,338.45
0005	ADDED 2019 PAGE 62,000	TOTALS 294,200	356,200	239,708	16,513.48	.00	16,513.48
0006	ADDED 2019 PAGE 0	TOTALS 946,800	946,800	652,850	44,974.85	.00	44,974.85
0007	ADDED 2019 PAGE 0	TOTALS 678,600	678,600	361,633	24,912.89	.00	24,912.89
0008	ADDED 2019 PAGE 0	TOTALS 1,978,200	1,978,200	773,058	53,255.98	.00	53,255.98
OMITTED/ADDED 0001	2018 PAGE 0	TOTALS 156,100	156,100	67,650	4,659.06	.00	4,659.06

BLOCK#	LAND DESCRIPTION	OWNERS NAME		* * *	I M P R O V M E N T	E X E M P T I O N S	* * *
LOT#	BLDG DESCRIPT	STREET ADDRESS	BANK				
QUALIF	ADDITIONAL LOTS	CITY & STATE	ZIP	BEG/END YR	BEG/END YR	BEG/END YR	BEG/END YR
212	8702 SF	NORTHWOOD AVENUE LLC		2019	2022		
24.05	3S-S	35 E BLANCKE ST		G	640000		
	.1998	LINDEN, NJ	07036				
		35 E BLANCKE ST	61				
469	23.959 AC	DUKE LINDEN LLC		2019	2022		
38.03	3SSSTEEL	600 E 96TH ST SUITE 100		G	14853800		
	23.9590	INDIANAPOLIS, IN	46240				
		901 W LINDEN AVE	96				

## 09 LINDEN CITY

## 20 UNION

ADDED ASSESSMENT DISTRICT SUMMARY FOR TAX YEAR 2018										
CLASS	COUNT	----- LAND	FULL ASSESSED IMPROVMNT	VALUATION EXEMPTNS	----- NET	PRORATED ASSESSMENT	GENERAL TAX RATE	TOTAL TAXES (GENERAL)	TOTAL TAXES (SPECIAL)	TOTAL AMOUNT OF TAXES
1	0	0	0		0	0		.00	.00	.00
2	1	52,200	51,400		103,600	8,633		594.55	.00	594.55
3A	0	0	0		0	0		.00	.00	.00
3B	0	0	0		0	0		.00	.00	.00
4A	0	0	0		0	0		.00	.00	.00
4B	0	0	0		0	0		.00	.00	.00
4C	0	0	0		0	0		.00	.00	.00
6A	0	0	0		0	0		.00	.00	.00
6B	0	0	0		0	0		.00	.00	.00
6C	0	0	0		0	0		.00	.00	.00
TOTAL	1	52,200	51,400		103,600	8,633	6.887	594.55	.00	594.55

ADDED ASSESSMENT DISTRICT SUMMARY FOR TAX YEAR 2019										
CLASS	COUNT	----- LAND	FULL ASSESSED IMPROVMNT	VALUATION EXEMPTNS	----- NET	PRORATED ASSESSMENT	GENERAL TAX RATE	TOTAL TAXES (GENERAL)	TOTAL TAXES (SPECIAL)	TOTAL AMOUNT OF TAXES
1	0	0	0		0	0		.00	.00	.00
2	99	199,300	3,200,400		3,399,700	2,009,022		138,401.52	.00	138,401.52
3A	0	0	0		0	0		.00	.00	.00
3B	0	0	0		0	0		.00	.00	.00
4A	2	0	1,806,500		1,806,500	616,042		42,439.13	346.88	42,786.01
4B	1	0	276,500		276,500	276,500		19,048.09	.00	19,048.09
4C	2	0	460,100		460,100	240,975		16,600.77	.00	16,600.77
6A	0	0	0		0	0		.00	.00	.00
6B	0	0	0		0	0		.00	.00	.00
6C	0	0	0		0	0		.00	.00	.00
TOTAL	104	199,300	5,743,500		5,942,800	3,142,539	6.889	216,489.51	346.88	216,836.39



09 LINDEN CITY

20 UNION

## OMITTED / ADDED ASSESSMENT DISTRICT SUMMARY FOR TAX YEAR 2018

CLASS	COUNT	----- LAND	FULL ASSESSED IMPROVMNT	VALUATION EXEMPTNS	----- NET	PRORATED ASSESSMENT	GENERAL TAX RATE	TOTAL TAXES (GENERAL)	TOTAL TAXES (SPECIAL)	TOTAL AMOUNT OF TAXES
1	0	0	0		0	0		.00	.00	.00
2	4	0	156,100		156,100	67,650		4,659.06	.00	4,659.06
3A	0	0	0		0	0		.00	.00	.00
3B	0	0	0		0	0		.00	.00	.00
4A	0	0	0		0	0		.00	.00	.00
4B	0	0	0		0	0		.00	.00	.00
4C	0	0	0		0	0		.00	.00	.00
6A	0	0	0		0	0		.00	.00	.00
6B	0	0	0		0	0		.00	.00	.00
6C	0	0	0		0	0		.00	.00	.00
TOTAL	4	0	156,100		156,100	67,650	6.887	4,659.06	.00	4,659.06

BREAKDOWN OF ADDED, OMITTED & ROLLBACK TAXES

09 LINDEN CITY

20 UNION

	ASSESSED VALUATIONS	TOTAL AMOUNT OF TAXES	TAXES DUE COUNTY	TAXES DUE CTY LIBRARY	TAXES DUE CTY HEALTH	TAXES DUE CTY OPEN SP	TOTAL TAXES DUE COUNTY
2015 OMIT ASSMT	0	.00	.00	.00	.00	.00	.00
2016 OMIT ASSMT	0	.00	.00	.00	.00	.00	.00
2017 OMIT ASSMT	0	.00	.00	.00	.00	.00	.00
2018 OMIT ASSMT	0	.00	.00	.00	.00	.00	.00
2019 OMIT ASSMT	0	.00	.00	.00	.00	.00	.00
2015 RLBK ASSMT	0	.00	.00	.00	.00	.00	.00
2016 RLBK ASSMT	0	.00	.00	.00	.00	.00	.00
2017 RLBK ASSMT	0	.00	.00	.00	.00	.00	.00
2018 RLBK ASSMT	0	.00	.00	.00	.00	.00	.00
2019 RLBK ASSMT	0	.00	.00	.00	.00	.00	.00
2018 ADDED ASSMT	8,633	594.55	95.65	.00	.00	2.76	98.41
2019 ADDED ASSMT	3,142,539	216,489.51	34,976.48	.00	.00	1,037.09	36,013.57
2018 OM/AD ASSMT	67,650	4,659.06	749.56	.00	.00	21.65	771.21
<b>** TOTAL **</b>	<b>3,218,822</b>	<b>221,743.12</b>	<b>35,821.69</b>	<b>.00</b>	<b>.00</b>	<b>1,061.50</b>	<b>36,883.19</b>

I, -----, ASSESSOR OF LINDEN CITY  
DO SWEAR (OR AFFIRM) THAT THE FOREGOING LIST CONTAINS THE VALUATIONS MADE  
BY ME, TO THE BEST OF MY ABILITY, OF ALL THE PROPERTY LIABLE TO TAXATION  
IN THE TAXING DISTRICT IN WHICH I AM THE ASSESSOR AND THAT I HAVE VALUED  
THE SAME, WITHOUT FAVOR OR PARTIALITY, AND HAVE MADE SUCH DEDUCTIONS ONLY  
FOR DEBT AND EXEMPTIONS AS ARE PRESCRIBED BY LAW.

-----  
ASSESSOR

SWORN AND SUBSCRIBED BEFORE ME THIS \_\_\_\_ DAY OF \_\_\_\_\_, 2019

-----  
COUNTY TAX ADMINISTRATOR

THIS IS TO CERTIFY THAT THE ABOVE ADDED AND OMITTED  
LISTS ARE A TRUE AND COMPLETE RECORD OF THE ADDED  
AND OMITTED TAXES ASSESSED FOR THE YEAR 2019 IN THE  
TAXING DISTRICT OF LINDEN CITY  
IN THE COUNTY OF UNION

-----  
COMMISSIONER

-----  
COMMISSIONER

-----  
COMMISSIONER

-----  
COMMISSIONER

-----  
COMMISSIONER

-----  
COMMISSIONER

-----  
COMMISSIONER

	09 LINDEN CITY		BREAKDOWN OF ADDED, OMITTED & ROLLBACK TAXES			20 UNION	
	ASSESSED VALUATIONS	TOTAL AMOUNT OF TAXES	TOTAL TAXES DUE COUNTY	TAXES DUE MUN OPEN SP	TAXES DUE MUN LIBRARY	BALANCE DUE DISTRICT	
2015 OMIT-ASSMT	0	.00	.00	.00	.00	.00	
2016 OMIT-ASSMT	0	.00	.00	.00	.00	.00	
2017 OMIT-ASSMT	0	.00	.00	.00	.00	.00	
2018 OMIT-ASSMT	0	.00	.00	.00	.00	.00	
2019 OMIT-ASSMT	0	.00	.00	.00	.00	.00	
2015 RLBK ASSMT	0	.00	.00	.00	.00	.00	
2016 RLBK ASSMT	0	.00	.00	.00	.00	.00	
2017 RLBK ASSMT	0	.00	.00	.00	.00	.00	
2018 RLBK ASSMT	0	.00	.00	.00	.00	.00	
2019 RLBK ASSMT	0	.00	.00	.00	.00	.00	
2018 ADDED ASSMT	8,633	594.55	98.41	.00	6.13	490.01	
2019 ADDED ASSMT	3,142,539	216,489.51	36,013.57	.00	2,262.65	178,213.29	
2018 OM/AD ASSMT	67,650	4,659.06	771.21	.00	48.04	3,839.81	
** TOTAL **	3,218,822	221,743.12	36,883.19	.00	2,316.82	182,543.11	

I, -----, ASSESSOR OF LINDEN CITY  
DO SWEAR (OR AFFIRM) THAT THE FOREGOING LIST CONTAINS THE VALUATIONS MADE  
BY ME, TO THE BEST OF MY ABILITY, OF ALL THE PROPERTY LIABLE TO TAXATION  
IN THE TAXING DISTRICT IN WHICH I AM THE ASSESSOR AND THAT I HAVE VALUED  
THE SAME, WITHOUT FAVOR OR PARTIALITY, AND HAVE MADE SUCH DEDUCTIONS ONLY  
FOR DEBT AND EXEMPTIONS AS ARE PRESCRIBED BY LAW.

-----  
ASSESSOR

SWORN AND SUBSCRIBED BEFORE ME THIS \_\_\_\_ DAY OF \_\_\_\_\_, 2019

THIS IS TO CERTIFY THAT THE ABOVE ADDED AND OMITTED  
LISTS ARE A TRUE AND COMPLETE RECORD OF THE ADDED  
AND OMITTED TAXES ASSESSED FOR THE YEAR 2019 IN THE  
TAXING DISTRICT OF LINDEN CITY  
IN THE COUNTY OF UNION

-----  
COMMISSIONER

-----  
COMMISSIONER






-----  
COMMISSIONER

-----  
COMMISSIONER

-----  
COMMISSIONER

-----  
COMMISSIONER

TABLE OF AGGREGATES, ADDED ASSESSMENTS

		SUMMARY OF ADDED ASSESSMENTS AND APPORTIONMENT OF TAXES			
				2018	2019
I, (WE,) _____		ADDED ASSESSED VALUATION OF LAND		\$52,200	\$199,300
_____		ADDED ASSESSED VALUATION OF BUILDINGS		\$51,400	\$5,743,500
_____	ASSESSOR(S)	TOTAL VALUE OF ADDED ASSESSMENTS		\$103,600	\$5,942,800
OF _____	DO SWEAR (OR AFFIRM)	TOTAL VALUE OF PRORATED ASSESSMENTS		\$8,633	\$3,142,539
THAT THE FOREGOING LIST CONTAINS THE VALUATIONS MADE BY ME (US),		REAL PROP TAX RATE PER \$100 VALUATION		\$6.887	\$6.889
TO THE BEST OF MY (OUR) ABILITY, OF ALL THE PROPERTY LIABLE TO		TOTAL TAXES ON ADDED ASSESSMENTS		\$594.55	\$216,489.51
TAXATION IN THE TAXING DISTRICT IN WHICH I AM (WE ARE) THE		VETERANS & SENIOR CITIZEN DEDUCTIONS		\$ .00	\$ .00
ASSESSOR(S) AND THAT I (WE) HAVE VALUED THE SAME, WITHOUT FAVOR		NET TAXES ON ADDED ASSESSMENTS		\$594.55	\$216,489.51
OR PARTIALITY, AND HAVE MADE SUCH DEDUCTIONS ONLY FOR DEBT AND					
EXEMPTIONS AS ARE PRESCRIBED BY LAW.		AMOUNT DUE COUNTY, FEB. 15, 2020 AT:			
_____		COUNTY RATE:	2018 \$1.108 PER \$100	\$95.65	\$ .00
_____			2019 \$1.113 PER \$100	\$ .00	\$34,976.48
_____		CTY LIBRARY RATE:	2018 \$ .000 PER \$100	\$ .00	\$ .00
_____			2019 \$ .000 PER \$100	\$ .00	\$ .00
_____		CTY HEALTH RATE:	2018 \$ .000 PER \$100	\$ .00	\$ .00
_____			2019 \$ .000 PER \$100	\$ .00	\$ .00
_____		CTY OPEN SP RATE:	2018 \$ .032 PER \$100	\$2.76	\$ .00
_____			2019 \$ .033 PER \$100	\$ .00	\$1,037.09
		MUN OPEN SP RATE:	2018 \$ .000 PER \$100	\$ .00	\$ .00
			2019 \$ .000 PER \$100	\$ .00	\$ .00
		MUN LIBRARY RATE:	2018 \$ .071 PER \$100	\$6.13	\$ .00
			2019 \$ .072 PER \$100	\$ .00	\$2,262.65
	ASSESSOR(S)	TOTAL DUE COUNTY		\$98.41	\$36,013.57
		TOTAL DUE MUNICIPALITY		\$496.14	\$180,475.94
		-----			
SWORN AND SUBSCRIBED BEFORE ME, THIS _____		THIS IS TO CERTIFY THAT THE FOREGOING ADDED ASSESSMENTS LIST			
DAY OF _____, 20____.		IS A TRUE AND COMPLETE RECORD OF THE ADDED TAXES ASSESSED FOR THE			
_____		YEAR 2019, IN THE TAXING DISTRICT OF LINDEN CITY ,			
		COUNTY OF UNION ,			
		ATTEST:			
		 _____ COUNTY TAX ADMINISTRATOR		 _____ PRESIDENT	
				 _____ Susan D. Hairston	
				 _____ Mamelemai	
				 _____ David T. Wagoner	