

Block No. Lot No. Qualification Account No.	Land Dimensions Building Description Additional Lots Acreage	Prop. Class	Owner's Name Address City State Property Location	Billing Code Zip Code	Land Improvements Exemption Net Total	# M	Compl. Mo. Day	Prorated Assessment	Total Real Property Tax	Special Tax	Net Amount of Tax
1.03 9	12 X 14 SHED	2	NIELSEN, JAMES W JR & NICOLE 8 BROTHERTON RD SHAMONG, NJ 8 BROTHERTON ROAD	00660 08088	0 2300 2300	01	11 13	192	526		526
3.01 3.13	I.G. POOL	2	MAY, FRANK T 3 TEABERRY COURT SHAMONG, NJ 3 TEABERRY COURT	00660 08088	0 13400 13400	01	11 06	1117	3059		3059
4.01 6.09	KITCHEN REMODEL	2	GERNER, JASON 16 COLEBRICK COURT SHAMONG, NJ 16 COLEBRICK COURT	00597 08088	0 5900 5900	02	10 23	983	2692		2692
4.01 6.12	FIN. BASEMENT	2	WORRELL, TIMOTHY W & KRISTIE L 11 COLEBRICK COURT SHAMONG, NJ 11 COLEBRICK COURT	00672 08088	0 23400 23400	01	11 06	1950	5341		5341
4.12 6	I.G. POOL	2	LINETT, FREDERICK C III & DIANE 3 MEADOWVIEW DRIVE SHAMONG, NJ 3 MEADOWVIEW DRIVE	00660 08088	0 22700 22700	01	11 08	1892	5182		5182
5.01 30	DECK	2	KONZELMANN, RICHARD T & GEORGETTE 5 TUCKERTON RD SHAMONG, NJ 5 TUCKERTON ROAD	00000 08088	0 500 500	01	11 28	42	115		115
5.12 6	12 X 12 DECK	2	BRENNAN, WILLIAM K JR & SUSAN 11 MILLSTONE DRIVE SHAMONG, NJ 11 MILLSTONE DRIVE	00672 08088	0 900 900	01	11 01	75	205		205
23.01 37.03	8 X 24 DECK	3A	GIBSON, WAYNE R & ERICA D 329 TUCKERTON RD SHAMONG, NJ 329 TUCKERTON ROAD	00000 08088	0 1400 1400	02	10 25	233	638		638
26 5	DECK & RENOV.	2	RUSSELL, DONALD & BARBARA 479 OAKSHADE RD SHAMONG, NJ 64 BURNT HOUSE ROAD	00000 08088	0 35900 35900	01	11 27	2992	8195		8195

Block No. Lot No. Qualification Account No.	Land Dimensions Building Description Additional Lots Acreage	Prop. Class	Owner's Name Address City State Property Location	Billing Code Zip Code	Land Improvements Exemption Net Total	# M	Compl. Mo. Day	Prorated Assessment	Total Real Property Tax	Special Tax	Net Amount of Tax
1.03 9	12 X 14 SHED	2	NIELSEN, JAMES W JR & NICOLE 8 BROTHERTON RD SHAMONG, NJ 8 BROTHERTON ROAD	00660 08088	0 2300 2300	12	12 31	2300	6406		6406
3.01 3.13	I.G. POOL	2	MAY, FRANK T 3 TEABERRY COURT SHAMONG NJ 3 TEABERRY COURT	00660 08088	0 13400 13400	12	12 31	13400	37319		37319
4.01 6.09	KITCHEN REMODEL	2	GERNER, JASON 16 COLEBRICK COURT SHAMONG NJ 16 COLEBRICK COURT	00597 08088	0 5900 5900	12	12 31	5900	16432		16432
4.01 6.12	FIN. BASEMENT	2	WORRELL, TIMOTHY W & KRISTIE L 11 COLEBRICK COURT SHAMONG, NJ 11 COLEBRICK COURT	00672 08088	0 23400 23400	12	12 31	23400	65169		65169
4.01 6.16	I.G. POOL/SHED	2	ROSENBERG, LEE B & KIMBERLY R 1 COLEBRICK CT SHAMONG NJ 1 COLEBRICK COURT	00000 08088	0 25500 25500	08	04 09	17000	47345		47345
4.12 6	I.G. POOL	2	LINETT, FREDERICK C III & DIANE 3 MEADOWVIEW DRIVE SHAMONG NJ 3 MEADOWVIEW DRIVE	00660 08088	0 22700 22700	12	12 31	22700	63220		63220
5.01 30	DECK	2	KONZELMANN, RICHARD T & GEORGETTE 5 TUCKERTON RD SHAMONG, NJ 5 TUCKERTON ROAD	00000 08088	0 500 500	12	12 31	500	1393		1393
5.09 7	FRONT PORCH	2	BEATTY, BARRY W & SUSAN B 17 CRAGMOOR DR SHAMONG, NJ 17 CRAGMOOR DRIVE	00000 08088	0 2100 2100	07	05 21	1225	3412		3412
5.10 13	I.G. POOL	2	OFNER, ERIC J II 47 MILLSTONE DRIVE SHAMONG NJ 47 MILLSTONE DRIVE	85219 08088	0 18800 18800	04	08 20	6267	17454		17454
5.12 6	12 X 12 DECK	2	BRENNAN, WILLIAM K JR & SUSAN 11 MILLSTONE DRIVE SHAMONG, NJ 11 MILLSTONE DRIVE	00672 08088	0 900 900	12	12 31	900	2507		2507
6 2.04	NEW KITCHEN	2	COSTA, BENJAMIN & MARIANNE 466 STOKES ROAD SHAMONG, NJ 466 STOKES ROAD	00000 08088	0 5600 5600	11	01 03	5133	14295		14295
6 15.03	POLE BARN	2	LYNAM, TRICIA A & MICHAEL T 418 STOKES RD SHAMONG, NJ 418 STOKES ROAD	00660 08088	0 11000 11000	09	03 07	8250	22976		22976
8.01 9	EXEMPT TO TAX.	1	GROUNDHOG LAND COMPANY LLC 1684 ROUTE 206 SOUTHAMPTON, NJ ATSION ROAD	00000 08088	16300 0 16300	10	02 20	13583	37829		37829
9.04 10	24 X 26 P. BARN	2	RONALDSON, JOHN M & STEPHANIE A 11 STONY CREEK COURT SHAMONG NJ 11 STONY CREEK COURT	00660 08088	0 17400 17400	11	01 08	15950	44421		44421

Block No. Lot No. Qualification Account No.	Land Dimensions Building Description Additional Lots Acreage	Prop. Class	Owner's Name Address City State Property Location	Billing Code Zip Code	Land Improvements Exemption Net Total	# M	Compl. Mo. Day	Prorated Assessment	Total Real Property Tax	Special Tax	Net Amount of Tax
9.05 58	I.G. POOL	2	WAROPAY, KEVIN M & THERESA A 39 BRECKENRIDGE DRIVE VINCENTOWN, NJ 39 BRECKENRIDGE DRIVE	00000 08088	0 18800 18800	07	05 14	10967	30543		30543
10 18	NEW SFD ACCESS EASEMENT	2	MILLER, ROBIN 12 RED ONION RD SHAMONG, NJ 12 RED ONION ROAD	00000 08088	0 197900 197900	04	08 29	65967	183718		183718
12.02 3	I.G. POOL	2	LAZOS, ERNEST & BRUNO, BRIDGET 6 KINGSWOOD ROAD SHAMONG, NJ 6 KINGSWOOD ROAD	00597 08088	0 19600 19600	06	06 04	9800	27293		27293
15.02 21	DECK	2	NOLAN, KEVIN & COLEEN 5 DELLETT DR SHAMONG NJ 5 DELLETT DRIVE	00000 08088	0 2700 2700	08	04 11	1800	5013		5013
15.04 1	2S-VL-L-3BIG	2	VOLK, ERICA L 563 ATSION RD SHAMONG, NJ 563 ATSION ROAD	00672 08088	0 381000 381000	03	09 03	95250	265271		265271
21.01 12	POLE BARN	2	SCHNEIDER, KURT T 831 MC KENDIMEN ROAD SHAMONG, NJ 831 MC KENDIMEN ROAD	00000 08088	0 8300 8300	08	04 18	5533	15409		15409
21.01 14	FIN. BASEMENT	2	MULLER, STEVEN P 839 MCKENDIMEN RD SHAMONG, NJ 839 MC KENDIMEN ROAD	00660 08088	0 13200 13200	07	05 23	7700	21445		21445
23.01 13.02	POLE BARN	3A	BRODERICK, JOHN J JR & DIANE M 381 FORKED NECK ROAD SHAMONG NJ 381 FORKED NECK ROAD	00660 08088	0 19000 19000	03	09 12	4750	13229		13229
23.01 13.05	REMODEL KITCHEN	3A	FEJKO, MICHAEL J & KAREN 369 FORKED NECK RD. SHAMONG, NJ 369 FORKED NECK ROAD	00000 08088	0 7200 7200	09	03 14	5400	15039		15039
23.01 14.04	DECK	2	RICHARDS, KENNETH B & DIANE 351 FORKED NECK ROAD SHAMONG NJ 351 FORKED NECK ROAD	00000 08088	0 1400 1400	04	08 20	467	1301		1301
23.01 37.03	8 X 24 DECK	3A	GIBSON, WAYNE R & ERICA D 329 TUCKERTON RD SHAMONG, NJ 329 TUCKERTON ROAD	00000 08088	0 1400 1400	12	12 31	1400	3899		3899
23.07 10	DECK/PERGOLA/FP	2	RAPAGNA, FRED C 19 WALLINGFORD WAY INDIAN MILLS, NJ 19 WALLINGFORD WAY	00660 08088	0 5400 5400	12	12 31	5400	15039		15039
23.13 57	TOTAL RENOVATIO	2	ANDREWS, DAVID 14 MILL RD SHAMONG, NJ 14 MILL ROAD	00000 08088	0 112000 112000	11	01 24	102667	285928		285928
26 5	DECK & RENOV.	2	RUSSELL, DONALD & BARBARA 479 OAKSHADE RD SHAMONG, NJ 64 BURNT HOUSE ROAD	00000 08088	0 35900 35900	12	12 31	35900	99982		99982

ASSESSMENT REAL PROPERTY TAX LIST FOR YEAR 2019

COUNTY NO. 03 BURLINGTON

PAGE NO. 3

[illegible]

324700

144400

402154

00

402154

[illegible]

7300

1825

4999

00

4999

TAXING DISTRICT NO. 32 SHAMONG TWP

COUNTY NO. 03 BURLINGTON

NAME OF OWNER ADDITIONAL OWNERS	LIST TYPE	LIST YEAR	PAGE NO.	BLOCK NO.	LOT NO.	LOT QUALIFIC.	ACCT. NO.	-----PROPERTY----- CLASS LOCATION
ANDREWS, DAVID	ADDED	2019	02	23.13	57			2 14 MILL ROAD
BEATTY, BARRY W & SUSAN B	ADDED	2019	01	5.09	7			2 17 CRAGMOOR DRIVE
BRENNAN, WILLIAM K JR & SUSAN	ADDED	2018	01	5.12	6			2 11 MILLSTONE DRIVE
BRENNAN, WILLIAM K JR & SUSAN	ADDED	2019	01	5.12	6			2 11 MILLSTONE DRIVE
BRODERICK, JOHN J JR & DIANE M	ADDED	2019	02	23.01	13.02			3A 381 FORKED NECK ROAD
COSTA, BENJAMIN & MARIANNE	ADDED	2019	01	6	2.04			2 466 STOKES ROAD
DELLENBUSCH, SILKE	ADDED	2019	03	35.02	36			2 27 SHAWNEE TRAIL
DELLENBUSCH, SILKE	OMT/ADD	2018	01	35.02	36			2 27 SHAWNEE TRAIL
FEJKO, MICHAEL J & KAREN	ADDED	2019	02	23.01	13.05			3A 369 FORKED NECK ROAD
GERNER, JASON	ADDED	2018	01	4.01	6.09			2 16 COLEBRICK COURT
GERNER, JASON	ADDED	2019	01	4.01	6.09			2 16 COLEBRICK COURT
GIBSON, WAYNE R & ERICA D	ADDED	2018	01	23.01	37.03			3A 329 TUCKERTON ROAD
GIBSON, WAYNE R & ERICA D	ADDED	2019	02	23.01	37.03			3A 329 TUCKERTON ROAD
GROUNDHOG LAND COMPANY LLC	ADDED	2019	01	8.01	9			1 ATSION ROAD
JENNINGS, KEVIN J JR & GRAZIOLI, A M	ADDED	2019	03	35.02	13			2 4 TONKAWA TRAIL
KONZELMANN, RICHARD T & GEORGETTE	ADDED	2018	01	5.01	30			2 5 TUCKERTON ROAD
KONZELMANN, RICHARD T & GEORGETTE	ADDED	2019	01	5.01	30			2 5 TUCKERTON ROAD
LAZOS, ERNEST & BRUNO, BRIDGET	ADDED	2019	02	12.02	3			2 6 KINGSWOOD ROAD
LINETT, FREDERICK C III & DIANE	ADDED	2018	01	4.12	6			2 3 MEADOWVIEW DRIVE
LINETT, FREDERICK C III & DIANE	ADDED	2019	01	4.12	6			2 3 MEADOWVIEW DRIVE
LYNAM, TRICIA A & MICHAEL T	ADDED	2019	01	6	15.03			2 418 STOKES ROAD
MAY, FRANK T	ADDED	2018	01	3.01	3.13			2 3 TEABERRY COURT
MAY, FRANK T	ADDED	2019	01	3.01	3.13			2 3 TEABERRY COURT
MILLER, ROBIN	ADDED	2019	02	10	18			2 12 RED ONION ROAD
MULLER, STEVEN P	ADDED	2019	02	21.01	14			2 839 MC KENDIMEN ROAD
NARDI ENTERPRISES LLC	ADDED	2019	03	27.01	9.09			4B 15 PARK DR
NIELSEN, JAMES W JR & NICOLE	ADDED	2018	01	1.03	9			2 8 BROTHERTON ROAD
NIELSEN, JAMES W JR & NICOLE	ADDED	2019	01	1.03	9			2 8 BROTHERTON ROAD
NOLAN, KEVIN & COLEEN	ADDED	2019	02	15.02	21			2 5 DELLETT DRIVE
OFNER, ERIC J II	ADDED	2019	01	5.10	13			2 47 MILLSTONE DRIVE
RAPAGNA, FRED C	ADDED	2019	02	23.07	10			2 19 WALLINGFORD WAY
RICHARDS, KENNETH B & DIANE	ADDED	2019	02	23.01	14.04			2 351 FORKED NECK ROAD
RONALDSON, JOHN M & STEPHANIE A	ADDED	2019	01	9.04	10			2 11 STONY CREEK COURT
ROSENBERG, LEE B & KIMBERLY R	ADDED	2019	01	4.01	6.16			2 1 COLEBRICK COURT
RUSSELL, DONALD & BARBARA	ADDED	2018	01	26	5			2 64 BURNT HOUSE ROAD
RUSSELL, DONALD & BARBARA	ADDED	2019	02	26	5			2 64 BURNT HOUSE ROAD
SCHNEIDER, KURT T	ADDED	2019	02	21.01	12			2 831 MC KENDIMEN ROAD
VOLK, ERICA L	ADDED	2019	02	15.04	1			2 563 ATSION ROAD
WAROPAY, KEVIN M & THERESA A	ADDED	2019	02	9.05	58			2 39 BRECKENRIDGE DRIVE
WORRELL, TIMOTHY W & KRISTIE L	ADDED	2018	01	4.01	6.12			2 11 COLEBRICK COURT
WORRELL, TIMOTHY W & KRISTIE L	ADDED	2019	01	4.01	6.12			2 11 COLEBRICK COURT

TAXING DISTRICT NO. 32 SHAMONG TWP

COUNTY NO. 03 BURLINGTON

PAGE	LAND	ASSESSMENTS	TOTAL	PRORATED	REGULAR	TAXES SPECIAL	TOTAL
		IMPROVE					
0001	ADDED 2018 PAGE 0	TOTALS -----	106,400	106,400	9,476	259.53	.00 259.53
0001	ADDED 2019 PAGE 16,300	TOTALS -----	149,500	165,800	136,508	3,801.78	.00 3,801.78
0002	ADDED 2019 PAGE 0	TOTALS -----	823,800	823,800	353,001	9,831.09	.00 9,831.09
0003	ADDED 2019 PAGE 0	TOTALS -----	324,700	324,700	144,400	4,021.54	.00 4,021.54
OMITTED/ADDED 0001	2018 PAGE 0	TOTALS -----	7,300	7,300	1,825	49.99	.00 49.99

32 SHAMONG TWP

03 BURLINGTON

ADDED ASSESSMENT DISTRICT SUMMARY FOR TAX YEAR 2018										
CLASS	COUNT	----- LAND	FULL ASSESSED IMPROVMNT	VALUATION EXEMPTNS	----- NET	PRORATED ASSESSMENT	GENERAL TAX RATE	TOTAL TAXES (GENERAL)	TOTAL TAXES (SPECIAL)	TOTAL AMOUNT OF TAXES
1	0	0	0		0	0		.00	.00	.00
2	8	0	105,000		105,000	9,243		253.15	.00	253.15
3A	1	0	1,400		1,400	233		6.38	.00	6.38
3B	0	0	0		0	0		.00	.00	.00
4A	0	0	0		0	0		.00	.00	.00
4B	0	0	0		0	0		.00	.00	.00
4C	0	0	0		0	0		.00	.00	.00
6A	0	0	0		0	0		.00	.00	.00
6B	0	0	0		0	0		.00	.00	.00
6C	0	0	0		0	0		.00	.00	.00
TOTAL	9	0	106,400		106,400	9,476	2.739	259.53	.00	259.53

ADDED ASSESSMENT DISTRICT SUMMARY FOR TAX YEAR 2019										
CLASS	COUNT	----- LAND	FULL ASSESSED IMPROVMNT	VALUATION EXEMPTNS	----- NET	PRORATED ASSESSMENT	GENERAL TAX RATE	TOTAL TAXES (GENERAL)	TOTAL TAXES (SPECIAL)	TOTAL AMOUNT OF TAXES
1	1	16,300	0		16,300	13,583		378.29	.00	378.29
2	26	0	962,900		962,900	480,651		13,386.17	.00	13,386.17
3A	3	0	27,600		27,600	11,550		321.67	.00	321.67
3B	0	0	0		0	0		.00	.00	.00
4A	0	0	0		0	0		.00	.00	.00
4B	1	0	307,500		307,500	128,125		3,568.28	.00	3,568.28
4C	0	0	0		0	0		.00	.00	.00
6A	0	0	0		0	0		.00	.00	.00
6B	0	0	0		0	0		.00	.00	.00
6C	0	0	0		0	0		.00	.00	.00
TOTAL	31	16,300	1,298,000		1,314,300	633,909	2.785	17,654.41	.00	17,654.41

OMITTED / ADDED ASSESSMENT DISTRICT SUMMARY FOR TAX YEAR 2018

CLASS	COUNT	----- LAND	FULL ASSESSED IMPROVMNT	VALUATION EXEMPTNS	----- NET	PRORATED ASSESSMENT	GENERAL TAX RATE	TOTAL TAXES (GENERAL)	TOTAL TAXES (SPECIAL)	TOTAL AMOUNT OF TAXES
1	0	0	0		0	0		.00	.00	.00
2	1	0	7,300		7,300	1,825		49.99	.00	49.99
3A	0	0	0		0	0		.00	.00	.00
3B	0	0	0		0	0		.00	.00	.00
4A	0	0	0		0	0		.00	.00	.00
4B	0	0	0		0	0		.00	.00	.00
4C	0	0	0		0	0		.00	.00	.00
6A	0	0	0		0	0		.00	.00	.00
6B	0	0	0		0	0		.00	.00	.00
6C	0	0	0		0	0		.00	.00	.00
TOTAL	1	0	7,300		7,300	1,825	2.739	49.99	.00	49.99

BREAKDOWN OF ADDED, OMITTED & ROLLBACK TAXES

32 SHAMONG TWP

03 BURLINGTON

	ASSESSED VALUATIONS	TOTAL AMOUNT OF TAXES	TAXES DUE COUNTY	TAXES DUE CTY LIBRARY	TAXES DUE CTY HEALTH	TAXES DUE CTY OPEN SP	TOTAL TAXES DUE COUNTY
2015 OMIT ASSMT	0	.00	.00	.00	.00	.00	.00
2016 OMIT ASSMT	0	.00	.00	.00	.00	.00	.00
2017 OMIT ASSMT	0	.00	.00	.00	.00	.00	.00
2018 OMIT ASSMT	0	.00	.00	.00	.00	.00	.00
2019 OMIT ASSMT	0	.00	.00	.00	.00	.00	.00
2015 RLBK ASSMT	0	.00	.00	.00	.00	.00	.00
2016 RLBK ASSMT	0	.00	.00	.00	.00	.00	.00
2017 RLBK ASSMT	0	.00	.00	.00	.00	.00	.00
2018 RLBK ASSMT	0	.00	.00	.00	.00	.00	.00
2019 RLBK ASSMT	0	.00	.00	.00	.00	.00	.00
2018 ADDED ASSMT	9,476	259.53	34.40	3.02	.00	2.47	39.89
2019 ADDED ASSMT	633,909	17,654.41	2,288.39	215.58	.00	209.17	2,713.14
2018 OM/AD ASSMT	1,825	49.99	6.62	.58	.00	.47	7.67
** TOTAL **	645,210	17,963.93	2,329.41	219.18	.00	212.11	2,760.70

I, -----, ASSESSOR OF SHAMONG TWP
DO SWEAR (OR AFFIRM) THAT THE FOREGOING LIST CONTAINS THE VALUATIONS MADE
BY ME, TO THE BEST OF MY ABILITY, OF ALL THE PROPERTY LIABLE TO TAXATION
IN THE TAXING DISTRICT IN WHICH I AM THE ASSESSOR AND THAT I HAVE VALUED
THE SAME, WITHOUT FAVOR OR PARTIALITY, AND HAVE MADE SUCH DEDUCTIONS ONLY
FOR DEBT AND EXEMPTIONS AS ARE PRESCRIBED BY LAW.

ASSESSOR

SWORN AND SUBSCRIBED BEFORE ME THIS ____ DAY OF _____, 2019

COUNTY TAX ADMINISTRATOR

THIS IS TO CERTIFY THAT THE ABOVE ADDED AND OMITTED
LISTS ARE A TRUE AND COMPLETE RECORD OF THE ADDED
AND OMITTED TAXES ASSESSED FOR THE YEAR 2019 IN THE
TAXING DISTRICT OF SHAMONG TWP
IN THE COUNTY OF BURLINGTON

COMMISSIONER

COMMISSIONER

COMMISSIONER

COMMISSIONER

COMMISSIONER

COMMISSIONER

COMMISSIONER

BREAKDOWN OF ADDED, OMITTED & ROLLBACK TAXES

	32 SHAMONG TWP					03 BURLINGTON
	ASSESSED VALUATIONS	TOTAL AMOUNT OF TAXES	TOTAL TAXES DUE COUNTY	TAXES DUE MUN OPEN SP	TAXES DUE MUN LIBRARY	BALANCE DUE DISTRICT
2015 OMIT-ASSMT	0	.00	.00	.00	.00	.00
2016 OMIT-ASSMT	0	.00	.00	.00	.00	.00
2017 OMIT-ASSMT	0	.00	.00	.00	.00	.00
2018 OMIT-ASSMT	0	.00	.00	.00	.00	.00
2019 OMIT-ASSMT	0	.00	.00	.00	.00	.00
2015 RLBK ASSMT	0	.00	.00	.00	.00	.00
2016 RLBK ASSMT	0	.00	.00	.00	.00	.00
2017 RLBK ASSMT	0	.00	.00	.00	.00	.00
2018 RLBK ASSMT	0	.00	.00	.00	.00	.00
2019 RLBK ASSMT	0	.00	.00	.00	.00	.00
2018 ADDED ASSMT	9,476	259.53	39.89	1.91	.00	217.73
2019 ADDED ASSMT	633,909	17,654.41	2,713.14	126.79	.00	14,814.48
2018 OM/AD ASSMT	1,825	49.99	7.67	.37	.00	41.95
** TOTAL **	645,210	17,963.93	2,760.70	129.07	.00	15,074.16

I, -----, ASSESSOR OF SHAMONG TWP
DO SWEAR (OR AFFIRM) THAT THE FOREGOING LIST CONTAINS THE VALUATIONS MADE
BY ME, TO THE BEST OF MY ABILITY, OF ALL THE PROPERTY LIABLE TO TAXATION
IN THE TAXING DISTRICT IN WHICH I AM THE ASSESSOR AND THAT I HAVE VALUED
THE SAME, WITHOUT FAVOR OR PARTIALITY, AND HAVE MADE SUCH DEDUCTIONS ONLY
FOR DEBT AND EXEMPTIONS AS ARE PRESCRIBED BY LAW.

ASSESSOR

SWORN AND SUBSCRIBED BEFORE ME THIS ____ DAY OF _____, 2019

THIS IS TO CERTIFY THAT THE ABOVE ADDED AND OMITTED
LISTS ARE A TRUE AND COMPLETE RECORD OF THE ADDED
AND OMITTED TAXES ASSESSED FOR THE YEAR 2019 IN THE
TAXING DISTRICT OF SHAMONG TWP
IN THE COUNTY OF BURLINGTON

COMMISSIONER

COMMISSIONER





COMMISSIONER

COMMISSIONER

COMMISSIONER

COMMISSIONER

TABLE OF AGGREGATES, ADDED ASSESSMENTS

		SUMMARY OF ADDED ASSESSMENTS AND APPORTIONMENT OF TAXES			
				2018	2019
I, (WE,) _____		ADDED ASSESSED VALUATION OF LAND			\$16,300
_____		ADDED ASSESSED VALUATION OF BUILDINGS		\$106,400	\$1,298,000
_____	ASSESSOR(S)	TOTAL VALUE OF ADDED ASSESSMENTS		\$106,400	\$1,314,300
OF _____	DO SWEAR (OR AFFIRM)	TOTAL VALUE OF PRORATED ASSESSMENTS		\$9,476	\$633,909
THAT THE FOREGOING LIST CONTAINS THE VALUATIONS MADE BY ME (US),		REAL PROP TAX RATE PER \$100 VALUATION		\$2.739	\$2.785
TO THE BEST OF MY (OUR) ABILITY, OF ALL THE PROPERTY LIABLE TO		TOTAL TAXES ON ADDED ASSESSMENTS		\$259.53	\$17,654.41
TAXATION IN THE TAXING DISTRICT IN WHICH I AM (WE ARE) THE		VETERANS & SENIOR CITIZEN DEDUCTIONS		\$.00	\$.00
ASSESSOR(S) AND THAT I (WE) HAVE VALUED THE SAME, WITHOUT FAVOR		NET TAXES ON ADDED ASSESSMENTS		\$259.53	\$17,654.41
OR PARTIALITY, AND HAVE MADE SUCH DEDUCTIONS ONLY FOR DEBT AND					
EXEMPTIONS AS ARE PRESCRIBED BY LAW.		AMOUNT DUE COUNTY, FEB. 15, 2020 AT:			
_____		COUNTY RATE:	2018 \$.363 PER \$100	\$34.40	\$.00
_____			2019 \$.361 PER \$100	\$.00	\$2,288.39
_____		CTY LIBRARY RATE:	2018 \$.032 PER \$100	\$3.02	\$.00
_____			2019 \$.034 PER \$100	\$.00	\$215.58
_____		CTY HEALTH RATE:	2018 \$.000 PER \$100	\$.00	\$.00
_____			2019 \$.000 PER \$100	\$.00	\$.00
_____		CTY OPEN SP RATE:	2018 \$.026 PER \$100	\$2.47	\$.00
_____			2019 \$.033 PER \$100	\$.00	\$209.17
_____		MUN OPEN SP RATE:	2018 \$.020 PER \$100	\$1.91	\$.00
_____			2019 \$.020 PER \$100	\$.00	\$126.79
_____		MUN LIBRARY RATE:	2018 \$.000 PER \$100	\$.00	\$.00
_____			2019 \$.000 PER \$100	\$.00	\$.00
_____	ASSESSOR(S)	TOTAL DUE COUNTY		\$39.89	\$2,713.14
_____		TOTAL DUE MUNICIPALITY		\$219.64	\$14,941.27
_____		-----			
SWORN AND SUBSCRIBED BEFORE ME, THIS _____		THIS IS TO CERTIFY THAT THE FOREGOING ADDED ASSESSMENTS LIST			
DAY OF _____, 20____.		IS A TRUE AND COMPLETE RECORD OF THE ADDED TAXES ASSESSED FOR THE			
_____		YEAR 2019, IN THE TAXING DISTRICT OF SHAMONG TWP			
_____		COUNTY OF BURLINGTON			
_____		ATTEST:			
_____		 COUNTY TAX ADMINISTRATOR		 PRESIDENT	
_____				 _____	
_____				 _____	
_____				_____	