

Block No. Lot No. Qualification Account No.	Land Dimensions Building Description Additional Lots Acreage	Prop. Class	Owner's Name Address City State Property Location	Billing Code Zip Code	Land Improvements Exemption Net Total	# M	Compl. Mo. Day	Prorated Assessment	Total Real Property Tax	Special Tax	Net Amount of Tax
1.09 29 9175	REHAB,KITCHEN	2	WILMINGTON SAVINGS FUND SOCIETY 9990 RICHMOND AVE ST 400S HOUSTON, TX 315 COLLINS LANE	00000 77042	0 16600 16600	02	10 02	2767	9441		9441
13 16 20125	ENLG REAR PATIO	2	RADBILL, ERNIE H 2850 EMERALD ST PHILA, PA 116 W GERMANTOWN AVE	00000 19134	0 1100 1100	02	10 31	183	624		624
21 1.01 24275	POLE BARN	2	JACOBY, KEVIN & KANE,MELISSA 274 W LINWOOD AVE MAPLE SHADE, NJ 274 W LINWOOD AVE	00000 08052	0 7000 7000	02	10 18	1167	3982		3982
48 13 33200	RENOVATIONS,DCK	2	BLOMKVEST, BRITTANY L 143 E LINWOOD AVE MAPLE SHADE, NJ 143 E LINWOOD AVE	00000 08052	0 38500 38500	02	10 17	6417	21895		21895
72 1.01 44275	GARAGE	2	OLIVEIRA, GRACIANO & CUNHA,CHARLENE 702 STILES AVE MAPLE SHADE, NJ 702 STILES AVE	00000 08052	0 13100 13100	02	10 17	2183	7448		7448
129.09 6 81025	RENOVATIONS	2	FAGAN, ROBERT C JR 26 PAUL RD MAPLE SHADE, NJ 26 PAUL ROAD	00000 08052	0 51400 51400	01	11 01	4283	14614		14614
145 2 92875	INGROUND POOL L2.01	2	SCHAEFFER, STEPHEN 348 OAKLAND AVE MAPLE SHADE, NJ 552 S FORKLANDING RD	00000 08052	0 17000 17000	01	11 06	1417	4835		4835
165 4 101675	ADDTN,SUNRM,DCK	2	NEELY, RONALD A SR & HELEN B 644 SUNSET AVE MAPLE SHADE, NJ 644 SUNSET AVE	00000 08052	0 72600 72600	02	10 30	12100	41285		41285
173 2.05 115275	FIT OUT/REMODEL	4A	LEXVANA PROPERTIES NJ, LLC 1488 WASHINGTON ST UNIT C CAPE MAY, NJ 489 ROUTE 38 WEST	00000 08204	0 250000 250000	01	11 29	20833	71082		71082
207 16 129525	CENTRAL AIR	2	HUS, DENISE A 223 RUDDEROW AVE MAPLE SHADE, NJ 223 RUDDEROW AVE	00000 08052	0 4000 4000	01	11 21	333	1136		1136

Block No. Lot No. Qualification Account No.	Land Dimensions Building Description Additional Lots Acreage	Prop. Class	Owner's Name Address City State Property Location	Billing Code Zip Code	Land Improvements Exemption Net Total	# M	Compl. Mo. Day	Prorated Assessment	Total Real Property Tax	Special Tax	Net Amount of Tax
1 14 400	A/C,RENOVATIONS	2	BEBITCH, MIRIAM 10 KATHLEEN CT MAPLE SHADE, NJ 10 KATHLEEN COURT	00000 08052	0 26100 26100	07	05 22	15225	52861		52861
1.04 4.02 5125	CENTRAL AIR	2	WORSZYLO, MILLARD JR & DORAN,AUDREY 602 N FORKLANDING RD MAPLE SHADE, NJ 602 N FORKLANDING RD	00000 08052	0 4600 4600	12	12 31	4600	15971		15971
1.06 20 6975	REHAB	2	EIB, SAMANTHA & DUFFY, DENNIS 625 OXFORD DR MAPLE SHADE, NJ 625 OXFORD DR	00000 08052	0 28100 28100	12	12 31	28100	97563		97563
1.09 29 9175	REHAB,KITCHEN	2	WILMINGTON SAVINGS FUND SOCIETY 9990 RICHMOND AVE ST 400S HOUSTON, TX 315 COLLINS LANE	00000 77042	0 16600 16600	12	12 31	16600	57635		57635
3 14.02 13875	RENOV BATHROOM	2	WILKINSON, CHRISTOPHER 300 STRATFORD AVE WEST BERLIN, NJ 41 ORCHARD AVE	00000 08091	0 2000 2000	12	12 31	2000	6944		6944
9 13.02 17650	INGROUND POOL	2	BARRETT, BRIAN PATRICK & CHELSEA A 800 GREENWOOD AVE MAPLE SHADE, NJ 800 GREENWOOD AVE	00000 08052	0 14000 14000	12	12 31	14000	48608		48608
11 15 18525	DECK 12X16	2	KERNAN, JAMES D 8451 GATE PKWY JACKSONVILLE, FL 211 W GERMANTOWN AVE	00000 32216	0 1300 1300	12	12 31	1300	4514		4514
12 28 19575	RENOVATIONS	2	BARNETT, JOSEPH & WILLIAM R 416 N FORKLANDING RD MAPLE SHADE, NJ 416 N FORKLANDING RD	00000 08052	0 20200 20200	09	03 01	15150	52601		52601
13 16 20125	ENLG REAR PATIO	2	RADBILL, ERNIE H 2850 EMERALD ST PHILA, PA 116 W GERMANTOWN AVE	00000 19134	0 1100 1100	12	12 31	1100	3819		3819
14 17 21000	REHAB, A/C	2	SADER, LARA & SPINATO, EVE 228 S LIPPINCOTT AVE MAPLE SHADE, NJ 212 W GERMANTOWN AVE	00000 08052	0 23700 23700	05	07 22	9875	34286		34286
14 28 21275	RENOVATIONS,AC	2	DIMAIO, NICOLE 416 MELROSE AVE MAPLE SHADE, NJ 416 MELROSE AVE	00000 08052	0 36900 36900	12	12 31	36900	128117		128117
20 2 23825	CENTRAL AIR	2	SUESS, CHERYL A 140 W LINWOOD AVE MAPLE SHADE, NJ 140 W LINWOOD AVE	00000 08052	0 3300 3300	08	04 18	2200	7638		7638
21 1.01 24275	POLE BARN	2	JACOBY, KEVIN & KANE,MELISSA 274 W LINWOOD AVE MAPLE SHADE, NJ 274 W LINWOOD AVE	00000 08052	0 7000 7000	12	12 31	7000	24304		24304
23 21 25950	RENO,KIT,2BA,AC	2	MCHALE, THERESA M 113 GREEN BRIAR CT CINNAMINSON, NJ 303 W MAIN ST	00000 08077	0 31100 31100	06	06 13	15550	53990		53990

Block No. Lot No. Qualification Account No.	Land Dimensions Building Description Additional Lots Acreage	Prop. Class	Owner's Name Address City State Property Location	Billing Code Zip Code	Land Improvements Exemption Net Total	# M	Compl. Mo. Day	Prorated Assessment	Total Real Property Tax	Special Tax	Net Amount of Tax
24 14.01 26350	REHAB	2	MORALES, EDUARDO C & FELICIA A 418 EUCLID AVE MAPLE SHADE, NJ 418 EUCLID AVE	00000 08052	0 18200 18200	12	12 31	18200	63190		63190
34 3.01 29075	REHAB	2	WATSON, JAMES 521 N MAPLE AVE MAPLE SHADE, NJ 521 N MAPLE AVE	00000 08052	0 16300 16300	11	01 15	14942	51879		51879
36 5.02 29675	RENOVATIONS	2	MOLES, KRISTY L 207 E WOODLAWN AVE MAPLE SHADE, NJ 207 E WOODLAWN AVE	00000 08052	0 28600 28600	11	01 01	26217	91025		91025
48 13 33200	RENOVATIONS,DCK	2	BLOMKVEST, BRITTANY L 143 E LINWOOD AVE MAPLE SHADE, NJ 143 E LINWOOD AVE	00000 08052	0 38500 38500	12	12 31	38500	133672		133672
48 17 33275	2ND ST ADDITION	2	BRACISZEWSKI, ELISABETH J 127 E LINWOOD AVE MAPLE SHADE, NJ 127 E LINWOOD AVE	00000 08052	0 83300 83300	12	12 31	83300	289218		289218
51 5 34500	ROOF OVER DECK	2	REPSHER, RICHARD R & ROSEMARIE 30 W LINWOOD AVE MAPLE SHADE, N J 30 W LINWOOD AVE	00000 08052	0 2500 2500	12	12 26	2500	8680		8680
52 19 35625	CONV GAR TO FR	2	GRAVES, BARBARA 21 E BROADWAY AVE MAPLE SHADE, NJ 21 E BROADWAY AVE	00000 08052	0 6000 6000	07	05 04	3500	12152		12152
56 5 37325	RENOVATIONS	2	GREEN, MATTHEW 46 N FELLOWSHIP RD MAPLE SHADE, NJ 46 N FELLOWSHIP RD	00000 08052	0 11100 11100	08	04 01	7400	25693		25693
64 14 39700	RENOVATIONS	2	VANDERFORD, PETER D & TIPSON, DANA 26 N LIPPINCOTT AVE MAPLE SHADE, NJ 26 N LIPPINCOTT AVE	00000 08052	0 15800 15800	08	04 01	10533	36571		36571
72 1.01 44275	GARAGE	2	OLIVEIRA, GRACIANO & CUNHA, CHARLENE 702 STILES AVE MAPLE SHADE, NJ 702 STILES AVE	00000 08052	0 13100 13100	12	12 31	13100	45483		45483
74 3.03 45000	REHAB	2	WHITE, COREY A 612 PRINCETON AVE MAPLE SHADE, NJ 612 PRINCETON AVE	00000 08052	0 36000 36000	10	02 15	30000	104160		104160
78 10.01 46900	NEW HOME	2	CKS PROPERTIES, LLC 1874 MARLTON PIKE E STE 7 CHERRY HILL, NJ 200 N PINE AVE	00000 08003	0 255000 255000	05	07 01	106250	368900		368900
78 10.02 46910	NEW HOME	2	CKS PROPERTIES, LLC 1874 MARLTON PIKE E STE 7 CHERRY HILL, NJ 210 N PINE AVE	00000 08003	0 243100 243100	05	07 01	101292	351686		351686
83 14 48200	RENOVATIONS	2	GROH, ELIZABETH A 25 N CEDAR AVE MAPLE SHADE, NJ 25 N CEDAR AVE	00000 08052	0 12900 12900	11	01 01	11825	41056		41056

Block No. Lot No. Qualification Account No.	Land Dimensions Building Description Additional Lots Acreage	Prop. Class	Owner's Name Address City State Property Location	Billing Code Zip Code	Land Improvements Exemption Net Total	# M	Compl. Mo. Day	Prorated Assessment	Total Real Property Tax	Special Tax	Net Amount of Tax
94 11.02 55650	RENOS, ADD BA	2	PKM FLIP IT GROUP LLC 3 RED HILL CT MT LAUREL, NJ 221 SPRUCE AVE	00000 08054	0 44200 44200	07	05 30	25783	89519		89519
98 1 57250	REHAB	2	GAFFNEY, NICHOLAS & HARVEY-GAFFNEY, A 445 E MILL RD MAPLE SHADE, NJ 445 E MILL RD	00000 08052	0 26200 26200	10	02 01	21833	75804		75804
100 4 58250	RENOVATIONS	2	CULCAY, JOSE 508 E MAIN ST MAPLE SHADE, NJ 508 E MAIN ST	00000 08052	0 26400 26400	12	12 31	26400	91661		91661
104 7.02 60400	RENOVATIONS	2	HUFF-MCCALLIN, MARILYN ROSE 74 W CENTER AVE MAPLE SHADE, NJ 74 W CENTER AVE	00000 08052	0 18500 18500	06	06 01	9250	32116		32116
113 5.04 66050	2ND FL ADDITION	2	SCHAFER, DANIEL W 448 SUNSET AVE MAPLE SHADE, NJ 448 SUNSET AVE	00000 08052	0 65100 65100	09	03 19	48825	169520		169520
115 18 67500	RENOVATIONS	2	EDWARDS, CHRISTIAN 44 S CLINTON AVE MAPLE SHADE, NJ 44 S CLINTON AVE	00000 08052	0 17700 17700	12	12 31	17700	61454		61454
116 1 C201 67750	RENOVATIONS	2	NADUM 200 W MAIN ST UNIT #201 MAPLE SHADE, NJ 200 W MAIN ST UNIT #201	00000 08052	0 5300 5300	08	04 01	3533	12267		12267
116 60.01 69325	ROOF OVER DECK	2	BUCKLEY, DAWN 11 S CLINTON AVE MAPLE SHADE, NJ 11 S CLINTON AVE	00000 08052	0 3000 3000	12	12 18	3000	10416		10416
121 9.04	INGROUND POOL	2	YOUNG, KARL & ROSE 225 S CLINTON AVE MAPLE SHADE, NJ 225 S CLINTON AVE	08052	0 13800 13800	04	08 30	4600	15971		15971
122.01 8 71575	RENOS, KIT, BA, AC	2	YUNGA, EDGAR & VICTOR 307 S COLES AVE MAPLE SHADE, NJ 307 S COLES AVE	00000 08052	0 45600 45600	09	03 28	34200	118742		118742
126 13 72825	12X12 DECK	4A	MARETT, WILLIAM 20 S FORKLANDING RD MAPLE SHADE, NJ 20 S FORKLANDING RD	00000 08052	0 1000 1000	12	12 31	1000	3472		3472
128 3.04 73825	RENOVATIONS	2	CORBIN, GABRIELLE & FORGETTE, ANNETTE 20 HELEN AVE MAPLE SHADE, NJ 20 HELEN AVE	00000 08052	0 17800 17800	09	03 01	13350	46351		46351
129.13 4 83475	RENOVATIONS	2	MILLER, NICHOLAS R & ANDREA L 5 ARLINGTON AVE MAPLE SHADE, NJ 5 ARLINGTON AVE	00000 08052	0 25400 25400	08	04 30	16933	58791		58791
137 8.03 87110	REMODEL BATHRMS	2	FORD, ROBIN M 464 MARTIN AVE MAPLE SHADE, NJ 464 MARTIN AVE	00000 08052	0 2900 2900	12	12 31	2900	10069		10069

Block No. Lot No. Qualification Account No.	Land Dimensions Building Description Additional Lots Acreage	Prop. Class	Owner's Name Address City State Property Location	Billing Code Zip Code	Land Improvements Exemption Net Total	# M	Compl. Mo. Day	Prorated Assessment	Total Real Property Tax	Special Tax	Net Amount of Tax
139 6.03 88425	NEW HOME	2	CHUTRA, MERITON 492 BUTTONWOOD AVE MAPLE SHADE, NJ 492 BUTTONWOOD AVE	00000 08052	0 270200 270200	07	05 17	157617	547246		547246
139 11.03 88900	REHAB	2	SKILL BUILDERS CONTRACTING LLC 367 TYLERS MILL RD SEWELL, NJ 481 ALEXANDER AVE	00000 08080	0 41600 41600	04	08 30	13867	48146		48146
140 2.03 89175	RENOVATIONS	2	WOODWARD, ELIZABETH M & KOZUB, THOMAS 416 CUTLER AVE MAPLE SHADE, NJ 416 CUTLER AVE	00000 08052	0 23100 23100	08	04 01	15400	53469		53469
140 9.01 89825	NEW HOME	2	GALLOWAY, WILLIAM & LISA 437 BUTTONWOOD AVE MAPLE SHADE, NJ 437 BUTTONWOOD AVE	00000 08052	0 241500 241500	11	01 12	221375	768614		768614
142 16.01 91200	REHAB	2	BOLLI, DAVID T & MONICA L 559 ALEXANDER AVE MAPLE SHADE, NJ 559 ALEXANDER AVE	00000 08052	0 42900 42900	10	02 07	35750	124124		124124
145 2 92875	INGROUND POOL L2.01	2	SCHAEFFER, STEPHEN 348 OAKLAND AVE MAPLE SHADE, NJ 552 S FORKLANDING RD	00000 08052	0 17000 17000	12	12 31	17000	59024		59024
154 31 97650	24X30 GARAGE	2	FLOM, STEVEN W 130 S HOLLY AVE MAPLE SHADE, NJ 130 S HOLLY AVE	00000 08052	0 18400 18400	12	12 31	18400	63885		63885
164 14 101075	RENOVATIONS	2	AMARAT, RENE 50 E MILL RD MAPLE SHADE, NJ 50 E MILL RD	00000 08052	0 7600 7600	12	12 31	7600	26387		26387
165 4 101675	ADDTN, SUNRM, DCK	2	NEELY, RONALD A SR & HELEN B 644 SUNSET AVE MAPLE SHADE, NJ 644 SUNSET AVE	00000 08052	0 72600 72600	12	12 31	72600	252067		252067
167 2.02 102375	REHAB, DEMO POOL	2	PLAYFORD, ROBERT W 9 WELLS CT HAINESPORT, NJ 605 SUNSET AVE	00000 08036	0 22300 22300	04	08 30	7433	25807		25807
172.03 1 CU261 109875	RENOVATIONS	2	DANG, KEVIN D 115 E KINGS HWY UNIT #261 MAPLE SHADE, NJ 115 E KINGS HWY UNIT #261	00000 08052	0 3800 3800	08	04 01	2533	8795		8795
172.03 1 CU295 110725	RENOVATIONS	2	CRAMER, JOAN L 115 E KINGS HWY UNIT #295 MAPLE SHADE, NJ 115 E KINGS HWY UNIT #295	00000 08052	0 11300 11300	07	05 01	6592	22887		22887
176 1 116725	WOODSTOVE	2	MILLER, SEAN 385 SPRUCE AVE MAPLE SHADE, NJ 385 SPRUCE AVE	00000 08052	0 2700 2700	12	12 31	2700	9374		9374
206 13 129000	REHAB	2	LIGATO, STEVEN 211 ROCKLAND AVE MAPLE SHADE, NJ 211 ROCKLAND AVE	00000 08052	0 20200 20200	10	02 01	16833	58444		58444

[illegible]

75500

34033

118162

00

118162

Block No. Lot No. Qualification Account No.	Land Dimensions Building Description Additional Lots Acreage	Prop. Class	Owner's Name Address City State Property Location	Billing Code Zip Code	Land Improvements Exemption Net Total	# M	Compl. Mo. Day	Prorated Assessment	Total Real Property Tax	Special Tax	Net Amount of Tax
1.04 4.02 5125	CENTRAL AIR	2	WORSZYLO, MILLARD JR & DORAN, AUDREY 602 N FORKLANDING RD MAPLE SHADE, NJ 602 N FORKLANDING RD	00000 08052	0 4600 4600	03	09 10	1150	3924		3924
9 13.02 17650	INGROUND POOL	2	BARRETT, BRIAN PATRICK & CHELSEA A 800 GREENWOOD AVE MAPLE SHADE, NJ 800 GREENWOOD AVE	00000 08052	0 14000 14000	04	08 23	4667	15924		15924
11 15 18525	DECK 12X16	2	KERNAN, JAMES D 8451 GATE PKWY JACKSONVILLE, FL 211 W GERMANTOWN AVE	00000 32216	0 1300 1300	04	08 30	433	1477		1477
20 1.01 23800	RENOVATIONS	2	SCALA, NICHOLAS G & GABRIELA 109 N COLES AVE MAPLE SHADE, NJ 109 N COLES AVE	00000 08052	0 29800 29800	04	08 01	9933	33891		33891
43 12 31925	RENOVATIONS	2	BAUER, WAYNE K & ROSE 82 E GERMANTOWN AVE MAPLE SHADE, NJ 82 E GERMANTOWN AVE	00000 08052	0 45000 45000	04	08 01	15000	51180		51180
48 17 33275	2ND ST ADDITION	2	BRACISZEWSKI, ELISABETH J 127 E LINWOOD AVE MAPLE SHADE, NJ 127 E LINWOOD AVE	00000 08052	0 83300 83300	09	03 27	62475	213165		213165
98 16 58000	RENOVATIONS, A/C	2	TRAN, KIM THANH 162 S FELLOWSHIP RD MAPLE SHADE, NJ 162 S FELLOWSHIP RD	00000 08052	0 30700 30700	04	08 01	10233	34915		34915
104 8.01 60450	RENOVATIONS	2	GRELLE, MARK S JR 415 CUTLER AVE MAPLE SHADE, NJ 415 CUTLER AVE	00000 08052	0 12100 12100	05	07 01	5042	17203		17203
126 13 72825	12X12 DECK	2	MARETT, WILLIAM 20 S FORKLANDING RD MAPLE SHADE, NJ 20 S FORKLANDING RD	00000 08052	0 1000 1000	03	09 27	250	853		853
154 31 97650	24X30 GARAGE	2	FLOM, STEVEN W 130 S HOLLY AVE MAPLE SHADE, NJ 130 S HOLLY AVE	00000 08052	0 18400 18400	03	09 27	4600	15695		15695
172.03 1 CU349 112075	RENOVATIONS	2	DECIMO, RITA 115 E KINGS HWY UNIT #349 MAPLE SHADE, NJ 115 E KINGS HWY UNIT #349	00000 08052	0 15000 15000	03	09 01	3750	12795		12795

TAXING DISTRICT NO. 19 MAPLE SHADE TWP

COUNTY NO. 03 BURLINGTON

NAME OF OWNER ADDITIONAL OWNERS	LIST TYPE	LIST YEAR	PAGE NO.	BLOCK NO.	LOT NO.	LOT QUALIFIC.	ACCT. NO.	-----PROPERTY----- CLASS LOCATION
AMARAT, RENE	ADDED	2019	04	164	14		101075	2 50 E MILL RD
BARNETT, JOSEPH & WILLIAM R	ADDED	2019	01	12	28		19575	2 416 N FORKLANDING RD
BARRETT, BRIAN PATRICK & CHELSEA A	ADDED	2019	01	9	13.02		17650	2 800 GREENWOOD AVE
BARRETT, BRIAN PATRICK & CHELSEA A	OMT/ADD	2018	01	9	13.02		17650	2 800 GREENWOOD AVE
BAUER, WAYNE K & ROSE	OMT/ADD	2018	01	43	12		31925	2 82 E GERMANTOWN AVE
BEBITCH, MIRIAM	ADDED	2019	01	1	14		400	2 10 KATHLEEN COURT
BLOMKVEST, BRITTANY L	ADDED	2018	01	48	13		33200	2 143 E LINWOOD AVE
BLOMKVEST, BRITTANY L	ADDED	2019	02	48	13		33200	2 143 E LINWOOD AVE
BOLLI, DAVID T & MONICA L	ADDED	2019	04	142	16.01		91200	2 559 ALEXANDER AVE
BRACISZEWSKI, ELISABETH J	ADDED	2019	02	48	17		33275	2 127 E LINWOOD AVE
BRACISZEWSKI, ELISABETH J	OMT/ADD	2018	01	48	17		33275	2 127 E LINWOOD AVE
BUCKLEY, DAWN	ADDED	2019	03	116	60.01		69325	2 11 S CLINTON AVE
CERQUEIRA, MANUEL T	ADDED	2019	05	207	17		129550	2 227 RUDDEROW AVE
CHUTRA, MERITON	ADDED	2019	04	139	6.03		88425	2 492 BUTTONWOOD AVE
CKS PROPERTIES, LLC	ADDED	2019	02	78	10.01		46900	2 200 N PINE AVE
CKS PROPERTIES, LLC	ADDED	2019	02	78	10.02		46910	2 210 N PINE AVE
CORBIN, GABRIELLE & FORGETTE, ANNETTE	ADDED	2019	03	128	3.04		73825	2 20 HELEN AVE
CRAMER, JOAN L	ADDED	2019	04	172.03	1	CU295	110725	2 115 E KINGS HWY UNIT #295
CULCAY, JOSE	ADDED	2019	03	100	4		58250	2 508 E MAIN ST
DANG, KEVIN D	ADDED	2019	04	172.03	1	CU261	109875	2 115 E KINGS HWY UNIT #261
DECIMO, RITA	OMT/ADD	2018	01	172.03	1	CU349	112075	2 115 E KINGS HWY UNIT #349
DIMAIO, NICOLE	ADDED	2019	01	14	28		21275	2 416 MELROSE AVE
EDWARDS, CHRISTIAN	ADDED	2019	03	115	18		67500	2 44 S CLINTON AVE
EIB, SAMANTHA & DUFFY, DENNIS	ADDED	2019	01	1.06	20		6975	2 625 OXFORD DR
FAGAN, ROBERT C JR	ADDED	2018	01	129.09	6		81025	2 26 PAUL ROAD
FLOM, STEVEN W	ADDED	2019	04	154	31		97650	2 130 S HOLLY AVE
FLOM, STEVEN W	OMT/ADD	2018	01	154	31		97650	2 130 S HOLLY AVE
FORD, ROBIN M	ADDED	2019	03	137	8.03		87110	2 464 MARTIN AVE
GAFFNEY, NICHOLAS & HARVEY-GAFFNEY, A	ADDED	2019	03	98	1		57250	2 445 E MILL RD
GALLOWAY, WILLIAM & LISA	ADDED	2019	04	140	9.01		89825	2 437 BUTTONWOOD AVE
GRAVES, BARBARA	ADDED	2019	02	52	19		35625	2 21 E BROADWAY AVE
GREEN, MATTHEW	ADDED	2019	02	56	5		37325	2 46 N FELLOWSHIP RD
GRELLE, MARK S JR	OMT/ADD	2018	01	104	8.01		60450	2 415 CUTLER AVE
GROH, ELIZABETH A	ADDED	2019	02	83	14		48200	2 25 N CEDAR AVE
HUFF-MCCALLIN, MARILYN ROSE	ADDED	2019	03	104	7.02		60400	2 74 W CENTER AVE
HUS, DENISE A	ADDED	2018	01	207	16		129525	2 223 RUDDEROW AVE
HUS, DENISE A	ADDED	2019	05	207	16		129525	2 223 RUDDEROW AVE
JACOBUS, FREDRICK H JR & BARBARA J	ADDED	2019	05	207	5		129250	2 214 ROCKLAND AVE
JACOBY, KEVIN & KANE, MELISSA	ADDED	2018	01	21	1.01		24275	2 274 W LINWOOD AVE
JACOBY, KEVIN & KANE, MELISSA	ADDED	2019	01	21	1.01		24275	2 274 W LINWOOD AVE
KERNAN, JAMES D	ADDED	2019	01	11	15		18525	2 211 W GERMANTOWN AVE
KERNAN, JAMES D	OMT/ADD	2018	01	11	15		18525	2 211 W GERMANTOWN AVE
LEXVANA PROPERTIES NJ, LLC	ADDED	2018	01	173	2.05		115275	4A 489 ROUTE 38 WEST
LIGATO, STEVEN	ADDED	2019	04	206	13		129000	2 211 ROCKLAND AVE
MARETT, WILLIAM	ADDED	2019	03	126	13		72825	4A 20 S FORKLANDING RD
MARETT, WILLIAM	OMT/ADD	2018	01	126	13		72825	2 20 S FORKLANDING RD
MCHALE, THERESA M	ADDED	2019	01	23	21		25950	2 303 W MAIN ST
MILLER, NICHOLAS R & ANDREA L	ADDED	2019	03	129.13	4		83475	2 5 ARLINGTON AVE
MILLER, SEAN	ADDED	2019	04	176	1		116725	2 385 SPRUCE AVE
MOLES, KRISTY L	ADDED	2019	02	36	5.02		29675	2 207 E WOODLAWN AVE
MORALES, EDUARDO C & FELICIA A	ADDED	2019	02	24	14.01		26350	2 418 EUCLID AVE
NADUM	ADDED	2019	03	116	1	C201	67750	2 200 W MAIN ST UNIT #201
NEELY, RONALD A SR & HELEN B	ADDED	2018	01	165	4		101675	2 644 SUNSET AVE
NEELY, RONALD A SR & HELEN B	ADDED	2019	04	165	4		101675	2 644 SUNSET AVE
OLIVEIRA, GRACIANO & CUNHA, CHARLENE	ADDED	2018	01	72	1.01		44275	2 702 STILES AVE
OLIVEIRA, GRACIANO & CUNHA, CHARLENE	ADDED	2019	02	72	1.01		44275	2 702 STILES AVE
PKM FLIP IT GROUP LLC	ADDED	2019	03	94	11.02		55650	2 221 SPRUCE AVE
PLAYFORD, ROBERT W	ADDED	2019	04	167	2.02		102375	2 605 SUNSET AVE
RADBILL, ERNIE H	ADDED	2018	01	13	16		20125	2 116 W GERMANTOWN AVE
RADBILL, ERNIE H	ADDED	2019	01	13	16		20125	2 116 W GERMANTOWN AVE
REPSHER, RICHARD R & ROSEMARIE	ADDED	2019	02	51	5		34500	2 30 W LINWOOD AVE
SADER, LARA & SPINATO, EVE	ADDED	2019	01	14	17		21000	2 212 W GERMANTOWN AVE
SCALA, NICHOLAS G & GABRIELA	OMT/ADD	2018	01	20	1.01		23800	2 109 N COLES AVE
SCHAEFFER, STEPHEN	ADDED	2018	01	145	2		92875	2 552 S FORKLANDING RD
SCHAEFFER, STEPHEN	ADDED	2019	04	145	2		92875	2 552 S FORKLANDING RD
SCHAFER, DANIEL W	ADDED	2019	03	113	5.04		66050	2 448 SUNSET AVE
SKILL BUILDERS CONTRACTING LLC	ADDED	2019	04	139	11.03		88900	2 481 ALEXANDER AVE
SUESS, CHERYL A	ADDED	2019	01	20	2		23825	2 140 W LINWOOD AVE

TAXING DISTRICT NO. 19 MAPLE SHADE TWP

COUNTY NO. 03 BURLINGTON

NAME OF OWNER ADDITIONAL OWNERS	LIST TYPE	LIST YEAR	PAGE NO.	BLOCK NO.	LOT NO.	LOT QUALIFIC.	ACCT. NO.	-----PROPERTY----- CLASS LOCATION
TRAN, KIM THANH	OMT/ADD	2018	01	98	16		58000	2 162 S FELLOWSHIP RD
VANDERFORD, PETER D & TIPSON, DANA	ADDED	2019	02	64	14		39700	2 26 N LIPPINCOTT AVE
WATSON, JAMES	ADDED	2019	02	34	3.01		29075	2 521 N MAPLE AVE
WHITE, COREY A	ADDED	2019	02	74	3.03		45000	2 612 PRINCETON AVE
WILKINSON, CHRISTOPHER	ADDED	2019	01	3	14.02		13875	2 41 ORCHARD AVE
WILMINGTON SAVINGS FUND SOCIETY	ADDED	2018	01	1.09	29		9175	2 315 COLLINS LANE
WILMINGTON SAVINGS FUND SOCIETY	ADDED	2019	01	1.09	29		9175	2 315 COLLINS LANE
WOODWARD, ELIZABETH M & KOZUB, THOMAS	ADDED	2019	04	140	2.03		89175	2 416 CUTLER AVE
WORSZYLO, MILLARD JR & DORAN, AUDREY	ADDED	2019	01	1.04	4.02		5125	2 602 N FORKLANDING RD
WORSZYLO, MILLARD JR & DORAN, AUDREY	OMT/ADD	2018	01	1.04	4.02		5125	2 602 N FORKLANDING RD
YOUNG, KARL & ROSE	ADDED	2019	03	121	9.04			2 225 S CLINTON AVE
YUNGA, EDGAR & VICTOR	ADDED	2019	03	122.01	8		71575	2 307 S COLES AVE

TAXING DISTRICT NO. 19 MAPLE SHADE TWP

COUNTY NO. 03 BURLINGTON

PAGE	LAND	ASSESSMENTS IMPROVE	TOTAL	PRORATED	REGULAR	TAXES SPECIAL	TOTAL
0001	ADDED 2018 PAGE 0	TOTALS ----- 471,300	471,300	51,683	1,763.42	.00	1,763.42
0001	ADDED 2019 PAGE 0	TOTALS ----- 216,000	216,000	169,600	5,888.51	.00	5,888.51
0002	ADDED 2019 PAGE 0	TOTALS ----- 780,400	780,400	467,559	16,233.65	.00	16,233.65
0003	ADDED 2019 PAGE 0	TOTALS ----- 312,900	312,900	229,307	7,961.53	.00	7,961.53
0004	ADDED 2019 PAGE 0	TOTALS ----- 795,200	795,200	595,700	20,682.69	.00	20,682.69
0005	ADDED 2019 PAGE 0	TOTALS ----- 75,500	75,500	34,033	1,181.62	.00	1,181.62
OMITTED/ADDED 0001	2018 PAGE 0	TOTALS ----- 255,200	255,200	117,533	4,010.22	.00	4,010.22

BLOCK#	LAND DESCRIPTION	OWNERS NAME			* * * I M P R O V M E N T E X E M P T I O N S * * *
LOT#	BLDG DESCRIPT	CLASS	STREET ADDRESS	BANK	
QUALIF	ADDITIONAL LOTS		CITY & STATE	ZIP	BEG/END YR
189.01	5.22AC		GROUP 1 REALTY, INC		2017 2021
1.01	ACURA	4A	800 GESSNER, SUITE 500		I 2845000
119350	5.2200		HOUSTON, TX	77024	
			2840 ROUTE 73 NORTH		
189.01	2.7AC		JERSEYDUE, LLC % CHARLES LAROSA		2018 2022
3.01	MELTING POT	4A	40 BRITTANY BLVD		I 647270
119575	2.7000		MARLTON, NJ	08053	
			584 ROUTE 38 EAST		

ADDED ASSESSMENT DISTRICT SUMMARY FOR TAX YEAR 2018

CLASS	COUNT	----- LAND	FULL ASSESSED IMPROVMNT	VALUATION EXEMPTNS	----- NET	PRORATED ASSESSMENT	GENERAL TAX RATE	TOTAL TAXES (GENERAL)	TOTAL TAXES (SPECIAL)	TOTAL AMOUNT OF TAXES
1	0	0	0		0	0		.00	.00	.00
2	9	0	221,300		221,300	30,850		1,052.60	.00	1,052.60
3A	0	0	0		0	0		.00	.00	.00
3B	0	0	0		0	0		.00	.00	.00
4A	1	0	250,000		250,000	20,833		710.82	.00	710.82
4B	0	0	0		0	0		.00	.00	.00
4C	0	0	0		0	0		.00	.00	.00
6A	0	0	0		0	0		.00	.00	.00
6B	0	0	0		0	0		.00	.00	.00
6C	0	0	0		0	0		.00	.00	.00
TOTAL	10	0	471,300		471,300	51,683	3.412	1,763.42	.00	1,763.42

ADDED ASSESSMENT DISTRICT SUMMARY FOR TAX YEAR 2019

CLASS	COUNT	----- LAND	FULL ASSESSED IMPROVMNT	VALUATION EXEMPTNS	----- NET	PRORATED ASSESSMENT	GENERAL TAX RATE	TOTAL TAXES (GENERAL)	TOTAL TAXES (SPECIAL)	TOTAL AMOUNT OF TAXES
1	0	0	0		0	0		.00	.00	.00
2	58	0	2,179,000		2,179,000	1,495,199		51,913.28	.00	51,913.28
3A	0	0	0		0	0		.00	.00	.00
3B	0	0	0		0	0		.00	.00	.00
4A	1	0	1,000		1,000	1,000		34.72	.00	34.72
4B	0	0	0		0	0		.00	.00	.00
4C	0	0	0		0	0		.00	.00	.00
6A	0	0	0		0	0		.00	.00	.00
6B	0	0	0		0	0		.00	.00	.00
6C	0	0	0		0	0		.00	.00	.00
TOTAL	59	0	2,180,000		2,180,000	1,496,199	3.472	51,948.00	.00	51,948.00

OMITTED / ADDED ASSESSMENT DISTRICT SUMMARY FOR TAX YEAR 2018										
CLASS	COUNT	----- LAND	FULL ASSESSED IMPROVMNT	VALUATION EXEMPTNS	----- NET	PRORATED ASSESSMENT	GENERAL TAX RATE	TOTAL TAXES (GENERAL)	TOTAL TAXES (SPECIAL)	TOTAL AMOUNT OF TAXES
1	0	0	0		0	0		.00	.00	.00
2	11	0	255,200		255,200	117,533		4,010.22	.00	4,010.22
3A	0	0	0		0	0		.00	.00	.00
3B	0	0	0		0	0		.00	.00	.00
4A	0	0	0		0	0		.00	.00	.00
4B	0	0	0		0	0		.00	.00	.00
4C	0	0	0		0	0		.00	.00	.00
6A	0	0	0		0	0		.00	.00	.00
6B	0	0	0		0	0		.00	.00	.00
6C	0	0	0		0	0		.00	.00	.00
TOTAL	11	0	255,200		255,200	117,533	3.412	4,010.22	.00	4,010.22

19 MAPLE SHADE TWP			BREAKDOWN OF ADDED, OMITTED & ROLLBACK TAXES			03 BURLINGTON		
ASSESSED VALUATIONS	TOTAL AMOUNT OF TAXES	TAXES DUE COUNTY	TAXES DUE CTY LIBRARY	TAXES DUE CTY HEALTH	TAXES DUE CTY OPEN SP	TOTAL TAXES DUE COUNTY		

2015 OMIT ASSMT	0	.00	.00	.00	.00	.00
2016 OMIT ASSMT	0	.00	.00	.00	.00	.00
2017 OMIT ASSMT	0	.00	.00	.00	.00	.00
2018 OMIT ASSMT	0	.00	.00	.00	.00	.00
2019 OMIT ASSMT	0	.00	.00	.00	.00	.00
2015 RLBK ASSMT	0	.00	.00	.00	.00	.00
2016 RLBK ASSMT	0	.00	.00	.00	.00	.00
2017 RLBK ASSMT	0	.00	.00	.00	.00	.00
2018 RLBK ASSMT	0	.00	.00	.00	.00	.00
2019 RLBK ASSMT	0	.00	.00	.00	.00	.00
2018 ADDED ASSMT	51,683	1,763.42	195.37	17.56	.00	226.89
2019 ADDED ASSMT	1,496,199	51,948.00	5,326.51	508.72	.00	6,314.00
2018 OM/AD ASSMT	117,533	4,010.22	444.30	39.97	.00	516.00
** TOTAL **	1,665,415	57,721.64	5,966.18	566.25	.00	7,056.89

I, -----, ASSESSOR OF MAPLE SHADE TWP DO SWEAR (OR AFFIRM) THAT THE FOREGOING LIST CONTAINS THE VALUATIONS MADE BY ME, TO THE BEST OF MY ABILITY, OF ALL THE PROPERTY LIABLE TO TAXATION IN THE TAXING DISTRICT IN WHICH I AM THE ASSESSOR AND THAT I HAVE VALUED THE SAME, WITHOUT FAVOR OR PARTIALITY, AND HAVE MADE SUCH DEDUCTIONS ONLY FOR DEBT AND EXEMPTIONS AS ARE PRESCRIBED BY LAW.

SWORN AND SUBSCRIBED BEFORE ME THIS ____ DAY OF _____, 2019

ASSESSOR

COUNTY TAX ADMINISTRATOR

THIS IS TO CERTIFY THAT THE ABOVE ADDED AND OMITTED LISTS ARE A TRUE AND COMPLETE RECORD OF THE ADDED AND OMITTED TAXES ASSESSED FOR THE YEAR 2019 IN THE TAXING DISTRICT OF MAPLE SHADE TWP IN THE COUNTY OF BURLINGTON

----- COMMISSIONER ----- COMMISSIONER

----- COMMISSIONER ----- COMMISSIONER

----- COMMISSIONER ----- COMMISSIONER

COMMISSIONER

19 MAPLE SHADE TWP		BREAKDOWN OF ADDED, OMITTED & ROLLBACK TAXES				03 BURLINGTON	
ASSESSED VALUATIONS	TOTAL AMOUNT OF TAXES	TOTAL TAXES DUE COUNTY	TAXES DUE MUN OPEN SP	TAXES DUE MUN LIBRARY	BALANCE DUE DISTRICT		

2015 OMIT-ASSMT	0	.00	.00	.00	.00	.00
2016 OMIT-ASSMT	0	.00	.00	.00	.00	.00
2017 OMIT-ASSMT	0	.00	.00	.00	.00	.00
2018 OMIT-ASSMT	0	.00	.00	.00	.00	.00
2019 OMIT-ASSMT	0	.00	.00	.00	.00	.00
2015 RLBK ASSMT	0	.00	.00	.00	.00	.00
2016 RLBK ASSMT	0	.00	.00	.00	.00	.00
2017 RLBK ASSMT	0	.00	.00	.00	.00	.00
2018 RLBK ASSMT	0	.00	.00	.00	.00	.00
2019 RLBK ASSMT	0	.00	.00	.00	.00	.00
2018 ADDED ASSMT	51,683	1,763.42	226.89	.00	.00	1,536.53
2019 ADDED ASSMT	1,496,199	51,948.00	6,314.00	.00	.00	45,634.00
2018 OM/AD ASSMT	117,533	4,010.22	516.00	.00	.00	3,494.22
** TOTAL **	1,665,415	57,721.64	7,056.89	.00	.00	50,664.75

I, -----, ASSESSOR OF MAPLE SHADE TWP DO SWEAR (OR AFFIRM) THAT THE FOREGOING LIST CONTAINS THE VALUATIONS MADE BY ME, TO THE BEST OF MY ABILITY, OF ALL THE PROPERTY LIABLE TO TAXATION IN THE TAXING DISTRICT IN WHICH I AM THE ASSESSOR AND THAT I HAVE VALUED THE SAME, WITHOUT FAVOR OR PARTIALITY, AND HAVE MADE SUCH DEDUCTIONS ONLY FOR DEBT AND EXEMPTIONS AS ARE PRESCRIBED BY LAW.

ASSESSOR

SWORN AND SUBSCRIBED BEFORE ME THIS ____ DAY OF _____, 2019

THIS IS TO CERTIFY THAT THE ABOVE ADDED AND OMITTED LISTS ARE A TRUE AND COMPLETE RECORD OF THE ADDED AND OMITTED TAXES ASSESSED FOR THE YEAR 2019 IN THE TAXING DISTRICT OF MAPLE SHADE TWP IN THE COUNTY OF BURLINGTON

COMMISSIONER

COMMISSIONER

COMMISSIONER





COMMISSIONER

COMMISSIONER

COMMISSIONER

TABLE OF AGGREGATES, ADDED ASSESSMENTS

		SUMMARY OF ADDED ASSESSMENTS AND APPORTIONMENT OF TAXES			
				2018	2019
I, (WE,) _____		ADDED ASSESSED VALUATION OF LAND			
_____		ADDED ASSESSED VALUATION OF BUILDINGS			
_____	ASSESSOR(S)	TOTAL VALUE OF ADDED ASSESSMENTS			
OF _____	DO SWEAR (OR AFFIRM)	TOTAL VALUE OF PRORATED ASSESSMENTS			
THAT THE FOREGOING LIST CONTAINS THE VALUATIONS MADE BY ME (US),		REAL PROP TAX RATE PER \$100 VALUATION			
TO THE BEST OF MY (OUR) ABILITY, OF ALL THE PROPERTY LIABLE TO		TOTAL TAXES ON ADDED ASSESSMENTS			
TAXATION IN THE TAXING DISTRICT IN WHICH I AM (WE ARE) THE		VETERANS & SENIOR CITIZEN DEDUCTIONS			
ASSESSOR(S) AND THAT I (WE) HAVE VALUED THE SAME, WITHOUT FAVOR		NET TAXES ON ADDED ASSESSMENTS			
OR PARTIALITY, AND HAVE MADE SUCH DEDUCTIONS ONLY FOR DEBT AND					
EXEMPTIONS AS ARE PRESCRIBED BY LAW.		AMOUNT DUE COUNTY, FEB. 15, 2020 AT:			
_____		COUNTY RATE:	2018	\$.378 PER \$100	\$195.37
_____			2019	\$.356 PER \$100	\$.00
_____		CTY LIBRARY RATE:	2018	\$.034 PER \$100	\$17.56
_____			2019	\$.034 PER \$100	\$.00
_____		CTY HEALTH RATE:	2018	\$.000 PER \$100	\$.00
_____			2019	\$.000 PER \$100	\$.00
_____		CTY OPEN SP RATE:	2018	\$.027 PER \$100	\$13.96
_____			2019	\$.032 PER \$100	\$.00
_____		MUN OPEN SP RATE:	2018	\$.000 PER \$100	\$.00
_____			2019	\$.000 PER \$100	\$.00
ASSESSOR(S)		MUN LIBRARY RATE:	2018	\$.000 PER \$100	\$.00
			2019	\$.000 PER \$100	\$.00
		TOTAL DUE COUNTY			\$226.89
		TOTAL DUE MUNICIPALITY			\$1,536.53

SWORN AND SUBSCRIBED BEFORE ME, THIS _____		THIS IS TO CERTIFY THAT THE FOREGOING ADDED ASSESSMENTS LIST			
DAY OF _____, 20____.		IS A TRUE AND COMPLETE RECORD OF THE ADDED TAXES ASSESSED FOR THE			
_____		YEAR 2019, IN THE TAXING DISTRICT OF MAPLE SHADE TWP			
		COUNTY OF BURLINGTON			
		ATTEST:			
		 COUNTY TAX ADMINISTRATOR			
		 PRESIDENT			
		 B.O.S.H.			
		 Long Creek, Ohio			