

## ASSESSMENT REAL PROPERTY TAX LIST FOR YEAR 2018

COUNTY NO. 03    BURLINGTON

PAGE NO. 1

[illegible]

Block No. Lot No. Qualification Account No.	Land Dimensions Building Description Additional Lots Acreage	Prop. Class	Owner's Name Address City State Property Location	Billing Code Zip Code	Land Improvements Exemption Net Total	# M	Compl. Mo. Day	Prorated Assessment	Total Real Property Tax	Special Tax	Net Amount of Tax
10 1.15	FIN BASEMENT	2	EZZI, ALBERT F JR 8 JENNIE CT HAINESPORT, NJ 8 JENNIE CT	00000 08036	0 3400 3400	10	02 16	2833	6932		6932
11.05 15	FIN BASEMENT	2	OAKLEY, RYAN & JENNIFER & NANCY 27 LONGFELLOW LN HAINESPORT, NJ 27 LONGFELLOW LN	00660 08036	0 17700 17700	05	07 03	7375	18047		18047
11.06 3	DECK	2	DIXON, MICHAEL & KRISTEN 28 LONGFELLOW LA HAINESPORT, NJ 28 LONGFELLOW LN	00660 08036	0 2600 2600	06	06 20	1300	3181		3181
11.06 10	ADDITION	2	FARRELL, PATRICK J & AMANDA E 4 LONGFELLOW LANE HAINESPORT, NJ 4 LONGFELLOW LN	00000 08036	0 15800 15800	05	07 10	6583	16109		16109
33.01 12	DECK L13;1;2;3;& PT 4	2	SOKOLOWSKI, MICHAEL P 511 BROAD ST HAINESPORT, NJ 511 BROAD ST	00000 08036	0 2200 2200	07	05 20	1283	3140		3140
34 6	RENOVATIONS	2	DIBELLA JR, ROBERT 111 N CUMBERLAND AV HAINESPORT, NJ 111 N CUMBERLAND AV	00000 08036	0 31300 31300	12	12 14	31300	76591		76591
38.01 1	GARAGE L2,3,4	2	SCHWERTZLER, RONALD L & JUDITH C 1504 TASKER AV HAINESPORT, NJ 1504 TASKER AV	00672 08036	0 10000 10000	12	12 31	10000	24470		24470
39.01 1.02	SHED	2	DIGIOVANNI, ANTHONY & JILL 1601 WASHINGTON ST HAINESPORT, NJ 1601 WASHINGTON ST	00000 08036	0 2300 2300	12	12 31	2300	5628		5628
44 1	DECK	2	LEVESQUE, DONNA 310 NEW YORK AVE HAINESPORT, NJ 310 NEW YORK AV	00000 08036	0 2700 2700	04	08 30	900	2202		2202
44 15	BATHROOM	2	LUCAS, HERBERT FRANK & MARIANNE 1102 SE MITCHELL AVE #104 PORT ST LUCIE, FL 208 NEW YORK AV	00154 34952	0 3000 3000	03	09 11	750	1835		1835
48 23	SHED L24	2	LUCAS, DAVID K & KATHLEEN A 2603 WALNUT AV HAINESPORT, NJ 2603 WALNUT AV	00000 08036	0 3000 3000	12	12 31	3000	7341		7341
52 12	GARAGE L13	2	HUGUES, JANICE R 2303 WALNUT AVE HAINESPORT, NJ 2303 WALNUT AV	00000 08036	0 5500 5500	12	12 21	5500	13459		13459
55.01 11	RENOVATIONS	2	SHORTER, THOMAS W & DEANNA J 210 ROYAL AVE HAINESPORT, NJ 210 ROYAL AV	00660 08036	0 45700 45700	12	12 05	45700	111828		111828
62.01 1	NEW BUILDING	4A	HAINESPORT ENTERPRISES INC 1466 RT 38 PO BOX 449 HAINESPORT, NJ 5 & 7 GREENWOOD AV	90008 08036	0 777600 777600	05	07 12	324000	792828		792828

Block No. Lot No. Qualification Account No.	Land Dimensions Building Description Additional Lots Acreage	Prop. Class	Owner's Name Address City State Property Location	Billing Code Zip Code	Land Improvements Exemption Net Total	# M	Compl. Mo. Day	Prorated Assessment	Total Real Property Tax	Special Tax	Net Amount of Tax
64.01 14.01	ADDITION	2	SHERP, THOMAS & DAWN 1401 MAINE AVE HAINESPORT, NJ 1401 MAINE AV	00000 08036	0 73700 73700	04	08 02	24567	60115		60115
66 10	DECK L11,17	2	HUDA, MARY A & PETER H 116 OAK PINES BLVD PEMBERTON, NJ 8 DELAWARE AV	00000 08068	0 5800 5800	04	08 08	1933	4730		4730
68 1	RENOVATIONS L2	2	PYLE, SHERRY ANN & CICERO, DALE EDW 2221 SPRUCE AVE HAINESPORT NJ 2221 SPRUCE AV	00000 08036	0 53900 53900	04	08 28	17967	43965		43965
68 3	POLE BUILDING	2	CICERO, DOMINIC 2213 SPRUCE ST HAINESPORT TWP, NJ 2217 SPRUCE AV	00000 08036	0 8400 8400	05	07 31	3500	8565		8565
73.01 11.01	NEW HOUSE	2	AMBROZAITIS, MICHAEL T & SHEMELEY, L 39 RIDGLEY ST MT HOLLY, NJ 1207 MAINE AV	00000 08060	0 286100 286100	11	01 16	262258	641745		641745
74 8	IG POOL L9,10	2	MEASLEY, JILL L 218 WASHINGTON ST HAINESPORT, NJ 218 WASHINGTON ST	00660 08036	0 11400 11400	09	03 13	8550	20922		20922
74 8	ADDITIONS L9,10	2	MEASLEY, JILL L 218 WASHINGTON ST HAINESPORT, NJ 218 WASHINGTON ST	00660 08036	0 93000 93000	03	09 02	23250	56893		56893
77.01 16	DECK L17,18	2	DAVIS, KAREN K TRUSTEE 214 STOKES AV HAINESPORT, NJ 214 STOKES AV	00000 08036	0 2100 2100	05	07 12	875	2141		2141
100.03 5	PORCH	2	SUGRA, MATT R & MELISSA 9 COVE CT HAINESPORT, NJ 9 COVE CT	00660 08036	0 3100 3100	12	12 19	3100	7586		7586
100.03 44	OPEN PORCH	2	TIDWELL, ROBERT M & KATHLEEN P 24 EDGEWATER DR HAINESPORT, NJ 24 EDGEWATER DR	00672 08036	0 2500 2500	08	04 09	1667	4079		4079
100.03 45	IG POOL	2	DUNCAN, KATHLEEN M 22 EDGEWATER DR HAINESPORT, NJ 22 EDGEWATER DR	00660 08036	0 10800 10800	12	12 31	10800	26428		26428
100.05 33	FIN BASEMENT	2	WILSON, MICHAEL P & TONYA T 3 DORSET CIR HAINESPORT, NJ 3 DORSET CIR	00660 08036	0 24100 24100	12	12 31	24100	58973		58973
100.06 29	IG POOL	2	HOLMES, GARY R JR & CHRISTINE A 28 LENOX DR HAINESPORT, NJ 28 LENOX DR	00660 08036	0 10200 10200	07	05 24	5950	14560		14560
100.06 49	IG POOL	2	WHITALL, CHRISTOPHER & KUSMAUL, D 21 HEATHER LN HAINESPORT, NJ 21 HEATHER LN	00000 08036	0 15300 15300	12	12 31	15300	37439		37439

Block No. Lot No. Qualification Account No.	Land Dimensions Building Description Additional Lots Acreage	Prop. Class	Owner's Name Address City State Property Location	Billing Code Zip Code	Land Improvements Exemption Net Total	# M	Compl. Mo. Day	Prorated Assessment	Total Real Property Tax	Special Tax	Net Amount of Tax
100.09 4	FIN BASEMENT	2	ALLEN, JOHN-PAUL & RENEE M 4 ARDSLEY PL HAINESPORT, NJ 4 ARDSLEY PL	00154 08036	0 12700 12700	06	06 07	6350	15538		15538
100.10 10	FINISH BASEMENT	2	HARBATKIN, DEBRA A & IRA S 41 HASTINGS LN HAINESPORT, NJ 41 HASTINGS LN	00000 08036	0 13800 13800	12	12 31	13800	33769		33769
100.12 2	FINISH BASEMENT	2	BAYON, EDWARD & VICTORIA MAHDY-BAYO 26 HASTINGS LA HAINESPORT, NJ 26 HASTINGS LN	00000 08036	0 11300 11300	07	05 06	6592	16131		16131
104 6.01	RENOVATIONS	2	FIORINI, STEPHEN P & JENNIFER 14 MT LAUREL RD HAINESPORT, NJ 14 MT LAUREL RD	00000 08036	0 62500 62500	12	12 31	62500	152938		152938
108 5	DECK	2	ARNAO, MATTHEW & NICOLE 2109 CREEK RD HAINESPORT, NJ 2109 CREEK RD	00000 08036	0 4000 4000	06	06 21	2000	4894		4894
110 14.05	NEW HOUSE	2	ALFINITO, T C III & THOMAS C JR 6101 CHURCH RD MT LAUREL, NJ 2609 FENIMORE RD	00000 08054	0 379800 379800	04	08 01	126600	309790		309790
114.16 4	FINISH BASEMENT	2	CLEMENS, STEPHEN D & PAULA J 8 PARRY DR HAINESPORT, NJ 8 PARRY DR	00000 08036	0 4400 4400	04	08 06	1467	3590		3590

## TAXING DISTRICT NO. 16 HAINESPORT TWP

## COUNTY NO. 03 BURLINGTON

NAME OF OWNER ADDITIONAL OWNERS	LIST TYPE	LIST YEAR	PAGE NO.	BLOCK NO.	LOT NO.	LOT QUALIFIC.	ACCT. NO.	-----PROPERTY----- CLASS LOCATION
ALFINITO, T C III & THOMAS C JR	ADDED	2019	03	110	14.05		2	2609 FENIMORE RD
ALLEN, JOHN-PAUL & RENEE M	ADDED	2019	03	100.09	4		2	4 ARDSLEY PL
AMBROZAITIS, MICHAEL T & SHEMELEY, L	ADDED	2019	02	73.01	11.01		2	1207 MAINE AV
ARNAO, MATTHEW & NICOLE	ADDED	2019	03	108	5		2	2109 CREEK RD
BAYON, EDWARD & VICTORIA MAHDY-BAYO	ADDED	2019	03	100.12	2		2	26 HASTINGS LN
CICERO, DOMINIC	ADDED	2019	02	68	3		2	2217 SPRUCE AV
CLEMENS, STEPHEN D & PAULA J	ADDED	2019	03	114.16	4		2	8 PARRY DR
DAVIS, KAREN K TRUSTEE	ADDED	2019	02	77.01	16		2	214 STOKES AV
DIBELLA JR, ROBERT	ADDED	2019	01	34	6		2	111 N CUMBERLAND AV
DIGIOVANNI, ANTHONY & JILL	ADDED	2019	01	39.01	1.02		2	1601 WASHINGTON ST
DIXON, MICHAEL & KRISTEN	ADDED	2019	01	11.06	3		2	28 LONGFELLOW LN
DUNCAN, KATHLEEN M	ADDED	2019	02	100.03	45		2	22 EDGEWATER DR
EZZI, ALBERT F JR	ADDED	2019	01	10	1.15		2	8 JENNIE CT
FARRELL, PATRICK J & AMANDA E	ADDED	2019	01	11.06	10		2	4 LONGFELLOW LN
FIORINI, STEPHEN P & JENNIFER	ADDED	2019	03	104	6.01		2	14 MT LAUREL RD
HAINESPORT ENTERPRISES INC	ADDED	2019	01	62.01	1		4A	5 & 7 GREENWOOD AV
HARBATKIN, DEBRA A & IRA S	ADDED	2018	01	100.10	10		2	41 HASTINGS LN
HARBATKIN, DEBRA A & IRA S	ADDED	2019	03	100.10	10		2	41 HASTINGS LN
HOLMES, GARY R JR & CHRISTINE A	ADDED	2019	02	100.06	29		2	28 LENOX DR
HUDA, MARY A & PETER H	ADDED	2019	02	66	10		2	8 DELAWARE AV
HUGUES, JANICE R	ADDED	2019	01	52	12		2	2303 WALNUT AV
LEVESQUE, DONNA	ADDED	2019	01	44	1		2	310 NEW YORK AV
LUCAS, DAVID K & KATHLEEN A	ADDED	2019	01	48	23		2	2603 WALNUT AV
LUCAS, HERBERT FRANK & MARIANNE	ADDED	2019	01	44	15		2	208 NEW YORK AV
MEASLEY, JILL L	ADDED	2019	02	74	8		2	218 WASHINGTON ST
MEASLEY, JILL L	ADDED	2019	02	74	8		2	218 WASHINGTON ST
OAKLEY, RYAN & JENNIFER & NANCY	ADDED	2019	01	11.05	15		2	27 LONGFELLOW LN
PYLE, SHERRY ANN & CICERO, DALE EDW	ADDED	2019	02	68	1		2	2221 SPRUCE AV
SCHWERTZLER, RONALD L & JUDITH C	ADDED	2018	01	38.01	1		2	1504 TASKER AV
SCHWERTZLER, RONALD L & JUDITH C	ADDED	2019	01	38.01	1		2	1504 TASKER AV
SHEREF, THOMAS & DAWN	ADDED	2019	02	64.01	14.01		2	1401 MAINE AV
SHORTER, THOMAS W & DEANNA J	ADDED	2019	01	55.01	11		2	210 ROYAL AV
SOKOLOWSKI, MICHAEL P	ADDED	2019	01	33.01	12		2	511 BROAD ST
SUGRA, MATT R & MELISSA	ADDED	2019	02	100.03	5		2	9 COVE CT
TIDWELL, ROBERT M & KATHLEEN P	ADDED	2019	02	100.03	44		2	24 EDGEWATER DR
WHITALL, CHRISTOPHER & KUSMAUL, D	ADDED	2019	02	100.06	49		2	21 HEATHER LN
WILSON, MICHAEL P & TONYA T	ADDED	2019	02	100.05	33		2	3 DORSET CIR

TAXING DISTRICT NO. 16 HAINESPORT TWP

COUNTY NO. 03 BURLINGTON

PAGE	LAND	ASSESSMENTS	TOTAL	PRORATED	REGULAR	TAXES SPECIAL	TOTAL
0001	ADDED 2018 PAGE 0	TOTALS ----- 23,800	23,800	3,967	94.29	.00	94.29
0001	ADDED 2019 PAGE 0	TOTALS ----- 922,800	922,800	442,824	10,835.91	.00	10,835.91
0002	ADDED 2019 PAGE 0	TOTALS ----- 600,400	600,400	403,817	9,881.41	.00	9,881.41
0003	ADDED 2019 PAGE 0	TOTALS ----- 488,500	488,500	219,309	5,366.50	.00	5,366.50

BLOCK#	LAND DESCRIPTION	OWNERS NAME		* * *	I M P R O V M E N T E X E M P T I O N S * * *			
LOT#	BLDG DESCRIPT	CLASS	STREET ADDRESS	BANK				
QUALIF	ADDITIONAL LOTS		CITY & STATE	ZIP	BEG/END YR	BEG/END YR	BEG/END YR	BEG/END YR
64	100X150		NIXON, ROBERT		2015	2019		
3	1.5STY	2	13 NEW YORK AVE		I	7800		
	L4		HAINESPORT, NJ	08036	*EXPIRED*			
	.3443		13 NEW YORK AV					

---

ADDED ASSESSMENT DISTRICT SUMMARY FOR TAX YEAR 2018										
CLASS	COUNT	----- LAND	FULL ASSESSED IMPROVMNT	VALUATION EXEMPTNS	----- NET	PRORATED ASSESSMENT	GENERAL TAX RATE	TOTAL TAXES (GENERAL)	TOTAL TAXES (SPECIAL)	TOTAL AMOUNT OF TAXES
1	0	0	0		0	0		.00	.00	.00
2	2	0	23,800		23,800	3,967		94.29	.00	94.29
3A	0	0	0		0	0		.00	.00	.00
3B	0	0	0		0	0		.00	.00	.00
4A	0	0	0		0	0		.00	.00	.00
4B	0	0	0		0	0		.00	.00	.00
4C	0	0	0		0	0		.00	.00	.00
6A	0	0	0		0	0		.00	.00	.00
6B	0	0	0		0	0		.00	.00	.00
6C	0	0	0		0	0		.00	.00	.00
TOTAL	2	0	23,800		23,800	3,967	2.377	94.29	.00	94.29

ADDED ASSESSMENT DISTRICT SUMMARY FOR TAX YEAR 2019										
CLASS	COUNT	----- LAND	FULL ASSESSED IMPROVMNT	VALUATION EXEMPTNS	----- NET	PRORATED ASSESSMENT	GENERAL TAX RATE	TOTAL TAXES (GENERAL)	TOTAL TAXES (SPECIAL)	TOTAL AMOUNT OF TAXES
1	0	0	0		0	0		.00	.00	.00
2	34	0	1,234,100		1,234,100	741,950		18,155.54	.00	18,155.54
3A	0	0	0		0	0		.00	.00	.00
3B	0	0	0		0	0		.00	.00	.00
4A	1	0	777,600		777,600	324,000		7,928.28	.00	7,928.28
4B	0	0	0		0	0		.00	.00	.00
4C	0	0	0		0	0		.00	.00	.00
6A	0	0	0		0	0		.00	.00	.00
6B	0	0	0		0	0		.00	.00	.00
6C	0	0	0		0	0		.00	.00	.00
TOTAL	35	0	2,011,700		2,011,700	1,065,950	2.447	26,083.82	.00	26,083.82



BREAKDOWN OF ADDED, OMITTED & ROLLBACK TAXES

16 HAINESPORT TWP

03 BURLINGTON

	ASSESSED VALUATIONS	TOTAL AMOUNT OF TAXES	TAXES DUE COUNTY	TAXES DUE CTY LIBRARY	TAXES DUE CTY HEALTH	TAXES DUE CTY OPEN SP	TOTAL TAXES DUE COUNTY
2015 OMIT ASSMT	0	.00	.00	.00	.00	.00	.00
2016 OMIT ASSMT	0	.00	.00	.00	.00	.00	.00
2017 OMIT ASSMT	0	.00	.00	.00	.00	.00	.00
2018 OMIT ASSMT	0	.00	.00	.00	.00	.00	.00
2019 OMIT ASSMT	0	.00	.00	.00	.00	.00	.00
2015 RLBK ASSMT	0	.00	.00	.00	.00	.00	.00
2016 RLBK ASSMT	0	.00	.00	.00	.00	.00	.00
2017 RLBK ASSMT	0	.00	.00	.00	.00	.00	.00
2018 RLBK ASSMT	0	.00	.00	.00	.00	.00	.00
2019 RLBK ASSMT	0	.00	.00	.00	.00	.00	.00
2018 ADDED ASSMT	3,967	94.29	14.64	1.31	.00	1.07	17.02
2019 ADDED ASSMT	1,065,950	26,083.82	3,954.68	373.13	.00	351.77	4,679.58
2018 OM/AD ASSMT	0	.00	.00	.00	.00	.00	.00
<b>** TOTAL **</b>	<b>1,069,917</b>	<b>26,178.11</b>	<b>3,969.32</b>	<b>374.44</b>	<b>.00</b>	<b>352.84</b>	<b>4,696.60</b>

I, -----, ASSESSOR OF HAINESPORT TWP  
DO SWEAR (OR AFFIRM) THAT THE FOREGOING LIST CONTAINS THE VALUATIONS MADE  
BY ME, TO THE BEST OF MY ABILITY, OF ALL THE PROPERTY LIABLE TO TAXATION  
IN THE TAXING DISTRICT IN WHICH I AM THE ASSESSOR AND THAT I HAVE VALUED  
THE SAME, WITHOUT FAVOR OR PARTIALITY, AND HAVE MADE SUCH DEDUCTIONS ONLY  
FOR DEBT AND EXEMPTIONS AS ARE PRESCRIBED BY LAW.

-----  
ASSESSOR

SWORN AND SUBSCRIBED BEFORE ME THIS \_\_\_\_ DAY OF \_\_\_\_\_, 2019

-----  
COUNTY TAX ADMINISTRATOR

THIS IS TO CERTIFY THAT THE ABOVE ADDED AND OMITTED  
LISTS ARE A TRUE AND COMPLETE RECORD OF THE ADDED  
AND OMITTED TAXES ASSESSED FOR THE YEAR 2019 IN THE  
TAXING DISTRICT OF HAINESPORT TWP  
IN THE COUNTY OF BURLINGTON

-----  
COMMISSIONER

-----  
COMMISSIONER

-----  
COMMISSIONER

-----  
COMMISSIONER

-----  
COMMISSIONER

-----  
COMMISSIONER

-----  
COMMISSIONER

16 HAINESPORT TWP		BREAKDOWN OF ADDED, OMITTED & ROLLBACK TAXES				03 BURLINGTON	
ASSESSED VALUATIONS	TOTAL AMOUNT OF TAXES	TOTAL TAXES DUE COUNTY	TAXES DUE MUN OPEN SP	TAXES DUE MUN LIBRARY	BALANCE DUE DISTRICT		

2015 OMIT-ASSMT	0	.00	.00	.00	.00	.00
2016 OMIT-ASSMT	0	.00	.00	.00	.00	.00
2017 OMIT-ASSMT	0	.00	.00	.00	.00	.00
2018 OMIT-ASSMT	0	.00	.00	.00	.00	.00
2019 OMIT-ASSMT	0	.00	.00	.00	.00	.00
2015 RLBK ASSMT	0	.00	.00	.00	.00	.00
2016 RLBK ASSMT	0	.00	.00	.00	.00	.00
2017 RLBK ASSMT	0	.00	.00	.00	.00	.00
2018 RLBK ASSMT	0	.00	.00	.00	.00	.00
2019 RLBK ASSMT	0	.00	.00	.00	.00	.00
2018 ADDED ASSMT	3,967	94.29	17.02	1.19	.00	76.08
2019 ADDED ASSMT	1,065,950	26,083.82	4,679.58	319.80	.00	21,084.44
2018 OM/AD ASSMT	0	.00	.00	.00	.00	.00
** TOTAL **	1,069,917	26,178.11	4,696.60	320.99	.00	21,160.52

I, -----, ASSESSOR OF HAINESPORT TWP DO SWEAR (OR AFFIRM) THAT THE FOREGOING LIST CONTAINS THE VALUATIONS MADE BY ME, TO THE BEST OF MY ABILITY, OF ALL THE PROPERTY LIABLE TO TAXATION IN THE TAXING DISTRICT IN WHICH I AM THE ASSESSOR AND THAT I HAVE VALUED THE SAME, WITHOUT FAVOR OR PARTIALITY, AND HAVE MADE SUCH DEDUCTIONS ONLY FOR DEBT AND EXEMPTIONS AS ARE PRESCRIBED BY LAW.

-----  
ASSESSOR

SWORN AND SUBSCRIBED BEFORE ME THIS \_\_\_\_ DAY OF \_\_\_\_\_, 2019

THIS IS TO CERTIFY THAT THE ABOVE ADDED AND OMITTED LISTS ARE A TRUE AND COMPLETE RECORD OF THE ADDED AND OMITTED TAXES ASSESSED FOR THE YEAR 2019 IN THE TAXING DISTRICT OF HAINESPORT TWP IN THE COUNTY OF BURLINGTON

-----  
COMMISSIONER

-----  
COMMISSIONER





-----  
COMMISSIONER

-----  
COMMISSIONER

-----  
COMMISSIONER

-----  
COMMISSIONER

TABLE OF AGGREGATES, ADDED ASSESSMENTS

		SUMMARY OF ADDED ASSESSMENTS AND APPORTIONMENT OF TAXES			
				2018	2019
I, (WE,) _____		ADDED ASSESSED VALUATION OF LAND			
_____		ADDED ASSESSED VALUATION OF BUILDINGS			
_____	ASSESSOR(S)	TOTAL VALUE OF ADDED ASSESSMENTS			
OF _____	DO SWEAR (OR AFFIRM)	TOTAL VALUE OF PRORATED ASSESSMENTS			
THAT THE FOREGOING LIST CONTAINS THE VALUATIONS MADE BY ME (US),		REAL PROP TAX RATE PER \$100 VALUATION			
TO THE BEST OF MY (OUR) ABILITY, OF ALL THE PROPERTY LIABLE TO		TOTAL TAXES ON ADDED ASSESSMENTS			
TAXATION IN THE TAXING DISTRICT IN WHICH I AM (WE ARE) THE		VETERANS & SENIOR CITIZEN DEDUCTIONS			
ASSESSOR(S) AND THAT I (WE) HAVE VALUED THE SAME, WITHOUT FAVOR		NET TAXES ON ADDED ASSESSMENTS			
OR PARTIALITY, AND HAVE MADE SUCH DEDUCTIONS ONLY FOR DEBT AND					
EXEMPTIONS AS ARE PRESCRIBED BY LAW.		AMOUNT DUE COUNTY, FEB. 15, 2020 AT:			
_____		COUNTY RATE:	2018	\$ .369 PER \$100	\$14.64
_____			2019	\$ .371 PER \$100	\$ .00
_____		CTY LIBRARY RATE:	2018	\$ .033 PER \$100	\$1.31
_____			2019	\$ .035 PER \$100	\$ .00
_____		CTY HEALTH RATE:	2018	\$ .000 PER \$100	\$ .00
_____			2019	\$ .000 PER \$100	\$ .00
_____		CTY OPEN SP RATE:	2018	\$ .027 PER \$100	\$1.07
_____			2019	\$ .033 PER \$100	\$ .00
_____		MUN OPEN SP RATE:	2018	\$ .030 PER \$100	\$1.19
_____			2019	\$ .030 PER \$100	\$ .00
_____		MUN LIBRARY RATE:	2018	\$ .000 PER \$100	\$ .00
_____			2019	\$ .000 PER \$100	\$ .00
ASSESSOR(S)		TOTAL DUE COUNTY			
		TOTAL DUE MUNICIPALITY			
		-----			
SWORN AND SUBSCRIBED BEFORE ME, THIS _____		THIS IS TO CERTIFY THAT THE FOREGOING ADDED ASSESSMENTS LIST			
DAY OF _____, 20____.		IS A TRUE AND COMPLETE RECORD OF THE ADDED TAXES ASSESSED FOR THE			
_____		YEAR 2019, IN THE TAXING DISTRICT OF HAINESPORT TWP			
		COUNTY OF BURLINGTON			
		ATTEST:			
		 COUNTY TAX ADMINISTRATOR			
		 PRESIDENT			
		 B.O.S.H.			
		 Long Creek, Ohio			