

[illegible]

1874750

1874750

4416911

00

4416911

[illegible]

[illegible]

## ASSESSMENT REAL PROPERTY TAX LIST FOR YEAR 2018

COUNTY NO. 03    BURLINGTON

PAGE NO. 1

[illegible]

Block No. Lot No. Qualification Account No.	Land Dimensions Building Description Additional Lots Acreage	Prop. Class	Owner's Name Address City State Property Location	Billing Code Zip Code	Land Improvements Exemption Net Total	# M	Compl. Mo. Day	Prorated Assessment	Total Real Property Tax	Special Tax	Net Amount of Tax
7 14.02	RENOV/REPAIR AD	2	T AND T KEY PROPERTIES LLC 414 WILLOW ST BORDENTOWN, NJ 841 SECOND ST WEST	00000 08505	0 12800 12800	12	12 01	12800	30592	F01 2112	32704
16 1.01	RENOVATIONS	2	ONYEKABA, OBIAGELI A 734 W FRONT ST FLORENCE, NJ 734 FRONT ST WEST	00000 08518	0 29400 29400	08	04 25	19600	46844	F01 3234	50078
35.02 4	KITCHEN RENOV	2	ELHART, NATALIE 12 LAUREL AVE FLORENCE, NJ 12 LAUREL AVE	00000 08518	0 10000 10000	03	09 01	2500	5975	F01 413	6388
35.02 15	BATH/RENOV KITC	2	RKTURNS LLC 6 HUNTERS GLENN DR COLUMBUS, NJ 17 LAUREL AVE	00660 08022	0 13000 13000	05	07 01	5417	12947	F01 894	13841
37 6	INTERIOR REHAB	2	KINGSMOED ASSET HOLDING TRUST 3856 OAKTON STREET SKOKIE, IL 333 THIRD ST WEST	00000 60076	0 39500 39500	04	08 01	13167	31469	F01 2173	33642
38 15	RENOVATIONS	2	WHITE, TYLISHA M HARVARD- 306 W THIRD ST FLORENCE, NJ 306 THIRD ST WEST	00000 08518	0 14900 14900	06	06 01	7450	17806	F01 1229	19035
48 2	FIN ATTIC	2	BUCKOUSIS, NEAL A SR & KAREN M 42 W FRONT ST FLORENCE, NJ 42 FRONT ST WEST	00870 08518	0 13200 13200	12	12 01	13200	31548	F01 2178	33726
53.01 30	FIN.HALF STORY	2	HAMMELL, ROBERT 584 DELAWARE AVE ROEBLING, NJ 718 COOPER ST	00000 08554	0 17500 17500	03	09 24	4375	10456	F01 722	11178
53.01 33	INT/EXT REHAB	2	SOPRANO, MARISSA A 60 GERVIN ROAD LAWRENCE, NJ 705 CHESTNUT ST	00000 08648	0 41300 41300	06	06 01	20650	49354	F01 3407	52761
54 8.01	NEW BATHROOM	2	HECK, CHARLES A 40 E SIXTH ST FLORENCE, NJ 40 SIXTH ST EAST	00660 08518	0 5000 5000	05	07 01	2083	4978	F01 344	5322
64 5	ADDITION/RENOV	2	AKER, KIM W 236 E FOURTH ST FLORENCE, NJ 236 FOURTH ST EAST	00660 08518	0 135000 135000	06	06 01	67500	161325	F01 11138	172463
64 7	RENOVATIONS 15	2	STILLWELL, JOSHUA W 414 CHESTNUT ST FLORENCE, NJ 414 CHESTNUT ST	00660 08518	0 10500 10500	12	12 01	10500	25095	F01 1733	26828
75 1	GARAGE CONVRSN	2	MILLER, BRYAN M & LAUREN A 80 SPRUCE ST FLORENCE, NJ 80 SPRUCE ST	00000 08518	0 31000 31000	04	08 01	10333	24696	F01 1705	26401
80 11	FIN.BSMNT/BATH	2	BIRCH, JOHN R & CHRISTINA M 425 E NINTH ST FLORENCE, NJ 425 NINTH ST EAST	00660 08518	0 24000 24000	06	06 01	12000	28680	F01 1980	30660

Block No. Lot No. Qualification Account No.	Land Dimensions Building Description Additional Lots Acreage	Prop. Class	Owner's Name Address City State Property Location	Billing Code Zip Code	Land Improvements Exemption Net Total	# M	Compl. Mo. Day	Prorated Assessment	Total Real Property Tax	Special Tax	Net Amount of Tax
82 2.01	NEW HOME 2.02	2	PELA, OGHENEGBAVWE & TIFFANY 525 E SIXTH ST FLORENCE, NJ 525 SIXTH ST EAST	00000 08518	0 307500 307500	07	05 22	179375	428706	F01 29597	458303
82.01 6.01	NEW HOME	2	CIESLIKOWSKI, CODY EVAN & ALEXIS M 520 E SIXTH ST FLORENCE, NJ 520 SIXTH ST EAST	00000 08518	0 265000 265000	10	02 21	220833	527791	F01 36437	564228
93 3	RENOV/HVAC/SDG 5,6	2	SOUDER, GARY 850 CIVIC AVENUE FLORENCE, NJ 850 CIVIC AVENUE	00000 08518	0 51300 51300	07	05 30	29925	71521	F01 4938	76459
99 17	BSMNT FIN	2	GONZALEZ, SENECA 1031 WALLACE AVE ROEBLING, NJ 1031 WALLACE AVENUE	00000 08554	0 11100 11100	03	09 01	2775	6632	F01 458	7090
106 5	EXEMPT-TAXABLE	2	DESZARAN, LOUIS JR - ESTATE OF 790 EIGHTH ST ROEBLING, NJ 790 EIGHTH STREET	00000 08554	82700 123600 206300	04	08 29	68767	164353	F01 11347	175700
108 1	RENOV- 1 APT	2	REDSTONE CAPITAL GROUP LLC 21 ROBERT PITT DR, S#207 MONSEY, NY 606 DELAWARE AVE	00000 15305	0 25000 25000	11	01 01	22917	54772	F01 3781	58553
115 10	BSMNT FINISH	2	DILLON, PATRICK J & COLLEEN 18 HAMILTON AVE ROEBLING, NJ 18 HAMILTON AVE	00660 08554	0 5000 5000	06	06 01	2500	5975	F01 413	6388
119 6	RENOVATIONS	2	YOUNG, THOMAS E 100 NORMAN AVE ROEBLING, NJ 100 NORMAN AVE	00672 08554	0 34100 34100	07	05 01	19892	47542	F01 3282	50824
127 37	RENOV/POWDER RM	2	GHOSH, MOUMITA 1405 VETERANS HIGHWAY,A15 BRISTOL, PA 148 EIGHTH AVE	00000 19007	0 5200 5200	04	08 01	1733	4142	F01 286	4428
131 8	RENOV/HALF BATH	2	AGRESTA, VINCENT J 115 THIRD AVE ROEBLING, NJ 115 THIRD AVE	00000 08554	0 9600 9600	11	01 01	8800	21032	F01 1452	22484
132 3	RENOVATIONS	2	POLTRICTZKY, KATE M 105 SECOND AVE ROEBLING, NJ 105 SECOND AVE	00000 08554	0 7200 7200	07	05 01	4200	10038	F01 693	10731
138 28	POWDER ROOM	2	TULLY, JAMES M & BEATRICE S 63 SECOND AVE ROEBLING, NJ 63 SECOND AVE	05825 08554	0 4500 4500	07	05 01	2625	6274	F01 433	6707
138 49	KITCHEN RENOV	2	FRANKEL, SAMUEL B & ANN T 28 THIRD AVE ROEBLING, NJ 28 THIRD AVE	00672 08554	0 9400 9400	06	06 01	4700	11233	F01 776	12009
143.05 12	ROOF OVER DECK	2	SASSE, ROBERT & REGINA 1318 MAPLE AVE ROEBLING, NJ 1318 MAPLE AVE	00572 08554	0 1900 1900	06	06 01	950	2271	F01 157	2428

Block No. Lot No. Qualification Account No.	Land Dimensions Building Description Additional Lots Acreage	Prop. Class	Owner's Name Address City State Property Location	Billing Code Zip Code	Land Improvements Exemption Net Total	# M	Compl. Mo. Day	Prorated Assessment	Total Real Property Tax	Special Tax	Net Amount of Tax
143.07 7	BSMNT FIN/BATH	2	GAZI, MOAZAM A 7 SULLIVAN COURT ROEBLING, NJ 7 SULLIVAN COURT	00672 08554	0 21900 21900	10	02 01	18250	43618	F01 3011	46629
146.01 9	ADDITION 10	2	IVANISIK, JOSEPH P & ROBYN 1080 HORNBERGER AVE ROEBLING, NJ 1080 HORNBERGER AVE	00000 08554	0 15100 15100	03	09 01	3775	9022	F01 623	9645
146.05 14.02	RENOVATIONS	2	HORN, MIRANDA T 480 DELAWARE AVE ROEBLING, NJ 480 DELAWARE AVE	00000 08554	0 25100 25100	11	01 01	23008	54989	F01 3796	58785
146.09 3.01	RENOVATIONS	2	PUKENAS, KYLE G 1134 HORNBERGER AVE ROEBLING, NJ 1134 HORNBERGER AVE	00000 08554	0 31600 31600	06	06 01	15800	37762	F01 2607	40369
147.08 2	IN GROUND POOL	2	BERNARDO, WILLIAM J JR & ELIZABETH 911 E THIRD ST ROEBLING, NJ 911 THIRD ST EAST	00000 08554	0 15900 15900	06	06 01	7950	19001	F01 1312	20313
147.11 26	EXEMPT-TAXABLE COAH UNIT	2	COOK, DONALD W 68 ABRAMS DR FLORENCE, NJ 68 ABRAMS DR	00000 08518	20000 35600 55600	08	04 26	37067	88590	F01 6116	94706
147.13 12	PARTL BSMNT FIN	2	PANELLA, JOSEPH A & CAROL H 21 ABRAMS DRIVE FLORENCE, NJ 21 ABRAMS DR	00000 08518	0 4600 4600	12	12 01	4600	10994	F01 759	11753
149 10	RENOVATIONS	2	PAGLIONE, TARYN 12 OLIVE ST ROEBLING, NJ 12 OLIVE ST	00000 08554	0 21900 21900	09	03 01	16425	39256	F01 2710	41966
154 1.02	RENOVE DUE TO F	2	KRANGAR, ABRAHAM T & NANCY A 622 PINE ST FLORENCE, NJ 622 PINE ST	00000 08518	0 125500 125500	11	01 01	115042	274950	F01 18982	293932
155.23 8 C2308	RENOVATIONS	2	SMITH, DAVID L 180 WEST 20TH ST,APT 10-J NEW YORK, NY 23-8 FLORENCE TOLLGATE PL	00660 10011	0 5000 5000	08	04 01	3333	7966	F01 550	8516
155.50 4	RENOV & BATH	2	KOLLMAR, JARED N & ROSE M 927 SCHISLER DRIVE FLORENCE, NJ 927 SCHISLER DRIVE	00154 08518	0 21200 21200	09	03 01	15900	38001	F01 2624	40625
156.05 5	POOL & PATIO	2	CLARK, SCOTT 407 PIGOTT DR FLORENCE, NJ 407 PIGOTT DR	00000 08518	0 24300 24300	06	06 01	12150	29039	F01 2005	31044
160.01 30	ADDITION/RENOV	2	RAMIREZ, GRINDIS & CRUZ, LUIS E 2055 BUSTLETON RD BURLINGTON, NJ 2055 BUSTLETON RD	00660 08016	0 52200 52200	03	09 19	13050	31190	F01 2153	33343
164.01 7.02	ADDITION	2	SADAR,TIMOTHY G & MARIA E 2103 OLD YORK RD BORDENTOWN, NJ 2103 OLD YORK RD	00660 08505	0 50200 50200	06	06 01	25100	59989	F01 4142	64131

Block No. Lot No. Qualification Account No.	Land Dimensions Building Description Additional Lots Acreage	Prop. Class	Owner's Name Address City State Property Location	Billing Code Zip Code	Land Improvements Exemption Net Total	# M	Compl. Mo. Day	Prorated Assessment	Total Real Property Tax	Special Tax	Net Amount of Tax
165.03 5.06	OPEN PORCH	2	ENACHE, EUGEN & RALUCA A 1050 POTTS MILL RD BORDENTOWN, NJ 1050 POTTS MILL RD	00660 08505	0 3000 3000	04	08 01	1000	2390	F01 165	2555
165.03 11	IG POOL	2	DYNE, HEIDI 119 ANDREWS DR BORDENTOWN, NJ 119 ANDREWS DR	08505	0 17200 17200	12	12 01	17200	41108	F01 2838	43946
165.04 32	BSMNT FIN/BATH	2	REN, HONGYU & LI, ZHIJIAN 256 LEFFLER CIRCLE FLORENCE NJ 256 LEFFLER CIRCLE	00000 08518	0 15900 15900	03	09 01	3975	9500	F01 656	10156
165.04 45	FIN BSMNT & BAT	2	LYMAN, BLAKE D & KAREN L 230 LEFFLER CIRCLE FLORENCE, NJ 230 LEFFLER CIRCLE	00000 08518	0 28900 28900	05	07 01	12042	28780	F01 1987	30767
165.09 3	DECK	2	PATEL, PARTH & DEEPA 304 SEYEBE LANE FLORENCE, NJ 304 SEYEBE LANE	00000 08518	0 4900 4900	04	08 01	1633	3903	F01 269	4172
165.10 1	NEW TOWNHOUSE	2	KRAMAR, CHRISTIAN A & NAPATANO, C A 80 KRAMER COURT FLORENCE, NJ 80 KRAMER COURT	00000 08518	0 248900 248900	07	05 31	145192	347009	F01 23957	370966
165.10 2	NEW TOWNHOUSE	2	ADAMSKI, CAMILLE 78 KRAMER COURT FLORENCE, NJ 78 KRAMER COURT	00000 08518	0 230900 230900	07	05 31	134692	321914	F01 22224	344138
165.10 3	NEW TOWNHOUSE	2	KANG, JIM S & LAURA H 76 KRAMER COURT FLORENCE, NJ 76 KRAMER COURT	00000 08518	0 230900 230900	07	05 31	134692	321914	F01 22224	344138
165.10 4	NEW TOWNHOUSE	2	AMIN, MUHAMMAD J & BAIG, JOVERIA 74 KRAMER COURT FLORENCE, NJ 74 KRAMER COURT	00000 08518	0 248900 248900	07	05 31	145192	347009	F01 23957	370966
165.10 5	NEW TOWNHOUSE	2	GELTCH, DAVID W & LAURA M 72 KRAMER COURT FLORENCE, NJ 72 KRAMER COURT	00000 08518	0 246900 246900	06	06 25	123450	295046	F01 20369	315415
165.10 6	NEW TOWNHOUSE	2	UDESHTI, AMEET R 70 KRAMER COURT FLORENCE, NJ 70 KRAMER COURT	00000 08518	0 232700 232700	06	06 25	116350	278077	F01 19198	297275
165.10 7	NEW TOWNHOUSE	2	CAESAR, MELINDA SABRINA CARTER- 68 KRAMER COURT FLORENCE, NJ 68 KRAMER COURT	00000 08518	0 232700 232700	06	06 25	116350	278077	F01 19198	297275
165.10 8	NEW TOWNHOUSE	2	ADAMS, JON M SR & ELAINE M 66 KRAMER COURT FLORENCE, NJ 66 KRAMER COURT	00000 08518	0 246900 246900	06	06 25	123450	295046	F01 20369	315415
165.10 9	NEW TOWNHOUSE	2	KANICKIJ, BRITTANY N & BONO, JOHN J 64 KRAMER COURT FLORENCE, NJ 64 KRAMER COURT	00000 08518	0 248900 248900	05	07 18	103708	247862	F01 17112	264974



Block No. Lot No. Qualification Account No.	Land Dimensions Building Description Additional Lots Acreage	Prop. Class	Owner's Name Address City State Property Location	Billing Code Zip Code	Land Improvements Exemption Net Total	# M	Compl. Mo. Day	Prorated Assessment	Total Real Property Tax	Special Tax	Net Amount of Tax
165.10 10	NEW TOWNHOUSE	2	GUJJA, RAJITHA R & REDDY, SUREKA B 239 CLAREMONT AVE MONTCLAIR, NJ 62 KRAMER COURT	00000 07042	0 230900 230900	05	07 18	96208	229937	F01 15874	245811
165.10 11	NEW TOWNHOUSE	2	US HOME CORPORATION 2465 KUSER ROAD HAMILTON, NJ 60 KRAMER COURT	00000 08690	0 230900 230900	05	07 18	96208	229937	F01 15874	245811
165.10 12	NEW TOWNHOUSE	2	MULLIGAN, KATELYN J 58 KRAMER COURT FLORENCE, NJ 58 KRAMER COURT	00000 08518	0 250900 250900	05	07 18	104542	249855	F01 17249	267104
165.10 13	NEW TOWNHOUSE	2	US HOME CORPORATION 2465 KUSER ROAD HAMILTON, NJ 56 KRAMER COURT	00000 08690	0 248900 248900	03	09 15	62225	148718	F01 10267	158985
165.10 14	NEW TOWNHOUSE	2	US HOME CORPORATION 2465 KUSER ROAD HAMILTON, NJ 54 KRAMER COURT	00000 08690	0 232700 232700	03	09 15	58175	139038	F01 9599	148637
165.10 15	NEW TOWNHOUSE	2	US HOME CORPORATION 2465 KUSER ROAD HAMILTON, NJ 52 KRAMER COURT	00000 08690	0 230900 230900	03	09 19	57725	137963	F01 9525	147488
165.10 16	NEW TOWNHOUSE	2	US HOME CORPORATION 2465 KUSER ROAD HAMILTON, NJ 50 KRAMER COURT	00000 08690	0 232700 232700	03	09 15	58175	139038	F01 9599	148637
165.10 17	NEW TOWNHOUSE	2	US HOME CORPORATION 2465 KUSER ROAD HAMILTON, NJ 48 KRAMER COURT	00000 08690	0 248900 248900	03	09 15	62225	148718	F01 10267	158985
165.10 18	NEW TOWNHOUSE	2	SINGH, PERMJOT & CLARK, KALEN A 46 KRAMER COURT FLORENCE, NJ 46 KRAMER COURT	00000 08518	0 250900 250900	10	02 28	209083	499708	F01 34499	534207
165.10 19	NEW TOWNHOUSE	2	WOELLER, ADAM & MORGAN, BRIENNA N 44 KRAMER COURT FLORENCE, NJ 44 KRAMER COURT	00000 08518	0 230900 230900	10	02 28	192417	459877	F01 31749	491626
165.10 20	NEW TOWNHOUSE	2	HUSSAIN, MIR S & AHMED, ARUSA 42 KRAMER COURT FLORENCE, NJ 42 KRAMER COURT	00000 08518	0 232700 232700	10	02 28	193917	463462	F01 31996	495458
165.10 21	NEW TOWNHOUSE	2	LUMA, JOHNATHAN & TARSHEA S 40 KRAMER COURT FLORENCE, NJ 40 KRAMER COURT	00000 08518	0 230900 230900	10	02 28	192417	459877	F01 31749	491626
165.10 22	NEW TOWNHOUSE	2	PATTERSON, ANTOINE J 38 KRAMER COURT FLORENCE, NJ 38 KRAMER COURT	00000 08518	0 248900 248900	10	02 28	207417	495727	F01 34224	529951
165.10 23	NEW TOWNHOUSE	2	GARCIA, EVAN M & GENNA W 36 KRAMER COURT FLORENCE, NJ 36 KRAMER COURT	00000 08518	0 244900 244900	10	02 15	204083	487758	F01 33674	521432

Block No. Lot No. Qualification Account No.	Land Dimensions Building Description Additional Lots Acreage	Prop. Class	Owner's Name Address City State Property Location	Billing Code Zip Code	Land Improvements Exemption Net Total	# M	Compl. Mo. Day	Prorated Assessment	Total Real Property Tax	Special Tax	Net Amount of Tax
165.10 24	NEW TOWNHOUSE	2	WATSON, JESSICA 34 KRAMER COURT FLORENCE, NJ 34 KRAMER COURT	00000 08518	0 230700 230700	10	02 15	192250	459478	F01 31721	491199
165.10 25	NEW TOWNHOUSE	2	PACIUS, MARKENS & MARIE 32 KRAMER COURT FLORENCE, NJ 32 KRAMER COURT	00000 08518	0 228900 228900	10	02 15	190750	455893	F01 31474	487367
165.10 26	NEW TOWNHOUSE	2	HUSPEN, EDWARD JEFFREY 30 KRAMER COURT FLORENCE, NJ 30 KRAMER COURT	00000 08518	0 230700 230700	10	02 15	192250	459478	F01 31721	491199
165.10 27	NEW TOWNHOUSE	2	GAMBHIR, INDERPAL S & ANJU 28 KRAMER COURT FLORENCE, NJ 28 KRAMER COURT	00000 08518	0 244900 244900	10	02 15	204083	487758	F01 33674	521432
165.10 28	NEW TOWNHOUSE	2	WANDERA, SILAS T & EUNICE K SAVA- 26 KRAMER COURT FLORENCE, NJ 26 KRAMER COURT	00000 08518	0 244900 244900	11	01 30	224492	536536	F01 37041	573577
165.10 29	NEW TOWNHOUSE	2	WATSON, JENNIFER 24 KRAMER COURT FLORENCE, NJ 24 KRAMER COURT	00000 08518	0 230700 230700	11	01 30	211475	505425	F01 34893	540318
165.10 30	NEW TOWNHOUSE	2	MANNING, KAITLIN E 22 KRAMER COURT FLORENCE, NJ 22 KRAMER COURT	00000 08518	0 230700 230700	11	01 30	211475	505425	F01 34893	540318
165.10 31	NEW TOWNHOUSE	2	MARROCCO, KRISTA T & FITZGERALD, A 20 KRAMER COURT FLORENCE, NJ 20 KRAMER COURT	00000 08158	0 244900 244900	11	01 30	224492	536536	F01 37041	573577
165.10 32	NEW TOWNHOUSE	2	WATERS, KENNETH 18 KRAMER COURT FLORENCE, NJ 18 KRAMER COURT	00000 08518	0 246800 246800	11	01 24	226233	540697	F01 37328	578025
165.10 33	NEW TOWNHOUSE	2	SINGH, PREM & KAUR, HASTINDER 16 KRAMER COURT FLORENCE, NJ 16 KRAMER COURT	00000 08518	0 228900 228900	11	01 24	209825	501482	F01 34621	536103
165.10 34	NEW TOWNHOUSE	2	HOUSTON, KELLY A 14 KRAMER COURT FLORENCE, NJ 14 KRAMER COURT	00000 08518	0 230700 230700	11	01 24	211475	505425	F01 34893	540318
165.10 35	NEW TOWNHOUSE	2	HOPSON, LARRY D 12 KRAMER COURT FLORENCE, NJ 12 KRAMER COURT	00000 08518	0 228900 228900	11	01 24	209825	501482	F01 34621	536103
165.10 36	NEW TOWNHOUSE	2	KNOX, CYNTHIA LYNNE 10 KRAMER COURT FLORENCE, NJ 10 KRAMER COURT	00000 08518	0 246800 246800	11	01 24	226233	540697	F01 37328	578025
165.10 37	NEW TOWNHOUSE	2	US HOME CORPORATION 2465 KUSER ROAD HAMILTON, NJ 8 KRAMER COURT	00000 08690	0 246800 246800	03	09 05	61700	147463	F01 10181	157644

Block No. Lot No. Qualification Account No.	Land Dimensions Building Description Additional Lots Acreage	Prop. Class	Owner's Name Address City State Property Location	Billing Code Zip Code	Land Improvements Exemption Net Total	# M	Compl. Mo. Day	Prorated Assessment	Total Real Property Tax	Special Tax	Net Amount of Tax
165.10 38	NEW TOWNHOUSE	2	US HOME CORPORATION 2465 KUSER ROAD HAMILTON, NJ 6 KRAMER COURT	00000 08690	0 228900 228900	03	09 05	57225	136768	F01 9442	146210
165.10 39	NEW TOWNHOUSE	2	US HOME CORPORATION 2465 KUSER ROAD HAMILTON, NJ 4 KRAMER COURT	00000 08690	0 228900 228900	04	08 23	76300	182357	F01 12590	194947
165.10 40	NEW TOWNHOUSE	2	US HOME CORPORATION 2465 KUSER ROAD HAMILTON, NJ 2 KRAMER COURT	00000 08690	0 246800 246800	03	09 05	61700	147463	F01 10181	157644
166.02 1	POOL/BATH RENOV	2	SCHOONOVER, ROSALEE 45 LUCAS COURT BORDENTOWN, NJ 45 LUCAS COURT	00660 08505	0 15400 15400	03	09 01	3850	9202	F01 635	9837
166.04 7	RENOV M.BATH	2	VANCE, MICHAEL T & PATRICIA D 15 BUTTONWOOD DR BORDENTOWN, NJ 15 BUTTONWOOD DR	00000 08505	0 5300 5300	07	05 01	3092	7390	F01 510	7900
167.03 13	EXEMPT-TAXABLE	2	WIBLE, CHARLES & JANICE 27 RIDGWAY DR BORDENTOWN, NJ 27 RIDGWAY DR	00000 08505	93400 156600 250000	05	07 25	104167	248959	F01 17188	266147
167.10 9	EXEMPT-TAXABLE	2	DAVIES, CHARLES & GERALDINE 5 BARBEE CT BORDENTOWN, NJ 5 BARBEE CT	00000 08505	87900 150600 238500	03	09 13	59625	142504	F01 9838	152342
170 1.04	POOL	2	FAGA, RONALD J & JANICE B-LIFE ESTATE 2018 BUSTLETON RD BURLINGTON, NJ 2018 BUSTLETON RD	00660 08016	0 16200 16200	03	09 01	4050	9680	F01 668	10348
171.01 5.03	IG POOL	2	MIELE, ANTHONY & AMY 2025 OLD YORK RD BURLINGTON, NJ 2025 OLD YORK RD	00660 08016	0 16500 16500	07	05 01	9625	23004	F01 1588	24592
171.02 11	KITCHEN RENOV	2	ESPOSITO, JAMES & SUSAN MICHAEL- 22 FOUNTAIN BLVD BURLINGTON, NJ 22 FOUNTAIN BLVD	00000 08016	0 8600 8600	12	12 01	8600	20554	F01 1419	21973
171.02 24	POOL	2	LAROCCO, JOHN P & KIM N 48 FOUNTAIN BLVD BURLINGTON, NJ 48 FOUNTAIN BLVD	00660 08016	0 14500 14500	03	09 01	3625	8664	F01 598	9262
172.01 3.05	BATHROOM	2	MINENNA, ANDREW T & GRAPPONE, ANDREA 2074 BURL-COLUMBUS RD BORDENTOWN, NJ 2074 BURL-COLUMBUS RD	00000 08505	0 12800 12800	09	03 01	9600	22944	F01 1584	24528
172.01 15	ADDITION	2	ROGGIO, DENNIS & LOSCO ROGGIO, K 2050 CEDAR LANE EXT BORDENTOWN, NJ 2050 CEDAR LANE EXT	06701 08505	0 22100 22100	05	07 01	9208	22007	F01 1519	23526

## TAXING DISTRICT NO. 15 FLORENCE TWP

## COUNTY NO. 03 BURLINGTON

NAME OF OWNER ADDITIONAL OWNERS	LIST TYPE	LIST YEAR	PAGE NO.	BLOCK NO.	LOT NO.	LOT QUALIFIC.	ACCT. NO.	-----PROPERTY----- CLASS LOCATION
ADAMS, JON M SR & ELAINE M	ADDED	2019	04	165.10	8		2	66 KRAMER COURT
ADAMSKI, CAMILLE	ADDED	2019	04	165.10	2		2	78 KRAMER COURT
AGRESTA, VINCENT J	ADDED	2019	02	131	8		2	115 THIRD AVE
AKER, KIM W	ADDED	2019	01	64	5		2	236 FOURTH ST EAST
AMIN, MUHAMMAD J & BAIG, JOVERIA	ADDED	2019	04	165.10	4		2	74 KRAMER COURT
BERNARDO, WILLIAM J JR & ELIZABETH	ADDED	2019	03	147.08	2		2	911 THIRD ST EAST
BIRCH, JOHN R & CHRISTINA M	ADDED	2019	01	80	11		2	425 NINTH ST EAST
BUCKOUSIS, NEAL A SR & KAREN M	ADDED	2019	01	48	2		2	42 FRONT ST WEST
CAESAR, MELINDA SABRINA CARTER-	ADDED	2019	04	165.10	7		2	68 KRAMER COURT
CIESLIKOWSKI, CODY EVAN & ALEXIS M	ADDED	2019	02	82.01	6.01		2	520 SIXTH ST EAST
CLARK, SCOTT	ADDED	2019	03	156.05	5		2	407 PIGOTT DR
COOK, DONALD W	ADDED	2019	03	147.11	26		2	68 ABRAMS DR
DAVIES, CHARLES & GERALDINE	ADDED	2019	07	167.10	9		2	5 BARBEE CT
DESZARAN, LOUIS JR - ESTATE OF	ADDED	2019	02	106	5		2	790 EIGHTH STREET
DILLON, PATRICK J & COLLEEN	ADDED	2019	02	115	10		2	18 HAMILTON AVE
DYNE, HEIDI	ADDED	2019	04	165.03	11		2	119 ANDREWS DR
ELHART, NATALIE	ADDED	2019	01	35.02	4		2	12 LAUREL AVE
ENACHE, EUGEN & RALUCA A	ADDED	2019	04	165.03	5.06		2	1050 POTTS MILL RD
ESPOSITO, JAMES & SUSAN MICHAEL-	ADDED	2019	07	171.02	11		2	22 FOUNTAIN BLVD
FAGA, RONALD J & JANICE B-LIFE ESTATE	ADDED	2019	07	170	1.04		2	2018 BUSTLETON RD
FRANKEL, SAMUEL B & ANN T	ADDED	2019	02	138	49		2	28 THIRD AVE
GAMBHIR, INDERPAL S & ANJU	ADDED	2019	06	165.10	27		2	28 KRAMER COURT
GARCIA, EVAN M & GENNA W	ADDED	2019	05	165.10	23		2	36 KRAMER COURT
GAZI, MOAZAM A	ADDED	2019	03	143.07	7		2	7 SULLIVAN COURT
GELTCH, DAVID W & LAURA M	ADDED	2019	04	165.10	5		2	72 KRAMER COURT
GHOSH, MOUMITA	ADDED	2019	02	127	37		2	148 EIGHTH AVE
GONZALEZ, SENECA	ADDED	2019	02	99	17		2	1031 WALLACE AVENUE
GUJJA, RAJITHA R & REDDY, SUREKA B	ADDED	2019	05	165.10	10		2	62 KRAMER COURT
HAMMELL, ROBERT	ADDED	2019	01	53.01	30		2	718 COOPER ST
HECK, CHARLES A	ADDED	2019	01	54	8.01		2	40 SIXTH ST EAST
HOPSON, LARRY D	ADDED	2019	06	165.10	35		2	12 KRAMER COURT
HORN, MIRANDA T	ADDED	2019	03	146.05	14.02		2	480 DELAWARE AVE
HOUSTON, KELLY A	ADDED	2019	06	165.10	34		2	14 KRAMER COURT
HUSPEN, EDWARD JEFFREY	ADDED	2019	06	165.10	26		2	30 KRAMER COURT
HUSSAIN, MIR S & AHMED, ARUSA	ADDED	2019	05	165.10	20		2	42 KRAMER COURT
IVANISIK, JOSEPH P & ROBYN	ADDED	2019	03	146.01	9		2	1080 HORNBERGER AVE
KANG, JIM S & LAURA H	ADDED	2019	04	165.10	3		2	76 KRAMER COURT
KANICKIJ, BRITTANY N & BONO, JOHN J	ADDED	2019	04	165.10	9		2	64 KRAMER COURT
KINGSMEAD ASSET HOLDING TRUST	ADDED	2019	01	37	6		2	333 THIRD ST WEST
KNOX, CYNTHIA LYNNE	ADDED	2019	06	165.10	36		2	10 KRAMER COURT
KOLLMAR, JARED N & ROSE M	ADDED	2019	03	155.50	4		2	927 SCHISLER DRIVE
KRAMAR, CHRISTIAN A & NAPATANO, C A	ADDED	2019	04	165.10	1		2	80 KRAMER COURT
KRANGAR, ABRAHAM T & NANCY A	ADDED	2019	03	154	1.02		2	622 PINE ST
LAROCCO, JOHN P & KIM N	ADDED	2019	07	171.02	24		2	48 FOUNTAIN BLVD
LUMA, JOHNATHAN & TARSHEA S	ADDED	2019	05	165.10	21		2	40 KRAMER COURT
LYMAN, BLAKE D & KAREN L	ADDED	2019	04	165.04	45		2	230 LEFFLER CIRCLE
MANNING, KAITLIN E	ADDED	2019	06	165.10	30		2	22 KRAMER COURT
MARROCCO, KRISTA T & FITZGERALD, A	ADDED	2019	06	165.10	31		2	20 KRAMER COURT
MIELE, ANTHONY & AMY	ADDED	2019	07	171.01	5.03		2	2025 OLD YORK RD
MILLER, BRYAN M & LAUREN A	ADDED	2019	01	75	1		2	80 SPRUCE ST
MINENNA, ANDREW T & GRAPPONE, ANDREA	ADDED	2019	07	172.01	3.05		2	2074 BURL-COLUMBUS RD
MULLIGAN, KATELYN J	ADDED	2019	05	165.10	12		2	58 KRAMER COURT
ONYEKABA, OBIAGELI A	ADDED	2019	01	16	1.01		2	734 FRONT ST WEST
PACIUS, MARKENS & MARIE	ADDED	2019	06	165.10	25		2	32 KRAMER COURT
PAGLIONE, TARYN	ADDED	2019	03	149	10		2	12 OLIVE ST
PANELLA, JOSEPH A & CAROL H	ADDED	2019	03	147.13	12		2	21 ABRAMS DR
PATEL, PARTH & DEEPA	ADDED	2019	04	165.09	3		2	304 SEYEBA LANE
PATTERSON, ANTOINE J	ADDED	2019	05	165.10	22		2	38 KRAMER COURT
PELA, OGHENEGBAVWE & TIFFANY	ADDED	2019	02	82	2.01		2	525 SIXTH ST EAST
POLTRICTZKY, KATE M	ADDED	2019	02	132	3		2	105 SECOND AVE
PUKENAS, KYLE G	ADDED	2019	03	146.09	3.01		2	1134 HORNBERGER AVE
RAMIREZ, GRINDIS & CRUZ, LUIS E	ADDED	2019	03	160.01	30		2	2055 BUSTLETON RD
REDSTONE CAPITAL GROUP LLC	ADDED	2019	02	108	1		2	606 DELAWARE AVE
REN, HONGYU & LI, ZHIJIAN	ADDED	2019	04	165.04	32		2	256 LEFFLER CIRCLE
RKTURN LLC	ADDED	2019	01	35.02	15		2	17 LAUREL AVE
ROGGIO, DENNIS & LOSCO ROGGIO, K	ADDED	2019	07	172.01	15		2	2050 CEDAR LANE EXT
SADAR, TIMOTHY G & MARIA E	ADDED	2019	03	164.01	7.02		2	2103 OLD YORK RD
SASSE, ROBERT & REGINA	ADDED	2019	02	143.05	12		2	1318 MAPLE AVE

## TAXING DISTRICT NO. 15 FLORENCE TWP

## COUNTY NO. 03 BURLINGTON

NAME OF OWNER ADDITIONAL OWNERS	LIST TYPE	LIST YEAR	PAGE NO.	BLOCK NO.	LOT NO.	LOT QUALIFIC.	ACCT. NO.	-----PROPERTY----- CLASS LOCATION
SCHOONOVER, ROSALEE	ADDED	2019	07	166.02	1			2 45 LUCAS COURT
SINGH, PERMJOT & CLARK, KALEN A	ADDED	2019	05	165.10	18			2 46 KRAMER COURT
SINGH, PREM & KAUR, HASTINDER	ADDED	2019	06	165.10	33			2 16 KRAMER COURT
SMITH, DAVID L	ADDED	2019	03	155.23	8	C2308		2 23-8 FLORENCE TOLLGATE PL
SOPRANO, MARISSA A	ADDED	2019	01	53.01	33			2 705 CHESTNUT ST
SOUDER, GARY	ADDED	2019	02	93	3			2 850 CIVIC AVENUE
STILLWELL, JOSHUA W	ADDED	2018	01	64	7			2 414 CHESTNUT ST
STILLWELL, JOSHUA W	ADDED	2019	01	64	7			2 414 CHESTNUT ST
T AND T KEY PROPERTIES LLC	ADDED	2019	01	7	14.02			2 841 SECOND ST WEST
TOTTEN, F & H & J & MARY SMITH	ROLLBK	2017	01	160.01	11.01	QFARM		3B 2054 US 130
TOTTEN, F & H & J & MARY SMITH	ROLLBK	2018	01	160.01	11.01	QFARM		3B 2054 US 130
TOTTEN, F & H & J & MARY SMITH	ROLLBK	2019	01	160.01	11.01	QFARM		3B 2054 US 130
TOTTEN, FRED & HELEN	ROLLBK	2017	01	160.01	4	QFARM		3B US 130 @ CEDAR LANE
TOTTEN, FRED & HELEN	ROLLBK	2018	01	160.01	4	QFARM		3B US 130 @ CEDAR LANE
TOTTEN, FRED & HELEN	ROLLBK	2019	01	160.01	4	QFARM		3B US 130 @ CEDAR LANE
TULLY, JAMES M & BEATRICE S	ADDED	2019	02	138	28			2 63 SECOND AVE
UDESHEI, AMEET R	ADDED	2019	04	165.10	6			2 70 KRAMER COURT
US HOME CORPORATION	ADDED	2019	05	165.10	11			2 60 KRAMER COURT
US HOME CORPORATION	ADDED	2019	05	165.10	13			2 56 KRAMER COURT
US HOME CORPORATION	ADDED	2019	05	165.10	14			2 54 KRAMER COURT
US HOME CORPORATION	ADDED	2019	05	165.10	15			2 52 KRAMER COURT
US HOME CORPORATION	ADDED	2019	05	165.10	16			2 50 KRAMER COURT
US HOME CORPORATION	ADDED	2019	05	165.10	17			2 48 KRAMER COURT
US HOME CORPORATION	ADDED	2019	06	165.10	37			2 8 KRAMER COURT
US HOME CORPORATION	ADDED	2019	07	165.10	38			2 6 KRAMER COURT
US HOME CORPORATION	ADDED	2019	07	165.10	39			2 4 KRAMER COURT
US HOME CORPORATION	ADDED	2019	07	165.10	40			2 2 KRAMER COURT
VANCE, MICHAEL T & PATRICIA D	ADDED	2019	07	166.04	7			2 15 BUTTONWOOD DR
WANDERA, SILAS T & EUNICE K SAVA-	ADDED	2019	06	165.10	28			2 26 KRAMER COURT
WATERS, KENNETH	ADDED	2019	06	165.10	32			2 18 KRAMER COURT
WATSON, JENNIFER	ADDED	2019	06	165.10	29			2 24 KRAMER COURT
WATSON, JESSICA	ADDED	2019	06	165.10	24			2 34 KRAMER COURT
WHITE, TYLISHA M HARVARD-	ADDED	2019	01	38	15			2 306 THIRD ST WEST
WIBLE, CHARLES & JANICE	ADDED	2019	07	167.03	13			2 27 RIDGWAY DR
WOELLER, ADAM & MORGAN, BRIENNA N	ADDED	2019	05	165.10	19			2 44 KRAMER COURT
YOUNG, THOMAS E	ADDED	2019	02	119	6			2 100 NORMAN AVE

TAXING DISTRICT NO. 15 FLORENCE TWP

COUNTY NO. 03 BURLINGTON

PAGE	LAND	ASSESSMENTS IMPROVE	TOTAL	PRORATED	REGULAR	TAXES SPECIAL	TOTAL
ROLLBACK 2017 PAGE 0001 1,874,750		TOTALS ----- 0	1,874,750	1,874,750	44,169.11	.00	44,169.11
ROLLBACK 2018 PAGE 0001 1,875,150		TOTALS ----- 0	1,875,150	1,875,150	44,441.06	.00	44,441.06
ROLLBACK 2019 PAGE 0001 1,872,695		TOTALS ----- 0	1,872,695	1,872,695	44,757.41	.00	44,757.41
0001 ADDED 2018 PAGE 0		TOTALS ----- 10,500	10,500	1,750	41.48	2.85	44.33
0001 ADDED 2019 PAGE 0		TOTALS ----- 397,100	397,100	201,575	4,817.65	332.62	5,150.27
0002 ADDED 2019 PAGE 82,700		TOTALS ----- 860,400	943,100	569,992	13,622.82	940.50	14,563.32
0003 ADDED 2019 PAGE 20,000		TOTALS ----- 450,100	470,100	311,450	7,443.67	513.90	7,957.57
0004 ADDED 2019 PAGE 0		TOTALS ----- 2,237,600	2,237,600	1,178,926	28,176.35	1,945.23	30,121.58
0005 ADDED 2019 PAGE 0		TOTALS ----- 3,346,000	3,346,000	1,794,817	42,896.13	2,961.45	45,857.58
0006 ADDED 2019 PAGE 0		TOTALS ----- 3,315,300	3,315,300	2,796,558	66,837.75	4,614.30	71,452.05
0007 ADDED 2019 PAGE 181,300		TOTALS ----- 1,123,200	1,304,500	410,667	9,814.96	677.60	10,492.56

ROLLBACK ASSESSMENT DISTRICT SUMMARY FOR TAX YEAR 2017										
CLASS	COUNT	----- LAND	FULL ASSESSED IMPROVMNT	VALUATION EXEMPTNS	----- NET	PRORATED ASSESSMENT	GENERAL TAX RATE	TOTAL TAXES (GENERAL)	TOTAL TAXES (SPECIAL)	TOTAL AMOUNT OF TAXES
1	0	0	0		0	0		.00	.00	.00
2	0	0	0		0	0		.00	.00	.00
3A	0	0	0		0	0		.00	.00	.00
3B	2	1,874,750	0		1,874,750	1,874,750		44,169.11	.00	44,169.11
4A	0	0	0		0	0		.00	.00	.00
4B	0	0	0		0	0		.00	.00	.00
4C	0	0	0		0	0		.00	.00	.00
6A	0	0	0		0	0		.00	.00	.00
6B	0	0	0		0	0		.00	.00	.00
6C	0	0	0		0	0		.00	.00	.00
TOTAL	2	1,874,750	0		1,874,750	1,874,750	2.356	44,169.11	.00	44,169.11

ROLLBACK ASSESSMENT DISTRICT SUMMARY FOR TAX YEAR 2018										
CLASS	COUNT	----- LAND	FULL ASSESSED IMPROVMNT	VALUATION EXEMPTNS	----- NET	PRORATED ASSESSMENT	GENERAL TAX RATE	TOTAL TAXES (GENERAL)	TOTAL TAXES (SPECIAL)	TOTAL AMOUNT OF TAXES
1	0	0	0		0	0		.00	.00	.00
2	0	0	0		0	0		.00	.00	.00
3A	0	0	0		0	0		.00	.00	.00
3B	2	1,875,150	0		1,875,150	1,875,150		44,441.06	.00	44,441.06
4A	0	0	0		0	0		.00	.00	.00
4B	0	0	0		0	0		.00	.00	.00
4C	0	0	0		0	0		.00	.00	.00
6A	0	0	0		0	0		.00	.00	.00
6B	0	0	0		0	0		.00	.00	.00
6C	0	0	0		0	0		.00	.00	.00
TOTAL	2	1,875,150	0		1,875,150	1,875,150	2.370	44,441.06	.00	44,441.06

ROLLBACK ASSESSMENT DISTRICT SUMMARY FOR TAX YEAR 2019										
CLASS	COUNT	----- LAND	FULL ASSESSED IMPROVMNT	VALUATION EXEMPTNS	----- NET	PRORATED ASSESSMENT	GENERAL TAX RATE	TOTAL TAXES (GENERAL)	TOTAL TAXES (SPECIAL)	TOTAL AMOUNT OF TAXES
1	0	0	0		0	0		.00	.00	.00
2	0	0	0		0	0		.00	.00	.00
3A	0	0	0		0	0		.00	.00	.00
3B	2	1,872,695	0		1,872,695	1,872,695		44,757.41	.00	44,757.41
4A	0	0	0		0	0		.00	.00	.00
4B	0	0	0		0	0		.00	.00	.00
4C	0	0	0		0	0		.00	.00	.00
6A	0	0	0		0	0		.00	.00	.00
6B	0	0	0		0	0		.00	.00	.00
6C	0	0	0		0	0		.00	.00	.00
TOTAL	2	1,872,695	0		1,872,695	1,872,695	2.390	44,757.41	.00	44,757.41

## 15 FLORENCE TWP

## 03 BURLINGTON

ADDED ASSESSMENT DISTRICT SUMMARY FOR TAX YEAR 2018										
CLASS	COUNT	----- LAND	FULL ASSESSED IMPROVMNT	VALUATION EXEMPTNS	----- NET	PRORATED ASSESSMENT	GENERAL TAX RATE	TOTAL TAXES (GENERAL)	TOTAL TAXES (SPECIAL)	TOTAL AMOUNT OF TAXES
1	0	0	0		0	0		.00	.00	.00
2	1	0	10,500		10,500	1,750		41.48	2.85	44.33
3A	0	0	0		0	0		.00	.00	.00
3B	0	0	0		0	0		.00	.00	.00
4A	0	0	0		0	0		.00	.00	.00
4B	0	0	0		0	0		.00	.00	.00
4C	0	0	0		0	0		.00	.00	.00
6A	0	0	0		0	0		.00	.00	.00
6B	0	0	0		0	0		.00	.00	.00
6C	0	0	0		0	0		.00	.00	.00
TOTAL	1	0	10,500		10,500	1,750	2.370	41.48	2.85	44.33

ADDED ASSESSMENT DISTRICT SUMMARY FOR TAX YEAR 2019										
CLASS	COUNT	----- LAND	FULL ASSESSED IMPROVMNT	VALUATION EXEMPTNS	----- NET	PRORATED ASSESSMENT	GENERAL TAX RATE	TOTAL TAXES (GENERAL)	TOTAL TAXES (SPECIAL)	TOTAL AMOUNT OF TAXES
1	0	0	0		0	0		.00	.00	.00
2	97	284,000	11,729,700		12,013,700	7,263,985		173,609.33	11,985.60	185,594.93
3A	0	0	0		0	0		.00	.00	.00
3B	0	0	0		0	0		.00	.00	.00
4A	0	0	0		0	0		.00	.00	.00
4B	0	0	0		0	0		.00	.00	.00
4C	0	0	0		0	0		.00	.00	.00
6A	0	0	0		0	0		.00	.00	.00
6B	0	0	0		0	0		.00	.00	.00
6C	0	0	0		0	0		.00	.00	.00
TOTAL	97	284,000	11,729,700		12,013,700	7,263,985	2.390	173,609.33	11,985.60	185,594.93



BREAKDOWN OF ADDED, OMITTED & ROLLBACK TAXES

15 FLORENCE TWP

03 BURLINGTON

	ASSESSED VALUATIONS	TOTAL AMOUNT OF TAXES	TAXES DUE COUNTY	TAXES DUE CTY LIBRARY	TAXES DUE CTY HEALTH	TAXES DUE CTY OPEN SP	TOTAL TAXES DUE COUNTY
2015 OMIT ASSMT	0	.00	.00	.00	.00	.00	.00
2016 OMIT ASSMT	0	.00	.00	.00	.00	.00	.00
2017 OMIT ASSMT	0	.00	.00	.00	.00	.00	.00
2018 OMIT ASSMT	0	.00	.00	.00	.00	.00	.00
2019 OMIT ASSMT	0	.00	.00	.00	.00	.00	.00
2015 RLBK ASSMT	0	.00	.00	.00	.00	.00	.00
2016 RLBK ASSMT	0	.00	.00	.00	.00	.00	.00
2017 RLBK ASSMT	1,874,750	44,169.11	6,336.65	581.17	.00	749.90	7,667.72
2018 RLBK ASSMT	1,875,150	44,441.06	6,544.27	581.30	.00	468.79	7,594.36
2019 RLBK ASSMT	1,872,695	44,757.41	6,404.62	599.26	.00	580.54	7,584.42
2018 ADDED ASSMT	1,750	41.48	6.11	.54	.00	.44	7.09
2019 ADDED ASSMT	7,263,985	173,609.33	24,842.82	2,324.43	.00	2,251.86	29,419.11
2018 OM/AD ASSMT	0	.00	.00	.00	.00	.00	.00
<b>** TOTAL **</b>	<b>12,888,330</b>	<b>307,018.39</b>	<b>44,134.47</b>	<b>4,086.70</b>	<b>.00</b>	<b>4,051.53</b>	<b>52,272.70</b>

I, -----, ASSESSOR OF FLORENCE TWP  
DO SWEAR (OR AFFIRM) THAT THE FOREGOING LIST CONTAINS THE VALUATIONS MADE  
BY ME, TO THE BEST OF MY ABILITY, OF ALL THE PROPERTY LIABLE TO TAXATION  
IN THE TAXING DISTRICT IN WHICH I AM THE ASSESSOR AND THAT I HAVE VALUED  
THE SAME, WITHOUT FAVOR OR PARTIALITY, AND HAVE MADE SUCH DEDUCTIONS ONLY  
FOR DEBT AND EXEMPTIONS AS ARE PRESCRIBED BY LAW.

-----  
ASSESSOR

SWORN AND SUBSCRIBED BEFORE ME THIS \_\_\_\_ DAY OF \_\_\_\_\_, 2019

-----  
COUNTY TAX ADMINISTRATOR

THIS IS TO CERTIFY THAT THE ABOVE ADDED AND OMITTED  
LISTS ARE A TRUE AND COMPLETE RECORD OF THE ADDED  
AND OMITTED TAXES ASSESSED FOR THE YEAR 2019 IN THE  
TAXING DISTRICT OF FLORENCE TWP  
IN THE COUNTY OF BURLINGTON

-----  
COMMISSIONER

-----  
COMMISSIONER

-----  
COMMISSIONER

-----  
COMMISSIONER

-----  
COMMISSIONER

-----  
COMMISSIONER

-----  
COMMISSIONER

BREAKDOWN OF ADDED, OMITTED & ROLLBACK TAXES

	15 FLORENCE TWP					03 BURLINGTON
	ASSESSED VALUATIONS	TOTAL AMOUNT OF TAXES	TOTAL TAXES DUE COUNTY	TAXES DUE MUN OPEN SP	TAXES DUE MUN LIBRARY	BALANCE DUE DISTRICT
2015 OMIT-ASSMT	0	.00	.00	.00	.00	.00
2016 OMIT-ASSMT	0	.00	.00	.00	.00	.00
2017 OMIT-ASSMT	0	.00	.00	.00	.00	.00
2018 OMIT-ASSMT	0	.00	.00	.00	.00	.00
2019 OMIT-ASSMT	0	.00	.00	.00	.00	.00
2015 RLBK ASSMT	0	.00	.00	.00	.00	.00
2016 RLBK ASSMT	0	.00	.00	.00	.00	.00
2017 RLBK ASSMT	1,874,750	44,169.11	7,667.72	187.48	.00	36,313.91
2018 RLBK ASSMT	1,875,150	44,441.06	7,594.36	187.52	.00	36,659.18
2019 RLBK ASSMT	1,872,695	44,757.41	7,584.42	187.27	.00	36,985.72
2018 ADDED ASSMT	1,750	41.48	7.09	.18	.00	34.21
2019 ADDED ASSMT	7,263,985	173,609.33	29,419.11	726.45	.00	143,463.77
2018 OM/AD ASSMT	0	.00	.00	.00	.00	.00
 ** TOTAL **	12,888,330	307,018.39	52,272.70	1,288.90	.00	253,456.79

I, -----, ASSESSOR OF FLORENCE TWP  
DO SWEAR (OR AFFIRM) THAT THE FOREGOING LIST CONTAINS THE VALUATIONS MADE  
BY ME, TO THE BEST OF MY ABILITY, OF ALL THE PROPERTY LIABLE TO TAXATION  
IN THE TAXING DISTRICT IN WHICH I AM THE ASSESSOR AND THAT I HAVE VALUED  
THE SAME, WITHOUT FAVOR OR PARTIALITY, AND HAVE MADE SUCH DEDUCTIONS ONLY  
FOR DEBT AND EXEMPTIONS AS ARE PRESCRIBED BY LAW.

-----  
ASSESSOR

SWORN AND SUBSCRIBED BEFORE ME THIS \_\_\_\_ DAY OF \_\_\_\_\_, 2019

THIS IS TO CERTIFY THAT THE ABOVE ADDED AND OMITTED  
LISTS ARE A TRUE AND COMPLETE RECORD OF THE ADDED  
AND OMITTED TAXES ASSESSED FOR THE YEAR 2019 IN THE  
TAXING DISTRICT OF FLORENCE TWP  
IN THE COUNTY OF BURLINGTON

-----  
COMMISSIONER

-----  
COMMISSIONER





-----  
COMMISSIONER

-----  
COMMISSIONER

-----  
COMMISSIONER

-----  
COMMISSIONER

TABLE OF AGGREGATES, ADDED ASSESSMENTS

		SUMMARY OF ADDED ASSESSMENTS AND APPORTIONMENT OF TAXES			
				2018	2019
I, (WE,) _____		ADDED ASSESSED VALUATION OF LAND			\$284,000
_____		ADDED ASSESSED VALUATION OF BUILDINGS		\$10,500	\$11,729,700
_____	ASSESSOR(S)	TOTAL VALUE OF ADDED ASSESSMENTS		\$10,500	\$12,013,700
OF _____	DO SWEAR (OR AFFIRM)	TOTAL VALUE OF PRORATED ASSESSMENTS		\$1,750	\$7,263,985
THAT THE FOREGOING LIST CONTAINS THE VALUATIONS MADE BY ME (US),		REAL PROP TAX RATE PER \$100 VALUATION		\$2.370	\$2.390
TO THE BEST OF MY (OUR) ABILITY, OF ALL THE PROPERTY LIABLE TO		TOTAL TAXES ON ADDED ASSESSMENTS		\$41.48	\$173,609.33
TAXATION IN THE TAXING DISTRICT IN WHICH I AM (WE ARE) THE		VETERANS & SENIOR CITIZEN DEDUCTIONS		\$ .00	\$ .00
ASSESSOR(S) AND THAT I (WE) HAVE VALUED THE SAME, WITHOUT FAVOR		NET TAXES ON ADDED ASSESSMENTS		\$41.48	\$173,609.33
OR PARTIALITY, AND HAVE MADE SUCH DEDUCTIONS ONLY FOR DEBT AND					
EXEMPTIONS AS ARE PRESCRIBED BY LAW.		AMOUNT DUE COUNTY, FEB. 15, 2020 AT:			
_____		COUNTY RATE:	2018 \$ .349 PER \$100	\$6.11	\$ .00
_____			2019 \$ .342 PER \$100	\$ .00	\$24,842.82
_____		CTY LIBRARY RATE:	2018 \$ .031 PER \$100	\$ .54	\$ .00
_____			2019 \$ .032 PER \$100	\$ .00	\$2,324.43
_____		CTY HEALTH RATE:	2018 \$ .000 PER \$100	\$ .00	\$ .00
_____			2019 \$ .000 PER \$100	\$ .00	\$ .00
_____		CTY OPEN SP RATE:	2018 \$ .025 PER \$100	\$ .44	\$ .00
_____			2019 \$ .031 PER \$100	\$ .00	\$2,251.86
_____		MUN OPEN SP RATE:	2018 \$ .010 PER \$100	\$ .18	\$ .00
_____			2019 \$ .010 PER \$100	\$ .00	\$726.45
_____		MUN LIBRARY RATE:	2018 \$ .000 PER \$100	\$ .00	\$ .00
_____			2019 \$ .000 PER \$100	\$ .00	\$ .00
_____	ASSESSOR(S)	TOTAL DUE COUNTY		\$7.09	\$29,419.11
_____		TOTAL DUE MUNICIPALITY		\$34.39	\$144,190.22
_____		-----			
SWORN AND SUBSCRIBED BEFORE ME, THIS _____		THIS IS TO CERTIFY THAT THE FOREGOING ADDED ASSESSMENTS LIST			
DAY OF _____, 20____.		IS A TRUE AND COMPLETE RECORD OF THE ADDED TAXES ASSESSED FOR THE			
_____		YEAR 2019, IN THE TAXING DISTRICT OF FLORENCE TWP			
_____		COUNTY OF BURLINGTON			
_____		ATTEST:			
_____		 COUNTY TAX ADMINISTRATOR		 PRESIDENT	
_____				 _____	
_____				 _____	
_____				_____	