

[illegible]

[illegible]

[illegible]

| Block No. Lot No. Qualification Account No. | Land Dimensions Building Description Additional Lots Acreage | Prop. Class | Owner's Name Address City State Property Location | Billing Code Zip Code | Land Improvements Exemption Net Total | # M | Compl. Mo. Day | Prorated Assessment | Total Real Property Tax | Special Tax | Net Amount of Tax |
|--|---|----------------|--|--------------------------|--|--------|-------------------|------------------------|----------------------------------|----------------|-------------------------|
| 3.20 20 | KIT REHAB & SHD | 2 | SCIALABBO, JOSEPH S & LARISSA A 54 HAMILTON ROAD MARLTON, NJ 54 HAMILTON ROAD | 00000 08053 | 0 4400 4400 | 02 | 10 19 | 733 | 2020 | F01 100 | 2120 |
| 3.30 25 | PAVILION | 2 | MEYER-COUNARD, DIANA & COUNARD, KETE 14 ORCHARD LANE MARLTON, NJ 14 ORCHARD LANE | 00000 08053 | 0 8200 8200 | 01 | 11 08 | 683 | 1882 | F01 94 | 1976 |
| 3.30 31 | KITCHEN REHAB | 2 | WATKINS, CASEY G & JENSEN, J A 26 ORCHARD LANE MARLTON, NJ 26 ORCHARD LANE | 00000 08053 | 0 4500 4500 | 01 | 11 08 | 375 | 1034 | F01 51 | 1085 |
| 6.05 56 | SCREENED PORCH | 2 | TOOMEY, DAWN E 3902 ALBERTA LANE MARLTON, NJ 3902 ELBERTA LANE | 00000 08053 | 0 1800 1800 | 01 | 11 06 | 150 | 413 | F01 21 | 434 |
| 10.05 11 | FIREPLACE | 2 | MCDONALD, DANIEL B & KATE M 107 NORTH LOCUST AVENUE MARLTON, NJ 107 NORTH LOCUST AVENUE | 00000 08053 | 0 4200 4200 | 01 | 11 08 | 350 | 965 | F01 48 | 1013 |
| 15.19 14 | DECK | 2 | BROWN, BRITTANY 26 CARRINGTON WAY MARLTON, NJ 26 CARRINGTON WAY | 00000 08053 | 0 4200 4200 | 02 | 10 22 | 700 | 1929 | F01 96 | 2025 |
| 15.19 23 | SUMMIT | 2 | PATEL, VISHAL & KRUTIKA 5 STAMFORD BRIDGE COURT MARLTON, NJ 5 STAMFORD BRIDGE COURT | 00000 08053 | 0 427600 427600 | 01 | 11 26 | 35633 | 98205 | F01 4882 | 103087 |
| 15.19 41 | WINSTON | 2 | VAUGHN, AMY R & JACOB L 4 AISLING WAY MARLTON, NJ 4 AISLING WAY | 00000 08053 | 0 354200 354200 | 02 | 10 12 | 59033 | 162695 | F01 8088 | 170783 |
| 15.20 8 | ROYAL | 2 | FRIEDMAN, LESLIE & KIMBERLY 23 SULLIVAN WAY MARLTON, NJ 23 SULLIVAN WAY | 00000 08053 | 0 259300 259300 | 01 | 11 21 | 21608 | 59552 | F01 2960 | 62512 |
| 15.20 14 | ROYAL | 2 | NEDERFIELD, MICHELLE M 35 SULLIVAN WAY MARLTON, NJ 35 SULLIVAN WAY | 00000 08053 | 0 258000 258000 | 01 | 11 26 | 21500 | 59254 | F01 2946 | 62200 |
| 15.20 16 | ROYAL | 2 | SHULMAN, NANCY 39 SULLIVAN WAY MARLTON, NJ 39 SULLIVAN WAY | 00000 08053 | 0 257400 257400 | 01 | 11 26 | 21450 | 59116 | F01 2939 | 62055 |
| 15.20 50 | ROYAL | 2 | MAKKAJI, VINAY K & RAYENI, ALEKYA 30 SULLIVAN WAY MARLTON, NJ 30 SULLIVAN WAY | 00000 08053 | 0 258700 258700 | 02 | 10 24 | 43117 | 118830 | F01 5907 | 124737 |
| 20.18 8 | REMODEL KT & BA | 2 | KOSTICK, KATHERINE 8144 LEON ST PHILADELPHIA, PA 43 EATON AVENUE | 00000 19136 | 0 56000 56000 | 02 | 10 19 | 9333 | 25722 | F01 1279 | 27001 |
| 26.11 50 | KITCHEN REHAB | 2 | BERGER, JEFFREY H & CILIONE, SHARON 17 ROCKINGHAM DRIVE MARLTON, NJ 17 ROCKINGHAM DRIVE | 00000 08053 | 0 2000 2000 | 02 | 10 16 | 333 | 918 | F01 46 | 964 |

| Block No. Lot No. Qualification Account No. | Land Dimensions Building Description Additional Lots Acreage | Prop. Class | Owner's Name Address City State Property Location | Billing Code Zip Code | Land Improvements Exemption Net Total | # M | Compl. Mo. Day | Prorated Assessment | Total Real Property Tax | Special Tax | Net Amount of Tax |
|--|---|----------------|---|--------------------------|--|--------|-------------------|------------------------|----------------------------------|----------------|-------------------------|
| 27.01 19 | EXEMPT/RATABLE | 2 | PEASE, GARY S SR & DEBRA 183 CARLTON AVENUE MARLTON, NJ 37 BLANCHARD ROAD | 00000 08053 | 115000 113200 228200 | 02 | 10 31 | 38033 | 104819 | F01 5211 | 110030 |
| 27.08 27 | INT RENOV | 2 | RODNEY, ZEVON 100 EAST MAIN STREET MARLTON, NJ 100 EAST MAIN STREET | 00000 08053 | 0 6300 6300 | 02 | 10 22 | 1050 | 2894 | F01 144 | 3038 |
| 32.04 29 | KITCHEN REMODEL | 2 | ZINK, THOMAS G & VALARIE 3 TYLOR LANE MARLTON, NJ 3 TYLOR LANE | 00000 08053 | 0 3500 3500 | 01 | 11 16 | 292 | 805 | F01 40 | 845 |
| 33.07 23 | INTERIOR REHAB | 2 | PAPARO, MICHAEL V & MARIA S 5 DURNESSE COURT MARLTON, NJ 5 DURNESSE COURT | 00000 08053 | 0 2400 2400 | 01 | 11 08 | 200 | 551 | F01 27 | 578 |
| 35.11 43 | KITCHEN REMODEL | 2 | DIMATTEO, BERTOLINO & LISA 32 BUCKLEY LANE MARLTON, NJ 32 BUCKLEY LANE | 00000 08053 | 0 5200 5200 | 01 | 11 08 | 433 | 1193 | F01 59 | 1252 |
| 38.09 12 | 4X9 OPEN PORCH | 2 | CASSIDY, DANIEL & MCCARTY, KATHERINE 32 OLD REPUBLIC LANE MARLTON, NJ 32 OLD REPUBLIC LANE | 00000 08053 | 0 1200 1200 | 02 | 10 02 | 200 | 551 | F01 27 | 578 |
| 89.05 40 | FIN BASEMENT | 2 | HOLLOWAY, CHRISTOPHER & CRISTIN M 4 PETER HURD WAY MARLTON, NJ 4 PETER HURD WAY | 00000 08053 | 0 10200 10200 | 01 | 11 02 | 850 | 2343 | F01 116 | 2459 |
| 89.07 6 | IGP,POR,PATIO | 2 | SHAPIRO, IGOR & SOFYA 105 JOHN JMS AUDUBON WAY MARLTON, NJ 105 JOHN JMS AUDUBON WAY | 00000 08053 | 0 32000 32000 | 01 | 11 27 | 2667 | 7350 | F01 365 | 7715 |
| 89.07 38 | ARLINGTON | 2 | OROURKE, JAMES & NICOLLE 26 GRANT WOOD WAY MARLTON, NJ 26 GRANT WOOD WAY | 00000 08053 | 0 413700 413700 | 01 | 11 30 | 34475 | 95013 | F01 4723 | 99736 |
| 89.07 44 | MONTCLAIR | 2 | LADIK, MICHAEL & JACQUELINE 14 GRANT WOOD WAY MARLTON, NJ 14 GRANT WOOD WAY | 00000 08053 | 0 528600 528600 | 01 | 11 07 | 44050 | 121402 | F01 6035 | 127437 |
| 89.10 10 | BRIGTON | 2 | MACH, GEORGE E & CHRISTINA J 32 WINSLOW HOMER WAY MARLTON, NJ 32 WINSLOW HOMER WAY | 00000 08053 | 0 650200 650200 | 02 | 10 25 | 108367 | 298659 | F01 14846 | 313505 |
| | | | | | | | | | | | |
| | | | | | | | | | | | |
| | | | | | | | | | | | |

| Block No. Lot No. Qualification Account No. | Land Dimensions Building Description Additional Lots Acreage | Prop. Class | Owner's Name Address City State Property Location | Billing Code Zip Code | Land Improvements Exemption Net Total | # M | Compl. Mo. Day | Prorated Assessment | Total Real Property Tax | Special Tax | Net Amount of Tax |
|--|---|----------------|--|--------------------------|--|--------|-------------------|------------------------|----------------------------------|----------------|-------------------------|
| 1.02 26 | PATIO | 2 | METZLER, MICHAEL T & JENNIFER 308 BRANDYWINE DRIVE MARLTON, NJ 308 BRANDYWINE DRIVE | 00000 08053 | 0 4600 4600 | 05 | 07 29 | 1917 | 5331 | F01 293 | 5624 |
| 1.02 27 | ADDITN & PORCH | 2 | ATKINS, BRIAN & GABRIELLE 306 BRANDYWINE DRIVE MARLTON, NJ 306 BRANDYWINE DRIVE | 00000 08053 | 0 53200 53200 | 04 | 08 01 | 17733 | 49315 | F01 2713 | 52028 |
| 1.03 17 | KIT REHAB | 2 | HASAN, JAFFREY A & AMBER L 26 CHARTER OAK LANE MARLTON, NJ 26 CHARTER OAK LANE | 00000 08053 | 0 4100 4100 | 07 | 05 02 | 2392 | 6652 | F01 366 | 7018 |
| 2.01 7.01 | REPUBLIC BANK | 4A | MAPLETREE LLC 6 W ROOSEVELT BLVD MARMORA, NJ 178 GREENTREE ROAD | 00000 08223 | 0 1448000 1448000 | 12 | 12 14 | 1448000 | 4026888 | F01 221544 | 4248432 |
| 3.01 38 | REHAB | 2 | GOLD STANDARD PROP SOLUTIONS LLC 319 W RIDLEY AVE RIDLEY PARK, PA 15 BRANDYWINE DRIVE | 00000 19078 | 0 29500 29500 | 04 | 08 17 | 9833 | 27346 | F01 1504 | 28850 |
| 3.01 39 | DECK | 2 | HERAS, CHARLES & ANA I 13 BRANDYWINE DRIVE MARLTON, NJ 13 BRANDYWINE DRIVE | 00000 08053 | 0 1400 1400 | 05 | 07 16 | 583 | 1621 | F01 89 | 1710 |
| 3.04 12 | OPEN PORCH | 2 | MACIOW, PETER JR & TRACI 45 HAMILTON ROAD MARLTON, NJ 45 HAMILTON ROAD | 00000 08053 | 0 4300 4300 | 05 | 07 31 | 1792 | 4984 | F01 274 | 5258 |
| 3.07 28 | REHAB | 2 | HAYDEN, JAMES & LAURA 24 CARRIAGE LANE MARLTON, NJ 24 CARRIAGE LANE | 00000 08053 | 0 17800 17800 | 11 | 01 24 | 16317 | 45378 | F01 2497 | 47875 |
| 3.08 10 | REHAB | 2 | CURTAIN, CAITLYN M & WICK, M P 2703A YOUMOUTH LN MT LAUREL, NJ 107 WEST BURGESS ROAD | 00000 08054 | 0 8700 8700 | 06 | 06 26 | 4350 | 12097 | F01 666 | 12763 |
| 3.09 8 | KITCHEN REHAB | 2 | 180 REAL ESTATE DEVELOPMENT LLC 148 ROUTE 73 STE 3-180 VOORHEES, NJ 113 CONESTOGA DRIVE | 00000 08043 | 0 18900 18900 | 05 | 07 18 | 7875 | 21900 | F01 1205 | 23105 |
| 3.12 19 | EXEMPT/RATABLE | 2 | MINTZAS, IOANNIS & ASPASIA 210 BRADFORD ROAD MARLTON, NJ 210 BRADFORD ROAD | 00000 08053 | 100000 140000 240000 | 04 | 08 16 | 80000 | 222480 | F01 12240 | 234720 |
| 3.15 12 | KITCHEN REHAB | 2 | STELLWAG, JASON D & MOTYCZKA, AMANDA M 213 TEAL LANE MARLTON, NJ 213 TEAL LANE | 00000 08053 | 0 1900 1900 | 11 | 01 24 | 1742 | 4845 | F01 267 | 5112 |
| 3.16 1 | PATIO & SHED | 2 | COXE, PAMELA K & LOUGHRY, TIMOTHY 201 TINDER BOX LANE MARLTON, NJ 201 TINDER BOX LANE | 00000 08053 | 0 1900 1900 | 05 | 07 29 | 792 | 2203 | F01 121 | 2324 |
| 3.20 20 | KIT REHAB & SHD | 2 | SCIALABBO, JOSEPH S & LARISSA A 54 HAMILTON ROAD MARLTON, NJ 54 HAMILTON ROAD | 00000 08053 | 0 4400 4400 | 12 | 12 31 | 4400 | 12236 | F01 673 | 12909 |

| Block No. Lot No. Qualification Account No. | Land Dimensions Building Description Additional Lots Acreage | Prop. Class | Owner's Name Address City State Property Location | Billing Code Zip Code | Land Improvements Exemption Net Total | # M | Compl. Mo. Day | Prorated Assessment | Total Real Property Tax | Special Tax | Net Amount of Tax |
|--|---|----------------|--|--------------------------|--|--------|-------------------|------------------------|----------------------------------|----------------|-------------------------|
| 3.22 15 | AIR COND | 2 | MEYER, JOHN W & NANCY 14 CHAMPLAIN ROAD MARLTON, NJ 14 CHAMPLAIN ROAD | 00000 08053 | 0 2000 2000 | 04 | 08 01 | 667 | 1855 | F01 102 | 1957 |
| 3.26 7 | FIN BASEMENT | 2 | BOZARTH, SCOTT 292 CONESTOGA DRIVE MARLTON, NJ 292 CONESTOGA DRIVE | 00000 08053 | 0 5700 5700 | 03 | 09 23 | 1425 | 3963 | F01 218 | 4181 |
| 3.27 6 | 2 STORY ADDTION | 2 | YEANY, PHILIP R JR & JUDETH 112 MYSTIC ROAD MARLTON, NJ 112 MYSTIC ROAD | 00000 08053 | 0 66400 66400 | 03 | 09 12 | 16600 | 46165 | F01 2540 | 48705 |
| 3.30 25 | PAVILION | 2 | MEYER-COUNARD, DIANA & COUNARD, KETE 14 ORCHARD LANE MARLTON, NJ 14 ORCHARD LANE | 00000 08053 | 0 8200 8200 | 12 | 12 31 | 8200 | 22804 | F01 1255 | 24059 |
| 3.30 31 | KITCHEN REHAB | 2 | WATKINS, CASEY G & JENSEN, J A 26 ORCHARD LANE MARLTON, NJ 26 ORCHARD LANE | 00000 08053 | 0 4500 4500 | 12 | 12 31 | 4500 | 12515 | F01 689 | 13204 |
| 3.31 11 | 2ND FLR ADDTN | 2 | ELLIS, HOWARD T & FRANCESCA 31 APPLE WAY MARLTON, NJ 31 APPLE WAY | 00000 08053 | 0 5400 5400 | 12 | 12 14 | 5400 | 15017 | F01 826 | 15843 |
| 4 2.03 | BUILDING SHELL | 4A | MARLTON EQUITIES LLC 14000 HORIZON WAY S100 MT LAUREL, NJ 930 ROUTE 70 WEST | 00000 08054 | 0 704000 704000 | 11 | 01 29 | 645333 | 1794671 | F01 98736 | 1893407 |
| 4 2.03 | PIZZA HUT | 4A | MARLTON EQUITIES LLC 14000 HORIZON WAY S100 MT LAUREL, NJ 930 ROUTE 70 WEST | 00000 08054 | 0 135300 135300 | 11 | 01 30 | 124025 | 344914 | F01 18976 | 363890 |
| 4 2.03 | STARBUCKS | 4A | MARLTON EQUITIES LLC 14000 HORIZON WAY S100 MT LAUREL, NJ 930 ROUTE 70 WEST | 00000 08054 | 0 130000 130000 | 07 | 05 15 | 75833 | 210892 | F01 11602 | 222494 |
| 4 2.03 | MANI-PEDI | 4A | MARLTON EQUITIES LLC 14000 HORIZON WAY S100 MT LAUREL, NJ 930 ROUTE 70 WEST | 00000 08054 | 0 37500 37500 | 07 | 05 28 | 21875 | 60834 | F01 3347 | 64181 |
| 4 2.03 | VERIZON | 4A | MARLTON EQUITIES LLC 14000 HORIZON WAY S100 MT LAUREL, NJ 930 ROUTE 70 WEST | 00000 08054 | 0 60000 60000 | 05 | 07 01 | 25000 | 69525 | F01 3825 | 73350 |
| 4.02 2.01 | ADDTN & REHAB | 2 | 28 NORTH MAPLE LLC 28 NORTH MAPLE AVENUE MARLTON, NJ 26 & 28 NORTH MAPLE AVE | 00000 08053 | 0 118600 118600 | 09 | 03 29 | 88950 | 247370 | F01 13609 | 260979 |
| 5.01 1.02 | BUILDING SHELL | 4A | MARLTON NJ SWC RT 73 & HOLTEC LLC 1400 16TH ST STE 300 OAK BROOK, IL 545 ROUTE 73 NORTH | 00000 60523 | 0 842000 842000 | 04 | 08 08 | 280667 | 780535 | F01 42942 | 823477 |
| 5.01 1.02 | MISSION BBQ | 4A | MARLTON NJ SWC RT 73 & HOLTEC LLC 1400 16TH ST STE 300 OAK BROOK, IL 545 ROUTE 73 NORTH | 00000 60523 | 0 408200 408200 | 04 | 08 09 | 136067 | 378402 | F01 20818 | 399220 |

| Block No. Lot No. Qualification Account No. | Land Dimensions Building Description Additional Lots Acreage | Prop. Class | Owner's Name Address City State Property Location | Billing Code Zip Code | Land Improvements Exemption Net Total | # M | Compl. Mo. Day | Prorated Assessment | Total Real Property Tax | Special Tax | Net Amount of Tax |
|--|---|----------------|--|--------------------------|--|--------|-------------------|------------------------|----------------------------------|----------------|-------------------------|
| 6.05 56 | SCREENED PORCH | 2 | TOOMEY, DAWN E 3902 ALBERTA LANE MARLTON, NJ 3902 ELBERTA LANE | 00000 08053 | 0 1800 1800 | 12 | 12 31 | 1800 | 5006 | F01 275 | 5281 |
| 6.06 5 | 2 TIER DECK | 2 | CARRETTA, LYNNE 1206 ROBERTS LANE MARLTON, NJ 1206 ROBERTS LANE | 00000 08053 | 0 3700 3700 | 03 | 09 10 | 925 | 2572 | F01 142 | 2714 |
| 6.13 11 | EXT WDK & PATIO | 2 | DRUMMOND, THADDEUS E & NATALIE A 4 TINSMITH LANE MARLTON, NJ 4 TINSMITH LANE | 00000 08053 | 0 1700 1700 | 03 | 09 13 | 425 | 1182 | F01 65 | 1247 |
| 6.15 13 | ING POOL | 2 | KELLEHER, SCOTT M & MELISSA L 23 TINSMITH LANE MARLTON, NJ 23 TINSMITH LANE | 00000 08053 | 0 11100 11100 | 05 | 07 18 | 4625 | 12862 | F01 708 | 13570 |
| 7.04 14 | SHED 10X12 | 2 | PANTO, CARMEN & MORRIS, SUSAN 1 BENTLEY COURT MARLTON, NJ 1 BENTLEY COURT | 00000 08053 | 0 2000 2000 | 12 | 12 31 | 2000 | 5562 | F01 306 | 5868 |
| 8.01 32 | 8X14 SHED | 2 | STUTZ, SHAWN P & KELLY N 8 HASTINGS COURT MARLTON, NJ 8 HASTINGS COURT | 00000 08053 | 0 1200 1200 | 05 | 07 18 | 500 | 1391 | F01 77 | 1468 |
| 8.08 10 | ADDTN,GAR CONV | 2 | DINISIO, JOHN G & LAVIN, ERIN M 8 TENBY LANE MARLTON, NJ 8 TENBY LANE | 00000 08053 | 0 41300 41300 | 10 | 02 20 | 34417 | 95714 | F01 5266 | 100980 |
| 9.01 166 | REHAB | 2 | SCHALLER, GRETCHEN M 13 CLARET COURT MARLTON, NJ 6 RIESLING COURT | 00000 08053 | 0 2900 2900 | 08 | 04 10 | 1933 | 5376 | F01 296 | 5672 |
| 9.02 10 | ING POOL | 2 | RAMOLA, RAKESH & HEATHER 19 PHOENIX ROAD MARLTON, NJ 19 PHOENIX ROAD | 00000 08053 | 0 11600 11600 | 06 | 06 27 | 5800 | 16130 | F01 887 | 17017 |
| 10.02 16 | RENOVATIONS | 2 | TODD ALAN INVESTMENTS 900 SHERMAN AVE PENNSAUKEN, NJ 16 EAST CEDAR AVENUE | 00000 08110 | 0 8700 8700 | 04 | 08 09 | 2900 | 8065 | F01 444 | 8509 |
| 10.05 11 | FIREPLACE | 2 | MCDONALD, DANIEL B & KATE M 107 NORTH LOCUST AVENUE MARLTON, NJ 107 NORTH LOCUST AVENUE | 00000 08053 | 0 4200 4200 | 12 | 12 31 | 4200 | 11680 | F01 643 | 12323 |
| 11.01 13 | SHED & PATIO | 2 | ATWELL, TIMOTHY P & MAUREEN 104 PHEASANT COURT MARLTON, NJ 104 PHEASANT COURT | 00000 08053 | 0 2000 2000 | 05 | 07 11 | 833 | 2317 | F01 127 | 2444 |
| 11.02 2 | 12X18 PATIO | 2 | FARDELLA, STEVEN & MELISSA 103 COUNTRY FARMS ROAD MARLTON, NJ 103 COUNTRY FARMS ROAD | 00000 08053 | 0 1200 1200 | 05 | 07 18 | 500 | 1391 | F01 77 | 1468 |
| 11.04 73 | PATIO | 2 | CARNEY, PATRICK A & MEGAN 125 THORNWOOD DRIVE MARLTON, NJ 125 THORNWOOD DRIVE | 00000 08053 | 0 900 900 | 05 | 07 18 | 375 | 1043 | F01 57 | 1100 |

| Block No. Lot No. Qualification Account No. | Land Dimensions Building Description Additional Lots Acreage | Prop. Class | Owner's Name Address City State Property Location | Billing Code Zip Code | Land Improvements Exemption Net Total | # M | Compl. Mo. Day | Prorated Assessment | Total Real Property Tax | Special Tax | Net Amount of Tax |
|--|---|----------------|---|--------------------------|--|--------|-------------------|------------------------|----------------------------------|----------------|-------------------------|
| 11.04 85 | SUNROOM | 2 | REGAN, THOMAS & ELIZABETH 147 THORNWOOD DRIVE MARLTON, NJ 147 THORNWOOD DRIVE | 00000 08053 | 0 14100 14100 | 03 | 09 13 | 3525 | 9803 | F01 539 | 10342 |
| 11.07 15 | REHAB | 2 | PATEL, SURYAKANT T & NILESHWARI 17 WOODTHRUSH COURT MARLTON, NJ 141 GREENBROOK DRIVE | 00000 08053 | 0 55800 55800 | 05 | 07 11 | 23250 | 64658 | F01 3557 | 68215 |
| 11.33 17 | PATIO | 2 | DAVIDSON, RANDALL & MARY 40 NORMANDY ROAD MARLTON, NJ 40 NORMANDY ROAD | 00000 08053 | 0 1700 1700 | 06 | 06 27 | 850 | 2364 | F01 130 | 2494 |
| 11.34 4 | OP & IGR POOL | 2 | RAMBO, ROY L JR & TULINI, SHERRI 8 ST JEAN WAY MARLTON, NJ 8 ST JEAN WAY | 00000 08053 | 0 10500 10500 | 06 | 06 27 | 5250 | 14600 | F01 803 | 15403 |
| 11.35 20 | FIN BASEMENT | 2 | VOGT, TERENCE M & LUCY A 64 NORMANDY ROAD MARLTON, NJ 64 NORMANDY ROAD | 00000 08053 | 0 5500 5500 | 08 | 04 18 | 3667 | 10198 | F01 561 | 10759 |
| 11.40 35 | DORMER | 2 | HARRIS, WILLIAM C & KIBLER, DANA 716 TRANQUILITY TURN MARLTON, NJ 716 TRANQUILITY TURN | 00000 08053 | 0 13200 13200 | 11 | 01 08 | 12100 | 33650 | F01 1851 | 35501 |
| 11.41 10 | PATIO | 2 | RABINOWITZ, GEOFFREY M & JENNIFER 169 PREAMBLE DRIVE MARLTON, NJ 169 PREAMBLE DRIVE | 00000 08053 | 0 3500 3500 | 12 | 12 13 | 3500 | 9734 | F01 536 | 10270 |
| 11.42 28 | EXEMPT/RATABLE | 2 | EDINBOROUGH, TRACE & ESTHER 209 STALLION COURT MARLTON, NJ 209 STALLION COURT | 00000 08053 | 110000 325000 435000 | 06 | 06 30 | 217500 | 604868 | F01 33278 | 638146 |
| 11.51 1 | ADDITION | 2 | HOEY, ALEXANDER C 497 ELMWOOD ROAD NORTH MARLTON, NJ 497 ELMWOOD ROAD NORTH | 00000 08053 | 0 58200 58200 | 04 | 08 14 | 19400 | 53951 | F01 2968 | 56919 |
| 13.05 4 | KIT & BATH REDO | 2 | ZUL, CHARLES A & PATRICIA 11 OVERINGTON AVE MARLTON, NJ 11 OVERINGTON AVENUE | 00000 08053 | 0 61300 61300 | 11 | 01 24 | 56192 | 156270 | F01 8597 | 164867 |
| 13.07 5 | DECK | 2 | PANTLE, NICHOLAS&SCHULMANN,COURTNEY 44 KENT AVENUE MARLTON, NJ 44 KENT AVENUE | 00000 08053 | 0 2100 2100 | 04 | 08 06 | 700 | 1947 | F01 107 | 2054 |
| 13.09 21 | PATIO | 2 | RAUBERTAS, GREGORY & CECILIA 203 SHALSTONE LANE MARLTON, NJ 203 SHALSTONE LANE | 00000 08053 | 0 2200 2200 | 03 | 09 09 | 550 | 1530 | F01 84 | 1614 |
| 13.13 16 | REHAB | 2 | OKEEFE, SHAUN & KIMBERLY 46 CONCORD ROAD MARLTON, NJ 46 CONCORD ROAD | 00000 08053 | 0 15800 15800 | 10 | 02 21 | 13167 | 36617 | F01 2015 | 38632 |
| 13.15 2 | 3 SEASON ROOM | 2 | DICKERSON, ALVIN & DEBORAH 16 HARWOOD ROAD MARLTON, NJ 16 HARWOOD ROAD | 00000 08053 | 0 9500 9500 | 03 | 09 09 | 2375 | 6605 | F01 363 | 6968 |

| Block No. Lot No. Qualification Account No. | Land Dimensions Building Description Additional Lots Acreage | Prop. Class | Owner's Name Address City State Property Location | Billing Code Zip Code | Land Improvements Exemption Net Total | # M | Compl. Mo. Day | Prorated Assessment | Total Real Property Tax | Special Tax | Net Amount of Tax |
|--|---|----------------|---|--------------------------|--|--------|-------------------|------------------------|----------------------------------|----------------|-------------------------|
| 13.17 10 | REHAB | 2 | DSR VENTURES INC 39 GARFIELD ST LAKEWOOD, NJ 9 HEATHER DRIVE | 00000 08701 | 0 6000 6000 | 04 | 08 01 | 2000 | 5562 | F01 306 | 5868 |
| 13.20 1 | INTERIOR RENOV | 2 | BROWNLEE, DAVID B & KATHLEEN J 9 HANOVER ROAD MARLTON, NJ 9 HANOVER ROAD | 00000 08053 | 0 99800 99800 | 06 | 06 27 | 49900 | 138772 | F01 7635 | 146407 |
| 13.28 29 | ADDITION | 2 | CECCHETTO, ANTHONY & DELORES 20 CARLTON AVENUE MARLTON, NJ 20 CARLTON AVENUE | 00000 08053 | 0 15500 15500 | 08 | 04 05 | 10333 | 28736 | F01 1581 | 30317 |
| 13.29 2 | PATIO | 2 | MUFF, KRISTIE L 14 GREENBROOK DRIVE MARLTON, NJ 14 GREENBROOK DRIVE | 00000 08053 | 0 2200 2200 | 03 | 09 26 | 550 | 1530 | F01 84 | 1614 |
| 13.31 14 | ADDITION | 2 | CONNELL, GERALD E & LYNN S 38 CARLTON AVENUE MARLTON, NJ 38 CARLTON AVENUE | 00000 08053 | 0 20900 20900 | 07 | 05 08 | 12192 | 33906 | F01 1865 | 35771 |
| 13.37 10 | REHAB | 2 | US BANK TRUST 13801 WIRELESS WAY OKLAHOMA CITY, OK 16 CHADWICK AVENUE | 00000 73134 | 0 53400 53400 | 09 | 03 15 | 40050 | 111379 | F01 6128 | 117507 |
| 13.40 8 | KIT REMODEL | 2 | RICHARDS, KRISTA & BRIAN M 21 PALMETTO AVENUE MARLTON, NJ 21 PALMETTO AVENUE | 00000 08053 | 0 2200 2200 | 12 | 12 06 | 2200 | 6118 | F01 337 | 6455 |
| 13.61 35 | EXT DECK | 2 | MEISSE, THOMAS P & JENNIFER 35 ALBANY ROAD MARLTON, NJ 35 ALBANY ROAD | 00000 08053 | 0 1200 1200 | 07 | 05 09 | 700 | 1947 | F01 107 | 2054 |
| 13.64 18 | BASEMENT FINISH | 2 | PASSANANTE, MICHAEL JR & SUZANNE 19 ANNAPOLIS DRIVE MARLTON, NJ 19 ANNAPOLIS DRIVE | 00000 08053 | 0 8600 8600 | 12 | 12 28 | 8600 | 23917 | F01 1316 | 25233 |
| 13.73 3 | ING POOL | 2 | ECKARD, DOUGLAS R JR & KRISTEN K 6 WEDGEWOOD DRIVE MARLTON, NJ 6 WEDGEWOOD DRIVE | 00000 08053 | 0 19800 19800 | 05 | 07 31 | 8250 | 22943 | F01 1262 | 24205 |
| 14.01 2 | DECK | 2 | BALANY, SANTOSH I & JHERNA 57 WELLESLEY WAY MARLTON, NJ 57 WELLESLEY WAY | 00000 08053 | 0 4500 4500 | 04 | 08 09 | 1500 | 4172 | F01 230 | 4402 |
| 14.01 5 | ESSEX | 2 | MANGLA, BHAGWAT S & GITA 51 WELLESLEY WAY MARLTON, NJ 51 WELLESLEY WAY | 00000 08053 | 0 481000 481000 | 07 | 05 28 | 280583 | 780301 | F01 42929 | 823230 |
| 14.01 7 | DECK | 2 | REILLY, MEGHAN C 47 WELLESLEY WAY MARLTON, NJ 47 WELLESLEY WAY | 00000 08053 | 0 7600 7600 | 07 | 05 02 | 4433 | 12328 | F01 678 | 13006 |
| 14.01 11 | MONTCLAIR | 2 | MCCOY, CHRISTOPHER E & LINIQUE J 39 WELLESLEY WAY MARLTON, NJ 39 WELLESLEY WAY | 00000 08053 | 0 533000 533000 | 07 | 05 28 | 310917 | 864660 | F01 47570 | 912230 |

| Block No. Lot No. Qualification Account No. | Land Dimensions Building Description Additional Lots Acreage | Prop. Class | Owner's Name Address City State Property Location | Billing Code Zip Code | Land Improvements Exemption Net Total | # M | Compl. Mo. Day | Prorated Assessment | Total Real Property Tax | Special Tax | Net Amount of Tax |
|--|---|----------------|--|--------------------------|--|--------|-------------------|------------------------|----------------------------------|----------------|-------------------------|
| 14.02 5 | ESSEX | 2 | SAXENA, ASHISH & CHAUDHARI, ABHILASHA 66 WELLESLEY WAY MARLTON, NJ 66 WELLESLEY WAY | 00000 08053 | 0 438200 438200 | 09 | 03 26 | 328650 | 913976 | F01 50283 | 964259 |
| 14.02 6 | BRIGHTON | 2 | MIPRO HOMES L L C 239A TAUNTON BLVD MEDFORD, NJ 64 WELLESLEY WAY | 00000 08055 | 0 584000 584000 | 04 | 08 21 | 194667 | 541369 | F01 29784 | 571153 |
| 14.02 9 | MONTCLAIR | 2 | MIPRO HOMES L L C 239A TAUNTON BLVD MEDFORD, NJ 58 WELLESLEY WAY | 00000 08055 | 0 522200 522200 | 03 | 09 17 | 130550 | 363060 | F01 19974 | 383034 |
| 14.02 11 | HAMPTON | 2 | KALAPATAPU, SUSMITHA & SRINIVASA 54 WELLESLEY WAY MARLTON, NJ 54 WELLESLEY WAY | 00000 08053 | 0 653200 653200 | 05 | 07 25 | 272167 | 756896 | F01 41642 | 798538 |
| 14.02 13 | ESSEX | 2 | RAMU, YAJAMANA & RAGHUNATHAN, NEERAJA 50 WELLESLEY WAY MARLTON, NJ 50 WELLESLEY WAY | 00000 08053 | 0 525000 525000 | 11 | 01 29 | 481250 | 1338356 | F01 73631 | 1411987 |
| 14.02 16 | DECK | 2 | PELLEGRINI, FRANCIS W & COLLEEN V 44 WELLESLEY WAY MARLTON, NJ 44 WELLESLEY WAY | 00000 08053 | 0 6200 6200 | 07 | 05 02 | 3617 | 10059 | F01 553 | 10612 |
| 14.02 22 | ING POOL | 2 | BABAN, ROBERT J & YEVGENYA P 32 WELLESLEY WAY MARLTON, NJ 32 WELLESLEY WAY | 00000 08053 | 0 19200 19200 | 05 | 07 16 | 8000 | 22248 | F01 1224 | 23472 |
| 14.03 14 | WYNDHAM | 2 | JPO WINDING BROOK, LP 1819 JFK BLVD #360 PHILADELPHIA, PA 15 EDDY WAY | 00000 19103 | 0 319200 319200 | 12 | 12 31 | 319200 | 887695 | F01 48838 | 936533 |
| 14.03 16 | WYNDHAM | 2 | RIOS, RITA 19 EDDY WAY MARLTON, NJ 19 EDDY WAY | 00000 08053 | 0 261600 261600 | 09 | 03 27 | 196200 | 545632 | F01 30019 | 575651 |
| 14.03 17 | WYNDHAM | 2 | CAPPUCCIO, MICHELLE 21 EDDY WAY MARLTON, NJ 21 EDDY WAY | 00000 08053 | 0 261000 261000 | 12 | 12 31 | 261000 | 725841 | F01 39933 | 765774 |
| 14.03 18 | WYNDHAM | 2 | KIM, JASON & CHUNG, CHRISTINE 23 EDDY WAY MARLTON, NJ 23 EDDY WAY | 00000 08053 | 0 267600 267600 | 06 | 06 05 | 133800 | 372098 | F01 20471 | 392569 |
| 14.03 20 | WYNDHAM | 2 | DAVIS, BRIAN 27 EDDY WAY MARLTON, NJ 27 EDDY WAY | 00000 08053 | 0 269000 269000 | 11 | 01 17 | 246583 | 685747 | F01 37727 | 723474 |
| 14.03 21 | WYNDHAM | 2 | LUGOSSY, FRANK & KRISTI 29 EDDY WAY MARLTON, NJ 29 EDDY WAY | 00000 08053 | 0 261300 261300 | 07 | 05 28 | 152425 | 423894 | F01 23321 | 447215 |
| 14.03 23 | WYNDHAM | 2 | WISNIEWSKI, GREGORY M & STERSHIC, A 33 EDDY WAY MARLTON, NJ 33 EDDY WAY | 00000 08053 | 0 263000 263000 | 06 | 06 18 | 131500 | 365702 | F01 20120 | 385822 |

| Block No. Lot No. Qualification Account No. | Land Dimensions Building Description Additional Lots Acreage | Prop. Class | Owner's Name Address City State Property Location | Billing Code Zip Code | Land Improvements Exemption Net Total | # M | Compl. Mo. Day | Prorated Assessment | Total Real Property Tax | Special Tax | Net Amount of Tax |
|--|---|----------------|---|--------------------------|--|--------|-------------------|------------------------|----------------------------------|----------------|-------------------------|
| 14.03 25 | WYNDHAM | 2 | COHEN, DOUGLAS & RACHEL 37 EDDY WAY MARLTON, NJ 37 EDDY WAY | 00000 08053 | 0 299400 299400 | 08 | 04 18 | 199600 | 555088 | F01 30539 | 585627 |
| 14.04 11 | WYNDHAM | 2 | JPO WINDING BROOK, LP 1819 JFK BLVD #360 PHILADELPHIA, PA 44 EDDY WAY | 00000 19103 | 0 263400 263400 | 03 | 09 12 | 65850 | 183129 | F01 10075 | 193204 |
| 14.04 12 | WYNDHAM | 2 | JPO WINDING BROOK, LP 1819 JFK BLVD #360 PHILADELPHIA, PA 42 EDDY WAY | 00000 19103 | 0 305200 305200 | 03 | 09 03 | 76300 | 212190 | F01 11674 | 223864 |
| 14.04 14 | WYNDHAM | 2 | JPO WINDING BROOK, LP 1819 JFK BLVD #360 PHILADELPHIA, PA 38 EDDY WAY | 00000 19103 | 0 289400 289400 | 03 | 09 30 | 72350 | 201205 | F01 11070 | 212275 |
| 14.04 15 | WYNDHAM | 2 | ALBRIGHT, MATTHEW R & KARA 36 EDDY WAY MARLTON, NJ 36 EDDY WAY | 00000 08053 | 0 319600 319600 | 04 | 08 02 | 106533 | 296268 | F01 16300 | 312568 |
| 15 11.11 | DORMER & REHAB | 2 | SIENNA HOMES LLC 508 WASHINGTON TERRACE AUDUBON, NJ 570 ELMWOOD ROAD NORTH | 00000 08106 | 0 195600 195600 | 12 | 12 13 | 195600 | 543964 | F01 29927 | 573891 |
| 15.01 31 | INGRD POOL | 2 | ZEMAITATIS, CRAIG & KELLY A 11 PALOMINO DRIVE MARLTON, NJ 11 PALOMINO DRIVE | 00000 08053 | 0 12700 12700 | 07 | 05 31 | 7408 | 20602 | F01 1133 | 21735 |
| 15.03 109 | SUNROOM | 2 | BARLETTA, FREDERICK J & SANDRA 44 MORNING GLORY DRIVE MARLTON, NJ 44 MORNING GLORY DRIVE | 00000 08053 | 0 8300 8300 | 03 | 09 06 | 2075 | 5771 | F01 317 | 6088 |
| 15.05 19 | SUNROOM | 2 | HAMMELMANN, ROBERT W & MARGARET 17 VIOLET COURT MARLTON, NJ 17 VIOLET COURT | 00000 08053 | 0 11600 11600 | 04 | 08 07 | 3867 | 10754 | F01 592 | 11346 |
| 15.16 22 | PATIO | 2 | ANDERSON, CHRISTOPHER & JENNIFER 105 ISABELLE COURT MARLTON, NJ 105 ISABELLE COURT | 00000 08053 | 0 1500 1500 | 05 | 07 29 | 625 | 1738 | F01 96 | 1834 |
| 15.18 10 | DECK | 2 | COREY, STEPHANIE L 21 CARRINGTON WAY MARLTON, NJ 21 CARRINGTON WAY | 00000 08053 | 0 4800 4800 | 06 | 06 13 | 2400 | 6674 | F01 367 | 7041 |
| 15.19 3 | DECK | 2 | PATEL, ANKIT A & PURVI N 4 CARRINGTON WAY MARLTON, NJ 4 CARRINGTON WAY | 00000 08053 | 0 2800 2800 | 05 | 07 11 | 1167 | 3245 | F01 179 | 3424 |
| 15.19 14 | DECK | 2 | BROWN, BRITTANY 26 CARRINGTON WAY MARLTON, NJ 26 CARRINGTON WAY | 00000 08053 | 0 4200 4200 | 12 | 12 31 | 4200 | 11680 | F01 643 | 12323 |
| 15.19 15 | FIN BASEMENT | 2 | FLOECK, NICHOLAS & SHINDER, MELISSA 28 CARRINGTON WAY MARLTON, NJ 28 CARRINGTON WAY | 00000 08053 | 0 14500 14500 | 09 | 03 22 | 10875 | 30243 | F01 1664 | 31907 |

| Block No. Lot No. Qualification Account No. | Land Dimensions Building Description Additional Lots Acreage | Prop. Class | Owner's Name Address City State Property Location | Billing Code Zip Code | Land Improvements Exemption Net Total | # M | Compl. Mo. Day | Prorated Assessment | Total Real Property Tax | Special Tax | Net Amount of Tax |
|--|---|----------------|---|--------------------------|--|--------|-------------------|------------------------|----------------------------------|----------------|-------------------------|
| 15.19 22 | DECK | 2 | AYALA, MAURICE & TRACY 3 STAMFORD BRIDGE COURT MARLTON, NJ 3 STAMFORD BRIDGE COURT | 00000 08053 | 0 2400 2400 | 10 | 02 15 | 2000 | 5562 | F01 306 | 5868 |
| 15.19 23 | SUMMIT | 2 | PATEL, VISHAL & KRUTIKA 5 STAMFORD BRIDGE COURT MARLTON, NJ 5 STAMFORD BRIDGE COURT | 00000 08053 | 0 427600 427600 | 12 | 12 31 | 427600 | 1189156 | F01 65423 | 1254579 |
| 15.19 24 | DECK | 2 | HOUSEMAN, WILLIAM T JR & ELISA 7 STAMFORD BRIDGE COURT MARLTON, NJ 7 STAMFORD BRIDGE COURT | 00000 08053 | 0 3800 3800 | 05 | 07 18 | 1583 | 4402 | F01 242 | 4644 |
| 15.19 24 | HAMPSHIRE | 2 | HOUSEMAN, WILLIAM T JR & ELISA 7 STAMFORD BRIDGE COURT MARLTON, NJ 7 STAMFORD BRIDGE COURT | 00000 08053 | 0 429900 429900 | 12 | 12 27 | 429900 | 1195552 | F01 65775 | 1261327 |
| 15.19 31 | DECK | 2 | HWANG, CAROLE & ARTHUR 7 AISLING WAY MARLTON, NJ 7 AISLING WAY | 00000 08053 | 0 4200 4200 | 09 | 03 21 | 3150 | 8760 | F01 482 | 9242 |
| 15.19 33 | DECK | 2 | SIEGLE, WILLIAM R 11 AISLING WAY MARLTON, NJ 11 AISLING WAY | 00000 08053 | 0 4500 4500 | 04 | 08 15 | 1500 | 4172 | F01 230 | 4402 |
| 15.19 36 | DECK | 2 | MARTIN, LARRY JR & SNAPP, MICHAEL JR 14 AISLING WAY MARLTON, NJ 14 AISLING WAY | 00000 08053 | 0 3400 3400 | 04 | 08 13 | 1133 | 3151 | F01 173 | 3324 |
| 15.19 39 | DECK | 2 | MARVALDI, ROCCO & ISABELLE B 8 AISLING WAY MARLTON, NJ 8 AISLING WAY | 00000 08053 | 0 3000 3000 | 05 | 07 18 | 1250 | 3476 | F01 191 | 3667 |
| 15.19 40 | DECK | 2 | WHEELER, PATRICK E & MEGAN C 6 AISLING WAY MARLTON, NJ 6 AISLING WAY | 00000 08053 | 0 3200 3200 | 05 | 07 29 | 1333 | 3707 | F01 204 | 3911 |
| 15.19 41 | WINSTON | 2 | VAUGHN, AMY R & JACOB L 4 AISLING WAY MARLTON, NJ 4 AISLING WAY | 00000 08053 | 0 354200 354200 | 12 | 12 31 | 354200 | 985030 | F01 54193 | 1039223 |
| 15.20 5 C0001 | ROYAL | 2 | CAPRIOTTI, GINA L 13A SULLIVAN WAY MARLTON, NJ 13A SULLIVAN WAY | 08053 | 0 72600 72600 | 12 | 12 31 | 72600 | 201901 | F01 11108 | 213009 |
| 15.20 5 C0002 | ROYAL | 2 | OPPENHEIMER, ALICE M 13B SULLIVAN WAY MARLTON, NJ 13B SULLIVAN WAY | 08053 | 0 90000 90000 | 12 | 12 31 | 90000 | 250290 | F01 13770 | 264060 |
| 15.20 8 | ROYAL | 2 | FRIEDMAN, LESLIE & KIMBERLY 23 SULLIVAN WAY MARLTON, NJ 23 SULLIVAN WAY | 08053 | 0 259300 259300 | 12 | 12 31 | 259300 | 721113 | F01 39673 | 760786 |
| 15.20 13 | ROYAL | 2 | SINGH, JATINDER 33 SULLIVAN WAY MARLTON, NJ 33 SULLIVAN WAY | 08053 | 0 258700 258700 | 11 | 01 18 | 237142 | 659492 | F01 36283 | 695775 |

| Block No. Lot No. Qualification Account No. | Land Dimensions Building Description Additional Lots Acreage | Prop. Class | Owner's Name Address City State Property Location | Billing Code Zip Code | Land Improvements Exemption Net Total | # M | Compl. Mo. Day | Prorated Assessment | Total Real Property Tax | Special Tax | Net Amount of Tax |
|--|---|----------------|--|--------------------------|--|--------|-------------------|------------------------|----------------------------------|----------------|-------------------------|
| 15.20 14 | ROYAL | 2 | NEDERFIELD, MICHELLE M 35 SULLIVAN WAY MARLTON, NJ 35 SULLIVAN WAY | 08053 | 0 258000 258000 | 12 | 12 31 | 258000 | 717498 | F01 39474 | 756972 |
| 15.20 15 | ROYAL | 2 | PABON, LUIS D 37 SULLIVAN WAY MARLTON, NJ 37 SULLIVAN WAY | 08053 | 0 258700 258700 | 10 | 02 12 | 215583 | 599536 | F01 32984 | 632520 |
| 15.20 16 | ROYAL | 2 | SHULMAN, NANCY 39 SULLIVAN WAY MARLTON, NJ 39 SULLIVAN WAY | 08053 | 0 257400 257400 | 12 | 12 31 | 257400 | 715829 | F01 39382 | 755211 |
| 15.20 17 | PATIO | 2 | KEYTACK, EMILY 41 SULLIVAN WAY MARLTON, NJ 41 SULLIVAN WAY | 08053 | 0 1500 1500 | 03 | 09 24 | 375 | 1043 | F01 57 | 1100 |
| 15.20 18 | ROYAL | 2 | EMORY, JAMES & SAVARESE, JUDITH 43 SULLIVAN WAY MARLTON, NJ 43 SULLIVAN WAY | 08053 | 0 260500 260500 | 09 | 03 28 | 195375 | 543338 | F01 29892 | 573230 |
| 15.20 19 | ROYAL | 2 | D R HORTON INC 2040 BRIGGS RD, SUITE A MT LAUREL, NJ 45 SULLIVAN WAY | 08054 | 0 257400 257400 | 04 | 08 16 | 85800 | 238610 | F01 13127 | 251737 |
| 15.20 20 | ROYAL | 2 | LOCICERO, CHARLES C 47 SULLIVAN WAY MARLTON, NJ 47 SULLIVAN WAY | 08053 | 0 259300 259300 | 09 | 03 28 | 194475 | 540835 | F01 29755 | 570590 |
| 15.20 22 | ROYAL | 2 | LU, ALAN J & YIP, NATALIE 51 SULLIVAN WAY MARLTON, NJ 51 SULLIVAN WAY | 08053 | 0 258700 258700 | 09 | 03 28 | 194025 | 539584 | F01 29686 | 569270 |
| 15.20 23 | ROYAL | 2 | KLEIN, MITCHELL & AILEEN 53 SULLIVAN WAY MARLTON, NJ 53 SULLIVAN WAY | 08053 | 0 262300 262300 | 09 | 03 18 | 196725 | 547092 | F01 30099 | 577191 |
| 15.20 24 | ROYAL | 2 | SAVICH, TIFFANY N & SOTIRIOU, PETER 55 SULLIVAN WAY MARLTON, NJ 55 SULLIVAN WAY | 08053 | 0 261200 261200 | 09 | 03 28 | 195900 | 544798 | F01 29973 | 574771 |
| 15.20 25 | ROYAL | 2 | ZUBAIR, ADNAN A & HAQ, URWAH I 57 SULLIVAN WAY MARLTON, NJ 57 SULLIVAN WAY | 08053 | 0 257400 257400 | 06 | 06 18 | 128700 | 357915 | F01 19691 | 377606 |
| 15.20 26 | ROYAL | 2 | SALOWE, DANIEL J & WHITLEY, EMILY R 59 SULLIVAN WAY MARLTON, NJ 59 SULLIVAN WAY | 08053 | 0 258000 258000 | 05 | 07 11 | 107500 | 298958 | F01 16448 | 315406 |
| 15.20 27 | ROYAL | 2 | BROWN, MATTHEW C & MARGARET 61 SULLIVAN WAY MARLTON, NJ 61 SULLIVAN WAY | 08053 | 0 258700 258700 | 08 | 04 25 | 172467 | 479631 | F01 26387 | 506018 |
| 15.20 28 | ROYAL | 2 | PARADA, CARLOS F & MERCEDES 63 SULLIVAN WAY MARLTON, NJ 63 SULLIVAN WAY | 08053 | 0 257400 257400 | 07 | 05 24 | 150150 | 417567 | F01 22973 | 440540 |

| Block No. Lot No. Qualification Account No. | Land Dimensions Building Description Additional Lots Acreage | Prop. Class | Owner's Name Address City State Property Location | Billing Code Zip Code | Land Improvements Exemption Net Total | # M | Compl. Mo. Day | Prorated Assessment | Total Real Property Tax | Special Tax | Net Amount of Tax |
|--|---|----------------|---|--------------------------|--|--------|-------------------|------------------------|----------------------------------|----------------|-------------------------|
| 15.20 29 | ROYAL | 2 | CHEN, JUI-YU 65 SULLIVAN WAY MARLTON, NJ 65 SULLIVAN WAY | 08053 | 0 259800 259800 | 09 | 03 28 | 194850 | 541878 | F01 29812 | 571690 |
| 15.20 30 | ROYAL | 2 | D R HORTON INC 2040 BRIGGS RD, SUITE A MT LAUREL, NJ 70 SULLIVAN WAY | 08054 | 0 259800 259800 | 04 | 08 13 | 86600 | 240835 | F01 13250 | 254085 |
| 15.20 31 | ROYAL | 2 | D R HORTON INC 2040 BRIGGS RD, SUITE A MT LAUREL, NJ 68 SULLIVAN WAY | 08054 | 0 257400 257400 | 03 | 09 05 | 64350 | 178957 | F01 9846 | 188803 |
| 15.20 32 | ROYAL | 2 | HEINTZELMAN, CURTIS & SOLANO, C 66 SULLIVAN WAY MARLTON, NJ 66 SULLIVAN WAY | 08053 | 0 258000 258000 | 04 | 08 13 | 86000 | 239166 | F01 13158 | 252324 |
| 15.20 33 | ROYAL | 2 | WANG, ENOCH & WENYAO 64 SULLIVAN WAY MARLTON, NJ 64 SULLIVAN WAY | 08053 | 0 262200 262200 | 04 | 08 15 | 87400 | 243059 | F01 13372 | 256431 |
| 15.20 35 | ROYAL | 2 | MOONEY, ANGELA M 60 SULLIVAN WAY MARLTON, NJ 60 SULLIVAN WAY | 08053 | 0 259100 259100 | 06 | 06 07 | 129550 | 360279 | F01 19821 | 380100 |
| 15.20 35 | PATIO | 2 | MOONEY, ANGELA M 60 SULLIVAN WAY MARLTON, NJ 60 SULLIVAN WAY | 08053 | 0 1800 1800 | 03 | 09 24 | 450 | 1251 | F01 69 | 1320 |
| 15.20 36 | ROYAL | 2 | SCHAAF, STEVEN P & MICHELE A 58 SULLIVAN WAY MARLTON, NJ 58 SULLIVAN WAY | 08053 | 0 260100 260100 | 05 | 07 29 | 108375 | 301391 | F01 16581 | 317972 |
| 15.20 37 | ROYAL | 2 | ALBER, NICHOLAS & LONGMORE, AMANDA 56 SULLIVAN WAY MARLTON, NJ 56 SULLIVAN WAY | 08053 | 0 258000 258000 | 07 | 05 28 | 150500 | 418541 | F01 23027 | 441568 |
| 15.20 38 | ROYAL | 2 | JESTER, JEREMY P & MEGHAN V 54 SULLIVAN WAY MARLTON, NJ 54 SULLIVAN WAY | 08053 | 0 258700 258700 | 06 | 06 24 | 129350 | 359722 | F01 19791 | 379513 |
| 15.20 40 | ROYAL | 2 | RAM, HAIMOUTIE S 50 SULLIVAN WAY MARLTON, NJ 50 SULLIVAN WAY | 08053 | 0 261500 261500 | 07 | 05 29 | 152542 | 424219 | F01 23339 | 447558 |
| 15.20 41 | PATIO | 2 | PANG, YING & HOU, IU 48 SULLIVAN WAY MARLTON, NJ 48 SULLIVAN WAY | 08053 | 0 2300 2300 | 03 | 09 24 | 575 | 1599 | F01 88 | 1687 |
| 15.20 41 | ROYAL | 2 | PANG, YING & HOU, IU 48 SULLIVAN WAY MARLTON, NJ 48 SULLIVAN WAY | 08053 | 0 259100 259100 | 12 | 12 31 | 259100 | 720557 | F01 39642 | 760199 |
| 15.20 42 | ROYAL | 2 | DERR, LISA M 46 SULLIVAN WAY MARLTON, NJ 46 SULLIVAN WAY | 08053 | 0 258700 258700 | 10 | 02 21 | 215583 | 599536 | F01 32984 | 632520 |

| Block No. Lot No. Qualification Account No. | Land Dimensions Building Description Additional Lots Acreage | Prop. Class | Owner's Name Address City State Property Location | Billing Code Zip Code | Land Improvements Exemption Net Total | # M | Compl. Mo. Day | Prorated Assessment | Total Real Property Tax | Special Tax | Net Amount of Tax |
|--|---|----------------|--|--------------------------|--|--------|-------------------|------------------------|----------------------------------|----------------|-------------------------|
| 15.20 43 | ROYAL | 2 | POHLER, RICHARD & LYNNE 44 SULLIVAN WAY MARLTON, NJ 44 SULLIVAN WAY | 08053 | 0 258000 258000 | 10 | 02 14 | 215000 | 597915 | F01 32895 | 630810 |
| 15.20 43 | PATIO | 2 | POHLER, RICHARD & LYNNE 44 SULLIVAN WAY MARLTON, NJ 44 SULLIVAN WAY | 08053 | 0 1600 1600 | 03 | 09 24 | 400 | 1112 | F01 61 | 1173 |
| 15.20 44 | ROYAL | 2 | CONNELLY, CHRISTA & JOHNSTONE, ADAM 42 SULLIVAN WAY MARLTON, NJ 42 SULLIVAN WAY | 08053 | 0 260300 260300 | 12 | 12 28 | 260300 | 723894 | F01 39826 | 763720 |
| 15.20 45 | ROYAL | 2 | NAVARATNA, ARJUNA & GARCIA, MARCELA 40 SULLIVAN WAY MARLTON, NJ 40 SULLIVAN WAY | 08053 | 0 259000 259000 | 06 | 06 07 | 129500 | 360140 | F01 19814 | 379954 |
| 15.20 46 | SHED | 2 | VEERANNA, MADESHWAR R 38 SULLIVAN WAY MARLTON, NJ 38 SULLIVAN WAY | 08053 | 0 1900 1900 | 03 | 09 24 | 475 | 1321 | F01 73 | 1394 |
| 15.20 46 | ROYAL | 2 | VEERANNA, MADESHWAR R 38 SULLIVAN WAY MARLTON, NJ 38 SULLIVAN WAY | 08053 | 0 262800 262800 | 12 | 12 27 | 262800 | 730847 | F01 40208 | 771055 |
| 15.20 48 | ROYAL | 2 | BREder, NINA M 34 SULLIVAN WAY MARLTON, NJ 34 SULLIVAN WAY | 08053 | 0 258700 258700 | 08 | 04 25 | 172467 | 479631 | F01 26387 | 506018 |
| 15.20 48 | PATIO | 2 | BREder, NINA M 34 SULLIVAN WAY MARLTON, NJ 34 SULLIVAN WAY | 08053 | 0 1400 1400 | 03 | 09 24 | 350 | 973 | F01 54 | 1027 |
| 15.20 50 | ROYAL | 2 | MAKKAJI, VINAY K & RAYENI, ALEKYA 30 SULLIVAN WAY MARLTON, NJ 30 SULLIVAN WAY | 08053 | 0 258700 258700 | 12 | 12 31 | 258700 | 719445 | F01 39581 | 759026 |
| 15.20 58 | PATIO | 2 | DANG, TOAN N & MAI H 14 SULLIVAN WAY MARLTON, NJ 14 SULLIVAN WAY | 08053 | 0 2300 2300 | 03 | 09 24 | 575 | 1599 | F01 88 | 1687 |
| 15.20 61 | ROYAL | 2 | D R HORTON INC 2040 BRIGGS RD, SUITE A MT LAUREL, NJ 8 SULLIVAN WAY | 08054 | 0 261500 261500 | 03 | 09 24 | 65375 | 181808 | F01 10002 | 191810 |
| 15.20 62 | ROYAL | 2 | D R HORTON INC 2040 BRIGGS RD, SUITE A MT LAUREL, NJ 6 SULLIVAN WAY | 08054 | 0 257400 257400 | 03 | 09 26 | 64350 | 178957 | F01 9846 | 188803 |
| 15.20 63 | ROYAL | 2 | D R HORTON INC 2040 BRIGGS RD, SUITE A MT LAUREL, NJ 4 SULLIVAN WAY | 08054 | 0 262200 262200 | 03 | 09 26 | 65550 | 182295 | F01 10029 | 192324 |
| 15.20 64 | ROYAL | 2 | D R HORTON INC 2040 BRIGGS RD, SUITE A MT LAUREL, NJ 2 SULLIVAN WAY | 08054 | 0 262800 262800 | 03 | 09 25 | 65700 | 182712 | F01 10052 | 192764 |

| Block No. Lot No. Qualification Account No. | Land Dimensions Building Description Additional Lots Acreage | Prop. Class | Owner's Name Address City State Property Location | Billing Code Zip Code | Land Improvements Exemption Net Total | # M | Compl. Mo. Day | Prorated Assessment | Total Real Property Tax | Special Tax | Net Amount of Tax |
|--|---|----------------|---|--------------------------|--|--------|-------------------|------------------------|----------------------------------|----------------|-------------------------|
| 17 8.01 | POLE BARN | 2 | FLANARY, JAMES D & LINDA M 2233 MARLTON PIKE MARLTON, NJ 2233 MARLTON PIKE | 00000 08053 | 0 10800 10800 | 12 | 12 06 | 10800 | 30035 | F01 1652 | 31687 |
| 18.02 41 | DECK | 2 | GOLDSTEIN, ROBERT 109 WEAVER DRIVE MARLTON, NJ 109 WEAVER DRIVE | 00000 08053 | 0 1200 1200 | 04 | 08 13 | 400 | 1112 | F01 61 | 1173 |
| 18.02 98 | PATIO | 2 | STUDENT, LISA A 3 WEAVER DRIVE MARLTON, NJ 3 WEAVER DRIVE | 00000 08053 | 0 1800 1800 | 03 | 09 25 | 450 | 1251 | F01 69 | 1320 |
| 19 8 | KITCHEN REHAB | 2 | FORTUNA, CHRISTOPHER & KAREN 8 KATHRYN COURT MARLTON, NJ 8 KATHRYN COURT | 00000 08053 | 0 2900 2900 | 10 | 02 03 | 2417 | 6722 | F01 370 | 7092 |
| 20 1.01 | OLGA'S DINNER | 2 | ROUTE 73 PROPERTY LLC 74 EASTWICK DRIVE VOORHEES, NJ 200 ROUTE 73 NORTH | 00000 08043 | 0 955000 955000 | 03 | 09 27 | 238750 | 663964 | F01 36529 | 700493 |
| 20.01 8 | 2STY ADD + | 2 | MECHAM, CHAD & LORIANN 13 PRINCESS AVENUE MARLTON, NJ 13 PRINCESS AVENUE | 00000 08053 | 0 104100 104100 | 09 | 03 21 | 78075 | 217127 | F01 11945 | 229072 |
| 20.01 12 | PATIO | 2 | MAC, BEN S & NGUYEN, Y LAN 21 PRINCESS AVENUE MARLTON, NJ 21 PRINCESS AVENUE | 00000 08053 | 0 4400 4400 | 03 | 09 12 | 1100 | 3059 | F01 168 | 3227 |
| 20.12 3 | NEW BATHROOM | 2 | ROCCO, JAMES 3 KING AVENUE MARLTON, NJ 3 KING AVENUE | 00000 08053 | 0 3200 3200 | 07 | 05 31 | 1867 | 5192 | F01 286 | 5478 |
| 20.12 10 | REHAB | 2 | RICHBAR PROPERTIES LLC 24 HUNTINGTON CIRCLE DR MEDFORD, NJ 115 WESTMINSTER AVENUE | 00000 08055 | 0 23800 23800 | 05 | 07 18 | 9917 | 27579 | F01 1517 | 29096 |
| 20.18 8 | REMODEL KT & BA | 2 | KOSTICK, KATHERINE 8144 LEON ST PHILADELPHIA, PA 43 EATON AVENUE | 00000 19136 | 0 56000 56000 | 12 | 12 31 | 56000 | 155736 | F01 8568 | 164304 |
| 20.19 19 | 3 SEASON ROOM | 2 | QUIRK, JAMES C JR & KIMBERLY ANN 139 WESTMINSTER AVENUE MARLTON, NJ 139 WESTMINSTER AVENUE | 00000 08053 | 0 7900 7900 | 03 | 09 12 | 1975 | 5492 | F01 302 | 5794 |
| 24.22 23 | R&R W/LGR PATIO | 2 | OBRIEN, COLLEEN A & PATRICK D 43 TUDOR COURT MARLTON, NJ 43 TUDOR COURT | 00000 08053 | 0 2000 2000 | 03 | 09 25 | 500 | 1391 | F01 77 | 1468 |
| 24.22 79 | KIT REHAB | 2 | ENTMACHER, MICHAEL & HOFFMAN, JACLYN 14 WIMBLEDON WAY MARLTON, NJ 14 WIMBLEDON WAY | 00000 08053 | 0 3600 3600 | 04 | 08 09 | 1200 | 3337 | F01 184 | 3521 |
| 24.24 73 | SHED 12X20 | 2 | ROBINSON, MARLA 5 EXPLORER COURT MARLTON, NJ 5 EXPLORER COURT | 00000 08053 | 0 4000 4000 | 03 | 09 13 | 1000 | 2781 | F01 153 | 2934 |

| Block No. Lot No. Qualification Account No. | Land Dimensions Building Description Additional Lots Acreage | Prop. Class | Owner's Name Address City State Property Location | Billing Code Zip Code | Land Improvements Exemption Net Total | # M | Compl. Mo. Day | Prorated Assessment | Total Real Property Tax | Special Tax | Net Amount of Tax |
|--|---|----------------|--|--------------------------|--|--------|-------------------|------------------------|----------------------------------|----------------|-------------------------|
| 26.01 4 | EXEMPT/RATABLE | 2 | JARAMILLO, SEBASTIAN & CARTY, S N 7 TOMAHAWK DRIVE MARLTON, NJ 7 TOMAHAWK DRIVE | 00000 08053 | 90000 160400 250400 | 04 | 08 09 | 83467 | 232122 | F01 12770 | 244892 |
| 26.05 3 | INGRD POOL | 2 | YEATMAN, JAMES M & CHRISTINE 4 FLINTSTONE DRIVE MARLTON, NJ 4 FLINTSTONE DRIVE | 00000 08053 | 0 9000 9000 | 06 | 06 13 | 4500 | 12515 | F01 689 | 13204 |
| 26.07 7 | EXTERIOR REHAB | 2 | CROCE, DENISE 28 FLINTSTONE DRIVE MARLTON, NJ 28 FLINTSTONE DRIVE | 00000 08053 | 0 2000 2000 | 12 | 12 31 | 2000 | 5562 | F01 306 | 5868 |
| 26.08 14 | INGR POOL | 2 | POWELL, BARBARA A 50 SOUTH LOCUST AVENUE MARLTON, NJ 50 SOUTH LOCUST AVENUE | 00000 08053 | 0 14100 14100 | 04 | 08 20 | 4700 | 13071 | F01 719 | 13790 |
| 26.11 50 | KITCHEN REHAB | 2 | BERGER, JEFFREY H & CILIONE, SHARON 17 ROCKINGHAM DRIVE MARLTON, NJ 17 ROCKINGHAM DRIVE | 00000 08053 | 0 2000 2000 | 12 | 12 31 | 2000 | 5562 | F01 306 | 5868 |
| 26.12 4 | DECK | 2 | LARocca, ANTHONY J & BETH 16 ROCKINGHAM DRIVE MARLTON, NJ 16 ROCKINGHAM DRIVE | 00000 08053 | 0 3500 3500 | 04 | 08 20 | 1167 | 3245 | F01 179 | 3424 |
| 26.12 8 | DECK | 2 | ROSE, RAYMOND A & BARBARA 8 ROCKINGHAM DRIVE MARLTON, NJ 8 ROCKINGHAM DRIVE | 00000 08053 | 0 4700 4700 | 03 | 09 20 | 1175 | 3268 | F01 180 | 3448 |
| 27.01 17 | DECK & PATIO | 2 | FORBECK, SANDRA L 33 BLANCHARD ROAD MARLTON, NJ 33 BLANCHARD ROAD | 00000 08053 | 0 2900 2900 | 04 | 08 28 | 967 | 2689 | F01 148 | 2837 |
| 27.01 28 | REHAB | 2 | SWITZER, TRENT D & MCGUIRE, ERIN E 55 BLANCHARD ROAD MARLTON, NJ 55 BLANCHARD ROAD | 00000 08053 | 0 44400 44400 | 09 | 03 05 | 33300 | 92607 | F01 5095 | 97702 |
| 27.03 31 | KITCHEN REHAB | 2 | MAGUIRE, THOMAS J JR & KATHLEEN 18 BLANCHARD ROAD MARLTON, NJ 18 BLANCHARD ROAD | 00000 08053 | 0 2500 2500 | 10 | 02 05 | 2083 | 5793 | F01 319 | 6112 |
| 27.04 2 | SHED | 2 | DOWNING, MATTHEW E & SUSAN 4 ABINGTON AVENUE MARLTON, NJ 4 ABINGTON AVENUE | 00000 08053 | 0 4600 4600 | 03 | 09 26 | 1150 | 3198 | F01 176 | 3374 |
| 27.04 34 | REHAB | 2 | CHA, DANIEL 25 MARLBOROUGH AVENUE MARLTON, NJ 25 MARLBOROUGH AVENUE | 00000 08053 | 0 12200 12200 | 09 | 03 01 | 9150 | 25446 | F01 1400 | 26846 |
| 27.07 40 | OPEN PORCH | 2 | GOLDSMITH, BRENDA 11 JEFFERSON AVENUE MARLTON, NJ 11 JEFFERSON AVENUE | 00000 08053 | 0 1300 1300 | 07 | 05 31 | 758 | 2108 | F01 116 | 2224 |
| 27.08 14 | PATIO | 2 | DESIMONE, ROBERT A 22 JEFFERSON AVENUE MARLTON, NJ 22 JEFFERSON AVENUE | 00000 08053 | 0 1600 1600 | 03 | 09 09 | 400 | 1112 | F01 61 | 1173 |

| Block No. Lot No. Qualification Account No. | Land Dimensions Building Description Additional Lots Acreage | Prop. Class | Owner's Name Address City State Property Location | Billing Code Zip Code | Land Improvements Exemption Net Total | # M | Compl. Mo. Day | Prorated Assessment | Total Real Property Tax | Special Tax | Net Amount of Tax |
|--|---|----------------|--|--------------------------|--|--------|-------------------|------------------------|----------------------------------|----------------|-------------------------|
| 27.08 27 | INT RENOV | 2 | RODNEY, ZEVON 100 EAST MAIN STREET MARLTON, NJ 100 EAST MAIN STREET | 00000 08053 | 0 6300 6300 | 12 | 12 31 | 6300 | 17520 | F01 964 | 18484 |
| 27.11 4 | PHOENIX | 2 | DORNAY, JENNIFER 43 BRIARCLIFF ROAD MARLTON, NJ 43 BRIARCLIFF ROAD | 00000 08053 | 0 195500 195500 | 04 | 08 13 | 65167 | 181229 | F01 9971 | 191200 |
| 27.11 32 | FRONT PORCH | 2 | KEARNEY, PATRICK J & DEBORAH ANN 24 BETTLEWOOD ROAD MARLTON, NJ 24 BETTLEWOOD ROAD | 00000 08053 | 0 1300 1300 | 03 | 09 13 | 325 | 904 | F01 50 | 954 |
| 27.12 33 | BATHRM REMODEL | 2 | STORINO, LYNDSY R & GRANDELLI, DORA 42 BRIARCLIFF RD MARLTON, NJ 17 KNOX BLVD | 00000 08053 | 0 3200 3200 | 03 | 09 27 | 800 | 2225 | F01 122 | 2347 |
| 27.13 14 | REHAB | 2 | LIFE REAL ESTATE LLC 419 S WHITE HORSE PIKE AUDUBON, NJ 41 CALDWELL AVENUE | 00000 08106 | 0 75100 75100 | 08 | 04 03 | 50067 | 139236 | F01 7660 | 146896 |
| 27.13 24 | ADDTN & KIT REH | 2 | SMITHEMAN, WILLIAM C JR & JENNIFER 31 HERITAGE ROAD MARLTON, NJ 31 HERITAGE ROAD | 00000 08053 | 0 82500 82500 | 07 | 05 20 | 48125 | 133836 | F01 7363 | 141199 |
| 27.14 5 | SHED 10X10 | 2 | HAAG, CHRISTOPHER C 12 SUSSEX ROAD MARLTON, NJ 12 SUSSEX ROAD | 00000 08053 | 0 1300 1300 | 08 | 04 10 | 867 | 2411 | F01 133 | 2544 |
| 28.07 11 | DECK | 2 | ZAK, JOSEPH & FRANK, VICTORIA 56 MARLBOROUGH AVENUE MARLTON, NJ 56 MARLBOROUGH AVENUE | 00000 08053 | 0 1800 1800 | 03 | 09 26 | 450 | 1251 | F01 69 | 1320 |
| 28.11 7 | INT RENOV | 2 | WRIGHT, ARRON J & TARAH L 20 RADNOR BLVD MARLTON, NJ 20 RADNOR BLVD | 00000 08053 | 0 14100 14100 | 05 | 07 31 | 5875 | 16338 | F01 899 | 17237 |
| 28.13 6 | 12X26 SHED | 2 | STOUCH, JAKE T 21 GLADWYN ROAD MARLTON, NJ 21 GLADWYN ROAD | 00000 08053 | 0 4900 4900 | 05 | 07 22 | 2042 | 5679 | F01 312 | 5991 |
| 28.13 6 | COMPLETED 2ND F | 2 | STOUCH, JAKE T 21 GLADWYN ROAD MARLTON, NJ 21 GLADWYN ROAD | 00000 08053 | 0 7700 7700 | 12 | 12 31 | 7700 | 21414 | F01 1178 | 22592 |
| 28.16 8 | REHAB | 2 | WILMINGTON SAV FUND SOCIETY 9990 RICHMOND AVE 400S HOUSTON, TX 46 HERITAGE ROAD | 00000 77042 | 0 12200 12200 | 03 | 09 10 | 3050 | 8482 | F01 467 | 8949 |
| 29.02 18 | KIT REHAB& DECK | 2 | MCCANN, JAMES H & DAWN K 27 KIMBERLY DRIVE MARLTON, NJ 27 KIMBERLY DRIVE | 00000 08053 | 0 24800 24800 | 03 | 09 23 | 6200 | 17242 | F01 949 | 18191 |
| 29.03 17 | KITCHEN REHAB | 2 | GOESSEL, CHARLES A & EILEEN M 7 KINGSWOOD ROAD MARLTON, NJ 7 KINGSWOOD ROAD | 00000 08053 | 0 3900 3900 | 10 | 02 15 | 3250 | 9038 | F01 497 | 9535 |

| Block No. Lot No. Qualification Account No. | Land Dimensions Building Description Additional Lots Acreage | Prop. Class | Owner's Name Address City State Property Location | Billing Code Zip Code | Land Improvements Exemption Net Total | # M | Compl. Mo. Day | Prorated Assessment | Total Real Property Tax | Special Tax | Net Amount of Tax |
|--|---|----------------|--|--------------------------|--|--------|-------------------|------------------------|----------------------------------|----------------|-------------------------|
| 29.09 8 | SHED 10X16 | 2 | EBEL, AMBER L & AGUS, ANTHONY M 37 KNIGHTSWOOD DRIVE MARLTON, NJ 37 KNIGHTSWOOD DRIVE | 00000 08053 | 0 2600 2600 | 12 | 12 31 | 2600 | 7231 | F01 398 | 7629 |
| 29.10 16 | SHED | 2 | MAURER, ALFRED A & NICHOLE 12 KIRKDALE DRIVE MARLTON, NJ 12 KIRKDALE DRIVE | 00000 08053 | 0 3200 3200 | 03 | 09 26 | 800 | 2225 | F01 122 | 2347 |
| 31 8.01 | 36X140 CANOPY | 2 | TASCHEK, RICHARD 2240 MARLTON PIKE MARLTON, NJ 2242 MARLTON PIKE | 00000 08053 | 0 14200 14200 | 07 | 05 03 | 8283 | 23035 | F01 1267 | 24302 |
| 32.04 12 | REHAB KIT | 2 | SHAHANGIAN, MAHMOOD & MARZIEH 4 HAZELHURST DRIVE VOORHEES, NJ 3 YALE ROAD | 00000 08043 | 0 3400 3400 | 04 | 08 20 | 1133 | 3151 | F01 173 | 3324 |
| 32.04 25 | ROOF OVER CPA | 2 | PECKIS, DONNA 24 WAVERLY ROAD MARLTON, NJ 24 WAVERLY ROAD | 00000 08053 | 0 1500 1500 | 05 | 07 09 | 625 | 1738 | F01 96 | 1834 |
| 32.04 29 | KITCHEN REMODEL | 2 | ZINK, THOMAS G & VALARIE 3 TYLOR LANE MARLTON, NJ 3 TYLOR LANE | 00000 08053 | 0 3500 3500 | 12 | 12 31 | 3500 | 9734 | F01 536 | 10270 |
| 32.05 6 | REHAB | 2 | SPECTOR, LAUREN & YOUNGKIN, JAMES J 12 YALE ROAD MARLTON, NJ 12 YALE ROAD | 00000 08053 | 0 7900 7900 | 11 | 01 28 | 7242 | 20140 | F01 1108 | 21248 |
| 32.07 2 | PATIO | 2 | MELGAR, GARY P & MARIA T 52 DOMINION DRIVE MARLTON, NJ 52 DOMINION DRIVE | 00000 08053 | 0 2400 2400 | 07 | 05 30 | 1400 | 3893 | F01 214 | 4107 |
| 32.08 19 | FIN BASEMENT | 2 | LEE, DAVID SUNG-HO & STACEY MAE 31 DOMINION DRIVE MARLTON, NJ 31 DOMINION DRIVE | 00000 08053 | 0 4300 4300 | 06 | 06 13 | 2150 | 5979 | F01 329 | 6308 |
| 33.02 19 | KIT REHAB | 2 | MORGAN, PHILIP S JR & GAIL 20 VERONA ROAD MARLTON, NJ 20 VERONA ROAD | 00000 08053 | 0 2500 2500 | 05 | 07 08 | 1042 | 2898 | F01 159 | 3057 |
| 33.06 3 | KITCHEN REHAB | 2 | OCHMAN, JOSEPH M JR & DANIELLE 56 EUSTON ROAD SOUTH MARLTON, NJ 56 EUSTON ROAD SOUTH | 00000 08053 | 0 3100 3100 | 08 | 04 17 | 2067 | 5748 | F01 316 | 6064 |
| 33.07 23 | INTERIOR REHAB | 2 | PAPARO, MICHAEL V & MARIA S 5 DURNESSE COURT MARLTON, NJ 5 DURNESSE COURT | 00000 08053 | 0 2400 2400 | 12 | 12 31 | 2400 | 6674 | F01 367 | 7041 |
| 34.01 14 | REHAB | 2 | KATZ, BRIAN & DIANE 128 TARA TERRACE MARLTON, NJ 128 TARA TERRACE | 00000 08053 | 0 5000 5000 | 11 | 01 14 | 4583 | 12745 | F01 701 | 13446 |
| 34.01 25 | FB,EXTKIT & MB | 2 | PRAJAPATI, HITESH T & NIRALIBAHEN H 150 OAK TERRACE MARLTON, NJ 150 OAK TERRACE | 00000 08053 | 0 23300 23300 | 07 | 05 06 | 13592 | 37799 | F01 2080 | 39879 |

| Block No. Lot No. Qualification Account No. | Land Dimensions Building Description Additional Lots Acreage | Prop. Class | Owner's Name Address City State Property Location | Billing Code Zip Code | Land Improvements Exemption Net Total | # M | Compl. Mo. Day | Prorated Assessment | Total Real Property Tax | Special Tax | Net Amount of Tax |
|--|---|----------------|--|--------------------------|--|--------|-------------------|------------------------|----------------------------------|----------------|-------------------------|
| 34.01 47 | DECK | 2 | STAVOLA, FRANCIS A & NOEL 176 MEADOW LANE MARLTON, NJ 176 MEADOW LANE | 00000 08053 | 0 1000 1000 | 12 | 12 31 | 1000 | 2781 | F01 153 | 2934 |
| 35.01 4 | ADDITION | 2 | STREET, JOSHUA J & DANIELLE L 8 PELHAM ROAD MARLTON, NJ 8 PELHAM ROAD | 00000 08053 | 0 30600 30600 | 11 | 01 25 | 28050 | 78007 | F01 4292 | 82299 |
| 35.08 129 | PATIO | 2 | DONLEN, JULIA M 104 LAMPLIGHTER COURT MARLTON, NJ 104 LAMPLIGHTER COURT | 00000 08053 | 0 1900 1900 | 03 | 09 25 | 475 | 1321 | F01 73 | 1394 |
| 35.09 37 | INGR POOL | 2 | MCKENNA, MARK J & SHANNON 6 CHERYL COURT MARLTON, NJ 6 CHERYL COURT | 00000 08053 | 0 8800 8800 | 05 | 07 18 | 3667 | 10198 | F01 561 | 10759 |
| 35.09 58 | EP AND SHED | 2 | WILLIAMS, MICHAEL L & DEBORAH 38 CLINTON LANE MARLTON, NJ 38 CLINTON LANE | 00000 08053 | 0 14700 14700 | 07 | 05 08 | 8575 | 23847 | F01 1312 | 25159 |
| 35.11 17 | INGR POOL & OP | 2 | MACY, JOSEPH & ANITA 35 WILLOW RIDGE ROAD MARLTON, NJ 35 WILLOW RIDGE ROAD | 00000 08053 | 0 12900 12900 | 09 | 03 25 | 9675 | 26906 | F01 1480 | 28386 |
| 35.11 35 | INGRD POOL | 2 | GASKILL, FRANKLIN E 4 ROLLING PIN COURT MARLTON, NJ 4 ROLLING PIN COURT | 00000 08053 | 0 14100 14100 | 03 | 09 09 | 3525 | 9803 | F01 539 | 10342 |
| 35.11 43 | KITCHEN REMODEL | 2 | DIMATTEO, BERTOLINO & LISA 32 BUCKLEY LANE MARLTON, NJ 32 BUCKLEY LANE | 00000 08053 | 0 5200 5200 | 12 | 12 31 | 5200 | 14461 | F01 796 | 15257 |
| 35.14 1 | DECK | 2 | DALY, MICHAEL J & LISA M 2 CLINTON LANE MARLTON, NJ 2 CLINTON LANE | 00000 08053 | 0 2300 2300 | 04 | 08 13 | 767 | 2133 | F01 117 | 2250 |
| 35.18 4 | EXTEND FRT POR | 2 | KENNEDY, SCOTT M & JESSICA 9 IRON GATE ROAD MARLTON, NJ 9 IRON GATE ROAD | 00000 08053 | 0 2000 2000 | 07 | 05 15 | 1167 | 3245 | F01 179 | 3424 |
| 37 7 | FIN BASEMENT | 2 | COLL, MIRIAM 378 TOMLINSON MILL ROAD MARLTON, NJ 378 TOMLINSON MILL ROAD | 00000 08053 | 0 9400 9400 | 04 | 08 01 | 3133 | 8713 | F01 479 | 9192 |
| 38.01 75 | DECK | 2 | CUEVAS, ORLANDO & NANCY 31 OLD REPUBLIC LANE MARLTON, NJ 31 OLD REPUBLIC LANE | 00000 08053 | 0 3800 3800 | 03 | 09 25 | 950 | 2642 | F01 145 | 2787 |
| 38.02 7 | 3 SEASON ROOM | 2 | KULCYK, JAMES A & LAURA 31 COUNTRY SQUIRE LANE MARLTON, NJ 31 COUNTRY SQUIRE LANE | 00000 08053 | 0 20400 20400 | 07 | 05 15 | 11900 | 33094 | F01 1821 | 34915 |
| 38.03 5 | 1STY ADD,KIT | 2 | REEVE, JASON & MELISSA 28 CONTINENTAL LANE MARLTON, NJ 28 CONTINENTAL LANE | 00000 08053 | 0 35100 35100 | 10 | 02 15 | 29250 | 81344 | F01 4475 | 85819 |

| Block No. Lot No. Qualification Account No. | Land Dimensions Building Description Additional Lots Acreage | Prop. Class | Owner's Name Address City State Property Location | Billing Code Zip Code | Land Improvements Exemption Net Total | # M | Compl. Mo. Day | Prorated Assessment | Total Real Property Tax | Special Tax | Net Amount of Tax |
|--|---|----------------|---|--------------------------|--|--------|-------------------|------------------------|----------------------------------|----------------|-------------------------|
| 38.09 12 | 4X9 OPEN PORCH | 2 | CASSIDY, DANIEL & MCCARTY, KATHERINE 32 OLD REPUBLIC LANE MARLTON, NJ 32 OLD REPUBLIC LANE | 00000 08053 | 0 1200 1200 | 12 | 12 31 | 1200 | 3337 | F01 184 | 3521 |
| 43 3.01 | R&R W/2S GAR, BA 3.02 | 2 | GRACE, KEVIN & JENNIFER C 1041 TUCKERTON ROAD MARLTON, NJ 1041 TUCKERTON ROAD | 00000 08053 | 0 45000 45000 | 08 | 04 17 | 30000 | 83430 | F01 4590 | 88020 |
| 44.18 46 | ENLARGE PATIO | 2 | NOLAN-STEVENSON, DEBRA & JENNIFER 50 LAKESIDE DRIVE MARLTON, NJ 50 LAKESIDE DRIVE | 00000 08053 | 0 3700 3700 | 03 | 09 05 | 925 | 2572 | F01 142 | 2714 |
| 44.26 39 | FIN BASEMENT | 2 | KOTULSKI, CHRISTINE S 639 BARTON RUN BLVD MARLTON, NJ 639 BARTON RUN BLVD | 00000 08053 | 0 3500 3500 | 05 | 07 18 | 1458 | 4055 | F01 223 | 4278 |
| 44.26 109 | REHAB | 2 | VISIONAR SOLUTIONS LLC 2 SADDLEBURY CT MT LAUREL, NJ 779 BARTON RUN BLVD | 00000 08054 | 0 2800 2800 | 05 | 07 08 | 1167 | 3245 | F01 179 | 3424 |
| 46 12 | RANCH 4.02,13&14 | 2 | MARQUIS, GLADYS 342 EAYRESTOWN RD SOUTHAMPTON, NJ 196 BRADDOCK MILL ROAD | 00000 08088 | 0 121700 121700 | 11 | 01 07 | 111558 | 310243 | F01 17068 | 327311 |
| 51.01 21 | KIT REHAB | 2 | FINGER, ROBERT D & MARGARET 21 DERBY COURT MARLTON, NJ 21 DERBY COURT | 00000 08053 | 0 3900 3900 | 03 | 09 16 | 975 | 2711 | F01 149 | 2860 |
| 51.01 115 | CONV EP TO LA | 2 | WHEELER, JAMES A JR & OTT, ABBY L 17 JARETT COURT WEST MARLTON, NJ 17 JARRETT COURT WEST | 00000 08053 | 0 6400 6400 | 08 | 04 01 | 4267 | 11867 | F01 653 | 12520 |
| 51.02 6 | 3 SEA RM, FP, CPA | 2 | KASURKIN, MATVEY 25 COVENTRY CIRCLE WEST MARLTON, NJ 25 COVENTRY CIRCLE WEST | 00000 08053 | 0 14300 14300 | 04 | 08 19 | 4767 | 13257 | F01 729 | 13986 |
| 51.04 14 | REHAB | 2 | CEYLAN, JOSEPH 128 MERRITT DR ORADELL, NJ 3 CANTEBURY COURT | 00000 07649 | 0 13400 13400 | 08 | 04 05 | 8933 | 24843 | F01 1367 | 26210 |
| 51.23 1 | 9X10 GAR CONV | 2 | ROSELLI, DONNA 64 FIVE CROWN ROYAL MARLTON, NJ 64 FIVE CROWN ROYAL | 00000 08053 | 0 4100 4100 | 08 | 04 05 | 2733 | 7600 | F01 418 | 8018 |
| 51.29 4 | RMODEL KIT&BATH | 2 | LEDERMAN, CATHERINE A 98 FIVE CROWN ROYAL MARLTON, NJ 98 FIVE CROWN ROYAL | 00000 08053 | 0 8700 8700 | 07 | 05 16 | 5075 | 14114 | F01 776 | 14890 |
| 52.04 74 | REHAB/FIRE DAMG | 2 | BILO, CHRISTINE & MASSO, MARIO 48 LADY DIANA CIRCLE MARLTON, NJ 48 LADY DIANA CIRCLE | 00000 08053 | 0 181700 181700 | 08 | 04 09 | 121133 | 336871 | F01 18533 | 355404 |
| 52.19 34 | DECK | 2 | ROCHLIS, DAVID B & CONSTANCE 66 PICADILLY CIRCLE MARLTON, NJ 66 PICADILLY CIRCLE | 00000 08053 | 0 3400 3400 | 08 | 04 05 | 2267 | 6305 | F01 347 | 6652 |

| Block No. Lot No. Qualification Account No. | Land Dimensions Building Description Additional Lots Acreage | Prop. Class | Owner's Name Address City State Property Location | Billing Code Zip Code | Land Improvements Exemption Net Total | # M | Compl. Mo. Day | Prorated Assessment | Total Real Property Tax | Special Tax | Net Amount of Tax |
|--|---|----------------|--|--------------------------|--|--------|-------------------|------------------------|----------------------------------|----------------|-------------------------|
| 53.01 9 | ADD,RENV,DK,OP | 2 | HOLLAND, ROBERT G & KARA MARIA 4 KNOLL LANE MARLTON, NJ 4 KNOLL LANE | 00000 08053 | 0 226200 226200 | 09 | 03 19 | 169650 | 471797 | F01 25956 | 497753 |
| 53.02 1 | 14X40 POLE BARN | 2 | MC FETRIDGE, ROBERT J & JANETTE M 9 NORRSKEN DRIVE MARLTON, NJ 9 NORRSKEN DRIVE | 00000 08053 | 0 8600 8600 | 08 | 04 25 | 5733 | 15943 | F01 877 | 16820 |
| 54.02 21 | ADDITION & DECK | 2 | STEWART, MARIE ANN 4877 CHURCH ROAD MT LAUREL, NJ 17 MILL PARK LANE | 00000 08054 | 0 29900 29900 | 07 | 05 22 | 17442 | 48506 | F01 2669 | 51175 |
| 54.02 26 | REHAB | 2 | US BANK TRUST NA 13801 WIRELESS WAY OKLAHOMA CITY, OK 104 HOPEWELL ROAD | 00000 73134 | 0 107600 107600 | 05 | 07 22 | 44833 | 124681 | F01 6859 | 131540 |
| 55 3.02 | POWDER ROOM | 2 | KLUG, ALYSON M 129 HOPEWELL RD-LOST LAKE MARLTON, NJ 129 HOPEWELL RD-LOST LAKE | 00000 08053 | 0 2300 2300 | 07 | 05 15 | 1342 | 3732 | F01 205 | 3937 |
| 57.03 10 | INGRD POOL | 2 | GORIN, LAWRENCE I & SUSAN W 22 KELLY DRIVE MARLTON, NJ 22 KELLY DRIVE | 00000 08053 | 0 16500 16500 | 03 | 09 12 | 4125 | 11472 | F01 631 | 12103 |
| 59 16.02 | 2 STORY | 2 | OBRIEN, JOSEPH & JAMIE 105 KENT AVE MARLTON, NJ 200 SYCAMORE AVENUE | 00000 08053 | 0 279600 279600 | 05 | 07 24 | 116500 | 323987 | F01 17825 | 341812 |
| 62 17 | PAVILION | 2 | PAPANERI, ANTHONY 535 KETTLE RUN ROAD MARLTON, NJ 535 KETTLE RUN ROAD | 00000 08053 | 0 6800 6800 | 07 | 05 02 | 3967 | 11032 | F01 607 | 11639 |
| 81.02 2 | POLE BARN | 2 | SHUHART, MICHAEL B & JANE 102 WALNUT AVENUE MARLTON, NJ 102 WALNUT AVENUE | 00000 08053 | 0 8700 8700 | 06 | 06 13 | 4350 | 12097 | F01 666 | 12763 |
| 81.03 28 | 2 STORY DECK | 2 | SNIECKUS, PAUL S & DARLENE 121 PEACH ROAD MARLTON, NJ 121 PEACH ROAD | 00000 08053 | 0 4700 4700 | 05 | 07 17 | 1958 | 5445 | F01 300 | 5745 |
| 81.03 49 | REHAB | 2 | SHULTZ, STEPHEN & MELISSA 129 HICKORY ROAD MARLTON, NJ 129 HICKORY ROAD | 00000 08053 | 0 14500 14500 | 08 | 04 17 | 9667 | 26884 | F01 1479 | 28363 |
| 81.05 8 | 24X40 POLE BARN | 2 | WELDON, JEANETTE 310 WALNUT AVENUE MARLTON, NJ 310 WALNUT AVENUE | 00000 08053 | 0 13700 13700 | 05 | 07 17 | 5708 | 15874 | F01 873 | 16747 |
| 81.06 12 | 9X16 SHED | 2 | SAUTTER, JESSICA M 372 HOLLY ROAD MARLTON, NJ 372 HOLLY ROAD | 00000 08053 | 0 2300 2300 | 05 | 07 11 | 958 | 2664 | F01 147 | 2811 |
| 81.16 6 | REHAB | 2 | BURWELL, BRIAN K & PAMELA D 205 ASH ROAD MARLTON, NJ 205 ASH ROAD | 00000 08053 | 0 49800 49800 | 07 | 05 14 | 29050 | 80788 | F01 4445 | 85233 |

| Block No. Lot No. Qualification Account No. | Land Dimensions Building Description Additional Lots Acreage | Prop. Class | Owner's Name Address City State Property Location | Billing Code Zip Code | Land Improvements Exemption Net Total | # M | Compl. Mo. Day | Prorated Assessment | Total Real Property Tax | Special Tax | Net Amount of Tax |
|--|---|----------------|--|--------------------------|--|--------|-------------------|------------------------|----------------------------------|----------------|-------------------------|
| 81.17 6 | SHED 10X14 | 2 | CURREN, BRIAN D & TAMMY L 229 LAKE SHORE DRIVE MARLTON, NJ 229 LAKE SHORE DRIVE | 00000 08053 | 0 1800 1800 | 05 | 07 03 | 750 | 2086 | F01 115 | 2201 |
| 81.17 17 | CONV SP/3SRM | 2 | HAZLETT, GABRIELLE L & SHAUN 242 PARK AVENUE MARLTON, NJ 242 PARK AVENUE | 00000 08053 | 0 4200 4200 | 08 | 04 25 | 2800 | 7787 | F01 428 | 8215 |
| 86 3 | REHAB | 2 | WILLIAMS, ERIC R & OBRIEN, MARY E 10 BROOKFIELD AVENUE MARLTON, NJ 10 BROOKFIELD AVENUE | 00000 08053 | 0 22700 22700 | 09 | 03 22 | 17025 | 47347 | F01 2605 | 49952 |
| 87 6.01 | IGRD POOL | 2 | IANNUZZI, SEAN 19 BOOKFIELD AVENUE MARLTON, NJ 19 BROOKFIELD AVENUE | 00000 08053 | 0 11200 11200 | 03 | 09 05 | 2800 | 7787 | F01 428 | 8215 |
| 89.05 29 | 12X16 SHED | 2 | AMERMAN, CHRISTOPHER C & GINA M 55 JOHN SINGER SGT WAY MARLTON, NJ 55 JOHN SINGER SGT WAY | 00000 08053 | 0 3900 3900 | 05 | 07 11 | 1625 | 4519 | F01 249 | 4768 |
| 89.05 30 | ARLINGTON | 2 | CZYZEWSKI, EDWARD J & GINA M 1 PETER HURD WAY MARLTON, NJ 1 PETER HURD WAY | 08053 | 0 432700 432700 | 07 | 05 21 | 252408 | 701947 | F01 38618 | 740565 |
| 89.05 33 | OP & DECK | 2 | ASHCRAFT, BRIAN W & LORI A 7 PETER HURD WAY MARLTON, NJ 7 PETER HURD WAY | 08053 | 0 9900 9900 | 08 | 04 18 | 6600 | 18355 | F01 1010 | 19365 |
| 89.05 40 | FIN BASEMENT | 2 | HOLLOWAY, CHRISTOPHER & CRISTIN M 4 PETER HURD WAY MARLTON, NJ 4 PETER HURD WAY | 08053 | 0 10200 10200 | 12 | 12 31 | 10200 | 28366 | F01 1561 | 29927 |
| 89.07 6 | IGP,POR,PATIO | 2 | SHAPIRO, IGOR & SOFYA 105 JOHN JMS AUDUBON WAY MARLTON, NJ 105 JOHN JMS AUDUBON WAY | 00000 08053 | 0 32000 32000 | 12 | 12 31 | 32000 | 88992 | F01 4896 | 93888 |
| 89.07 27 | MONTCLAIR | 2 | SURIANO, JENNIFER L 21 WINSLOW HOMER WAY MARLTON, NJ 21 WINSLOW HOMER WAY | 08053 | 0 506300 506300 | 12 | 12 06 | 506300 | 1408020 | F01 77464 | 1485484 |
| 89.07 29 | ARLINGTON-ENG | 2 | BONDER, JEREMIAH I & STEPHANIE M 25 WINSLOW HOMER WAY MARLTON, NJ 25 WINSLOW HOMER WAY | 08053 | 0 402100 402100 | 10 | 02 25 | 335083 | 931866 | F01 51268 | 983134 |
| 89.07 29 | DECK | 2 | BONDER, JEREMIAH I & STEPHANIE M 25 WINSLOW HOMER WAY MARLTON, NJ 25 WINSLOW HOMER WAY | 08053 | 0 3700 3700 | 03 | 09 10 | 925 | 2572 | F01 142 | 2714 |
| 89.07 30 | ESSEX | 2 | PRYOR, GREGORY J & SHANNON N 27 WINSLOW HOMER WAY MARLTON, NJ 27 WINSLOW HOMER WAY | 08053 | 0 423700 423700 | 05 | 07 11 | 176542 | 490963 | F01 27011 | 517974 |
| 89.07 37 | DECK &XTRA SINK | 2 | COLACCI, JOSEPH M & LORI HAMILTON 28 GRANT WOOD WAY MARLTON, NJ 28 GRANT WOOD WAY | 08053 | 0 5800 5800 | 04 | 08 13 | 1933 | 5376 | F01 296 | 5672 |

| Block No. Lot No. Qualification Account No. | Land Dimensions Building Description Additional Lots Acreage | Prop. Class | Owner's Name Address City State Property Location | Billing Code Zip Code | Land Improvements Exemption Net Total | # M | Compl. Mo. Day | Prorated Assessment | Total Real Property Tax | Special Tax | Net Amount of Tax |
|--|---|----------------|---|--------------------------|--|--------|-------------------|------------------------|----------------------------------|----------------|-------------------------|
| 89.07 38 | ARLINGTON | 2 | OROURKE, JAMES & NICOLLE 26 GRANT WOOD WAY MARLTON, NJ 26 GRANT WOOD WAY | 08053 | 0 413700 413700 | 12 | 12 31 | 413700 | 1150500 | F01 63296 | 1213796 |
| 89.07 44 | MONTCLAIR | 2 | LADIK, MICHAEL & JACQUELINE 14 GRANT WOOD WAY MARLTON, NJ 14 GRANT WOOD WAY | 08053 | 0 528600 528600 | 12 | 12 31 | 528600 | 1470037 | F01 80876 | 1550913 |
| 89.07 46 | DECK & PATIO | 2 | HARKINS, WILLIAM & ANGELA 10 GRANT WOOD WAY MARLTON, NJ 10 GRANT WOOD WAY | 08053 | 0 5400 5400 | 05 | 07 10 | 2250 | 6257 | F01 344 | 6601 |
| 89.07 50 | BRIGHTON | 2 | PUC, MATTHEW M & AMY B 2 GRANT WOOD WAY MARLTON, NJ 2 GRANT WOOD WAY | 08053 | 0 665300 665300 | 07 | 05 24 | 388092 | 1079284 | F01 59378 | 1138662 |
| 89.07 52 | FIN BASEMENT | 2 | CABIDA, RAYMOND E & MARIA J 112 GEORGIA OKEEFE WAY MARLTON, NJ 112 GEORGIA OKEEFE WAY | 08053 | 0 12700 12700 | 11 | 01 08 | 11642 | 32376 | F01 1781 | 34157 |
| 89.08 12 | DECK & PATIO | 2 | CAMPBELL, MATTHEW & RACHEL E 211 ANDY WARHOL WAY MARLTON, NJ 211 ANDY WARHOL WAY | 08053 | 0 8900 8900 | 05 | 07 18 | 3708 | 10312 | F01 567 | 10879 |
| 89.10 5 | FIN BASMENT | 2 | TUBB, WILLIAM G & TARA R 10 BENJAMIN WAY WEST MARLTON, NJ 10 BENJAMIN WEST WAY | 00000 08053 | 0 15100 15100 | 08 | 04 30 | 10067 | 27996 | F01 1540 | 29536 |
| 89.10 9 | PATIO | 2 | BARCENAS, ERIC B & CHRISTINE M 30 WINSLOW HOMER WAY MARLTON, NJ 30 WINSLOW HOMER WAY | 08053 | 0 3900 3900 | 03 | 09 26 | 975 | 2711 | F01 149 | 2860 |
| 89.10 10 | BRIGTON | 2 | MACH, GEORGE E & CHRISTINA J 32 WINSLOW HOMER WAY MARLTON, NJ 32 WINSLOW HOMER WAY | 08053 | 0 650200 650200 | 12 | 12 31 | 650200 | 1808206 | F01 99481 | 1907687 |
| 89.10 11 | DECK & PATIO | 2 | PASQUALE, TIMOTHY S & CRISTINA 21 GRANT WOOD WAY MARLTON, NJ 21 GRANT WOOD WAY | 08053 | 0 2600 2600 | 05 | 07 03 | 1083 | 3012 | F01 166 | 3178 |
| 89.11 5 | FIN BASEMENT | 2 | PELLEGRINO, ANTHONY J & KAREN L 2 ANDREW WYETH WAY MARLTON, NJ 2 ANDREW WYETH WAY | 00000 08053 | 0 9700 9700 | 07 | 05 14 | 5658 | 15735 | F01 866 | 16601 |
| 89.11 18 | HEATED IGR POOL | 2 | TIERNEY, MATHEW M & MICHELLE K 26 JOHN JAMES AUDUBON WAY MARLTON, NJ 26 JOHN JAMES AUDUBON WAY | 08053 | 0 22300 22300 | 06 | 06 27 | 11150 | 31008 | F01 1706 | 32714 |
| 89.11 22 | FIN BASEMENT | 2 | DEREVYANKO, STANISLAV & KING, LAUREN 34 JOHN JAMES AUDUBON WAY MARLTON, NJ 34 JOHN JAMES AUDUBON WAY | 00000 08053 | 0 6300 6300 | 09 | 03 08 | 4725 | 13140 | F01 723 | 13863 |
| 105 1 | REHAB L2-6 | 2 | VALENZANO, ANTHONY 340 FORKEDNECK RD SHAMONG, NJ 1060 MARLTON PIKE | 00000 08088 | 0 24400 24400 | 06 | 06 13 | 12200 | 33928 | F01 1867 | 35795 |

[illegible]

| Block No. Lot No. Qualification Account No. | Land Dimensions Building Description Additional Lots Acreage | Prop. Class | Owner's Name Address City State Property Location | Billing Code Zip Code | Land Improvements Exemption Net Total | # M | Compl. Mo. Day | Prorated Assessment | Total Real Property Tax | Special Tax | Net Amount of Tax |
|--|---|----------------|--|--------------------------|--|--------|-------------------|------------------------|----------------------------------|----------------|-------------------------|
| 7.04 14 | SHED 10X12 | 2 | PANTO, CARMEN & MORRIS, SUSAN 1 BENTLEY COURT MARLTON, NJ 1 BENTLEY COURT | 00000 08053 | 0 2000 2000 | 03 | 09 17 | 500 | 1378 | F01 69 | 1447 |
| 14.03 14 | WYNDHAM | 2 | JPO WINDING BROOK, LP 1819 JFK BLVD #360 PHILADELPHIA, PA 15 EDDY WAY | 00000 19103 | 0 319200 319200 | 03 | 09 20 | 79800 | 219929 | F01 10933 | 230862 |
| 15.20 5 C0001 | ROYAL | 2 | CAPRIOTTI, GINA L 13A SULLIVAN WAY MARLTON, NJ 13A SULLIVAN WAY | 08053 | 0 72600 72600 | 03 | 09 21 | 18150 | 50021 | F01 2487 | 52508 |
| 15.20 5 C0002 | ROYAL | 2 | OPPENHEIMER, ALICE M 13B SULLIVAN WAY MARLTON, NJ 13B SULLIVAN WAY | 08053 | 0 90000 90000 | 03 | 09 21 | 22500 | 62010 | F01 3083 | 65093 |
| 26.07 7 | EXTERIOR REHAB | 2 | CROCE, DENISE 28 FLINTSTONE DRIVE MARLTON, NJ 28 FLINTSTONE DRIVE | 00000 08053 | 0 2000 2000 | 03 | 09 21 | 500 | 1378 | F01 69 | 1447 |
| 29.09 8 | SHED 10X16 | 2 | EBEL, AMBER L & AGUS, ANTHONY M 37 KNIGHTSWOOD DRIVE MARLTON, NJ 37 KNIGHTSWOOD DRIVE | 00000 08053 | 0 2600 2600 | 03 | 09 07 | 650 | 1791 | F01 89 | 1880 |
| 34.01 47 | DECK | 2 | STAVOLA, FRANCIS A & NOEL 176 MEADOW LANE MARLTON, NJ 176 MEADOW LANE | 00000 08053 | 0 1000 1000 | 03 | 09 27 | 250 | 689 | F01 34 | 723 |
| | | | | | | | | | | | |
| | | | | | | | | | | | |
| | | | | | | | | | | | |
| | | | | | | | | | | | |
| | | | | | | | | | | | |
| | | | | | | | | | | | |
| | | | | | | | | | | | |
| | | | | | | | | | | | |

TAXING DISTRICT NO. 13 EVESHAM TWP

COUNTY NO. 03 BURLINGTON

| NAME OF OWNER ADDITIONAL OWNERS | LIST TYPE | LIST YEAR | PAGE NO. | BLOCK NO. | LOT NO. | LOT QUALIFIC. | ACCT. NO. | -----PROPERTY----- CLASS LOCATION |
|--------------------------------------|--------------|--------------|-------------|--------------|------------|------------------|--------------|--------------------------------------|
| ALBER, NICHOLAS & LONGMORE, AMANDA | ADDED | 2019 | 10 | 15.20 | 37 | | | 2 56 SULLIVAN WAY |
| ALBRIGHT, MATTHEW R & KARA | ADDED | 2019 | 07 | 14.04 | 15 | | | 2 36 EDDY WAY |
| AMERMAN, CHRISTOPHER C & GINA M | ADDED | 2019 | 19 | 89.05 | 29 | | | 2 55 JOHN SINGER SGT WAY |
| ANDERSON, CHRISTOPHER & JENNIFER | ADDED | 2019 | 07 | 15.16 | 22 | | | 2 105 ISABELLE COURT |
| ASHCRAFT, BRIAN W & LORI A | ADDED | 2019 | 19 | 89.05 | 33 | | | 2 7 PETER HURD WAY |
| ATKINS, BRIAN & GABRIELLE | ADDED | 2019 | 01 | 1.02 | 27 | | | 2 306 BRANDYWINE DRIVE |
| ATWELL, TIMOTHY P & MAUREEN | ADDED | 2019 | 03 | 11.01 | 13 | | | 2 104 PHEASANT COURT |
| AYALA, MAURICE & TRACY | ADDED | 2019 | 08 | 15.19 | 22 | | | 2 3 STAMFORD BRIDGE COURT |
| BABAN, ROBERT J & YEVGENYA P | ADDED | 2019 | 06 | 14.02 | 22 | | | 2 32 WELLESLEY WAY |
| BALANY, SANTOSH I & JHERNA | ADDED | 2019 | 05 | 14.01 | 2 | | | 2 57 WELLESLEY WAY |
| BARCENAS, ERIC B & CHRISTINE M | ADDED | 2019 | 20 | 89.10 | 9 | | | 2 30 WINSLOW HOMER WAY |
| BARLETTA, FREDERICK J & SANDRA | ADDED | 2019 | 07 | 15.03 | 109 | | | 2 44 MORNING GLORY DRIVE |
| BERGER, JEFFREY H & CILIONE, SHARON | ADDED | 2018 | 01 | 26.11 | 50 | | | 2 17 ROCKINGHAM DRIVE |
| BERGER, JEFFREY H & CILIONE, SHARON | ADDED | 2019 | 13 | 26.11 | 50 | | | 2 17 ROCKINGHAM DRIVE |
| BILO, CHRISTINE & MASSO, MARIO | ADDED | 2019 | 17 | 52.04 | 74 | | | 2 48 LADY DIANA CIRCLE |
| BONDER, JEREMIAH I & STEPHANIE M | ADDED | 2019 | 19 | 89.07 | 29 | | | 2 25 WINSLOW HOMER WAY |
| BONDER, JEREMIAH I & STEPHANIE M | ADDED | 2019 | 19 | 89.07 | 29 | | | 2 25 WINSLOW HOMER WAY |
| BOZARTH, SCOTT | ADDED | 2019 | 02 | 3.26 | 7 | | | 2 292 CONESTOGA DRIVE |
| BRADLEY, CHRISTOPHER M & ALICE | ROLLBK | 2017 | 01 | 31 | 5.03 | | | 1 2272 MARLTON PIKE |
| BRADLEY, CHRISTOPHER M & ALICE | ROLLBK | 2017 | 01 | 31 | 5.04 | | | 1 2274 MARLTON PIKE |
| BRADLEY, CHRISTOPHER M & ALICE | ROLLBK | 2018 | 01 | 31 | 5.03 | | | 2 2272 MARLTON PIKE |
| BRADLEY, CHRISTOPHER M & ALICE | ROLLBK | 2018 | 01 | 31 | 5.04 | | | 1 2274 MARLTON PIKE |
| BRADLEY, CHRISTOPHER M & ALICE | ROLLBK | 2019 | 01 | 31 | 5.03 | | | 1 2272 MARLTON PIKE |
| BRADLEY, CHRISTOPHER M & ALICE | ROLLBK | 2019 | 01 | 31 | 5.04 | | | 1 2274 MARLTON PIKE |
| BREder, NINA M | ADDED | 2019 | 11 | 15.20 | 48 | | | 2 34 SULLIVAN WAY |
| BREder, NINA M | ADDED | 2019 | 11 | 15.20 | 48 | | | 2 34 SULLIVAN WAY |
| BROWN, BRITTANY | ADDED | 2018 | 01 | 15.19 | 14 | | | 2 26 CARRINGTON WAY |
| BROWN, BRITTANY | ADDED | 2019 | 07 | 15.19 | 14 | | | 2 26 CARRINGTON WAY |
| BROWN, MATTHEW C & MARGARET | ADDED | 2019 | 09 | 15.20 | 27 | | | 2 61 SULLIVAN WAY |
| BROWNLEE, DAVID B & KATHLEEN J | ADDED | 2019 | 05 | 13.20 | 1 | | | 2 9 HANOVER ROAD |
| BRUCE PAPARONE DEVELOPMENT INC | ROLLBK | 2017 | 01 | 68 | 1 | | | 2 141 CROWN AVENUE |
| BRUCE PAPARONE DEVELOPMENT INC | ROLLBK | 2018 | 01 | 68 | 1 | | | 2 141 CROWN AVENUE |
| BRUCE PAPARONE DEVELOPMENT INC | ROLLBK | 2019 | 01 | 68 | 1 | | | 2 141 CROWN AVENUE |
| BURWELL, BRIAN K & PAMELA D | ADDED | 2019 | 18 | 81.16 | 6 | | | 2 205 ASH ROAD |
| CABIDA, RAYMOND E & MARIA J | ADDED | 2019 | 20 | 89.07 | 52 | | | 2 112 GEORGIA OKEEFE WAY |
| CAMPBELL, MATTHEW & RACHEL E | ADDED | 2019 | 20 | 89.08 | 12 | | | 2 211 ANDY WARHOL WAY |
| CAPPUCCIO, MICHELLE | ADDED | 2019 | 06 | 14.03 | 17 | | | 2 21 EDDY WAY |
| CAPRIOTTI, GINA L | ADDED | 2019 | 08 | 15.20 | 5 | C0001 | | 2 13A SULLIVAN WAY |
| CAPRIOTTI, GINA L | OMT/ADD | 2018 | 01 | 15.20 | 5 | C0001 | | 2 13A SULLIVAN WAY |
| CARNEY, PATRICK A & MEGAN | ADDED | 2019 | 03 | 11.04 | 73 | | | 2 125 THORNWOOD DRIVE |
| CARRETTA, LYNNE | ADDED | 2019 | 03 | 6.06 | 5 | | | 2 1206 ROBERTS LANE |
| CASSIDY, DANIEL & MCCARTY, KATHERINE | ADDED | 2018 | 02 | 38.09 | 12 | | | 2 32 OLD REPUBLIC LANE |
| CASSIDY, DANIEL & MCCARTY, KATHERINE | ADDED | 2019 | 17 | 38.09 | 12 | | | 2 32 OLD REPUBLIC LANE |
| CECCHETTO, ANTHONY & DELORES | ADDED | 2019 | 05 | 13.28 | 29 | | | 2 20 CARLTON AVENUE |
| CEYLAN, JOSEPH | ADDED | 2019 | 17 | 51.04 | 14 | | | 2 3 CANTEBURY COURT |
| CHA, DANIEL | ADDED | 2019 | 13 | 27.04 | 34 | | | 2 25 MARLBOROUGH AVENUE |
| CHEN, JUI-YU | ADDED | 2019 | 10 | 15.20 | 29 | | | 2 65 SULLIVAN WAY |
| COHEN, DOUGLAS & RACHEL | ADDED | 2019 | 07 | 14.03 | 25 | | | 2 37 EDDY WAY |
| COLACCI, JOSEPH M & LORI HAMILTON | ADDED | 2019 | 19 | 89.07 | 37 | | | 2 28 GRANT WOOD WAY |
| COLL, MIRIAM | ADDED | 2019 | 16 | 37 | 7 | | | 2 378 TOMLINSON MILL ROAD |
| COMMUNITY OPTIONS INC | ADDED | 2019 | 21 | 117 | 6.01 | | | 2 38 FOURTH STREET |
| CONNELLY, CHRISTA & JOHNSTONE, ADAM | ADDED | 2019 | 11 | 15.20 | 44 | | | 2 42 SULLIVAN WAY |
| COREY, STEPHANIE L | ADDED | 2019 | 07 | 15.18 | 10 | | | 2 21 CARRINGTON WAY |
| COXE, PAMELA K & LOUGHRY, TIMOTHY | ADDED | 2019 | 01 | 3.16 | 1 | | | 2 201 TINDER BOX LANE |
| CROCE, DENISE | ADDED | 2019 | 13 | 26.07 | 7 | | | 2 28 FLINTSTONE DRIVE |
| CROCE, DENISE | OMT/ADD | 2018 | 01 | 26.07 | 7 | | | 2 28 FLINTSTONE DRIVE |
| CUEVAS, ORLANDO & NANCY | ADDED | 2019 | 16 | 38.01 | 75 | | | 2 31 OLD REPUBLIC LANE |
| CURREN, BRIAN D & TAMMY L | ADDED | 2019 | 19 | 81.17 | 6 | | | 2 229 LAKE SHORE DRIVE |
| CURTAIN, CAITLYN M & WICK, M P | ADDED | 2019 | 01 | 3.08 | 10 | | | 2 107 WEST BURGESS ROAD |
| CZYZEWSKI, EDWARD J & GINA M | ADDED | 2019 | 19 | 89.05 | 30 | | | 2 1 PETER HURD WAY |
| D R HORTON INC | ADDED | 2019 | 09 | 15.20 | 19 | | | 2 45 SULLIVAN WAY |
| D R HORTON INC | ADDED | 2019 | 10 | 15.20 | 30 | | | 2 70 SULLIVAN WAY |
| D R HORTON INC | ADDED | 2019 | 10 | 15.20 | 31 | | | 2 68 SULLIVAN WAY |
| D R HORTON INC | ADDED | 2019 | 11 | 15.20 | 61 | | | 2 8 SULLIVAN WAY |
| D R HORTON INC | ADDED | 2019 | 11 | 15.20 | 62 | | | 2 6 SULLIVAN WAY |
| D R HORTON INC | ADDED | 2019 | 11 | 15.20 | 63 | | | 2 4 SULLIVAN WAY |
| D R HORTON INC | ADDED | 2019 | 11 | 15.20 | 64 | | | 2 2 SULLIVAN WAY |
| DALY, MICHAEL J & LISA M | ADDED | 2019 | 16 | 35.14 | 1 | | | 2 2 CLINTON LANE |

TAXING DISTRICT NO. 13 EVESHAM TWP

COUNTY NO. 03 BURLINGTON

| NAME OF OWNER ADDITIONAL OWNERS | LIST TYPE | LIST YEAR | PAGE NO. | BLOCK NO. | LOT NO. | LOT QUALIFIC. | ACCT. NO. | -----PROPERTY----- CLASS LOCATION |
|--------------------------------------|--------------|--------------|-------------|--------------|------------|------------------|--------------|--------------------------------------|
| DANG, TOAN N & MAI H | ADDED | 2019 | 11 | 15.20 | 58 | | | 2 14 SULLIVAN WAY |
| DAVIDSON, RANDALL & MARY | ADDED | 2019 | 04 | 11.33 | 17 | | | 2 40 NORMANDY ROAD |
| DAVIS, BRIAN | ADDED | 2019 | 06 | 14.03 | 20 | | | 2 27 EDDY WAY |
| DEREVYANKO, STANISLAV & KING, LAUREN | ADDED | 2019 | 20 | 89.11 | 22 | | | 2 34 JOHN JAMES AUDUBON WAY |
| DERR, LISA M | ADDED | 2019 | 10 | 15.20 | 42 | | | 2 46 SULLIVAN WAY |
| DESIMONE, ROBERT A | ADDED | 2019 | 13 | 27.08 | 14 | | | 2 22 JEFFERSON AVENUE |
| DICKERSON, ALVIN & DEBORAH | ADDED | 2019 | 04 | 13.15 | 2 | | | 2 16 HARWOOD ROAD |
| DIMATTEO, BERTOLINO & LISA | ADDED | 2018 | 02 | 35.11 | 43 | | | 2 32 BUCKLEY LANE |
| DIMATTEO, BERTOLINO & LISA | ADDED | 2019 | 16 | 35.11 | 43 | | | 2 32 BUCKLEY LANE |
| DINISIO, JOHN G & LAVIN, ERIN M | ADDED | 2019 | 03 | 8.08 | 10 | | | 2 8 TENBY LANE |
| DONLEN, JULIA M | ADDED | 2019 | 16 | 35.08 | 129 | | | 2 104 LAMPLIGHTER COURT |
| DORNAY, JENNIFER | ADDED | 2019 | 14 | 27.11 | 4 | | | 2 43 BRIARCLIFF ROAD |
| DOWNING, MATTHEW E & SUSAN | ADDED | 2019 | 13 | 27.04 | 2 | | | 2 4 ABINGTON AVENUE |
| DRUMMOND, THADDEUS E & NATALIE A | ADDED | 2019 | 03 | 6.13 | 11 | | | 2 4 TINSMITH LANE |
| DSR VENTURES INC | ADDED | 2019 | 05 | 13.17 | 10 | | | 2 9 HEATHER DRIVE |
| EBEL, AMBER L & AGUS, ANTHONY M | ADDED | 2019 | 15 | 29.09 | 8 | | | 2 37 KNIGHTSWOOD DRIVE |
| EBEL, AMBER L & AGUS, ANTHONY M | OMT/ADD | 2018 | 01 | 29.09 | 8 | | | 2 37 KNIGHTSWOOD DRIVE |
| ECKARD, DOUGLAS R JR & KRISTEN K | ADDED | 2019 | 05 | 13.73 | 3 | | | 2 6 WEDGEWOOD DRIVE |
| EDINBOROUGH, TRACE & ESTHER | ADDED | 2019 | 04 | 11.42 | 28 | | | 2 209 STALLION COURT |
| ELLIS, HOWARD T & FRANCESCA | ADDED | 2019 | 02 | 3.31 | 11 | | | 2 31 APPLE WAY |
| EMORY, JAMES & SAVARESE, JUDITH | ADDED | 2019 | 09 | 15.20 | 18 | | | 2 43 SULLIVAN WAY |
| ENTMACHER, MICHAEL & HOFFMAN, JACLYN | ADDED | 2019 | 12 | 24.22 | 79 | | | 2 14 WIMBLEDON WAY |
| FARDELLA, STEVEN & MELISSA | ADDED | 2019 | 03 | 11.02 | 2 | | | 2 103 COUNTRY FARMS ROAD |
| FINGER, ROBERT D & MARGARET | ADDED | 2019 | 17 | 51.01 | 21 | | | 2 21 DERBY COURT |
| FLANARY, JAMES D & LINDA M | ADDED | 2019 | 12 | 17 | 8.01 | | | 2 2233 MARLTON PIKE |
| FLOECK, NICHOLAS & SHINDER, MELISSA | ADDED | 2019 | 07 | 15.19 | 15 | | | 2 28 CARRINGTON WAY |
| FORBECK, SANDRA L | ADDED | 2019 | 13 | 27.01 | 17 | | | 2 33 BLANCHARD ROAD |
| FORTUNA, CHRISTOPHER & KAREN | ADDED | 2019 | 12 | 19 | 8 | | | 2 8 KATHRYN COURT |
| FRIEDMAN, LESLIE & KIMBERLY | ADDED | 2018 | 01 | 15.20 | 8 | | | 2 23 SULLIVAN WAY |
| FRIEDMAN, LESLIE & KIMBERLY | ADDED | 2019 | 08 | 15.20 | 8 | | | 2 23 SULLIVAN WAY |
| GASKILL, FRANKLIN E | ADDED | 2019 | 16 | 35.11 | 35 | | | 2 4 ROLLING PIN COURT |
| GOESSEL, CHARLES A & EILEEN M | ADDED | 2019 | 14 | 29.03 | 17 | | | 2 7 KINGSWOOD ROAD |
| GOLD STANDARD PROP SOLUTIONS LLC | ADDED | 2019 | 01 | 3.01 | 38 | | | 2 15 BRANDYWINE DRIVE |
| GOLDSMITH, BRENDA | ADDED | 2019 | 13 | 27.07 | 40 | | | 2 11 JEFFERSON AVENUE |
| GOLDSTEIN, ROBERT | ADDED | 2019 | 12 | 18.02 | 41 | | | 2 109 WEAVER DRIVE |
| GORIN, LAWRENCE I & SUSAN W | ADDED | 2019 | 18 | 57.03 | 10 | | | 2 22 KELLY DRIVE |
| GRACE, KEVIN & JENNIFER C | ADDED | 2019 | 17 | 43 | 3.01 | | | 2 1041 TUCKERTON ROAD |
| HAAG, CHRISTOPHER C | ADDED | 2019 | 14 | 27.14 | 5 | | | 2 12 SUSSEX ROAD |
| HAMMELMANN, ROBERT W & MARGARET | ADDED | 2019 | 07 | 15.05 | 19 | | | 2 17 VIOLET COURT |
| HARKINS, WILLIAM & ANGELA | ADDED | 2019 | 20 | 89.07 | 46 | | | 2 10 GRANT WOOD WAY |
| HARRIS, WILLIAM C & KIBLER, DANA | ADDED | 2019 | 04 | 11.40 | 35 | | | 2 716 TRANQUILITY TURN |
| HASAN, JAFFREY A & AMBER L | ADDED | 2019 | 01 | 1.03 | 17 | | | 2 26 CHARTER OAK LANE |
| HAYDEN, JAMES & LAURA | ADDED | 2019 | 01 | 3.07 | 28 | | | 2 24 CARRIAGE LANE |
| HAZZETT, GABRIELLE L & SHAUN | ADDED | 2019 | 19 | 81.17 | 17 | | | 2 242 PARK AVENUE |
| HEINTZELMAN, CURTIS & SOLANO, C | ADDED | 2019 | 10 | 15.20 | 32 | | | 2 66 SULLIVAN WAY |
| HERAS, CHARLES & ANA I | ADDED | 2019 | 01 | 3.01 | 39 | | | 2 13 BRANDYWINE DRIVE |
| HOEY, ALEXANDER C | ADDED | 2019 | 04 | 11.51 | 1 | | | 2 497 ELMWOOD ROAD NORTH |
| HOLLAND, ROBERT G & KARA MARIA | ADDED | 2019 | 18 | 53.01 | 9 | | | 2 4 KNOLL LANE |
| HOLLOWAY, CHRISTOPHER & CRISTIN M | ADDED | 2018 | 02 | 89.05 | 40 | | | 2 4 PETER HURD WAY |
| HOLLOWAY, CHRISTOPHER & CRISTIN M | ADDED | 2019 | 19 | 89.05 | 40 | | | 2 4 PETER HURD WAY |
| HOUSEMAN, WILLIAM T JR & ELISA | ADDED | 2019 | 08 | 15.19 | 24 | | | 2 7 STAMFORD BRIDGE COURT |
| HOUSEMAN, WILLIAM T JR & ELISA | ADDED | 2019 | 08 | 15.19 | 24 | | | 2 7 STAMFORD BRIDGE COURT |
| HWANG, CAROLE & ARTHUR | ADDED | 2019 | 08 | 15.19 | 31 | | | 2 7 AISLING WAY |
| IANNUZZI, SEAN | ADDED | 2019 | 19 | 87 | 6.01 | | | 2 19 BROOKFIELD AVENUE |
| JARAMILLO, SEBASTIAN & CARTY, S N | ADDED | 2019 | 13 | 26.01 | 4 | | | 2 7 TOMAHAWK DRIVE |
| JESTER, JEREMY P & MEGHAN V | ADDED | 2019 | 10 | 15.20 | 38 | | | 2 54 SULLIVAN WAY |
| JPO WINDING BROOK, LP | ADDED | 2019 | 06 | 14.03 | 14 | | | 2 15 EDDY WAY |
| JPO WINDING BROOK, LP | ADDED | 2019 | 07 | 14.04 | 11 | | | 2 44 EDDY WAY |
| JPO WINDING BROOK, LP | ADDED | 2019 | 07 | 14.04 | 12 | | | 2 42 EDDY WAY |
| JPO WINDING BROOK, LP | ADDED | 2019 | 07 | 14.04 | 14 | | | 2 38 EDDY WAY |
| JPO WINDING BROOK, LP | OMT/ADD | 2018 | 01 | 14.03 | 14 | | | 2 15 EDDY WAY |
| KALAPATAPU, SUSMITHA & SRINIVASA | ADDED | 2019 | 06 | 14.02 | 11 | | | 2 54 WELLESLEY WAY |
| KASURKIN, MATVEY | ADDED | 2019 | 17 | 51.02 | 6 | | | 2 25 COVENTRY CIRCLE WEST |
| KATZ, BRIAN & DIANE | ADDED | 2019 | 15 | 34.01 | 14 | | | 2 128 TARA TERRACE |
| KEARNEY, PATRICK J & DEBORAH ANN | ADDED | 2019 | 14 | 27.11 | 32 | | | 2 24 BETTLEWOOD ROAD |
| KELLEHER, SCOTT M & MELISSA L | ADDED | 2019 | 03 | 6.15 | 13 | | | 2 23 TINSMITH LANE |
| KENNEDY, SCOTT M & JESSICA | ADDED | 2019 | 16 | 35.18 | 4 | | | 2 9 IRON GATE ROAD |
| KEYTACK, EMILY | ADDED | 2019 | 09 | 15.20 | 17 | | | 2 41 SULLIVAN WAY |

TAXING DISTRICT NO. 13 EVESHAM TWP

COUNTY NO. 03 BURLINGTON

| NAME OF OWNER ADDITIONAL OWNERS | LIST TYPE | LIST YEAR | PAGE NO. | BLOCK NO. | LOT NO. | LOT QUALIFIC. | ACCT. NO. | -----PROPERTY----- CLASS LOCATION |
|--------------------------------------|--------------|--------------|-------------|--------------|------------|------------------|--------------|--------------------------------------|
| KIM, JASON & CHUNG, CHRISTINE | ADDED | 2019 | 06 | 14.03 | 18 | | | 2 23 EDDY WAY |
| KLEIN, MITCHELL & AILEEN | ADDED | 2019 | 09 | 15.20 | 23 | | | 2 53 SULLIVAN WAY |
| KLUG, ALYSON M | ADDED | 2019 | 18 | 55 | 3.02 | | | 2 129 HOPEWELL RD-LOST LAKE |
| KOSTICK, KATHERINE | ADDED | 2018 | 01 | 20.18 | 8 | | | 2 43 EATON AVENUE |
| KOSTICK, KATHERINE | ADDED | 2019 | 12 | 20.18 | 8 | | | 2 43 EATON AVENUE |
| KOTULSKI, CHRISTINE S | ADDED | 2019 | 17 | 44.26 | 39 | | | 2 639 BARTON RUN BLVD |
| KULCYK, JAMES A & LAURA | ADDED | 2019 | 16 | 38.02 | 7 | | | 2 31 COUNTRY SQUIRE LANE |
| LADIK, MICHAEL & JACQUELINE | ADDED | 2018 | 02 | 89.07 | 44 | | | 2 14 GRANT WOOD WAY |
| LADIK, MICHAEL & JACQUELINE | ADDED | 2019 | 20 | 89.07 | 44 | | | 2 14 GRANT WOOD WAY |
| LARocca, ANTHONY J & BETH | ADDED | 2019 | 13 | 26.12 | 4 | | | 2 16 ROCKINGHAM DRIVE |
| LEDERMAN, CATHERINE A | ADDED | 2019 | 17 | 51.29 | 4 | | | 2 98 FIVE CROWN ROYAL |
| LEE, DAVID SUNG-HO & STACEY MAE | ADDED | 2019 | 15 | 32.08 | 19 | | | 2 31 DOMINION DRIVE |
| LIFE REAL ESTATE LLC | ADDED | 2019 | 14 | 27.13 | 14 | | | 2 41 CALDWELL AVENUE |
| LOCICERO, CHARLES C | ADDED | 2019 | 09 | 15.20 | 20 | | | 2 47 SULLIVAN WAY |
| LU, ALAN J & YIP, NATALIE | ADDED | 2019 | 09 | 15.20 | 22 | | | 2 51 SULLIVAN WAY |
| LUGOSSY, FRANK & KRISTI | ADDED | 2019 | 06 | 14.03 | 21 | | | 2 29 EDDY WAY |
| MAC, BEN S & NGUYEN, Y LAN | ADDED | 2019 | 12 | 20.01 | 12 | | | 2 21 PRINCESS AVENUE |
| MACH, GEORGE E & CHRISTINA J | ADDED | 2018 | 02 | 89.10 | 10 | | | 2 32 WINSLOW HOMER WAY |
| MACH, GEORGE E & CHRISTINA J | ADDED | 2019 | 20 | 89.10 | 10 | | | 2 32 WINSLOW HOMER WAY |
| MACIOW, PETER JR & TRACI | ADDED | 2019 | 01 | 3.04 | 12 | | | 2 45 HAMILTON ROAD |
| MACY, JOSEPH & ANITA | ADDED | 2019 | 16 | 35.11 | 17 | | | 2 35 WILLOW RIDGE ROAD |
| MAGUIRE, THOMAS J JR & KATHLEEN | ADDED | 2019 | 13 | 27.03 | 31 | | | 2 18 BLANCHARD ROAD |
| MAKKAJI, VINAY K & RAYENI, ALEKYA | ADDED | 2018 | 01 | 15.20 | 50 | | | 2 30 SULLIVAN WAY |
| MAKKAJI, VINAY K & RAYENI, ALEKYA | ADDED | 2019 | 11 | 15.20 | 50 | | | 2 30 SULLIVAN WAY |
| MANGLA, BHAGWAT S & GITA | ADDED | 2019 | 05 | 14.01 | 5 | | | 2 51 WELLESLEY WAY |
| MAPLETREE LLC | ADDED | 2019 | 01 | 2.01 | 7.01 | | | 4A 178 GREENTREE ROAD |
| MARLTON EQUITITIES LLC | ADDED | 2019 | 02 | 4 | 2.03 | | | 4A 930 ROUTE 70 WEST |
| MARLTON EQUITITIES LLC | ADDED | 2019 | 02 | 4 | 2.03 | | | 4A 930 ROUTE 70 WEST |
| MARLTON EQUITITIES LLC | ADDED | 2019 | 02 | 4 | 2.03 | | | 4A 930 ROUTE 70 WEST |
| MARLTON EQUITITIES LLC | ADDED | 2019 | 02 | 4 | 2.03 | | | 4A 930 ROUTE 70 WEST |
| MARLTON EQUITITIES LLC | ADDED | 2019 | 02 | 4 | 2.03 | | | 4A 930 ROUTE 70 WEST |
| MARLTON NJ SWC RT 73 & HOLTEC LLC | ADDED | 2019 | 02 | 5.01 | 1.02 | | | 4A 545 ROUTE 73 NORTH |
| MARLTON NJ SWC RT 73 & HOLTEC LLC | ADDED | 2019 | 02 | 5.01 | 1.02 | | | 4A 545 ROUTE 73 NORTH |
| MARQUIS, GLADYS | ADDED | 2019 | 17 | 46 | 12 | | | 2 196 BRADDOCK MILL ROAD |
| MARTIN, LARRY JR & SNAPP, MICHAEL JR | ADDED | 2019 | 08 | 15.19 | 36 | | | 2 14 AISLING WAY |
| MARVALDI, ROCCO & ISABELLE B | ADDED | 2019 | 08 | 15.19 | 39 | | | 2 8 AISLING WAY |
| MAURER, ALFRED A & NICHOLE | ADDED | 2019 | 15 | 29.10 | 16 | | | 2 12 KIRKDALE DRIVE |
| MC PETRIDGE, ROBERT J & JANETTE M | ADDED | 2019 | 18 | 53.02 | 1 | | | 2 9 NORRSKEN DRIVE |
| MCCANN, JAMES H & DAWN K | ADDED | 2019 | 14 | 29.02 | 18 | | | 2 27 KIMBERLY DRIVE |
| MCCOY, CHRISTOPHER E & LINIQUE J | ADDED | 2019 | 05 | 14.01 | 11 | | | 2 39 WELLESLEY WAY |
| MCDONALD, DANIEL B & KATE M | ADDED | 2018 | 01 | 10.05 | 11 | | | 2 107 NORTH LOCUST AVENUE |
| MCDONALD, DANIEL B & KATE M | ADDED | 2019 | 03 | 10.05 | 11 | | | 2 107 NORTH LOCUST AVENUE |
| MCKENNA, MARK J & SHANNON | ADDED | 2019 | 16 | 35.09 | 37 | | | 2 6 CHERYL COURT |
| MECHAM, CHAD & LORIANN | ADDED | 2019 | 12 | 20.01 | 8 | | | 2 13 PRINCESS AVENUE |
| MEISSE, THOMAS P & JENNIFER | ADDED | 2019 | 05 | 13.61 | 35 | | | 2 35 ALBANY ROAD |
| MELGAR, GARY P & MARIA T | ADDED | 2019 | 15 | 32.07 | 2 | | | 2 52 DOMINION DRIVE |
| METZLER, MICHAEL T & JENNIFER | ADDED | 2019 | 01 | 1.02 | 26 | | | 2 308 BRANDYWINE DRIVE |
| MEYER-COUNARD, DIANA & COUNARD, KETE | ADDED | 2018 | 01 | 3.30 | 25 | | | 2 14 ORCHARD LANE |
| MEYER-COUNARD, DIANA & COUNARD, KETE | ADDED | 2019 | 02 | 3.30 | 25 | | | 2 14 ORCHARD LANE |
| MEYER, JOHN W & NANCY | ADDED | 2019 | 02 | 3.22 | 15 | | | 2 14 CHAMPLAIN ROAD |
| MINTZAS, IOANNIS & ASPASIA | ADDED | 2019 | 01 | 3.12 | 19 | | | 2 210 BRADFORD ROAD |
| MIPRO HOMES L L C | ADDED | 2019 | 06 | 14.02 | 6 | | | 2 64 WELLESLEY WAY |
| MIPRO HOMES L L C | ADDED | 2019 | 06 | 14.02 | 9 | | | 2 58 WELLESLEY WAY |
| MOONEY, ANGELA M | ADDED | 2019 | 10 | 15.20 | 35 | | | 2 60 SULLIVAN WAY |
| MOONEY, ANGELA M | ADDED | 2019 | 10 | 15.20 | 35 | | | 2 60 SULLIVAN WAY |
| MOORE, JOHN R | ADDED | 2019 | 21 | 137 | 1.02 | | | 2 47 FIFTH STREET |
| MORGAN, PHILIP S JR & GAIL | ADDED | 2019 | 15 | 33.02 | 19 | | | 2 20 VERONA ROAD |
| MUFF, KRISTIE L | ADDED | 2019 | 05 | 13.29 | 2 | | | 2 14 GREENBROOK DRIVE |
| NAVARATNA, ARJUNA & GARCIA, MARCELA | ADDED | 2019 | 11 | 15.20 | 45 | | | 2 40 SULLIVAN WAY |
| NEDERFIELD, MICHELLE M | ADDED | 2018 | 01 | 15.20 | 14 | | | 2 35 SULLIVAN WAY |
| NEDERFIELD, MICHELLE M | ADDED | 2019 | 09 | 15.20 | 14 | | | 2 35 SULLIVAN WAY |
| NOLAN-STEVENSON, DEBRA & JENNIFER | ADDED | 2019 | 17 | 44.18 | 46 | | | 2 50 LAKESIDE DRIVE |
| OBRIEN, COLLEEN A & PATRICK D | ADDED | 2019 | 12 | 24.22 | 23 | | | 2 43 TUDOR COURT |
| OBRIEN, JOSEPH & JAMIE | ADDED | 2019 | 18 | 59 | 16.02 | | | 2 200 SYCAMORE AVENUE |
| OCHMAN, JOSEPH M JR & DANIELLE | ADDED | 2019 | 15 | 33.06 | 3 | | | 2 56 EUSTON ROAD SOUTH |
| OCONNELL, GERALD E & LYNN S | ADDED | 2019 | 05 | 13.31 | 14 | | | 2 38 CARLTON AVENUE |
| OKEEFE, SHAUN & KIMBERLY | ADDED | 2019 | 04 | 13.13 | 16 | | | 2 46 CONCORD ROAD |
| OPPENHEIMER, ALICE M | ADDED | 2019 | 08 | 15.20 | 5 | | | 2 13B SULLIVAN WAY |

C0002

TAXING DISTRICT NO. 13 EVESHAM TWP

COUNTY NO. 03 BURLINGTON

| NAME OF OWNER ADDITIONAL OWNERS | LIST TYPE | LIST YEAR | PAGE NO. | BLOCK NO. | LOT NO. | LOT QUALIFIC. | ACCT. NO. | -----PROPERTY----- CLASS LOCATION |
|-------------------------------------|--------------|--------------|-------------|--------------|------------|------------------|--------------|--------------------------------------|
| OPPENHEIMER, ALICE M | OMT/ADD | 2018 | 01 | 15.20 | 5 | C0002 | 2 | 13B SULLIVAN WAY |
| OROURKE, JAMES & NICOLLE | ADDED | 2018 | 02 | 89.07 | 38 | | 2 | 26 GRANT WOOD WAY |
| OROURKE, JAMES & NICOLLE | ADDED | 2019 | 20 | 89.07 | 38 | | 2 | 26 GRANT WOOD WAY |
| PABON, LUIS D | ADDED | 2019 | 09 | 15.20 | 15 | | 2 | 37 SULLIVAN WAY |
| PANG, YING & HOU, IU | ADDED | 2019 | 10 | 15.20 | 41 | | 2 | 48 SULLIVAN WAY |
| PANG, YING & HOU, IU | ADDED | 2019 | 10 | 15.20 | 41 | | 2 | 48 SULLIVAN WAY |
| PANTLE, NICHOLAS&SCHULMANN,COURTNEY | ADDED | 2019 | 04 | 13.07 | 5 | | 2 | 44 KENT AVENUE |
| PANTO, CARMEN & MORRIS, SUSAN | ADDED | 2019 | 03 | 7.04 | 14 | | 2 | 1 BENTLEY COURT |
| PANTO, CARMEN & MORRIS, SUSAN | OMT/ADD | 2018 | 01 | 7.04 | 14 | | 2 | 1 BENTLEY COURT |
| PAPANERI, ANTHONY | ADDED | 2019 | 18 | 62 | 17 | | 2 | 535 KETTLE RUN ROAD |
| PAPARO, MICHAEL V & MARIA S | ADDED | 2018 | 02 | 33.07 | 23 | | 2 | 5 DURNESSE COURT |
| PAPARO, MICHAEL V & MARIA S | ADDED | 2019 | 15 | 33.07 | 23 | | 2 | 5 DURNESSE COURT |
| PARADA, CARLOS F & MERCEDES | ADDED | 2019 | 09 | 15.20 | 28 | | 2 | 63 SULLIVAN WAY |
| PASQUALE, TIMOTHY S & CRISTINA | ADDED | 2019 | 20 | 89.10 | 11 | | 2 | 21 GRANT WOOD WAY |
| PASSANANTE, MICHAEL JR & SUZANNE | ADDED | 2019 | 05 | 13.64 | 18 | | 2 | 19 ANNAPOLIS DRIVE |
| PATEL, ANKIT A & PURVI N | ADDED | 2019 | 07 | 15.19 | 3 | | 2 | 4 CARRINGTON WAY |
| PATEL, SURYAKANT T & NILESHWARI | ADDED | 2019 | 04 | 11.07 | 15 | | 2 | 141 GREENBROOK DRIVE |
| PATEL, VISHAL & KRUTIKA | ADDED | 2018 | 01 | 15.19 | 23 | | 2 | 5 STAMFORD BRIDGE COURT |
| PATEL, VISHAL & KRUTIKA | ADDED | 2019 | 08 | 15.19 | 23 | | 2 | 5 STAMFORD BRIDGE COURT |
| PEASE, GARY S SR & DEBRA | ADDED | 2018 | 02 | 27.01 | 19 | | 2 | 37 BLANCHARD ROAD |
| PECKIS, DONNA | ADDED | 2019 | 15 | 32.04 | 25 | | 2 | 24 WAVERLY ROAD |
| PELLEGRINI, FRANCIS W & COLLEEN V | ADDED | 2019 | 06 | 14.02 | 16 | | 2 | 44 WELLESLEY WAY |
| PELLEGRINO, ANTHONY J & KAREN L | ADDED | 2019 | 20 | 89.11 | 5 | | 2 | 2 ANDREW WYETH WAY |
| PEREZ, DANISE & PEDRO | ADDED | 2019 | 21 | 182 | 36 | | 2 | 119 LAUREL ROAD |
| PETROVICH, KATHRYN | ADDED | 2019 | 21 | 119 | 11 | | 2 | 55 THIRD STREET |
| POHLER, RICHARD & LYNNE | ADDED | 2019 | 11 | 15.20 | 43 | | 2 | 44 SULLIVAN WAY |
| POHLER, RICHARD & LYNNE | ADDED | 2019 | 11 | 15.20 | 43 | | 2 | 44 SULLIVAN WAY |
| POWELL, BARBARA A | ADDED | 2019 | 13 | 26.08 | 14 | | 2 | 50 SOUTH LOCUST AVENUE |
| PRAJAPATI, HITESH T & NIRALIBAHEN H | ADDED | 2019 | 15 | 34.01 | 25 | | 2 | 150 OAK TERRACE |
| PRYOR, GREGORY J & SHANNON N | ADDED | 2019 | 19 | 89.07 | 30 | | 2 | 27 WINSLOW HOMER WAY |
| PUC, MATTHEW M & AMY B | ADDED | 2019 | 20 | 89.07 | 50 | | 2 | 2 GRANT WOOD WAY |
| QUIRK, JAMES C JR & KIMBERLY ANN | ADDED | 2019 | 12 | 20.19 | 19 | | 2 | 139 WESTMINSTER AVENUE |
| RABINOWITZ, GEOFFREY M & JENNIFER | ADDED | 2019 | 04 | 11.41 | 10 | | 2 | 169 PREAMBLE DRIVE |
| RAM, HAIMOUTIE S | ADDED | 2019 | 10 | 15.20 | 40 | | 2 | 50 SULLIVAN WAY |
| RAMBO, ROY L JR & TULINI, SHERRI | ADDED | 2019 | 04 | 11.34 | 4 | | 2 | 8 ST JEAN WAY |
| RAMOLA, RAKESH & HEATHER | ADDED | 2019 | 03 | 9.02 | 10 | | 2 | 19 PHOENIX ROAD |
| RAMU, YAJAMANA&RAGHUNATHAN, NEERAJA | ADDED | 2019 | 06 | 14.02 | 13 | | 2 | 50 WELLESLEY WAY |
| RAUBERTAS, GREGORY & CECILIA | ADDED | 2019 | 04 | 13.09 | 21 | | 2 | 203 SHALSTONE LANE |
| REEVE, JASON & MELISSA | ADDED | 2019 | 16 | 38.03 | 5 | | 2 | 28 CONTINENTAL LANE |
| REGAN, THOMAS & ELIZABETH | ADDED | 2019 | 04 | 11.04 | 85 | | 2 | 147 THORNWOOD DRIVE |
| REILLY, MEGHAN C | ADDED | 2019 | 05 | 14.01 | 7 | | 2 | 47 WELLESLEY WAY |
| RICHARDS, KRISTA & BRIAN M | ADDED | 2019 | 05 | 13.40 | 8 | | 2 | 21 PALMETTO AVENUE |
| RICHBAR PROPERTIES LLC | ADDED | 2019 | 12 | 20.12 | 10 | | 2 | 115 WESTMINSTER AVENUE |
| RIOS, RITA | ADDED | 2019 | 06 | 14.03 | 16 | | 2 | 19 EDDY WAY |
| ROBINSON, MARLA | ADDED | 2019 | 12 | 24.24 | 73 | | 2 | 5 EXPLORER COURT |
| ROCCO, JAMES | ADDED | 2019 | 12 | 20.12 | 3 | | 2 | 3 KING AVENUE |
| ROCHLIS, DAVID B & CONSTANCE | ADDED | 2019 | 17 | 52.19 | 34 | | 2 | 66 PICADILLY CIRCLE |
| RODNEY, ZEVON | ADDED | 2018 | 02 | 27.08 | 27 | | 2 | 100 EAST MAIN STREET |
| RODNEY, ZEVON | ADDED | 2019 | 14 | 27.08 | 27 | | 2 | 100 EAST MAIN STREET |
| ROSE, RAYMOND A & BARBARA | ADDED | 2019 | 13 | 26.12 | 8 | | 2 | 8 ROCKINGHAM DRIVE |
| ROSELLI, DONNA | ADDED | 2019 | 17 | 51.23 | 1 | | 2 | 64 FIVE CROWN ROYAL |
| ROUTE 73 PROPERTY LLC | ADDED | 2019 | 12 | 20 | 1.01 | | 2 | 200 ROUTE 73 NORTH |
| SALOWE, DANIEL J & WHITLEY, EMILY R | ADDED | 2019 | 09 | 15.20 | 26 | | 2 | 59 SULLIVAN WAY |
| SAUTTER, JESSICA M | ADDED | 2019 | 18 | 81.06 | 12 | | 2 | 372 HOLLY ROAD |
| SAVICH, TIFFANY N & SOTIRIOU, PETER | ADDED | 2019 | 09 | 15.20 | 24 | | 2 | 55 SULLIVAN WAY |
| SAXENA, ASHISH &CHAWDHARI,ABHILASHA | ADDED | 2019 | 06 | 14.02 | 5 | | 2 | 66 WELLESLEY WAY |
| SCHAAF, STEVEN P & MICHELE A | ADDED | 2019 | 10 | 15.20 | 36 | | 2 | 58 SULLIVAN WAY |
| SCHALLER, GRETCHEN M | ADDED | 2019 | 03 | 9.01 | 166 | | 2 | 6 RIESLING COURT |
| SCIALABBO, JOSEPH S & LARISSA A | ADDED | 2018 | 01 | 3.20 | 20 | | 2 | 54 HAMILTON ROAD |
| SCIALABBO, JOSEPH S & LARISSA A | ADDED | 2019 | 01 | 3.20 | 20 | | 2 | 54 HAMILTON ROAD |
| SHAHANGIAN, MAHMOOD & MARZIEH | ADDED | 2019 | 15 | 32.04 | 12 | | 2 | 3 YALE ROAD |
| SHAPIRO, IGOR & SOFYA | ADDED | 2018 | 02 | 89.07 | 6 | | 2 | 105 JOHN JMS AUDUBON WAY |
| SHAPIRO, IGOR & SOFYA | ADDED | 2019 | 19 | 89.07 | 6 | | 2 | 105 JOHN JMS AUDUBON WAY |
| SHUHART, MICHAEL B & JANE | ADDED | 2019 | 18 | 81.02 | 2 | | 2 | 102 WALNUT AVENUE |
| SHULMAN, NANCY | ADDED | 2018 | 01 | 15.20 | 16 | | 2 | 39 SULLIVAN WAY |
| SHULMAN, NANCY | ADDED | 2019 | 09 | 15.20 | 16 | | 2 | 39 SULLIVAN WAY |
| SHULTZ, STEPHEN & MELISSA | ADDED | 2019 | 18 | 81.03 | 49 | | 2 | 129 HICKORY ROAD |
| SIEGLE, WILLIAM R | ADDED | 2019 | 08 | 15.19 | 33 | | 2 | 11 AISLING WAY |

TAXING DISTRICT NO. 13 EVESHAM TWP

COUNTY NO. 03 BURLINGTON

| NAME OF OWNER ADDITIONAL OWNERS | LIST TYPE | LIST YEAR | PAGE NO. | BLOCK NO. | LOT NO. | LOT QUALIFIC. | ACCT. NO. | -----PROPERTY----- CLASS LOCATION |
|--|--------------|--------------|-------------|--------------|------------|------------------|--------------|--------------------------------------|
| SIENNA HOMES LLC | ADDED | 2019 | 07 | 15 | 11.11 | | 2 | 570 ELMWOOD ROAD NORTH |
| SINGH, JATINDER | ADDED | 2019 | 08 | 15.20 | 13 | | 2 | 33 SULLIVAN WAY |
| SMITHEMAN, WILLIAM C JR & JENNIFER | ADDED | 2019 | 14 | 27.13 | 24 | | 2 | 31 HERITAGE ROAD |
| SNIECKUS, PAUL S & DARLENE | ADDED | 2019 | 18 | 81.03 | 28 | | 2 | 121 PEACH ROAD |
| SPECTOR, LAUREN & YOUNGKIN, JAMES J | ADDED | 2019 | 15 | 32.05 | 6 | | 2 | 12 YALE ROAD |
| STAVOLA, FRANCIS A & NOEL | ADDED | 2019 | 16 | 34.01 | 47 | | 2 | 176 MEADOW LANE |
| STAVOLA, FRANCIS A & NOEL | OMT/ADD | 2018 | 01 | 34.01 | 47 | | 2 | 176 MEADOW LANE |
| STELLWAG, JASON D & MOTYCZKA, AMANDA M | ADDED | 2019 | 01 | 3.15 | 12 | | 2 | 213 TEAL LANE |
| STEWART, MARIE ANN | ADDED | 2019 | 18 | 54.02 | 21 | | 2 | 17 MILL PARK LANE |
| STORINO, LYNDSEY R & GRANDELLI, DORA | ADDED | 2019 | 14 | 27.12 | 33 | | 2 | 17 KNOX BLVD |
| STOUCH, JAKE T | ADDED | 2019 | 14 | 28.13 | 6 | | 2 | 21 GLADWYN ROAD |
| STOUCH, JAKE T | ADDED | 2019 | 14 | 28.13 | 6 | | 2 | 21 GLADWYN ROAD |
| STREET, JOSHUA J & DANIELLE L | ADDED | 2019 | 16 | 35.01 | 4 | | 2 | 8 PELHAM ROAD |
| STUDENT, LISA A | ADDED | 2019 | 12 | 18.02 | 98 | | 2 | 3 WEAVER DRIVE |
| STUTZ, SHAWN P & KELLY N | ADDED | 2019 | 03 | 8.01 | 32 | | 2 | 8 HASTINGS COURT |
| SURIANO, JENNIFER L | ADDED | 2019 | 19 | 89.07 | 27 | | 2 | 21 WINSLOW HOMER WAY |
| SWITZER, TRENT D & MCGUIRE, ERIN E | ADDED | 2019 | 13 | 27.01 | 28 | | 2 | 55 BLANCHARD ROAD |
| TASCHEK, RICHARD | ADDED | 2019 | 15 | 31 | 8.01 | | 2 | 2242 MARLTON PIKE |
| TIERNEY, MATHEW M & MICHELLE K | ADDED | 2019 | 20 | 89.11 | 18 | | 2 | 26 JOHN JAMES AUDUBON WAY |
| TODD ALAN INVESTMENTS | ADDED | 2019 | 03 | 10.02 | 16 | | 2 | 16 EAST CEDAR AVENUE |
| TOOMEY, DAWN E | ADDED | 2018 | 01 | 6.05 | 56 | | 2 | 3902 ELBERTA LANE |
| TOOMEY, DAWN E | ADDED | 2019 | 03 | 6.05 | 56 | | 2 | 3902 ELBERTA LANE |
| TUBB, WILLIAM G & TARA R | ADDED | 2019 | 20 | 89.10 | 5 | | 2 | 10 BENJAMIN WEST WAY |
| US BANK TRUST | ADDED | 2019 | 05 | 13.37 | 10 | | 2 | 16 CHADWICK AVENUE |
| US BANK TRUST NA | ADDED | 2019 | 18 | 54.02 | 26 | | 2 | 104 HOPEWELL ROAD |
| VALENZANO, ANTHONY | ADDED | 2019 | 20 | 105 | 1 | | 2 | 1060 MARLTON PIKE |
| VAUGHN, AMY R & JACOB L | ADDED | 2018 | 01 | 15.19 | 41 | | 2 | 4 AISLING WAY |
| VAUGHN, AMY R & JACOB L | ADDED | 2019 | 08 | 15.19 | 41 | | 2 | 4 AISLING WAY |
| VEERANNA, MADESHWAR R | ADDED | 2019 | 11 | 15.20 | 46 | | 2 | 38 SULLIVAN WAY |
| VEERANNA, MADESHWAR R | ADDED | 2019 | 11 | 15.20 | 46 | | 2 | 38 SULLIVAN WAY |
| VISIONAR SOLUTIONS LLC | ADDED | 2019 | 17 | 44.26 | 109 | | 2 | 779 BARTON RUN BLVD |
| VOGT, TERENCE M & LUCY A | ADDED | 2019 | 04 | 11.35 | 20 | | 2 | 64 NORMANDY ROAD |
| WANG, ENOCH & WENYAO | ADDED | 2019 | 10 | 15.20 | 33 | | 2 | 64 SULLIVAN WAY |
| WATKINS, CASEY G & JENSEN, J A | ADDED | 2018 | 01 | 3.30 | 31 | | 2 | 26 ORCHARD LANE |
| WATKINS, CASEY G & JENSEN, J A | ADDED | 2019 | 02 | 3.30 | 31 | | 2 | 26 ORCHARD LANE |
| WELDON, JEANETTE | ADDED | 2019 | 18 | 81.05 | 8 | | 2 | 310 WALNUT AVENUE |
| WHEELER, JAMES A JR & OTT, ABBY L | ADDED | 2019 | 17 | 51.01 | 115 | | 2 | 17 JARRETT COURT WEST |
| WHEELER, PATRICK E & MEGAN C | ADDED | 2019 | 08 | 15.19 | 40 | | 2 | 6 AISLING WAY |
| WILLIAMS, ERIC R & OBRIEN, MARY E | ADDED | 2019 | 19 | 86 | 3 | | 2 | 10 BROOKFIELD AVENUE |
| WILLIAMS, MICHAEL L & DEBORAH | ADDED | 2019 | 16 | 35.09 | 58 | | 2 | 38 CLINTON LANE |
| WILMINGTON SAV FUND SOCIETY | ADDED | 2019 | 14 | 28.16 | 8 | | 2 | 46 HERITAGE ROAD |
| WISNIEWSKI, GREGORY M & STERSHIC, A | ADDED | 2019 | 06 | 14.03 | 23 | | 2 | 33 EDDY WAY |
| WRIGHT, ARRON J & TARAH L | ADDED | 2019 | 14 | 28.11 | 7 | | 2 | 20 RADNOR BLVD |
| YEANY, PHILIP R JR & JUDETH | ADDED | 2019 | 02 | 3.27 | 6 | | 2 | 112 MYSTIC ROAD |
| YEATMAN, JAMES M & CHRISTINE | ADDED | 2019 | 13 | 26.05 | 3 | | 2 | 4 FLINTSTONE DRIVE |
| ZAK, JOSEPH & FRANK, VICTORIA | ADDED | 2019 | 14 | 28.07 | 11 | | 2 | 56 MARLBOROUGH AVENUE |
| ZEMAITATIS, CRAIG & KELLY A | ADDED | 2019 | 07 | 15.01 | 31 | | 2 | 11 PALOMINO DRIVE |
| ZINK, THOMAS G & VALARIE | ADDED | 2018 | 02 | 32.04 | 29 | | 2 | 3 TYLOR LANE |
| ZINK, THOMAS G & VALARIE | ADDED | 2019 | 15 | 32.04 | 29 | | 2 | 3 TYLOR LANE |
| ZUBAIR, ADNAN A & HAQ, URWAH I | ADDED | 2019 | 09 | 15.20 | 25 | | 2 | 57 SULLIVAN WAY |
| ZUL, CHARLES A & PATRICIA | ADDED | 2019 | 04 | 13.05 | 4 | | 2 | 11 OVERINGTON AVENUE |
| 180 REAL ESTATE DEVELOPMENT LLC | ADDED | 2019 | 01 | 3.09 | 8 | | 2 | 113 CONESTOGA DRIVE |
| 28 NORTH MAPLE LLC | ADDED | 2019 | 02 | 4.02 | 2.01 | | 2 | 26 & 28 NORTH MAPLE AVE |

TAXING DISTRICT NO. 13 EVESHAM TWP

COUNTY NO. 03 BURLINGTON

| PAGE | LAND | ASSESSMENTS IMPROVE | TOTAL | PRORATED | REGULAR | TAXES SPECIAL | TOTAL |
|--------------------------------------|------|---------------------------|-----------|-----------|-----------|------------------|-----------|
| ROLLBACK 2017 PAGE 0001 762,339 | | TOTALS ----- 0 | 762,339 | 762,339 | 20,750.87 | .00 | 20,750.87 |
| ROLLBACK 2018 PAGE 0001 740,824 | | TOTALS ----- 0 | 740,824 | 740,824 | 20,417.12 | .00 | 20,417.12 |
| ROLLBACK 2019 PAGE 0001 1,318,405 | | TOTALS ----- 0 | 1,318,405 | 1,318,405 | 36,664.85 | .00 | 36,664.85 |
| 0001 ADDED 2018 PAGE 0 | | TOTALS ----- 1,900,500 | 1,900,500 | 214,998 | 5,925.35 | 294.57 | 6,219.92 |
| 0002 ADDED 2018 PAGE 115,000 | | TOTALS ----- 1,766,500 | 1,881,500 | 230,617 | 6,355.80 | 315.93 | 6,671.73 |
| 0001 ADDED 2019 PAGE 100,000 | | TOTALS ----- 1,738,700 | 1,838,700 | 1,597,726 | 44,432.76 | 2,444.52 | 46,877.28 |
| 0002 ADDED 2019 PAGE 0 | | TOTALS ----- 2,527,800 | 2,527,800 | 1,434,542 | 39,894.62 | 2,194.85 | 42,089.47 |
| 0003 ADDED 2019 PAGE 0 | | TOTALS ----- 94,300 | 94,300 | 61,233 | 1,702.91 | 93.70 | 1,796.61 |
| 0004 ADDED 2019 PAGE 110,000 | | TOTALS ----- 578,400 | 688,400 | 362,026 | 10,067.95 | 553.89 | 10,621.84 |
| 0005 ADDED 2019 PAGE 0 | | TOTALS ----- 1,255,700 | 1,255,700 | 732,208 | 20,362.71 | 1,120.28 | 21,482.99 |
| 0006 ADDED 2019 PAGE 0 | | TOTALS ----- 4,650,700 | 4,650,700 | 2,859,609 | 79,525.73 | 4,375.20 | 83,900.93 |
| 0007 ADDED 2019 PAGE 0 | | TOTALS ----- 1,733,000 | 1,733,000 | 748,850 | 20,825.51 | 1,145.76 | 21,971.27 |
| 0008 ADDED 2019 PAGE 0 | | TOTALS ----- 1,916,800 | 1,916,800 | 1,882,691 | 52,357.64 | 2,880.53 | 55,238.17 |
| 0009 ADDED 2019 PAGE 0 | | TOTALS ----- 3,366,500 | 3,366,500 | 2,352,475 | 65,422.34 | 3,599.28 | 69,021.62 |

TAXING DISTRICT NO. 13 EVESHAM TWP

COUNTY NO. 03 BURLINGTON

| PAGE | ASSESSMENTS | | | | TOTAL | PRORATED | REGULAR | TAXES | TOTAL |
|------|--------------------|-------------|--------------|-----------|-----------|-----------|-----------|----------|-----------|
| | LAND | IMPROVE | | | | | | SPECIAL | |
| 0010 | ADDED 2019 | PAGE 0 | TOTALS ----- | 3,116,500 | 3,116,500 | 1,665,225 | 46,309.90 | 2,547.80 | 48,857.70 |
| 0011 | ADDED 2019 | PAGE 0 | TOTALS ----- | 2,608,600 | 2,608,600 | 1,561,542 | 43,426.49 | 2,389.16 | 45,815.65 |
| 0012 | ADDED 2019 | PAGE 0 | TOTALS ----- | 1,180,700 | 1,180,700 | 404,451 | 11,247.78 | 618.81 | 11,866.59 |
| 0013 | ADDED 2019 | PAGE 90,000 | TOTALS ----- | 265,200 | 355,200 | 146,817 | 4,082.98 | 224.64 | 4,307.62 |
| 0014 | ADDED 2019 | PAGE 0 | TOTALS ----- | 434,600 | 434,600 | 200,218 | 5,568.05 | 306.34 | 5,874.39 |
| 0015 | ADDED 2019 | PAGE 0 | TOTALS ----- | 79,300 | 79,300 | 51,417 | 1,429.90 | 78.66 | 1,508.56 |
| 0016 | ADDED 2019 | PAGE 0 | TOTALS ----- | 162,200 | 162,200 | 107,334 | 2,984.95 | 164.22 | 3,149.17 |
| 0017 | ADDED 2019 | PAGE 0 | TOTALS ----- | 413,800 | 413,800 | 296,458 | 8,244.50 | 453.58 | 8,698.08 |
| 0018 | ADDED 2019 | PAGE 0 | TOTALS ----- | 771,200 | 771,200 | 415,283 | 11,549.02 | 635.39 | 12,184.41 |
| 0019 | ADDED 2019 | PAGE 0 | TOTALS ----- | 1,870,200 | 1,870,200 | 1,346,991 | 37,459.83 | 2,060.91 | 39,520.74 |
| 0020 | ADDED 2019 | PAGE 0 | TOTALS ----- | 2,369,100 | 2,369,100 | 2,044,050 | 56,845.02 | 3,127.40 | 59,972.42 |
| 0021 | ADDED 2019 | PAGE 0 | TOTALS ----- | 268,800 | 268,800 | 172,208 | 4,789.10 | 263.48 | 5,052.58 |
| 0001 | OMITTED/ADDED 2018 | PAGE 0 | TOTALS ----- | 489,400 | 489,400 | 122,350 | 3,371.96 | 167.64 | 3,539.60 |

ROLLBACK ASSESSMENT DISTRICT SUMMARY FOR TAX YEAR 2017

| CLASS | COUNT | ----- LAND | FULL ASSESSED IMPROVMNT | VALUATION EXEMPTNS | ----- NET | PRORATED ASSESSMENT | GENERAL TAX RATE | TOTAL TAXES (GENERAL) | TOTAL TAXES (SPECIAL) | TOTAL AMOUNT OF TAXES |
|-------|-------|---------------|----------------------------|-----------------------|--------------|------------------------|---------------------|--------------------------|--------------------------|--------------------------|
| 1 | 2 | 119,700 | 0 | | 119,700 | 119,700 | | 3,258.24 | .00 | 3,258.24 |
| 2 | 1 | 642,639 | 0 | | 642,639 | 642,639 | | 17,492.63 | .00 | 17,492.63 |
| 3A | 0 | 0 | 0 | | 0 | 0 | | .00 | .00 | .00 |
| 3B | 0 | 0 | 0 | | 0 | 0 | | .00 | .00 | .00 |
| 4A | 0 | 0 | 0 | | 0 | 0 | | .00 | .00 | .00 |
| 4B | 0 | 0 | 0 | | 0 | 0 | | .00 | .00 | .00 |
| 4C | 0 | 0 | 0 | | 0 | 0 | | .00 | .00 | .00 |
| 6A | 0 | 0 | 0 | | 0 | 0 | | .00 | .00 | .00 |
| 6B | 0 | 0 | 0 | | 0 | 0 | | .00 | .00 | .00 |
| 6C | 0 | 0 | 0 | | 0 | 0 | | .00 | .00 | .00 |
| TOTAL | 3 | 762,339 | 0 | | 762,339 | 762,339 | 2.722 | 20,750.87 | .00 | 20,750.87 |

ROLLBACK ASSESSMENT DISTRICT SUMMARY FOR TAX YEAR 2018

| CLASS | COUNT | ----- LAND | FULL ASSESSED IMPROVMNT | VALUATION EXEMPTNS | ----- NET | PRORATED ASSESSMENT | GENERAL TAX RATE | TOTAL TAXES (GENERAL) | TOTAL TAXES (SPECIAL) | TOTAL AMOUNT OF TAXES |
|-------|-------|---------------|----------------------------|-----------------------|--------------|------------------------|---------------------|--------------------------|--------------------------|--------------------------|
| 1 | 1 | 59,850 | 0 | | 59,850 | 59,850 | | 1,649.47 | .00 | 1,649.47 |
| 2 | 2 | 680,974 | 0 | | 680,974 | 680,974 | | 18,767.65 | .00 | 18,767.65 |
| 3A | 0 | 0 | 0 | | 0 | 0 | | .00 | .00 | .00 |
| 3B | 0 | 0 | 0 | | 0 | 0 | | .00 | .00 | .00 |
| 4A | 0 | 0 | 0 | | 0 | 0 | | .00 | .00 | .00 |
| 4B | 0 | 0 | 0 | | 0 | 0 | | .00 | .00 | .00 |
| 4C | 0 | 0 | 0 | | 0 | 0 | | .00 | .00 | .00 |
| 6A | 0 | 0 | 0 | | 0 | 0 | | .00 | .00 | .00 |
| 6B | 0 | 0 | 0 | | 0 | 0 | | .00 | .00 | .00 |
| 6C | 0 | 0 | 0 | | 0 | 0 | | .00 | .00 | .00 |
| TOTAL | 3 | 740,824 | 0 | | 740,824 | 740,824 | 2.756 | 20,417.12 | .00 | 20,417.12 |

ROLLBACK ASSESSMENT DISTRICT SUMMARY FOR TAX YEAR 2019

| CLASS | COUNT | ----- LAND | FULL ASSESSED IMPROVMNT | VALUATION EXEMPTNS | ----- NET | PRORATED ASSESSMENT | GENERAL TAX RATE | TOTAL TAXES (GENERAL) | TOTAL TAXES (SPECIAL) | TOTAL AMOUNT OF TAXES |
|-------|-------|---------------|----------------------------|-----------------------|--------------|------------------------|---------------------|--------------------------|--------------------------|--------------------------|
| 1 | 2 | 119,700 | 0 | | 119,700 | 119,700 | | 3,328.86 | .00 | 3,328.86 |
| 2 | 1 | 1,198,705 | 0 | | 1,198,705 | 1,198,705 | | 33,335.99 | .00 | 33,335.99 |
| 3A | 0 | 0 | 0 | | 0 | 0 | | .00 | .00 | .00 |
| 3B | 0 | 0 | 0 | | 0 | 0 | | .00 | .00 | .00 |
| 4A | 0 | 0 | 0 | | 0 | 0 | | .00 | .00 | .00 |
| 4B | 0 | 0 | 0 | | 0 | 0 | | .00 | .00 | .00 |
| 4C | 0 | 0 | 0 | | 0 | 0 | | .00 | .00 | .00 |
| 6A | 0 | 0 | 0 | | 0 | 0 | | .00 | .00 | .00 |
| 6B | 0 | 0 | 0 | | 0 | 0 | | .00 | .00 | .00 |
| 6C | 0 | 0 | 0 | | 0 | 0 | | .00 | .00 | .00 |
| TOTAL | 3 | 1,318,405 | 0 | | 1,318,405 | 1,318,405 | 2.781 | 36,664.85 | .00 | 36,664.85 |

13 EVESHAM TWP

03 BURLINGTON

ADDED ASSESSMENT DISTRICT SUMMARY FOR TAX YEAR 2018

| CLASS | COUNT | ----- LAND | FULL ASSESSED IMPROVMNT | VALUATION EXEMPTNS | ----- NET | PRORATED ASSESSMENT | GENERAL TAX RATE | TOTAL TAXES (GENERAL) | TOTAL TAXES (SPECIAL) | TOTAL AMOUNT OF TAXES |
|-------|-------|---------------|----------------------------|-----------------------|--------------|------------------------|---------------------|--------------------------|--------------------------|--------------------------|
| 1 | 0 | 0 | 0 | | 0 | 0 | | .00 | .00 | .00 |
| 2 | 25 | 115,000 | 3,667,000 | | 3,782,000 | 445,615 | | 12,281.15 | 610.50 | 12,891.65 |
| 3A | 0 | 0 | 0 | | 0 | 0 | | .00 | .00 | .00 |
| 3B | 0 | 0 | 0 | | 0 | 0 | | .00 | .00 | .00 |
| 4A | 0 | 0 | 0 | | 0 | 0 | | .00 | .00 | .00 |
| 4B | 0 | 0 | 0 | | 0 | 0 | | .00 | .00 | .00 |
| 4C | 0 | 0 | 0 | | 0 | 0 | | .00 | .00 | .00 |
| 6A | 0 | 0 | 0 | | 0 | 0 | | .00 | .00 | .00 |
| 6B | 0 | 0 | 0 | | 0 | 0 | | .00 | .00 | .00 |
| 6C | 0 | 0 | 0 | | 0 | 0 | | .00 | .00 | .00 |
| TOTAL | 25 | 115,000 | 3,667,000 | | 3,782,000 | 445,615 | 2.756 | 12,281.15 | 610.50 | 12,891.65 |

ADDED ASSESSMENT DISTRICT SUMMARY FOR TAX YEAR 2019

| CLASS | COUNT | ----- LAND | FULL ASSESSED IMPROVMNT | VALUATION EXEMPTNS | ----- NET | PRORATED ASSESSMENT | GENERAL TAX RATE | TOTAL TAXES (GENERAL) | TOTAL TAXES (SPECIAL) | TOTAL AMOUNT OF TAXES |
|-------|-------|---------------|----------------------------|-----------------------|--------------|------------------------|---------------------|--------------------------|--------------------------|--------------------------|
| 1 | 0 | 0 | 0 | | 0 | 0 | | .00 | .00 | .00 |
| 2 | 276 | 300,000 | 27,637,100 | | 27,937,100 | 17,686,554 | | 491,863.08 | 27,060.50 | 518,923.58 |
| 3A | 0 | 0 | 0 | | 0 | 0 | | .00 | .00 | .00 |
| 3B | 0 | 0 | 0 | | 0 | 0 | | .00 | .00 | .00 |
| 4A | 8 | 0 | 3,765,000 | | 3,765,000 | 2,756,800 | | 76,666.61 | 4,217.90 | 80,884.51 |
| 4B | 0 | 0 | 0 | | 0 | 0 | | .00 | .00 | .00 |
| 4C | 0 | 0 | 0 | | 0 | 0 | | .00 | .00 | .00 |
| 6A | 0 | 0 | 0 | | 0 | 0 | | .00 | .00 | .00 |
| 6B | 0 | 0 | 0 | | 0 | 0 | | .00 | .00 | .00 |
| 6C | 0 | 0 | 0 | | 0 | 0 | | .00 | .00 | .00 |
| TOTAL | 284 | 300,000 | 31,402,100 | | 31,702,100 | 20,443,354 | 2.781 | 568,529.69 | 31,278.40 | 599,808.09 |

13 EVESHAM TWP

03 BURLINGTON

OMITTED / ADDED ASSESSMENT DISTRICT SUMMARY FOR TAX YEAR 2018

| CLASS | COUNT | ----- LAND | FULL ASSESSED IMPROVMNT | VALUATION EXEMPTNS | ----- NET | PRORATED ASSESSMENT | GENERAL TAX RATE | TOTAL TAXES (GENERAL) | TOTAL TAXES (SPECIAL) | TOTAL AMOUNT OF TAXES |
|-------|-------|---------------|----------------------------|-----------------------|--------------|------------------------|---------------------|--------------------------|--------------------------|--------------------------|
| 1 | 0 | 0 | 0 | | 0 | 0 | | .00 | .00 | .00 |
| 2 | 7 | 0 | 489,400 | | 489,400 | 122,350 | | 3,371.96 | 167.64 | 3,539.60 |
| 3A | 0 | 0 | 0 | | 0 | 0 | | .00 | .00 | .00 |
| 3B | 0 | 0 | 0 | | 0 | 0 | | .00 | .00 | .00 |
| 4A | 0 | 0 | 0 | | 0 | 0 | | .00 | .00 | .00 |
| 4B | 0 | 0 | 0 | | 0 | 0 | | .00 | .00 | .00 |
| 4C | 0 | 0 | 0 | | 0 | 0 | | .00 | .00 | .00 |
| 6A | 0 | 0 | 0 | | 0 | 0 | | .00 | .00 | .00 |
| 6B | 0 | 0 | 0 | | 0 | 0 | | .00 | .00 | .00 |
| 6C | 0 | 0 | 0 | | 0 | 0 | | .00 | .00 | .00 |
| TOTAL | 7 | 0 | 489,400 | | 489,400 | 122,350 | 2.756 | 3,371.96 | 167.64 | 3,539.60 |

BREAKDOWN OF ADDED, OMITTED & ROLLBACK TAXES

13 EVESHAM TWP

03 BURLINGTON

| | ASSESSED VALUATIONS | TOTAL AMOUNT OF TAXES | TAXES DUE COUNTY | TAXES DUE CTY LIBRARY | TAXES DUE CTY HEALTH | TAXES DUE CTY OPEN SP | TOTAL TAXES DUE COUNTY |
|--------------------|------------------------|--------------------------|---------------------|--------------------------|-------------------------|--------------------------|---------------------------|
| 2015 OMIT ASSMT | 0 | .00 | .00 | .00 | .00 | .00 | .00 |
| 2016 OMIT ASSMT | 0 | .00 | .00 | .00 | .00 | .00 | .00 |
| 2017 OMIT ASSMT | 0 | .00 | .00 | .00 | .00 | .00 | .00 |
| 2018 OMIT ASSMT | 0 | .00 | .00 | .00 | .00 | .00 | .00 |
| 2019 OMIT ASSMT | 0 | .00 | .00 | .00 | .00 | .00 | .00 |
| 2015 RLBK ASSMT | 0 | .00 | .00 | .00 | .00 | .00 | .00 |
| 2016 RLBK ASSMT | 0 | .00 | .00 | .00 | .00 | .00 | .00 |
| 2017 RLBK ASSMT | 762,339 | 20,750.87 | 2,561.47 | 236.32 | .00 | 312.56 | 3,110.35 |
| 2018 RLBK ASSMT | 740,824 | 20,417.12 | 2,652.14 | 237.06 | .00 | 192.61 | 3,081.81 |
| 2019 RLBK ASSMT | 1,318,405 | 36,664.85 | 4,733.07 | 448.26 | .00 | 421.89 | 5,603.22 |
| 2018 ADDED ASSMT | 445,615 | 12,281.15 | 1,595.32 | 142.58 | .00 | 115.86 | 1,853.76 |
| 2019 ADDED ASSMT | 20,443,354 | 568,529.69 | 73,391.71 | 6,950.89 | .00 | 6,541.87 | 86,884.47 |
| 2018 OM/AD ASSMT | 122,350 | 3,371.96 | 438.02 | 39.16 | .00 | 31.82 | 509.00 |
| ** TOTAL ** | 23,832,887 | 662,015.64 | 85,371.73 | 8,054.27 | .00 | 7,616.61 | 101,042.61 |

I, -----, ASSESSOR OF EVESHAM TWP
DO SWEAR (OR AFFIRM) THAT THE FOREGOING LIST CONTAINS THE VALUATIONS MADE
BY ME, TO THE BEST OF MY ABILITY, OF ALL THE PROPERTY LIABLE TO TAXATION
IN THE TAXING DISTRICT IN WHICH I AM THE ASSESSOR AND THAT I HAVE VALUED
THE SAME, WITHOUT FAVOR OR PARTIALITY, AND HAVE MADE SUCH DEDUCTIONS ONLY
FOR DEBT AND EXEMPTIONS AS ARE PRESCRIBED BY LAW.

ASSESSOR

SWORN AND SUBSCRIBED BEFORE ME THIS ____ DAY OF _____, 2019

COUNTY TAX ADMINISTRATOR

THIS IS TO CERTIFY THAT THE ABOVE ADDED AND OMITTED
LISTS ARE A TRUE AND COMPLETE RECORD OF THE ADDED
AND OMITTED TAXES ASSESSED FOR THE YEAR 2019 IN THE
TAXING DISTRICT OF EVESHAM TWP
IN THE COUNTY OF BURLINGTON

COMMISSIONER

COMMISSIONER

COMMISSIONER

COMMISSIONER

COMMISSIONER

COMMISSIONER

COMMISSIONER

BREAKDOWN OF ADDED, OMITTED & ROLLBACK TAXES

| | 13 EVESHAM TWP | | | | | 03 BURLINGTON |
|--------------------|------------------------|--------------------------|---------------------------|--------------------------|--------------------------|-------------------------|
| | ASSESSED VALUATIONS | TOTAL AMOUNT OF TAXES | TOTAL TAXES DUE COUNTY | TAXES DUE MUN OPEN SP | TAXES DUE MUN LIBRARY | BALANCE DUE DISTRICT |
| 2015 OMIT-ASSMT | 0 | .00 | .00 | .00 | .00 | .00 |
| 2016 OMIT-ASSMT | 0 | .00 | .00 | .00 | .00 | .00 |
| 2017 OMIT-ASSMT | 0 | .00 | .00 | .00 | .00 | .00 |
| 2018 OMIT-ASSMT | 0 | .00 | .00 | .00 | .00 | .00 |
| 2019 OMIT-ASSMT | 0 | .00 | .00 | .00 | .00 | .00 |
| 2015 RLBK ASSMT | 0 | .00 | .00 | .00 | .00 | .00 |
| 2016 RLBK ASSMT | 0 | .00 | .00 | .00 | .00 | .00 |
| 2017 RLBK ASSMT | 762,339 | 20,750.87 | 3,110.35 | 228.71 | .00 | 17,411.81 |
| 2018 RLBK ASSMT | 740,824 | 20,417.12 | 3,081.81 | 222.26 | .00 | 17,113.05 |
| 2019 RLBK ASSMT | 1,318,405 | 36,664.85 | 5,603.22 | 395.53 | .00 | 30,666.10 |
| 2018 ADDED ASSMT | 445,615 | 12,281.15 | 1,853.76 | 133.71 | .00 | 10,293.68 |
| 2019 ADDED ASSMT | 20,443,354 | 568,529.69 | 86,884.47 | 6,133.18 | .00 | 475,512.04 |
| 2018 OM/AD ASSMT | 122,350 | 3,371.96 | 509.00 | 36.72 | .00 | 2,826.24 |
| ** TOTAL ** | 23,832,887 | 662,015.64 | 101,042.61 | 7,150.11 | .00 | 553,822.92 |

I, -----, ASSESSOR OF EVESHAM TWP
DO SWEAR (OR AFFIRM) THAT THE FOREGOING LIST CONTAINS THE VALUATIONS MADE
BY ME, TO THE BEST OF MY ABILITY, OF ALL THE PROPERTY LIABLE TO TAXATION
IN THE TAXING DISTRICT IN WHICH I AM THE ASSESSOR AND THAT I HAVE VALUED
THE SAME, WITHOUT FAVOR OR PARTIALITY, AND HAVE MADE SUCH DEDUCTIONS ONLY
FOR DEBT AND EXEMPTIONS AS ARE PRESCRIBED BY LAW.

ASSESSOR

SWORN AND SUBSCRIBED BEFORE ME THIS ____ DAY OF _____, 2019

THIS IS TO CERTIFY THAT THE ABOVE ADDED AND OMITTED
LISTS ARE A TRUE AND COMPLETE RECORD OF THE ADDED
AND OMITTED TAXES ASSESSED FOR THE YEAR 2019 IN THE
TAXING DISTRICT OF EVESHAM TWP
IN THE COUNTY OF BURLINGTON

COMMISSIONER

COMMISSIONER





COMMISSIONER

COMMISSIONER

COMMISSIONER

COMMISSIONER

TABLE OF AGGREGATES, ADDED ASSESSMENTS

| | | SUMMARY OF ADDED ASSESSMENTS AND APPORTIONMENT OF TAXES | | | |
|--|----------------------|---|------------------------|---|--------------|
| | | | | 2018 | 2019 |
| I, (WE,) _____ | | ADDED ASSESSED VALUATION OF LAND | | \$115,000 | \$300,000 |
| _____ | | ADDED ASSESSED VALUATION OF BUILDINGS | | \$3,667,000 | \$31,402,100 |
| _____ | ASSESSOR(S) | TOTAL VALUE OF ADDED ASSESSMENTS | | \$3,782,000 | \$31,702,100 |
| OF _____ | DO SWEAR (OR AFFIRM) | TOTAL VALUE OF PRORATED ASSESSMENTS | | \$445,615 | \$20,443,354 |
| THAT THE FOREGOING LIST CONTAINS THE VALUATIONS MADE BY ME (US), | | REAL PROP TAX RATE PER \$100 VALUATION | | \$2.756 | \$2.781 |
| TO THE BEST OF MY (OUR) ABILITY, OF ALL THE PROPERTY LIABLE TO | | TOTAL TAXES ON ADDED ASSESSMENTS | | \$12,281.15 | \$568,529.69 |
| TAXATION IN THE TAXING DISTRICT IN WHICH I AM (WE ARE) THE | | VETERANS & SENIOR CITIZEN DEDUCTIONS | | \$.00 | \$.00 |
| ASSESSOR(S) AND THAT I (WE) HAVE VALUED THE SAME, WITHOUT FAVOR | | NET TAXES ON ADDED ASSESSMENTS | | \$12,281.15 | \$568,529.69 |
| OR PARTIALITY, AND HAVE MADE SUCH DEDUCTIONS ONLY FOR DEBT AND | | | | | |
| EXEMPTIONS AS ARE PRESCRIBED BY LAW. | | AMOUNT DUE COUNTY, FEB. 15, 2020 AT: | | | |
| _____ | | COUNTY RATE: | 2018 \$.358 PER \$100 | \$1,595.32 | \$.00 |
| _____ | | | 2019 \$.359 PER \$100 | \$.00 | \$73,391.71 |
| _____ | | CTY LIBRARY RATE: | 2018 \$.032 PER \$100 | \$142.58 | \$.00 |
| _____ | | | 2019 \$.034 PER \$100 | \$.00 | \$6,950.89 |
| _____ | | CTY HEALTH RATE: | 2018 \$.000 PER \$100 | \$.00 | \$.00 |
| _____ | | | 2019 \$.000 PER \$100 | \$.00 | \$.00 |
| _____ | | CTY OPEN SP RATE: | 2018 \$.026 PER \$100 | \$115.86 | \$.00 |
| _____ | | | 2019 \$.032 PER \$100 | \$.00 | \$6,541.87 |
| _____ | | MUN OPEN SP RATE: | 2018 \$.030 PER \$100 | \$133.71 | \$.00 |
| _____ | | | 2019 \$.030 PER \$100 | \$.00 | \$6,133.18 |
| | ASSESSOR(S) | MUN LIBRARY RATE: | 2018 \$.000 PER \$100 | \$.00 | \$.00 |
| | | | 2019 \$.000 PER \$100 | \$.00 | \$.00 |
| | | TOTAL DUE COUNTY | | \$1,853.76 | \$86,884.47 |
| | | TOTAL DUE MUNICIPALITY | | \$10,427.39 | \$481,645.22 |
| SWORN AND SUBSCRIBED BEFORE ME, THIS _____ | | THIS IS TO CERTIFY THAT THE FOREGOING ADDED ASSESSMENTS LIST | | | |
| DAY OF _____, 20____. | | IS A TRUE AND COMPLETE RECORD OF THE ADDED TAXES ASSESSED FOR THE | | | |
| _____ | | YEAR 2019, IN THE TAXING DISTRICT OF EVESHAM TWP , | | | |
| | | COUNTY OF BURLINGTON , | | | |
| | | ATTEST: | | | |
| | |  | |  | PRESIDENT |
| | | COUNTY TAX ADMINISTRATOR | |  | |
| | | | |  | |
| | | | | | |