

ASSESSMENT REAL PROPERTY TAX LIST FOR YEAR 2018

COUNTY NO. 03 BURLINGTON

PAGE NO. 1

[illegible]

Block No. Lot No. Qualification Account No.	Land Dimensions Building Description Additional Lots Acreage	Prop. Class	Owner's Name Address City State Property Location	Billing Code Zip Code	Land Improvements Exemption Net Total	# M	Compl. Mo. Day	Prorated Assessment	Total Real Property Tax	Special Tax	Net Amount of Tax
600.03 15	PART FIN BASE	2	FAJARDO, EDUARDO & ASHLEY L 103 STAR DR EASTAMPTON, NJ 103 STAR DR	00672 08060	0 21900 21900	01	11 30	1825	5577	F01 120	5697
600.09 6	STRAUSS	2	MEREJO, DAISY MARIA & REID, MICHAEL 33 ELLA LANE EASTAMPTON, NJ 33 ELLA LANE	00000 08060	0 274100 274100	02	10 04	45683	139607	F01 3015	142622
600.09 7	MOZART	2	THOMAS, JACQUELINE A 31 ELLA LANE EASTAMPTON, NJ 31 ELLA LANE	00000 08060	0 247700 247700	02	10 04	41283	126161	F01 2725	128886
600.09 8	STRAUSS	2	LASZCZYK, JEFFREY D JR & BETH K 29 ELLA LANE EASTAMPTON, NJ 29 ELLA LANE	00000 08060	0 274500 274500	02	10 04	45750	139812	F01 3020	142832
902 30	FINISHED BASE	2	LANE, CARL JR & CHRISTINA A 57 KENSINGTON DR EASTAMPTON, NJ 57 KENSINGTON DR	00660 08060	0 13800 13800	02	10 01	2300	7029	F01 152	7181
902.01 14	RENOVATIONS	2	HENRY, EDSON D & SHAUNA-MARIE 44 KENSINGTON DR EASTAMPTON, NJ 44 KENSINGTON DR	00660 08060	0 17700 17700	02	10 31	2950	9015	F01 195	9210
1001.08 34	RENOVATIONS	2	ORTEGA, JESUS 10 SUFFOLK CT EASTAMPTON, NJ 10 SUFFOLK CT	00660 08060	0 40600 40600	02	10 01	6767	20680	F01 447	21127
1300 75	REHAB BARNS/GAR	2	THE RANCOCAS GROUP LLC 640 POWELL RD EASTAMPTON, NJ 640 POWELL RD	00660 08060	0 28500 28500	02	10 19	4750	14516	F01 314	14830

Block No. Lot No. Qualification Account No.	Land Dimensions Building Description Additional Lots Acreage	Prop. Class	Owner's Name Address City State Property Location	Billing Code Zip Code	Land Improvements Exemption Net Total	# M	Compl. Mo. Day	Prorated Assessment	Total Real Property Tax	Special Tax	Net Amount of Tax
300 21	RENOVATIONS	2	BLATTENBERGER, DENISE M 1313 MONMOUTH RD MT HOLLY, NJ 1313 MONMOUTH RD	00000 08060	0 34200 34200	07	05 01	19950	60828	F01 1317	62145
500 2	REHAB	2	DIONNE, MICHAEL & MALLORY 1010 WOODLANE RD EASTAMPTON, NJ 1010 WOODLANE RD	00000 08060	0 28100 28100	12	12 31	28100	85677	F01 1855	87532
600.03 15	PART FIN BASE	2	FAJARDO, EDUARDO & ASHLEY L 103 STAR DR EASTAMPTON, NJ 103 STAR DR	00672 08060	0 21900 21900	12	12 31	21900	66773	F01 1445	68218
600.09 10	NEW HOUSE	2	ILECHIE, MARY & AJAKPOFOR, OVIE 25 ELLA LN EASTAMPTON, NJ 25 ELLA LANE	00000 08060	0 236300 236300	09	03 04	177225	540359	F01 11697	552056
600.09 11	NEW HOUSE	2	CAMPBELL, MICHELE 23 ELLA LN EASTAMPTON, NJ 23 ELLA LANE	00000 08060	0 225900 225900	09	03 11	169425	516577	F01 11182	527759
600.09 12	NEW HOUSE	2	MARIETTA, RICHARD L & JACQUELINE L 21 ELLA LN EASTAMPTON, NJ 21 ELLA LANE	00000 08060	0 225900 225900	09	03 11	169425	516577	F01 11182	527759
600.09 13	NEW HOUSE	2	TAYLOR, MELINDA A 19 ELLA LN EASTAMPTON, NJ 19 ELLA LANE	00000 08060	0 213000 213000	09	03 11	159750	487078	F01 10544	497622
600.09 14	NEW HOUSE	2	THALHAMER, KATIE MARIE 17 ELLA LANE EASTAMPTON, NJ 17 ELLA LANE	00000 08060	0 225900 225900	09	03 11	169425	516577	F01 11182	527759
600.09 15	NEW HOUSE	2	BUMPHUS, MACKENZIE & GABRIELLE 15 ELLA LANE EASTAMPTON, NJ 15 ELLA LANE	00000 08060	0 244200 244200	09	03 14	183150	558424	F01 12088	570512
600.09 16	NEW HOUSE	2	KINDERMAN, BRYCE C & VICTORIA E 13 ELLA LANE EASTAMPTON, NJ 13 ELLA LANE	00000 08060	0 262700 262700	09	03 14	197025	600729	F01 13004	613733
800 9.04	6000 SF ADD	4B	EPICORE NETWORKS USA, INC 4 LINA LN EASTAMPTON, NJ 2 LINA LN	08060	0 239000 239000	09	03 28	179250	546533	F01 11831	558364
901 45	REHAB	2	MANSUR, AHMAD 42 MANCHESTER RD EASTAMPTON, NJ 42 MANCHESTER RD	00000 08060	0 17800 17800	12	12 31	17800	54272	F01 1175	55447
902 5	WOOD DECK	2	LOSSE, GEORGE & JOANNE 7 KENSINGTON DR EASTAMPTON, NJ 7 KENSINGTON DR	00672 08060	0 2500 2500	10	02 25	2083	6351	F01 137	6488
902 30	FINISHED BASE	2	LANE, CARL JR & CHRISTINA A 57 KENSINGTON DR EASTAMPTON, NJ 57 KENSINGTON DR	00660 08060	0 13800 13800	12	12 31	13800	42076	F01 911	42987

Block No. Lot No. Qualification Account No.	Land Dimensions Building Description Additional Lots Acreage	Prop. Class	Owner's Name Address City State Property Location	Billing Code Zip Code	Land Improvements Exemption Net Total	# M	Compl. Mo. Day	Prorated Assessment	Total Real Property Tax	Special Tax	Net Amount of Tax
902.01 14	RENOVATIONS	2	HENRY, EDSON D & SHAUNA-MARIE 44 KENSINGTON DR EASTAMPTON, NJ 44 KENSINGTON DR	00660 08060	0 17700 17700	12	12 31	17700	53967	F01 1168	55135
902.02 2	INGR POOL	2	ELLER, SCOTT E & RUSSO, SHARON LEA 54 KENSINGTON DR EASTAMPTON, NJ 54 KENSINGTON DR	00660 08060	0 18300 18300	12	12 31	18300	55797	F01 1208	57005
1000.02 16	VINYL SIDING	2	ALBERTI, JAMES & GEORGIA L 134 DAWN DRIVE EASTAMPTON, NJ 134 DAWN DR	00660 08060	0 4800 4800	11	01 07	4400	13416	F01 290	13706
1000.09 9	CARPORT/GARAGE	2	REYES, SALVADOR JR & MARQUEZ, M N 1 SHELTER ROCK RD EASTAMPTON, NJ 1 SHELTER ROCK RD	00660 08060	0 13500 13500	11	01 12	12375	37731	F01 817	38548
1000.12 3	DECK	2	CASCONE, DARCIE 6 NORTHUMBERLAND DR EASTAMPTON, NJ 6 NORTHUMBERLAND DR	00660 08060	0 1600 1600	04	08 01	533	1625	F01 35	1660
1000.13 19	REHAB	2	BRONSTON, DAWN L 5 WORCHESTER CT EASTAMPTON, NJ 5 WORCHESTER CT	00000 08060	0 31800 31800	12	12 31	31800	96958	F01 2099	99057
1000.17 19	REHAB	2	CORDON, ANNE & MOLLAIRE & STIMPHAT, J 3 DARBY CIRCLE WEST EASTAMPTON, NJ 3 DARBY CIRCLE WEST	00000 08060	0 24800 24800	12	12 31	24800	75615	F01 1637	77252
1001 5	INGR POOL	2	BOZZI, ERNEST & PATRICIA 649 POWELL RD EASTAMPTON, NJ 649 POWELL RD	00000 08060	0 22700 22700	12	12 31	22700	69212	F01 1498	70710
1001.04 5	REHAB	2	MIGLIORE, JOHN & INCONTRERA, VALERI 9 DARBY CIRCLE EAST EASTAMPTON, NJ 9 DARBY CIRCLE EAST	00000 08060	0 26700 26700	09	03 01	20025	61056	F01 1322	62378
1001.04 34	REHAB	2	HOOVER, THEODORE & AUSTIN, TASHA 15 NOTTINGHAM WAY EASTAMPTON, NJ 15 NOTTINGHAM WAY	00000 08060	0 25000 25000	09	03 01	18750	57169	F01 1238	58407
1001.08 48	15X26 ADDITION	2	SHOUKRY, ASHRAF & VIOLETTE H 6 BEDFORD CT EASTAMPTON, NJ 6 BEDFORD CT	08150 08060	0 19900 19900	12	12 31	19900	60675	F01 1313	61988
1100.05 6	REHAB	2	MCGONAGLE, SHAWN M & RACHEL N 16 CYPRESS DR EASTAMPTON, NJ 16 CYPRESS DR	00000 08060	0 18300 18300	12	12 31	18300	55797	F01 1208	57005
1100.05 14	REMOK KIT	2	BUTRUM, MATTHEW D 7 ELM TREE LN EASTAMPTON, NJ 7 ELM TREE LN	00660 08060	0 7400 7400	10	02 07	6167	18803	F01 407	19210
1100.06 2	10X14 SHED	2	LAZOR, KENNETH E & KIESLING-LAZOR, K 11 CHESTNUT DR EASTAMPTON, NJ 11 CHESTNUT DR	00660 08060	0 2500 2500	12	12 31	2500	7623	F01 165	7788

Block No. Lot No. Qualification Account No.	Land Dimensions Building Description Additional Lots Acreage	Prop. Class	Owner's Name Address City State Property Location	Billing Code Zip Code	Land Improvements Exemption Net Total	# M	Compl. Mo. Day	Prorated Assessment	Total Real Property Tax	Special Tax	Net Amount of Tax
1100.06 17	CONV OP TO 1S	2	REGI, AHNNALISA 1393 JACKSONVILLE RD COLUMBUS, NJ 2 MAHOGANY CT	00660 08022	0 13300 13300	12	12 31	13300	40552	F01 878	41430
1100.13 7	CONV GARAGE	2	MANNING, KENNETH E & STACY J 3 RED OAK CT EASTAMPTON, NJ 3 RED OAK CT	00000 08060	0 7800 7800	12	12 31	7800	23782	F01 515	24297
1100.16 11	CONV GAR	2	SMITH, CHRISTOPHER & JAMIE 8 ARIEL DR EASTAMPTON, NJ 8 ARIEL DR	00660 08060	0 16500 16500	09	03 01	12375	37731	F01 817	38548
1200 24	2STY ADD,PBARN	4A	ROWDY GOATS LLC 1 SHADOWSTONE LANE LAWRENCEVILLE, NJ 2519 ROUTE 206	00000 08648	0 253500 253500	11	01 01	232375	708511	F01 15337	723848
1300 75	REHAB HOUSE	2	THE RANOCAS GROUP LLC 640 POWELL RD EASTAMPTON, NJ 640 POWELL RD	00660 08060	0 48400 48400	06	06 30	24200	73786	F01 1597	75383
1300 75	REHAB BARN/GAR	2	THE RANOCAS GROUP LLC 640 POWELL RD EASTAMPTON, NJ 640 POWELL RD	00660 08060	0 28500 28500	12	12 31	28500	86897	F01 1881	88778
1301.02 16	REHAB	2	SCOTT, THOMAS 12 GLOUCESTER CT EASTAMPTON, NJ 12 GLOUCESTER CT	00660 08060	0 28200 28200	06	06 01	14100	42991	F01 931	43922
1500 8	DECK AND PORCH	2	REYNOLDS, KENNETH & KING, BRIAN 101 STAR DR EASTAMPTON, NJ 882 POWELL RD	00660 08060	0 1600 1600	07	05 01	933	2845	F01 62	2907

Block No. Lot No. Qualification Account No.	Land Dimensions Building Description Additional Lots Acreage	Prop. Class	Owner's Name Address City State Property Location	Billing Code Zip Code	Land Improvements Exemption Net Total	# M	Compl. Mo. Day	Prorated Assessment	Total Real Property Tax	Special Tax	Net Amount of Tax
600.09 2	STRAUSS	2	JONES, JERMAINE D & MILES, KAREN N 41 ELLA LANE EASTAMPTON, NJ 41 ELLA LANE	00000 08060	0 274600 274600	03	09 22	68650	209794	F01 4531	214325
600.09 3	STRAUSS	2	ALS, TOYAMI N 39 ELLA LN EASTAMPTON, NJ 39 ELLA LANE	00000 08060	0 255700 255700	03	09 27	63925	195355	F01 4219	199574
600.09 4	STRAUSS	2	DAVIS, STEVEN P 37 ELLA LANE EASTAMPTON, NJ 37 ELLA LANE	00000 08060	0 255700 255700	03	09 24	63925	195355	F01 4219	199574
600.09 5	MOZART	2	TONEY, JAMEL & LAKEISHA A 35 ELLA LN EASTAMPTON, NJ 35 ELLA LN	00000 08060	0 237700 237700	03	09 24	59425	181603	F01 3922	185525
902.02 2	INGR POOL	2	ELLER, SCOTT E & RUSSO, SHARON LEA 54 KENSINGTON DR EASTAMPTON, NJ 54 KENSINGTON DR	00660 08060	0 18300 18300	04	08 27	6100	18642	F01 403	19045
1000.13 19	REHAB	2	BRONSTON, DAWN L 5 WORCHESTER CT EASTAMPTON, NJ 5 WORCHESTER CT	00000 08060	0 31800 31800	03	09 09	7950	24295	F01 525	24820
1001 5	INGR POOL	2	BOZZI, ERNEST & PATRICIA 649 POWELL RD EASTAMPTON, NJ 649 POWELL RD	00000 08060	0 22700 22700	04	08 31	7567	23125	F01 499	23624
1001.04 32	EXEMPT/RATABLE	2	SAINI, RAJEEVE 19 NOTTINGHAM WAY EASTAMPTON, NJ 19 NOTTINGHAM WAY	00660 08060	47200 168000 215200	09	03 13	161400	493238	F01 10652	503890
1001.08 48	15X26 ADDITION	2	SHOUKRY, ASHRAF & VIOLETTE H 6 BEDFORD CT EASTAMPTON, NJ 6 BEDFORD CT	08150 08060	0 19900 19900	04	08 31	6633	20270	F01 438	20708
1100.13 7	CONV GARAGE	2	MANNING, KENNETH E & STACY J 3 RED OAK CT EASTAMPTON, NJ 3 RED OAK CT	00000 08060	0 7800 7800	12	12 31	7800	23837	F01 515	24352

TAXING DISTRICT NO. 11 EASTAMPTON TWP

COUNTY NO. 03 BURLINGTON

NAME OF OWNER ADDITIONAL OWNERS	LIST TYPE	LIST YEAR	PAGE NO.	BLOCK NO.	LOT NO.	LOT QUALIFIC.	ACCT. NO.	-----PROPERTY----- CLASS LOCATION
ALBERTI, JAMES & GEORGIA L	ADDED	2019	02	1000.02	16			2 134 DAWN DR
ALS, TOYAMI N	OMT/ADD	2018	01	600.09	3			2 39 ELLA LANE
BLATTENBERGER, DENISE M	ADDED	2019	01	300	21			2 1313 MONMOUTH RD
BOZZI, ERNEST & PATRICIA	ADDED	2019	02	1001	5			2 649 POWELL RD
BOZZI, ERNEST & PATRICIA	OMT/ADD	2018	01	1001	5			2 649 POWELL RD
BRONSTON, DAWN L	ADDED	2019	02	1000.13	19			2 5 WORCHESTER CT
BRONSTON, DAWN L	OMT/ADD	2018	01	1000.13	19			2 5 WORCHESTER CT
BUMPHUS, MACKENZIE & GABRIELLE	ADDED	2019	01	600.09	15			2 15 ELLA LANE
BUTRUM, MATTHEW D	ADDED	2019	02	1100.05	14			2 7 ELM TREE LN
CAMPBELL, MICHELE	ADDED	2019	01	600.09	11			2 23 ELLA LANE
CASCONE, DARCIE	ADDED	2019	02	1000.12	3			2 6 NORTHUMBERLAND DR
CORDON, ANNE & MOLAIRES & STIMPHAT, J	ADDED	2019	02	1000.17	19			2 3 DARBY CIRCLE WEST
DAVIS, STEVEN P	OMT/ADD	2018	01	600.09	4			2 37 ELLA LANE
DIONNE, MICHAEL & MALLORY	ADDED	2019	01	500	2			2 1010 WOODLANE RD
ELLER, SCOTT E & RUSSO, SHARON LEA	ADDED	2019	02	902.02	2			2 54 KENSINGTON DR
ELLER, SCOTT E & RUSSO, SHARON LEA	OMT/ADD	2018	01	902.02	2			2 54 KENSINGTON DR
EPICORE NETWORKS USA, INC	ADDED	2019	01	800	9.04			4B 2 LINA LN
FAJARDO, EDUARDO & ASHLEY L	ADDED	2018	01	600.03	15			2 103 STAR DR
FAJARDO, EDUARDO & ASHLEY L	ADDED	2019	01	600.03	15			2 103 STAR DR
HENRY, EDSON D & SHAUNA-MARIE	ADDED	2018	01	902.01	14			2 44 KENSINGTON DR
HENRY, EDSON D & SHAUNA-MARIE	ADDED	2019	02	902.01	14			2 44 KENSINGTON DR
HOOVER, THEODORE & AUSTIN, TASHA	ADDED	2019	02	1001.04	34			2 15 NOTTINGHAM WAY
ILECHIE, MARY & AJAKPOFOR, OVIE	ADDED	2019	01	600.09	10			2 25 ELLA LANE
JONES, JERMAINE D & MILES, KAREN N	OMT/ADD	2018	01	600.09	2			2 41 ELLA LANE
KINDERMAN, BRYCE C & VICTORIA E	ADDED	2019	01	600.09	16			2 13 ELLA LANE
LANE, CARL JR & CHRISTINA A	ADDED	2018	01	902	30			2 57 KENSINGTON DR
LANE, CARL JR & CHRISTINA A	ADDED	2019	01	902	30			2 57 KENSINGTON DR
LASZCZYK, JEFFREY D JR & BETH K	ADDED	2018	01	600.09	8			2 29 ELLA LANE
LAZOR, KENNETH E & KIESLING-LAZOR, K	OMITTED	2018	01	1100.06	2			2 11 CHESTNUT DR
LAZOR, KENNETH E & KIESLING-LAZOR, K	ADDED	2019	02	1100.06	2			2 11 CHESTNUT DR
LOSSE, GEORGE & JOANNE	ADDED	2019	01	902	5			2 7 KENSINGTON DR
MANNING, KENNETH E & STACY J	ADDED	2019	03	1100.13	7			2 3 RED OAK CT
MANNING, KENNETH E & STACY J	OMT/ADD	2018	01	1100.13	7			2 3 RED OAK CT
MANSUR, AHMAD	ADDED	2019	01	901	45			2 42 MANCHESTER RD
MARIETTA, RICHARD L & JACQUELINE L	ADDED	2019	01	600.09	12			2 21 ELLA LANE
MCGONAGLE, SHAWN M & RACHEL N	ADDED	2019	02	1100.05	6			2 16 CYPRESS DR
MEREJO, DAISY MARIA & REID, MICHAEL	ADDED	2018	01	600.09	6			2 33 ELLA LANE
MIGLIORE, JOHN & INCONTRERA, VALERI	ADDED	2019	02	1001.04	5			2 9 DARBY CIRCLE EAST
ORTEGA, JESUS	ADDED	2018	01	1001.08	34			2 10 SUFFOLK CT
REGI, AHNNALISA	ADDED	2019	03	1100.06	17			2 2 MAHOGANY CT
REYES, SALVADOR JR & MARQUEZ, M N	ADDED	2019	02	1000.09	9			2 1 SHELTER ROCK RD
REYNOLDS, KENNETH & KING, BRIAN	ADDED	2019	03	1500	8			2 882 POWELL RD
ROWDY GOATS LLC	ADDED	2019	03	1200	24			4A 2519 ROUTE 206
SAINI, RAJEEVE	OMT/ADD	2018	01	1001.04	32			2 19 NOTTINGHAM WAY
SCOTT, THOMAS	ADDED	2019	03	1301.02	16			2 12 GLOUCESTER CT
SHOUKRY, ASHRAF & VIOLETTE H	ADDED	2019	02	1001.08	48			2 6 BEDFORD CT
SHOUKRY, ASHRAF & VIOLETTE H	OMT/ADD	2018	01	1001.08	48			2 6 BEDFORD CT
SMITH, CHRISTOPHER & JAMIE	ADDED	2019	03	1100.16	11			2 8 ARIEL DR
TAYLOR, MELINDA A	ADDED	2019	01	600.09	13			2 19 ELLA LANE
THALHAMER, KATIE MARIE	ADDED	2019	01	600.09	14			2 17 ELLA LANE
THE RANOCAS GROUP LLC	ADDED	2018	01	1300	75			2 640 POWELL RD
THE RANOCAS GROUP LLC	ADDED	2019	03	1300	75			2 640 POWELL RD
THE RANOCAS GROUP LLC	ADDED	2019	03	1300	75			2 640 POWELL RD
THOMAS, JACQUELINE A	ADDED	2018	01	600.09	7			2 31 ELLA LANE
TONEY, JAMEL & LAKEISHA A	OMT/ADD	2018	01	600.09	5			2 35 ELLA LN

TAXING DISTRICT NO. 11 EASTAMPTON TWP

COUNTY NO. 03 BURLINGTON

PAGE	ASSESSMENTS			TOTAL	PRORATED	REGULAR	TAXES	
	LAND	IMPROVE	TOTAL				SPECIAL	TOTAL
OMITTED 2018 0001	PAGE 0	TOTALS	----- 2,500	2,500	2,500	76.40	1.65	78.05
ADDED 2018 0001	PAGE 0	TOTALS	----- 918,800	918,800	151,308	4,623.97	99.88	4,723.85
ADDED 2019 0001	PAGE 0	TOTALS	----- 1,991,200	1,991,200	1,508,308	45,988.31	995.50	46,983.81
ADDED 2019 0002	PAGE 0	TOTALS	----- 235,000	235,000	218,250	6,654.44	144.05	6,798.49
ADDED 2019 0003	PAGE 0	TOTALS	----- 397,800	397,800	333,583	10,170.95	220.18	10,391.13
OMITTED/ADDED 0001	2018 47,200	PAGE TOTALS	----- 1,292,200	1,339,400	453,375	13,855.14	299.23	14,154.37

11 EASTAMPTON TWP

03 BURLINGTON

OMITTED ASSESSMENT DISTRICT SUMMARY FOR TAX YEAR 2018

CLASS	COUNT	----- LAND	FULL ASSESSED IMPROVMNT	VALUATION EXEMPTNS	----- NET	PRORATED ASSESSMENT	GENERAL TAX RATE	TOTAL TAXES (GENERAL)	TOTAL TAXES (SPECIAL)	TOTAL AMOUNT OF TAXES
1	0	0	0		0	0		.00	.00	.00
2	1	0	2,500		2,500	2,500		76.40	1.65	78.05
3A	0	0	0		0	0		.00	.00	.00
3B	0	0	0		0	0		.00	.00	.00
4A	0	0	0		0	0		.00	.00	.00
4B	0	0	0		0	0		.00	.00	.00
4C	0	0	0		0	0		.00	.00	.00
6A	0	0	0		0	0		.00	.00	.00
6B	0	0	0		0	0		.00	.00	.00
6C	0	0	0		0	0		.00	.00	.00
TOTAL	1	0	2,500		2,500	2,500	3.056	76.40	1.65	78.05

11 EASTAMPTON TWP

03 BURLINGTON

ADDED ASSESSMENT DISTRICT SUMMARY FOR TAX YEAR 2018

CLASS	COUNT	----- LAND	FULL ASSESSED IMPROVMNT	VALUATION EXEMPTNS	----- NET	PRORATED ASSESSMENT	GENERAL TAX RATE	TOTAL TAXES (GENERAL)	TOTAL TAXES (SPECIAL)	TOTAL AMOUNT OF TAXES
1	0	0	0		0	0		.00	.00	.00
2	8	0	918,800		918,800	151,308		4,623.97	99.88	4,723.85
3A	0	0	0		0	0		.00	.00	.00
3B	0	0	0		0	0		.00	.00	.00
4A	0	0	0		0	0		.00	.00	.00
4B	0	0	0		0	0		.00	.00	.00
4C	0	0	0		0	0		.00	.00	.00
6A	0	0	0		0	0		.00	.00	.00
6B	0	0	0		0	0		.00	.00	.00
6C	0	0	0		0	0		.00	.00	.00
TOTAL	8	0	918,800		918,800	151,308	3.056	4,623.97	99.88	4,723.85

ADDED ASSESSMENT DISTRICT SUMMARY FOR TAX YEAR 2019

CLASS	COUNT	----- LAND	FULL ASSESSED IMPROVMNT	VALUATION EXEMPTNS	----- NET	PRORATED ASSESSMENT	GENERAL TAX RATE	TOTAL TAXES (GENERAL)	TOTAL TAXES (SPECIAL)	TOTAL AMOUNT OF TAXES
1	0	0	0		0	0		.00	.00	.00
2	34	0	2,131,500		2,131,500	1,648,516		50,263.26	1,088.05	51,351.31
3A	0	0	0		0	0		.00	.00	.00
3B	0	0	0		0	0		.00	.00	.00
4A	1	0	253,500		253,500	232,375		7,085.11	153.37	7,238.48
4B	1	0	239,000		239,000	179,250		5,465.33	118.31	5,583.64
4C	0	0	0		0	0		.00	.00	.00
6A	0	0	0		0	0		.00	.00	.00
6B	0	0	0		0	0		.00	.00	.00
6C	0	0	0		0	0		.00	.00	.00
TOTAL	36	0	2,624,000		2,624,000	2,060,141	3.049	62,813.70	1,359.73	64,173.43

11 EASTAMPTON TWP

03 BURLINGTON

OMITTED / ADDED ASSESSMENT DISTRICT SUMMARY FOR TAX YEAR 2018

CLASS	COUNT	----- LAND	FULL ASSESSED IMPROVMNT	VALUATION EXEMPTNS	----- NET	PRORATED ASSESSMENT	GENERAL TAX RATE	TOTAL TAXES (GENERAL)	TOTAL TAXES (SPECIAL)	TOTAL AMOUNT OF TAXES
1	0	0	0		0	0		.00	.00	.00
2	10	47,200	1,292,200		1,339,400	453,375		13,855.14	299.23	14,154.37
3A	0	0	0		0	0		.00	.00	.00
3B	0	0	0		0	0		.00	.00	.00
4A	0	0	0		0	0		.00	.00	.00
4B	0	0	0		0	0		.00	.00	.00
4C	0	0	0		0	0		.00	.00	.00
6A	0	0	0		0	0		.00	.00	.00
6B	0	0	0		0	0		.00	.00	.00
6C	0	0	0		0	0		.00	.00	.00
TOTAL	10	47,200	1,292,200		1,339,400	453,375	3.056	13,855.14	299.23	14,154.37

BREAKDOWN OF ADDED, OMITTED & ROLLBACK TAXES

	11 EASTAMPTON TWP			03 BURLINGTON				
	ASSESSED VALUATIONS	TOTAL AMOUNT OF TAXES	TAXES DUE COUNTY	TAXES DUE CTY LIBRARY	TAXES DUE CTY HEALTH	TAXES DUE CTY OPEN SP	TOTAL TAXES DUE COUNTY	
2015 OMIT ASSMT	0	.00	.00	.00	.00	.00	.00	
2016 OMIT ASSMT	0	.00	.00	.00	.00	.00	.00	
2017 OMIT ASSMT	0	.00	.00	.00	.00	.00	.00	
2018 OMIT ASSMT	2,500	76.40	9.08	.80	.00	.68	10.56	
2019 OMIT ASSMT	0	.00	.00	.00	.00	.00	.00	
2015 RLBK ASSMT	0	.00	.00	.00	.00	.00	.00	
2016 RLBK ASSMT	0	.00	.00	.00	.00	.00	.00	
2017 RLBK ASSMT	0	.00	.00	.00	.00	.00	.00	
2018 RLBK ASSMT	0	.00	.00	.00	.00	.00	.00	
2019 RLBK ASSMT	0	.00	.00	.00	.00	.00	.00	
2018 ADDED ASSMT	151,308	4,623.97	549.24	48.42	.00	40.85	638.51	
2019 ADDED ASSMT	2,060,141	62,813.70	7,478.29	700.46	.00	679.84	8,858.59	
2018 OM/AD ASSMT	453,375	13,855.14	1,645.75	145.09	.00	122.42	1,913.26	
** TOTAL **	2,667,324	81,369.21	9,682.36	894.77	.00	843.79	11,420.92	

I, -----, ASSESSOR OF EASTAMPTON TWP
DO SWEAR (OR AFFIRM) THAT THE FOREGOING LIST CONTAINS THE VALUATIONS MADE
BY ME, TO THE BEST OF MY ABILITY, OF ALL THE PROPERTY LIABLE TO TAXATION
IN THE TAXING DISTRICT IN WHICH I AM THE ASSESSOR AND THAT I HAVE VALUED
THE SAME, WITHOUT FAVOR OR PARTIALITY, AND HAVE MADE SUCH DEDUCTIONS ONLY
FOR DEBT AND EXEMPTIONS AS ARE PRESCRIBED BY LAW.

ASSESSOR

SWORN AND SUBSCRIBED BEFORE ME THIS ____ DAY OF _____, 2019

COUNTY TAX ADMINISTRATOR

THIS IS TO CERTIFY THAT THE ABOVE ADDED AND OMITTED
LISTS ARE A TRUE AND COMPLETE RECORD OF THE ADDED
AND OMITTED TAXES ASSESSED FOR THE YEAR 2019 IN THE
TAXING DISTRICT OF EASTAMPTON TWP
IN THE COUNTY OF BURLINGTON

COMMISSIONER

COMMISSIONER

COMMISSIONER

COMMISSIONER

COMMISSIONER

COMMISSIONER

COMMISSIONER

BREAKDOWN OF ADDED, OMITTED & ROLLBACK TAXES

	11	EASTAMPTON TWP				03	BURLINGTON
	ASSESSED	TOTAL AMOUNT	TOTAL TAXES	TAXES DUE	TAXES DUE	BALANCE DUE	
	VALUATIONS	OF TAXES	DUE COUNTY	MUN OPEN SP	MUN LIBRARY	DISTRICT	
2015 OMIT-ASSMT	0	.00	.00	.00	.00	.00	
2016 OMIT-ASSMT	0	.00	.00	.00	.00	.00	
2017 OMIT-ASSMT	0	.00	.00	.00	.00	.00	
2018 OMIT-ASSMT	2,500	76.40	10.56	1.30	.00	64.54	
2019 OMIT-ASSMT	0	.00	.00	.00	.00	.00	
2015 RLBK ASSMT	0	.00	.00	.00	.00	.00	
2016 RLBK ASSMT	0	.00	.00	.00	.00	.00	
2017 RLBK ASSMT	0	.00	.00	.00	.00	.00	
2018 RLBK ASSMT	0	.00	.00	.00	.00	.00	
2019 RLBK ASSMT	0	.00	.00	.00	.00	.00	
2018 ADDED ASSMT	151,308	4,623.97	638.51	78.69	.00	3,906.77	
2019 ADDED ASSMT	2,060,141	62,813.70	8,858.59	1,030.09	.00	52,925.02	
2018 OM/AD ASSMT	453,375	13,855.14	1,913.26	235.75	.00	11,706.13	
** TOTAL **	2,667,324	81,369.21	11,420.92	1,345.83	.00	68,602.46	

I, -----, ASSESSOR OF EASTAMPTON TWP
DO SWEAR (OR AFFIRM) THAT THE FOREGOING LIST CONTAINS THE VALUATIONS MADE
BY ME, TO THE BEST OF MY ABILITY, OF ALL THE PROPERTY LIABLE TO TAXATION
IN THE TAXING DISTRICT IN WHICH I AM THE ASSESSOR AND THAT I HAVE VALUED
THE SAME, WITHOUT FAVOR OR PARTIALITY, AND HAVE MADE SUCH DEDUCTIONS ONLY
FOR DEBT AND EXEMPTIONS AS ARE PRESCRIBED BY LAW.

ASSESSOR

SWORN AND SUBSCRIBED BEFORE ME THIS ____ DAY OF _____, 2019

THIS IS TO CERTIFY THAT THE ABOVE ADDED AND OMITTED
LISTS ARE A TRUE AND COMPLETE RECORD OF THE ADDED
AND OMITTED TAXES ASSESSED FOR THE YEAR 2019 IN THE
TAXING DISTRICT OF EASTAMPTON TWP
IN THE COUNTY OF BURLINGTON

COMMISSIONER

COMMISSIONER

COMMISSIONER





COMMISSIONER

COMMISSIONER

COMMISSIONER

TABLE OF AGGREGATES, ADDED ASSESSMENTS

		SUMMARY OF ADDED ASSESSMENTS AND APPORTIONMENT OF TAXES			
				2018	2019
I, (WE,) _____		ADDED ASSESSED VALUATION OF LAND			
_____		ADDED ASSESSED VALUATION OF BUILDINGS			
_____	ASSESSOR(S)	TOTAL VALUE OF ADDED ASSESSMENTS			
OF _____	DO SWEAR (OR AFFIRM)	TOTAL VALUE OF PRORATED ASSESSMENTS			
THAT THE FOREGOING LIST CONTAINS THE VALUATIONS MADE BY ME (US),		REAL PROP TAX RATE PER \$100 VALUATION			
TO THE BEST OF MY (OUR) ABILITY, OF ALL THE PROPERTY LIABLE TO		TOTAL TAXES ON ADDED ASSESSMENTS			
TAXATION IN THE TAXING DISTRICT IN WHICH I AM (WE ARE) THE		VETERANS & SENIOR CITIZEN DEDUCTIONS			
ASSESSOR(S) AND THAT I (WE) HAVE VALUED THE SAME, WITHOUT FAVOR		NET TAXES ON ADDED ASSESSMENTS			
OR PARTIALITY, AND HAVE MADE SUCH DEDUCTIONS ONLY FOR DEBT AND					
EXEMPTIONS AS ARE PRESCRIBED BY LAW.		AMOUNT DUE COUNTY, FEB. 15, 2020 AT:			
_____		COUNTY RATE:	2018	\$.363 PER \$100	\$549.24
_____			2019	\$.363 PER \$100	\$.00
_____		CTY LIBRARY RATE:	2018	\$.032 PER \$100	\$48.42
_____			2019	\$.034 PER \$100	\$.00
_____		CTY HEALTH RATE:	2018	\$.000 PER \$100	\$.00
_____			2019	\$.000 PER \$100	\$.00
_____		CTY OPEN SP RATE:	2018	\$.027 PER \$100	\$40.85
_____			2019	\$.033 PER \$100	\$.00
_____		MUN OPEN SP RATE:	2018	\$.052 PER \$100	\$78.69
_____			2019	\$.050 PER \$100	\$.00
ASSESSOR(S)		MUN LIBRARY RATE:	2018	\$.000 PER \$100	\$.00
			2019	\$.000 PER \$100	\$.00
		TOTAL DUE COUNTY			\$638.51
		TOTAL DUE MUNICIPALITY			\$3,985.46

SWORN AND SUBSCRIBED BEFORE ME, THIS _____		THIS IS TO CERTIFY THAT THE FOREGOING ADDED ASSESSMENTS LIST			
DAY OF _____, 20____.		IS A TRUE AND COMPLETE RECORD OF THE ADDED TAXES ASSESSED FOR THE			
_____		YEAR 2019, IN THE TAXING DISTRICT OF EASTAMPTON TWP			
		COUNTY OF BURLINGTON			
		ATTEST:			
		 COUNTY TAX ADMINISTRATOR			
		 PRESIDENT			
		 B.O.S.H.			
		 Larry Anderson			