

Block No. Lot No. Qualification Account No.	Land Dimensions Building Description Additional Lots Acreage	Prop. Class	Owner's Name Address City State Property Location	Billing Code Zip Code	Land Improvements Exemption Net Total	# M	Compl. Mo. Day	Prorated Assessment	Total Real Property Tax	Special Tax	Net Amount of Tax
2302 21 133700	ADDITION/ALT	2	TARBY, LUKE D & ALISSA R 1989 CHURCH AVE SCOTCH PLAINS, NJ 1989 CHURCH AVE	00000 07076	0 87500 87500	01	11 30	7292	78017		78017
2601 11 148000	DECK	2	CITSAY, KIRK & DIFRANCESCO, EMILIA 404 RIDGEVIEW AVE SCOTCH PLAINS, NJ 404 RIDGEVIEW AVE	00660 07076	0 1000 1000	01	11 30	83	888		888
4101 11 247600	ALTERATIONS	2	WANAT, TEDDY & AURA 400 WILLIAM ST SCOTCH PLAINS, NJ 400 WILLIAM ST	00000 07076	0 28100 28100	02	10 30	4683	50103		50103
4502 6 272700	BSMT FINISH	2	DINICOLA, JOSEPH & ELIZABETH 347 ACACIA RD SCOTCH PLAINS, NJ 347 ACACIA RD	00000 07076	0 3100 3100	02	10 30	517	5531		5531
8504 21 423900	BSMT FINISH	2	CESARIO, LUIS & CAROLINA 2137 MAPLEVIEW COURT SCOTCH PLAINS, NJ 2137 MAPLEVIEW COURT	00000 07076	0 4900 4900	02	10 30	817	8741		8741
9702 3 484400	BSMT REN/ALT	2	RIDER, KIRK B & LYNN M 41 FIELDCREST DRIVE SCOTCH PLAINS, NJ 41 FIELDCREST DRIVE	00000 07076	0 27400 27400	02	10 30	4567	48862		48862
10804 3 514900	ADDITION/ALT	2	BURKE, JARROD W & SUMMER 1950 DUNCAN DRIVE SCOTCH PLAINS, NJ 1950 DUNCAN DRIVE	00000 07076	0 21700 21700	02	10 30	3617	38698		38698
10804 7 515300	KIT RENOVATION	2	VARSOLONA, RICHARD J & FAYE 1973 INVERNESS DRIVE SCOTCH PLAINS, NJ 1973 INVERNESS DRIVE	00000 07076	0 2800 2800	02	10 30	467	4996		4996
11904 9 549000	BSMT FINISH	2	SCHWARTZ, D & SCHWARTZ, G 1631 COOPER RD SCOTCH PLAINS, NJ 1631 COOPER ROAD	00660 07076	0 7600 7600	02	10 30	1267	13556		13556
13502 12 608200	KITCHEN RENOVAT	2	GREENE, MITCHEL S & CHERYL E 5 JACOBS LANE SCOTCH PLAINS, NJ 5 JACOBS LANE	00000 07076	0 4200 4200	02	10 30	700	7489		7489

Block No. Lot No. Qualification Account No.	Land Dimensions Building Description Additional Lots Acreage	Prop. Class	Owner's Name Address City State Property Location	Billing Code Zip Code	Land Improvements Exemption Net Total	# M	Compl. Mo. Day	Prorated Assessment	Total Real Property Tax	Special Tax	Net Amount of Tax
302 9 11700	CAC	2	SARNO, JOSEPH R III & MELISSA C 524 FARLEY AVE SCOTCH PLAINS, NJ 524 FARLEY AVE	00000 07076	0 400 400	04	08 30	133	1455		1455
402 15 16500	CAC	2	SNELL, ROBERT & PATRICIA 535 BEVERLY AVE SCOTCH PLAINS, N J 535 BEVERLY AVE	00000 07076	0 1500 1500	03	09 30	375	4103		4103
404 19 20200	CAC	2	AZZARELLO, ROBERT & ANDREA 569 HUNTER AVE SCOTCH PLAINS, NJ 569 HUNTER AVE	00000 07076	0 600 600	04	08 30	200	2188		2188
501 1 22200	ALTERATIONS	2	VG HOME HOLDINGS II LLC 114 OLD BLOOMFIELD AVE PARSIPPANY, NJ 1578 FRONT ST	00000 07054	0 24100 24100	03	09 30	6025	65926		65926
601 3 31000	ADDITION/ALT	2	MOK, BEN 315 FARLEY AVE SCOTCH PLAINS, NJ 315 FARLEY AVE	00000 07076	0 41700 41700	04	08 30	13900	152094		152094
602 30 38100	CAC	2	GONZALEZ, ENRIQUE 324 JACKSON AVE SCOTCH PLAINS TWP, NJ 324 JACKSON AVE	00000 07076	0 1000 1000	03	09 30	250	2736		2736
903 22 58900	CAC	2	ZAMOR, JAMES & ZAMOR, MAYA 336 SYCAMORE AVE SCOTCH PLAINS, NJ 336 SYCAMORE AVE	00660 07076	0 1100 1100	04	08 30	367	4016		4016
1001 5 62900	ALTERATIONS	2	GOLDSTEIN, ROBERT J & KARA A 320 HAVEN AVE SCOTCH PLAINS, NJ 320 HAVEN AVE	00000 07076	0 10300 10300	05	07 30	4292	46963		46963
1001 13 63700	CAC	2	JACKSON, NAMON & CORA 319 HAVEN AVE SCOTCH PLAINS, N J 319 HAVEN AVE	00660 07076	0 600 600	05	07 30	250	2736		2736
1102 15 72900	CAC	2	1768 FRONT LLC 1160 59TH ST #1F BROOKLYN, NY 1768 FRONT ST	00000 11219	0 1000 1000	03	09 30	250	2736		2736
1103 11 74800	ADDITION/ALT	2	CARETSKY, JONATHAN M & REBECCA A 427 SYCAMORE AVE SCOTCH PLAINS, NJ 427 SYCAMORE AVE	00000 07076	0 40100 40100	11	01 30	36758	402206		402206
1501 16 92800	ALTERATIONS	2	HO, PUI KI 412 FOREST ROAD SCOTCH PLAINS, NJ 412 FOREST ROAD	00000 07080	0 67900 67900	12	12 30	67900	742962		742962
1503 11 96100	CAC	2	AUGUST, HERBERT SCOTT & SARA MOLLIE 404 STOUT AVE SCOTCH PLAINS, NJ 404 STOUT AVE	00660 07076	0 2500 2500	04	08 30	833	9115		9115
1602 18 100100	EXEMPT/TAX	1	BOULDER CONSTRUCTION LLC 2260 SUNRISE CT SCOTCH PLAINS, NJ 1964 GRAND ST	00000 07076	65100 0 65100	08	04 30	43400	474883		474883

Block No. Lot No. Qualification Account No.	Land Dimensions Building Description Additional Lots Acreage	Prop. Class	Owner's Name Address City State Property Location	Billing Code Zip Code	Land Improvements Exemption Net Total	# M	Compl. Mo. Day	Prorated Assessment	Total Real Property Tax	Special Tax	Net Amount of Tax
1802 9 106200	CAC	2	CABRERA, ADRIANA & MAURICIO O 1923 SUNSET PLACE SCOTCH PLAINS, NJ 1923 SUNSET PLACE	00000 07076	0 1100 1100	03	09 30	275	3009		3009
2101 30 121700	CAC	2	GERACE, RAFFAELE & ANTONINA 387 MONTAGUE AVE SCOTCH PLAINS, NJ 387 MONTAGUE AVE	00000 07076	0 1500 1500	12	12 30	1500	16413		16413
2103 7 124900	CAC	2	DICK, ERIC L & KOWALIW, TETIANA 416 MONTAGUE AVE SCOTCH PLAINS, NJ 416 MONTAGUE AVE	00000 07076	0 2200 2200	05	07 30	917	10034		10034
2302 21 133700	ADDITION/ALT	2	TARBY, LUKE D & ALISSA R 1989 CHURCH AVE SCOTCH PLAINS, NJ 1989 CHURCH AVE	00000 07076	0 87500 87500	12	12 30	87500	957425		957425
2302 23 133900	CAC	2	KLINGEBIEL, ALAYNE J 1979 CHURCH AVE SCOTCH PLAINS, N J 1979 CHURCH AVE	00660 07076	0 400 400	05	07 30	167	1827		1827
2303 9 134800	ADDITION/ALT	2	PIERSON, GEORGE C & LAURA L 1984 CHURCH AVE SCOTCH PLAINS, N J 1984 CHURCH AVE	00660 07076	0 3500 3500	06	06 30	1750	19149		19149
2303 15 135400	CAC	2	DUFFY, MARY P 582 BIRCH ST SCOTCH PLAINS, N J 582 BIRCH ST	00000 07076	0 1000 1000	05	07 30	417	4563		4563
2303 19 135800	CAC	2	BENNETT, JOANNE K. 2003 PORTLAND AVE SCOTCH PLAINS, N J 2003 PORTLAND AVE	00000 07076	0 1700 1700	04	08 30	567	6204		6204
2402 5 139000	CAC	2	FEVRIER, SALEM & ELIZABETH L 2038 CHURCH AVE SCOTCH PLAINS, NJ 2038 CHURCH AVE	00000 07076	0 2600 2600	05	07 30	1083	11850		11850
2501 43 144800	ADDITON/ALT	2	SCOTT, DAVID - MASTROIANNI, ANGELA 2107 CHURCH AVE SCOTCH PLAINS, N J 2107 CHURCH AVE	00000 07076	0 86900 86900	05	07 30	36208	396188		396188
2501 45 145000	CAC	2	JOHNS, MARK & MICHELLE 2115 CHURCH AVE SCOTCH PLAINS, NJ 2115 CHURCH AVE	00000 07076	0 700 700	03	09 30	175	1915		1915
2502 2 145900	ADDITION/ALT	2	CENTURIONE, FRANCESCA & ARAMO, P 2084 CHURCH AVE SCOTCH PLAINS, NJ 2084 CHURCH AVE	00000 07076	0 76000 76000	10	02 28	63333	692990		692990
2601 11 148000	DECK	2	CITSAY, KIRK & DIFRANCESCO, EMILIA 404 RIDGEVIEW AVE SCOTCH PLAINS, NJ 404 RIDGEVIEW AVE	00660 07076	0 1000 1000	12	12 30	1000	10942		10942
2701 29 157400	CAC	2	KRAMER, CHRISTOPHER & NICOLE 313 COOK AVE SCOTCH PLAINS, NJ 313 COOK AVE	00000 07076	0 1900 1900	04	08 30	633	6926		6926

Block No. Lot No. Qualification Account No.	Land Dimensions Building Description Additional Lots Acreage	Prop. Class	Owner's Name Address City State Property Location	Billing Code Zip Code	Land Improvements Exemption Net Total	# M	Compl. Mo. Day	Prorated Assessment	Total Real Property Tax	Special Tax	Net Amount of Tax
2702 15 159000	CAC	2	TOZLU, SERBULENT 334 WESTFIELD ROAD SCOTCH PLAINS, NJ 334 WESTFIELD ROAD	00000 07076	0 1600 1600	04	08 30	533	5832		5832
2802 26.01	NEW DWELLING	2	VIOLANTE, LOUIS & STACEY 2043 PROSPECT AVE SCOTCH PLAINS, NJ 2043 PROSPECT AVE	00000 07076	0 122100 122100	06	06 30	61050	668009		668009
2803 10 167500	ADDITION/ALT	2	VICTOR, DOUGLAS & MALONE, DANIELLE 2064 PROSPECT AVE SCOTCH PLAINS, NJ 2064 PROSPECT AVE	00000 07076	0 50700 50700	07	05 30	29575	323610		323610
2803 29 169400	DET GARAGE	2	PELLICONE, JOSEPH & MARILYN 526 CLARK ST WESTFIELD, NJ 2045 MOUNTAIN AVE	00000 07090	0 3500 3500	03	09 30	875	9574		9574
3005 6 182200	CAC	2	MALONEY, CHARLES F & JENNIFER 2224 LYDE PL SCOTCH PLAINS, NJ 2224 LYDE PLACE	00660 07076	0 1300 1300	04	08 30	433	4738		4738
3402 1 200400	ALTERATIONS	2	ECHEVARRIA, V L & ECHEVARRIA, M R 2311 CAROL PLACE SCOTCH PLAINS, NJ 2311 CAROL PLACE	00000 07076	0 10600 10600	07	05 30	6183	67654		67654
3501 21 204800	DORMER/BATH	2	GRAHAM-YOOLL, ELIZABETH L 2315 WESTFIELD AVE SCOTCH PLAINS, NJ 2315 WESTFIELD AVE	00000 07076	0 1700 1700	06	06 30	850	9301		9301
3703 13 218400	ADDITION/ALT	2	NGUYEN, MICHAL & DELOS SANTOS, J 2318 MOUNTAIN AVE SCOTCH PLAINS, NJ 2318 MOUNTAIN AVE	00000 07076	0 80100 80100	12	12 30	80100	876454		876454
3803 19 227300	CAC	2	HAMMONDS, LUCAS F & KELSEY L 215 KATHERINE ST SCOTCH PLAINS, NJ 215 KATHERINE ST	00660 07076	0 2300 2300	03	09 30	575	6292		6292
3905 6 233300	CAC	2	PRUNTY, GREGORY & ANISA 205 HARDING RD SCOTCH PLAINS, NJ 205 HARDING RD	00000 07076	0 1200 1200	04	08 30	400	4377		4377
3906 11 236200	ALTERATIONS	2	NYAMATI, AJAY ; REVAL, TEJASWINI 220 HARDING ROAD SCOTCH PLAINS, NJ 220 HARDING ROAD	00000 07076	0 22200 22200	10	02 28	18500	202427		202427
4002 2 240900	ADDITION/ALTER	2	CLEARVIEW EQUITIES LLC 1 N APPLE ST LAKEWOOD, NJ 343 WILLIAM ST	00000 08701	0 29700 29700	04	08 30	9900	108326		108326
4004 13 246200	BSMT FINISH	2	SCHINDLER, D JR - FERRARA, L 320 JERUSALEM RD SCOTCH PLAINS, NJ 320 JERUSALEM ROAD	00154 07076	0 3100 3100	12	12 30	3100	33920		33920
4101 11 247600	ALTERATIONS	2	WANAT, TEDDY & AURA 400 WILLIAM ST SCOTCH PLAINS, NJ 400 WILLIAM ST	00000 07076	0 28100 28100	12	12 30	28100	307470		307470

Block No. Lot No. Qualification Account No.	Land Dimensions Building Description Additional Lots Acreage	Prop. Class	Owner's Name Address City State Property Location	Billing Code Zip Code	Land Improvements Exemption Net Total	# M	Compl. Mo. Day	Prorated Assessment	Total Real Property Tax	Special Tax	Net Amount of Tax
4201 3 255500	CAC	2	REILLY, JAMES P & CAROLYN R 506 VICTOR ST SCOTCH PLAINS, NJ 506 VICTOR ST	00660 07076	0 1900 1900	04	08 30	633	6926		6926
4202 25 259000	CAC	2	BALAKRISHNAN, S-CHNARI, E 2389 WESTFIELD AVE SCOTCH PLAINS, NJ 2389 WESTFIELD AVE	00672 07076	0 1500 1500	04	08 30	500	5471		5471
4301 13 261000	CAC	2	DAVIS, MICHAEL & CHRISTINE 543 VICTOR ST SCOTCH PLAINS, NJ 543 VICTOR ST	00000 07076	0 2000 2000	04	08 30	667	7298		7298
4302 6 262500	CAC	2	KAUFMAN, JUSTIN 518 JERUSALEM RD SCOTCH PLAINS, NJ 518 JERUSALEM ROAD	00660 07076	0 1100 1100	03	09 30	275	3009		3009
4502 6 272700	BSMT FINISH	2	DINICOLA, JOSEPH & ELIZABETH 347 ACACIA RD SCOTCH PLAINS, NJ 347 ACACIA RD	00000 07076	0 3100 3100	12	12 30	3100	33920		33920
4802 3 280700	CAC	2	SILLS, GREGORY E 189 VICTOR ST SCOTCH PLAINS, N J 189 VICTOR STREET	00672 07076	0 2600 2600	03	09 30	650	7112		7112
5001 3 282200	EXEMPT TO TAX	2	STOKES, MATTHEW E & ALLEN, ASHLEY A 2629 CREST LANE SCOTCH PLAINS, NJ 2629 CREST LANE	00000 07076	55200 69700 124900	12	12 30	124900	1366656		1366656
5801 11 305800	CAC	2	GIRAUD, JOHN 351 ROLLING KNOLLS RD SCOTCH PLAINS, N J 351 ROLLING KNOLLS RD	00000 07076	0 1600 1600	04	08 30	533	5832		5832
6901 13 341800	CAC	2	CARTER, MICHAEL & EILEEN 2366 REDWOOD ROAD SCOTCH PLAINS, N J 2366 REDWOOD ROAD	00660 07076	0 1000 1000	03	09 30	250	2736		2736
7401 8 364900	ALTERATIONS	2	AGUERO, SANDRA M & KISTLER, CHARLES 2293 STOCKER LANE SCOTCH PLAINS, NJ 2293 STOCKER LANE	00000 07076	0 8700 8700	12	12 30	8700	95195		95195
7501 5 369400	CAC	2	MC LAUGHLIN, FELICIA A 11 HOMESTEAD TER SCOTCH PLAINS, N J 11 HOMESTEAD TER	07076	0 2100 2100	03	09 30	525	5745		5745
7802 18 387800	BSMT FINISH	2	AMBERG, DONALD S 2472 ALLWOOD ROAD SCOTCH PLAINS, N.J. 2472 ALLWOOD RD	00000 07076	0 2600 2600	10	02 28	2167	23711		23711
7901 7 388700	POOL	2	PAULEY, TRAVIS L 2436 ALLWOOD RD SCOTCH PLAINS, NJ 2436 ALLWOOD RD	00660 07076	0 6000 6000	03	09 30	1500	16413		16413
7902 13 391400	CAC	2	LOCKIER, BRIAN G & SHELIA A 2417 LONGFELLOW AVE SCOTCH PLAINS, NJ 2417 LONGFELLOW AVE	00660 07076	0 2600 2600	03	09 30	650	7112		7112

Block No. Lot No. Qualification Account No.	Land Dimensions Building Description Additional Lots Acreage	Prop. Class	Owner's Name Address City State Property Location	Billing Code Zip Code	Land Improvements Exemption Net Total	# M	Compl. Mo. Day	Prorated Assessment	Total Real Property Tax	Special Tax	Net Amount of Tax
8002 29 398800	ADDITION/ALT	2	LONGO, NEIL S & STEPHANICK, ALICIA 2345 PROMENADE SCOTCH PLAINS, NJ 2345 PROMENADE	00000 07076	0 55900 55900	06	06 30	27950	305829		305829
8101 19 400800	ADDITION/ALT	2	WISTER, JUDITH S 2369 CHANNING AVE SCOTCH PLAINS, N.J. 2369 CHANNING AVE	00000 07076	0 30500 30500	03	09 30	7625	83433		83433
8201 1 404900	ADDITION	4A	PLAINFIELD GAS REALTY LLC 103 MAIN STREET MADISON, NJ 2246 NORTH AVE	00000 07940	0 45000 45000	12	12 30	45000	492390		492390
8504 21 423900	BSMT FINISH	2	CESARIO, LUIS & CAROLINA 2137 MAPLEVIEW COURT SCOTCH PLAINS, NJ 2137 MAPLEVIEW COURT	00000 07076	0 4900 4900	12	12 30	4900	53616		53616
8504 22 424000	CAC	2	MIZRACHI, SABRINA 2133 MAPLEVIEW CT SCOTCH PLAINS, NJ 2133 MAPLEVIEW CT	00000 07076	0 2500 2500	03	09 30	625	6839		6839
8504 28 424600	CAC	2	MC MULLEN, ELIZABETH I & JONATHAN P 2105 MAPLEVIEW CT SCOTCH PLAINS, NJ 2105 MAPLEVIEW CT	00000 07076	0 1400 1400	06	06 30	700	7659		7659
8701 4 427500	CAC	2	BOLDEN, MADGE 1129 MARTINE AVE SCOTCH PLAINS, N J 1129 MARTINE AVE	00000 07076	0 2100 2100	03	09 30	525	5745		5745
8702 1.0101 428200	NEW DWELLING	2	SEATON, MATTHEW J 1925 EVELYN ST SCOTCH PLAINS, NJ 1925 EVELYN ST	00000 07076	0 157200 157200	11	01 30	144100	1576742		1576742
8703 3 429300	CAC	2	HIRALDO-ROSARIO, YOKASTA & LARRY 1129 JEFFERSON AVE SCOTCH PLAINS, NJ 1129 JEFFERSON AVE	00000 07076	0 2200 2200	03	09 30	550	6018		6018
8801 8 432300	ALTERATIONS	2	VAN BLIJDESTEIJN, ILAN & SHARON 1153 MARTINE AVE. SCOTCH PLAINS, NJ 1153 MARTINE AVE.	00672 07076	0 4400 4400	12	12 30	4400	48145		48145
8902 15 439000	ADDITION/ALT	2	ALVAREZ, JUAN M & JUDITH 2130 JERSEY AVE SCOTCH PLAINS, NJ 2130 JERSEY AVE	00000 07076	0 115400 115400	09	03 30	86550	947030		947030
9002 7 445600	ALTERATIONS	2	ANNE, NAVEEN & KODURU, SOBHA 2272 NEW YORK AVE SCOTCH PLAINS, NJ 2272 NEW YORK AVE	00000 07076	0 73700 73700	11	01 30	67558	739220		739220
9101 4 450800	CAC	2	MORELLO, PAUL A & CAROL A 2210 ELIZABETH AVE SCOTCH PLAINS, N.J. 2210 ELIZABETH AVE	00000 07076	0 1500 1500	06	06 30	750	8207		8207
9101 8 451200	ADDITION/ALT	2	EVSTRATOVSKI, DMITRI & SILKINA, T 2228 ELIZABETH AVE SCOTCH PLAINS, NJ 2228 ELIZABETH AVE	00000 07076	0 61400 61400	09	03 30	46050	503879		503879

Block No. Lot No. Qualification Account No.	Land Dimensions Building Description Additional Lots Acreage	Prop. Class	Owner's Name Address City State Property Location	Billing Code Zip Code	Land Improvements Exemption Net Total	# M	Compl. Mo. Day	Prorated Assessment	Total Real Property Tax	Special Tax	Net Amount of Tax
9201 21 458100	ALTERATIONS	2	FORMAN, MARK 3 KENNEDY DR MARLBORO, NJ 2125 MEADOW VIEW ROAD	00000 07746	0 3100 3100	04	08 30	1033	11303		11303
9202 9 460200	ADDITION/ALT	2	TANER, ALEX S & MAGNOLA, SARA M 2072 MEADOWVIEW RD SCOTCH PLAINS, NJ 2072 MEADOW VIEW ROAD	00000 07076	0 10400 10400	03	09 30	2600	28449		28449
9603 3 477000	ADDITION/ALT	2	MINALL, EDWARD J JR & LORI 1254 WHITE OAK RD SCOTCH PLAINS, N J 1254 WHITE OAK ROAD	00672 07076	0 52900 52900	06	06 30	26450	289416		289416
9603 13 478000	ADDITION/ALT	2	TYBUS, ANDREW J & ELIZABETH 1290 WHITE OAK ROAD SCOTCH PLAINS, NJ 1290 WHITE OAK ROAD	00000 07076	0 24600 24600	06	06 30	12300	134587		134587
9701 28 481400	POOL	2	GORSKI, NICHOLAS 32 FIELDCREST DRIVE SCOTCH PLAINS, NJ 32 FIELDCREST DRIVE	00000 07076	0 6700 6700	05	07 30	2792	30550		30550
9701 46 483200	CAC	2	LOMBARDO, ROBERT 2081 W BROAD ST SCOTCH PLAINS, NJ 2081 W BROAD ST	00000 07076	0 700 700	03	09 30	175	1915		1915
9702 3 484400	BSMT REN/ALT	2	RIDER, KIRK B & LYNN M 41 FIELDCREST DRIVE SCOTCH PLAINS, NJ 41 FIELDCREST DRIVE	00000 07076	0 27400 27400	12	12 30	27400	299811		299811
9901 9 485700	NEW DWELLING	2	301 GARRETT LLC 1311 HETFIELD AVE SCOTCH PLAINS, NJ 1311 HETFIELD AVE	00000 07076	0 117000 117000	04	08 30	39000	426738		426738
10001 1 486100	NEW DWELLING	2	BUONTEMPO, ANTHONY 630 LINCOLN PARK E CRANFORD, NJ 2120 W BROAD ST	00000 07016	0 185100 185100	03	09 30	46275	506341		506341
10001 13 487300	CAC	2	BELLO, ROBERT J & CANDICE 7 OXFORD RD SCOTCH PLAINS, NJ 7 OXFORD ROAD	00660 07076	0 2200 2200	03	09 30	550	6018		6018
10201 20 495900	CAC	2	UGHTON, THOMAS S 1309 GRAYMILL DRIVE SCOTCH PLAINS, N.J. 1309 GRAYMILL DRIVE	07076	0 2100 2100	03	09 30	525	5745		5745
10301 7 497300	CAC	2	PREVOST, DAVID L 1316 GRAYMILL DRIVE SCOTCH PLAINS, NJ 1316 GRAYMILL DRIVE	08523 07076	0 2200 2200	03	09 30	550	6018		6018
10401 9 500300	POOL	2	MCNULTY, PATRICIA M & JOHN 1967 PARKWOOD DR SCOTCH PLAINS, NJ 1967 PARKWOOD DRIVE	00000 07076	0 6100 6100	03	09 30	1525	16687		16687
10601 9 506300	CAC	2	CHUNG, SOK YONG & JEONG HUI 2153 GALLEGHER AVE SCOTCH PLAINS, N J 2153 GALLEGHER AVE	00000 07076	0 2000 2000	03	09 30	500	5471		5471



Block No. Lot No. Qualification Account No.	Land Dimensions Building Description Additional Lots Acreage	Prop. Class	Owner's Name Address City State Property Location	Billing Code Zip Code	Land Improvements Exemption Net Total	# M	Compl. Mo. Day	Prorated Assessment	Total Real Property Tax	Special Tax	Net Amount of Tax
10804 3 514900	ADDITION/ALT	2	BURKE, JARROD W & SUMMER 1950 DUNCAN DRIVE SCOTCH PLAINS, NJ 1950 DUNCAN DRIVE	00000 07076	0 21700 21700	12	12 30	21700	237441		237441
10804 4 515000	ADDITION	2	KIRIAN, VIKEN & LISA M ZITO 1958 DUNCAN DRIVE SCOTCH PLAINS, N J 1958 DUNCAN DRIVE	00000 07076	0 51100 51100	03	09 30	12775	139784		139784
10804 7 515300	KIT RENOVATION	2	VARSOLONA, RICHARD J & FAYE 1973 INVERNESS DRIVE SCOTCH PLAINS, NJ 1973 INVERNESS DRIVE	00000 07076	0 2800 2800	12	12 30	2800	30638		30638
10902 8 516700	CAC	2	FERNANDEZ, EVAN & KRISTEN 1533 MARTINE AVE SCOTCH PLAINS, NJ 1533 MARTINE AVE	00000 07076	0 1000 1000	03	09 30	250	2736		2736
11002 2 519700	ADDITION/ALT	2	QUINTANA, JESSICA 2028 DOGWOOD DRIVE SCOTCH PLAINS, NJ 2028 DOGWOOD DRIVE	00672 07076	0 145600 145600	05	07 30	60667	663818		663818
11002 3 519800	NEW DWELLING	2	GREENSPAN, DANIEL L & JENNIFER 2036 DOGWOOD DRIVE SCOTCH PLAINS, NJ 2036 DOGWOOD DRIVE	00000 07076	0 208500 208500	11	01 30	191125	2091290		2091290
11102 10 522700	ADDITION/ALT	2	PETERSON, WILLIAM A & LINDA M 2087 ARROWWOOD DRIVE SCOTCH PLAINS, NJ 2087 ARROWWOOD DRIVE	00000 07076	0 61700 61700	05	07 30	25708	281297		281297
11402 41 533300	CAC	2	FLEMING, RYAN & SIMKO, LAURA 1748 KING ST SCOTCH PLAINS, NJ 1748 KING ST	00000 07076	0 1500 1500	03	09 30	375	4103		4103
11402 43 533500	CAC	2	LINDSKOG, AARON 1144 MARTINE AVE SCOTCH PLAINS, NJ 1144 MARTINE AVE	00660 07076	0 1700 1700	03	09 30	425	4650		4650
11501 13 535100	CAC	2	CABRERA, CARLOS 1666 KING ST SCOTCH PLAINS, NJ 1666 KING ST	00000 07076	0 1900 1900	03	09 30	475	5197		5197
11603 4 537500	POOL	2	QUINTANA, NELSON & LINDA P 1161 TERRILL ROAD SCOTCH PLAINS, NJ 1161 TERRILL ROAD	00000 07076	0 6700 6700	03	09 30	1675	18328		18328
11702 15 541100	BSMTFIN/CAC/ALT	2	BELLARO, THOMAS JOHN & CHRISTINA J 1622 RAMAPO WAY SCOTCH PLAINS, NJ 1622 RAMAPO WAY	00000 07076	0 9200 9200	06	06 30	4600	50333		50333
11904 9 549000	BSMT FINISH	2	SCHWARTZ, D & SCHWARTZ, G 1631 COOPER RD SCOTCH PLAINS, NJ 1631 COOPER ROAD	00660 07076	0 6700 6700	12	12 30	6700	73311		73311
11905 1 549200	NEW DWELLING	2	GIAFAGLIONE, DOMINIC & ELIZABETH 1673 MOHAWK LANE SCOTCH PLAINS, NJ 1673 MOHAWK LANE	00000 07076	0 251600 251600	10	02 28	209667	2294176		2294176



Block No. Lot No. Qualification Account No.	Land Dimensions Building Description Additional Lots Acreage	Prop. Class	Owner's Name Address City State Property Location	Billing Code Zip Code	Land Improvements Exemption Net Total	# M	Compl. Mo. Day	Prorated Assessment	Total Real Property Tax	Special Tax	Net Amount of Tax
12001 17 555400	ADDITION/ALT	2	PRINCESS ESTATES LLC 319 CLAREMONT TERR UNION, NJ 1541 COOPER ROAD	00000 07083	0 35700 35700	06	06 30	17850	195315		195315
12101 2 557800	CAC	2	WANAT, STANLEY F & MARILYN JOY 3 FRANCES LANE SCOTCH PLAINS, NJ 3 FRANCES LANE	00660 07076	0 2800 2800	03	09 30	700	7659		7659
12101 24 560100	NEW DWELLING	2	1501 TERRILL ROAD LLC 373 STOUT AVE SCOTCH PLAINS, NJ 12 STONELEIGH DR	00000 07076	0 200100 200100	03	09 30	50025	547374		547374
12101 31 560800	CAC	2	HATFIELD, ELIZABETH A 12 COLONIAL DRIVE SCOTCH PLAINS, NJ 12 COLONIAL DRIVE	00000 07076	0 2500 2500	03	09 30	625	6839		6839
12101 37 561400	ADDITION/ALT	2	KOWALCZYK, RACHEL & GREGORY 1561 TERRILL RD SCOTCH PLAINS, NJ 1561 TERRILL ROAD	00660 07076	0 30200 30200	12	12 30	30200	330448		330448
12101 49 562600	ADDITION/ALT	2	BANIC, MICHAEL & FAYE 17 MANITOU WAY SCOTCH PLAINS, NJ 17 MANITOU WAY	00000 07076	0 167500 167500	05	07 30	69792	763664		763664
12201 9.01 563800	ADDITION/ALT	2	MEDER, ALEXANDER R & MARY K 1670 COOPER ROAD SCOTCH PLAINS, NJ 1670 COOPER ROAD	00000 07076	0 68000 68000	05	07 30	28333	310020		310020
12201 12 564100	NEW DWELLING	2	PACIFICO, GREGORY & CATALINA 1700 COOPER ROAD SCOTCH PLAINS, NJ 1700 COOPER ROAD	00000 07076	0 240300 240300	12	12 30	240300	2629363		2629363
12201 27.05 565550	POOL	2	KERI, RICHARD & NINAMARIE 24 MARION LANE SCOTCH PLAINS, NJ 24 MARION LANE	00000 07076	0 7400 7400	03	09 30	1850	20243		20243
12204 1 565701	BSMT FIN/.5 BAT	2	PUSKURU, SANDEEP & PREETHI 12 MORGAN WAY SCOTCH PLAINS, NJ 12 MORGAN WAY	00000 07076	0 6700 6700	05	07 30	2792	30550		30550
12401 18 572800	ADDITION/ALT	2	MUSIY, YAROSLAV & ZORYANA 1871 RARITAN ROAD SCOTCH PLAINS, NJ 1871 RARITAN ROAD	85318 07076	0 81800 81800	03	09 30	20450	223764		223764
12502 23 582000	NEW DWELLING	2	1949 GRENVILLE ROAD LLC 2816 MORRIS AVE UNION, NJ 1949 GRENVILLE ROAD	00000 07083	0 123700 123700	04	08 30	41233	451171		451171
12503 1 582200	NEW DWELLING	2	1950 GRENVILLE ROAD LLC 2816 MORRIS AVE STE 27 UNION, NJ 1950 GRENVILLE ROAD	00000 07083	0 143900 143900	04	08 30	47967	524855		524855
12902 2.02	NEW DWELLING	2	STONY POINT BUILDERS INC 1815 LAKE AVE SCOTCH PLAINS, NJ 1815 LAKE AVE	00000 08840	0 145700 145700	04	08 30	48567	531420		531420

Block No. Lot No. Qualification Account No.	Land Dimensions Building Description Additional Lots Acreage	Prop. Class	Owner's Name Address City State Property Location	Billing Code Zip Code	Land Improvements Exemption Net Total	# M	Compl. Mo. Day	Prorated Assessment	Total Real Property Tax	Special Tax	Net Amount of Tax
13001 3 590700	ADDITION/ALT	2	CLEARVIEW EQUITIES LLC 1 N APPLE ST LAKEWOOD, NJ 1858 QUIMBY LANE	00000 08701	0 6900 6900	03	09 30	1725	18875		18875
13201 14 597400	ADDITION/ALT	2	SMITH, JEFFREY & KELLY 2145 BUTTONWOOD LANE SCOTCH PLAINS, NJ 2145 BUTTONWOOD LANE	00660 07076	0 11200 11200	04	08 30	3733	40846		40846
13301 2 601000	ADDITION/ALT	2	DEMARCO, ANTHONY S & TRACY M 4 FAIRWAY COURT SCOTCH PLAINS, NJ 4 FAIRWAY COURT	00000 07076	0 53100 53100	07	05 30	30975	338928		338928
13301 45 605200	ALTERATIONS	2	WAYNE, BARRY & ROBIN 2054 WINDING BROOK WAY SCOTCH PLAINS, NJ 2054 WINDING BROOK WAY	00000 07076	0 11700 11700	08	04 30	7800	85348		85348
13501 4 607400	ALTERATIONS	2	TURNER, MERVYN & WILLOUGHBY, EILEEN 8 JACOBS LANE SCOTCH PLAINS, NJ 8 JACOBS LANE	00000 07016	0 25500 25500	10	02 28	21250	232518		232518
13502 4 607840	POOL/BATH	2	KRAMER, ETHAN P & HALL, DEBORAH 29 JACOBS LANE SCOTCH PLAINS, NJ 29 JACOBS LANE	00000 07076	0 7000 7000	03	09 30	1750	19149		19149
13502 12 608200	KITCHEN RENOVAT	2	GREENE, MITCHEL S & CHERYL E 5 JACOBS LANE SCOTCH PLAINS, NJ 5 JACOBS LANE	00000 07076	0 4200 4200	12	12 30	4200	45956		45956
14401 18 647700	POOL	2	BECKER, ROBERT & KYLE 5 GREENVIEW LN SCOTCH PLAINS, NJ 5 GREENSVIEW LANE	00660 07076	0 6100 6100	04	08 30	2033	22245		22245
14502 23 654100	ADDITION/ALT	2	MORROBEL, ANGEL & AASEN, PAMELA 1180 RARITAN ROAD SCOTCH PLAINS, NJ 1180 RARITAN ROAD	00000 07076	0 26400 26400	04	08 30	8800	96290		96290
14602 39 660400	ADDITION/ALT	2	WEINER, THOMAS W & DANA C 1166 LENAPE WAY SCOTCH PLAINS, N J 1166 LENAPE WAY	00000 07076	0 3600 3600	04	08 30	1200	13130		13130
14701 40 666200	ADDITION/ALT	2	YABLONOWITZ, MICHAEL A & ALISON G 1251 LENAPE WAY SCOTCH PLAINS, NJ 1251 LENAPE WAY	00672 07076	0 29800 29800	04	08 30	9933	108687		108687
14801 46 672400	DECK	2	SPELLMAN, ROBERT & RUTH 1405 CLOVER LANE SCOTCH PLAINS, N J 1405 CLOVER LANE	00000 07076	0 700 700	10	02 28	583	6379		6379
14901 25 675400	ALTERATIONS	2	DENKENSOHN, ETHAN & LINDA 27 ALLENBY LANE SCOTCH PLAINS, NJ 27 ALLENBY LANE	00000 07076	0 191400 191400	04	08 30	63800	698100		698100
15003 4 680800	POOL/CABANAS	2	LEWIS, JAY S & OLGA 17 HIGHLANDER DRIVE SCOTCH PLAINS, NJ 17 HIGHLANDER DRIVE	00000 07076	0 11400 11400	03	09 30	2850	31185		31185

[illegible]

141400

46000

503332

00

503332

## TAXING DISTRICT NO. 16 SCOTCH PLAINS TWP

## COUNTY NO. 20 UNION

NAME OF OWNER ADDITIONAL OWNERS	LIST TYPE	LIST YEAR	PAGE NO.	BLOCK NO.	LOT NO.	LOT QUALIFIC.	ACCT. NO.	-----PROPERTY----- CLASS LOCATION
AGUERO, SANDRA M & KISTLER, CHARLES	ADDED	2018	04	7401	8		364900	2 2293 STOCKER LANE
ALVAREZ, JUAN M & JUDITH	ADDED	2018	05	8902	15		439000	2 2130 JERSEY AVE
AMBERG, DONALD S	ADDED	2018	04	7802	18		387800	2 2472 ALLWOOD RD
ANNE, NAVEEN & KODURU, SOBHA	ADDED	2018	05	9002	7		445600	2 2272 NEW YORK AVE
AUGUST, HERBERT SCOTT & SARA MOLLIE	ADDED	2018	01	1503	11		96100	2 404 STOUT AVE
AZZARELLO, ROBERT & ANDREA	ADDED	2018	01	404	19		20200	2 569 HUNTER AVE
BALAKRISHNAN, S-CHNARI, E	ADDED	2018	04	4202	25		259000	2 2389 WESTFIELD AVE
BANIC, MICHAEL & FAYE	ADDED	2018	08	12101	49		562600	2 17 MANITOU WAY
BECKER, ROBERT & KYLE	ADDED	2018	09	14401	18		647700	2 5 GREENSVIEW LANE
BELLARO, THOMAS JOHN & CHRISTINA J	ADDED	2018	07	11702	15		541100	2 1622 RAMAPO WAY
BELLO, ROBERT J & CANDICE	ADDED	2018	06	10001	13		487300	2 7 OXFORD ROAD
BENNETT, JOANNE K.	ADDED	2018	02	2303	19		135800	2 2003 PORTLAND AVE
BOLDEN, MADGE	ADDED	2018	05	8701	4		427500	2 1129 MARTINE AVE
BOREHAM, OLIVER & LOVER, TAMARA	ADDED	2018	10	15302	32		696700	2 5 ABERDEEN ROAD
BOULDER CONSTRUCTION LLC	ADDED	2018	01	1602	18		100100	1 1964 GRAND ST
BUONTEMPO, ANTHONY	ADDED	2018	06	10001	1		486100	2 2120 W BROAD ST
BURKE, JARROD W & SUMMER	ADDED	2017	01	10804	3		514900	2 1950 DUNCAN DRIVE
BURKE, JARROD W & SUMMER	ADDED	2018	07	10804	3		514900	2 1950 DUNCAN DRIVE
CABRERA, ADRIANA & MAURICIO O	ADDED	2018	02	1802	9		106200	2 1923 SUNSET PLACE
CABRERA, CARLOS	ADDED	2018	07	11501	13		535100	2 1666 KING ST
CARETSKY, JONATHAN M & REBECCA A	ADDED	2018	01	1103	11		74800	2 427 SYCAMORE AVE
CARTER, MICHAEL & EILEEN	ADDED	2018	04	6901	13		341800	2 2366 REDWOOD ROAD
CENTURIONE, FRANCESCA & ARAMO, P	ADDED	2018	02	2502	2		145900	2 2084 CHURCH AVE
CESARIO, LUIS & CAROLINA	ADDED	2017	01	8504	21		423900	2 2137 MAPLEVIEW COURT
CESARIO, LUIS & CAROLINA	ADDED	2018	05	8504	21		423900	2 2137 MAPLEVIEW COURT
CHUNG, SOK YONG & JEONG HUI	ADDED	2018	06	10601	9		506300	2 2153 GALLEGHER AVE
CITSAY, KIRK & DIFRANCESCO, EMILIA	ADDED	2017	01	2601	11		148000	2 404 RIDGEVIEW AVE
CITSAY, KIRK & DIFRANCESCO, EMILIA	ADDED	2018	02	2601	11		148000	2 404 RIDGEVIEW AVE
CLEARVIEW EQUITIES LLC	ADDED	2018	03	4002	2		240900	2 343 WILLIAM ST
CLEARVIEW EQUITIES LLC	ADDED	2018	09	13001	3		590700	2 1858 QUIMBY LANE
DALAL, NAYAN & BINDU	ADDED	2018	10	16002	1		724050	2 27 WINCHESTER DRIVE
DAVIS, MICHAEL & CHRISTINE	ADDED	2018	04	4301	13		261000	2 543 VICTOR ST
DEMARCO, ANTHONY S & TRACY M	ADDED	2018	09	13301	2		601000	2 4 FAIRWAY COURT
DENKENSohn, ETHAN & LINDA	ADDED	2018	09	14901	25		675400	2 27 ALLENBY LANE
DICK, ERIC L & KOWALIW, TETIANA	ADDED	2018	02	2103	7		124900	2 416 MONTAGUE AVE
DINICOLA, JOSEPH & ELIZABETH	ADDED	2017	01	4502	6		272700	2 347 ACACIA RD
DINICOLA, JOSEPH & ELIZABETH	ADDED	2018	04	4502	6		272700	2 347 ACACIA RD
DUFFY, MARY P	ADDED	2018	02	2303	15		135400	2 582 BIRCH ST
ECHÉVARRIA, V L & ECHÉVARRIA, M R	ADDED	2018	03	3402	1		200400	2 2311 CAROL PLACE
EVSTRATOVSKI, DMITRI & SILKINA, T	ADDED	2018	05	9101	8		451200	2 2228 ELIZABETH AVE
FAVA, ANDREW F & MELISSA A	ADDED	2018	10	15004	16		683600	2 1311 COOPER ROAD
FERNANDEZ, EVAN & KRISTEN	ADDED	2018	07	10902	8		516700	2 1533 MARTINE AVE
FEVRIER, SALEM & ELIZABETH L	ADDED	2018	02	2402	5		139000	2 2038 CHURCH AVE
FLEMING, RYAN & SIMKO, LAURA	ADDED	2018	07	11402	41		533300	2 1748 KING ST
FORMAN, MARK	ADDED	2018	06	9201	21		458100	2 2125 MEADOW VIEW ROAD
GERACE, RAFFAELE & ANTONINA	ADDED	2018	02	2101	30		121700	2 387 MONTAGUE AVE
GIAFAGLIONE, DOMINIC & ELIZABETH	ADDED	2018	07	11905	1		549200	2 1673 MOHAWK LANE
GIRAUD, JOHN	ADDED	2018	04	5801	11		305800	2 351 ROLLING KNOLLS RD
GOLDSTEIN, ROBERT J & KARA A	ADDED	2018	01	1001	5		62900	2 320 HAVEN AVE
GONZALEZ, ENRIQUE	ADDED	2018	01	602	30		38100	2 324 JACKSON AVE
GORSKI, NICHOLAS	ADDED	2018	06	9701	28		481400	2 32 FIELDCREST DRIVE
GRAHAM-YOOLL, ELIZABETH L	ADDED	2018	03	3501	21		204800	2 2315 WESTFIELD AVE
GREENE, MITCHEL S & CHERYL E	ADDED	2017	01	13502	12		608200	2 5 JACOBS LANE
GREENE, MITCHEL S & CHERYL E	ADDED	2018	09	13502	12		608200	2 5 JACOBS LANE
GREENSPAN, DANIEL L & JENNIFER	ADDED	2018	07	11002	3		519800	2 2036 DOGWOOD DRIVE
HAMMONDS, LUCAS F & KELSEY L	ADDED	2018	03	3803	19		227300	2 215 KATHERINE ST
HATFIELD, ELIZABETH A	ADDED	2018	08	12101	31		560800	2 12 COLONIAL DRIVE
HIRALDO-ROSARIO, YOKASTA & LARRY	ADDED	2018	05	8703	3		429300	2 1129 JEFFERSON AVE
HO, PUI KI	ADDED	2018	01	1501	16		92800	2 412 FOREST ROAD
JACKSON, NAMON & CORA	ADDED	2018	01	1001	13		63700	2 319 HAVEN AVE
JOHNS, MARK & MICHELLE	ADDED	2018	02	2501	45		145000	2 2115 CHURCH AVE
KAUFMAN, JUSTIN	ADDED	2018	04	4302	6		262500	2 518 JERUSALEM ROAD
KERI, RICHARD & NINAMARIE	ADDED	2018	08	12201	27.05		565550	2 24 MARION LANE
KIRIAN, VIKEN & LISA M ZITO	ADDED	2018	07	10804	4		515000	2 1958 DUNCAN DRIVE
KLINGEBIEL, ALAYNE J	ADDED	2018	02	2302	23		133900	2 1979 CHURCH AVE
KOWALCZYK, RACHEL & GREGORY	ADDED	2018	08	12101	37		561400	2 1561 TERRILL ROAD
KRAMER, CHRISTOPHER & NICOLE	ADDED	2018	02	2701	29		157400	2 313 COOK AVE
KRAMER, ETHAN P & HALL, DEBORAH	ADDED	2018	09	13502	4		607840	2 29 JACOBS LANE

## TAXING DISTRICT NO. 16 SCOTCH PLAINS TWP

## COUNTY NO. 20 UNION

NAME OF OWNER ADDITIONAL OWNERS	LIST TYPE	LIST YEAR	PAGE NO.	BLOCK NO.	LOT NO.	LOT QUALIFIC.	ACCT. NO.	-----PROPERTY----- CLASS LOCATION
LEWIS, JAY S & OLGA	ADDED	2018	09	15003	4		680800	2 17 HIGHLANDER DRIVE
LINDSKOG, AARON	ADDED	2018	07	11402	43		533500	2 1144 MARTINE AVE
LOCKIER, BRIAN G & SHELIA A	ADDED	2018	04	7902	13		391400	2 2417 LONGFELLOW AVE
LOMBARDO, ROBERT	ADDED	2018	06	9701	46		483200	2 2081 W BROAD ST
LONGO, NEIL S & STEPHANICK, ALICIA	ADDED	2018	05	8002	29		398800	2 2345 PROMENADE
MALONEY, CHARLES F & JENNIFER	ADDED	2018	03	3005	6		182200	2 2224 LYDE PLACE
MC LAUGHLIN, FELICIA A	ADDED	2018	04	7501	5		369400	2 11 HOMESTEAD TER
MC MULLEN, ELIZABETH I & JONATHAN P	ADDED	2018	05	8504	28		424600	2 2105 MAPLEVIEW CT
MCMULTY, PATRICIA M & JOHN	ADDED	2018	06	10401	9		500300	2 1967 PARKWOOD DRIVE
MEDER, ALEXANDER R & MARY K	ADDED	2018	08	12201	9.01		563800	2 1670 COOPER ROAD
MINALL, EDWARD J JR & LORI	ADDED	2018	06	9603	3		477000	2 1254 WHITE OAK ROAD
MIZRACHI, SABRINA	ADDED	2018	05	8504	22		424000	2 2133 MAPLEVIEW CT
MOK, BEN	ADDED	2018	01	601	3		31000	2 315 FARLEY AVE
MORELLO, PAUL A & CAROL A	ADDED	2018	05	9101	4		450800	2 2210 ELIZABETH AVE
MORROBEL, ANGEL & AASEN, PAMELA	ADDED	2018	09	14502	23		654100	2 1180 RARITAN ROAD
MUSIY, YAROSLAV & ZORYANA	ADDED	2018	08	12401	18		572800	2 1871 RARITAN ROAD
NGUYEN, MICHAEL & DELOS SANTOS, J	ADDED	2018	03	3703	13		218400	2 2318 MOUNTAIN AVE
NYAMATI, AJAY ; REVAL, TEJASWINI	ADDED	2018	03	3906	11		236200	2 220 HARDING ROAD
OUGHTON, THOMAS S	ADDED	2018	06	10201	20		495900	2 1309 GRAYMILL DRIVE
PACIFICO, GREGORY & CATALINA	ADDED	2018	08	12201	12		564100	2 1700 COOPER ROAD
PAULEY, TRAVIS L	ADDED	2018	04	7901	7		388700	2 2436 ALLWOOD RD
PELLICONE, JOSEPH & MARILYN	ADDED	2018	03	2803	29		169400	2 2045 MOUNTAIN AVE
PETERSON, WILLIAM A & LINDA M	ADDED	2018	07	11102	10		522700	2 2087 ARROWWOOD DRIVE
PIERSON, GEORGE C & LAURA L	ADDED	2018	02	2303	9		134800	2 1984 CHURCH AVE
PLAINFIELD GAS REALTY LLC	ADDED	2018	05	8201	1		404900	4A 2246 NORTH AVE
PREVOST, DAVID L	ADDED	2018	06	10301	7		497300	2 1316 GRAYMILL DRIVE
PRINCESS ESTATES LLC	ADDED	2018	08	12001	17		555400	2 1541 COOPER ROAD
PRUNTY, GREGORY & ANISA	ADDED	2018	03	3905	6		233300	2 205 HARDING RD
PUSKURU, SANDEEP & PREETHI	ADDED	2018	08	12204	1		565701	2 12 MORGAN WAY
QUINTANA, JESSICA	ADDED	2018	07	11002	2		519700	2 2028 DOGWOOD DRIVE
QUINTANA, NELSON & LINDA P	ADDED	2018	07	11603	4		537500	2 1161 TERRILL ROAD
REILLY, JAMES P & CAROLYN R	ADDED	2018	04	4201	3		255500	2 506 VICTOR ST
RIDER, KIRK B & LYNN M	ADDED	2017	01	9702	3		484400	2 41 FIELDCREST DRIVE
RIDER, KIRK B & LYNN M	ADDED	2018	06	9702	3		484400	2 41 FIELDCREST DRIVE
SARNO, JOSEPH R III & MELISSA C	ADDED	2018	01	302	9		11700	2 524 FARLEY AVE
SCARINCI, EILEEN	ADDED	2018	10	15901	39		719900	2 1001 RARITAN ROAD
SCHINDLER, D JR - FERRARA, L	ADDED	2018	03	4004	13		246200	2 320 JERUSALEM ROAD
SCHOBEL, ERIC M & JOANN	ADDED	2018	10	15302	15		695000	2 21 ABERDEEN ROAD
SCHWARTZ, D & SCHWARTZ, G	ADDED	2017	01	11904	9		549000	2 1631 COOPER ROAD
SCHWARTZ, D & SCHWARTZ, G	ADDED	2018	07	11904	9		549000	2 1631 COOPER ROAD
SCOTT, DAVID - MASTROIANNI, ANGELA	ADDED	2018	02	2501	43		144800	2 2107 CHURCH AVE
SEATON, MATTHEW J	ADDED	2018	05	8702	1.0101		428200	2 1925 EVELYN ST
SILLS, GREGORY E	ADDED	2018	04	4802	3		280700	2 189 VICTOR STREET
SMITH, JEFFREY & KELLY	ADDED	2018	09	13201	14		597400	2 2145 BUTTONWOOD LANE
SNELL, ROBERT & PATRICIA	ADDED	2018	01	402	15		16500	2 535 BEVERLY AVE
SPELLMAN, ROBERT & RUTH	ADDED	2018	09	14801	46		672400	2 1405 CLOVER LANE
STOKES, MATTHEW E & ALLEN, ASHLEY A	ADDED	2018	04	5001	3		282200	2 2629 CREST LANE
STONY POINT BUILDERS INC	ADDED	2018	08	12902	2.02			2 1815 LAKE AVE
TANER, ALEX S & MAGNOLA, SARA M	ADDED	2018	06	9202	9		460200	2 2072 MEADOW VIEW ROAD
TARBY, LUKE D & ALISSA R	ADDED	2017	01	2302	21		133700	2 1989 CHURCH AVE
TARBY, LUKE D & ALISSA R	ADDED	2018	02	2302	21		133700	2 1989 CHURCH AVE
TOZLU, SERBULENT	ADDED	2018	03	2702	15		159000	2 334 WESTFIELD ROAD
TURNER, MERVYN & WILLOUGHBY, EILEEN	ADDED	2018	09	13501	4		607400	2 8 JACOBS LANE
TYBUS, ANDREW J & ELIZABETH	ADDED	2018	06	9603	13		478000	2 1290 WHITE OAK ROAD
VAN BLIJDESTEIJN, ILAN & SHARON	ADDED	2018	05	8801	8		432300	2 1153 MARTINE AVE.
VAROLONA, RICHARD J & FAYE	ADDED	2017	01	10804	7		515300	2 1973 INVERNESS DRIVE
VAROLONA, RICHARD J & FAYE	ADDED	2018	07	10804	7		515300	2 1973 INVERNESS DRIVE
VG HOME HOLDINGS II LLC	ADDED	2018	01	501	1		22200	2 1578 FRONT ST
VICTOR, DOUGLAS & MALONE, DANIELLE	ADDED	2018	03	2803	10		167500	2 2064 PROSPECT AVE
VIOLANTE, LOUIS & STACEY	ADDED	2018	03	2802	26.01			2 2043 PROSPECT AVE
WANAT, TEDDY & AURA	ADDED	2017	01	4101	11		247600	2 400 WILLIAM ST
WANAT, TEDDY & AURA	ADDED	2018	03	4101	11		247600	2 400 WILLIAM ST
WANAT, STANLEY F & MARILYN JOY	ADDED	2018	08	12101	2		557800	2 3 FRANCES LANE
WAYNE, BARRY & ROBIN	ADDED	2018	09	13301	45		605200	2 2054 WINDING BROOK WAY
WEINER, THOMAS W & DANA C	ADDED	2018	09	14602	39		660400	2 1166 LENAPE WAY
WISTER, JUDITH S	ADDED	2018	05	8101	19		400800	2 2369 CHANNING AVE
YABLONOWITZ, MICHAEL A & ALISON G	ADDED	2018	09	14701	40		666200	2 1251 LENAPE WAY
ZAMOR, JAMES & ZAMOR, MAYA	ADDED	2018	01	903	22		58900	2 336 SYCAMORE AVE

## TAXING DISTRICT NO. 16 SCOTCH PLAINS TWP

## COUNTY NO. 20 UNION

NAME OF OWNER ADDITIONAL OWNERS	LIST TYPE	LIST YEAR	PAGE NO.	BLOCK NO.	LOT NO.	LOT QUALIFIC.	ACCT. NO.	-----PROPERTY----- CLASS LOCATION
1501 TERRILL ROAD LLC	ADDED	2018	08	12101	24		560100	2 12 STONELEIGH DR
1768 FRONT LLC	ADDED	2018	01	1102	15		72900	2 1768 FRONT ST
1949 GRENVILLE ROAD LLC	ADDED	2018	08	12502	23		582000	2 1949 GRENVILLE ROAD
1950 GRENVILLE ROAD LLC	ADDED	2018	08	12503	1		582200	2 1950 GRENVILLE ROAD
301 GARRETT LLC	ADDED	2018	06	9901	9		485700	2 1311 HETFIELD AVE



TAXING DISTRICT NO. 16 SCOTCH PLAINS TWP

COUNTY NO. 20 UNION

PAGE	ASSESSMENTS				PRORATED	REGULAR	TAXES	TOTAL
	LAND	IMPROVE	TOTAL	SPECIAL				
0001	ADDED 2017	PAGE 0	TOTALS ----- 188,300	188,300	24,010	2,568.81	.00	2,568.81
0001	ADDED 2018	PAGE 65,100	TOTALS ----- 192,800	257,900	174,933	19,141.19	.00	19,141.19
0002	ADDED 2018	PAGE 0	TOTALS ----- 268,000	268,000	195,525	21,394.35	.00	21,394.35
0003	ADDED 2018	PAGE 0	TOTALS ----- 358,200	358,200	240,174	26,279.84	.00	26,279.84
0004	ADDED 2018	PAGE 55,200	TOTALS ----- 106,500	161,700	145,050	15,871.36	.00	15,871.36
0005	ADDED 2018	PAGE 0	TOTALS ----- 558,100	558,100	437,283	47,847.52	.00	47,847.52
0006	ADDED 2018	PAGE 0	TOTALS ----- 442,500	442,500	161,675	17,690.49	.00	17,690.49
0007	ADDED 2018	PAGE 0	TOTALS ----- 771,700	771,700	538,942	58,971.02	.00	58,971.02
0008	ADDED 2018	PAGE 0	TOTALS ----- 1,256,300	1,256,300	600,684	65,726.85	.00	65,726.85
0009	ADDED 2018	PAGE 0	TOTALS ----- 389,000	389,000	160,632	17,576.36	.00	17,576.36
0010	ADDED 2018	PAGE 0	TOTALS ----- 141,400	141,400	46,000	5,033.32	.00	5,033.32

ADDED ASSESSMENT DISTRICT SUMMARY FOR TAX YEAR 2017										
CLASS	COUNT	----- LAND	FULL ASSESSED IMPROVMNT	VALUATION EXEMPTNS	----- NET	PRORATED ASSESSMENT	GENERAL TAX RATE	TOTAL TAXES (GENERAL)	TOTAL TAXES (SPECIAL)	TOTAL AMOUNT OF TAXES
1	0	0	0		0	0		.00	.00	.00
2	10	0	188,300		188,300	24,010		2,568.81	.00	2,568.81
3A	0	0	0		0	0		.00	.00	.00
3B	0	0	0		0	0		.00	.00	.00
4A	0	0	0		0	0		.00	.00	.00
4B	0	0	0		0	0		.00	.00	.00
4C	0	0	0		0	0		.00	.00	.00
6A	0	0	0		0	0		.00	.00	.00
6B	0	0	0		0	0		.00	.00	.00
6C	0	0	0		0	0		.00	.00	.00
TOTAL	10	0	188,300		188,300	24,010	10.699	2,568.81	.00	2,568.81

ADDED ASSESSMENT DISTRICT SUMMARY FOR TAX YEAR 2018										
CLASS	COUNT	----- LAND	FULL ASSESSED IMPROVMNT	VALUATION EXEMPTNS	----- NET	PRORATED ASSESSMENT	GENERAL TAX RATE	TOTAL TAXES (GENERAL)	TOTAL TAXES (SPECIAL)	TOTAL AMOUNT OF TAXES
1	1	65,100	0		65,100	43,400		4,748.83	.00	4,748.83
2	129	55,200	4,439,500		4,494,700	2,612,498		285,859.57	.00	285,859.57
3A	0	0	0		0	0		.00	.00	.00
3B	0	0	0		0	0		.00	.00	.00
4A	1	0	45,000		45,000	45,000		4,923.90	.00	4,923.90
4B	0	0	0		0	0		.00	.00	.00
4C	0	0	0		0	0		.00	.00	.00
6A	0	0	0		0	0		.00	.00	.00
6B	0	0	0		0	0		.00	.00	.00
6C	0	0	0		0	0		.00	.00	.00
TOTAL	131	120,300	4,484,500		4,604,800	2,700,898	10.942	295,532.30	.00	295,532.30

16 SCOTCH PLAINS TWP		BREAKDOWN OF ADDED, OMITTED & ROLLBACK TAXES				20 UNION	
ASSESSED VALUATIONS	TOTAL AMOUNT OF TAXES	TAXES DUE COUNTY	TAXES DUE CTY LIBRARY	TAXES DUE CTY HEALTH	TAXES DUE CTY OPEN SP	TOTAL TAXES DUE COUNTY	

2014 OMIT ASSMT	0	.00	.00	.00	.00	.00
2015 OMIT ASSMT	0	.00	.00	.00	.00	.00
2016 OMIT ASSMT	0	.00	.00	.00	.00	.00
2017 OMIT ASSMT	0	.00	.00	.00	.00	.00
2018 OMIT ASSMT	0	.00	.00	.00	.00	.00
2014 RLBK ASSMT	0	.00	.00	.00	.00	.00
2015 RLBK ASSMT	0	.00	.00	.00	.00	.00
2016 RLBK ASSMT	0	.00	.00	.00	.00	.00
2017 RLBK ASSMT	0	.00	.00	.00	.00	.00
2018 RLBK ASSMT	0	.00	.00	.00	.00	.00
2017 ADDED ASSMT	24,010	2,568.81	517.66	.00	.00	14.66 532.32
2018 ADDED ASSMT	2,700,898	295,532.30	59,986.98	.00	.00	1,728.63 61,715.61
2017 OM/AD ASSMT	0	.00	.00	.00	.00	.00
<b>** TOTAL **</b>	<b>2,724,908</b>	<b>298,101.11</b>	<b>60,504.64</b>	<b>.00</b>	<b>.00</b>	<b>1,743.29 62,247.93</b>

I, -----, ASSESSOR OF SCOTCH PLAINS TWP  
DO SWEAR (OR AFFIRM) THAT THE FOREGOING LIST CONTAINS THE VALUATIONS MADE  
BY ME, TO THE BEST OF MY ABILITY, OF ALL THE PROPERTY LIABLE TO TAXATION  
IN THE TAXING DISTRICT IN WHICH I AM THE ASSESSOR AND THAT I HAVE VALUED  
THE SAME, WITHOUT FAVOR OR PARTIALITY, AND HAVE MADE SUCH DEDUCTIONS ONLY  
FOR DEBT AND EXEMPTIONS AS ARE PRESCRIBED BY LAW.

-----  
ASSESSOR

SWORN AND SUBSCRIBED BEFORE ME THIS \_\_\_\_ DAY OF \_\_\_\_\_, 2018

-----  
COUNTY TAX ADMINISTRATOR

THIS IS TO CERTIFY THAT THE ABOVE ADDED AND OMITTED  
LISTS ARE A TRUE AND COMPLETE RECORD OF THE ADDED  
AND OMITTED TAXES ASSESSED FOR THE YEAR 2018 IN THE  
TAXING DISTRICT OF SCOTCH PLAINS TWP  
IN THE COUNTY OF UNION

-----  
COMMISSIONER

-----  
COMMISSIONER

-----  
COMMISSIONER

-----  
COMMISSIONER

-----  
COMMISSIONER

-----  
COMMISSIONER

16 SCOTCH PLAINS TWP		BREAKDOWN OF ADDED, OMITTED & ROLLBACK TAXES				20 UNION
ASSESSED VALUATIONS	TOTAL AMOUNT OF TAXES	TOTAL TAXES DUE COUNTY	TAXES DUE MUN OPEN SP	TAXES DUE MUN LIBRARY	BALANCE DUE DISTRICT	

2014 OMIT-ASSMT	0	.00	.00	.00	.00	.00
2015 OMIT-ASSMT	0	.00	.00	.00	.00	.00
2016 OMIT-ASSMT	0	.00	.00	.00	.00	.00
2017 OMIT-ASSMT	0	.00	.00	.00	.00	.00
2018 OMIT-ASSMT	0	.00	.00	.00	.00	.00
2014 RLBK ASSMT	0	.00	.00	.00	.00	.00
2015 RLBK ASSMT	0	.00	.00	.00	.00	.00
2016 RLBK ASSMT	0	.00	.00	.00	.00	.00
2017 RLBK ASSMT	0	.00	.00	.00	.00	.00
2018 RLBK ASSMT	0	.00	.00	.00	.00	.00
2017 ADDED ASSMT	24,010	2,568.81	532.32	4.79	32.91	1,998.79
2018 ADDED ASSMT	2,700,898	295,532.30	61,715.61	540.34	3,862.32	229,414.03
2017 OM/AD ASSMT	0	.00	.00	.00	.00	.00
** TOTAL **	2,724,908	298,101.11	62,247.93	545.13	3,895.23	231,412.82

I, -----, ASSESSOR OF SCOTCH PLAINS TWP DO SWEAR (OR AFFIRM) THAT THE FOREGOING LIST CONTAINS THE VALUATIONS MADE BY ME, TO THE BEST OF MY ABILITY, OF ALL THE PROPERTY LIABLE TO TAXATION IN THE TAXING DISTRICT IN WHICH I AM THE ASSESSOR AND THAT I HAVE VALUED THE SAME, WITHOUT FAVOR OR PARTIALITY, AND HAVE MADE SUCH DEDUCTIONS ONLY FOR DEBT AND EXEMPTIONS AS ARE PRESCRIBED BY LAW.

-----  
ASSESSOR

SWORN AND SUBSCRIBED BEFORE ME THIS \_\_\_\_ DAY OF \_\_\_\_\_, 2018

THIS IS TO CERTIFY THAT THE ABOVE ADDED AND OMITTED LISTS ARE A TRUE AND COMPLETE RECORD OF THE ADDED AND OMITTED TAXES ASSESSED FOR THE YEAR 2018 IN THE TAXING DISTRICT OF SCOTCH PLAINS TWP IN THE COUNTY OF UNION

-----  
COMMISSIONER

-----  
COMMISSIONER






-----  
COMMISSIONER

-----  
COMMISSIONER

-----  
COMMISSIONER

-----  
COMMISSIONER

TABLE OF AGGREGATES, ADDED ASSESSMENTS

		SUMMARY OF ADDED ASSESSMENTS AND APPORTIONMENT OF TAXES			
				2017	2018
I, (WE,) _____		ADDED ASSESSED VALUATION OF LAND			\$120,300
_____		ADDED ASSESSED VALUATION OF BUILDINGS		\$188,300	\$4,484,500
_____	ASSESSOR(S)	TOTAL VALUE OF ADDED ASSESSMENTS		\$188,300	\$4,604,800
OF _____	DO SWEAR (OR AFFIRM)	TOTAL VALUE OF PRORATED ASSESSMENTS		\$24,010	\$2,700,898
THAT THE FOREGOING LIST CONTAINS THE VALUATIONS MADE BY ME (US),		REAL PROP TAX RATE PER \$100 VALUATION		\$10.699	\$10.942
TO THE BEST OF MY (OUR) ABILITY, OF ALL THE PROPERTY LIABLE TO		TOTAL TAXES ON ADDED ASSESSMENTS		\$2,568.81	\$295,532.30
TAXATION IN THE TAXING DISTRICT IN WHICH I AM (WE ARE) THE		VETERANS & SENIOR CITIZEN DEDUCTIONS		\$ .00	\$ .00
ASSESSOR(S) AND THAT I (WE) HAVE VALUED THE SAME, WITHOUT FAVOR		NET TAXES ON ADDED ASSESSMENTS		\$2,568.81	\$295,532.30
OR PARTIALITY, AND HAVE MADE SUCH DEDUCTIONS ONLY FOR DEBT AND					
EXEMPTIONS AS ARE PRESCRIBED BY LAW.		AMOUNT DUE COUNTY, FEB. 15, 2019 AT:			
_____		COUNTY RATE:	2017 \$2.156 PER \$100	\$517.66	\$ .00
_____			2018 \$2.221 PER \$100	\$ .00	\$59,986.98
_____		CTY LIBRARY RATE:	2017 \$ .000 PER \$100	\$ .00	\$ .00
_____			2018 \$ .000 PER \$100	\$ .00	\$ .00
_____		CTY HEALTH RATE:	2017 \$ .000 PER \$100	\$ .00	\$ .00
_____			2018 \$ .000 PER \$100	\$ .00	\$ .00
_____		CTY OPEN SP RATE:	2017 \$ .061 PER \$100	\$14.66	\$ .00
_____			2018 \$ .064 PER \$100	\$ .00	\$1,728.63
_____		MUN OPEN SP RATE:	2017 \$ .020 PER \$100	\$4.79	\$ .00
_____			2018 \$ .020 PER \$100	\$ .00	\$540.34
_____		MUN LIBRARY RATE:	2017 \$ .137 PER \$100	\$32.91	\$ .00
_____			2018 \$ .143 PER \$100	\$ .00	\$3,862.32
ASSESSOR(S)		TOTAL DUE COUNTY		\$532.32	\$61,715.61
		TOTAL DUE MUNICIPALITY		\$2,036.49	\$233,816.69
		-----			
SWORN AND SUBSCRIBED BEFORE ME, THIS _____		THIS IS TO CERTIFY THAT THE FOREGOING ADDED ASSESSMENTS LIST			
DAY OF _____, 20____.		IS A TRUE AND COMPLETE RECORD OF THE ADDED TAXES ASSESSED FOR THE			
_____		YEAR 2018, IN THE TAXING DISTRICT OF SCOTCH PLAINS TWP ,			
		COUNTY OF UNION ,			
		ATTEST:			
		 _____ COUNTY TAX ADMINISTRATOR		 _____ PRESIDENT	
				 _____ Susan D. Hairston	
				 _____ Mamelemai	
				 _____ David T. Wagoner	