

ASSESSMENT REAL PROPERTY TAX LIST FOR YEAR 2017

COUNTY NO. 20 UNION

PAGE NO. 1

[illegible]

8675

42282

00

42282

Block No. Lot No. Qualification Account No.	Land Dimensions Building Description Additional Lots Acreage	Prop. Class	Owner's Name Address City State Property Location	Billing Code Zip Code	Land Improvements Exemption Net Total	# M	Compl. Mo. Day	Prorated Assessment	Total Real Property Tax	Special Tax	Net Amount of Tax
18 2	ADDITION	2	GARCIA, THIAGO - MEDRANO, GERALDINE 309 NO 21ST ST KENILWORTH, NJ 309 NO 21ST ST	07033	0 72200 72200	07	05 25	42117	206752		206752
19 6	ADDITION	2	O'KEEFE, JEFFREY S & MICHELE 21 BOYD TERR KENILWORTH, NJ 21 BOYD TERR	00660 07033	0 16500 16500	10	02 28	13750	67499		67499
21 5	ADDITION	2	O'NEILL, KYLE P & DANIELLE 250 NO 21ST ST KENILWORTH, NJ 250 NO 21ST ST	00000 07033	0 62700 62700	09	03 02	47025	230846		230846
24.02 9.02	NEW DUPLEX	2	ELSHIEKH ENTERPRISES LLC 12 VIA VITALE KENILWORTH, NJ 231 NO 9TH ST	07033	0 225300 225300	03	09 18	56325	276499		276499
39 8.01	POOL	2	MELERO, TATIANA - COSTA, NUNO 234 NO 19TH ST KENILWORTH, NJ 234 NO 19TH ST	00000 07033	0 6800 6800	05	07 30	2833	13907		13907
40 16	CENT AIR COND	2	VITALE, ARTHUR JOSEPH 208 NO 19TH ST KENILWORTH, N J 208 NO 19TH ST	00000 07033	0 2900 2900	12	12 30	2900	14236		14236
41 6	C/A; RENOVATION	2	STEIN, ADAM & HEATHER 225 NO 19TH ST KENILWORTH, NJ 225 NO 19TH ST	00000 07033	0 12100 12100	07	05 02	7058	34648		34648
41 11	C/A; BATH RENOV	2	LEITE, JOSE M - MACHADO, ADRIANNA F 220 NO 20TH ST KENILWORTH, NJ 220 NO 20TH ST	00000 07033	0 7800 7800	05	07 30	3250	15954		15954
46 6	PORCH	2	MORAN, AQUILES 217 NO 24TH ST KENILWORTH, NJ 217 NO 24TH ST	07033	0 2700 2700	05	07 30	1125	5523		5523
50 3	NEW HOUSE	2	PATEL, BADAL N & SAJAL P 115 NO 21ST ST KENILWORTH, NJ 115 NO 21ST ST	00660 07033	0 175300 175300	11	01 16	160692	788837		788837
52 7	NEW 2 FAMILY	2	MARIA PUGLIESE TRUST 109 N 19TH ST KENILWORTH, NJ 117 NO 19TH ST	00660 07033	0 171400 171400	09	03 09	128550	631052		631052
56 9.03	ADDITION	2	PADRON, ROSA M 130 NO 13TH ST KENILWORTH, NJ 130 NO 13TH ST	00000 07033	0 18500 18500	08	04 30	12333	60543		60543
64 8	KIT RENOVATION	2	MILLER, MATTHEW & KARI 26 DORSET DR KENILWORTH, NJ 26 DORSET DR	07033	0 2900 2900	12	12 30	2900	14236		14236
64 30	POOL	2	MULROY, KEVIN C 11 EPPING DR KENILWORTH, NJ 11 EPPING DR	00660 07033	0 7200 7200	03	09 30	1800	8836		8836

Block No. Lot No. Qualification Account No.	Land Dimensions Building Description Additional Lots Acreage	Prop. Class	Owner's Name Address City State Property Location	Billing Code Zip Code	Land Improvements Exemption Net Total	# M	Compl. Mo. Day	Prorated Assessment	Total Real Property Tax	Special Tax	Net Amount of Tax
68 7	RENOV & DECK	2	STAUDER, F - STAUDER, C - FENDER, R 20 BRASSER LANE KENILWORTH, NJ 20 BRASSER LANE	00000 07033	0 4700 4700	06	06 30	2350	11536		11536
69 14	ADDITION	2	ZIMMERMAN, JEFFREY & KAREN 15 BRASSER LANE KENILWORTH, NJ 15 BRASSER LANE	00000 07033	0 30500 30500	09	03 19	22875	112293		112293
76 19	RENOVATIONS	2	KOREN, SHAUN W & AMANDA 18 NO 12TH ST KENILWORTH, NJ 18 NO 12TH ST	00000 07033	0 4800 4800	05	07 21	2000	9818		9818
85 5	BASEMENT RENOV	2	HUGELMEYER, RICHARD & LISA 41 NO 24TH ST KENILWORTH, NJ 41 NO 24TH ST	00000 07033	0 2100 2100	11	01 23	1925	9450		9450
90 4	NEW GARAGE	2	JANECZKO, ANDRZEJ & ANNA 54 PARK DR KENILWORTH, NJ 54 PARK DR	01175 07033	0 5200 5200	06	06 30	2600	12763		12763
90 13	POOL	2	CURTIS, DANIEL & DIANA 7 COMMONWEALTH RD KENILWORTH, NJ 7 COMMONWEALTH RD	00000 07033	0 17100 17100	04	08 07	5700	27981		27981
96 18	EXEMPT TO TAX	1	FDV REALTY, LLC 295 NO MICHIGAN AVE KENILWORTH, NJ 67 LOCUST DR	07033	40000 0 40000	07	05 30	23333	114542		114542
99 16	RENOVATION	2	CARRERA, RICARDO PAUL 305 LINCOLN DR KENILWORTH, NJ 305 LINCOLN DR	00000 07033	0 4800 4800	04	08 30	1600	7854		7854
100 2	NEW GARAGE	2	GOCCEL, STANLEY & JOANNE 62 LOCUST DR KENILWORTH, N J 62 LOCUST DR	00000 07033	0 5800 5800	07	05 21	3383	16607		16607
101 19	ADDITION	2	SQUILLARO, JOSEPH - JARASZ, AGNES 375 COOLIDGE DR KENILWORTH, NJ 375 COOLIDGE DR	07033	0 34500 34500	12	12 27	34500	169361		169361
105 3	PORCH	2	VASQUEZ, RICARDO & SEIJAS-SENRA, A 363 BOULEVARD KENILWORTH, NJ 363 BOULEVARD	07033	0 2900 2900	06	06 08	1450	7118		7118
111 24	FIREPLACE	2	ACOSTA, MATTHEW J - FUNK, JACLYN M 449 COOLIDGE DR KENILWORTH, NJ 449 COOLIDGE DR	07033	0 3600 3600	10	02 21	3000	14727		14727
112 4	KIT RENOV	2	AWAD, MOHAMED 50 SO 17TH ST KENILWORTH, NJ 50 SO 17TH ST	00000 07033	0 3600 3600	12	12 30	3600	17672		17672
112 7	SPLIT A/C	2	SOSNOSKY, WALTER & TONCIA 36 SO 17TH ST KENILWORTH, N J 36 SO 17TH ST	00154 07033	0 2600 2600	05	07 19	1083	5316		5316

ADDED

ASSESSMENT REAL PROPERTY TAX LIST FOR YEAR 2018

TAXING DISTRICT NO. 08 KENILWORTH BORO

COUNTY NO. 20 UNION

PAGE NO. 3

Block No. Lot No. Qualification Account No.	Land Dimensions Building Description Additional Lots Acreage	Prop. Class	Owner's Name Address City State Property Location	Billing Code Zip Code	Land Improvements Exemption Net Total	# M	Compl. Mo. Day	Prorated Assessment	Total Real Property Tax	Special Tax	Net Amount of Tax
117 6	NEW HOUSE	2	540 NEWARK AVE CORP 4 WALNUT CT WARREN, NJ 540 NEWARK AVE	07059	0 133900 133900	08	04 27	89267	438212		438212
123 6	NEW HOUSE	2	FEDOSZ, KATARZYNA 656 NEWARK AVE KENILWORTH, NJ 656 NEWARK AVE	00000 07033	0 82400 82400	09	03 19	61800	303376		303376
148 5	BASEMENT RENOV	2	DANYUS, SCOTT 621 CRANFORD AVE KENILWORTH, NJ 621 CRANFORD AVE	07033	0 3700 3700	12	12 30	3700	18163		18163
166 2	NEW HOUSE	2	GOMES, JOHN 595 BLOOMINGDALE AVE KENILWORTH, NJ 595 BLOOMINGDALE AVE	07033	0 211800 211800	09	03 30	158850	779795		779795
168 17	ADDITION	2	VELEZ, JULIAN - MOSQUERA, KATHERINE 334 ASHWOOD AVE KENILWORTH, NJ 334 ASHWOOD AVE	00000 07033	0 38600 38600	09	03 19	28950	142116		142116
169 5	RENOVATIONS	2	CLEARVIEW EQUITIES LLC 1 N APPLE ST LAKEWOOD, NJ 349 MAPLEWOOD AVE	00000 08701	0 4900 4900	03	09 30	1225	6014		6014
174 3	RENOVATIONS	4A	386 MARKET STREET, LLC 370 MARKET ST KENILWORTH, NJ 386 MARKET ST	00000 07033	0 476000 476000	11	01 11	436333	2141959		2141959

951300

780125

3829635

00

3829635

TAXING DISTRICT NO. 08 KENILWORTH BORO

COUNTY NO. 20 UNION

NAME OF OWNER ADDITIONAL OWNERS	LIST TYPE	LIST YEAR	PAGE NO.	BLOCK NO.	LOT NO.	LOT QUALIFIC.	ACCT. NO.	-----PROPERTY----- CLASS LOCATION
ACOSTA, MATTHEW J - FUNK, JACLYN M	ADDED	2018	02	111	24			2 449 COOLIDGE DR
AWAD, MOHAMED	ADDED	2018	02	112	4			2 50 SO 17TH ST
CARRERA, RICARDO PAUL	ADDED	2018	02	99	16			2 305 LINCOLN DR
CLEARVIEW EQUITIES LLC	ADDED	2018	03	169	5			2 349 MAPLEWOOD AVE
CURTIS, DANIEL & DIANA	ADDED	2018	02	90	13			2 7 COMMONWEALTH RD
DANYUS, SCOTT	ADDED	2018	03	148	5			2 621 CRANFORD AVE
ELSHIEKH ENTERPRISES LLC	ADDED	2018	01	24.02	9.02			2 231 NO 9TH ST
FDV REALTY, LLC	ADDED	2018	02	96	18			1 67 LOCUST DR
FEDOSZ, KATARZYNA	ADDED	2018	03	123	6			2 656 NEWARK AVE
GARCIA, THIAGO - MEDRANO, GERALDINE	ADDED	2018	01	18	2			2 309 NO 21ST ST
GOCHEL, STANLEY & JOANNE	ADDED	2018	02	100	2			2 62 LOCUST DR
GOMES, JOHN	ADDED	2018	03	166	2			2 595 BLOOMINGDALE AVE
HUGELMEYER, RICHARD & LISA	ADDED	2018	02	85	5			2 41 NO 24TH ST
JANECZKO, ANDRZEJ & ANNA	ADDED	2018	02	90	4			2 54 PARK DR
KOREN, SHAUN W & AMANDA	ADDED	2018	02	76	19			2 18 NO 12TH ST
LEITE, JOSE M - MACHADO, ADRIANNA F	ADDED	2018	01	41	11			2 220 NO 20TH ST
MARIA PUGLIESE TRUST	ADDED	2018	01	52	7			2 117 NO 19TH ST
MELERO, TATIANA - COSTA, NUNO	ADDED	2018	01	39	8.01			2 234 NO 19TH ST
MILLER, MATTHEW & KARI	ADDED	2018	01	64	8			2 26 DORSET DR
MORAN, AQUILES	ADDED	2018	01	46	6			2 217 NO 24TH ST
MOYA, JEFFREY & OLLER, JUNE	ADDED	2017	01	45	8			2 218 NO 24TH ST
MULROY, KEVIN C	ADDED	2018	01	64	30			2 11 EPPING DR
O'KEEFE, JEFFREY S & MICHELE	ADDED	2018	01	19	6			2 21 BOYD TERR
O'NEILL, KYLE P & DANIELLE	ADDED	2018	01	21	5			2 250 NO 21ST ST
PADRON, ROSA M	ADDED	2018	01	56	9.03			2 130 NO 13TH ST
PATEL, BADAL N & SAJAL P	ADDED	2018	01	50	3			2 115 NO 21ST ST
SOSNOSKY, WALTER & TONCIA	ADDED	2018	02	112	7			2 36 SO 17TH ST
SQUILLARO, JOSEPH - JARASZ, AGNES	ADDED	2018	02	101	19			2 375 COOLIDGE DR
STAUDER, F - STAUDER, C - FENDER, R	ADDED	2018	02	68	7			2 20 BRASSER LANE
STEIN, ADAM & HEATHER	ADDED	2018	01	41	6			2 225 NO 19TH ST
VASQUEZ, RICARDO & SEIJAS-SENRA, A	ADDED	2018	02	105	3			2 363 BOULEVARD
VELEZ, JULIAN - MOSQUERA, KATHERINE	ADDED	2018	03	168	17			2 334 ASHWOOD AVE
VITALE, ARTHUR JOSEPH	ADDED	2018	01	40	16			2 208 NO 19TH ST
ZIMMERMAN, JEFFREY & KAREN	ADDED	2018	02	69	14			2 15 BRASSER LANE
386 MARKET STREET, LLC	ADDED	2018	03	174	3			4A 386 MARKET ST
540 NEWARK AVE CORP	ADDED	2018	03	117	6			2 540 NEWARK AVE

TAXING DISTRICT NO. 08 KENILWORTH BORO

COUNTY NO. 20 UNION

PAGE	LAND	ASSESSMENTS	TOTAL	PRORATED	REGULAR	TAXES	TOTAL
		IMPROVE				SPECIAL	
0001	ADDED 2017 PAGE 0	TOTALS -----	104,100	8,675	422.82	.00	422.82
0001	ADDED 2018 PAGE 0	TOTALS -----	784,300	482,658	23,693.68	.00	23,693.68
0002	ADDED 2018 PAGE 40,000	TOTALS -----	122,200	109,399	5,370.38	.00	5,370.38
0003	ADDED 2018 PAGE 0	TOTALS -----	951,300	780,125	38,296.35	.00	38,296.35

ADDED ASSESSMENT DISTRICT SUMMARY FOR TAX YEAR 2017

CLASS	COUNT	----- LAND	FULL ASSESSED IMPROVMNT	VALUATION EXEMPTNS	----- NET	PRORATED ASSESSMENT	GENERAL TAX RATE	TOTAL TAXES (GENERAL)	TOTAL TAXES (SPECIAL)	TOTAL AMOUNT OF TAXES
1	0	0	0		0	0		.00	.00	.00
2	1	0	104,100		104,100	8,675		422.82	.00	422.82
3A	0	0	0		0	0		.00	.00	.00
3B	0	0	0		0	0		.00	.00	.00
4A	0	0	0		0	0		.00	.00	.00
4B	0	0	0		0	0		.00	.00	.00
4C	0	0	0		0	0		.00	.00	.00
6A	0	0	0		0	0		.00	.00	.00
6B	0	0	0		0	0		.00	.00	.00
6C	0	0	0		0	0		.00	.00	.00
TOTAL	1	0	104,100		104,100	8,675	4.874	422.82	.00	422.82

ADDED ASSESSMENT DISTRICT SUMMARY FOR TAX YEAR 2018

CLASS	COUNT	----- LAND	FULL ASSESSED IMPROVMNT	VALUATION EXEMPTNS	----- NET	PRORATED ASSESSMENT	GENERAL TAX RATE	TOTAL TAXES (GENERAL)	TOTAL TAXES (SPECIAL)	TOTAL AMOUNT OF TAXES
1	1	40,000	0		40,000	23,333		1,145.42	.00	1,145.42
2	33	0	1,381,800		1,381,800	912,516		44,795.40	.00	44,795.40
3A	0	0	0		0	0		.00	.00	.00
3B	0	0	0		0	0		.00	.00	.00
4A	1	0	476,000		476,000	436,333		21,419.59	.00	21,419.59
4B	0	0	0		0	0		.00	.00	.00
4C	0	0	0		0	0		.00	.00	.00
6A	0	0	0		0	0		.00	.00	.00
6B	0	0	0		0	0		.00	.00	.00
6C	0	0	0		0	0		.00	.00	.00
TOTAL	35	40,000	1,857,800		1,897,800	1,372,182	4.909	67,360.41	.00	67,360.41

08 KENILWORTH BORO			BREAKDOWN OF ADDED, OMITTED & ROLLBACK TAXES				20 UNION	
	ASSESSED VALUATIONS	TOTAL AMOUNT OF TAXES	TAXES DUE COUNTY	TAXES DUE CTY LIBRARY	TAXES DUE CTY HEALTH	TAXES DUE CTY OPEN SP	TOTAL TAXES DUE COUNTY	
2014 OMIT ASSMT	0	.00	.00	.00	.00	.00	.00	
2015 OMIT ASSMT	0	.00	.00	.00	.00	.00	.00	
2016 OMIT ASSMT	0	.00	.00	.00	.00	.00	.00	
2017 OMIT ASSMT	0	.00	.00	.00	.00	.00	.00	
2018 OMIT ASSMT	0	.00	.00	.00	.00	.00	.00	
2014 RLBK ASSMT	0	.00	.00	.00	.00	.00	.00	
2015 RLBK ASSMT	0	.00	.00	.00	.00	.00	.00	
2016 RLBK ASSMT	0	.00	.00	.00	.00	.00	.00	
2017 RLBK ASSMT	0	.00	.00	.00	.00	.00	.00	
2018 RLBK ASSMT	0	.00	.00	.00	.00	.00	.00	
2017 ADDED ASSMT	8,675	422.82	78.25	.00	.00	2.17	80.42	
2018 ADDED ASSMT	1,372,182	67,360.41	12,335.88	.00	.00	356.80	12,692.68	
2017 OM/AD ASSMT	0	.00	.00	.00	.00	.00	.00	
** TOTAL **	1,380,857	67,783.23	12,414.13	.00	.00	358.97	12,773.10	

I, -----, ASSESSOR OF KENILWORTH BORO
DO SWEAR (OR AFFIRM) THAT THE FOREGOING LIST CONTAINS THE VALUATIONS MADE
BY ME, TO THE BEST OF MY ABILITY, OF ALL THE PROPERTY LIABLE TO TAXATION
IN THE TAXING DISTRICT IN WHICH I AM THE ASSESSOR AND THAT I HAVE VALUED
THE SAME, WITHOUT FAVOR OR PARTIALITY, AND HAVE MADE SUCH DEDUCTIONS ONLY
FOR DEBT AND EXEMPTIONS AS ARE PRESCRIBED BY LAW.

SWORN AND SUBSCRIBED BEFORE ME THIS ____ DAY OF _____, 2018

ASSESSOR

COUNTY TAX ADMINISTRATOR

THIS IS TO CERTIFY THAT THE ABOVE ADDED AND OMITTED
LISTS ARE A TRUE AND COMPLETE RECORD OF THE ADDED
AND OMITTED TAXES ASSESSED FOR THE YEAR 2018 IN THE
TAXING DISTRICT OF KENILWORTH BORO
IN THE COUNTY OF UNION

----- COMMISSIONER ----- COMMISSIONER

----- COMMISSIONER ----- COMMISSIONER

----- COMMISSIONER ----- COMMISSIONER

COMMISSIONER

	08 KENILWORTH BORO		BREAKDOWN OF ADDED, OMITTED & ROLLBACK TAXES			20 UNION	
	ASSESSED VALUATIONS	TOTAL AMOUNT OF TAXES	TOTAL TAXES DUE COUNTY	TAXES DUE MUN OPEN SP	TAXES DUE MUN LIBRARY	BALANCE DUE DISTRICT	
2014 OMIT-ASSMT	0	.00	.00	.00	.00	.00	
2015 OMIT-ASSMT	0	.00	.00	.00	.00	.00	
2016 OMIT-ASSMT	0	.00	.00	.00	.00	.00	
2017 OMIT-ASSMT	0	.00	.00	.00	.00	.00	
2018 OMIT-ASSMT	0	.00	.00	.00	.00	.00	
2014 RLBK ASSMT	0	.00	.00	.00	.00	.00	
2015 RLBK ASSMT	0	.00	.00	.00	.00	.00	
2016 RLBK ASSMT	0	.00	.00	.00	.00	.00	
2017 RLBK ASSMT	0	.00	.00	.00	.00	.00	
2018 RLBK ASSMT	0	.00	.00	.00	.00	.00	
2017 ADDED ASSMT	8,675	422.82	80.42	.00	4.94	337.46	
2018 ADDED ASSMT	1,372,182	67,360.41	12,692.68	.00	795.85	53,871.88	
2017 OM/AD ASSMT	0	.00	.00	.00	.00	.00	
** TOTAL **	1,380,857	67,783.23	12,773.10	.00	800.79	54,209.34	

I, -----, ASSESSOR OF KENILWORTH BORO
DO SWEAR (OR AFFIRM) THAT THE FOREGOING LIST CONTAINS THE VALUATIONS MADE
BY ME, TO THE BEST OF MY ABILITY, OF ALL THE PROPERTY LIABLE TO TAXATION
IN THE TAXING DISTRICT IN WHICH I AM THE ASSESSOR AND THAT I HAVE VALUED
THE SAME, WITHOUT FAVOR OR PARTIALITY, AND HAVE MADE SUCH DEDUCTIONS ONLY
FOR DEBT AND EXEMPTIONS AS ARE PRESCRIBED BY LAW.

ASSESSOR

SWORN AND SUBSCRIBED BEFORE ME THIS ____ DAY OF _____, 2018

THIS IS TO CERTIFY THAT THE ABOVE ADDED AND OMITTED
LISTS ARE A TRUE AND COMPLETE RECORD OF THE ADDED
AND OMITTED TAXES ASSESSED FOR THE YEAR 2018 IN THE
TAXING DISTRICT OF KENILWORTH BORO
IN THE COUNTY OF UNION

COMMISSIONER

COMMISSIONER

COMMISSIONER






COMMISSIONER

COMMISSIONER

COMMISSIONER

TABLE OF AGGREGATES, ADDED ASSESSMENTS

		SUMMARY OF ADDED ASSESSMENTS AND APPORTIONMENT OF TAXES			
				2017	2018
I, (WE,) _____		ADDED ASSESSED VALUATION OF LAND			\$40,000
_____		ADDED ASSESSED VALUATION OF BUILDINGS		\$104,100	\$1,857,800
_____	ASSESSOR(S)	TOTAL VALUE OF ADDED ASSESSMENTS		\$104,100	\$1,897,800
OF _____	DO SWEAR (OR AFFIRM)	TOTAL VALUE OF PRORATED ASSESSMENTS		\$8,675	\$1,372,182
THAT THE FOREGOING LIST CONTAINS THE VALUATIONS MADE BY ME (US),		REAL PROP TAX RATE PER \$100 VALUATION		\$4.874	\$4.909
TO THE BEST OF MY (OUR) ABILITY, OF ALL THE PROPERTY LIABLE TO		TOTAL TAXES ON ADDED ASSESSMENTS		\$422.82	\$67,360.41
TAXATION IN THE TAXING DISTRICT IN WHICH I AM (WE ARE) THE		VETERANS & SENIOR CITIZEN DEDUCTIONS		\$.00	\$.00
ASSESSOR(S) AND THAT I (WE) HAVE VALUED THE SAME, WITHOUT FAVOR		NET TAXES ON ADDED ASSESSMENTS		\$422.82	\$67,360.41
OR PARTIALITY, AND HAVE MADE SUCH DEDUCTIONS ONLY FOR DEBT AND					
EXEMPTIONS AS ARE PRESCRIBED BY LAW.		AMOUNT DUE COUNTY, FEB. 15, 2019 AT:			
_____		COUNTY RATE:	2017 \$.902 PER \$100	\$78.25	\$.00
_____			2018 \$.899 PER \$100	\$.00	\$12,335.88
_____		CTY LIBRARY RATE:	2017 \$.000 PER \$100	\$.00	\$.00
_____			2018 \$.000 PER \$100	\$.00	\$.00
_____		CTY HEALTH RATE:	2017 \$.000 PER \$100	\$.00	\$.00
_____			2018 \$.000 PER \$100	\$.00	\$.00
_____		CTY OPEN SP RATE:	2017 \$.025 PER \$100	\$2.17	\$.00
_____			2018 \$.026 PER \$100	\$.00	\$356.80
_____		MUN OPEN SP RATE:	2017 \$.000 PER \$100	\$.00	\$.00
_____			2018 \$.000 PER \$100	\$.00	\$.00
_____		MUN LIBRARY RATE:	2017 \$.057 PER \$100	\$4.94	\$.00
_____			2018 \$.058 PER \$100	\$.00	\$795.85
ASSESSOR(S)		TOTAL DUE COUNTY		\$80.42	\$12,692.68
		TOTAL DUE MUNICIPALITY		\$342.40	\$54,667.73

SWORN AND SUBSCRIBED BEFORE ME, THIS _____		THIS IS TO CERTIFY THAT THE FOREGOING ADDED ASSESSMENTS LIST			
DAY OF _____, 20____.		IS A TRUE AND COMPLETE RECORD OF THE ADDED TAXES ASSESSED FOR THE			
_____		YEAR 2018, IN THE TAXING DISTRICT OF KENILWORTH BORO ,			
		COUNTY OF UNION ,			
		ATTEST:			
		 _____ COUNTY TAX ADMINISTRATOR		 _____ PRESIDENT	
				 _____ Susan D. Hairston	
				 _____ Mamelemai	
				 _____ David T. Weyand	