

[illegible]

56138

56138

156120

00

156120

[illegible]

[illegible]

Block No. Lot No. Qualification Account No.	Land Dimensions Building Description Additional Lots Acreage	Prop. Class	Owner's Name Address City State Property Location	Billing Code Zip Code	Land Improvements Exemption Net Total	# M	Compl. Mo. Day	Prorated Assessment	Total Real Property Tax	Special Tax	Net Amount of Tax
305 4.02	DECK	2	JANICE, STEVEN M & SUSAN J 70 SUMMIT DR TABERNACLE, NJ 70 SUMMIT DRIVE	00870 08088	0 2200 2200	02	10 10	367	1053		1053
315 13	NEW BATHROOM	4A	DOUGHERTY HOLDINGS LLC 1603 ROUTE 206 VINCETOWN, NJ 1603 ROUTE 206	00000 08088	0 5000 5000	01	11 22	417	1197		1197
503 30.10	REMODEL KITCHEN	2	SANCHEZ JOSE L & NANCY E 10 KENMARE DRIVE TABERNACLE, NJ 10 KENMARE DRIVE	00000 08088	0 6500 6500	01	11 20	542	1556		1556
802.01 3.03	I.G. POOL	2	RIVERS, GILLIAN P & CARL E 4 JESSICA CT TABERNACLE, NJ 4 JESSICA CT	08088	0 15600 15600	01	11 20	1300	3731		3731
903 12	ADDITION	2	ANDERSON, JASON & JESSICA 123 CARRANZA ROAD TABERNACLE, NJ 123 CARRANZA ROAD	00000 08088	0 139900 139900	01	11 30	11658	33458		33458
903 19	POLE BARN	2	COOPER, LAWRENCE M 464 MEDFORD LAKES RD TABERNACLE, NJ 464 MEDFORD LAKES ROAD	00000 08088	0 9200 9200	02	10 05	1533	4400		4400
1304 27	FIN. BASEMENT	2	SANDOZ, JOSHUA & BETH 2 COLONIAL COURT TABERNACLE, NJ 2 COLONIAL COURT	00000 08088	0 12300 12300	02	10 05	2050	5884		5884

Block No. Lot No. Qualification Account No.	Land Dimensions Building Description Additional Lots Acreage	Prop. Class	Owner's Name Address City State Property Location	Billing Code Zip Code	Land Improvements Exemption Net Total	# M	Compl. Mo. Day	Prorated Assessment	Total Real Property Tax	Special Tax	Net Amount of Tax
201 3.07	I.G. POOL	2	HART, LAURA A 34 ORIOLE WAY MEDFORD, NJ 34 ORIOLE WAY	00660 08055	0 11800 11800	07	05 24	6883	19878		19878
202.01 2	BATH REMODEL	2	ROSAMILIA, MICHAEL & SUZANNE 42 FOXHILL DRIVE TABERNACLE, NJ 42 FOXHILL DRIVE	00000 08088	0 5900 5900	05	07 20	2458	7099		7099
202.03 26.03	RENOVATIONS+	2	YCM REALTY LLC 10 GOLDERS GREEN RD LAKEWOOD, NJ 80 WOODSIDE DRIVE	00000 08701	0 22500 22500	05	07 11	9375	27075		27075
203 3.12	BATH REMODEL	2	CUTTS, SHAWN & CINDY 84 OAK SHADE RD TABERNACLE, NJ 84 OAK SHADE ROAD	00870 08088	0 4200 4200	04	08 22	1400	4043		4043
207 7	2S-VL-L-2AG	2	BISCONTE, PETER D & CHRISTINE S 29 FOXSPARROW TURN TABERNACLE, NJ 29 FOXSPARROW TURN	01175 08088	0 276900 276900	05	07 17	115375	333203		333203
302 8.02	SHED	2	DONNELLY, KENNETH & DAWN 69 SUMMIT DRIVE TABERNACLE, NJ 69 SUMMIT DRIVE	00000 08088	0 5400 5400	10	02 26	4500	12996		12996
303 7.02	SHELL ADDITION	2	GRIMES, ROBERT & KEGAN T 17 HAWKIN RD TABERNACLE, NJ 17 HAWKIN ROAD	00268 08088	0 22600 22600	08	04 02	15067	43513		43513
305 4.02	DECK	2	JANICE, STEVEN M & SUSAN J 70 SUMMIT DR TABERNACLE, NJ 70 SUMMIT DRIVE	00870 08088	0 2200 2200	12	12 31	2200	6354		6354
312 4	PORCH	2	GASKILL, CHRISTOPHER J & SUSAN M 23 LAKEVIEW DRIVE TABERNACLE, NJ 23 LAKEVIEW DRIVE	00000 08088	0 4400 4400	10	02 05	3667	10590		10590
312 18.02	BARN	2	MASON, HENRY J III & DANIELLE S 4 SPRING DRIVE TABERNACLE, NJ 4 SPRING DRIVE	04192 08088	0 9800 9800	09	03 26	7350	21227		21227
312 18.02	I.G. POOL	2	MASON, HENRY J III & DANIELLE S 4 SPRING DRIVE TABERNACLE, NJ 4 SPRING DRIVE	04192 08088	0 12700 12700	07	05 21	7408	21394		21394
315 13	NEW BATHROOM	4A	DOUGHERTY HOLDINGS LLC 1603 ROUTE 206 VINCETOWN, NJ 1603 ROUTE 206	00000 08088	0 5000 5000	12	12 31	5000	14440		14440
317 1.01	NEW DECK	2	HUBAL, THERESA A 18 LAKE ROAD TABERNACLE, NJ 18 LAKE ROAD	00000 08088	0 3300 3300	05	07 09	1375	3971		3971
321 14	RENOVATIONS	2	WRIGHT, KENNETH & TINA 2424 WHITE HORSE HAMILTON HAMILTON SQUARE, NJ 31 CARRANZA ROAD	00000 08690	0 14000 14000	05	07 31	5833	16846		16846

Block No. Lot No. Qualification Account No.	Land Dimensions Building Description Additional Lots Acreage	Prop. Class	Owner's Name Address City State Property Location	Billing Code Zip Code	Land Improvements Exemption Net Total	# M	Compl. Mo. Day	Prorated Assessment	Total Real Property Tax	Special Tax	Net Amount of Tax
332 1.02	NEW BATHROOM	2	BOCKO, NATASHA L 10 CRAMER RD TABERNACLE, NJ 10 CRAMER ROAD	06701 08088	0 6700 6700	06	06 20	3350	9675		9675
332 1.03	FRONT PORCH	2	COTTRELL, APRIL M & CHARLES 8 CRAMER ROAD TABERNACLE, NJ 8 CRAMER ROAD	01175 08088	0 5800 5800	12	12 31	5800	16750		16750
404 2.02	SCREEN PORCH	2	GRAUBART JOHN & SUSAN 72 NEW ROAD TABERNACLE, NJ 72 NEW ROAD	00000 08088	0 6400 6400	11	01 24	5867	16944		16944
503 30.10	REMODEL KITCHEN	2	SANCHEZ JOSE L & NANCY E 10 KENMARE DRIVE TABERNACLE, NJ 10 KENMARE DRIVE	00000 08088	0 6500 6500	12	12 31	6500	18772		18772
503 30.13	REMODEL KITCHEN	2	WOOD, BRETT, J & JAMIE R 7 KENMARE DRIVE TABERNACLE, NJ 7 KENMARE DRIVE	01175 08088	0 6300 6300	05	07 05	2625	7581		7581
503 33.02	I.G. POOL	2	MASSEY, MICHAEL 144 POWELL PLACE RD TABERNACLE, NJ 144 POWELL PLACE RD	00000 08088	0 13300 13300	04	08 22	4433	12803		12803
503.01 26.06	DECK	2	SOUTHARD, DAVID G & DORIS M 208 OAK LANE TABERNACLE, NJ 208 OAK LANE	01175 08088	0 2800 2800	04	08 22	933	2695		2695
503.04 26.01	DECK	2	SCHWARTZ, DAVID M 201 OAK LANE TABERNACLE, NJ 201 OAK LANE	00000 08088	0 2200 2200	12	12 31	2200	6354		6354
504 3.19	I.G.POOL	2	MILLER, JACK L & KAREN H 3 SAWMILL RD TABERNACLE, NJ 3 SAWMILL RD	00000 08088	0 14200 14200	07	05 21	8283	23921		23921
509 8	DET. GARAGE	2	SCHWEPPENHEISER, JOHN & KATHLEEN 6 DUMBARTON DR TABERNACLE, NJ 6 DUMBARTON DRIVE	00870 08088	0 12000 12000	07	05 21	7000	20216		20216
601 5	ADDITION	2	MAZAR, MARK M & ADRIENNE 21 AVENUE A TABERNACLE, NJ 21 AVENUE A	01175 08088	0 61100 61100	09	03 26	45825	132343		132343
601 7.01	2S-VL-L-2AG	2	LANDANTE, COREY & CARISSA 29 AVENUE A TABERNACLE, NJ 29 AVENUE A	00000 08088	0 256200 256200	06	06 14	128100	369953		369953
602 14	FIN. 2ND FLOOR	2	MORALES, LUIS & MALYNDA 118 SOOY PLACE RD TABERNACLE, NJ 118 SOOY PLACE ROAD	00000 08088	0 15400 15400	09	03 27	11550	33356		33356
603 1.05	POLE BARN	2	DIMEDIO, BRITTANY & GRISWOLD, JACK 59 AVENUE ROAD TABERNACLE, NJ 59 AVENUE ROAD	00000 08088	0 14500 14500	12	12 04	14500	41876		41876

Block No. Lot No. Qualification Account No.	Land Dimensions Building Description Additional Lots Acreage	Prop. Class	Owner's Name Address City State Property Location	Billing Code Zip Code	Land Improvements Exemption Net Total	# M	Compl. Mo. Day	Prorated Assessment	Total Real Property Tax	Special Tax	Net Amount of Tax
701 5.01	OPEN PORCH	2	SHOVER, BRIAN & DECEMBER 180 SOOY PLACE RD TABERNACLE, NJ 180 SOOY PLACE ROAD	00000 08088	0 5300 5300	10	02 05	4417	12756		12756
703.01 11	KITCHEN REMODEL	2	HORNER, PAUL R & BONNIE J 9 HOLLY PARK DRIVE TABERNACLE, NJ 9 HOLLY PARK DRIVE	01175 08088	0 4200 4200	06	06 20	2100	6065		6065
802.01 3.03	I.G. POOL	2	RIVERS, GILLIAN P & CARL E 4 JESSICA CT TABERNACLE, NJ 4 JESSICA CT	08088	0 15600 15600	12	12 31	15600	45053		45053
802.01 3.28	DECK ADDITION	2	BERNARDINO, STEVEN J & MARINI, J L 1 JESSICA CT TABERNACLE, NJ 1 JESSICA CT	00000 08088	0 6500 6500	07	05 21	3792	10951		10951
802.02 8	KIT & BATH RENO	2	UTH, ERIK 351 MEDFORD LAKES ROAD TABERNACLE, NJ 351 MEDFORD LAKES ROAD	00000 08088	0 9800 9800	09	03 12	7350	21227		21227
802.04 11	RENOVATIONS	2	RIDGWAY, WILLIAM G IV & JENNIE A 12 CUTTS DRIVE TABERNACLE, NJ 12 CUTTS DRIVE	00000 08088	0 30200 30200	09	03 09	22650	65413		65413
802.05 2	I.G. POOL	2	EISENHUTH, SARA J & KURT W 256 OAK SHADE RD TABERNACLE, NJ 256 OAK SHADE ROAD	00000 08088	0 15800 15800	04	08 21	5267	15211		15211
812 20	RENOVATIONS-WDK	2	BREWIN, JAYSON & KRISTA 1 OAK DRIVE TABERNACLE, NJ 1 OAK DRIVE	00000 08088	0 23600 23600	11	01 24	21633	62476		62476
901 3.04	RENOVATIONS	4A	WEST STAR PROPERTY GROUP LLC 1418 ROUTE 206 TABERNACLE, NJ 1418 ROUTE 206	00000 08057	0 100000 100000	03	09 26	25000	72200		72200
903 12	ADDITION-BARN	2	ANDERSON, JASON & JESSICA 123 CARRANZA ROAD TABERNACLE, NJ 123 CARRANZA ROAD	00000 08088	0 232400 232400	12	12 31	232400	671171		671171
903 19	POLE BARN	2	COOPER, LAWRENCE M 464 MEDFORD LAKES RD TABERNACLE, NJ 464 MEDFORD LAKES ROAD	00000 08088	0 9200 9200	12	12 31	9200	26570		26570
1001 22	1.5S-VL-F	2	ABRAMS, KEITH & JODI 1333 ROUTE 206 TABERNACLE, NJ 1333 ROUTE 206	00000 08088	0 193700 193700	11	01 09	177558	512788		512788
1001 22	POLE BARN	2	ABRAMS, KEITH & JODI 1333 ROUTE 206 TABERNACLE, NJ 1333 ROUTE 206	00000 08088	0 36700 36700	08	04 12	24467	70661		70661
1101 5.07	HORSE SHED	3A	BRANDARIZ, ANTHONY J & TANYA 9 SOHN WAY TABERNACLE, NJ 9 SOHN WAY	00000 08088	0 22000 22000	04	08 22	7333	21178		21178

Block No. Lot No. Qualification Account No.	Land Dimensions Building Description Additional Lots Acreage	Prop. Class	Owner's Name Address City State Property Location	Billing Code Zip Code	Land Improvements Exemption Net Total	# M	Compl. Mo. Day	Prorated Assessment	Total Real Property Tax	Special Tax	Net Amount of Tax
1101 42	ADDITION	2	MCCARTY, RAYMOND C JR & ROSEANNE 368 TUCKERTON ROAD TABERNACLE, NJ 368 TUCKERTON ROAD	00000 08088	0 28300 28300	04	08 01	9433	27243		27243
1301.01 8.01	BATH ADDITION	2	GERBER, ELIZABETH C/O D. GERBER 52A ZIMMERMAN ROAD TABERNACLE, NJ 52 ZIMMERMAN ROAD	00000 08088	0 13100 13100	06	06 20	6550	18916		18916
1302 4	FINISHED BASEME	2	DIMENNA, JOSEPH, III & ABBIE L. 148 PATTY BOWKER ROAD TABERNACLE, N.J. 148 PATTY BOWKER ROAD	01175 08088	0 31600 31600	08	04 19	21067	60841		60841
1303.02 16	DECK ADDITION	2	ALEXANDER, DONALD W & KELLY 31 ELMWOOD DR TABERNACLE, NJ 31 ELMWOOD DRIVE	00000 08088	0 1700 1700	09	03 13	1275	3682		3682
1304 27	FIN. BASEMENT	2	SANDOZ, JOSHUA & BETH 2 COLONIAL COURT TABERNACLE, NJ 2 COLONIAL COURT	00000 08088	0 12300 12300	12	12 31	12300	35522		35522
1306 7	FIN. BASEMENT	2	MOORE, ROBERT E. 4 LLOYD COURT MARLTON, NJ 244 ASHLEY WAY	00000 08053	0 17700 17700	08	04 09	11800	34078		34078
1402 16.03	DECK	2	CAJUMAS, JOHN N 28 BOZARTHTOWN RD TABERNACLE, NJ 28 BOZARTHTOWN RD	00000 08088	0 3800 3800	07	05 21	2217	6403		6403

8000	2000	5741	00	5741
------	------	------	----	------

TAXING DISTRICT NO. 35 TABERNACLE TWP

COUNTY NO. 03 BURLINGTON

NAME OF OWNER ADDITIONAL OWNERS	LIST TYPE	LIST YEAR	PAGE NO.	BLOCK NO.	LOT NO.	LOT QUALIFIC.	ACCT. NO.	-----PROPERTY----- CLASS LOCATION
ABRAMS, KEITH & JODI	ADDED	2018	03	1001	22		2	1333 ROUTE 206
ABRAMS, KEITH & JODI	ADDED	2018	03	1001	22		2	1333 ROUTE 206
ALEXANDER, DONALD W & KELLY	ADDED	2018	04	1303.02	16		2	31 ELMWOOD DRIVE
ANDERSON, JASON & JESSICA	ADDED	2017	01	903	12		2	123 CARRANZA ROAD
ANDERSON, JASON & JESSICA	ADDED	2018	03	903	12		2	123 CARRANZA ROAD
BERNARDINO, STEVEN J & MARINI, J L	ADDED	2018	03	802.01	3.28		2	1 JESSICA CT
BISCONTE, PETER D & CHRISTINE S	ADDED	2018	01	207	7		2	29 FOXSPARROW TURN
BOCKO, NATASHA L	ADDED	2018	02	332	1.02		2	10 CRAMER ROAD
BRANDARIZ, ANTHONY J & TANYA	ADDED	2018	03	1101	5.07		3A	9 SOHN WAY
BREWIN, JAYSON & KRISTA	ADDED	2018	03	812	20		2	1 OAK DRIVE
CAJUMAS, JOHN N	ADDED	2018	04	1402	16.03		2	28 BOZARTHTOWN RD
COOPER, LAWRENCE M	ADDED	2017	01	903	19		2	464 MEDFORD LAKES ROAD
COOPER, LAWRENCE M	ADDED	2018	03	903	19		2	464 MEDFORD LAKES ROAD
COTTRELL, APRIL M & CHARLES	ADDED	2018	02	332	1.03		2	8 CRAMER ROAD
COTTRELL, APRIL M & CHARLES	OMT/ADD	2017	01	332	1.03		2	8 CRAMER ROAD
CUTTS, SHAWN & CINDY	ADDED	2018	01	203	3.12		2	84 OAK SHADE ROAD
DIMEDIO, BRITTANY & GRISWOLD, JACK	ADDED	2018	02	603	1.05		2	59 AVENUE ROAD
DIMENNA, JOSEPH, III & ABBIE L.	ADDED	2018	04	1302	4		2	148 PATTY BOWKER ROAD
DONNELLY, KENNETH & DAWN	ADDED	2018	01	302	8.02		2	69 SUMMIT DRIVE
DOUGHERTY HOLDINGS LLC	ADDED	2017	01	315	13		4A	1603 ROUTE 206
DOUGHERTY HOLDINGS LLC	ADDED	2018	01	315	13		4A	1603 ROUTE 206
ECKERT, LESTER & PATRICIA	ROLLBK	2016	01	1101	3.04		1	275 CARRANZA RD
ECKERT, LESTER & PATRICIA	ROLLBK	2017	01	1101	3.04		1	275 CARRANZA RD
ECKERT, LESTER & PATRICIA	ROLLBK	2018	01	1101	3.04		1	275 CARRANZA RD
EISENHUTH, SARA J & KURT W	ADDED	2018	03	802.05	2		2	256 OAK SHADE ROAD
GASKILL, CHRISTOPHER J & SUSAN M	ADDED	2018	01	312	4		2	23 LAKEVIEW DRIVE
GERBER, ELIZABETH C/O D. GERBER	ADDED	2018	04	1301.01	8.01		2	52 ZIMMERMAN ROAD
GRAUBART JOHN & SUSAN	ADDED	2018	02	404	2.02		2	72 NEW ROAD
GRIMES, ROBERT & KEGAN T	ADDED	2018	01	303	7.02		2	17 HAWKIN ROAD
HART, LAURA A	ADDED	2018	01	201	3.07		2	34 ORIOLE WAY
HORNER, PAUL R & BONNIE J	ADDED	2018	03	703.01	11		2	9 HOLLY PARK DRIVE
HUBAL, THERESA A	ADDED	2018	01	317	1.01		2	18 LAKE ROAD
JANICE, STEVEN M & SUSAN J	ADDED	2017	01	305	4.02		2	70 SUMMIT DRIVE
JANICE, STEVEN M & SUSAN J	ADDED	2018	01	305	4.02		2	70 SUMMIT DRIVE
LANDANTE, COREY & CARISSA	ADDED	2018	02	601	7.01		2	29 AVENUE A
MASON, HENRY J III & DANIELLE S	ADDED	2018	01	312	18.02		2	4 SPRING DRIVE
MASON, HENRY J III & DANIELLE S	ADDED	2018	01	312	18.02		2	4 SPRING DRIVE
MASSEY, MICHAEL	ADDED	2018	02	503	33.02		2	144 POWELL PLACE RD
MAZAR, MARK M & ADRIENNE	ADDED	2018	02	601	5		2	21 AVENUE A
MCCARTY, RAYMOND C JR & ROSEANNE	ADDED	2018	04	1101	42		2	368 TUCKERTON ROAD
MILLER, JACK L & KAREN H	ADDED	2018	02	504	3.19		2	3 SAWMILL RD
MOORE, ROBERT E.	ADDED	2018	04	1306	7		2	244 ASHLEY WAY
MORALES, LUIS & MALYNDA	ADDED	2018	02	602	14		2	118 SOOY PLACE ROAD
RIDGWAY, WILLIAM G IV & JENNIE A	ADDED	2018	03	802.04	11		2	12 CUTTS DRIVE
RIVERS, GILLIAN P & CARL E	ADDED	2017	01	802.01	3.03		2	4 JESSICA CT
RIVERS, GILLIAN P & CARL E	ADDED	2018	03	802.01	3.03		2	4 JESSICA CT
ROSAMILIA, MICHAEL & SUZANNE	ADDED	2018	01	202.01	2		2	42 FOXHILL DRIVE
SANCHEZ JOSE L & NANCY E	ADDED	2017	01	503	30.10		2	10 KENMARE DRIVE
SANCHEZ JOSE L & NANCY E	ADDED	2018	02	503	30.10		2	10 KENMARE DRIVE
SANDOZ, JOSHUA & BETH	ADDED	2017	01	1304	27		2	2 COLONIAL COURT
SANDOZ, JOSHUA & BETH	ADDED	2018	04	1304	27		2	2 COLONIAL COURT
SCHWARTZ, DAVID M	ADDED	2018	02	503.04	26.01		2	201 OAK LANE
SCHWARTZ, DAVID M	OMT/ADD	2017	01	503.04	26.01		2	201 OAK LANE
SCHWEPPENHEISER, JOHN & KATHLEEN	ADDED	2018	02	509	8		2	6 DUMBARTON DRIVE
SHOVER, BRIAN & DECEMBER	ADDED	2018	03	701	5.01		2	180 SOOY PLACE ROAD
SOUTHARD, DAVID G & DORIS M	ADDED	2018	02	503.01	26.06		2	208 OAK LANE
UTH, ERIK	ADDED	2018	03	802.02	8		2	351 MEDFORD LAKES ROAD
WEST STAR PROPERTY GROUP LLC	ADDED	2018	03	901	3.04		4A	1418 ROUTE 206
WOOD, BRETT, J & JAMIE R	ADDED	2018	02	503	30.13		2	7 KENMARE DRIVE
WRIGHT, KENNETH & TINA	ADDED	2018	01	321	14		2	31 CARRANZA ROAD
YCM REALTY LLC	ADDED	2018	01	202.03	26.03		2	80 WOODSIDE DRIVE

TAXING DISTRICT NO. 35 TABERNACLE TWP

COUNTY NO. 03 BURLINGTON

PAGE	LAND	ASSESSMENTS IMPROVE	TOTAL	PRORATED	REGULAR	TAXES SPECIAL	TOTAL
ROLLBACK 2016 0001	PAGE 56,138	TOTALS 0	56,138	56,138	1,561.20	.00	1,561.20
ROLLBACK 2017 0001	PAGE 54,776	TOTALS 0	54,776	54,776	1,572.07	.00	1,572.07
ROLLBACK 2018 0001	PAGE 54,410	TOTALS 0	54,410	54,410	1,571.36	.00	1,571.36
ADDED 2017 0001	PAGE 0	TOTALS 190,700	190,700	17,867	512.79	.00	512.79
ADDED 2018 0001	PAGE 0	TOTALS 400,700	400,700	187,891	5,426.29	.00	5,426.29
ADDED 2018 0002	PAGE 0	TOTALS 423,400	423,400	246,966	7,132.39	.00	7,132.39
ADDED 2018 0003	PAGE 0	TOTALS 705,000	705,000	558,767	16,137.20	.00	16,137.20
ADDED 2018 0004	PAGE 0	TOTALS 108,500	108,500	64,642	1,866.85	.00	1,866.85
OMITTED/ADDED 0001	2017 PAGE 0	TOTALS 8,000	8,000	2,000	57.41	.00	57.41

ROLLBACK ASSESSMENT DISTRICT SUMMARY FOR TAX YEAR 2016

CLASS	COUNT	----- LAND	FULL ASSESSED IMPROVMNT	VALUATION EXEMPTNS	----- NET	PRORATED ASSESSMENT	GENERAL TAX RATE	TOTAL TAXES (GENERAL)	TOTAL TAXES (SPECIAL)	TOTAL AMOUNT OF TAXES
1	1	56,138	0		56,138	56,138		1,561.20	.00	1,561.20
2	0	0	0		0	0		.00	.00	.00
3A	0	0	0		0	0		.00	.00	.00
3B	0	0	0		0	0		.00	.00	.00
4A	0	0	0		0	0		.00	.00	.00
4B	0	0	0		0	0		.00	.00	.00
4C	0	0	0		0	0		.00	.00	.00
6A	0	0	0		0	0		.00	.00	.00
6B	0	0	0		0	0		.00	.00	.00
6C	0	0	0		0	0		.00	.00	.00
TOTAL	1	56,138	0		56,138	56,138	2.781	1,561.20	.00	1,561.20

ROLLBACK ASSESSMENT DISTRICT SUMMARY FOR TAX YEAR 2017

CLASS	COUNT	----- LAND	FULL ASSESSED IMPROVMNT	VALUATION EXEMPTNS	----- NET	PRORATED ASSESSMENT	GENERAL TAX RATE	TOTAL TAXES (GENERAL)	TOTAL TAXES (SPECIAL)	TOTAL AMOUNT OF TAXES
1	1	54,776	0		54,776	54,776		1,572.07	.00	1,572.07
2	0	0	0		0	0		.00	.00	.00
3A	0	0	0		0	0		.00	.00	.00
3B	0	0	0		0	0		.00	.00	.00
4A	0	0	0		0	0		.00	.00	.00
4B	0	0	0		0	0		.00	.00	.00
4C	0	0	0		0	0		.00	.00	.00
6A	0	0	0		0	0		.00	.00	.00
6B	0	0	0		0	0		.00	.00	.00
6C	0	0	0		0	0		.00	.00	.00
TOTAL	1	54,776	0		54,776	54,776	2.870	1,572.07	.00	1,572.07

ROLLBACK ASSESSMENT DISTRICT SUMMARY FOR TAX YEAR 2018

CLASS	COUNT	----- LAND	FULL ASSESSED IMPROVMNT	VALUATION EXEMPTNS	----- NET	PRORATED ASSESSMENT	GENERAL TAX RATE	TOTAL TAXES (GENERAL)	TOTAL TAXES (SPECIAL)	TOTAL AMOUNT OF TAXES
1	1	54,410	0		54,410	54,410		1,571.36	.00	1,571.36
2	0	0	0		0	0		.00	.00	.00
3A	0	0	0		0	0		.00	.00	.00
3B	0	0	0		0	0		.00	.00	.00
4A	0	0	0		0	0		.00	.00	.00
4B	0	0	0		0	0		.00	.00	.00
4C	0	0	0		0	0		.00	.00	.00
6A	0	0	0		0	0		.00	.00	.00
6B	0	0	0		0	0		.00	.00	.00
6C	0	0	0		0	0		.00	.00	.00
TOTAL	1	54,410	0		54,410	54,410	2.888	1,571.36	.00	1,571.36

ADDED ASSESSMENT DISTRICT SUMMARY FOR TAX YEAR 2017

CLASS	COUNT	----- LAND	FULL ASSESSED IMPROVMNT	VALUATION EXEMPTNS	----- NET	PRORATED ASSESSMENT	GENERAL TAX RATE	TOTAL TAXES (GENERAL)	TOTAL TAXES (SPECIAL)	TOTAL AMOUNT OF TAXES
1	0	0	0		0	0		.00	.00	.00
2	6	0	185,700		185,700	17,450		500.82	.00	500.82
3A	0	0	0		0	0		.00	.00	.00
3B	0	0	0		0	0		.00	.00	.00
4A	1	0	5,000		5,000	417		11.97	.00	11.97
4B	0	0	0		0	0		.00	.00	.00
4C	0	0	0		0	0		.00	.00	.00
6A	0	0	0		0	0		.00	.00	.00
6B	0	0	0		0	0		.00	.00	.00
6C	0	0	0		0	0		.00	.00	.00
TOTAL	7	0	190,700		190,700	17,867	2.870	512.79	.00	512.79

ADDED ASSESSMENT DISTRICT SUMMARY FOR TAX YEAR 2018

CLASS	COUNT	----- LAND	FULL ASSESSED IMPROVMNT	VALUATION EXEMPTNS	----- NET	PRORATED ASSESSMENT	GENERAL TAX RATE	TOTAL TAXES (GENERAL)	TOTAL TAXES (SPECIAL)	TOTAL AMOUNT OF TAXES
1	0	0	0		0	0		.00	.00	.00
2	46	0	1,510,600		1,510,600	1,020,933		29,484.55	.00	29,484.55
3A	1	0	22,000		22,000	7,333		211.78	.00	211.78
3B	0	0	0		0	0		.00	.00	.00
4A	2	0	105,000		105,000	30,000		866.40	.00	866.40
4B	0	0	0		0	0		.00	.00	.00
4C	0	0	0		0	0		.00	.00	.00
6A	0	0	0		0	0		.00	.00	.00
6B	0	0	0		0	0		.00	.00	.00
6C	0	0	0		0	0		.00	.00	.00
TOTAL	49	0	1,637,600		1,637,600	1,058,266	2.888	30,562.73	.00	30,562.73

OMITTED / ADDED ASSESSMENT DISTRICT SUMMARY FOR TAX YEAR 2017										
CLASS	COUNT	----- LAND	FULL ASSESSED IMPROVMNT	VALUATION EXEMPTNS	----- NET	PRORATED ASSESSMENT	GENERAL TAX RATE	TOTAL TAXES (GENERAL)	TOTAL TAXES (SPECIAL)	TOTAL AMOUNT OF TAXES
1	0	0	0		0	0		.00	.00	.00
2	2	0	8,000		8,000	2,000		57.41	.00	57.41
3A	0	0	0		0	0		.00	.00	.00
3B	0	0	0		0	0		.00	.00	.00
4A	0	0	0		0	0		.00	.00	.00
4B	0	0	0		0	0		.00	.00	.00
4C	0	0	0		0	0		.00	.00	.00
6A	0	0	0		0	0		.00	.00	.00
6B	0	0	0		0	0		.00	.00	.00
6C	0	0	0		0	0		.00	.00	.00
TOTAL	2	0	8,000		8,000	2,000	2.870	57.41	.00	57.41

BREAKDOWN OF ADDED, OMITTED & ROLLBACK TAXES

35 TABERNACLE TWP

03 BURLINGTON

	ASSESSED VALUATIONS	TOTAL AMOUNT OF TAXES	TAXES DUE COUNTY	TAXES DUE CTY LIBRARY	TAXES DUE CTY HEALTH	TAXES DUE CTY OPEN SP	TOTAL TAXES DUE COUNTY
2014 OMIT ASSMT	0	.00	.00	.00	.00	.00	.00
2015 OMIT ASSMT	0	.00	.00	.00	.00	.00	.00
2016 OMIT ASSMT	0	.00	.00	.00	.00	.00	.00
2017 OMIT ASSMT	0	.00	.00	.00	.00	.00	.00
2018 OMIT ASSMT	0	.00	.00	.00	.00	.00	.00
2014 RLBK ASSMT	0	.00	.00	.00	.00	.00	.00
2015 RLBK ASSMT	0	.00	.00	.00	.00	.00	.00
2016 RLBK ASSMT	56,138	1,561.20	199.29	18.53	.00	23.58	241.40
2017 RLBK ASSMT	54,776	1,572.07	198.84	18.62	.00	23.55	241.01
2018 RLBK ASSMT	54,410	1,571.36	204.58	18.50	.00	14.69	237.77
2017 ADDED ASSMT	17,867	512.79	64.85	6.06	.00	7.68	78.59
2018 ADDED ASSMT	1,058,266	30,562.73	3,979.09	359.82	.00	285.73	4,624.64
2017 OM/AD ASSMT	2,000	57.41	7.26	.68	.00	.86	8.80
** TOTAL **	1,243,457	35,837.56	4,653.91	422.21	.00	356.09	5,432.21

I, -----, ASSESSOR OF TABERNACLE TWP
DO SWEAR (OR AFFIRM) THAT THE FOREGOING LIST CONTAINS THE VALUATIONS MADE
BY ME, TO THE BEST OF MY ABILITY, OF ALL THE PROPERTY LIABLE TO TAXATION
IN THE TAXING DISTRICT IN WHICH I AM THE ASSESSOR AND THAT I HAVE VALUED
THE SAME, WITHOUT FAVOR OR PARTIALITY, AND HAVE MADE SUCH DEDUCTIONS ONLY
FOR DEBT AND EXEMPTIONS AS ARE PRESCRIBED BY LAW.

ASSESSOR

SWORN AND SUBSCRIBED BEFORE ME THIS ____ DAY OF _____, 2018

COUNTY TAX ADMINISTRATOR

THIS IS TO CERTIFY THAT THE ABOVE ADDED AND OMITTED
LISTS ARE A TRUE AND COMPLETE RECORD OF THE ADDED
AND OMITTED TAXES ASSESSED FOR THE YEAR 2018 IN THE
TAXING DISTRICT OF TABERNACLE TWP
IN THE COUNTY OF BURLINGTON

COMMISSIONER

COMMISSIONER

COMMISSIONER

COMMISSIONER

COMMISSIONER

COMMISSIONER

COMMISSIONER

35 TABERNACLE TWP		BREAKDOWN OF ADDED, OMITTED & ROLLBACK TAXES				03 BURLINGTON	
ASSESSED VALUATIONS	TOTAL AMOUNT OF TAXES	TOTAL TAXES DUE COUNTY	TAXES DUE MUN OPEN SP	TAXES DUE MUN LIBRARY	BALANCE DUE DISTRICT		

2014 OMIT-ASSMT	0	.00	.00	.00	.00	.00
2015 OMIT-ASSMT	0	.00	.00	.00	.00	.00
2016 OMIT-ASSMT	0	.00	.00	.00	.00	.00
2017 OMIT-ASSMT	0	.00	.00	.00	.00	.00
2018 OMIT-ASSMT	0	.00	.00	.00	.00	.00
2014 RLBK ASSMT	0	.00	.00	.00	.00	.00
2015 RLBK ASSMT	0	.00	.00	.00	.00	.00
2016 RLBK ASSMT	56,138	1,561.20	241.40	.00	.00	1,319.80
2017 RLBK ASSMT	54,776	1,572.07	241.01	.00	.00	1,331.06
2018 RLBK ASSMT	54,410	1,571.36	237.77	.00	.00	1,333.59
2017 ADDED ASSMT	17,867	512.79	78.59	.00	.00	434.20
2018 ADDED ASSMT	1,058,266	30,562.73	4,624.64	.00	.00	25,938.09
2017 OM/AD ASSMT	2,000	57.41	8.80	.00	.00	48.61
** TOTAL **	1,243,457	35,837.56	5,432.21	.00	.00	30,405.35

I, -----, ASSESSOR OF TABERNACLE TWP DO SWEAR (OR AFFIRM) THAT THE FOREGOING LIST CONTAINS THE VALUATIONS MADE BY ME, TO THE BEST OF MY ABILITY, OF ALL THE PROPERTY LIABLE TO TAXATION IN THE TAXING DISTRICT IN WHICH I AM THE ASSESSOR AND THAT I HAVE VALUED THE SAME, WITHOUT FAVOR OR PARTIALITY, AND HAVE MADE SUCH DEDUCTIONS ONLY FOR DEBT AND EXEMPTIONS AS ARE PRESCRIBED BY LAW.





ASSESSOR
SWORN AND SUBSCRIBED BEFORE ME THIS ____ DAY OF _____, 2018

THIS IS TO CERTIFY THAT THE ABOVE ADDED AND OMITTED LISTS ARE A TRUE AND COMPLETE RECORD OF THE ADDED AND OMITTED TAXES ASSESSED FOR THE YEAR 2018 IN THE TAXING DISTRICT OF TABERNACLE TWP IN THE COUNTY OF BURLINGTON

----- COMMISSIONER -----	----- COMMISSIONER -----
----- COMMISSIONER -----	----- COMMISSIONER -----
----- COMMISSIONER -----	----- COMMISSIONER -----

TABLE OF AGGREGATES, ADDED ASSESSMENTS

		SUMMARY OF ADDED ASSESSMENTS AND APPORTIONMENT OF TAXES			
				2017	2018
I, (WE,) _____		ADDED ASSESSED VALUATION OF LAND			
_____		ADDED ASSESSED VALUATION OF BUILDINGS			
_____	ASSESSOR(S)	TOTAL VALUE OF ADDED ASSESSMENTS			
OF _____	DO SWEAR (OR AFFIRM)	TOTAL VALUE OF PRORATED ASSESSMENTS			
THAT THE FOREGOING LIST CONTAINS THE VALUATIONS MADE BY ME (US),		REAL PROP TAX RATE PER \$100 VALUATION			
TO THE BEST OF MY (OUR) ABILITY, OF ALL THE PROPERTY LIABLE TO		TOTAL TAXES ON ADDED ASSESSMENTS			
TAXATION IN THE TAXING DISTRICT IN WHICH I AM (WE ARE) THE		VETERANS & SENIOR CITIZEN DEDUCTIONS			
ASSESSOR(S) AND THAT I (WE) HAVE VALUED THE SAME, WITHOUT FAVOR		NET TAXES ON ADDED ASSESSMENTS			
OR PARTIALITY, AND HAVE MADE SUCH DEDUCTIONS ONLY FOR DEBT AND					
EXEMPTIONS AS ARE PRESCRIBED BY LAW.		AMOUNT DUE COUNTY, FEB. 15, 2019 AT:			
_____		COUNTY RATE:	2017 \$.363 PER \$100	\$64.85	\$.00
_____			2018 \$.376 PER \$100	\$.00	\$3,979.09
_____		CTY LIBRARY RATE:	2017 \$.034 PER \$100	\$6.06	\$.00
_____			2018 \$.034 PER \$100	\$.00	\$359.82
_____		CTY HEALTH RATE:	2017 \$.000 PER \$100	\$.00	\$.00
_____			2018 \$.000 PER \$100	\$.00	\$.00
_____		CTY OPEN SP RATE:	2017 \$.043 PER \$100	\$7.68	\$.00
_____			2018 \$.027 PER \$100	\$.00	\$285.73
_____		MUN OPEN SP RATE:	2017 \$.000 PER \$100	\$.00	\$.00
_____			2018 \$.000 PER \$100	\$.00	\$.00
ASSESSOR(S)		MUN LIBRARY RATE:	2017 \$.000 PER \$100	\$.00	\$.00
			2018 \$.000 PER \$100	\$.00	\$.00
		TOTAL DUE COUNTY		\$78.59	\$4,624.64
		TOTAL DUE MUNICIPALITY		\$434.20	\$25,938.09

SWORN AND SUBSCRIBED BEFORE ME, THIS _____		THIS IS TO CERTIFY THAT THE FOREGOING ADDED ASSESSMENTS LIST			
DAY OF _____, 20____.		IS A TRUE AND COMPLETE RECORD OF THE ADDED TAXES ASSESSED FOR THE			
_____		YEAR 2018, IN THE TAXING DISTRICT OF TABERNACLE TWP ,			
		COUNTY OF BURLINGTON ,			
		ATTEST:			
		 _____ COUNTY TAX ADMINISTRATOR			
		 _____ PRESIDENT			
		 _____			
		 _____			
