

Block No. Lot No. Qualification Account No.	Land Dimensions Building Description Additional Lots Acreage	Prop. Class	Owner's Name Address City State Property Location	Billing Code Zip Code	Land Improvements Exemption Net Total	# M	Compl. Mo. Day	Prorated Assessment	Total Real Property Tax	Special Tax	Net Amount of Tax
6 21	WOOD STOVE	2	ANDERSON, DANA S & GOLDEN, JOHN M 916 HIGHLAND AVENUE PALMYRA, NJ 916 HIGHLAND AVENUE	00000 08065	0 2500 2500	10	02 13	2083	7965		7965
17 13.01	PORCH/DECK	2	VANSTONE, MABEL MARK 712 GARFIELD AVE PALMYRA, NJ 712 GARFIELD AVENUE	00000 08065	0 9900 9900	07	05 21	5775	22084		22084
20 8	CENTRAL A/C	2	KRAMARSKI, LOUIS J 715 LINCOLN AVE PALMYRA, NJ 715 LINCOLN AVE	00000 08065	0 3400 3400	12	12 15	3400	13002		13002
37 11	FIN. BASEMENT	2	ALLINGHAM, THOMAS J III & GILL, E 724 CINNAMINSON AVE PALMYRA, NJ 724 CINNAMINSON AVE	00000 08065	0 6700 6700	11	01 19	6142	23487		23487
42 13.01	RENOVATION	2	FOSTER, KATHERINE M 34 PEAR ST PALMYRA, NJ 34 PEAR ST	00000 08065	0 19900 19900	12	12 15	19900	76098		76098
43 11	RENOVATION	2	KOHON, STACY & HEATHER 16 W CHARLES ST PALMYRA, NJ 16 W CHARLES ST	00000 08065	0 60900 60900	12	12 15	60900	232882		232882
47 3	RENOVATIONS	2	YECCO, RACHEL 1005 GARFIELD AVE PALMYRA, NJ 1005 GARFIELD AVE	00000 08065	0 29800 29800	07	05 01	17383	66473		66473
47 6	RENOVATION	2	BREDER, JOSEPH & GIVNISH, EMILY 1011 GARFIELD AVE PALMYRA, NJ 1011 GARFIELD AVE	00000 08065	0 4700 4700	07	05 15	2742	10485		10485
78.01 1	EXHAUST HOOD	4C	GRECO, RICHARD 505 BANK AVE RIVERTON, NJ ROUTE 73	00000 08077	0 11000 11000	09	03 09	8250	31548		31548
87 14	RENOVATION	2	GIBBONS, DEREK 420 CINNAMINSON AVE PALMYRA, NJ 420 CINNAMINSON AVE	00000 08065	0 27500 27500	12	12 15	27500	105160		105160
103 40	RENOVATION	2	CHILDS JAMES & LISA 124 LECONEY CIRCLE PALMYRA, N J 124 LECONEY CIRCLE	00000 08065	0 16400 16400	12	12 15	16400	62714		62714
114 23	ADDITION/RENOV	2	ENDICOTT, JOHN H JR & RHIANNON L 453 HORACE AVE PALMYRA, NJ 453 HORACE AVE	00000 08065	0 56400 56400	08	04 22	37600	143782		143782
121 6	RENOVATION	2	HODGE, AUNDREA 216 DELAWARE AVE PALMYRA, NJ 216 DELAWARE AVE	00000 08057	0 11700 11700	07	05 01	6825	26099		26099
142 1	RENOVATION L2&3	4A	1003 MARKET ST ASSOC, LLC 1003 MARKET STREET PALMYRA, NJ MARKET ST	00000 08075	0 88700 88700	05	07 25	36958	141327		141327

[illegible]

TAXING DISTRICT NO. 27 PALMYRA BORO

COUNTY NO. 03 BURLINGTON

NAME OF OWNER ADDITIONAL OWNERS	LIST TYPE	LIST YEAR	PAGE NO.	BLOCK NO.	LOT NO.	LOT QUALIFIC.	ACCT. NO.	-----PROPERTY----- CLASS LOCATION
ALLIANCE MANAGEMENT QSR	ADDED	2018	02	142	1.01			4A 1254 RTE 73 NORTH
ALLINGHAM, THOMAS J III & GILL, E	ADDED	2018	01	37	11			2 724 CINNAMINSON AVE
ANDERSON, DANA S & GOLDEN, JOHN M	ADDED	2018	01	6	21			2 916 HIGHLAND AVENUE
BREDER, JOSEPH & GIVNISH, EMILY	ADDED	2018	01	47	6			2 1011 GARFIELD AVE
CHILDS JAMES & LISA	ADDED	2018	01	103	40			2 124 LECONEY CIRCLE
COGAN, KEVIN & ERIN	ADDED	2018	02	148	14			2 315 VAN SANT DR
ENDICOTT, JOHN H JR & RHIANNON L	ADDED	2018	01	114	23			2 453 HORACE AVE
FOSTER, KATHERINE M	ADDED	2018	01	42	13.01			2 34 PEAR ST
GIBBONS, DEREK	ADDED	2018	01	87	14			2 420 CINNAMINSON AVE
GRECO, RICHARD	ADDED	2018	01	78.01	1			4C ROUTE 73
HODGE, AUNDREA	ADDED	2018	01	121	6			2 216 DELAWARE AVE
KOHON, STACY & HEATHER	ADDED	2018	01	43	11			2 16 W CHARLES ST
KRAMARSKI, LOUIS J	ADDED	2018	01	20	8			2 715 LINCOLN AVE
VANSTONE, MABEL MARK	ADDED	2018	01	17	13.01			2 712 GARFIELD AVENUE
YECCO, RACHEL	ADDED	2018	01	47	3			2 1005 GARFIELD AVE
1003 MARKET ST ASSOC, LLC	ADDED	2018	01	142	1			4A MARKET ST

TAXING DISTRICT NO. 27 PALMYRA BORO

COUNTY NO. 03 BURLINGTON

PAGE	LAND	ASSESSMENTS	TOTAL	PRORATED	REGULAR	TAXES	TOTAL
		IMPROVE				SPECIAL	
0001	ADDED 2018 PAGE 0	TOTALS ----- 349,500	349,500	251,858	9,631.06	.00	9,631.06
0002	ADDED 2018 PAGE 0	TOTALS ----- 52,900	52,900	21,633	827.25	.00	827.25

TAXING DISTRICT 27 PALMYRA BORO

COUNTY 03

BURLINGTON

PAGE 1

BLOCK# LOT#	LAND DESCRIPTION BLDG DESCRIPT ADDITIONAL LOTS	CLASS	OWNERS NAME STREET ADDRESS CITY & STATE	BANK ZIP	* * *	I M P R O V M E N T	E X E M P T I O N S*	* * *
QUALIF					BEG/END YR	BEG/END YR	BEG/END YR	BEG/END YR
20 16	60X147 2SFG	2	HORN, JOSEPH & KATHLEEN 710 WASHINGTON AVE PALMYRA, NJ 710 WASHINGTON AVE	08065 1	2012 I	2014 9500	*EXPIRED*	
	.2024							
106 7	50X180 1SSG	2	RUSSELL, DENNIS 107 FIRTH LA PALMYRA, NJ 107 FIRTH LANE	08065 5	2010 I	2014 19700	*EXPIRED*	
	.2066							
134 6	30X120 2SCB	2	GILLARD, JOHN H JR & NEWTON,L 1 MARKET STREET PALMYRA,NJ 1 MARKET STREET	08065 7	2016 I	2020 126555		
	.0826							

BLOCK# LOT# QUALIF	LAND DESCRIPTION BLDG DESCRIPT ADDITIONAL LOTS	CLASS	OWNERS NAME STREET ADDRESS CITY & STATE	BANK ZIP	* * * D W E L L I N G BEG/END YR	E X E M P T I O N S * * * BEG/END YR	BEG/END YR	BEG/END YR
20 16	60X147 2SFG	2	HORN, JOSEPH & KATHLEEN 710 WASHINGTON AVE PALMYRA, NJ 710 WASHINGTON AVE	08065 1		2012 J	2014 500	*EXPIRED*
	.2024							
103 42	52X140IRR 1SALG	2	REX, GARY JAMES & GINA MARIE 128 LECONEY CIR PALMYRA, NJ 128 LECONEY CIRCLE	08065	2012 J	2016 13400		*EXPIRED*
	.0000							
106 7	50X180 1SSG	2	RUSSELL, DENNIS 107 FIRTH LA PALMYRA, NJ 107 FIRTH LANE	08065 5		2010 J	2014 1000	*EXPIRED*
	.2066							
147.02 28	90X90	2	GIBSON, DONALD & DONNA M 98 ARCH ST PALMYRA, NJ 98 ARCH STREET	08065 7	2013 J	2017 22800		*EXPIRED*
	.1859							

ADDED ASSESSMENT DISTRICT SUMMARY FOR TAX YEAR 2018										
CLASS	COUNT	----- LAND	FULL ASSESSED IMPROVMNT	VALUATION EXEMPTNS	----- NET	PRORATED ASSESSMENT	GENERAL TAX RATE	TOTAL TAXES (GENERAL)	TOTAL TAXES (SPECIAL)	TOTAL AMOUNT OF TAXES
1	0	0	0		0	0		.00	.00	.00
2	13	0	254,700		254,700	208,283		7,964.76	.00	7,964.76
3A	0	0	0		0	0		.00	.00	.00
3B	0	0	0		0	0		.00	.00	.00
4A	2	0	136,700		136,700	56,958		2,178.07	.00	2,178.07
4B	0	0	0		0	0		.00	.00	.00
4C	1	0	11,000		11,000	8,250		315.48	.00	315.48
6A	0	0	0		0	0		.00	.00	.00
6B	0	0	0		0	0		.00	.00	.00
6C	0	0	0		0	0		.00	.00	.00
TOTAL	16	0	402,400		402,400	273,491	3.824	10,458.31	.00	10,458.31

BREAKDOWN OF ADDED, OMITTED & ROLLBACK TAXES

27 PALMYRA BORO

03 BURLINGTON

	ASSESSED VALUATIONS	TOTAL AMOUNT OF TAXES	TAXES DUE COUNTY	TAXES DUE CTY LIBRARY	TAXES DUE CTY HEALTH	TAXES DUE CTY OPEN SP	TOTAL TAXES DUE COUNTY
2014 OMIT ASSMT	0	.00	.00	.00	.00	.00	.00
2015 OMIT ASSMT	0	.00	.00	.00	.00	.00	.00
2016 OMIT ASSMT	0	.00	.00	.00	.00	.00	.00
2017 OMIT ASSMT	0	.00	.00	.00	.00	.00	.00
2018 OMIT ASSMT	0	.00	.00	.00	.00	.00	.00
2014 RLBK ASSMT	0	.00	.00	.00	.00	.00	.00
2015 RLBK ASSMT	0	.00	.00	.00	.00	.00	.00
2016 RLBK ASSMT	0	.00	.00	.00	.00	.00	.00
2017 RLBK ASSMT	0	.00	.00	.00	.00	.00	.00
2018 RLBK ASSMT	0	.00	.00	.00	.00	.00	.00
2017 ADDED ASSMT	0	.00	.00	.00	.00	.00	.00
2018 ADDED ASSMT	273,491	10,458.31	1,009.19	90.27	.00	73.84	1,173.30
2017 OM/AD ASSMT	0	.00	.00	.00	.00	.00	.00
** TOTAL **	273,491	10,458.31	1,009.19	90.27	.00	73.84	1,173.30

I, -----, ASSESSOR OF PALMYRA BORO
DO SWEAR (OR AFFIRM) THAT THE FOREGOING LIST CONTAINS THE VALUATIONS MADE
BY ME, TO THE BEST OF MY ABILITY, OF ALL THE PROPERTY LIABLE TO TAXATION
IN THE TAXING DISTRICT IN WHICH I AM THE ASSESSOR AND THAT I HAVE VALUED
THE SAME, WITHOUT FAVOR OR PARTIALITY, AND HAVE MADE SUCH DEDUCTIONS ONLY
FOR DEBT AND EXEMPTIONS AS ARE PRESCRIBED BY LAW.

ASSESSOR

SWORN AND SUBSCRIBED BEFORE ME THIS ____ DAY OF _____, 2018

COUNTY TAX ADMINISTRATOR

THIS IS TO CERTIFY THAT THE ABOVE ADDED AND OMITTED
LISTS ARE A TRUE AND COMPLETE RECORD OF THE ADDED
AND OMITTED TAXES ASSESSED FOR THE YEAR 2018 IN THE
TAXING DISTRICT OF PALMYRA BORO
IN THE COUNTY OF BURLINGTON

COMMISSIONER

COMMISSIONER

COMMISSIONER

COMMISSIONER

COMMISSIONER

COMMISSIONER

COMMISSIONER

BREAKDOWN OF ADDED, OMITTED & ROLLBACK TAXES

27 PALMYRA BORO

03 BURLINGTON

	ASSESSED VALUATIONS	TOTAL AMOUNT OF TAXES	TOTAL TAXES DUE COUNTY	TAXES DUE MUN OPEN SP	TAXES DUE MUN LIBRARY	BALANCE DUE DISTRICT
2014 OMIT-ASSMT	0	.00	.00	.00	.00	.00
2015 OMIT-ASSMT	0	.00	.00	.00	.00	.00
2016 OMIT-ASSMT	0	.00	.00	.00	.00	.00
2017 OMIT-ASSMT	0	.00	.00	.00	.00	.00
2018 OMIT-ASSMT	0	.00	.00	.00	.00	.00
2014 RLBK ASSMT	0	.00	.00	.00	.00	.00
2015 RLBK ASSMT	0	.00	.00	.00	.00	.00
2016 RLBK ASSMT	0	.00	.00	.00	.00	.00
2017 RLBK ASSMT	0	.00	.00	.00	.00	.00
2018 RLBK ASSMT	0	.00	.00	.00	.00	.00
2017 ADDED ASSMT	0	.00	.00	.00	.00	.00
2018 ADDED ASSMT	273,491	10,458.31	1,173.30	.00	.00	9,285.01
2017 OM/AD ASSMT	0	.00	.00	.00	.00	.00
** TOTAL **	273,491	10,458.31	1,173.30	.00	.00	9,285.01

I, -----, ASSESSOR OF PALMYRA BORO
DO SWEAR (OR AFFIRM) THAT THE FOREGOING LIST CONTAINS THE VALUATIONS MADE
BY ME, TO THE BEST OF MY ABILITY, OF ALL THE PROPERTY LIABLE TO TAXATION
IN THE TAXING DISTRICT IN WHICH I AM THE ASSESSOR AND THAT I HAVE VALUED
THE SAME, WITHOUT FAVOR OR PARTIALITY, AND HAVE MADE SUCH DEDUCTIONS ONLY
FOR DEBT AND EXEMPTIONS AS ARE PRESCRIBED BY LAW.

ASSESSOR

SWORN AND SUBSCRIBED BEFORE ME THIS ____ DAY OF _____, 2018

THIS IS TO CERTIFY THAT THE ABOVE ADDED AND OMITTED
LISTS ARE A TRUE AND COMPLETE RECORD OF THE ADDED
AND OMITTED TAXES ASSESSED FOR THE YEAR 2018 IN THE
TAXING DISTRICT OF PALMYRA BORO
IN THE COUNTY OF BURLINGTON

COMMISSIONER

COMMISSIONER

COMMISSIONER





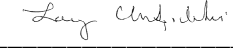
COMMISSIONER

COMMISSIONER

COMMISSIONER

TABLE OF AGGREGATES, ADDED ASSESSMENTS

		SUMMARY OF ADDED ASSESSMENTS AND APPORTIONMENT OF TAXES			
				2017	2018
I, (WE,) _____		ADDED ASSESSED VALUATION OF LAND			
_____		ADDED ASSESSED VALUATION OF BUILDINGS			
_____	ASSESSOR(S)	TOTAL VALUE OF ADDED ASSESSMENTS			
OF _____	DO SWEAR (OR AFFIRM)	TOTAL VALUE OF PRORATED ASSESSMENTS			
THAT THE FOREGOING LIST CONTAINS THE VALUATIONS MADE BY ME (US),		REAL PROP TAX RATE PER \$100 VALUATION			
TO THE BEST OF MY (OUR) ABILITY, OF ALL THE PROPERTY LIABLE TO		TOTAL TAXES ON ADDED ASSESSMENTS			
TAXATION IN THE TAXING DISTRICT IN WHICH I AM (WE ARE) THE		VETERANS & SENIOR CITIZEN DEDUCTIONS			
ASSESSOR(S) AND THAT I (WE) HAVE VALUED THE SAME, WITHOUT FAVOR		NET TAXES ON ADDED ASSESSMENTS			
OR PARTIALITY, AND HAVE MADE SUCH DEDUCTIONS ONLY FOR DEBT AND					
EXEMPTIONS AS ARE PRESCRIBED BY LAW.		AMOUNT DUE COUNTY, FEB. 15, 2019 AT:			
_____		COUNTY RATE:	2017	\$.357 PER \$100	\$.00
_____			2018	\$.369 PER \$100	\$.00
_____		CTY LIBRARY RATE:	2017	\$.033 PER \$100	\$.00
_____			2018	\$.033 PER \$100	\$.00
_____		CTY HEALTH RATE:	2017	\$.000 PER \$100	\$.00
_____			2018	\$.000 PER \$100	\$.00
_____		CTY OPEN SP RATE:	2017	\$.043 PER \$100	\$.00
_____			2018	\$.027 PER \$100	\$.00
_____		MUN OPEN SP RATE:	2017	\$.000 PER \$100	\$.00
_____			2018	\$.000 PER \$100	\$.00
_____		MUN LIBRARY RATE:	2017	\$.000 PER \$100	\$.00
_____			2018	\$.000 PER \$100	\$.00
ASSESSOR(S)		TOTAL DUE COUNTY			
		TOTAL DUE MUNICIPALITY			

SWORN AND SUBSCRIBED BEFORE ME, THIS _____		THIS IS TO CERTIFY THAT THE FOREGOING ADDED ASSESSMENTS LIST			
DAY OF _____, 20____.		IS A TRUE AND COMPLETE RECORD OF THE ADDED TAXES ASSESSED FOR THE			
_____		YEAR 2018, IN THE TAXING DISTRICT OF PALMYRA BORO			
		COUNTY OF BURLINGTON			
		ATTEST:			
		 COUNTY TAX ADMINISTRATOR			
		 PRESIDENT			
		 _____			
		 _____			
		 _____			