

Block No. Lot No. Qualification Account No.	Land Dimensions Building Description Additional Lots Acreage	Prop. Class	Owner's Name Address City State Property Location	Billing Code Zip Code	Land Improvements Exemption Net Total	# M	Compl. Mo. Day	Prorated Assessment	Total Real Property Tax	Special Tax	Net Amount of Tax
10034 13	NEW DWELLING 12.02	2	DONNELLY, BERNARD J & WILHELMINA-TRUST 125 STOKES ROAD MEDFORD LAKES, NJ 125 STOKES RD	00000 08055	0 351000 351000	02	10 01	58500	180999		180999
30010 407	INTERIOR RENOV. 408-410	2	NEWMAN, ERIC & LINDA 90 HIAWATHA TR MEDFORD LAKES, NJ 90 HIAWATHA TR	00000 08055	0 21400 21400	02	10 01	3567	11036		11036
30028 1029	GARAGE 1030-1032	2	RUDDEROW, GEORGE JR & JOAN 180 CHEYENNE TR MEDFORD LAKES, NJ 180 CHEYENNE TR	00000 08055	0 12500 12500	02	10 01	2083	6445		6445
30031 1218	CENTRAL AIR 1219-1220	2	SHERMAN, WILLIAM IV 152 BLACKFOOT TRAIL MEDFORD LAKES, NJ 127 SITTING BULL TR	00000 08055	0 4900 4900	02	10 01	817	2528		2528
30042 1501	RENOVATIONS 1502-1505	2	BOLOGNONE, MICHAEL J & SHERRI LEE 124 KIHADDE TR MEDFORD LAKES, NJ 124 KIHADDE TR	00000 08055	0 39200 39200	01	11 01	3267	10108		10108
30042 1556	INTERIOR RENOV. 1557-1558	2	SMARZ, KEVIN & ANASTASIA 139 PAUPUKKEEWIS TRAIL MEDFORD LAKES, NJ 139 PAUPUKKEEWIS TR	00000 08055	0 10800 10800	01	11 01	900	2785		2785
30043 1563	REAR DECK 1564-1565	2	FASANELLA, DAVID V & MARILYN R 134 PAUPUKKEEWIS TR MEDFORD LAKES, NJ 134 PAUPUKKEEWIS TR	00000 08055	0 3800 3800	01	11 01	317	981		981
30063 2686	RENOVATIONS 2687-2689	2	WAGNER, DARRUS 18 LENAPE TRAIL MEDFORD LAKES, NJ 18 LENAPE TR	00000 08055	0 70100 70100	02	10 01	11683	36147		36147

Block No. Lot No. Qualification Account No.	Land Dimensions Building Description Additional Lots Acreage	Prop. Class	Owner's Name Address City State Property Location	Billing Code Zip Code	Land Improvements Exemption Net Total	# M	Compl. Mo. Day	Prorated Assessment	Total Real Property Tax	Special Tax	Net Amount of Tax
10005 28	INT RENO-GARAGE 27,29	2	WILT, RYAN D & TINA M 10 OMAHA TR MEDFORD LAKES, NJ 10 OMAHA TR	00000 08055	0 27800 27800	04	08 01	9267	30025		30025
10006 11	ADDITION W/BTH 12	2	KULL, STEPHEN A & CAROLYN M 90 CHINOOK TR MEDFORD LAKES, NJ 90 CHINOOK TR	00000 08055	0 30900 30900	09	03 01	23175	75087		75087
10009 9	ENCLOSED PORCH 10.01,15.01,16	2	DAVIES, SCOTT &NADINE & DOROYHY L/E 81 CHEROKEE TR MEDFORD LAKES, NJ 81 CHEROKEE TR	00000 08055	0 7500 7500	07	05 01	4375	14175		14175
10033 4	RENOV. ADDITION 5	2	RANDAZZI, LOUIS P & CLAIRE P 171 COMANCHE TRAIL MEDFORD LAKES, NJ 171 COMANCHE TR	00000 08055	0 114800 114800	09	03 01	86100	278964		278964
10034 9	GARAGE ADDITION 10	2	ROTUSKI, ZENON J & HARRIS, DEBORAH K 117 STOKES RD MEDFORD LAKES, NJ 117 STOKES RD	00000 08055	0 22400 22400	05	07 01	9333	30239		30239
10034 13	NEW DWELLING 12.02	2	DONNELLY, BERNARD J & WILHELMINA-TRUST 125 STOKES ROAD MEDFORD LAKES, NJ 125 STOKES RD	00000 08055	0 351000 351000	12	12 01	351000	1137240		1137240
10034 20	NEW EXT. FINISH 21	2	FRAME, WILLIAM JR & BARBARA 139 STOKES RD MEDFORD LAKES, NJ 139 STOKES RD	00000 08055	0 16800 16800	03	09 01	4200	13608		13608
10035.02 14.01	RENOV. TENANCY 15-16	4A	AMEGA ENTERPRISES LLC 617 STOKES RD SUI 4334 MEDFORD, NJ 4 TRADING POST	00000 08055	0 30000 30000	09	03 01	22500	72900		72900
20018 431	INGROUND POOL 433.01	2	BERTSCH, JAY JOSEPH & VALERIE D 235 CHICAGAMI TR MEDFORD LAKES, NJ 235 CHICAGAMI TR	00000 08055	0 13500 13500	04	08 01	4500	14580		14580
30010 407	INTERIOR RENOV. 408-410	2	NEWMAN, ERIC & LINDA 90 HIAWATHA TR MEDFORD LAKES, NJ 90 HIAWATHA TR	00000 08055	0 21400 21400	12	12 01	21400	69336		69336
30012 498	ENCLOSED PORCH 499-500	2	MCGOVERN, FRANK JR & LISA 135 WAHWAHTAYSEE TR MEDFORD LAKES, NJ 135 WAHWAHTAYSEE TR	00000 08055	0 3700 3700	05	07 01	1542	4996		4996
30016 633	CENTRAL AIR 634-636	2	QUINN, JOHN A 147 MOHAWK TR MEDFORD LAKES, NJ 147 MOHAWK TR	00000 08055	0 6200 6200	05	07 01	2583	8369		8369
30016 650	KIT & BTH RENOV 651-652	2	SPELLMAN, LAWRENCE A III 131 MOHAWK TR MEDFORD LAKES, NJ 131 MOHAWK TR	00000 08055	0 22100 22100	12	12 01	22100	71604		71604
30027 1024	INTERIOR RENOV. 1025-1026	2	YOUNG, DAVID A & PENNY G 163 CHEYENNE TR MEDFORD LAKES, NJ 163 CHEYENNE TR	00000 08055	0 17900 17900	08	04 01	11933	38663		38663

Block No. Lot No. Qualification Account No.	Land Dimensions Building Description Additional Lots Acreage	Prop. Class	Owner's Name Address City State Property Location	Billing Code Zip Code	Land Improvements Exemption Net Total	# M	Compl. Mo. Day	Prorated Assessment	Total Real Property Tax	Special Tax	Net Amount of Tax
30028 1029	GARAGE 1030-1032	2	RUDDEROW, GEORGE JR & JOAN 180 CHEYENNE TR MEDFORD LAKES, NJ 180 CHEYENNE TR	00000 08055	0 12500 12500	12	12 01	12500	40500		40500
30030 1183	CENTRAL AIR 1184-1186	2	CURRIE, ELISABETH J 154 MUDJEKEEWIS TR MEDFORD LAKES, NJ 154 MUDJEKEEWIS TR	00000 08055	0 4900 4900	09	03 01	3675	11907		11907
30031 1218	CENTRAL AIR 1219-1220	2	SHERMAN, WILLIAM IV 152 BLACKFOOT TRAIL MEDFORD LAKES, NJ 127 SITTING BULL TR	00000 08055	0 4900 4900	12	12 01	4900	15876		15876
30031 1232	FIN. BSMT W/BTH	2	WAHLGREN, GEORGE T & KARA M 138 MEESHAWAY TR MEDFORD LAKES, NJ 138 MEESHAWAY TR	00000 08055	0 12200 12200	10	02 01	10167	32941		32941
30034 5	AIR CONDITION	2	LOREAUX, ELAINE M 801 PARRY AVENUE PALMYRA, NJ 169 SITTING BULL TR	00000 08065	0 6700 6700	09	03 01	5025	16281		16281
30042 1501	RENOVATIONS 1502-1505	2	BOLOGNONE, MICHAEL J & SHERRI LEE 124 KIHAD TR MEDFORD LAKES, NJ 124 KIHAD TR	00000 08055	0 39200 39200	12	12 01	39200	127008		127008
30042 1556	INTERIOR RENOV. 1557-1558	2	SMARZ, KEVIN & ANASTASIA 139 PAUPUKKEEWIS TRAIL MEDFORD LAKES, NJ 139 PAUPUKKEEWIS TR	00000 08055	0 10800 10800	12	12 01	10800	34992		34992
30043 1563	REAR DECK 1564-1565	2	FASANELLA, DAVID V & MARILYN R 134 PAUPUKKEEWIS TR MEDFORD LAKES, NJ 134 PAUPUKKEEWIS TR	00000 08055	0 3800 3800	12	12 01	3800	12312		12312
30047 1748	ENCLOSE PORCH 1749-1750	2	FARNSWORTH, CRAIG R & LINDA E 146 ASKORAN TR MEDFORD LAKES, NJ 146 ASKORAN TR	00000 08055	0 3800 3800	06	06 01	1900	6156		6156
30049 1904.01	NEW EXT. FINISH 1905-1907	2	FOSTER, RICHARD W & VIOLA% C FOSTER 325 EAST UNION ST BURLINGTON, NJ 179 LENAPE TR	00000 08016	0 5200 5200	03	09 01	1300	4212		4212
30055 2484	BATH RENOVATION 2485-2486.01	2	PARADISE, JOS A & GILBRIDE, TAYLOR A 52 CUTCHOGUE TR MEDFORD LAKES, NJ 52 CUTCHOGUE TR	00000 08055	0 4900 4900	08	04 01	3267	10585		10585
30063 2686	RENOVATIONS 2687-2689	2	WAGNER, DARRUS 18 LENAPE TRAIL MEDFORD LAKES, NJ 18 LENAPE TR	00000 08055	0 70100 70100	12	12 01	70100	227124		227124
30068 2826	ADDITION 2827-2829	2	WIKER, THOMAS J & AMY E 15 NATCHEZ TR MEDFORD LAKES, NJ 15 NATCHEZ TR	00000 08055	0 39400 39400	04	08 01	13133	42551		42551
30084 4186	KITCHEN RENOV. 4187-4190	2	CHRISTENSEN, MARK & MARY 70 ALGONQUIN TR MEDFORD LAKES, NJ 70 ALGONQUIN TR	00000 08055	0 11100 11100	08	04 01	7400	23976		23976

[illegible]

49900

16675

54027

00

54027

TAXING DISTRICT NO. 21 MEDFORD LAKES BORO

COUNTY NO. 03 BURLINGTON

NAME OF OWNER ADDITIONAL OWNERS	LIST TYPE	LIST YEAR	PAGE NO.	BLOCK NO.	LOT NO.	LOT QUALIFIC.	ACCT. NO.	-----PROPERTY----- CLASS LOCATION
AMEGA ENTERPRISES LLC	ADDED	2018	01	10035.02	14.01			4A 4 TRADING POST
BERTSCH, JAY JOSEPH & VALERIE D	ADDED	2018	01	20018	431			2 235 CHICAGAMI TR
BOLOGNONE, MICHAEL J & SHERRI LEE	ADDED	2017	01	30042	1501			2 124 KIHAD TR
BOLOGNONE, MICHAEL J & SHERRI LEE	ADDED	2018	02	30042	1501			2 124 KIHAD TR
CATLIN, DELIA	ADDED	2018	03	30100	3491			2 104 MANHASSET TR
CHRISTENSEN, MARK & MARY	ADDED	2018	02	30084	4186			2 70 ALGONQUIN TR
CURRIE, ELISABETH J	ADDED	2018	02	30030	1183			2 154 MUDJEKEEWIS TR
DAVIES, SCOTT & NADINE & DOROYHY L/E	ADDED	2018	01	10009	9			2 81 CHEROKEE TR
DONNELLY, BERNARD J & WILHELMINA-TRUST	ADDED	2017	01	10034	13			2 125 STOKES RD
DONNELLY, BERNARD J & WILHELMINA-TRUST	ADDED	2018	01	10034	13			2 125 STOKES RD
FARNSWORTH, CRAIG R & LINDA E	ADDED	2018	02	30047	1748			2 146 ASKORAN TR
FASANELLA, DAVID V & MARILYN R	ADDED	2017	01	30043	1563			2 134 PAUPUKKEEWIS TR
FASANELLA, DAVID V & MARILYN R	ADDED	2018	02	30043	1563			2 134 PAUPUKKEEWIS TR
FOSTER, RICHARD W & VIOLA% C FOSTER	ADDED	2018	02	30049	1904.01			2 179 LENAPE TR
FRAME, WILLIAM JR & BARBARA	ADDED	2018	01	10034	20			2 139 STOKES RD
HOUCK, TODD & JAIME	ADDED	2018	03	30086	2337			2 84 ALGONQUIN TR
KULL, STEPHEN A & CAROLYN M	ADDED	2018	01	10006	11			2 90 CHINOOK TR
LOREAUX, ELAINE M	ADDED	2018	02	30034	5			2 169 SITTING BULL TR
MCCRACKEN, DANIEL S & TINA	ADDED	2018	03	30092	2167			2 97 LENAPE TR
MCGOVERN, FRANK JR & LISA	ADDED	2018	01	30012	498			2 135 WAHWAHTAYSEE TR
NEWMAN, ERIC & LINDA	ADDED	2017	01	30010	407			2 90 HIAWATHA TR
NEWMAN, ERIC & LINDA	ADDED	2018	01	30010	407			2 90 HIAWATHA TR
PARADISE, JOS A & GILBRIDE, TAYLOR A	ADDED	2018	02	30055	2484			2 52 CUTCHOGUE TR
QUINN, JOHN A	ADDED	2018	01	30016	633			2 147 MOHAWK TR
RANDAZZI, LOUIS P & CLAIRE P	ADDED	2018	01	10033	4			2 171 COMANCHE TR
ROTUSKI, ZENON J & HARRIS, DEBORAH K	ADDED	2018	01	10034	9			2 117 STOKES RD
RUDDEROW, GEORGE JR & JOAN	ADDED	2017	01	30028	1029			2 180 CHEYENNE TR
RUDDEROW, GEORGE JR & JOAN	ADDED	2018	02	30028	1029			2 180 CHEYENNE TR
SHERMAN, WILLIAM IV	ADDED	2017	01	30031	1218			2 127 SITTING BULL TR
SHERMAN, WILLIAM IV	ADDED	2018	02	30031	1218			2 127 SITTING BULL TR
SMARZ, KEVIN & ANASTASIA	ADDED	2017	01	30042	1556			2 139 PAUPUKKEEWIS TR
SMARZ, KEVIN & ANASTASIA	ADDED	2018	02	30042	1556			2 139 PAUPUKKEEWIS TR
SPELLMAN, LAWRENCE A III	ADDED	2018	01	30016	650			2 131 MOHAWK TR
WAGNER, DARRUS	ADDED	2017	01	30063	2686			2 18 LENAPE TR
WAGNER, DARRUS	ADDED	2018	02	30063	2686			2 18 LENAPE TR
WAHLGREN, GEORGE T & KARA M	ADDED	2018	02	30031	1232			2 138 MEESHAWAY TR
WIKER, THOMAS J & AMY E	ADDED	2018	02	30068	2826			2 15 NATCHEZ TR
WILT, RYAN D & TINA M	ADDED	2018	01	10005	28			2 10 OMAHA TR
YOUNG, DAVID A & PENNY G	ADDED	2018	01	30027	1024			2 163 CHEYENNE TR

TAXING DISTRICT NO. 21 MEDFORD LAKES BORO

COUNTY NO. 03 BURLINGTON

PAGE	LAND	ASSESSMENTS	TOTAL	PRORATED	REGULAR	TAXES SPECIAL	TOTAL
0001	ADDED 2017 PAGE 0	TOTALS ----- 513,700	513,700	81,134	2,510.29	.00	2,510.29
0001	ADDED 2018 PAGE 0	TOTALS ----- 686,000	686,000	574,008	18,597.86	.00	18,597.86
0002	ADDED 2018 PAGE 0	TOTALS ----- 229,500	229,500	187,167	6,064.21	.00	6,064.21
0003	ADDED 2018 PAGE 0	TOTALS ----- 49,900	49,900	16,675	540.27	.00	540.27

21 MEDFORD LAKES BORO

03 BURLINGTON

ADDED ASSESSMENT DISTRICT SUMMARY FOR TAX YEAR 2017

CLASS	COUNT	----- LAND	FULL ASSESSED IMPROVMNT	VALUATION EXEMPTNS	----- NET	PRORATED ASSESSMENT	GENERAL TAX RATE	TOTAL TAXES (GENERAL)	TOTAL TAXES (SPECIAL)	TOTAL AMOUNT OF TAXES
1	0	0	0		0	0		.00	.00	.00
2	8	0	513,700		513,700	81,134		2,510.29	.00	2,510.29
3A	0	0	0		0	0		.00	.00	.00
3B	0	0	0		0	0		.00	.00	.00
4A	0	0	0		0	0		.00	.00	.00
4B	0	0	0		0	0		.00	.00	.00
4C	0	0	0		0	0		.00	.00	.00
6A	0	0	0		0	0		.00	.00	.00
6B	0	0	0		0	0		.00	.00	.00
6C	0	0	0		0	0		.00	.00	.00
TOTAL	8	0	513,700		513,700	81,134	3.094	2,510.29	.00	2,510.29

ADDED ASSESSMENT DISTRICT SUMMARY FOR TAX YEAR 2018

CLASS	COUNT	----- LAND	FULL ASSESSED IMPROVMNT	VALUATION EXEMPTNS	----- NET	PRORATED ASSESSMENT	GENERAL TAX RATE	TOTAL TAXES (GENERAL)	TOTAL TAXES (SPECIAL)	TOTAL AMOUNT OF TAXES
1	0	0	0		0	0		.00	.00	.00
2	30	0	935,400		935,400	755,350		24,473.34	.00	24,473.34
3A	0	0	0		0	0		.00	.00	.00
3B	0	0	0		0	0		.00	.00	.00
4A	1	0	30,000		30,000	22,500		729.00	.00	729.00
4B	0	0	0		0	0		.00	.00	.00
4C	0	0	0		0	0		.00	.00	.00
6A	0	0	0		0	0		.00	.00	.00
6B	0	0	0		0	0		.00	.00	.00
6C	0	0	0		0	0		.00	.00	.00
TOTAL	31	0	965,400		965,400	777,850	3.240	25,202.34	.00	25,202.34

BREAKDOWN OF ADDED, OMITTED & ROLLBACK TAXES

21 MEDFORD LAKES BORO

03 BURLINGTON

	ASSESSED VALUATIONS	TOTAL AMOUNT OF TAXES	TAXES DUE COUNTY	TAXES DUE CTY LIBRARY	TAXES DUE CTY HEALTH	TAXES DUE CTY OPEN SP	TOTAL TAXES DUE COUNTY
2014 OMIT ASSMT	0	.00	.00	.00	.00	.00	.00
2015 OMIT ASSMT	0	.00	.00	.00	.00	.00	.00
2016 OMIT ASSMT	0	.00	.00	.00	.00	.00	.00
2017 OMIT ASSMT	0	.00	.00	.00	.00	.00	.00
2018 OMIT ASSMT	0	.00	.00	.00	.00	.00	.00
2014 RLBK ASSMT	0	.00	.00	.00	.00	.00	.00
2015 RLBK ASSMT	0	.00	.00	.00	.00	.00	.00
2016 RLBK ASSMT	0	.00	.00	.00	.00	.00	.00
2017 RLBK ASSMT	0	.00	.00	.00	.00	.00	.00
2018 RLBK ASSMT	0	.00	.00	.00	.00	.00	.00
2017 ADDED ASSMT	81,134	2,510.29	275.05	25.97	.00	32.46	333.48
2018 ADDED ASSMT	777,850	25,202.34	2,808.03	248.94	.00	210.05	3,267.02
2017 OM/AD ASSMT	0	.00	.00	.00	.00	.00	.00
** TOTAL **	858,984	27,712.63	3,083.08	274.91	.00	242.51	3,600.50

I, -----, ASSESSOR OF MEDFORD LAKES BORO
DO SWEAR (OR AFFIRM) THAT THE FOREGOING LIST CONTAINS THE VALUATIONS MADE
BY ME, TO THE BEST OF MY ABILITY, OF ALL THE PROPERTY LIABLE TO TAXATION
IN THE TAXING DISTRICT IN WHICH I AM THE ASSESSOR AND THAT I HAVE VALUED
THE SAME, WITHOUT FAVOR OR PARTIALITY, AND HAVE MADE SUCH DEDUCTIONS ONLY
FOR DEBT AND EXEMPTIONS AS ARE PRESCRIBED BY LAW.

ASSESSOR

SWORN AND SUBSCRIBED BEFORE ME THIS ____ DAY OF _____, 2018

COUNTY TAX ADMINISTRATOR

THIS IS TO CERTIFY THAT THE ABOVE ADDED AND OMITTED
LISTS ARE A TRUE AND COMPLETE RECORD OF THE ADDED
AND OMITTED TAXES ASSESSED FOR THE YEAR 2018 IN THE
TAXING DISTRICT OF MEDFORD LAKES BORO
IN THE COUNTY OF BURLINGTON

COMMISSIONER

COMMISSIONER

COMMISSIONER

COMMISSIONER

COMMISSIONER

COMMISSIONER

COMMISSIONER

BREAKDOWN OF ADDED, OMITTED & ROLLBACK TAXES

	21	MEDFORD LAKES BORO		03	BURLINGTON
	ASSESSED	TOTAL AMOUNT	TOTAL TAXES	TAXES DUE	TAXES DUE
	VALUATIONS	OF TAXES	DUE COUNTY	MUN OPEN SP	MUN LIBRARY
					BALANCE DUE
					DISTRICT
2014 OMIT-ASSMT	0	.00	.00	.00	.00
2015 OMIT-ASSMT	0	.00	.00	.00	.00
2016 OMIT-ASSMT	0	.00	.00	.00	.00
2017 OMIT-ASSMT	0	.00	.00	.00	.00
2018 OMIT-ASSMT	0	.00	.00	.00	.00
2014 RLBK ASSMT	0	.00	.00	.00	.00
2015 RLBK ASSMT	0	.00	.00	.00	.00
2016 RLBK ASSMT	0	.00	.00	.00	.00
2017 RLBK ASSMT	0	.00	.00	.00	.00
2018 RLBK ASSMT	0	.00	.00	.00	.00
2017 ADDED ASSMT	81,134	2,510.29	333.48	.00	.00
2018 ADDED ASSMT	777,850	25,202.34	3,267.02	.00	.00
2017 OM/AD ASSMT	0	.00	.00	.00	.00
** TOTAL **	858,984	27,712.63	3,600.50	.00	.00
					24,112.13

I, -----, ASSESSOR OF MEDFORD LAKES BORO
DO SWEAR (OR AFFIRM) THAT THE FOREGOING LIST CONTAINS THE VALUATIONS MADE
BY ME, TO THE BEST OF MY ABILITY, OF ALL THE PROPERTY LIABLE TO TAXATION
IN THE TAXING DISTRICT IN WHICH I AM THE ASSESSOR AND THAT I HAVE VALUED
THE SAME, WITHOUT FAVOR OR PARTIALITY, AND HAVE MADE SUCH DEDUCTIONS ONLY
FOR DEBT AND EXEMPTIONS AS ARE PRESCRIBED BY LAW.

ASSESSOR

SWORN AND SUBSCRIBED BEFORE ME THIS ____ DAY OF _____, 2018

THIS IS TO CERTIFY THAT THE ABOVE ADDED AND OMITTED
LISTS ARE A TRUE AND COMPLETE RECORD OF THE ADDED
AND OMITTED TAXES ASSESSED FOR THE YEAR 2018 IN THE
TAXING DISTRICT OF MEDFORD LAKES BORO
IN THE COUNTY OF BURLINGTON

COMMISSIONER

COMMISSIONER





COMMISSIONER

COMMISSIONER

COMMISSIONER

COMMISSIONER

TABLE OF AGGREGATES, ADDED ASSESSMENTS

		SUMMARY OF ADDED ASSESSMENTS AND APPORTIONMENT OF TAXES			
				2017	2018
I, (WE,) _____		ADDED ASSESSED VALUATION OF LAND			
_____		ADDED ASSESSED VALUATION OF BUILDINGS			
_____	ASSESSOR(S)	TOTAL VALUE OF ADDED ASSESSMENTS			
OF _____	DO SWEAR (OR AFFIRM)	TOTAL VALUE OF PRORATED ASSESSMENTS			
THAT THE FOREGOING LIST CONTAINS THE VALUATIONS MADE BY ME (US),		REAL PROP TAX RATE PER \$100 VALUATION			
TO THE BEST OF MY (OUR) ABILITY, OF ALL THE PROPERTY LIABLE TO		TOTAL TAXES ON ADDED ASSESSMENTS			
TAXATION IN THE TAXING DISTRICT IN WHICH I AM (WE ARE) THE		VETERANS & SENIOR CITIZEN DEDUCTIONS			
ASSESSOR(S) AND THAT I (WE) HAVE VALUED THE SAME, WITHOUT FAVOR		NET TAXES ON ADDED ASSESSMENTS			
OR PARTIALITY, AND HAVE MADE SUCH DEDUCTIONS ONLY FOR DEBT AND					
EXEMPTIONS AS ARE PRESCRIBED BY LAW.		AMOUNT DUE COUNTY, FEB. 15, 2019 AT:			
_____		COUNTY RATE:	2017 \$.339 PER \$100	\$275.05	\$.00
_____			2018 \$.361 PER \$100	\$.00	\$2,808.03
_____		CTY LIBRARY RATE:	2017 \$.032 PER \$100	\$25.97	\$.00
_____			2018 \$.032 PER \$100	\$.00	\$248.94
_____		CTY HEALTH RATE:	2017 \$.000 PER \$100	\$.00	\$.00
_____			2018 \$.000 PER \$100	\$.00	\$.00
_____		CTY OPEN SP RATE:	2017 \$.040 PER \$100	\$32.46	\$.00
_____			2018 \$.027 PER \$100	\$.00	\$210.05
		MUN OPEN SP RATE:	2017 \$.000 PER \$100	\$.00	\$.00
			2018 \$.000 PER \$100	\$.00	\$.00
		MUN LIBRARY RATE:	2017 \$.000 PER \$100	\$.00	\$.00
			2018 \$.000 PER \$100	\$.00	\$.00
	ASSESSOR(S)	TOTAL DUE COUNTY			
		\$333.48 \$3,267.02			
		TOTAL DUE MUNICIPALITY			
		\$2,176.81 \$21,935.32			
SWORN AND SUBSCRIBED BEFORE ME, THIS _____		THIS IS TO CERTIFY THAT THE FOREGOING ADDED ASSESSMENTS LIST			
DAY OF _____, 20____.		IS A TRUE AND COMPLETE RECORD OF THE ADDED TAXES ASSESSED FOR THE			
_____		YEAR 2018, IN THE TAXING DISTRICT OF MEDFORD LAKES BORO ,			
		COUNTY OF BURLINGTON			
		ATTEST:			
		 COUNTY TAX ADMINISTRATOR			
		 PRESIDENT			
		 _____			
		 _____			
