

| Block No. Lot No. Qualification Account No. | Land Dimensions Building Description Additional Lots Acreage | Prop. Class | Owner's Name Address City State Property Location | Billing Code Zip Code | Land Improvements Exemption Net Total | # M | Compl. Mo. Day | Prorated Assessment | Total Real Property Tax | Special Tax | Net Amount of Tax |
|--|---|----------------|---|--------------------------|--|--------|-------------------|------------------------|----------------------------------|----------------|-------------------------|
| 57 14.08 | NEW HOUSE | 2 | OLIVERA, LARRY & TORRES, KATHERINE 38 N POPLAR AVE MAPLE SHADE, NJ 38 N POPLAR AVE | 00000 08052 | 0 201200 201200 | 02 | 10 01 | 33533 | 113073 | | 113073 |
| 75 9 45400 | 2ND FL ADDITION | 2 | MOUREY, RUSSELL S 317 MECRARY LANE MAPLE SHADE, NJ 317 MECRAY LANE | 00672 08052 | 0 51200 51200 | 02 | 10 25 | 8533 | 28773 | | 28773 |
| 104 9.03 60600 | 12X24 DECK | 2 | WALKER, ROSE CENTENO 15 BIRCH AVE MAPLE SHADE, NJ 15 BIRCH AVE | 00660 08052 | 0 1700 1700 | 02 | 10 24 | 283 | 954 | | 954 |
| 129.05 4 77700 | CENTRAL AIR | 2 | KELLUM, BRIAN & SOBOTA, JANE 40 FARNSWORTH AVE MAPLE SHADE, NJ 40 FARNSWORTH AVE | 00660 08052 | 0 5100 5100 | 02 | 10 30 | 850 | 2866 | | 2866 |
| 131 7.01 85500 | RENOVATIONS, A/C | 2 | CLARK, AUBREY M & LEMANOWICZ, JASON 443 RYNNING AVE MAPLE SHADE, NJ 443 RYNNING AVE | 00000 08052 | 0 23500 23500 | 01 | 11 30 | 1958 | 6602 | | 6602 |
| 140 5.02 89450 | CENTRAL AIR | 2 | ABEL, BERTHA 474 CUTLER AVE MAPLE SHADE, NJ 474 CUTLER AVE | 00000 08052 | 0 2900 2900 | 02 | 10 03 | 483 | 1629 | | 1629 |
| 144 14.04 92400 | RENOVATIONS, BTH | 2 | FIUME, ASHLEY M 563 BUTTONWOOD AVE MAPLE SHADE, NJ 563 BUTTONWOOD AVE | 00000 08052 | 0 22200 22200 | 02 | 10 31 | 3700 | 12476 | | 12476 |
| 170 5.02 104400 | ROOF OVER DECK | 2 | TINDALL, RAYMOND & ROSEMARIE 354 SPRUCE AVE MAPLE SHADE, NJ 354 SPRUCE AVE | 00000 08052 | 0 1200 1200 | 01 | 11 03 | 100 | 337 | | 337 |
| 172.01 3 115100 | RENOVATIONS | 4A | HOLMAN AUTOMOTIVE GROUP, INC 4001 LEADENHALL RD, BX5004 MT LAUREL, NJ 244 E KINGS HWY | 00000 08054 | 0 475700 475700 | 01 | 11 02 | 39642 | 133673 | | 133673 |
| 172.03 1 CU133 106675 | RENOVATIONS | 2 | THORNTON, SHARON J & CAMERON M 115 E KINGS HWY UNIT #133 MAPLE SHADE, NJ 115 E KINGS HWY UNIT #133 | 00000 08052 | 0 10200 10200 | 02 | 10 30 | 1700 | 5732 | | 5732 |
| | | | | | | | | | | | |
| | | | | | | | | | | | |
| | | | | | | | | | | | |
| | | | | | | | | | | | |

| Block No. Lot No. Qualification Account No. | Land Dimensions Building Description Additional Lots Acreage | Prop. Class | Owner's Name Address City State Property Location | Billing Code Zip Code | Land Improvements Exemption Net Total | # M | Compl. Mo. Day | Prorated Assessment | Total Real Property Tax | Special Tax | Net Amount of Tax |
|--|---|----------------|---|--------------------------|--|--------|-------------------|------------------------|----------------------------------|----------------|-------------------------|
| 1.02 13 2150 | REHAB BATHROOM | 2 | SMITH, SUSAN 362 W WOODLAWN AVE MAPLE SHADE, NJ 362 W WOODLAWN AVE | 00000 08052 | 0 3200 3200 | 12 | 12 31 | 3200 | 10918 | | 10918 |
| 1.03 16 4400 | RENOVATIONS | 2 | HOFFMAN, PATRICIA A 617 N COLES AVE MAPLE SHADE, NJ 617 N COLES AVE | 00000 08052 | 0 22100 22100 | 10 | 02 28 | 18417 | 62839 | | 62839 |
| 1.04 1.24 4969 | EXEMPT/RATABLE | 2 | ARROYO, RUBEN & HOLGUIN-PAGAN, M 36 FARM HOUSE LN MAPLE SHADE, NJ 36 FARM HOUSE LANE | 00000 08052 | 50000 210300 260300 | 09 | 03 23 | 195225 | 666108 | | 666108 |
| 1.04 4.04 5175 | RENOVATIONS | 2 | LEVINE, CHAD J 538 N FORKLANDING RD MAPLE SHADE, NJ 538 N FORKLANDING RD | 00597 08052 | 0 12100 12100 | 07 | 05 31 | 7058 | 24082 | | 24082 |
| 1.06 5 6600 | RENOVATIONS | 2 | CLOUD, JILLIAN 616 N COLES AVE MAPLE SHADE, NJ 616 N COLES AVE | 00000 08052 | 0 14000 14000 | 10 | 02 28 | 11667 | 39808 | | 39808 |
| 1.09 14 8800 | ADD BATHROOM | 2 | MURRAY, MARY ELLEN 50 INDIAN QUEEN LANE MAPLE SHADE, NJ 50 INDIAN QUEEN LA | 00000 08052 | 0 6300 6300 | 10 | 02 15 | 5250 | 17913 | | 17913 |
| 1.09 16 8850 | RENOVATIONS,AC | 2 | HELLER, DAMON J & LEWIS, MEGAN E 541 WINDSOR AVE MAPLE SHADE, NJ 541 WINDSOR AVE | 00597 08052 | 0 10300 10300 | 09 | 03 30 | 7725 | 26358 | | 26358 |
| 1.12 13 11375 | KITCHEN REHAB | 2 | MCCLELLAN, KATHLEEN & PATRICK 26 N FELLOWSHIP RD MAPLE SHADE, NJ 468 N COLES AVE | 00000 08052 | 0 7300 7300 | 12 | 12 31 | 7300 | 24908 | | 24908 |
| 2 2 12875 | RENOVATIONS | 2 | HESS, JAMES C & OLLEARO, STACY A 825 N FORKLANDING RD MAPLE SHADE, NJ 825 N FORKLANDING RD | 00000 08052 | 0 14500 14500 | 05 | 07 01 | 6042 | 20615 | | 20615 |
| 3 5.01 13425 | RENOVATIONS | 2 | RAL INDUSTRIES, LLC DBA APEX REALTY 199 NEW RD BLDG 61 #170 LINWOOD, NJ 749 N FORKLANDING RD | 00672 08221 | 0 46500 46500 | 05 | 07 16 | 19375 | 66108 | | 66108 |
| 8 7.01 20X16 DECK | 20X16 DECK | 2 | GUCKIN, JOSEPH M & BISAGA, BROOKE 204 ORCHARD AVE MAPLE SHADE, NJ 204 ORCHARD AVE | 08052 | 0 2600 2600 | 06 | 06 20 | 1300 | 4436 | | 4436 |
| 9 12.02 17575 | RENOVATION | 2 | VOLPE, ANTHONY R JR 69 E GERMANTOWN AVE MAPLE SHADE, NJ 69 E GERMANTOWN AVE | 00000 08052 | 0 15600 15600 | 06 | 06 01 | 7800 | 26614 | | 26614 |
| 10 4.01 17950 | RENOVATIONS,DCK | 2 | WEBER, TRACIE A & CHRISTOPHER C 213 E GERMANTOWN AVE MAPLE SHADE, NJ 213 E GERMANTOWN AVE | 00000 08052 | 0 28500 28500 | 12 | 12 31 | 28500 | 97242 | | 97242 |
| 12 21 19400 | WOODSTOVE | 2 | HOROCHOWSKY, EDWARD & HOWARD, K 444 N FORKLANDING RD MAPLE SHADE, NJ 444 N FORKLANDING RD | 01516 08052 | 0 3900 3900 | 06 | 06 01 | 1950 | 6653 | | 6653 |

| Block No. Lot No. Qualification Account No. | Land Dimensions Building Description Additional Lots Acreage | Prop. Class | Owner's Name Address City State Property Location | Billing Code Zip Code | Land Improvements Exemption Net Total | # M | Compl. Mo. Day | Prorated Assessment | Total Real Property Tax | Special Tax | Net Amount of Tax |
|--|---|----------------|---|--------------------------|--|--------|-------------------|------------------------|----------------------------------|----------------|-------------------------|
| 14 13 20900 | DECK | 2 | PENNA, DOMINIQUE D & HOOD, JAMES A 443 N COLES AVE MAPLE SHADE, NJ 443 N COLES AVE | 00000 08052 | 0 1800 1800 | 05 | 07 31 | 750 | 2559 | | 2559 |
| 16 34 22225 | OPEN PORCH | 2 | MIRIELLO, ANTHONY J & DAWN T 319 MELROSE AVE MAPLE SHADE, NJ 319 MELROSE AVE | 00000 08052 | 0 2200 2200 | 06 | 06 27 | 1100 | 3753 | | 3753 |
| 18.01 5.02 23075 | BATH RENOVATION | 2 | WRIGHT, SCOTT D & JANIS, BRENDA M 247 W LINWOOD AVE MAPLE SHADE, N J 247 W LINWOOD AVE | 00660 08052 | 0 3900 3900 | 07 | 05 24 | 2275 | 7762 | | 7762 |
| 18.01 6.04 23250 | RENOVATIONS | 2 | MOJO HOMES LLC 10 S BIRCHWOOD PARK DR CHERRY HILL, NJ 235 W LINWOOD AVE | 00000 08003 | 0 72500 72500 | 04 | 08 31 | 24167 | 82458 | | 82458 |
| 20 1.01 23800 | CENTRAL AIR | 2 | SINGH, RESHAM & CHAHAL, JASWINDER K 15 TURNBRIDGE DR LUMBERTON, NJ 109 N COLES AVE | 08132 08048 | 0 4300 4300 | 03 | 09 28 | 1075 | 3668 | | 3668 |
| 21 2.02 24360 | ADDITION | 2 | LOBO, RAYMOND G & ALEXIS D 252 W LINWOOD AVE MAPLE SHADE, NJ 252 W LINWOOD AVE | 00000 08052 | 0 57400 57400 | 09 | 03 18 | 43050 | 146887 | | 146887 |
| 21 11 24700 | CENTRAL AIR | 2 | MAYER, KRISTIAN 225 W BROADWAY MAPLE SHADE, NJ 225 W BROADWAY | 00000 08052 | 0 4900 4900 | 09 | 03 30 | 3675 | 12539 | | 12539 |
| 22 10 25075 | RENOVATION/DECK | 2 | RANDAZZO, MAURIZIO P 406 E CENTRAL AVE MOORESTOWN, NJ 30 N COLES AVE | 01516 08057 | 0 36600 36600 | 05 | 07 18 | 15250 | 52033 | | 52033 |
| 22 12 25175 | POLE BARN | 2 | TOPF, CURTIS B 435 EUCLID AVE MAPLE SHADE, NJ 435 EUCLID AVE | 00660 08052 | 0 5200 5200 | 10 | 02 12 | 4333 | 14784 | | 14784 |
| 23 12 25675 | DECK | 2 | PARK, ALAN & JENNIFER 21 N COLES AVE MAPLE SHADE, NJ 21 N COLES AVE | 00660 08052 | 0 1500 1500 | 12 | 12 31 | 1500 | 5118 | | 5118 |
| 23 13 25700 | KITCHEN REHAB | 2 | GORDON, JOHN J & SUSAN M 22 N CLINTON AVE MAPLE SHADE, NJ 22 N CLINTON AVE | 00660 08052 | 0 11300 11300 | 12 | 12 31 | 11300 | 38556 | | 38556 |
| 24 16.01 26425 | RENOVATIONS | 2 | HARTZELL, THOMAS L 440 EUCLID AVE MAPLE SHADE, NJ 440 EUCLID AVE | 00000 08052 | 0 24800 24800 | 04 | 08 01 | 8267 | 28207 | | 28207 |
| 24 16.02 26450 | RENOVATIONS | 2 | RADETICH, THERESA 436 EUCLID AVE MAPLE SHADE, NJ 436 EUCLID AVE | 00672 08052 | 0 10200 10200 | 07 | 05 31 | 5950 | 20301 | | 20301 |
| 29 5 27800 | BATHROOM RENOV | 2 | MARTORANA, AUGUSTINE & FRANCES 215 MECRAY LANE MAPLE SHADE, N J 215 MECRAY LANE | 00000 08052 | 0 4000 4000 | 12 | 12 31 | 4000 | 13648 | | 13648 |

| Block No. Lot No. Qualification Account No. | Land Dimensions Building Description Additional Lots Acreage | Prop. Class | Owner's Name Address City State Property Location | Billing Code Zip Code | Land Improvements Exemption Net Total | # M | Compl. Mo. Day | Prorated Assessment | Total Real Property Tax | Special Tax | Net Amount of Tax |
|--|---|----------------|---|--------------------------|--|--------|-------------------|------------------------|----------------------------------|----------------|-------------------------|
| 33 11 28750 | 12X12 ENC PORCH | 2 | HUNKAPILLER, EDWARD A 634 GREENWOOD AVE MAPLE SHADE, NJ 634 GREENWOOD AVE | 00000 08052 | 0 5200 5200 | 07 | 05 23 | 3033 | 10349 | | 10349 |
| 38 6.02 30350 | CENTRAL AIR | 2 | MAIORANO, THOMAS M 14 BEECHWOOD AVE MAPLE SHADE, NJ 14 BEECHWOOD AVE | 00000 08052 | 0 2700 2700 | 12 | 12 31 | 2700 | 9212 | | 9212 |
| 48 17 33275 | 2ND FL ADDITION | 2 | BRACISZEWSKI, ELISABETH J 127 E LINWOOD AVE MAPLE SHADE, NJ 127 E LINWOOD AVE | 00660 08052 | 0 69400 69400 | 12 | 12 31 | 69400 | 236793 | | 236793 |
| 49 2 33400 | PORCH, REHAB, AC | 2 | HYLAND, STEVEN JOSEPH 213 N FORKLANDING RD MAPLE SHADE, NJ 213 N FORKLANDING RD | 00000 08052 | 0 47800 47800 | 07 | 05 01 | 27883 | 95137 | | 95137 |
| 49 3 33425 | RENOVATIONS | 2 | DONEY, MICHAEL 16 MECRAY LANE MAPLE SHADE, NJ 16 MECRAY LANE | 00597 08052 | 0 22800 22800 | 12 | 12 31 | 22800 | 77794 | | 77794 |
| 49 5 33465 | RENOVATIONS | 2 | CLEMENTO, MICHAEL A & OLIPHANT, ERIN 24 E PARK AVE MAPLE SHADE, NJ 24 E PARK AVE | 00000 08052 | 0 8600 8600 | 06 | 06 30 | 4300 | 14672 | | 14672 |
| 52 1 35150 | STORAGE SHED | 2 | MAZZA, MARK D & JENNIFER A 123 N FORKLANDING RD MAPLE SHADE, NJ 123 N FORKLANDING RD | 00000 08052 | 0 2600 2600 | 04 | 08 28 | 867 | 2958 | | 2958 |
| 53 4 35825 | RENOVATIONS | 2 | CLEARVIEW EQUITIES LLC 1 N APPLE ST LAKEWOOD, NJ 112 E LINWOOD AVE | 00597 08701 | 0 10300 10300 | 09 | 03 27 | 7725 | 26358 | | 26358 |
| 54 9 36275 | RENOVATIONS | 2 | HOSIER, JOHN MICHAEL JR 112 LAURELTON AVE MAPLE SHADE, NJ 112 LAURELTON AVE | 00672 08052 | 0 37600 37600 | 07 | 05 01 | 21933 | 74835 | | 74835 |
| 56 8 37375 | RENOVATIONS | 2 | MANKA, DONALD T & JACK, CHERYL 43 N POPLAR AVE MAPLE SHADE, NJ 43 N POPLAR AVE | 00000 08052 | 0 40800 40800 | 11 | 01 31 | 37400 | 127609 | | 127609 |
| 56 32 37900 | GARAGE CONVERT | 2 | MCDONALD, DANIEL M & NANCY L 42 N FELLOWSHIP RD MAPLE SHADE, NJ 42 N FELLOWSHIP RD | 00660 08052 | 0 46000 46000 | 12 | 12 31 | 46000 | 156952 | | 156952 |
| 57 5 38000 | KIT REHAB | 2 | GARNER, ROBERT J JR & PATRICIA 116 E FRONT ST MAPLE SHADE, N J 116 E FRONT ST | 00660 08052 | 0 14900 14900 | 12 | 12 31 | 14900 | 50839 | | 50839 |
| 57 14.08 | NEW HOUSE | 2 | OLIVERA, LARRY & TORRES, KATHERINE 38 N POPLAR AVE MAPLE SHADE, NJ 38 N POPLAR AVE | 00000 08052 | 0 201200 201200 | 12 | 12 31 | 201200 | 686494 | | 686494 |
| 57 14.11 | DECK & ROOF | 2 | HESS, MATTHEW E & MICHAL D 31 N MAPLE AVE MAPLE SHADE, NJ 31 N MAPLE AVE | 00000 08052 | 0 4000 4000 | 06 | 06 11 | 2000 | 6824 | | 6824 |

| Block No. Lot No. Qualification Account No. | Land Dimensions Building Description Additional Lots Acreage | Prop. Class | Owner's Name Address City State Property Location | Billing Code Zip Code | Land Improvements Exemption Net Total | # M | Compl. Mo. Day | Prorated Assessment | Total Real Property Tax | Special Tax | Net Amount of Tax |
|--|---|----------------|--|--------------------------|--|--------|-------------------|------------------------|----------------------------------|----------------|-------------------------|
| 64 21 39875 | REHAB,ADD BR,BA | 2 | DONEY, STEPHANIE 41 N TERRACE AVE MAPLE SHADE, NJ 41 N TERRACE AVE | 00000 08052 | 0 52000 52000 | 06 | 06 30 | 26000 | 88712 | | 88712 |
| 65 10 40225 | HALF BATHROOM | 2 | CASSIDY, MATTHEW 33 N CLINTON AVE MAPLE SHADE, NJ 33 N CLINTON AVE | 00000 08052 | 0 2200 2200 | 10 | 02 01 | 1833 | 6254 | | 6254 |
| 73 4.02 44600 | NEW BATHROOM | 2 | BAUGHMAN, CHRISTOPHER & GLORIA 607 PRINCETON AVE MAPLE SHADE, NJ 607 PRINCETON AVE | 00000 08052 | 0 9000 9000 | 04 | 08 01 | 3000 | 10236 | | 10236 |
| 74 3 44900 | RENOVATIONS | 2 | NTELEKOS, KOSTANTINOS & ELENI 144 LUCERNE BLVD CHERRY HILL, NJ 620 PRINCETON AVE | 00660 08003 | 0 25900 25900 | 03 | 09 01 | 6475 | 22093 | | 22093 |
| 75 8.02 45375 | SHED | 2 | SEXTON, HOWARD M IV & CHRISTINA ANN 604 HARVARD AVE MAPLE SHADE, NJ 604 HARVARD AVE | 00000 08052 | 0 2300 2300 | 04 | 08 01 | 767 | 2617 | | 2617 |
| 75 9 45400 | 2ND FL ADDITION | 2 | MOUREY, RUSSELL S 317 MECRARY LANE MAPLE SHADE, NJ 317 MECRAY LANE | 00672 08052 | 0 51200 51200 | 12 | 12 31 | 51200 | 174694 | | 174694 |
| 85 11 49275 | REHAB 2ND FLR | 2 | ARTUSA, NEIL D & TINA 41 W ANCHOR DR LITTLE EGG HARBOR, NJ 43 N HOLLY AVE | 00660 08087 | 0 44000 44000 | 05 | 07 15 | 18333 | 62552 | | 62552 |
| 92 24 54250 | RENOVATIONS | 2 | CN3 PROPERTIES, LLC 144 SPRUCE AVE MAPLE SHADE, NJ 144 SPRUCE AVE | 00000 08052 | 0 65000 65000 | 06 | 06 30 | 32500 | 110890 | | 110890 |
| 92 25.01 54275 | FINISH BASEMENT | 2 | EMBERGER, EDWARD J 149 S MAPLE AVE MAPLE SHADE, NJ 149 S MAPLE AVE | 00000 08052 | 0 8100 8100 | 12 | 12 31 | 8100 | 27637 | | 27637 |
| 93 10.04 | NEW HOUSE | 2 | BARNEY, RYAN & RACHAEL 280 SPRUCE AVE MAPLE SHADE, NJ 280 SPRUCE AVE | 00000 08052 | 0 206400 206400 | 12 | 12 01 | 206400 | 704237 | | 704237 |
| 93 10.05 | NEW HOUSE | 2 | MERGLIANO, ANTHONY 276 SPRUCE AVE MAPLE SHADE, NJ 276 SPRUCE AVE | 00000 08052 | 0 200700 200700 | 11 | 01 16 | 183975 | 627723 | | 627723 |
| 93 10.06 | NEW HOUSE | 2 | KANE, JASON M & BARBARA C 272 SPRUCE AVE MAPLE SHADE, NJ 272 SPRUCE AVE | 00000 08052 | 0 227100 227100 | 12 | 12 11 | 227100 | 774865 | | 774865 |
| 95 14 56200 | RENOVATIONS | 2 | MEEHAN, JULIE 54 S POPLAR AVE MAPLE SHADE, NJ 54 S POPLAR AVE | 00660 08052 | 0 14100 14100 | 11 | 01 02 | 12925 | 44100 | | 44100 |
| 95 18 56300 | REHAB, A/C | 2 | 62 POPLAR LLC 306 SALARNO CT MULLICA HILL, NJ 62 S POPLAR AVE | 00660 08062 | 0 27400 27400 | 08 | 04 10 | 18267 | 62327 | | 62327 |

| Block No. Lot No. Qualification Account No. | Land Dimensions Building Description Additional Lots Acreage | Prop. Class | Owner's Name Address City State Property Location | Billing Code Zip Code | Land Improvements Exemption Net Total | # M | Compl. Mo. Day | Prorated Assessment | Total Real Property Tax | Special Tax | Net Amount of Tax |
|--|---|----------------|--|--------------------------|--|--------|-------------------|------------------------|----------------------------------|----------------|-------------------------|
| 98 13.01 57850 | INGROUND POOL | 2 | HEISLER, JAMES JR & JOSEPHINE M 153 S POPLAR AVE MAPLE SHADE, N J 153 S POPLAR AVE | 01516 08052 | 0 19500 19500 | 05 | 07 31 | 8125 | 27723 | | 27723 |
| 98 16 58000 | CENTRAL AIR | 2 | PROPERTY FUNDING GROUP, LLC 23 STARBOUND WAY MT LAUREL, NJ 162 S FELLOWSHIP RD | 00672 08054 | 0 4400 4400 | 07 | 05 15 | 2567 | 8759 | | 8759 |
| 101 19 59050 | RENOVATIONS | 2 | FIELDS, JUSTIN T & ALYSSA L 22 CHERRY AVE MAPLE SHADE, NJ 22 CHERRY AVE | 00000 08052 | 0 16600 16600 | 09 | 03 10 | 12450 | 42479 | | 42479 |
| 103 5 59400 | KITCHEN REHAB | 2 | KUMMERLEN, KARL H & GRACE D 48 BIRCH AVE MAPLE SHADE, NJ 48 BIRCH AVE | 00660 08052 | 0 17300 17300 | 12 | 12 20 | 17300 | 59028 | | 59028 |
| 103 7.04 59850 | CENTRAL AIR | 2 | STEFANKO, JOSEPH, MARY & GOFF, JANIE 24 BIRCH AVE MAPLE SHADE, NJ 24 BIRCH AVE | 00000 08052 | 0 3700 3700 | 12 | 12 31 | 3700 | 12624 | | 12624 |
| 104 9.03 60600 | 12X24 DECK | 2 | WALKER, ROSE CENTENO 15 BIRCH AVE MAPLE SHADE, NJ 15 BIRCH AVE | 00660 08052 | 0 1700 1700 | 12 | 12 31 | 1700 | 5800 | | 5800 |
| 104 13.03 60900 | RENOVATIONS | 2 | BALASHOV, SERGEY 427 CUTLER AVE MAPLE SHADE, NJ 427 CUTLER AVE | 00660 08052 | 0 28500 28500 | 09 | 03 10 | 21375 | 72932 | | 72932 |
| 104 29 61300 | RENOVATIONS | 2 | PNC BANK, NA 6750 MILLER RD BRECKSVILLE, OH 469 CUTLER AVE | 00000 44141 | 0 15400 15400 | 04 | 08 16 | 5133 | 17514 | | 17514 |
| 104 38 61475 | DET GAR 14X32 | 2 | CARANGI, EDWARD F& ROSENBERGER, KATIE 35 W MILL RD MAPLE SHADE, NJ 35 W MILL RD | 00000 08052 | 0 12900 12900 | 06 | 06 28 | 6450 | 22007 | | 22007 |
| 112 11 65125 | PORCH | 2 | REILLY, MARGARET M 332 CRAWFORD AVE MAPLE SHADE, NJ 332 CRAWFORD AVE | 00660 08052 | 0 1700 1700 | 09 | 03 06 | 1275 | 4350 | | 4350 |
| 112 11.04 65225 | DECK & PATIO | 2 | JONES, SUSAN M 344 CRAWFORD AVE MAPLE SHADE, NJ 344 CRAWFORD AVE | 00000 08052 | 0 3800 3800 | 06 | 06 01 | 1900 | 6483 | | 6483 |
| 113 3 65875 | CENTRAL AIR | 2 | PACHECO, FRANCIS 427 S FORKLANDING RD MAPLE SHADE, NJ 427 S FORKLANDING RD | 00000 08052 | 0 3300 3300 | 04 | 08 31 | 1100 | 3753 | | 3753 |
| 116 23 68700 | NEW KITCHEN | 2 | BURLOTOS, JAMES G PO BOX 1552 CHADDS FORD, PA 103 S COLES AVE | 00000 19317 | 0 10000 10000 | 06 | 06 01 | 5000 | 17060 | | 17060 |
| 121 21 70700 | RENOVATIONS | 2 | EVERGREEN PROPERTY CONSULTANTS, LLC 711 E MAIN ST MOORESTOWN, NJ 214 S LIPPINCOTT AVE | 00000 08057 | 0 16100 16100 | 04 | 08 01 | 5367 | 18312 | | 18312 |

| Block No. Lot No. Qualification Account No. | Land Dimensions Building Description Additional Lots Acreage | Prop. Class | Owner's Name Address City State Property Location | Billing Code Zip Code | Land Improvements Exemption Net Total | # M | Compl. Mo. Day | Prorated Assessment | Total Real Property Tax | Special Tax | Net Amount of Tax |
|--|---|----------------|--|--------------------------|--|--------|-------------------|------------------------|----------------------------------|----------------|-------------------------|
| 122 6.06 71350 | CENTRAL AIR | 2 | CAVANAUGH, MICHELLE D 230 S CLINTON AVE MAPLE SHADE, NJ 230 S CLINTON AVE | 00000 08052 | 0 3000 3000 | 08 | 04 09 | 2000 | 6824 | | 6824 |
| 127 18.03 73350 | BATHROOM RENOV | 2 | TALAVERA, DOROTHY 51 HELEN AVE MAPLE SHADE, NJ 51 HELEN AVE | 00660 08052 | 0 4100 4100 | 08 | 04 22 | 2733 | 9325 | | 9325 |
| 129.01 11 74800 | REMODEL KIT | 2 | BAGNANA, STEPHEN 21 OVERBROOK AVE MAPLE SHADE, NJ 21 OVERBROOK AVE | 00660 08052 | 0 10300 10300 | 10 | 02 01 | 8583 | 29285 | | 29285 |
| 129.01 16 74925 | RENOVATIONS | 2 | ULRICH, RODNEY T & JEANETTE A 11 OVERBROOK AVENUE MAPLE SHADE, NJ 11 OVERBROOK AVE | 00000 08052 | 0 21900 21900 | 04 | 08 01 | 7300 | 24908 | | 24908 |
| 129.03 11 76375 | ADDITION | 2 | FLAGG, WILLIAM J 4 WYNDALE AVE MAPLE SHADE, NJ 4 WYNDALE AVE | 00154 08052 | 0 29000 29000 | 09 | 03 18 | 21750 | 74211 | | 74211 |
| 129.04 14 77075 | GARAGE/WORKSHOP | 2 | APPLEGATE, FRANCIS X & PATRICIA M 3 GAINOR AVE MAPLE SHADE, NJ 3 GAINOR AVE | 00000 08052 | 0 4100 4100 | 12 | 12 12 | 4100 | 13989 | | 13989 |
| 129.05 4 77700 | CENTRAL AIR | 2 | KELLUM, BRIAN & SOBOTA, JANE 40 FARNSWORTH AVE MAPLE SHADE, NJ 40 FARNSWORTH AVE | 00660 08052 | 0 5100 5100 | 12 | 12 31 | 5100 | 17401 | | 17401 |
| 129.06 17 78775 | RENOVATIONS | 2 | MEUNIER, GERALD P 34 W WOODCREST AVE MAPLE SHADE, NJ 34 W WOODCREST AVE | 00000 08052 | 0 32900 32900 | 10 | 02 28 | 27417 | 93547 | | 93547 |
| 129.07 18 79300 | REHAB, DORMERS | 2 | DILKS, DAVID W 7 OVERBROOK DR MAPLE SHADE, NJ 27 W WOODCREST AVE | 00672 08052 | 0 46400 46400 | 04 | 08 31 | 15467 | 52773 | | 52773 |
| 129.07 34 79700 | FRONT OP PORCH | 2 | TARANTINI, VINCENT & BARBARA 31 WOODBINE AVE MAPLE SHADE, NJ 31 WOODBINE AVE | 00000 08052 | 0 4100 4100 | 07 | 05 16 | 2392 | 8162 | | 8162 |
| 129.08 24 80400 | CENTRAL AIR | 2 | LOOMIS, KELLY A & SEAN H 3 PAUL RD MAPLE SHADE, NJ 3 PAUL ROAD | 00660 08052 | 0 5400 5400 | 04 | 08 31 | 1800 | 6142 | | 6142 |
| 129.08 43 80875 | RENOVATIONS | 2 | MURTAGH, THOMAS F & STEPHANI 43 PAUL RD MAPLE SHADE, NJ 43 PAUL ROAD | 00000 08052 | 0 40200 40200 | 05 | 07 31 | 16750 | 57151 | | 57151 |
| 129.09 21 81400 | RENOVATIONS | 2 | JOYCE, JOHN 24 LEJUNE RD CINNAMINSON, NJ 5 ROSE AVE | 00000 08077 | 0 34000 34000 | 05 | 07 01 | 14167 | 48338 | | 48338 |
| 129.10 8 81950 | RENOVATIONS | 2 | IMONDI, MARYBETH & HOLLENBERG, STEPHEN 1 E WOODCREST DR MAPLE SHADE, NJ 1 E WOODCREST AVE | 00672 08052 | 0 27000 27000 | 08 | 04 01 | 18000 | 61416 | | 61416 |

| Block No. Lot No. Qualification Account No. | Land Dimensions Building Description Additional Lots Acreage | Prop. Class | Owner's Name Address City State Property Location | Billing Code Zip Code | Land Improvements Exemption Net Total | # M | Compl. Mo. Day | Prorated Assessment | Total Real Property Tax | Special Tax | Net Amount of Tax |
|--|---|----------------|---|--------------------------|--|--------|-------------------|------------------------|----------------------------------|----------------|-------------------------|
| 131 7.01 85500 | RENOVATIONS, A/C | 2 | CLARK, AUBREY M & LEMANOWICZ, JASON 443 RYNNING AVE MAPLE SHADE, NJ 443 RYNNING AVE | 00000 08052 | 0 23500 23500 | 12 | 12 31 | 23500 | 80182 | | 80182 |
| 134 11 86350 | RENOVATIONS | 2 | CRONO, AMANDA & CARMINE V IV 305 W CENTER AVE MAPLE SHADE, NJ 305 W CENTER AVE | 00000 08052 | 0 20200 20200 | 06 | 06 30 | 10100 | 34461 | | 34461 |
| 134.01 15.03 86600 | RENOVATIONS | 2 | FALISZ, STAN 372 CUTLER AVE MAPLE SHADE, N J 372 CUTLER AVE | 00000 08052 | 0 24800 24800 | 05 | 07 01 | 10333 | 35256 | | 35256 |
| 139 2.02 88000 | RENOVATIONS | 2 | PADAVANO, CARL C 430 BUTTONWOOD AVE MAPLE SHADE, NJ 430 BUTTONWOOD AVE | 00660 08052 | 0 20700 20700 | 05 | 07 02 | 8625 | 29429 | | 29429 |
| 140 5.02 89450 | CENTRAL AIR | 2 | ABEL, BERTHA 474 CUTLER AVE MAPLE SHADE, NJ 474 CUTLER AVE | 00000 08052 | 0 2900 2900 | 12 | 12 31 | 2900 | 9895 | | 9895 |
| 140 6 89500 | RENOS, AC, FR PCH | 2 | RICHARDS, DAVID JR 105 W MILL RD MAPLE SHADE, NJ 105 W MILL RD | 00000 08052 | 0 51700 51700 | 08 | 04 30 | 34467 | 117601 | | 117601 |
| 140 12.01 90100 | RENOVATIONS | 2 | SPIER, JORDAN A & NATASHA 119 W MILL RD MAPLE SHADE, NJ 119 W MILL RD | 00660 08052 | 0 29500 29500 | 08 | 04 10 | 19667 | 67104 | | 67104 |
| 142 12 90975 | RENOVATIONS | 2 | FIGUEROA, RICHARD & EMILY 224 W MILL RD MAPLE SHADE, NJ 224 W MILL RD | 00000 08052 | 0 19100 19100 | 07 | 05 31 | 11142 | 38017 | | 38017 |
| 142 15.01 91150 | NEW HOUSE | 2 | SINGH, SUKHPREET & KAUR, GAGANDEEP 555 ALEXANDER AVE MAPLE SHADE, NJ 555 ALEXANDER AVE | 00000 08052 | 0 219200 219200 | 10 | 02 01 | 182667 | 623260 | | 623260 |
| 144 8 92125 | FIT-OUT | 4A | RR COMPANY OF AMERICA, LLC 1100 CAMELLIA BLVD S201 LAFAYETTE, LA 471 ROUTE 38 WEST | 00000 70508 | 0 703300 703300 | 09 | 03 29 | 527475 | 1799745 | | 1799745 |
| 144 16.01 92475 | DECK | 2 | KRAMPEN, THOMAS R JR 583 BUTTONWOOD AVE MAPLE SHADE, NJ 583 BUTTONWOOD AVE | 00660 08052 | 0 1300 1300 | 04 | 08 24 | 433 | 1477 | | 1477 |
| 145 2 92875 | GAZEBO ON DECK L2.01 | 2 | SCHAEFFER, STEPHEN 348 OAKLAND AVE MAPLE SHADE, NJ 552 S FORKLANDING RD | 00000 08052 | 0 2400 2400 | 12 | 12 31 | 2400 | 8189 | | 8189 |
| 148 3 94650 | RENOVATIONS | 4A | JUHASS, JASON J 708 E MAIN ST MAPLE SHADE, NJ 708 E MAIN ST | 01516 08052 | 0 165200 165200 | 12 | 12 31 | 165200 | 563662 | | 563662 |
| 163 3.04 100250 | RENOVATIONS | 2 | SUDELL, CHARLES H 541 S FORKLANDING RD MAPLE SHADE, NJ 541 S FORKLANDING RD | 00000 08052 | 0 17200 17200 | 07 | 05 07 | 10033 | 34233 | | 34233 |

| Block No. Lot No. Qualification Account No. | Land Dimensions Building Description Additional Lots Acreage | Prop. Class | Owner's Name Address City State Property Location | Billing Code Zip Code | Land Improvements Exemption Net Total | # M | Compl. Mo. Day | Prorated Assessment | Total Real Property Tax | Special Tax | Net Amount of Tax |
|--|---|----------------|---|--------------------------|--|--------|-------------------|------------------------|----------------------------------|----------------|-------------------------|
| 168 5.02 102900 | RENOVATIONS, A/C | 2 | JONES, RYAN 452 ELM AVE MAPLE SHADE, NJ 452 ELM AVE | 00672 08052 | 0 21600 21600 | 06 | 06 30 | 10800 | 36850 | | 36850 |
| 168 9.02 103125 | RENOVATIONS | 2 | BURTON, NICOLE 543 SUNSET AVE MAPLE SHADE, NJ 543 SUNSET AVE | 00000 08052 | 0 31000 31000 | 10 | 02 28 | 25833 | 88142 | | 88142 |
| 170 5.02 104400 | ROOF OVER DECK | 2 | TINDALL, RAYMOND & ROSEMARIE 354 SPRUCE AVE MAPLE SHADE, NJ 354 SPRUCE AVE | 00000 08052 | 0 1200 1200 | 12 | 12 31 | 1200 | 4094 | | 4094 |
| 170 11.01 104675 | RENOVATIONS | 2 | PACIFIC NORTH LLC PO BOX 332 MARLTON, NJ 323 S MAPLE AVE | 00000 08053 | 0 20800 20800 | 04 | 08 29 | 6933 | 23655 | | 23655 |
| 171 4.02 105125 | RENOVATIONS | 2 | HEUSCHKEL, BRIAN & MALSURY, STEPHANIE 115 HOOTEN RD MT LAUREL, NJ 256 S FELLOWSHIP RD | 00000 08054 | 0 18700 18700 | 04 | 08 17 | 6233 | 21267 | | 21267 |
| 172.01 3 115100 | RENOVATIONS | 4A | HOLMAN AUTOMOTIVE GROUP, INC 4001 LEADENHALL RD, BX5004 MT LAUREL, NJ 244 E KINGS HWY | 00000 08054 | 0 475700 475700 | 12 | 12 31 | 475700 | 1623088 | | 1623088 |
| 172.03 1 CU122 106400 | RENOVATIONS | 2 | PERFETTI, LOUISE R 115 E KINGS HWY UNIT #122 MAPLE SHADE, NJ 115 E KINGS HWY UNIT #122 | 08150 08052 | 0 7000 7000 | 04 | 08 27 | 2333 | 7960 | | 7960 |
| 172.03 1 CU124 106450 | RENOVATIONS | 2 | BERRY, KEVIN BRIAN 115 E KINGS HWY UNIT #124 MAPLE SHADE, NJ 115 E KINGS HWY UNIT #124 | 00000 08052 | 0 4100 4100 | 12 | 12 31 | 4100 | 13989 | | 13989 |
| 172.03 1 CU133 106675 | RENOVATIONS | 2 | THORNTON, SHARON J & CAMERON M 115 E KINGS HWY UNIT #133 MAPLE SHADE, NJ 115 E KINGS HWY UNIT #133 | 00000 08052 | 0 10200 10200 | 12 | 12 31 | 10200 | 34802 | | 34802 |
| 172.03 1 CU200 108350 | RENOVATIONS | 2 | LEBUDE, MARY ANN & RONALD V 115 E KINGS HWY UNIT #200 MAPLE SHADE, NJ 115 E KINGS HWY UNIT #200 | 00000 08052 | 0 3500 3500 | 05 | 07 01 | 1458 | 4975 | | 4975 |
| 172.03 1 CU209 108575 | RENOVATIONS | 2 | VAREVICE, KATHERINE 115 E KINGS HWY UNIT #209 MAPLE SHADE, NJ 115 E KINGS HWY UNIT #209 | 00000 08052 | 0 8000 8000 | 06 | 06 01 | 4000 | 13648 | | 13648 |
| 172.03 1 CU227 109025 | RENOVATIONS | 2 | SALTZMAN, OLGA 115 E KINGS HWY UNIT 227 MAPLE SHADE, NJ 115 E KINGS HWY UNIT #227 | 00000 08052 | 0 10600 10600 | 09 | 03 30 | 7950 | 27125 | | 27125 |
| 172.03 1 CU356 112250 | RENOVATIONS | 2 | GOLLMER, MEGHANN 115 E KINGS HWY UNIT #356 MAPLE SHADE, NJ 115 E KINGS HWY UNIT #356 | 00660 08052 | 0 10200 10200 | 09 | 03 30 | 7650 | 26102 | | 26102 |
| 172.03 1 CU380 112850 | RENOVATIONS | 2 | MCCARTHY, SONIA & EDWARD J 70 CARLTON AVE MARLTON, NJ 115 E KINGS HWY UNIT #380 | 00000 08053 | 0 9900 9900 | 04 | 08 01 | 3300 | 11260 | | 11260 |

| Block No. Lot No. Qualification Account No. | Land Dimensions Building Description Additional Lots Acreage | Prop. Class | Owner's Name Address City State Property Location | Billing Code Zip Code | Land Improvements Exemption Net Total | # M | Compl. Mo. Day | Prorated Assessment | Total Real Property Tax | Special Tax | Net Amount of Tax |
|--|---|----------------|--|--------------------------|--|--------|-------------------|------------------------|----------------------------------|----------------|-------------------------|
| 172.03 1 CU392 113150 | RENOVATIONS | 2 | CHARDO, ANDREW C 115 E KINGS HWY UNIT #392 MAPLE SHADE, NJ 115 E KINGS HWY UNIT #392 | 00000 08052 | 0 6200 6200 | 05 | 07 01 | 2583 | 8813 | | 8813 |
| 172.03 1 CU407 113525 | RENOVATIONS | 2 | MOSLEY, EILEEN J 115 E KINGS HWY UNIT #407 MAPLE SHADE, NJ 115 E KINGS HWY UNIT #407 | 00000 08052 | 0 11900 11900 | 07 | 05 31 | 6942 | 23686 | | 23686 |
| 185 10 117925 | RENOVATIONS | 2 | COLON, JAMES 303 RUTH AVE MAPLE SHADE, NJ 303 RUTH AVE | 00000 08052 | 0 9200 9200 | 12 | 12 31 | 9200 | 31390 | | 31390 |
| 188 1 118725 | RENOVATIONS, A/C | 2 | JONES, DAVID J & PATRICIA R 516 SPRUCE AVE MAPLE SHADE, NJ 516 SPRUCE AVE | 00660 08052 | 0 34900 34900 | 06 | 06 30 | 17450 | 59539 | | 59539 |
| 189 5.02 119275 | STARBUCKS | 4A | MAPLE SHADE EQUITIES LLC 14000 HORIZON WAY #100 MT LAUREL, NJ 597 ROUTE 38 WEST | 00000 08054 | 0 384000 384000 | 06 | 06 29 | 192000 | 655104 | | 655104 |
| 189 5.02 119275 | OCEANFIRST BANK | 4A | MAPLE SHADE EQUITIES LLC 14000 HORIZON WAY #100 MT LAUREL, NJ 597 ROUTE 38 WEST | 00000 08054 | 0 416000 416000 | 04 | 08 31 | 138667 | 473132 | | 473132 |
| 196.01 185 CU099 124200 | UPDATE BATH | 2 | PALIMENO, CURTIS J 25 S CHURCH RD UNIT #099 MAPLE SHADE, NJ 25 S CHURCH RD UNIT #099 | 02979 08052 | 0 2300 2300 | 09 | 03 10 | 1725 | 5886 | | 5886 |
| 196.01 185 CU140 125225 | REHAB BATH | 2 | DROHAN, MICHAEL D & KATHRYN C 25 S CHURCH RD UNIT #140 MAPLE SHADE, NJ 25 S CHURCH RD UNIT #140 | 00660 08052 | 0 2300 2300 | 12 | 12 31 | 2300 | 7848 | | 7848 |
| | | | | | | | | | | | |
| | | | | | | | | | | | |
| | | | | | | | | | | | |
| | | | | | | | | | | | |
| | | | | | | | | | | | |
| | | | | | | | | | | | |

| Block No. Lot No. Qualification Account No. | Land Dimensions Building Description Additional Lots Acreage | Prop. Class | Owner's Name Address City State Property Location | Billing Code Zip Code | Land Improvements Exemption Net Total | # M | Compl. Mo. Day | Prorated Assessment | Total Real Property Tax | Special Tax | Net Amount of Tax |
|--|---|----------------|---|--------------------------|--|--------|-------------------|------------------------|----------------------------------|----------------|-------------------------|
| 1.02 13 2150 | REHAB BATHROOM | 2 | SMITH, SUSAN 362 W WOODLAWN AVE MAPLE SHADE, NJ 362 W WOODLAWN AVE | 00000 08052 | 0 3200 3200 | 06 | 06 30 | 1600 | 5395 | | 5395 |
| 1.04 21 5800 | RENOVATIONS, A/C | 2 | ASTON, JEMMA & WALCZAK, IRENE H 557 N COLES AVE MAPLE SHADE, NJ 557 N COLES AVE | 00672 08052 | 0 20300 20300 | 04 | 08 31 | 6767 | 22818 | | 22818 |
| 1.10 17 9625 | RENOVATIONS | 2 | PLUNKETT, EDWARD & SANDRA 616 OXFORD DR MAPLE SHADE, NJ 616 OXFORD DRIVE | 00000 08052 | 0 13100 13100 | 08 | 04 24 | 8733 | 29448 | | 29448 |
| 1.12 13 11375 | KITCHEN REHAB | 2 | MCCLELLAN, KATHLEEN & PATRICK 26 N FELLOWSHIP RD MAPLE SHADE, NJ 468 N COLES AVE | 00000 08052 | 0 7300 7300 | 03 | 09 02 | 1825 | 6154 | | 6154 |
| 1.14 9 12750 | RENOVATIONS | 2 | DRAKE, ZACHARY A 9 W ROLAND AVE MAPLE SHADE, NJ 9 W ROLAND AVE | 00000 08052 | 0 12700 12700 | 05 | 07 31 | 5292 | 17845 | | 17845 |
| 18.01 6.02 23200 | RENOVATIONS | 2 | FLANAGAN, JEFFREY K & SCHLUSSEL, M L 237 W LINWOOD AVE MAPLE SHADE, NJ 237 W LINWOOD AVE | 00672 08052 | 0 11500 11500 | 04 | 08 31 | 3833 | 12925 | | 12925 |
| 20 12 24000 | RENOVATIONS | 2 | DUNHAM, MATTHEW 122 W LINWOOD AVE MAPLE SHADE, NJ 122 W LINWOOD AVE | 00154 08052 | 0 7300 7300 | 05 | 07 31 | 3042 | 10258 | | 10258 |
| 23 13 25700 | KITCHEN REHAB | 2 | GORDON, JOHN J & SUSAN M 22 N CLINTON AVE MAPLE SHADE, NJ 22 N CLINTON AVE | 00660 08052 | 0 11300 11300 | 04 | 08 08 | 3767 | 12702 | | 12702 |
| 29 5 27800 | BATHROOM RENOV | 2 | MARTORANA, AUGUSTINE & FRANCES 215 MECRAY LANE MAPLE SHADE, N J 215 MECRAY LANE | 00000 08052 | 0 4000 4000 | 04 | 08 10 | 1333 | 4495 | | 4495 |
| 56 11 37450 | RENOVATIONS | 2 | SAHINA, KEVIN M 31 N POPLAR AVE MAPLE SHADE, NJ 31 N POPLAR AVE | 00154 08052 | 0 23000 23000 | 06 | 06 29 | 11500 | 38778 | | 38778 |
| 94 14 55775 | RENOVATIONS | 2 | VIOLA, DENISE 402 E CENTER AVE MAPLE SHADE, NJ 402 E CENTER AVE | 00000 08052 | 0 3900 3900 | 03 | 09 29 | 975 | 3288 | | 3288 |
| 103 7.04 59850 | CENTRAL AIR | 2 | STEFANKO, JOSEPH, MARY & GOFF, JANIE 24 BIRCH AVE MAPLE SHADE, NJ 24 BIRCH AVE | 00000 08052 | 0 3700 3700 | 04 | 08 03 | 1233 | 4158 | | 4158 |
| 104 12 60800 | RENOVATIONS, A/C L12.01 | 2 | SHAW, RAMEL K & PATRICIA J 47 BIRCH AVE MAPLE SHADE, NJ 47 BIRCH AVE | 00000 08052 | 0 7800 7800 | 03 | 09 29 | 1950 | 6575 | | 6575 |
| 116 10 68400 | RENOVATIONS | 2 | MCKEEVER, DONNA M 35 S CLINTON AVE MAPLE SHADE, NJ 35 S CLINTON AVE | 00000 08052 | 0 30300 30300 | 03 | 09 24 | 7575 | 25543 | | 25543 |

[illegible]

TAXING DISTRICT NO. 19 MAPLE SHADE TWP

COUNTY NO. 03 BURLINGTON

| NAME OF OWNER ADDITIONAL OWNERS | LIST TYPE | LIST YEAR | PAGE NO. | BLOCK NO. | LOT NO. | LOT QUALIFIC. | ACCT. NO. | -----PROPERTY----- CLASS LOCATION |
|--|--------------|--------------|-------------|--------------|------------|------------------|--------------|--------------------------------------|
| ABEL, BERTHA | ADDED | 2017 | 01 | 140 | 5.02 | | 89450 | 2 474 CUTLER AVE |
| ABEL, BERTHA | ADDED | 2018 | 07 | 140 | 5.02 | | 89450 | 2 474 CUTLER AVE |
| APPLEGATE, FRANCIS X & PATRICIA M | ADDED | 2018 | 06 | 129.04 | 14 | | 77075 | 2 3 GAINOR AVE |
| ARROYO, RUBEN & HOLGUIN-PAGAN, M | ADDED | 2018 | 01 | 1.04 | 1.24 | | 4969 | 2 36 FARM HOUSE LANE |
| ARTUSA, NEIL D & TINA | ADDED | 2018 | 04 | 85 | 11 | | 49275 | 2 43 N HOLLY AVE |
| ASTON, JEMMA & WALCZAK, IRENE H | OMT/ADD | 2017 | 01 | 1.04 | 21 | | 5800 | 2 557 N COLES AVE |
| BAGNANA, STEPHEN | ADDED | 2018 | 06 | 129.01 | 11 | | 74800 | 2 21 OVERBROOK AVE |
| BALASHOV, SERGEY | ADDED | 2018 | 05 | 104 | 13.03 | | 60900 | 2 427 CUTLER AVE |
| BARNEY, RYAN & RACHAEL | ADDED | 2018 | 04 | 93 | 10.04 | | | 2 280 SPRUCE AVE |
| BAUGHMAN, CHRISTOPHER & GLORIA | ADDED | 2018 | 04 | 73 | 4.02 | | 44600 | 2 607 PRINCETON AVE |
| BERRY, KEVIN BRIAN | ADDED | 2018 | 08 | 172.03 | 1 | CU124 | 106450 | 2 115 E KINGS HWY UNIT #124 |
| BRACISZEWSKI, ELISABETH J | ADDED | 2018 | 03 | 48 | 17 | | 33275 | 2 127 E LINWOOD AVE |
| BURLOTOS, JAMES G | ADDED | 2018 | 05 | 116 | 23 | | 68700 | 2 103 S COLES AVE |
| BURTON, NICOLE | ADDED | 2018 | 08 | 168 | 9.02 | | 103125 | 2 543 SUNSET AVE |
| CARANGI, EDWARD F & ROSENBERGER, KATIE | ADDED | 2018 | 05 | 104 | 38 | | 61475 | 2 35 W MILL RD |
| CASSIDY, MATTHEW | ADDED | 2018 | 04 | 65 | 10 | | 40225 | 2 33 N CLINTON AVE |
| CAVANAUGH, MICHELLE D | ADDED | 2018 | 06 | 122 | 6.06 | | 71350 | 2 230 S CLINTON AVE |
| CHARDO, ANDREW C | ADDED | 2018 | 09 | 172.03 | 1 | CU392 | 113150 | 2 115 E KINGS HWY UNIT #392 |
| CLARK, AUBREY M & LEMANOWICZ, JASON | ADDED | 2017 | 01 | 131 | 7.01 | | 85500 | 2 443 RYNNING AVE |
| CLARK, AUBREY M & LEMANOWICZ, JASON | ADDED | 2018 | 07 | 131 | 7.01 | | 85500 | 2 443 RYNNING AVE |
| CLEARVIEW EQUITIES LLC | ADDED | 2018 | 03 | 53 | 4 | | 35825 | 2 112 E LINWOOD AVE |
| CLEMENTO, MICHAEL A & OLIPHANT, ERIN | ADDED | 2018 | 03 | 49 | 5 | | 33465 | 2 24 E PARK AVE |
| CLOUD, JILLIAN | ADDED | 2018 | 01 | 1.06 | 5 | | 6600 | 2 616 N COLES AVE |
| CN3 PROPERTIES, LLC | ADDED | 2018 | 04 | 92 | 24 | | 54250 | 2 144 SPRUCE AVE |
| COLON, JAMES | ADDED | 2018 | 09 | 185 | 10 | | 117925 | 2 303 RUTH AVE |
| CRONO, AMANDA & CARMINE V IV | ADDED | 2018 | 07 | 134 | 11 | | 86350 | 2 305 W CENTER AVE |
| DESIDERIO, VINCENT | OMT/ADD | 2017 | 02 | 129.13 | 17 | | 83800 | 2 11 ARLINGTON AVE |
| DILKS, DAVID W | ADDED | 2018 | 06 | 129.07 | 18 | | 79300 | 2 27 W WOODCREST AVE |
| DONEY, MICHAEL | ADDED | 2018 | 03 | 49 | 3 | | 33425 | 2 16 MECRAY LANE |
| DONEY, STEPHANIE | ADDED | 2018 | 04 | 64 | 21 | | 39875 | 2 41 N TERRACE AVE |
| DRAKE, ZACHARY A | OMT/ADD | 2017 | 01 | 1.14 | 9 | | 12750 | 2 9 W ROLAND AVE |
| DROHAN, MICHAEL D & KATHRYN C | ADDED | 2018 | 09 | 196.01 | 185 | CU140 | 125225 | 2 25 S CHURCH RD UNIT #140 |
| DROHAN, MICHAEL D & KATHRYN C | OMT/ADD | 2017 | 02 | 196.01 | 185 | CU140 | 125225 | 2 25 S CHURCH RD UNIT #140 |
| DUNHAM, MATTHEW | OMT/ADD | 2017 | 01 | 20 | 12 | | 24000 | 2 122 W LINWOOD AVE |
| EMBERGER, EDWARD J | ADDED | 2018 | 04 | 92 | 25.01 | | 54275 | 2 149 S MAPLE AVE |
| EVERGREEN PROPERTY CONSULTANTS, LLC | ADDED | 2018 | 05 | 121 | 21 | | 70700 | 2 214 S LIPPINCOTT AVE |
| FALISZ, STAN | ADDED | 2018 | 07 | 134.01 | 15.03 | | 86600 | 2 372 CUTLER AVE |
| FIELDS, JUSTIN T & ALYSSA L | ADDED | 2018 | 05 | 101 | 19 | | 59050 | 2 22 CHERRY AVE |
| FIGUEROA, RICHARD & EMILY | ADDED | 2018 | 07 | 142 | 12 | | 90975 | 2 224 W MILL RD |
| FIUME, ASHLEY M | ADDED | 2017 | 01 | 144 | 14.04 | | 92400 | 2 563 BUTTONWOOD AVE |
| FLAGG, WILLIAM J | ADDED | 2018 | 06 | 129.03 | 11 | | 76375 | 2 4 WYNDALE AVE |
| FLANAGAN, JEFFREY K & SCHLUSSEL, M L | OMT/ADD | 2017 | 01 | 18.01 | 6.02 | | 23200 | 2 237 W LINWOOD AVE |
| GARNER, ROBERT J JR & PATRICIA | ADDED | 2018 | 03 | 57 | 5 | | 38000 | 2 116 E FRONT ST |
| GOLLMER, MEGHANN | ADDED | 2018 | 08 | 172.03 | 1 | CU356 | 112250 | 2 115 E KINGS HWY UNIT #356 |
| GORDON, JOHN J & SUSAN M | ADDED | 2018 | 02 | 23 | 13 | | 25700 | 2 22 N CLINTON AVE |
| GORDON, JOHN J & SUSAN M | OMT/ADD | 2017 | 01 | 23 | 13 | | 25700 | 2 22 N CLINTON AVE |
| GROSSMAN, BARBARA J & LEONARD | OMT/ADD | 2017 | 02 | 172.03 | 1 | CU423 | 113925 | 2 115 E KINGS HWY UNIT #423 |
| GUCKIN, JOSEPH M & BISAGA, BROOKE | ADDED | 2018 | 01 | 8 | 7.01 | | | 2 204 ORCHARD AVE |
| HARTZELL, THOMAS L | ADDED | 2018 | 02 | 24 | 16.01 | | 26425 | 2 440 EUCLID AVE |
| HEISLER, JAMES JR & JOSEPHINE M | ADDED | 2018 | 05 | 98 | 13.01 | | 57850 | 2 153 S POPLAR AVE |
| HELLER, DAMON J & LEWIS, MEGAN E | ADDED | 2018 | 01 | 1.09 | 16 | | 8850 | 2 541 WINDSOR AVE |
| HESS, JAMES C & OLEARO, STACY A | ADDED | 2018 | 01 | 2 | 2 | | 12875 | 2 825 N FORKLANDING RD |
| HESS, MATTHEW E & MICHAEL D | ADDED | 2018 | 03 | 57 | 14.11 | | | 2 31 N MAPLE AVE |
| HEUSCHKE, BRIAN & MALSBUY, STEPHANIE | ADDED | 2018 | 08 | 171 | 4.02 | | 105125 | 2 256 S FELLOWSHIP RD |
| HOFFMAN, PATRICIA A | ADDED | 2018 | 01 | 1.03 | 16 | | 4400 | 2 617 N COLES AVE |
| HOLMAN AUTOMOTIVE GROUP, INC | ADDED | 2017 | 01 | 172.01 | 3 | | 115100 | 4A 244 E KINGS HWY |
| HOLMAN AUTOMOTIVE GROUP, INC | ADDED | 2018 | 08 | 172.01 | 3 | | 115100 | 4A 244 E KINGS HWY |
| HOROCHISKY, EDWARD & HOWARD, K | ADDED | 2018 | 01 | 12 | 21 | | 19400 | 2 444 N FORKLANDING RD |
| HOSIER, JOHN MICHAEL JR | ADDED | 2018 | 03 | 54 | 9 | | 36275 | 2 112 LAURELTON AVE |
| HUNKAPILLER, EDWARD A | ADDED | 2018 | 03 | 33 | 11 | | 28750 | 2 634 GREENWOOD AVE |
| HYLAND, STEVEN JOSEPH | ADDED | 2018 | 03 | 49 | 2 | | 33400 | 2 213 N FORKLANDING RD |
| IMONDI, MARYBETH & HOLLENBERG, STEPHEN | ADDED | 2018 | 06 | 129.10 | 8 | | 81950 | 2 1 E WOODCREST AVE |
| JONES, DAVID J & PATRICIA R | ADDED | 2018 | 09 | 188 | 1 | | 118725 | 2 516 SPRUCE AVE |
| JONES, RYAN | ADDED | 2018 | 08 | 168 | 5.02 | | 102900 | 2 452 ELM AVE |
| JONES, SUSAN M | ADDED | 2018 | 05 | 112 | 11.04 | | 65225 | 2 344 CRAWFORD AVE |
| JOYCE, JOHN | ADDED | 2018 | 06 | 129.09 | 21 | | 81400 | 2 5 ROSE AVE |
| JUHASS, JASON J | ADDED | 2018 | 07 | 148 | 3 | | 94650 | 4A 708 E MAIN ST |
| KANE, JASON M & BARBARA C | ADDED | 2018 | 04 | 93 | 10.06 | | | 2 272 SPRUCE AVE |

TAXING DISTRICT NO. 19 MAPLE SHADE TWP

COUNTY NO. 03 BURLINGTON

| NAME OF OWNER ADDITIONAL OWNERS | LIST TYPE | LIST YEAR | PAGE NO. | BLOCK NO. | LOT NO. | LOT QUALIFIC. | ACCT. NO. | -----PROPERTY----- CLASS LOCATION |
|--------------------------------------|--------------|--------------|-------------|--------------|------------|------------------|--------------|--------------------------------------|
| KELLUM, BRIAN & SOBOTA, JANE | ADDED | 2017 | 01 | 129.05 | 4 | | 77700 | 2 40 FARNSWORTH AVE |
| KELLUM, BRIAN & SOBOTA, JANE | ADDED | 2018 | 06 | 129.05 | 4 | | 77700 | 2 40 FARNSWORTH AVE |
| KRAMPEN, THOMAS R JR | ADDED | 2018 | 07 | 144 | 16.01 | | 92475 | 2 583 BUTTONWOOD AVE |
| KUMMERLEN, KARL H & GRACE D | ADDED | 2018 | 05 | 103 | 5 | | 59400 | 2 48 BIRCH AVE |
| LEBUEDE, MARY ANN & RONALD V | ADDED | 2018 | 08 | 172.03 | 1 | CU200 | 108350 | 2 115 E KINGS HWY UNIT #200 |
| LEVINE, CHAD J | ADDED | 2018 | 01 | 1.04 | 4.04 | | 5175 | 2 538 N FORKLANDING RD |
| LOBO, RAYMOND G & ALEXIS D | ADDED | 2018 | 02 | 21 | 2.02 | | 24360 | 2 252 W LINWOOD AVE |
| LOOMIS, KELLY A & SEAN H | ADDED | 2018 | 06 | 129.08 | 24 | | 80400 | 2 3 PAUL ROAD |
| MAIORANO, THOMAS M | ADDED | 2018 | 03 | 38 | 6.02 | | 30350 | 2 14 BEECHWOOD AVE |
| MANKA, DONALD T & JACK, CHERYL | ADDED | 2018 | 03 | 56 | 8 | | 37375 | 2 43 N POPLAR AVE |
| MAPLE SHADE EQUITIES LLC | ADDED | 2018 | 09 | 189 | 5.02 | | 119275 | 4A 597 ROUTE 38 WEST |
| MAPLE SHADE EQUITIES LLC | ADDED | 2018 | 09 | 189 | 5.02 | | 119275 | 4A 597 ROUTE 38 WEST |
| MARTORANA, AUGUSTINE & FRANCES | ADDED | 2018 | 02 | 29 | 5 | | 27800 | 2 215 MECRAY LANE |
| MARTORANA, AUGUSTINE & FRANCES | OMT/ADD | 2017 | 01 | 29 | 5 | | 27800 | 2 215 MECRAY LANE |
| MAYER, KRISTIAN | ADDED | 2018 | 02 | 21 | 11 | | 24700 | 2 225 W BROADWAY |
| MAZZA, MARK D & JENNIFER A | ADDED | 2018 | 03 | 52 | 1 | | 35150 | 2 123 N FORKLANDING RD |
| MCCARTHY, SONIA & EDWARD J | ADDED | 2018 | 08 | 172.03 | 1 | CU380 | 112850 | 2 115 E KINGS HWY UNIT #380 |
| MCCLELLAN, KATHLEEN & PATRICK | ADDED | 2018 | 01 | 1.12 | 13 | | 11375 | 2 468 N COLES AVE |
| MCCLELLAN, KATHLEEN & PATRICK | OMT/ADD | 2017 | 01 | 1.12 | 13 | | 11375 | 2 468 N COLES AVE |
| MCDONALD, DANIEL M & NANCY L | ADDED | 2018 | 03 | 56 | 32 | | 37900 | 2 42 N FELLOWSHIP RD |
| MCKEEVER, DONNA M | OMT/ADD | 2017 | 01 | 116 | 10 | | 68400 | 2 35 S CLINTON AVE |
| MEEHAN, JULIE | ADDED | 2018 | 04 | 95 | 14 | | 56200 | 2 54 S POPLAR AVE |
| MERGLIANO, ANTHONY | ADDED | 2018 | 04 | 93 | 10.05 | | | 2 276 SPRUCE AVE |
| MEUNIER, GERALD P | ADDED | 2018 | 06 | 129.06 | 17 | | 78775 | 2 34 W WOODCREST AVE |
| MIRIELLO, ANTHONY J & DAWN T | ADDED | 2018 | 02 | 16 | 34 | | 22225 | 2 319 MELROSE AVE |
| MOJO HOMES LLC | ADDED | 2018 | 02 | 18.01 | 6.04 | | 23250 | 2 235 W LINWOOD AVE |
| MOSLEY, EILEEN J | ADDED | 2018 | 09 | 172.03 | 1 | CU407 | 113525 | 2 115 E KINGS HWY UNIT #407 |
| MOUREY, RUSSELL S | ADDED | 2017 | 01 | 75 | 9 | | 45400 | 2 317 MECRAY LANE |
| MOUREY, RUSSELL S | ADDED | 2018 | 04 | 75 | 9 | | 45400 | 2 317 MECRAY LANE |
| MURRAY, MARY ELLEN | ADDED | 2018 | 01 | 1.09 | 14 | | 8800 | 2 50 INDIAN QUEEN LA |
| MURTAGH, THOMAS F & STEPHANI | ADDED | 2018 | 06 | 129.08 | 43 | | 80875 | 2 43 PAUL ROAD |
| NTELEKOS, KOSTANTINOS & ELENI | ADDED | 2018 | 04 | 74 | 3 | | 44900 | 2 620 PRINCETON AVE |
| OLIVERA, LARRY & TORRES, KATHERINE | ADDED | 2017 | 01 | 57 | 14.08 | | | 2 38 N POPLAR AVE |
| OLIVERA, LARRY & TORRES, KATHERINE | ADDED | 2018 | 03 | 57 | 14.08 | | | 2 38 N POPLAR AVE |
| PACHECO, FRANCIS | ADDED | 2018 | 05 | 113 | 3 | | 65875 | 2 427 S FORKLANDING RD |
| PACIFIC NORTH LLC | ADDED | 2018 | 08 | 170 | 11.01 | | 104675 | 2 323 S MAPLE AVE |
| PADAVANO, CARL C | ADDED | 2018 | 07 | 139 | 2.02 | | 88000 | 2 430 BUTTONWOOD AVE |
| PALIMENO, CURTIS J | ADDED | 2018 | 09 | 196.01 | 185 | CU099 | 124200 | 2 25 S CHURCH RD UNIT #099 |
| PARK, ALAN & JENNIFER | ADDED | 2018 | 02 | 23 | 12 | | 25675 | 2 21 N COLES AVE |
| PENNA, DOMINIQUE D & HOOD, JAMES A | ADDED | 2018 | 02 | 14 | 13 | | 20900 | 2 443 N COLES AVE |
| PERFETTI, LOUISE R | ADDED | 2018 | 08 | 172.03 | 1 | CU122 | 106400 | 2 115 E KINGS HWY UNIT #122 |
| PLUNKETT, EDWARD & SANDRA | OMT/ADD | 2017 | 01 | 1.10 | 17 | | 9625 | 2 616 OXFORD DRIVE |
| PNC BANK, NA | ADDED | 2018 | 05 | 104 | 29 | | 61300 | 2 469 CUTLER AVE |
| PROPERTY FUNDING GROUP, LLC | ADDED | 2018 | 05 | 98 | 16 | | 58000 | 2 162 S FELLOWSHIP RD |
| RADETICH, THERESA | ADDED | 2018 | 02 | 24 | 16.02 | | 26450 | 2 436 EUCLID AVE |
| RAL INDUSTRIES, LLC DBA APEX REALTY | ADDED | 2018 | 01 | 3 | 5.01 | | 13425 | 2 749 N FORKLANDING RD |
| RANDAZZO, MAURIZIO P | ADDED | 2018 | 02 | 22 | 10 | | 25075 | 2 30 N COLES AVE |
| REILLY, MARGARET M | ADDED | 2018 | 05 | 112 | 11 | | 65125 | 2 332 CRAWFORD AVE |
| RICHARDS, DAVID JR | ADDED | 2018 | 07 | 140 | 6 | | 89500 | 2 105 W MILL RD |
| RR COMPANY OF AMERICA, LLC | ADDED | 2018 | 07 | 144 | 8 | | 92125 | 4A 471 ROUTE 38 WEST |
| SAHINA, KEVIN M | OMT/ADD | 2017 | 01 | 56 | 11 | | 37450 | 2 31 N POPLAR AVE |
| SALTZMAN, OLGA | ADDED | 2018 | 08 | 172.03 | 1 | CU227 | 109025 | 2 115 E KINGS HWY UNIT #227 |
| SCHAEFFER, STEPHEN | ADDED | 2018 | 07 | 145 | 2 | | 92875 | 2 552 S FORKLANDING RD |
| SEXTON, HOWARD M IV & CHRISTINA ANN | ADDED | 2018 | 04 | 75 | 8.02 | | 45375 | 2 604 HARVARD AVE |
| SHAW, RAMEL K & PATRICIA J | OMT/ADD | 2017 | 01 | 104 | 12 | | 60800 | 2 47 BIRCH AVE |
| SINGH, RESHAM & CHAHAL, JASWINDER K | ADDED | 2018 | 02 | 20 | 1.01 | | 23800 | 2 109 N COLES AVE |
| SINGH, SUKHPREET & KAUR, GAGANDEEP | ADDED | 2018 | 07 | 142 | 15.01 | | 91150 | 2 555 ALEXANDER AVE |
| SMITH, SUSAN | ADDED | 2018 | 01 | 1.02 | 13 | | 2150 | 2 362 W WOODLAWN AVE |
| SMITH, SUSAN | OMT/ADD | 2017 | 01 | 1.02 | 13 | | 2150 | 2 362 W WOODLAWN AVE |
| SPIER, JORDAN A & NATASHA | ADDED | 2018 | 07 | 140 | 12.01 | | 90100 | 2 119 W MILL RD |
| STEFANKO, JOSEPH, MARY & GOFF, JANIE | ADDED | 2018 | 05 | 103 | 7.04 | | 59850 | 2 24 BIRCH AVE |
| STEFANKO, JOSEPH, MARY & GOFF, JANIE | OMT/ADD | 2017 | 01 | 103 | 7.04 | | 59850 | 2 24 BIRCH AVE |
| SUDELL, CHARLES H | ADDED | 2018 | 07 | 163 | 3.04 | | 100250 | 2 541 S FORKLANDING RD |
| TALAVERA, DOROTHY | ADDED | 2018 | 06 | 127 | 18.03 | | 73350 | 2 51 HELEN AVE |
| TARANTINI, VINCENT & BARBARA | ADDED | 2018 | 06 | 129.07 | 34 | | 79700 | 2 31 WOODBINE AVE |
| TARKETT, RUSSELL L | OMT/ADD | 2017 | 02 | 162 | 18 | | 100000 | 2 247 S FELLOWSHIP RD |
| THORNTON, SHARON J & CAMERON M | ADDED | 2017 | 01 | 172.03 | 1 | CU133 | 106675 | 2 115 E KINGS HWY UNIT #133 |
| THORNTON, SHARON J & CAMERON M | ADDED | 2018 | 08 | 172.03 | 1 | CU133 | 106675 | 2 115 E KINGS HWY UNIT #133 |

TAXING DISTRICT NO. 19 MAPLE SHADE TWP

COUNTY NO. 03 BURLINGTON

| NAME OF OWNER ADDITIONAL OWNERS | LIST TYPE | LIST YEAR | PAGE NO. | BLOCK NO. | LOT NO. | LOT QUALIFIC. | ACCT. NO. | -----PROPERTY----- CLASS LOCATION |
|------------------------------------|--------------|--------------|-------------|--------------|------------|------------------|--------------|--------------------------------------|
| TINDALL, RAYMOND & ROSEMARIE | ADDED | 2017 | 01 | 170 | 5.02 | | 104400 | 2 354 SPRUCE AVE |
| TINDALL, RAYMOND & ROSEMARIE | ADDED | 2018 | 08 | 170 | 5.02 | | 104400 | 2 354 SPRUCE AVE |
| TOPF, CURTIS B | ADDED | 2018 | 02 | 22 | 12 | | 25175 | 2 435 EUCLID AVE |
| ULRICH, RODNEY T & JEANETTE A | ADDED | 2018 | 06 | 129.01 | 16 | | 74925 | 2 11 OVERBROOK AVE |
| URWILER, KATHLEEN D | OMT/ADD | 2017 | 02 | 172.03 | 1 | CU191 | 108125 | 2 115 E KINGS HWY UNIT #191 |
| VAREVICE, KATHERINE | ADDED | 2018 | 08 | 172.03 | 1 | CU209 | 108575 | 2 115 E KINGS HWY UNIT #209 |
| VIOLA, DENISE | OMT/ADD | 2017 | 01 | 94 | 14 | | 55775 | 2 402 E CENTER AVE |
| VOLPE, ANTHONY R JR | ADDED | 2018 | 01 | 9 | 12.02 | | 17575 | 2 69 E GERMANTOWN AVE |
| WALKER, ROSE CENTENO | ADDED | 2017 | 01 | 104 | 9.03 | | 60600 | 2 15 BIRCH AVE |
| WALKER, ROSE CENTENO | ADDED | 2018 | 05 | 104 | 9.03 | | 60600 | 2 15 BIRCH AVE |
| WEBER, TRACIE A & CHRISTOPHER C | ADDED | 2018 | 01 | 10 | 4.01 | | 17950 | 2 213 E GERMANTOWN AVE |
| WRIGHT, SCOTT D & JANIS, BRENDA M | ADDED | 2018 | 02 | 18.01 | 5.02 | | 23075 | 2 247 W LINWOOD AVE |
| 62 POPLAR LLC | ADDED | 2018 | 04 | 95 | 18 | | 56300 | 2 62 S POPLAR AVE |

TAXING DISTRICT NO. 19 MAPLE SHADE TWP

COUNTY NO. 03 BURLINGTON

| PAGE | LAND | ASSESSMENTS IMPROVE | TOTAL | PRORATED | REGULAR | TAXES SPECIAL | TOTAL |
|-----------------------|----------------------|---------------------------|-----------|-----------|-----------|------------------|-----------|
| 0001 | ADDED 2017 PAGE 0 | TOTALS ----- 794,900 | 794,900 | 90,782 | 3,061.15 | .00 | 3,061.15 |
| 0001 | ADDED 2018 50,000 | TOTALS ----- 397,200 | 447,200 | 320,809 | 10,946.02 | .00 | 10,946.02 |
| 0002 | ADDED 2018 PAGE 0 | TOTALS ----- 240,600 | 240,600 | 126,692 | 4,322.73 | .00 | 4,322.73 |
| 0003 | ADDED 2018 PAGE 0 | TOTALS ----- 513,900 | 513,900 | 462,141 | 15,768.26 | .00 | 15,768.26 |
| 0004 | ADDED 2018 PAGE 0 | TOTALS ----- 935,400 | 935,400 | 796,875 | 27,189.37 | .00 | 27,189.37 |
| 0005 | ADDED 2018 PAGE 0 | TOTALS ----- 154,900 | 154,900 | 93,442 | 3,188.24 | .00 | 3,188.24 |
| 0006 | ADDED 2018 PAGE 0 | TOTALS ----- 267,500 | 267,500 | 147,559 | 5,034.72 | .00 | 5,034.72 |
| 0007 | ADDED 2018 PAGE 0 | TOTALS ----- 1,301,000 | 1,301,000 | 1,008,942 | 34,425.11 | .00 | 34,425.11 |
| 0008 | ADDED 2018 PAGE 0 | TOTALS ----- 632,500 | 632,500 | 567,690 | 19,369.57 | .00 | 19,369.57 |
| 0009 | ADDED 2018 PAGE 0 | TOTALS ----- 866,800 | 866,800 | 370,867 | 12,653.98 | .00 | 12,653.98 |
| OMITTED/ADDED 0001 | 2017 PAGE 0 | TOTALS ----- 159,400 | 159,400 | 59,425 | 2,003.82 | .00 | 2,003.82 |
| OMITTED/ADDED 0002 | 2017 PAGE 0 | TOTALS ----- 45,600 | 45,600 | 15,817 | 533.35 | .00 | 533.35 |

TAXING DISTRICT 19 MAPLE SHADE TWP ABATEMENT EXEMPTION AUDIT TRAIL FOR THE YEAR ENDING 2018 COUNTY 03 BURLINGTON PAGE 1

| BLOCK# | LAND DESCRIPTION | OWNERS NAME | * * * I M P R O V M E N T | * * * | E X E M P T I O N S | * * * | | |
|--------|------------------|-------------|---------------------------------|-------|---------------------|------------|------------|------------|
| LOT# | BLDG DESCRIPT | CLASS | STREET ADDRESS | BANK | BEG/END YR | BEG/END YR | BEG/END YR | BEG/END YR |
| QUALIF | ADDITIONAL LOTS | | CITY & STATE | ZIP | | | | |
| 189.01 | 5.22AC | | GROUP 1 REALTY, INC | | 2017 | 2021 | | |
| 1.01 | ACURA | 4A | 800 GESSNER, SUITE 500 | 00355 | I | 2845000 | | |
| 119350 | 5.2200 | | HOUSTON, TX | 77024 | | | | |
| | | | 2840 ROUTE 73 NORTH | | | | | |
| 189.01 | 2.7AC | | JERSEYDUE, LLC % CHARLES LAROSA | | 2018 | 2022 | | |
| 3.01 | MELTING POT | 4A | 40 BRITTANY BLVD | | I | 647270 | | |
| 119575 | 2.7000 | | MARLTON, NJ | 08053 | | | | |
| | | | 584 ROUTE 38 EAST | | | | | |

ADDED ASSESSMENT DISTRICT SUMMARY FOR TAX YEAR 2017

| CLASS | COUNT | ----- LAND | FULL ASSESSED IMPROVMNT | VALUATION EXEMPTNS | ----- NET | PRORATED ASSESSMENT | GENERAL TAX RATE | TOTAL TAXES (GENERAL) | TOTAL TAXES (SPECIAL) | TOTAL AMOUNT OF TAXES |
|-------|-------|---------------|----------------------------|-----------------------|--------------|------------------------|---------------------|--------------------------|--------------------------|--------------------------|
| 1 | 0 | 0 | 0 | | 0 | 0 | | .00 | .00 | .00 |
| 2 | 9 | 0 | 319,200 | | 319,200 | 51,140 | | 1,724.42 | .00 | 1,724.42 |
| 3A | 0 | 0 | 0 | | 0 | 0 | | .00 | .00 | .00 |
| 3B | 0 | 0 | 0 | | 0 | 0 | | .00 | .00 | .00 |
| 4A | 1 | 0 | 475,700 | | 475,700 | 39,642 | | 1,336.73 | .00 | 1,336.73 |
| 4B | 0 | 0 | 0 | | 0 | 0 | | .00 | .00 | .00 |
| 4C | 0 | 0 | 0 | | 0 | 0 | | .00 | .00 | .00 |
| 6A | 0 | 0 | 0 | | 0 | 0 | | .00 | .00 | .00 |
| 6B | 0 | 0 | 0 | | 0 | 0 | | .00 | .00 | .00 |
| 6C | 0 | 0 | 0 | | 0 | 0 | | .00 | .00 | .00 |
| TOTAL | 10 | 0 | 794,900 | | 794,900 | 90,782 | 3.372 | 3,061.15 | .00 | 3,061.15 |

ADDED ASSESSMENT DISTRICT SUMMARY FOR TAX YEAR 2018

| CLASS | COUNT | ----- LAND | FULL ASSESSED IMPROVMNT | VALUATION EXEMPTNS | ----- NET | PRORATED ASSESSMENT | GENERAL TAX RATE | TOTAL TAXES (GENERAL) | TOTAL TAXES (SPECIAL) | TOTAL AMOUNT OF TAXES |
|-------|-------|---------------|----------------------------|-----------------------|--------------|------------------------|---------------------|--------------------------|--------------------------|--------------------------|
| 1 | 0 | 0 | 0 | | 0 | 0 | | .00 | .00 | .00 |
| 2 | 115 | 50,000 | 3,165,600 | | 3,215,600 | 2,395,975 | | 81,750.69 | .00 | 81,750.69 |
| 3A | 0 | 0 | 0 | | 0 | 0 | | .00 | .00 | .00 |
| 3B | 0 | 0 | 0 | | 0 | 0 | | .00 | .00 | .00 |
| 4A | 5 | 0 | 2,144,200 | | 2,144,200 | 1,499,042 | | 51,147.31 | .00 | 51,147.31 |
| 4B | 0 | 0 | 0 | | 0 | 0 | | .00 | .00 | .00 |
| 4C | 0 | 0 | 0 | | 0 | 0 | | .00 | .00 | .00 |
| 6A | 0 | 0 | 0 | | 0 | 0 | | .00 | .00 | .00 |
| 6B | 0 | 0 | 0 | | 0 | 0 | | .00 | .00 | .00 |
| 6C | 0 | 0 | 0 | | 0 | 0 | | .00 | .00 | .00 |
| TOTAL | 120 | 50,000 | 5,309,800 | | 5,359,800 | 3,895,017 | 3.412 | 132,898.00 | .00 | 132,898.00 |

OMITTED / ADDED ASSESSMENT DISTRICT SUMMARY FOR TAX YEAR 2017

| CLASS | COUNT | ----- LAND | FULL ASSESSED IMPROVMNT | VALUATION EXEMPTNS | ----- NET | PRORATED ASSESSMENT | GENERAL TAX RATE | TOTAL TAXES (GENERAL) | TOTAL TAXES (SPECIAL) | TOTAL AMOUNT OF TAXES |
|-------|-------|---------------|----------------------------|-----------------------|--------------|------------------------|---------------------|--------------------------|--------------------------|--------------------------|
| 1 | 0 | 0 | 0 | | 0 | 0 | | .00 | .00 | .00 |
| 2 | 19 | 0 | 205,000 | | 205,000 | 75,242 | | 2,537.17 | .00 | 2,537.17 |
| 3A | 0 | 0 | 0 | | 0 | 0 | | .00 | .00 | .00 |
| 3B | 0 | 0 | 0 | | 0 | 0 | | .00 | .00 | .00 |
| 4A | 0 | 0 | 0 | | 0 | 0 | | .00 | .00 | .00 |
| 4B | 0 | 0 | 0 | | 0 | 0 | | .00 | .00 | .00 |
| 4C | 0 | 0 | 0 | | 0 | 0 | | .00 | .00 | .00 |
| 6A | 0 | 0 | 0 | | 0 | 0 | | .00 | .00 | .00 |
| 6B | 0 | 0 | 0 | | 0 | 0 | | .00 | .00 | .00 |
| 6C | 0 | 0 | 0 | | 0 | 0 | | .00 | .00 | .00 |
| TOTAL | 19 | 0 | 205,000 | | 205,000 | 75,242 | 3.372 | 2,537.17 | .00 | 2,537.17 |

| 19 MAPLE SHADE TWP | | BREAKDOWN OF ADDED, OMITTED & ROLLBACK TAXES | | | | 03 BURLINGTON | |
|---------------------|-----------------------|--|-----------------------|----------------------|-----------------------|------------------------|--|
| ASSESSED VALUATIONS | TOTAL AMOUNT OF TAXES | TAXES DUE COUNTY | TAXES DUE CTY LIBRARY | TAXES DUE CTY HEALTH | TAXES DUE CTY OPEN SP | TOTAL TAXES DUE COUNTY | |

| | | | | | | |
|------------------|-----------|------------|-----------|----------|-----|-----------|
| 2014 OMIT ASSMT | 0 | .00 | .00 | .00 | .00 | .00 |
| 2015 OMIT ASSMT | 0 | .00 | .00 | .00 | .00 | .00 |
| 2016 OMIT ASSMT | 0 | .00 | .00 | .00 | .00 | .00 |
| 2017 OMIT ASSMT | 0 | .00 | .00 | .00 | .00 | .00 |
| 2018 OMIT ASSMT | 0 | .00 | .00 | .00 | .00 | .00 |
| 2014 RLBK ASSMT | 0 | .00 | .00 | .00 | .00 | .00 |
| 2015 RLBK ASSMT | 0 | .00 | .00 | .00 | .00 | .00 |
| 2016 RLBK ASSMT | 0 | .00 | .00 | .00 | .00 | .00 |
| 2017 RLBK ASSMT | 0 | .00 | .00 | .00 | .00 | .00 |
| 2018 RLBK ASSMT | 0 | .00 | .00 | .00 | .00 | .00 |
| 2017 ADDED ASSMT | 90,782 | 3,061.15 | 310.47 | 29.04 | .00 | 376.74 |
| 2018 ADDED ASSMT | 3,895,017 | 132,898.00 | 14,723.21 | 1,324.31 | .00 | 17,099.21 |
| 2017 OM/AD ASSMT | 75,242 | 2,537.17 | 257.32 | 24.07 | .00 | 312.25 |
| ** TOTAL ** | 4,061,041 | 138,496.32 | 15,291.00 | 1,377.42 | .00 | 17,788.20 |

I, -----, ASSESSOR OF MAPLE SHADE TWP DO SWEAR (OR AFFIRM) THAT THE FOREGOING LIST CONTAINS THE VALUATIONS MADE BY ME, TO THE BEST OF MY ABILITY, OF ALL THE PROPERTY LIABLE TO TAXATION IN THE TAXING DISTRICT IN WHICH I AM THE ASSESSOR AND THAT I HAVE VALUED THE SAME, WITHOUT FAVOR OR PARTIALITY, AND HAVE MADE SUCH DEDUCTIONS ONLY FOR DEBT AND EXEMPTIONS AS ARE PRESCRIBED BY LAW.

ASSESSOR

SWORN AND SUBSCRIBED BEFORE ME THIS ____ DAY OF _____, 2018

COUNTY TAX ADMINISTRATOR

THIS IS TO CERTIFY THAT THE ABOVE ADDED AND OMITTED LISTS ARE A TRUE AND COMPLETE RECORD OF THE ADDED AND OMITTED TAXES ASSESSED FOR THE YEAR 2018 IN THE TAXING DISTRICT OF MAPLE SHADE TWP IN THE COUNTY OF BURLINGTON

----- COMMISSIONER -----
----- COMMISSIONER -----

----- COMMISSIONER -----
----- COMMISSIONER -----

----- COMMISSIONER -----
----- COMMISSIONER -----

COMMISSIONER

| 19 MAPLE SHADE TWP | | BREAKDOWN OF ADDED, OMITTED & ROLLBACK TAXES | | | 03 BURLINGTON | |
|---------------------|-----------------------|--|-----------------------|-----------------------|----------------------|--|
| ASSESSED VALUATIONS | TOTAL AMOUNT OF TAXES | TOTAL TAXES DUE COUNTY | TAXES DUE MUN OPEN SP | TAXES DUE MUN LIBRARY | BALANCE DUE DISTRICT | |

| | | | | | | |
|------------------|-----------|------------|-----------|-----|-----|------------|
| 2014 OMIT-ASSMT | 0 | .00 | .00 | .00 | .00 | .00 |
| 2015 OMIT-ASSMT | 0 | .00 | .00 | .00 | .00 | .00 |
| 2016 OMIT-ASSMT | 0 | .00 | .00 | .00 | .00 | .00 |
| 2017 OMIT-ASSMT | 0 | .00 | .00 | .00 | .00 | .00 |
| 2018 OMIT-ASSMT | 0 | .00 | .00 | .00 | .00 | .00 |
| 2014 RLBK ASSMT | 0 | .00 | .00 | .00 | .00 | .00 |
| 2015 RLBK ASSMT | 0 | .00 | .00 | .00 | .00 | .00 |
| 2016 RLBK ASSMT | 0 | .00 | .00 | .00 | .00 | .00 |
| 2017 RLBK ASSMT | 0 | .00 | .00 | .00 | .00 | .00 |
| 2018 RLBK ASSMT | 0 | .00 | .00 | .00 | .00 | .00 |
| 2017 ADDED ASSMT | 90,782 | 3,061.15 | 376.74 | .00 | .00 | 2,684.41 |
| 2018 ADDED ASSMT | 3,895,017 | 132,898.00 | 17,099.21 | .00 | .00 | 115,798.79 |
| 2017 OM/AD ASSMT | 75,242 | 2,537.17 | 312.25 | .00 | .00 | 2,224.92 |
| ** TOTAL ** | 4,061,041 | 138,496.32 | 17,788.20 | .00 | .00 | 120,708.12 |

I, -----, ASSESSOR OF MAPLE SHADE TWP DO SWEAR (OR AFFIRM) THAT THE FOREGOING LIST CONTAINS THE VALUATIONS MADE BY ME, TO THE BEST OF MY ABILITY, OF ALL THE PROPERTY LIABLE TO TAXATION IN THE TAXING DISTRICT IN WHICH I AM THE ASSESSOR AND THAT I HAVE VALUED THE SAME, WITHOUT FAVOR OR PARTIALITY, AND HAVE MADE SUCH DEDUCTIONS ONLY FOR DEBT AND EXEMPTIONS AS ARE PRESCRIBED BY LAW.

ASSESSOR

SWORN AND SUBSCRIBED BEFORE ME THIS ____ DAY OF _____, 2018

THIS IS TO CERTIFY THAT THE ABOVE ADDED AND OMITTED LISTS ARE A TRUE AND COMPLETE RECORD OF THE ADDED AND OMITTED TAXES ASSESSED FOR THE YEAR 2018 IN THE TAXING DISTRICT OF MAPLE SHADE TWP IN THE COUNTY OF BURLINGTON

COMMISSIONER

COMMISSIONER






COMMISSIONER

COMMISSIONER

COMMISSIONER

COMMISSIONER

TABLE OF AGGREGATES, ADDED ASSESSMENTS

| | | SUMMARY OF ADDED ASSESSMENTS AND APPORTIONMENT OF TAXES | | | |
|--|----------------------|---|------------------------|---|--------------|
| | | | | 2017 | 2018 |
| I, (WE,) _____ | | ADDED ASSESSED VALUATION OF LAND | | | \$50,000 |
| _____ | | ADDED ASSESSED VALUATION OF BUILDINGS | | \$794,900 | \$5,309,800 |
| _____ | ASSESSOR(S) | TOTAL VALUE OF ADDED ASSESSMENTS | | \$794,900 | \$5,359,800 |
| OF _____ | DO SWEAR (OR AFFIRM) | TOTAL VALUE OF PRORATED ASSESSMENTS | | \$90,782 | \$3,895,017 |
| THAT THE FOREGOING LIST CONTAINS THE VALUATIONS MADE BY ME (US), | | REAL PROP TAX RATE PER \$100 VALUATION | | \$3.372 | \$3.412 |
| TO THE BEST OF MY (OUR) ABILITY, OF ALL THE PROPERTY LIABLE TO | | TOTAL TAXES ON ADDED ASSESSMENTS | | \$3,061.15 | \$132,898.00 |
| TAXATION IN THE TAXING DISTRICT IN WHICH I AM (WE ARE) THE | | VETERANS & SENIOR CITIZEN DEDUCTIONS | | \$.00 | \$.00 |
| ASSESSOR(S) AND THAT I (WE) HAVE VALUED THE SAME, WITHOUT FAVOR | | NET TAXES ON ADDED ASSESSMENTS | | \$3,061.15 | \$132,898.00 |
| OR PARTIALITY, AND HAVE MADE SUCH DEDUCTIONS ONLY FOR DEBT AND | | | | | |
| EXEMPTIONS AS ARE PRESCRIBED BY LAW. | | AMOUNT DUE COUNTY, FEB. 15, 2019 AT: | | | |
| _____ | | COUNTY RATE: | 2017 \$.342 PER \$100 | \$310.47 | \$.00 |
| _____ | | | 2018 \$.378 PER \$100 | \$.00 | \$14,723.21 |
| _____ | | CTY LIBRARY RATE: | 2017 \$.032 PER \$100 | \$29.04 | \$.00 |
| _____ | | | 2018 \$.034 PER \$100 | \$.00 | \$1,324.31 |
| _____ | | CTY HEALTH RATE: | 2017 \$.000 PER \$100 | \$.00 | \$.00 |
| _____ | | | 2018 \$.000 PER \$100 | \$.00 | \$.00 |
| _____ | | CTY OPEN SP RATE: | 2017 \$.041 PER \$100 | \$37.23 | \$.00 |
| _____ | | | 2018 \$.027 PER \$100 | \$.00 | \$1,051.69 |
| | | MUN OPEN SP RATE: | 2017 \$.000 PER \$100 | \$.00 | \$.00 |
| | | | 2018 \$.000 PER \$100 | \$.00 | \$.00 |
| | | MUN LIBRARY RATE: | 2017 \$.000 PER \$100 | \$.00 | \$.00 |
| | | | 2018 \$.000 PER \$100 | \$.00 | \$.00 |
| | ASSESSOR(S) | | | | |
| | | TOTAL DUE COUNTY | | \$376.74 | \$17,099.21 |
| | | TOTAL DUE MUNICIPALITY | | \$2,684.41 | \$115,798.79 |
| SWORN AND SUBSCRIBED BEFORE ME, THIS _____ | | THIS IS TO CERTIFY THAT THE FOREGOING ADDED ASSESSMENTS LIST | | | |
| DAY OF _____, 20____. | | IS A TRUE AND COMPLETE RECORD OF THE ADDED TAXES ASSESSED FOR THE | | | |
| _____ | | YEAR 2018, IN THE TAXING DISTRICT OF MAPLE SHADE TWP , | | | |
| | | COUNTY OF BURLINGTON , | | | |
| | | ATTEST: | | | |
| | |  | |  | PRESIDENT |
| | | COUNTY TAX ADMINISTRATOR | |  | |
| | | | |  | |
| | | | |  | |