

[illegible]

1239000

111425

257392

00

257392

Block No. Lot No. Qualification Account No.	Land Dimensions Building Description Additional Lots Acreage	Prop. Class	Owner's Name Address City State Property Location	Billing Code Zip Code	Land Improvements Exemption Net Total	# M	Compl. Mo. Day	Prorated Assessment	Total Real Property Tax	Special Tax	Net Amount of Tax
9.01 5	EXMT TO RATABL L6	2	GRALA, ALEXANDER & EMILY 617 MAIN STREET LUMBERTON, NJ 617 MAIN STREET	00000 08048	79300 70700 150000	06	06 04	75000	176550		176550
14 2.03	NEW BLDG	4A	BIRCH GROVE HOLDINGS OF NJ, LLC 7 MAPLE AVE LUMBERTON, NJ 7 MAPLE AVENUE	00000 08048	0 240000 240000	12	12 01	240000	564960		564960
17.02 2	DECK	2	ASACK, BRIAN & KADY-ASACK, KIMBERLY 7 CHURCH ST. LUMBERTON, NJ 7 CHURCH STREET	00000 08048	0 2000 2000	12	12 01	2000	4708		4708
19.10 2	DET GARAGE	2	POWELL, KEVIN W 2 SHEFFIELD TER LUMBERTON, NJ 2 SHEFFIELD TERRACE	00660 08048	0 8500 8500	12	12 01	8500	20009		20009
19.15 10	14 X 18 ADD'N	2	CASSENTI, DEBORAH A 37 ROCKLAND TERRACE LUMBERTON, NJ 37 ROCKLAND TERRACE	00000 08048	0 20100 20100	12	12 01	20100	47315		47315
19.23 52	SUNROOM	2	BATDORF, JACK B & BARBARA A 204 HARROGATE DRIVE LUMBERTON, NJ 204 HARROGATE DRIVE	00000 08048	0 7400 7400	03	09 01	1850	4355		4355
19.58 2.01	NEW DWELLING	2	SCHLITZ, JOHN & STEPHANY 2 PROVIDENCE CT LUMBERTON, NJ 2 PROVIDENCE CT	00000 08048	48000 387200 435200	12	12 01	435200	1024461		1024461
19.58 3.01	NEW DWELLING	2	AARON, ROBERT & COLLEEN 1 PROVIDENCE CT LUMBERTON, NJ 1 PROVIDENCE CT	00000 08048	40000 443000 483000	07	05 01	281750	663240		663240
19.58 4.01	NEW DWELLING	2	BEYER, MICHAEL G & CHRISTINE M 3 PROVIDENCE CT LUMBERTON, NJ 3 PROVIDENCE CT	00000 08048	50000 415700 465700	12	12 01	465700	1096258		1096258
19.58 5.01	NEW DWELLING	2	DOLCE, BARBARA 5 PROVIDENCE CT LUMBERTON, NJ 5 PROVIDENCE CT	00000 08048	45000 366700 411700	10	02 01	343083	807617		807617
19.58 10.01	NEW DWELLING	2	CUMMINGS, LUKE R & STEFANIE A 15 PROVIDENCE CT LUMBERTON, NJ 15 PROVIDENCE CT	00000 08084	45000 345900 390900	09	03 01	293175	690134		690134
19.58 12.01	NEW DWELLING	2	ADDO, JEFFREY A & KIOMI C 19 PROVIDENCE CT LUMBERTON, NJ 19 PROVIDENCE CT	00000 08084	45000 319200 364200	05	07 01	151750	357220		357220
19.58 13.01	NEW DWELLING	2	UNDERWOOD, WESLEY JR & STEPHANIE 21 PROVIDENCE CT LUMBERTON, NJ 21 PROVIDENCE CT	00000 08048	45000 352100 397100	06	06 01	198550	467387		467387
19.58 16.01	NEW DWELLING	2	POTAVIN, CHRISTOPHER T & MICHELE 26 PROVIDENCE CT LUMBERTON, NJ 26 PROVIDENCE CT	00000 08048	50000 468900 518900	10	02 01	432417	1017910		1017910

Block No. Lot No. Qualification Account No.	Land Dimensions Building Description Additional Lots Acreage	Prop. Class	Owner's Name Address City State Property Location	Billing Code Zip Code	Land Improvements Exemption Net Total	# M	Compl. Mo. Day	Prorated Assessment	Total Real Property Tax	Special Tax	Net Amount of Tax
19.58 17.01	NEW DWELLING	2	EARLEN, SEAN W & CHRISTINA 24 PROVIDENCE CT LUMBERTON, NJ 24 PROVIDENCE CT	00000 08048	49000 396300 445300	12	12 01	445300	1048236		1048236
19.58 18.01	NEW DWELLING	2	RICHARDSON, DEEDRA 22 PROVIDENCE CT LUMBERTON, NJ 22 PROVIDENCE CT	00000 08048	50000 374300 424300	12	12 01	424300	998802		998802
19.58 19.01	NEW DWELLING	2	ROSENZWEIG, ADAM R & VANESSA 20 PROVIDENCE CT LUMBERTON, NJ 20 PROVIDENCE CT	00000 08048	48000 372600 420600	04	08 01	140200	330031		330031
19.58 25.01	NEW DWELLING	2	BERBERABE, ENGELBERT & MARIA LIZA 8 PROVIDENCE CT LUMBERTON, NJ 8 PROVIDENCE CT	00000 08048	45000 370000 415000	08	04 01	276667	651274		651274
19.58 26.01	NEW DWELLING	2	MELGIO, MONIQUE A & FLECK, RYAN E 6 PROVIDENCE CT LUMBERTON, NJ 6 PROVIDENCE CT	00000 08060	50000 348400 398400	08	04 01	265600	625222		625222
20 16.03	NEW DWELLING	2	NIPPINS, LAURA 412 LANDING ST LUMBERTON, NJ 412 LANDING STREET	00000 08048	0 150100 150100	03	09 01	37525	88334		88334
20.14 22	POOL	2	THORNTON, CHRISTI EVE & JUSTIN 36 BLACK PINE LANE LUMBERTON, NJ 36 BLACK PINE LANE	00000 08048	0 22800 22800	04	08 01	7600	17890		17890
20.16 18	POLE BARN	2	PALLANTE, FRANK & MICHELE 42 BLACK PINE LANE LUMBERTON NJ 42 BLACK PINE LANE	00000 08048	0 8300 8300	03	09 01	2075	4885		4885
21 23.14	ADDITION L23.15 & 23.12	2	HESTER, ALAN & MACPHERSON-HESTER, H D 20 ED BROWN'S MEADOW RD LUMBERTON, NJ 20 ED BROWN'S MEADOW	01516 08048	0 107500 107500	04	08 01	35833	84351		84351
22.02 106	NEW DWELLING	2	MUSE, MONET 27 GRANBY LANE WILLINGBORO, NJ 68 GINGER DRIVE	00000 08046	0 146400 146400	07	05 01	85400	201032		201032
22.02 330	FIRE REPAIR	2	REED, MARGARET 11 SASSAFRAS DRIVE LUMBERTON, NJ 11 SASSAFRAS DRIVE	00660 08048	0 20000 20000	07	05 31	11667	27464		27464
22.02 331	FIRE REPAIR	2	POWELL, ROBERT E JR & PAULA 15 SASSAFRAS DR LUMBERTON, NJ 15 SASSAFRAS DRIVE	00672 08048	0 124900 124900	07	05 01	72858	171508		171508
32.01 5.01	DECK	2	SOUTHWOOD, JEFFREY S & HARRISON, AMY 34 CRISPIN ROAD LUMBERTON TWP, NJ 34 CRISPIN ROAD	08060	0 3800 3800	03	09 01	950	2236		2236
33.03 7	POOL	2	RICHARDSON, JOHN J 13 STIRLING WAY LUMBERTON, NJ 13 STIRLING WAY	00154 08048	0 12600 12600	11	01 01	11550	27189		27189

Block No. Lot No. Qualification Account No.	Land Dimensions Building Description Additional Lots Acreage	Prop. Class	Owner's Name Address City State Property Location	Billing Code Zip Code	Land Improvements Exemption Net Total	# M	Compl. Mo. Day	Prorated Assessment	Total Real Property Tax	Special Tax	Net Amount of Tax
33.06 20	POOL	2	MCNASSAR, MARK & BIGGI, KENDRA L 12 AZALEA DR LUMBERTON, NJ 12 AZALEA DRIVE	00660 08048	0 10000 10000	03	09 01	2500	5885		5885
33.09 20	POOL	2	LOVE, ALLEN & JESSICA 50 JASMINE RD LUMBERTON, NJ 50 JASMINE RD	00660 08048	0 13300 13300	03	09 01	3325	7827		7827
33.11 6	POOL	2	BUPP, WILLIAM E AND MARGARET A 22 SHAMROCK RD LUMBERTON, NJ 22 SHAMROCK RD	00660 08048	0 12300 12300	12	12 01	12300	28954		28954
38 1.06	POOL	2	EPSTEIN, GARY & JODY M 11 CLOVERDALE CT LUMBERTON, NJ 11 CLOVERDALE CT	00000 08048	0 23700 23700	12	12 01	23700	55790		55790
40 12	POOL	2	BALDI, JAMES A & ARDARY, CAMILLE 35 BRIDGE RD LUMBERTON, NJ 35 BRIDGE ROAD	00000 08048	15500 5000 20500	07	05 01	11958	28149		28149
40 12	ADDITION	2	BALDI, JAMES A & ARDARY, CAMILLE 35 BRIDGE RD LUMBERTON, NJ 35 BRIDGE ROAD	00000 08048	0 55000 55000	06	06 01	27500	64735		64735
40 15	POOL	2	MILES, THOMAS C 28 BRIDGE ROAD LUMBERTON, NJ 29 BRIDGE ROAD	00000 08048	0 9600 9600	04	08 01	3200	7533		7533
41 5	POLE BARN	2	BUCCHI, BRYAN & STACY 96 FOSTERTOWN ROAD LUMBERTON, NJ 96 FOSTERTOWN ROAD	00000 08048	0 4500 4500	04	08 01	1500	3531		3531
45.01 7.01	ADDITION	2	KONYAK, MICHAEL A & SHARYN 69 BRIDGE ROAD LUMBERTON, NJ 69 BRIDGE ROAD	00000 08048	0 57600 57600	10	02 01	48000	112992		112992
52 2	ADDITION	3A	WILSON, JAMES S & KRISTEN Y 319 LANDING ST LUMBERTON, NJ 319 LANDING STREET	00000 08048	0 85800 85800	12	12 01	85800	201973		201973

[illegible]

## TAXING DISTRICT NO. 17 LUMBERTON TWP

## COUNTY NO. 03 BURLINGTON

NAME OF OWNER ADDITIONAL OWNERS	LIST TYPE	LIST YEAR	PAGE NO.	BLOCK NO.	LOT NO.	LOT QUALIFIC.	ACCT. NO.	-----PROPERTY----- CLASS LOCATION
AARON, ROBERT & COLLEEN	ADDED	2018	01	19.58	3.01			2 1 PROVIDENCE CT
ADDO, JEFFREY A & KIOMI C	ADDED	2018	01	19.58	12.01			2 19 PROVIDENCE CT
ASACK, BRIAN & KADY-ASACK, KIMBERLY	ADDED	2018	01	17.02	2			2 7 CHURCH STREET
ASACK, BRIAN & KADY-ASACK, KIMBERLY	OMT/ADD	2017	01	17.02	2			2 7 CHURCH STREET
BALDI,JAMES A & ARDARY, CAMILLE	ADDED	2018	03	40	12			2 35 BRIDGE ROAD
BALDI,JAMES A & ARDARY, CAMILLE	ADDED	2018	03	40	12			2 35 BRIDGE ROAD
BATDORF, JACK B & BARBARA A	ADDED	2018	01	19.23	52			2 204 HARROGATE DRIVE
BERBERABE, ENGELBERT & MARIA LIZA	ADDED	2018	02	19.58	25.01			2 8 PROVIDENCE CT
BEYER, MICHAEL G & CHRISTINE M	ADDED	2017	01	19.58	4.01			2 3 PROVIDENCE CT
BEYER, MICHAEL G & CHRISTINE M	ADDED	2018	01	19.58	4.01			2 3 PROVIDENCE CT
BIRCH GROVE HOLDINGS OF NJ, LLC	ADDED	2017	01	14	2.03			4A 7 MAPLE AVENUE
BIRCH GROVE HOLDINGS OF NJ, LLC	ADDED	2018	01	14	2.03			4A 7 MAPLE AVENUE
BUCCHI, BRYAN & STACY	ADDED	2018	03	41	5			2 96 FOSTERTOWN ROAD
BUPP, WILLIAM E AND MARGARET A	ADDED	2017	01	33.11	6			2 22 SHAMROCK RD
BUPP, WILLIAM E AND MARGARET A	ADDED	2018	03	33.11	6			2 22 SHAMROCK RD
CASSENTI, DEBORAH A	ADDED	2018	01	19.15	10			2 37 ROCKLAND TERRACE
CUMMINGS, LUKE R & STEFANIE A	ADDED	2018	01	19.58	10.01			2 15 PROVIDENCE CT
DOLCE, BARBARA	ADDED	2018	01	19.58	5.01			2 5 PROVIDENCE CT
EARLEN, SEAN W & CHRISTINA	ADDED	2018	02	19.58	17.01			2 24 PROVIDENCE CT
EPSTEIN, GARY & JODY M	ADDED	2018	03	38	1.06			2 11 CLOVERDALE CT
EPSTEIN, GARY & JODY M	OMT/ADD	2017	01	38	1.06			2 11 CLOVERDALE CT
GRALA, ALEXANDER & EMILY	ADDED	2018	01	9.01	5			2 617 MAIN STREET
HESTER,ALAN & MACPHERSON-HESTER,H D	ADDED	2018	02	21	23.14			2 20 ED BROWN'S MEADOW
KONYAK, MICHAEL A & SHARYN	ADDED	2018	03	45.01	7.01			2 69 BRIDGE ROAD
LOVE, ALLEN & JESSICA	ADDED	2018	03	33.09	20			2 50 JASMINE RD
MCNASSAR, MARK & BIGGI, KENDRA L	ADDED	2018	03	33.06	20			2 12 AZALEA DRIVE
MELGIO, MONIQUE A & FLECK, RYAN E	ADDED	2018	02	19.58	26.01			2 6 PROVIDENCE CT
MILES, THOMAS C	ADDED	2018	03	40	15			2 29 BRIDGE ROAD
MUSE, MONET	ADDED	2018	02	22.02	106			2 68 GINGER DRIVE
NIPPINS, LAURA	ADDED	2018	02	20	16.03			2 412 LANDING STREET
PALLANTE, FRANK & MICHELE	ADDED	2018	02	20.16	18			2 42 BLACK PINE LANE
POTAVIN, CHRISTOPHER T & MICHELE	ADDED	2018	01	19.58	16.01			2 26 PROVIDENCE CT
POWELL, ROBERT E JR & PAULA	ADDED	2018	02	22.02	331			2 15 SASSAFRAS DRIVE
POWELL,KEVIN W	ADDED	2018	01	19.10	2			2 2 SHEFFIELD TERRACE
REED, MARGARET	ADDED	2018	02	22.02	330			2 11 SASSAFRAS DRIVE
RICHARDSON, DEEDRA	ADDED	2018	02	19.58	18.01			2 22 PROVIDENCE CT
RICHARDSON, JOHN J	ADDED	2018	02	33.03	7			2 13 STIRLING WAY
ROSENZWEIG, ADAM R & VANESSA	ADDED	2018	02	19.58	19.01			2 20 PROVIDENCE CT
SCHLITZ, JOHN & STEPHANY	ADDED	2017	01	19.58	2.01			2 2 PROVIDENCE CT
SCHLITZ, JOHN & STEPHANY	ADDED	2018	01	19.58	2.01			2 2 PROVIDENCE CT
SOUTHWOOD, JEFFREY S & HARRISON,AMY	ADDED	2018	02	32.01	5.01			2 34 CRISPIN ROAD
THORNTON, CHRISTI EVE & JUSTIN	ADDED	2018	02	20.14	22			2 36 BLACK PINE LANE
UNDERWOOD, WESLEY JR & STEPHANIE	ADDED	2018	01	19.58	13.01			2 21 PROVIDENCE CT
WILSON, JAMES S & KRISTEN Y	ADDED	2017	01	52	2			3A 319 LANDING STREET
WILSON, JAMES S & KRISTEN Y	ADDED	2018	03	52	2			3A 319 LANDING STREET

TAXING DISTRICT NO. 17 LUMBERTON TWP

COUNTY NO. 03 BURLINGTON

PAGE	LAND	ASSESSMENTS IMPROVE	TOTAL	PRORATED	REGULAR	TAXES SPECIAL	TOTAL
0001	ADDED 2017 PAGE 98,000	TOTALS ----- 1,141,000	1,239,000	111,425	2,573.92	.00	2,573.92
0001	ADDED 2018 PAGE 447,300	TOTALS ----- 3,447,400	3,894,700	2,949,075	69,421.24	.00	69,421.24
0002	ADDED 2018 PAGE 242,000	TOTALS ----- 2,458,000	2,700,000	1,817,525	42,784.54	.00	42,784.54
0003	ADDED 2018 PAGE 15,500	TOTALS ----- 276,800	292,300	219,783	5,173.69	.00	5,173.69
OMITTED/ADDED 0001	2017 PAGE 0	TOTALS ----- 25,700	25,700	6,425	148.42	.00	148.42

## ADDED ASSESSMENT DISTRICT SUMMARY FOR TAX YEAR 2017

CLASS	COUNT	----- LAND	FULL ASSESSED IMPROVMNT	VALUATION EXEMPTNS	----- NET	PRORATED ASSESSMENT	GENERAL TAX RATE	TOTAL TAXES (GENERAL)	TOTAL TAXES (SPECIAL)	TOTAL AMOUNT OF TAXES
1	0	0	0		0	0		.00	.00	.00
2	3	98,000	815,200		913,200	77,125		1,781.59	.00	1,781.59
3A	1	0	85,800		85,800	14,300		330.33	.00	330.33
3B	0	0	0		0	0		.00	.00	.00
4A	1	0	240,000		240,000	20,000		462.00	.00	462.00
4B	0	0	0		0	0		.00	.00	.00
4C	0	0	0		0	0		.00	.00	.00
6A	0	0	0		0	0		.00	.00	.00
6B	0	0	0		0	0		.00	.00	.00
6C	0	0	0		0	0		.00	.00	.00
TOTAL	5	98,000	1,141,000		1,239,000	111,425	2.310	2,573.92	.00	2,573.92

## ADDED ASSESSMENT DISTRICT SUMMARY FOR TAX YEAR 2018

CLASS	COUNT	----- LAND	FULL ASSESSED IMPROVMNT	VALUATION EXEMPTNS	----- NET	PRORATED ASSESSMENT	GENERAL TAX RATE	TOTAL TAXES (GENERAL)	TOTAL TAXES (SPECIAL)	TOTAL AMOUNT OF TAXES
1	0	0	0		0	0		.00	.00	.00
2	36	704,800	5,856,400		6,561,200	4,660,583		109,710.14	.00	109,710.14
3A	1	0	85,800		85,800	85,800		2,019.73	.00	2,019.73
3B	0	0	0		0	0		.00	.00	.00
4A	1	0	240,000		240,000	240,000		5,649.60	.00	5,649.60
4B	0	0	0		0	0		.00	.00	.00
4C	0	0	0		0	0		.00	.00	.00
6A	0	0	0		0	0		.00	.00	.00
6B	0	0	0		0	0		.00	.00	.00
6C	0	0	0		0	0		.00	.00	.00
TOTAL	38	704,800	6,182,200		6,887,000	4,986,383	2.354	117,379.47	.00	117,379.47



17 LUMBERTON TWP

03 BURLINGTON

## OMITTED / ADDED ASSESSMENT DISTRICT SUMMARY FOR TAX YEAR 2017

CLASS	COUNT	----- LAND	FULL ASSESSED IMPROVMNT	VALUATION EXEMPTNS	----- NET	PRORATED ASSESSMENT	GENERAL TAX RATE	TOTAL TAXES (GENERAL)	TOTAL TAXES (SPECIAL)	TOTAL AMOUNT OF TAXES
1	0	0	0		0	0		.00	.00	.00
2	2	0	25,700		25,700	6,425		148.42	.00	148.42
3A	0	0	0		0	0		.00	.00	.00
3B	0	0	0		0	0		.00	.00	.00
4A	0	0	0		0	0		.00	.00	.00
4B	0	0	0		0	0		.00	.00	.00
4C	0	0	0		0	0		.00	.00	.00
6A	0	0	0		0	0		.00	.00	.00
6B	0	0	0		0	0		.00	.00	.00
6C	0	0	0		0	0		.00	.00	.00
TOTAL	2	0	25,700		25,700	6,425	2.310	148.42	.00	148.42

BREAKDOWN OF ADDED, OMITTED & ROLLBACK TAXES

17 LUMBERTON TWP

03 BURLINGTON

	ASSESSED VALUATIONS	TOTAL AMOUNT OF TAXES	TAXES DUE COUNTY	TAXES DUE CTY LIBRARY	TAXES DUE CTY HEALTH	TAXES DUE CTY OPEN SP	TOTAL TAXES DUE COUNTY
2014 OMIT ASSMT	0	.00	.00	.00	.00	.00	.00
2015 OMIT ASSMT	0	.00	.00	.00	.00	.00	.00
2016 OMIT ASSMT	0	.00	.00	.00	.00	.00	.00
2017 OMIT ASSMT	0	.00	.00	.00	.00	.00	.00
2018 OMIT ASSMT	0	.00	.00	.00	.00	.00	.00
2014 RLBK ASSMT	0	.00	.00	.00	.00	.00	.00
2015 RLBK ASSMT	0	.00	.00	.00	.00	.00	.00
2016 RLBK ASSMT	0	.00	.00	.00	.00	.00	.00
2017 RLBK ASSMT	0	.00	.00	.00	.00	.00	.00
2018 RLBK ASSMT	0	.00	.00	.00	.00	.00	.00
2017 ADDED ASSMT	111,425	2,573.92	365.47	34.54	.00	43.46	443.47
2018 ADDED ASSMT	4,986,383	117,379.47	16,903.83	1,495.95	.00	1,246.65	19,646.43
2017 OM/AD ASSMT	6,425	148.42	21.07	2.00	.00	2.51	25.58
<b>** TOTAL **</b>	<b>5,104,233</b>	<b>120,101.81</b>	<b>17,290.37</b>	<b>1,532.49</b>	<b>.00</b>	<b>1,292.62</b>	<b>20,115.48</b>

I, -----, ASSESSOR OF LUMBERTON TWP  
DO SWEAR (OR AFFIRM) THAT THE FOREGOING LIST CONTAINS THE VALUATIONS MADE  
BY ME, TO THE BEST OF MY ABILITY, OF ALL THE PROPERTY LIABLE TO TAXATION  
IN THE TAXING DISTRICT IN WHICH I AM THE ASSESSOR AND THAT I HAVE VALUED  
THE SAME, WITHOUT FAVOR OR PARTIALITY, AND HAVE MADE SUCH DEDUCTIONS ONLY  
FOR DEBT AND EXEMPTIONS AS ARE PRESCRIBED BY LAW.

-----  
ASSESSOR

SWORN AND SUBSCRIBED BEFORE ME THIS \_\_\_\_ DAY OF \_\_\_\_\_, 2018

-----  
COUNTY TAX ADMINISTRATOR

THIS IS TO CERTIFY THAT THE ABOVE ADDED AND OMITTED  
LISTS ARE A TRUE AND COMPLETE RECORD OF THE ADDED  
AND OMITTED TAXES ASSESSED FOR THE YEAR 2018 IN THE  
TAXING DISTRICT OF LUMBERTON TWP  
IN THE COUNTY OF BURLINGTON

-----  
COMMISSIONER

-----  
COMMISSIONER

-----  
COMMISSIONER

-----  
COMMISSIONER

-----  
COMMISSIONER

-----  
COMMISSIONER

-----  
COMMISSIONER

BREAKDOWN OF ADDED, OMITTED & ROLLBACK TAXES

	17	LUMBERTON TWP				03	BURLINGTON
	ASSESSED	TOTAL AMOUNT	TOTAL TAXES	TAXES DUE	TAXES DUE	BALANCE DUE	
	VALUATIONS	OF TAXES	DUE COUNTY	MUN OPEN SP	MUN LIBRARY	DISTRICT	
2014 OMIT-ASSMT	0	.00	.00	.00	.00	.00	
2015 OMIT-ASSMT	0	.00	.00	.00	.00	.00	
2016 OMIT-ASSMT	0	.00	.00	.00	.00	.00	
2017 OMIT-ASSMT	0	.00	.00	.00	.00	.00	
2018 OMIT-ASSMT	0	.00	.00	.00	.00	.00	
2014 RLBK ASSMT	0	.00	.00	.00	.00	.00	
2015 RLBK ASSMT	0	.00	.00	.00	.00	.00	
2016 RLBK ASSMT	0	.00	.00	.00	.00	.00	
2017 RLBK ASSMT	0	.00	.00	.00	.00	.00	
2018 RLBK ASSMT	0	.00	.00	.00	.00	.00	
2017 ADDED ASSMT	111,425	2,573.92	443.47	11.15	.00	2,119.30	
2018 ADDED ASSMT	4,986,383	117,379.47	19,646.43	498.68	.00	97,234.36	
2017 OM/AD ASSMT	6,425	148.42	25.58	.64	.00	122.20	
** TOTAL **	5,104,233	120,101.81	20,115.48	510.47	.00	99,475.86	

I, -----, ASSESSOR OF LUMBERTON TWP  
DO SWEAR (OR AFFIRM) THAT THE FOREGOING LIST CONTAINS THE VALUATIONS MADE  
BY ME, TO THE BEST OF MY ABILITY, OF ALL THE PROPERTY LIABLE TO TAXATION  
IN THE TAXING DISTRICT IN WHICH I AM THE ASSESSOR AND THAT I HAVE VALUED  
THE SAME, WITHOUT FAVOR OR PARTIALITY, AND HAVE MADE SUCH DEDUCTIONS ONLY  
FOR DEBT AND EXEMPTIONS AS ARE PRESCRIBED BY LAW.

-----  
ASSESSOR

SWORN AND SUBSCRIBED BEFORE ME THIS \_\_\_\_ DAY OF \_\_\_\_\_, 2018

THIS IS TO CERTIFY THAT THE ABOVE ADDED AND OMITTED  
LISTS ARE A TRUE AND COMPLETE RECORD OF THE ADDED  
AND OMITTED TAXES ASSESSED FOR THE YEAR 2018 IN THE  
TAXING DISTRICT OF LUMBERTON TWP  
IN THE COUNTY OF BURLINGTON

-----  
COMMISSIONER

-----  
COMMISSIONER





-----  
COMMISSIONER

-----  
COMMISSIONER

-----  
COMMISSIONER

-----  
COMMISSIONER

TABLE OF AGGREGATES, ADDED ASSESSMENTS

		SUMMARY OF ADDED ASSESSMENTS AND APPORTIONMENT OF TAXES			
				2017	2018
I, (WE,) _____		ADDED ASSESSED VALUATION OF LAND		\$98,000	\$704,800
_____		ADDED ASSESSED VALUATION OF BUILDINGS		\$1,141,000	\$6,182,200
_____	ASSESSOR(S)	TOTAL VALUE OF ADDED ASSESSMENTS		\$1,239,000	\$6,887,000
OF _____	DO SWEAR (OR AFFIRM)	TOTAL VALUE OF PRORATED ASSESSMENTS		\$111,425	\$4,986,383
THAT THE FOREGOING LIST CONTAINS THE VALUATIONS MADE BY ME (US),		REAL PROP TAX RATE PER \$100 VALUATION		\$2.310	\$2.354
TO THE BEST OF MY (OUR) ABILITY, OF ALL THE PROPERTY LIABLE TO		TOTAL TAXES ON ADDED ASSESSMENTS		\$2,573.92	\$117,379.47
TAXATION IN THE TAXING DISTRICT IN WHICH I AM (WE ARE) THE		VETERANS & SENIOR CITIZEN DEDUCTIONS		\$ .00	\$ .00
ASSESSOR(S) AND THAT I (WE) HAVE VALUED THE SAME, WITHOUT FAVOR		NET TAXES ON ADDED ASSESSMENTS		\$2,573.92	\$117,379.47
OR PARTIALITY, AND HAVE MADE SUCH DEDUCTIONS ONLY FOR DEBT AND					
EXEMPTIONS AS ARE PRESCRIBED BY LAW.		AMOUNT DUE COUNTY, FEB. 15, 2019 AT:			
_____		COUNTY RATE:	2017 \$ .328 PER \$100	\$365.47	\$ .00
_____			2018 \$ .339 PER \$100	\$ .00	\$16,903.83
_____		CTY LIBRARY RATE:	2017 \$ .031 PER \$100	\$34.54	\$ .00
_____			2018 \$ .030 PER \$100	\$ .00	\$1,495.95
_____		CTY HEALTH RATE:	2017 \$ .000 PER \$100	\$ .00	\$ .00
_____			2018 \$ .000 PER \$100	\$ .00	\$ .00
_____		CTY OPEN SP RATE:	2017 \$ .039 PER \$100	\$43.46	\$ .00
_____			2018 \$ .025 PER \$100	\$ .00	\$1,246.65
_____		MUN OPEN SP RATE:	2017 \$ .010 PER \$100	\$11.15	\$ .00
_____			2018 \$ .010 PER \$100	\$ .00	\$498.68
_____		MUN LIBRARY RATE:	2017 \$ .000 PER \$100	\$ .00	\$ .00
_____			2018 \$ .000 PER \$100	\$ .00	\$ .00
_____	ASSESSOR(S)	TOTAL DUE COUNTY		\$443.47	\$19,646.43
_____		TOTAL DUE MUNICIPALITY		\$2,130.45	\$97,733.04
_____		-----			
SWORN AND SUBSCRIBED BEFORE ME, THIS _____		THIS IS TO CERTIFY THAT THE FOREGOING ADDED ASSESSMENTS LIST			
DAY OF _____, 20____.		IS A TRUE AND COMPLETE RECORD OF THE ADDED TAXES ASSESSED FOR THE			
_____		YEAR 2018, IN THE TAXING DISTRICT OF LUMBERTON TWP			
_____		COUNTY OF BURLINGTON			
_____		ATTEST:			
_____		 COUNTY TAX ADMINISTRATOR		 PRESIDENT	
_____				 _____	
_____				 _____	
_____				_____	