

[illegible]

2103800

2103800

6309296

00

6309296

[illegible]

2103800

2103800

6368203

00

6368203

[illegible]

2103800

2103800

6429213

00

6429213

Block No. Lot No. Qualification Account No.	Land Dimensions Building Description Additional Lots Acreage	Prop. Class	Owner's Name Address City State Property Location	Billing Code Zip Code	Land Improvements Exemption Net Total	# M	Compl. Mo. Day	Prorated Assessment	Total Real Property Tax	Special Tax	Net Amount of Tax
300.01 61	10X12 DECK	2	MAGEE, SCOTT 4 AMY CT EASTAMPTON, NJ 4 AMY CT	00660 08060	0 1000 1000	02	10 30	167	506	F01 11	517
600.05 3	NEW HOUSE	2	WIECZENSKI, MEGAN & THOMAS 185 STAR DRIVE EASTAMPTON, NJ 185 STAR DRIVE	00359 08060	0 326300 326300	01	11 06	27192	82310	F01 1767	84077
600.05 10	NEW HOUSE	2	NUTBROWN, SANDRA 171 STAR DRIVE EASTAMPTON, NJ 171 STAR DRIVE	00672 08060	0 248400 248400	02	10 18	41400	125318	F01 2691	128009
600.05 11	NEW HOUSE	2	HECKLER, JOHN M & ATKINSON, JAMIE 169 STAR DRIVE EASTAMPTON, NJ 169 STAR DRIVE	00660 08060	0 247800 247800	02	10 18	41300	125015	F01 2685	127700
600.05 12	NEW HOUSE	2	PINNIX, CHRISTOPHER & CINDY 167 STAR DRIVE EASTAMPTON, NJ 167 STAR DRIVE	00672 08060	0 247600 247600	02	10 23	41267	124915	F01 2682	127597
600.05 13	NEW HOUSE	2	MAYR, JORDAN P & MEYER, CARLYN N 165 STAR DRIVE EASTAMPTON, NJ 165 STAR DRIVE	00359 08060	0 252700 252700	02	10 23	42117	127488	F01 2738	130226
600.06 2	NEW HOUSE	2	KONDURU, ARVIND & SANGARAJU, THEJASWI 3 ELLA LANE EASTAMPTON, NJ 3 ELLA LANE	00672 08060	0 275600 275600	02	10 18	45933	139039	F01 2986	142025
600.06 3	NEW HOUSE	2	ALEXANDER, ROSE 5 ELLA LANE EASTAMPTON TWP, NJ 5 ELLA LANE	00359 08060	0 301400 301400	02	10 16	50233	152055	F01 3265	155320
600.06 4	NEW HOUSE	2	CHAVIS, ROCHELLE L JR & MONIQUE S 7 ELLA LANE EASTAMPTON, NJ 7 ELLA LANE	00359 08060	0 355200 355200	02	10 23	59200	179198	F01 3848	183046
902 49	FRONT PORCH	2	SABO, JAY M 4 KENSINGTON DR EASTAMPTON, NJ 4 KENSINGTON DRIVE	00000 08060	0 2000 2000	01	11 09	167	506	F01 11	517
1000.08 1	KITCHEN RENOV	2	OSWORTH, DAVID & KAREN B 15 CEDAR MILL LA EASTAMPTON, NJ 15 CEDAR MILL LN	00597 08060	0 12600 12600	02	10 05	2100	6357	F01 137	6494
1300 31	NEW HOUSE	2	MARKLEY, RAY A & SHERYL M 13 W MILL CREEK RD EASTAMPTON, NJ 13 W. MILL CREEK ROAD	00000 08060	0 246300 246300	01	11 02	20525	62129	F01 1334	63463

Block No. Lot No. Qualification Account No.	Land Dimensions Building Description Additional Lots Acreage	Prop. Class	Owner's Name Address City State Property Location	Billing Code Zip Code	Land Improvements Exemption Net Total	# M	Compl. Mo. Day	Prorated Assessment	Total Real Property Tax	Special Tax	Net Amount of Tax
300 22	CAC	2	DAOUDI, SAID & FOUZIA, HAMDI 1315 MONMOUTH RD EASTAMPTON, NJ 1315 MONMOUTH RD	00000 08060	0 1700 1700	10	02 24	1417	4330	F01 94	4424
300 23	RENOVATIONS	2	BODUROGLU, OMER 1317 MONMOUTH RD EASTAMPTON, NJ 1317 MONMOUTH RD	00672 08060	0 18100 18100	05	07 01	7542	23048	F01 498	23546
300.01 6	EXEMPT/RATABLE	2	CLINGAIN, DAVID JAMES 4 SHIRA CT EASTAMPTON, NJ 4 SHIRA CT	00660 08060	30900 116200 147100	12	12 31	147100	449538	F01 9709	459247
300.01 61	10X12 DECK	2	MAGEE, SCOTT 4 AMY CT EASTAMPTON, NJ 4 AMY CT	00660 08060	0 1000 1000	12	12 31	1000	3056	F01 66	3122
500 5	REMODEL 2BTHRMS	2	BARKER, IRA & LINDA A 1046 WOODLANE RD EASTAMPTON, NJ 1046 WOODLANE ROAD	00660 08060	0 7200 7200	08	04 04	4800	14669	F01 317	14986
502 17	RENOVATED	2	NARDONE, JOSHUA J & FONSECA, YOSELIN 1 JUNIPER STREET EASTAMPTON, NJ 1 JUNIPER STREET	00660 08060	0 21500 21500	12	12 22	21500	65704	F01 1419	67123
600.03 14	FIN BASEMENT	2	REYNOLDS, KENNETH & JENNIFER 101 STAR DR EASTAMPTON, NJ 101 STAR DRIVE	00660 08060	0 10300 10300	05	07 07	4292	13116	F01 283	13399
600.05 1	NEW HOUSE	2	SIMMS, YVETTE G 189 STAR DRIVE EASTAMPTON, NJ 189 STAR DRIVE	00660 08060	0 273200 273200	06	06 21	136600	417450	F01 9016	426466
600.05 2	NEW HOUSE	2	COUNTS, KYLE R & LUCY A 187 STAR DRIVE EASTAMPTON, NJ 187 STAR DRIVE	00660 08060	0 310000 310000	12	12 31	310000	947360	F01 20460	967820
600.05 3	NEW HOUSE	2	WIECZENSKI, MEGAN & THOMAS 185 STAR DRIVE EASTAMPTON, NJ 185 STAR DRIVE	00359 08060	0 326300 326300	12	12 31	326300	997173	F01 21536	1018709
600.05 6	NEW HOUSE	2	SALVATORE, STEPHANIE A & STEVEN V 179 STAR DRIVE EASTAMPTON, NJ 179 STAR DRIVE	00672 08060	0 262700 262700	09	03 05	197025	602108	F01 13004	615112
600.05 7	NEW HOUSE	2	SOLOVEY III, STEPHEN G 177 STAR DRIVE EASTAMPTON, NJ 177 STAR DRIVE	00660 07719	0 226000 226000	09	03 05	169500	517992	F01 11187	529179
600.05 8	NEW HOUSE	2	ZUPKO, BETH ANNE 175 STAR DRIVE EASTAMPTON, NJ 175 STAR DRIVE	00000 08060	0 236800 236800	09	03 05	177600	542746	F01 11722	554468
600.05 9	NEW HOUSE	2	ROBINSON, NICHOLE 173 STAR DRIVE EASTAMPTON, NJ 173 STAR DRIVE	00672 08060	0 241700 241700	09	03 05	181275	553976	F01 11964	565940

2083600

1685951

5152266

111275

5263541

Block No. Lot No. Qualification Account No.	Land Dimensions Building Description Additional Lots Acreage	Prop. Class	Owner's Name Address City State Property Location	Billing Code Zip Code	Land Improvements Exemption Net Total	# M	Compl. Mo. Day	Prorated Assessment	Total Real Property Tax	Special Tax	Net Amount of Tax
600.05 10	NEW HOUSE	2	NUTBROWN, SANDRA 171 STAR DRIVE EASTAMPTON, NJ 171 STAR DRIVE	00672 08060	0 248400 248400	12	12 31	248400	759110	F01 16394	775504
600.05 11	NEW HOUSE	2	HECKLER, JOHN M & ATKINSON, JAMIE 169 STAR DRIVE EASTAMPTON, NJ 169 STAR DRIVE	00660 08060	0 247800 247800	12	12 31	247800	757277	F01 16355	773632
600.05 12	NEW HOUSE	2	PINNIX, CHRISTOPHER & CINDY 167 STAR DRIVE EASTAMPTON, NJ 167 STAR DRIVE	00672 08060	0 247600 247600	12	12 31	247600	756666	F01 16342	773008
600.05 13	NEW HOUSE	2	MAYR, JORDAN P & MEYER, CARLYN N 165 STAR DRIVE EASTAMPTON, NJ 165 STAR DRIVE	00359 08060	0 252700 252700	12	12 31	252700	772251	F01 16678	788929
600.06 2	NEW HOUSE	2	KONDURU, ARVIND & SANGARAJU, THEJASWI 3 ELLA LANE EASTAMPTON, NJ 3 ELLA LANE	00672 08060	0 275600 275600	12	12 31	275600	842234	F01 18190	860424
600.06 3	NEW HOUSE	2	ALEXANDER, ROSE 5 ELLA LANE EASTAMPTON TWP, NJ 5 ELLA LANE	00359 08060	0 278000 278000	12	12 31	278000	849568	F01 18348	867916
600.06 4	NEW HOUSE	2	CHAVIS, ROCHELLE L JR & MONIQUE S 7 ELLA LANE EASTAMPTON, NJ 7 ELLA LANE	00359 08060	0 331800 331800	12	12 31	331800	1013981	F01 21899	1035880
600.07 7	NEW HOUSE	2	PARK, CHONGMI & LEE, HO W 44 ELLA LANE EASTAMPTON TWP, NJ 44 ELLA LANE	00000 08034	0 237200 237200	05	07 05	98833	302034	F01 6523	308557
600.07 8	NEW HOUSE	2	HIZGIAEV, ELI & NATASHA 42 ELLA LANE EASTAMPTON, NJ 42 ELLA LANE	00359 08060	0 240900 240900	05	07 05	100375	306746	F01 6625	313371
600.07 9	NEW HOUSE	2	SYKES, DYLAN C & KOURI, MEGAN B 40 ELLA LANE EASTAMPTON, NJ 40 ELLA LANE	00000 08060	0 224500 224500	05	07 05	93542	285864	F01 6174	292038
600.07 10	NEW HOUSE	2	FINLEY, DENNIS J 38 ELLA LANE EASTAMPTON, NJ 38 ELLA LANE	00000 08060	0 236600 236600	06	06 28	118300	361525	F01 7808	369333
600.07 11	NEW HOUSE	2	NEWBY, BARRY JR & ASHLEY S 36 ELLA LN EASTAMPTON, NJ 36 ELLA LANE	00359 08060	0 221600 221600	06	06 25	110800	338605	F01 7313	345918
600.07 12	NEW HOUSE	2	TODMAN III, E E & ABADAM, F E 34 ELLA LANE EASTAMPTON, NJ 34 ELLA LANE	00359 08060	0 225900 225900	06	06 25	112950	345175	F01 7455	352630
600.07 13	NEW HOUSE	2	TRIVEDI, ANAND U & PATEL, ASHMI S 32 ELLA LANE EASTAMPTON, NJ 32 ELLA LANE	00359 08060	0 257400 257400	06	06 25	128700	393307	F01 8494	401801

Block No. Lot No. Qualification Account No.	Land Dimensions Building Description Additional Lots Acreage	Prop. Class	Owner's Name Address City State Property Location	Billing Code Zip Code	Land Improvements Exemption Net Total	# M	Compl. Mo. Day	Prorated Assessment	Total Real Property Tax	Special Tax	Net Amount of Tax
600.08 1	NEW HOUSE	2	JULIEN, RACHEL ELSIE-NAOMI 2 ELLA LANE EASTAMPTON, NJ 2 ELLA LANE	00660 08060	0 243300 243300	08	04 23	162200	495683	F01 10705	506388
600.08 2	NEW HOUSE	2	KWAK, HYE S & MOON, DAVID 4 ELLA LANE EASTAMPTON, NJ 4 ELLA LANE	00660 08060	0 243200 243200	08	04 23	162133	495478	F01 10701	506179
600.08 3	NEW HOUSE	2	JOAQUIN, KIMYA N 6 ELLA LANE EASTAMPTON, NJ 6 ELLA LANE	00660 08060	0 247600 247600	08	04 23	165067	504445	F01 10894	515339
600.08 4	NEW HOUSE	2	ALLOTEY, FRANCISCA 8 ELLA LANE EASTAMPTON, NJ 8 ELLA LANE	00660 08060	0 247300 247300	08	04 23	164867	503834	F01 10881	514715
600.08 5	NEW HOUSE	2	SUAREZ, RICARDO & MARIA 10 ELLA LANE EASTAMPTON, NJ 10 ELLA LANE	00660 08060	0 211300 211300	08	04 23	140867	430490	F01 9297	439787
600.08 6	NEW HOUSE	2	NANKOO, VENITA PETRA & PUERTO, JORGE 12 ELLA LANE EASTAMPTON, NJ 12 ELLA LANE	00359 08060	0 263400 263400	07	05 07	153650	469554	F01 10141	479695
600.08 7	NEW HOUSE	2	HUDSON, RAYMOND AUSTIN & CARLA MARIA 14 ELLA LANE EASTAMPTON, NJ 14 ELLA LANE	00359 08060	0 274300 274300	07	05 07	160008	488984	F01 10561	499545
600.08 8	NEW HOUSE	2	NVR INC 3349 HWY 138, BLDG B SUI D WALL TWP, NJ 30 ELLA LANE	00000 07719	0 266400 266400	07	05 07	155400	474902	F01 10256	485158
600.08 9	NEW HOUSE	2	NVR INC 3349 HWY 138, BLDG B SUI D WALL TWP, NJ 28 ELLA LANE	00000 07719	0 268700 268700	07	05 07	156742	479004	F01 10345	489349
600.08 10	NEW HOUSE	2	NVR INC 3349 HWY 138, BLDG B SUI D WALL TWP, NJ 26 ELLA LANE	00000 07719	0 265100 265100	04	08 23	88367	270050	F01 5832	275882
600.08 11	NEW HOUSE	2	NVR INC 3349 HWY 138, BLDG B SUI D WALL TWP, NJ 24 ELLA LANE	00000 07719	0 213200 213200	04	08 13	71067	217181	F01 4690	221871
600.08 12	NEW HOUSE	2	NVR INC 3349 HWY 138, BLDG B SUI D WALL TWP, NJ 22 ELLA LANE	00000 07719	0 240800 240800	04	08 13	80267	245296	F01 5298	250594
600.08 13	NEW HOUSE	2	SZELINGOSKI, W P & HAJE, J A 20 ELLA LANE EASTAMPTON, NJ 20 ELLA LANE	00000 08060	0 217300 217300	04	08 09	72433	221355	F01 4781	226136
600.08 14	NEW HOUSE	2	PUGH, SALLY E & KEITH 18 ELLA LANE EASTAMPTON, NJ 18 ELLA LANE	00000 08060	0 275900 275900	04	08 09	91967	281051	F01 6070	287121

Block No. Lot No. Qualification Account No.	Land Dimensions Building Description Additional Lots Acreage	Prop. Class	Owner's Name Address City State Property Location	Billing Code Zip Code	Land Improvements Exemption Net Total	# M	Compl. Mo. Day	Prorated Assessment	Total Real Property Tax	Special Tax	Net Amount of Tax
900.01 9	CAC	2	CHEW, GERALDINE A & LINDSAY, KELLY A 1170 MONMOUTH ROAD EASTAMPTON, NJ 1170 MONMOUTH ROAD	00597 08060	0 3200 3200	10	02 03	2667	8150	F01 176	8326
901 65	EXEMPT/RATABLE	2	DALEY, P J EST OF/DONALD DALEY 34 SHELTON RD PEMBERTON, NJ 1320 WOODLANE ROAD	00660 08068	90300 186400 276700	07	05 26	161408	493263	F01 10653	503916
902 49	FRONT PORCH	2	SABO, JAY M 4 KENSINGTON DR EASTAMPTON, NJ 4 KENSINGTON DRIVE	00000 08060	0 2000 2000	12	12 31	2000	6112	F01 132	6244
902.01 7	EXEMPT/RATABLE	2	MATREALE, FRANCIS A 30 KENSINGTON DR EASTAMPTON, NJ 30 KENSINGTON DRIVE	00660 08060	67600 203600 271200	04	08 10	90400	276262	F01 5966	282228
1000.04 15	RENOVATION	2	BROWN, DARREN & CRUZ, YAKELINE R 111 FARMDALE RD EASTAMPTON, NJ 111 FARMDALE RD	00660 08060	0 25200 25200	07	05 01	14700	44923	F01 970	45893
1000.05 15	SUNROOM	2	MARIANO, ANTHONY A 12 CEDAR MILL LANE EASTAMPTON, NJ 12 CEDAR MILL LN	00000 08060	0 10800 10800	12	12 24	10800	33005	F01 713	33718
1000.08 6	EXEMPT/RATABLE	2	KHAN, TALEEM 16 SHELTER ROCK ROAD EASTAMPTON, NJ 16 SHELTER ROCK ROAD	00660 08060	51900 187500 239400	07	05 15	139650	426770	F01 9217	435987
1001.02 1	RENOVATIONS	2	ADI-KAYLOR, SHAUNA & ARIAS, KEVIN L 1 KINGSLEY RD EASTAMPTON, NJ 1 KINGSLEY ROAD	00660 08060	0 9000 9000	04	08 01	3000	9168	F01 198	9366
1001.04 32	RENOVATIONS	2	SAINI, RAJEEVE 19 NOTTINGHAM WAY EASTAMPTON, NJ 19 NOTTINGHAM WAY	00660 08060	0 16000 16000	09	03 01	12000	36672	F01 792	37464
1001.08 23	REHAB	2	ROMAIN, STEPHANIE 2 YORK CIRCLE EASTAMPTON, NJ 2 YORK CIRCLE	00000 08060	0 25600 25600	07	05 08	14933	45635	F01 986	46621
1001.08 67	RENOVATIONS	2	MEJIA, LUIS M & ANGELA M 5 BERWICK COURT EASTAMPTON, NJ 5 BERWICK COURT	00000 08060	0 26300 26300	05	07 01	10958	33488	F01 723	34211
1100.01 6	INGR POOL	2	ROCKHILL, STEVEN L & LYNN E 11 WOODCREST DR EASTAMPTON, NJ 11 WOODCREST DRIVE	00660 08060	0 21000 21000	06	06 23	10500	32088	F01 693	32781
1100.02 31	RENOVATIONS	2	LYMAN, CHARLES & MCMAHON, AMY L 13 MULBERRY LANE EASTAMPTON, NJ 13 MULBERRY LANE	00660 08060	0 9200 9200	04	08 01	3067	9373	F01 202	9575
1100.05 12	DECK	2	PODOLSKI, GREGG M & KRISTINA M 11 ELM TREE LANE EASTAMPTON, NJ 11 ELM TREE LANE	00672 08060	0 700 700	04	08 06	233	712	F01 15	727

Block No. Lot No. Qualification Account No.	Land Dimensions Building Description Additional Lots Acreage	Prop. Class	Owner's Name Address City State Property Location	Billing Code Zip Code	Land Improvements Exemption Net Total	# M	Compl. Mo. Day	Prorated Assessment	Total Real Property Tax	Special Tax	Net Amount of Tax
1100.09 16	KIT RENOV	2	MOTICHA, DAVID & SONIA 13 LAURELWOOD LANE EASTAMPTON, NJ 13 LAURELWOOD LANE	00000 08060	0 9700 9700	05	07 01	4042	12352	F01 267	12619
1100.12 2	RENOVATION	2	MCGRATH, JAMES B & JENNA 32 WOODCREST DRIVE EASTAMPTON, NJ 32 WOODCREST DRIVE	00000 08060	0 10100 10100	05	07 01	4208	12860	F01 278	13138
1100.12 2	EXEMPT/RATABLE	2	MCGRATH, JAMES B & JENNA 32 WOODCREST DRIVE EASTAMPTON, NJ 32 WOODCREST DRIVE	00000 08060	52300 162000 214300	05	07 24	89292	272876	F01 5893	278769
1100.12 9	KIT & BTH RENOV	2	RUBLE, BRIAN & MICHELLE 46 WOODCREST DRIVE EASTAMPTON, NJ 46 WOODCREST DRIVE	00000 08060	0 15300 15300	05	07 31	6375	19482	F01 421	19903
1100.13 30	DECK	2	DEVITA, ERIC & ALLISON E 25 ARIEL DR EASTAMPTON, NJ 25 ARIEL DRIVE	00660 08060	0 500 500	06	06 03	250	764	F01 17	781
1100.19 12	OPEN PORCH	2	KERK MICHAEL H 4 ROCHELLE DR EASTAMPTON, NJ 4 ROCHELLE DRIVE	00672 08060	0 6100 6100	10	02 24	5083	15534	F01 335	15869
1300 31	NEW HOUSE	2	MARKLEY, RAY A & SHERYL M 13 W MILL CREEK RD EASTAMPTON, NJ 13 W. MILL CREEK ROAD	00000 08060	0 246300 246300	12	12 31	246300	752693	F01 16256	768949

[illegible]

147100

147100

445272

9562

454834

TAXING DISTRICT NO. 11 EASTAMPTON TWP

COUNTY NO. 03 BURLINGTON

NAME OF OWNER ADDITIONAL OWNERS	LIST TYPE	LIST YEAR	PAGE NO.	BLOCK NO.	LOT NO.	LOT QUALIFIC.	ACCT. NO.	-----PROPERTY----- CLASS LOCATION
ADI-KAYLOR, SHAUNA & ARIAS, KEVIN L	ADDED	2018	04	1001.02	1			2 1 KINGSLEY ROAD
ALEXANDER, ROSE	ADDED	2017	01	600.06	3			2 5 ELLA LANE
ALEXANDER, ROSE	ADDED	2018	02	600.06	3			2 5 ELLA LANE
ALLOTEY, FRANCISCA	ADDED	2018	03	600.08	4			2 8 ELLA LANE
AXELRAD, HABER, WULACH, ETAL	ROLLBK	2016	01	700	9	QFARM		3B SMITHVILLE RD
AXELRAD, HABER, WULACH, ETAL	ROLLBK	2017	01	700	9	QFARM		3B SMITHVILLE RD
AXELRAD, HABER, WULACH, ETAL	ROLLBK	2018	01	700	9	QFARM		3B SMITHVILLE RD
BARKER, IRA & LINDA A	ADDED	2018	01	500	5			2 1046 WOODLANE ROAD
BODUROGLU, OMER	ADDED	2018	01	300	23			2 1317 MONMOUTH RD
BROWN, DARREN & CRUZ, YAKELINE R	ADDED	2018	04	1000.04	15			2 111 FARMDALE RD
CHAVIS, ROCHELLE L JR & MONIQUE S	ADDED	2017	01	600.06	4			2 7 ELLA LANE
CHAVIS, ROCHELLE L JR & MONIQUE S	ADDED	2018	02	600.06	4			2 7 ELLA LANE
CHEW, GERALDINE A & LINDSAY, KELLY A	ADDED	2018	04	900.01	9			2 1170 MONMOUTH ROAD
CLINGAIN, DAVID JAMES	ADDED	2018	01	300.01	6			2 4 SHIRA CT
CLINGAIN, DAVID JAMES	OMT/ADD	2017	01	300.01	6			2 4 SHIRA CT
COUNTS, KYLE R & LUCY A	ADDED	2018	01	600.05	2			2 187 STAR DRIVE
DALEY, P J EST OF/DONALD DALEY	ADDED	2018	04	901	65			2 1320 WOODLANE ROAD
DAOUDI, SAID & FOUZIA, HAMDI	ADDED	2018	01	300	22			2 1315 MONMOUTH RD
DEVITA, ERIC & ALLISON E	ADDED	2018	05	1100.13	30			2 25 ARIEL DRIVE
FINLEY, DENNIS J	ADDED	2018	02	600.07	10			2 38 ELLA LANE
HECKLER, JOHN M & ATKINSON, JAMIE	ADDED	2017	01	600.05	11			2 169 STAR DRIVE
HECKLER, JOHN M & ATKINSON, JAMIE	ADDED	2018	02	600.05	11			2 169 STAR DRIVE
HIZGIAEV, ELI & NATASHA	ADDED	2018	02	600.07	8			2 42 ELLA LANE
HUDSON, RAYMOND AUSTIN & CARLA MARIA	ADDED	2018	03	600.08	7			2 14 ELLA LANE
JOAQUIN, KIMYA N	ADDED	2018	03	600.08	3			2 6 ELLA LANE
JULIEN, RACHEL ELSIE-NAOMI	ADDED	2018	03	600.08	1			2 2 ELLA LANE
KERK MICHAEL H	ADDED	2018	05	1100.19	12			2 4 ROCHELLE DRIVE
KHAN, TALEEM	ADDED	2018	04	1000.08	6			2 16 SHELTER ROCK ROAD
KONDURU, ARVIND & SANGARAJU, THEJASWI	ADDED	2017	01	600.06	2			2 3 ELLA LANE
KONDURU, ARVIND & SANGARAJU, THEJASWI	ADDED	2018	02	600.06	2			2 3 ELLA LANE
KWAK, HYE S & MOON, DAVID	ADDED	2018	03	600.08	2			2 4 ELLA LANE
LYMAN, CHARLES & MCMAHON, AMY L	ADDED	2018	04	1100.02	31			2 13 MULBERRY LANE
MAGEE, SCOTT	ADDED	2017	01	300.01	61			2 4 AMY CT
MAGEE, SCOTT	ADDED	2018	01	300.01	61			2 4 AMY CT
MARIANO, ANTHONY A	ADDED	2018	04	1000.05	15			2 12 CEDAR MILL LN
MARKLEY, RAY A & SHERYL M	ADDED	2017	01	1300	31			2 13 W. MILL CREEK ROAD
MARKLEY, RAY A & SHERYL M	ADDED	2018	05	1300	31			2 13 W. MILL CREEK ROAD
MATREALE, FRANCIS A	ADDED	2018	04	902.01	7			2 30 KENSINGTON DRIVE
MAYR, JORDAN P & MEYER, CARLYN N	ADDED	2017	01	600.05	13			2 165 STAR DRIVE
MAYR, JORDAN P & MEYER, CARLYN N	ADDED	2018	02	600.05	13			2 165 STAR DRIVE
MCGRATH, JAMES B & JENNA	ADDED	2018	05	1100.12	2			2 32 WOODCREST DRIVE
MCGRATH, JAMES B & JENNA	ADDED	2018	05	1100.12	2			2 32 WOODCREST DRIVE
MEJIA, LUIS M & ANGELA M	ADDED	2018	04	1001.08	67			2 5 BERWICK COURT
MOTICHA, DAVID & SONIA	ADDED	2018	05	1100.09	16			2 13 LAURELWOOD LANE
NANKOO, VENITA PETRA & PUERTO, JORGE	ADDED	2018	03	600.08	6			2 12 ELLA LANE
NARDONE, JOSHUA J & FONSECA, YOSELIN	ADDED	2018	01	502	17			2 1 JUNIPER STREET
NEWBY, BARRY JR & ASHLEY S	ADDED	2018	02	600.07	11			2 36 ELLA LANE
NUTBROWN, SANDRA	ADDED	2017	01	600.05	10			2 171 STAR DRIVE
NUTBROWN, SANDRA	ADDED	2018	02	600.05	10			2 171 STAR DRIVE
NVR INC	ADDED	2018	03	600.08	8			2 30 ELLA LANE
NVR INC	ADDED	2018	03	600.08	9			2 28 ELLA LANE
NVR INC	ADDED	2018	03	600.08	10			2 26 ELLA LANE
NVR INC	ADDED	2018	03	600.08	11			2 24 ELLA LANE
NVR INC	ADDED	2018	03	600.08	12			2 22 ELLA LANE
OSWORTH, DAVID & KAREN B	ADDED	2017	01	1000.08	1			2 15 CEDAR MILL LN
PARK, CHONGMI & LEE, HO W	ADDED	2018	02	600.07	7			2 44 ELLA LANE
PINNIX, CHRISTOPHER & CINDY	ADDED	2017	01	600.05	12			2 167 STAR DRIVE
PINNIX, CHRISTOPHER & CINDY	ADDED	2018	02	600.05	12			2 167 STAR DRIVE
PODOLSKI, GREGG M & KRISTINA M	ADDED	2018	04	1100.05	12			2 11 ELM TREE LANE
PUGH, SALLY E & KEITH	ADDED	2018	03	600.08	14			2 18 ELLA LANE
REYNOLDS, KENNETH & JENNIFER	ADDED	2018	01	600.03	14			2 101 STAR DRIVE
ROBINSON, NICHOLE	ADDED	2018	01	600.05	9			2 173 STAR DRIVE
ROCKHILL, STEVEN L & LYNN E	ADDED	2018	04	1100.01	6			2 11 WOODCREST DRIVE
ROMAIN, STEPHANIE	ADDED	2018	04	1001.08	23			2 2 YORK CIRCLE
RUBLE, BRIAN & MICHELLE	ADDED	2018	05	1100.12	9			2 46 WOODCREST DRIVE
SABO, JAY M	ADDED	2017	01	902	49			2 4 KENSINGTON DRIVE
SABO, JAY M	ADDED	2018	04	902	49			2 4 KENSINGTON DRIVE
SAINI, RAJEEVE	ADDED	2018	04	1001.04	32			2 19 NOTTINGHAM WAY

TAXING DISTRICT NO. 11 EASTAMPTON TWP

COUNTY NO. 03 BURLINGTON

NAME OF OWNER ADDITIONAL OWNERS	LIST TYPE	LIST YEAR	PAGE NO.	BLOCK NO.	LOT NO.	LOT QUALIFIC.	ACCT. NO.	-----PROPERTY----- CLASS LOCATION
SALVATORE, STEPHANIE A & STEVEN V	ADDED	2018	01	600.05	6			2 179 STAR DRIVE
SIMMS, YVETTE G	ADDED	2018	01	600.05	1			2 189 STAR DRIVE
SOLOVEY III, STEPHEN G	ADDED	2018	01	600.05	7			2 177 STAR DRIVE
SUAREZ, RICARDO & MARIA	ADDED	2018	03	600.08	5			2 10 ELLA LANE
SYKES, DYLAN C & KOURI, MEGAN B	ADDED	2018	02	600.07	9			2 40 ELLA LANE
SZELINGOSKI, W P & HAJE, J A	ADDED	2018	03	600.08	13			2 20 ELLA LANE
TODMAN III, E E & ABADAM, F E	ADDED	2018	02	600.07	12			2 34 ELLA LANE
TRIVEDI, ANAND U & PATEL, ASHMI S	ADDED	2018	02	600.07	13			2 32 ELLA LANE
WIECZENSKI, MEGAN & THOMAS	ADDED	2017	01	600.05	3			2 185 STAR DRIVE
WIECZENSKI, MEGAN & THOMAS	ADDED	2018	01	600.05	3			2 185 STAR DRIVE
ZUPKO, BETH ANNE	ADDED	2018	01	600.05	8			2 175 STAR DRIVE

TAXING DISTRICT NO. 11 EASTAMPTON TWP

COUNTY NO. 03 BURLINGTON

PAGE	ASSESSMENTS				PRORATED	REGULAR	TAXES	
	LAND	IMPROVE	TOTAL	TOTAL			SPECIAL	TOTAL
ROLLBACK 2016 PAGE 0001 2,103,800		TOTALS ----- 0	2,103,800	2,103,800		63,092.96	.00	63,092.96
ROLLBACK 2017 PAGE 0001 2,103,800		TOTALS ----- 0	2,103,800	2,103,800		63,682.03	.00	63,682.03
ROLLBACK 2018 PAGE 0001 2,103,800		TOTALS ----- 0	2,103,800	2,103,800		64,292.13	.00	64,292.13
0001 ADDED 2017 PAGE 0		TOTALS ----- 2,516,900	2,516,900	371,601		11,248.36	241.55	11,489.91
0001 ADDED 2018 PAGE 30,900		TOTALS ----- 2,052,700	2,083,600	1,685,951		51,522.66	1,112.75	52,635.41
0002 ADDED 2018 PAGE 0		TOTALS ----- 3,526,000	3,526,000	2,645,400		80,843.43	1,745.98	82,589.41
0003 ADDED 2018 PAGE 0		TOTALS ----- 3,477,800	3,477,800	1,825,035		55,773.07	1,204.52	56,977.59
0004 ADDED 2018 PAGE 209,800		TOTALS ----- 726,500	936,300	476,316		14,556.21	314.36	14,870.57
0005 ADDED 2018 PAGE 52,300		TOTALS ----- 450,000	502,300	355,550		10,865.61	234.67	11,100.28
OMITTED/ADDED 2017 PAGE 0001 30,900		TOTALS ----- 116,200	147,100	147,100		4,452.72	95.62	4,548.34

11 EASTAMPTON TWP

03 BURLINGTON

ROLLBACK ASSESSMENT DISTRICT SUMMARY FOR TAX YEAR 2016

CLASS	COUNT	----- LAND	FULL ASSESSED IMPROVMNT	VALUATION EXEMPTNS	----- NET	PRORATED ASSESSMENT	GENERAL TAX RATE	TOTAL TAXES (GENERAL)	TOTAL TAXES (SPECIAL)	TOTAL AMOUNT OF TAXES
1	0	0	0		0	0		.00	.00	.00
2	0	0	0		0	0		.00	.00	.00
3A	0	0	0		0	0		.00	.00	.00
3B	1	2,103,800	0		2,103,800	2,103,800		63,092.96	.00	63,092.96
4A	0	0	0		0	0		.00	.00	.00
4B	0	0	0		0	0		.00	.00	.00
4C	0	0	0		0	0		.00	.00	.00
6A	0	0	0		0	0		.00	.00	.00
6B	0	0	0		0	0		.00	.00	.00
6C	0	0	0		0	0		.00	.00	.00
TOTAL	1	2,103,800	0		2,103,800	2,103,800	2.999	63,092.96	.00	63,092.96

ROLLBACK ASSESSMENT DISTRICT SUMMARY FOR TAX YEAR 2017

CLASS	COUNT	----- LAND	FULL ASSESSED IMPROVMNT	VALUATION EXEMPTNS	----- NET	PRORATED ASSESSMENT	GENERAL TAX RATE	TOTAL TAXES (GENERAL)	TOTAL TAXES (SPECIAL)	TOTAL AMOUNT OF TAXES
1	0	0	0		0	0		.00	.00	.00
2	0	0	0		0	0		.00	.00	.00
3A	0	0	0		0	0		.00	.00	.00
3B	1	2,103,800	0		2,103,800	2,103,800		63,682.03	.00	63,682.03
4A	0	0	0		0	0		.00	.00	.00
4B	0	0	0		0	0		.00	.00	.00
4C	0	0	0		0	0		.00	.00	.00
6A	0	0	0		0	0		.00	.00	.00
6B	0	0	0		0	0		.00	.00	.00
6C	0	0	0		0	0		.00	.00	.00
TOTAL	1	2,103,800	0		2,103,800	2,103,800	3.027	63,682.03	.00	63,682.03

ROLLBACK ASSESSMENT DISTRICT SUMMARY FOR TAX YEAR 2018

CLASS	COUNT	----- LAND	FULL ASSESSED IMPROVMNT	VALUATION EXEMPTNS	----- NET	PRORATED ASSESSMENT	GENERAL TAX RATE	TOTAL TAXES (GENERAL)	TOTAL TAXES (SPECIAL)	TOTAL AMOUNT OF TAXES
1	0	0	0		0	0		.00	.00	.00
2	0	0	0		0	0		.00	.00	.00
3A	0	0	0		0	0		.00	.00	.00
3B	1	2,103,800	0		2,103,800	2,103,800		64,292.13	.00	64,292.13
4A	0	0	0		0	0		.00	.00	.00
4B	0	0	0		0	0		.00	.00	.00
4C	0	0	0		0	0		.00	.00	.00
6A	0	0	0		0	0		.00	.00	.00
6B	0	0	0		0	0		.00	.00	.00
6C	0	0	0		0	0		.00	.00	.00
TOTAL	1	2,103,800	0		2,103,800	2,103,800	3.056	64,292.13	.00	64,292.13

11 EASTAMPTON TWP

03 BURLINGTON

ADDED ASSESSMENT DISTRICT SUMMARY FOR TAX YEAR 2017

CLASS	COUNT	----- LAND	FULL ASSESSED IMPROVMNT	VALUATION EXEMPTNS	----- NET	PRORATED ASSESSMENT	GENERAL TAX RATE	TOTAL TAXES (GENERAL)	TOTAL TAXES (SPECIAL)	TOTAL AMOUNT OF TAXES
1	0	0	0		0	0		.00	.00	.00
2	12	0	2,516,900		2,516,900	371,601		11,248.36	241.55	11,489.91
3A	0	0	0		0	0		.00	.00	.00
3B	0	0	0		0	0		.00	.00	.00
4A	0	0	0		0	0		.00	.00	.00
4B	0	0	0		0	0		.00	.00	.00
4C	0	0	0		0	0		.00	.00	.00
6A	0	0	0		0	0		.00	.00	.00
6B	0	0	0		0	0		.00	.00	.00
6C	0	0	0		0	0		.00	.00	.00
TOTAL	12	0	2,516,900		2,516,900	371,601	3.027	11,248.36	241.55	11,489.91

ADDED ASSESSMENT DISTRICT SUMMARY FOR TAX YEAR 2018

CLASS	COUNT	----- LAND	FULL ASSESSED IMPROVMNT	VALUATION EXEMPTNS	----- NET	PRORATED ASSESSMENT	GENERAL TAX RATE	TOTAL TAXES (GENERAL)	TOTAL TAXES (SPECIAL)	TOTAL AMOUNT OF TAXES
1	0	0	0		0	0		.00	.00	.00
2	63	293,000	10,233,000		10,526,000	6,988,252		213,560.98	4,612.28	218,173.26
3A	0	0	0		0	0		.00	.00	.00
3B	0	0	0		0	0		.00	.00	.00
4A	0	0	0		0	0		.00	.00	.00
4B	0	0	0		0	0		.00	.00	.00
4C	0	0	0		0	0		.00	.00	.00
6A	0	0	0		0	0		.00	.00	.00
6B	0	0	0		0	0		.00	.00	.00
6C	0	0	0		0	0		.00	.00	.00
TOTAL	63	293,000	10,233,000		10,526,000	6,988,252	3.056	213,560.98	4,612.28	218,173.26

11 EASTAMPTON TWP

03 BURLINGTON

OMITTED / ADDED ASSESSMENT DISTRICT SUMMARY FOR TAX YEAR 2017

CLASS	COUNT	----- LAND	FULL ASSESSED IMPROVMNT	VALUATION EXEMPTNS	----- NET	PRORATED ASSESSMENT	GENERAL TAX RATE	TOTAL TAXES (GENERAL)	TOTAL TAXES (SPECIAL)	TOTAL AMOUNT OF TAXES
1	0	0	0		0	0		.00	.00	.00
2	1	30,900	116,200		147,100	147,100		4,452.72	95.62	4,548.34
3A	0	0	0		0	0		.00	.00	.00
3B	0	0	0		0	0		.00	.00	.00
4A	0	0	0		0	0		.00	.00	.00
4B	0	0	0		0	0		.00	.00	.00
4C	0	0	0		0	0		.00	.00	.00
6A	0	0	0		0	0		.00	.00	.00
6B	0	0	0		0	0		.00	.00	.00
6C	0	0	0		0	0		.00	.00	.00
TOTAL	1	30,900	116,200		147,100	147,100	3.027	4,452.72	95.62	4,548.34

BREAKDOWN OF ADDED, OMITTED & ROLLBACK TAXES

	11 EASTAMPTON TWP			03 BURLINGTON				
	ASSESSED VALUATIONS	TOTAL AMOUNT OF TAXES	TAXES DUE COUNTY	TAXES DUE CTY LIBRARY	TAXES DUE CTY HEALTH	TAXES DUE CTY OPEN SP	TOTAL TAXES DUE COUNTY	
2014 OMIT ASSMT	0	.00	.00	.00	.00	.00	.00	
2015 OMIT ASSMT	0	.00	.00	.00	.00	.00	.00	
2016 OMIT ASSMT	0	.00	.00	.00	.00	.00	.00	
2017 OMIT ASSMT	0	.00	.00	.00	.00	.00	.00	
2018 OMIT ASSMT	0	.00	.00	.00	.00	.00	.00	
2014 RLBK ASSMT	0	.00	.00	.00	.00	.00	.00	
2015 RLBK ASSMT	0	.00	.00	.00	.00	.00	.00	
2016 RLBK ASSMT	2,103,800	63,092.96	7,510.57	715.29	.00	883.60	9,109.46	
2017 RLBK ASSMT	2,103,800	63,682.03	7,405.38	694.25	.00	883.60	8,983.23	
2018 RLBK ASSMT	2,103,800	64,292.13	7,636.79	673.22	.00	568.03	8,878.04	
2017 ADDED ASSMT	371,601	11,248.36	1,308.04	122.64	.00	156.07	1,586.75	
2018 ADDED ASSMT	6,988,252	213,560.98	25,367.35	2,236.25	.00	1,886.87	29,490.47	
2017 OM/AD ASSMT	147,100	4,452.72	517.79	48.54	.00	61.78	628.11	
** TOTAL **	13,818,353	420,329.18	49,745.92	4,490.19	.00	4,439.95	58,676.06	

I, -----, ASSESSOR OF EASTAMPTON TWP
DO SWEAR (OR AFFIRM) THAT THE FOREGOING LIST CONTAINS THE VALUATIONS MADE
BY ME, TO THE BEST OF MY ABILITY, OF ALL THE PROPERTY LIABLE TO TAXATION
IN THE TAXING DISTRICT IN WHICH I AM THE ASSESSOR AND THAT I HAVE VALUED
THE SAME, WITHOUT FAVOR OR PARTIALITY, AND HAVE MADE SUCH DEDUCTIONS ONLY
FOR DEBT AND EXEMPTIONS AS ARE PRESCRIBED BY LAW.

ASSESSOR

SWORN AND SUBSCRIBED BEFORE ME THIS ____ DAY OF _____, 2018

COUNTY TAX ADMINISTRATOR

THIS IS TO CERTIFY THAT THE ABOVE ADDED AND OMITTED
LISTS ARE A TRUE AND COMPLETE RECORD OF THE ADDED
AND OMITTED TAXES ASSESSED FOR THE YEAR 2018 IN THE
TAXING DISTRICT OF EASTAMPTON TWP
IN THE COUNTY OF BURLINGTON

COMMISSIONER

COMMISSIONER

COMMISSIONER

COMMISSIONER

COMMISSIONER

COMMISSIONER

COMMISSIONER

BREAKDOWN OF ADDED, OMITTED & ROLLBACK TAXES

	11 EASTAMPTON TWP					03 BURLINGTON
	ASSESSED VALUATIONS	TOTAL AMOUNT OF TAXES	TOTAL TAXES DUE COUNTY	TAXES DUE MUN OPEN SP	TAXES DUE MUN LIBRARY	BALANCE DUE DISTRICT
2014 OMIT-ASSMT	0	.00	.00	.00	.00	.00
2015 OMIT-ASSMT	0	.00	.00	.00	.00	.00
2016 OMIT-ASSMT	0	.00	.00	.00	.00	.00
2017 OMIT-ASSMT	0	.00	.00	.00	.00	.00
2018 OMIT-ASSMT	0	.00	.00	.00	.00	.00
2014 RLBK ASSMT	0	.00	.00	.00	.00	.00
2015 RLBK ASSMT	0	.00	.00	.00	.00	.00
2016 RLBK ASSMT	2,103,800	63,092.96	9,109.46	1,093.98	.00	52,889.52
2017 RLBK ASSMT	2,103,800	63,682.03	8,983.23	1,093.98	.00	53,604.82
2018 RLBK ASSMT	2,103,800	64,292.13	8,878.04	1,093.98	.00	54,320.11
2017 ADDED ASSMT	371,601	11,248.36	1,586.75	193.24	.00	9,468.37
2018 ADDED ASSMT	6,988,252	213,560.98	29,490.47	3,633.89	.00	180,436.62
2017 OM/AD ASSMT	147,100	4,452.72	628.11	76.49	.00	3,748.12
** TOTAL **	13,818,353	420,329.18	58,676.06	7,185.56	.00	354,467.56

I, -----, ASSESSOR OF EASTAMPTON TWP
DO SWEAR (OR AFFIRM) THAT THE FOREGOING LIST CONTAINS THE VALUATIONS MADE
BY ME, TO THE BEST OF MY ABILITY, OF ALL THE PROPERTY LIABLE TO TAXATION
IN THE TAXING DISTRICT IN WHICH I AM THE ASSESSOR AND THAT I HAVE VALUED
THE SAME, WITHOUT FAVOR OR PARTIALITY, AND HAVE MADE SUCH DEDUCTIONS ONLY
FOR DEBT AND EXEMPTIONS AS ARE PRESCRIBED BY LAW.

ASSESSOR

SWORN AND SUBSCRIBED BEFORE ME THIS ____ DAY OF _____, 2018

THIS IS TO CERTIFY THAT THE ABOVE ADDED AND OMITTED
LISTS ARE A TRUE AND COMPLETE RECORD OF THE ADDED
AND OMITTED TAXES ASSESSED FOR THE YEAR 2018 IN THE
TAXING DISTRICT OF EASTAMPTON TWP
IN THE COUNTY OF BURLINGTON

COMMISSIONER

COMMISSIONER

COMMISSIONER





COMMISSIONER

COMMISSIONER

COMMISSIONER

TABLE OF AGGREGATES, ADDED ASSESSMENTS

		SUMMARY OF ADDED ASSESSMENTS AND APPORTIONMENT OF TAXES			
				2017	2018
I, (WE,) _____		ADDED ASSESSED VALUATION OF LAND			\$293,000
_____		ADDED ASSESSED VALUATION OF BUILDINGS		\$2,516,900	\$10,233,000
_____	ASSESSOR(S)	TOTAL VALUE OF ADDED ASSESSMENTS		\$2,516,900	\$10,526,000
OF _____	DO SWEAR (OR AFFIRM)	TOTAL VALUE OF PRORATED ASSESSMENTS		\$371,601	\$6,988,252
THAT THE FOREGOING LIST CONTAINS THE VALUATIONS MADE BY ME (US),		REAL PROP TAX RATE PER \$100 VALUATION		\$3.027	\$3.056
TO THE BEST OF MY (OUR) ABILITY, OF ALL THE PROPERTY LIABLE TO		TOTAL TAXES ON ADDED ASSESSMENTS		\$11,248.36	\$213,560.98
TAXATION IN THE TAXING DISTRICT IN WHICH I AM (WE ARE) THE		VETERANS & SENIOR CITIZEN DEDUCTIONS		\$.00	\$.00
ASSESSOR(S) AND THAT I (WE) HAVE VALUED THE SAME, WITHOUT FAVOR		NET TAXES ON ADDED ASSESSMENTS		\$11,248.36	\$213,560.98
OR PARTIALITY, AND HAVE MADE SUCH DEDUCTIONS ONLY FOR DEBT AND					
EXEMPTIONS AS ARE PRESCRIBED BY LAW.		AMOUNT DUE COUNTY, FEB. 15, 2019 AT:			
_____		COUNTY RATE:	2017 \$.352 PER \$100	\$1,308.04	\$.00
_____			2018 \$.363 PER \$100	\$.00	\$25,367.35
_____		CTY LIBRARY RATE:	2017 \$.033 PER \$100	\$122.64	\$.00
_____			2018 \$.032 PER \$100	\$.00	\$2,236.25
_____		CTY HEALTH RATE:	2017 \$.000 PER \$100	\$.00	\$.00
_____			2018 \$.000 PER \$100	\$.00	\$.00
_____		CTY OPEN SP RATE:	2017 \$.042 PER \$100	\$156.07	\$.00
_____			2018 \$.027 PER \$100	\$.00	\$1,886.87
_____		MUN OPEN SP RATE:	2017 \$.052 PER \$100	\$193.24	\$.00
_____			2018 \$.052 PER \$100	\$.00	\$3,633.89
_____		MUN LIBRARY RATE:	2017 \$.000 PER \$100	\$.00	\$.00
_____	ASSESSOR(S)		2018 \$.000 PER \$100	\$.00	\$.00
		TOTAL DUE COUNTY		\$1,586.75	\$29,490.47
		TOTAL DUE MUNICIPALITY		\$9,661.61	\$184,070.51

SWORN AND SUBSCRIBED BEFORE ME, THIS _____		THIS IS TO CERTIFY THAT THE FOREGOING ADDED ASSESSMENTS LIST			
DAY OF _____, 20____.		IS A TRUE AND COMPLETE RECORD OF THE ADDED TAXES ASSESSED FOR THE			
_____		YEAR 2018, IN THE TAXING DISTRICT OF EASTAMPTON TWP			
		COUNTY OF BURLINGTON			
		ATTEST:			
		 COUNTY TAX ADMINISTRATOR		 PRESIDENT	
				 _____	
				 _____	
