

## ASSESSMENT REAL PROPERTY TAX LIST FOR YEAR 2017

COUNTY NO. 03 BURLINGTON

PAGE NO. 1

[illegible]

806100

100200

357313

15732

373045

| Block No.<br>Lot No.<br>Qualification<br>Account No. | Land Dimensions<br>Building Description<br>Additional Lots<br>Acreage | Prop.<br>Class | Owner's Name<br>Address<br>City State<br>Property Location                                 | Billing Code<br>Zip Code | Land<br>Improvements<br>Exemption<br>Net Total | #<br>M | Compl.<br>Mo. Day | Prorated<br>Assessment | Total<br>Real<br>Property<br>Tax | Special<br>Tax | Net<br>Amount<br>of Tax |
|--|---|----------------|--|--------------------------|--|--------|-------------------|------------------------|----------------------------------|----------------|-------------------------|
| 2<br>24.02<br>66000                                  | DECK  | 2              | WALTER, STEVEN T<br>50 NORMAN AVE<br>DELRAN, NJ<br>50 NORMAN AVE                           | 01410<br>08075           | 0<br>3000<br>3000                              | 04     | 08 10             | 1000                   | 3625                             | F01 158        | 3783                    |
| 6<br>4<br>184000                                     | AC  | 2              | DANIEL MARK PROPERTIES LLC<br>2 E SCOTT ST STE 200<br>RIVERSIDE, NJ<br>5 ST MIHIEL DR      | 00000<br>08075           | 0<br>1600<br>1600                              | 04     | 08 18             | 533                    | 1932                             | F01 84         | 2016                    |
| 7<br>2<br>203000                                     | DECK  | 2              | JAREBICA, ALMIR & HADZIC, ADISA<br>25 ST MIHIEL DR<br>DELRAN, NJ<br>25 ST MIHIEL DR        | 00000<br>08075           | 0<br>900<br>900                                | 04     | 08 18             | 300                    | 1088                             | F01 47         | 1135                    |
| 9<br>33<br>318000                                    | TOWNHOUSE<br>34,43-46   | 4C             | BERK & BERK @ HUNTERS GLENN, LLC<br>3001 RT. 130, SOUTH<br>DELRAN, NJ<br>3001 RT 130 S     | 00000<br>08075           | 0<br>195000<br>195000                          | 12     | 12 29             | 195000                 | 706875                           | F01 30810      | 737685                  |
| 9<br>41.20<br>339000                                 | RENOS   | 4A             | MCDONALD'S CORP.(29-0045)<br>PO BOX 182571<br>COLUMBUS, OH<br>4057 RT 130 S                | 00000<br>43218           | 0<br>224200<br>224200                          | 04     | 08 15             | 74733                  | 270907                           | F01 11808      | 282715                  |
| 15<br>17<br>438000                                   | SIDING  | 2              | BOSSLER, MICHAELINE C<br>212 BROWN ST<br>DELRAN, NJ<br>217 CHESTNUT ST                     | 00000<br>08075           | 0<br>2400<br>2400                              | 04     | 08 18             | 800                    | 2900                             | F01 126        | 3026                    |
| 18<br>8<br>087000                                    | SIDING  | 2              | NISSSEN, FRANCES C/O NISSA, JOHN<br>7920 SAN FELIPE B APT2001<br>AUSTIN, TX<br>218 ARCH ST | 12447<br>78729           | 0<br>3500<br>3500                              | 11     | 01 01             | 3208                   | 11629                            | F01 507        | 12136                   |
| 24<br>1<br>569000                                    | SIDING  | 2              | MC CURDY, MICHAEL P<br>400 CHESTNUT ST<br>DELRAN, NJ<br>400 CHESTNUT ST                    | 00000<br>08075           | 0<br>2900<br>2900                              | 09     | 03 19             | 2175                   | 7884                             | F01 344        | 8228                    |
| 30<br>2<br>645000                                    | PORCH   | 2              | GOVERNA, CHRISTOPHER P & VIRGINIAM<br>502 ARCH ST<br>DELRAN, NJ<br>502 ARCH ST             | 00000<br>08075           | 0<br>3200<br>3200                              | 05     | 07 27             | 1333                   | 4832                             | F01 211        | 5043                    |
| 32<br>14<br>712000                                   | GARAGE  | 2              | MURRAY, CHARLES & TINA MARIE<br>326 ITHACA AVE<br>DELRAN, NJ<br>326 ITHACA AVE             | 00000<br>08075           | 0<br>12600<br>12600                            | 09     | 03 20             | 9450                   | 34256                            | F01 1493       | 35749                   |
| 35<br>18<br>775000                                   | AC/SIDING   | 2              | VERBARO, COURTNEY & MCDONOUGH, J<br>509 BROWN ST<br>DELRAN, NJ<br>509 BROWN ST             | 00000<br>08075           | 0<br>5300<br>5300                              | 05     | 07 09             | 2208                   | 8004                             | F01 349        | 8353                    |
| 37.01<br>28  | FIN BSMT  | 2              | LAVADERA, N L & DISANTOLO, S S<br>520 ARCH ST<br>DELRAN NJ<br>520 ARCH ST                  | 08075                    | 0<br>13800<br>13800                            | 11     | 01 19             | 12650                  | 45856                            | F01 1999       | 47855                   |
| 40<br>24<br>866000                                   | GAR/SHED  | 2              | MC MANUS, JOHN J JR<br>817 COLBY AVE<br>DELRAN, NJ<br>817 COLBY AVE                        | 00000<br>08075           | 0<br>14000<br>14000                            | 04     | 08 18             | 4667                   | 16918                            | F01 737        | 17655                   |
| 40<br>27<br>869000                                   | RENOS   | 2              | LOWTHER ROBERT D & SHERRY A<br>811 COLBY AVE<br>DELRAN, N J<br>811 COLBY AVE               | 00874<br>08075           | 0<br>5000<br>5000                              | 04     | 08 18             | 1667                   | 6043                             | F01 263        | 6306                    |

| Block No.<br>Lot No.<br>Qualification<br>Account No. | Land Dimensions<br>Building Description<br>Additional Lots<br>Acreage | Prop.<br>Class | Owner's Name<br>Address<br>City State<br>Property Location                             | Billing Code<br>Zip Code | Land<br>Improvements<br>Exemption<br>Net Total | #<br>M | Compl.<br>Mo. Day | Prorated<br>Assessment | Total<br>Real<br>Property<br>Tax | Special<br>Tax | Net<br>Amount<br>of Tax |
|--|---|----------------|--|--------------------------|--|--------|-------------------|------------------------|----------------------------------|----------------|-------------------------|
| 60<br>2.01   | RENOS   | 2              | MONTROSE HOMES, LLC<br>1036 HEARTWOOD DR<br>CHERRY HILL, NJ<br>1130 FAIRVIEW ST.       | 08003                    | 0<br>43700<br>43700                            | 04     | 08 30             | 14567                  | 52805                            | F01 2302       | 55107                   |
| 60<br>8<br>1124000                                   | RENOS   | 2              | ELMOUSLY, MOUNIR<br>56 HAMILTON LAKES DR<br>HAMILTON, NJ<br>19 FRECH AVE               | 01602<br>08619           | 0<br>114200<br>114200                          | 06     | 06 07             | 57100                  | 206988                           | F01 9022       | 216010                  |
| 65.04<br>9   | FFIN BSMT   | 2              | MESSINA, PHILLIP J & HALLMAN, K J<br>52 HARPER BLVD<br>DELRAN, NJ<br>52 HARPER BLVD    | 08075                    | 0<br>6700<br>6700                              | 12     | 12 30             | 6700                   | 24288                            | F01 1059       | 25347                   |
| 65.05<br>9   | POOL  | 2              | THORNTON, DAVID & STACY<br>22 RED LEAF ROAD<br>MOORESTOWN, NJ<br>22 CRANBERRY LANE     | 08057                    | 0<br>10000<br>10000                            | 06     | 06 28             | 5000                   | 18125                            | F01 790        | 18915                   |
| 66<br>7<br>1200000                                   | DECK  | 2              | A & A RENTAL PROPERTIES LLC<br>869 LICHTENTHAL ST<br>RIVERSIDE NJ<br>90 PANCOAST BLVD  | 05175<br>08075           | 0<br>1100<br>1100                              | 06     | 06 26             | 550                    | 1994                             | F01 87         | 2081                    |
| 66<br>11<br>1204000                                  | ENCL PORC   | 2              | DONOVAN, JUDY<br>76 PANCOAST BLVD<br>DELRAN TWP, NJ<br>76 PANCOAST BLVD                | 00000<br>08075           | 0<br>3700<br>3700                              | 05     | 07 19             | 1542                   | 5590                             | F01 244        | 5834                    |
| 79<br>6<br>1353000                                   | PORCH   | 2              | GAZAWAY, JONATHAN T<br>885 FAUNCE ST<br>DELRAN, NJ<br>885 FAUNCE ST                    | 00146<br>08075           | 0<br>4300<br>4300                              | 04     | 08 18             | 1433                   | 5195                             | F01 226        | 5421                    |
| 80<br>10.02<br>1372000                               | ADDITION  | 2              | BURGESS, RAYMOND III & DIANE M<br>71 PANCOAST BLVD<br>DELRAN, NJ<br>71 PANCOAST BLVD   | 05815<br>08075           | 0<br>18200<br>18200                            | 09     | 03 09             | 13650                  | 49481                            | F01 2157       | 51638                   |
| 80<br>26<br>1389000                                  | RENOS   | 2              | KARAKASHIAN, TIMOTHY<br>903 ENDICOTT AVE<br>CINNAMINSON, NJ<br>1137 FAIRVIEW ST        | 00660<br>08077           | 0<br>10200<br>10200                            | 04     | 08 20             | 3400                   | 12325                            | F01 537        | 12862                   |
| 85<br>16<br>1521000                                  | DECK  | 2              | 21ST MORTGAGE CORP<br>620 MARKET ST<br>KNOXVILLE, TN<br>9 OHIO STATE DR                | 00660<br>37902           | 0<br>1600<br>1600                              | 08     | 04 06             | 1067                   | 3868                             | F01 169        | 4037                    |
| 93<br>2<br>1699000                                   | RENOS/POOL  | 2              | SCP AMIR, LLC<br>4 PURDUE DR<br>DELRAN, NJ<br>4 PURDUE DR                              | 00874<br>08075           | 0<br>22100<br>22100                            | 07     | 05 30             | 12892                  | 46734                            | F01 2037       | 48771                   |
| 95<br>8<br>1733000                                   | SHED  | 2              | SANTOS, CHRYSTIEN SANTIAGO<br>12 NOTRE DAME DR<br>DELRAN, NJ<br>12 NOTRE DAME DR       | 00000<br>08075           | 0<br>1000<br>1000                              | 04     | 08 21             | 333                    | 1207                             | F01 53         | 1260                    |
| 96<br>29<br>1782000                                  | DECK  | 2              | YILMAZ, MUSTAFA & BARIS<br>60 HAINES MILL<br>DELRAN TWP, NJ<br>60 HAINES MILL ROAD     | 00000<br>08075           | 0<br>1700<br>1700                              | 11     | 01 02             | 1558                   | 5648                             | F01 246        | 5894                    |
| 97<br>9<br>1807000                                   | DECK  | 2              | WHITMEYER, RICHARD & CARRUTHERS, R<br>40 PRINCETON DR<br>DELRAN, NJ<br>40 PRINCETON DR | 00000<br>08075           | 0<br>2000<br>2000                              | 06     | 06 12             | 1000                   | 3625                             | F01 158        | 3783                    |

| Block No.<br>Lot No.<br>Qualification<br>Account No. | Land Dimensions<br>Building Description<br>Additional Lots<br>Acreage | Prop.<br>Class | Owner's Name<br>Address<br>City State<br>Property Location                                      | Billing Code<br>Zip Code | Land<br>Improvements<br>Exemption<br>Net Total | #<br>M | Compl.<br>Mo. Day | Prorated<br>Assessment | Total<br>Real<br>Property<br>Tax | Special<br>Tax | Net<br>Amount<br>of Tax |
|--|---|----------------|---|--------------------------|--|--------|-------------------|------------------------|----------------------------------|----------------|-------------------------|
| 97<br>40<br>1838000                                  | DECK  | 2              | YILDIZ, TARIK & CETIN-YILDIZ, PINAR<br>39 HAINES MILL ROAD<br>DELRAN, NJ<br>39 HAINES MILL ROAD | 00660<br>08075           | 0<br>2100<br>2100                              | 12     | 12 30             | 2100                   | 7613                             | F01 332        | 7945                    |
| 99<br>15<br>1894000                                  | POOL  | 2              | GONDINHO, C P & PEREIRA-DEASSIS, S<br>3001 ROUTE 130 APT61H<br>DELRAN, NJ<br>66 PRINCETON DR    | 00660<br>08075           | 0<br>9900<br>9900                              | 04     | 08 21             | 3300                   | 11963                            | F01 521        | 12484                   |
| 117.01<br>4<br>2223000                               | SHED  | 2              | KHOSLA, GEETA<br>1310 PEAR TREE CT<br>DELRAN, NJ<br>1310 PEAR TREE CT                           | 00000<br>08075           | 0<br>2300<br>2300                              | 04     | 08 27             | 767                    | 2780                             | F01 121        | 2901                    |
| 117.01<br>4<br>2223000                               | HOUSE   | 2              | KHOSLA, GEETA<br>1310 PEAR TREE CT<br>DELRAN, NJ<br>1310 PEAR TREE CT                           | 00000<br>08075           | 0<br>457700<br>457700                          | 12     | 12 28             | 457700                 | 1659163                          | F01 72317      | 1731480                 |
| 117.01<br>5<br>2223000                               | HOUSE   | 2              | NVR INC<br>1020 LAUREL OAK RD #200<br>VOORHEES, NJ<br>1312 PEAR TREE CT                         | 00000<br>08043           | 0<br>413200<br>413200                          | 07     | 05 04             | 241033                 | 873745                           | F01 38083      | 911828                  |
| 117.01<br>6<br>2223000                               | HOUSE   | 2              | NVR INC<br>1020 LAUREL OAK RD S200<br>VOORHEES, NJ<br>1314 PEAR TREE CT                         | 00000<br>08043           | 0<br>337500<br>337500                          | 04     | 08 10             | 112500                 | 407813                           | F01 17775      | 425588                  |
| 117.01<br>7<br>2223000                               | FIN BSMT  | 2              | YUNGA, JOSE & TIGRE, CARMEN<br>1316 PEAR TREE CT<br>DELRAN, NJ<br>1316 PEAR TREE CT             | 00000<br>08075           | 0<br>20000<br>20000                            | 12     | 12 30             | 20000                  | 72500                            | F01 3160       | 75660                   |
| 117.01<br>8<br>2223000                               | PATIO   | 2              | GUERRA, ERIC & DANA<br>1318 PEAR TREE CT<br>DELRAN, NJ<br>1318 PEAR TREE CT                     | 00000<br>08075           | 0<br>8500<br>8500                              | 04     | 08 21             | 2833                   | 10270                            | F01 448        | 10718                   |
| 117.01<br>10<br>2223000                              | DECK/PATIO  | 2              | DEUSSING, TARIN & HAROLD N<br>1322 PEAR TREE CT<br>DELRAN, NJ<br>1322 PEAR TREE CT              | 00000<br>08075           | 0<br>5700<br>5700                              | 04     | 08 27             | 1900                   | 6888                             | F01 300        | 7188                    |
| 117.01<br>11<br>2223000                              | DECK  | 2              | GERBER, LAURIE A & IRA L<br>1324 PEAR TREE CT<br>DELRAN, NJ<br>1324 PEAR TREE CT                | 00000<br>08075           | 0<br>5900<br>5900                              | 12     | 12 30             | 5900                   | 21388                            | F01 932        | 22320                   |
| 117.01<br>14<br>2223000                              | DECK  | 2              | LAROSA, DANIEL & OCHMAN, KRISTINA<br>1330 PEAR TREE CT<br>DELRAN, NJ<br>1330 PEAR TREE CT       | 00000<br>08075           | 0<br>4400<br>4400                              | 04     | 08 21             | 1467                   | 5318                             | F01 232        | 5550                    |
| 117.01<br>14<br>2223000                              | NEW SFD   | 2              | LAROSA, DANIEL & OCHMAN, KRISTINA<br>1330 PEAR TREE CT<br>DELRAN, NJ<br>1330 PEAR TREE CT       | 00000<br>08075           | 0<br>396300<br>396300                          | 12     | 12 31             | 396300                 | 1436588                          | F01 62615      | 1499203                 |
| 117.01<br>17<br>2223000                              | HOUSE   | 2              | OVERBECK, JOSEPH EDWARD & B J<br>1331 PEAR TREE CT<br>DELRAN, NJ<br>1331 PEAR TREE CT           | 00000<br>08075           | 0<br>424900<br>424900                          | 06     | 06 18             | 212450                 | 770131                           | F01 33567      | 803698                  |
| 117.01<br>18<br>2223000                              | DECK  | 2              | SWEENEY, STEVEN D & MELANIE G<br>1329 PEAR TREE CT<br>DELRAN, NJ<br>1329 PEAR TREE CT           | 00000<br>08075           | 0<br>3100<br>3100                              | 04     | 08 27             | 1033                   | 3745                             | F01 163        | 3908                    |

| Block No.<br>Lot No.<br>Qualification<br>Account No. | Land Dimensions<br>Building Description<br>Additional Lots<br>Acreage | Prop.<br>Class | Owner's Name<br>Address<br>City State<br>Property Location                                 | Billing Code<br>Zip Code | Land<br>Improvements<br>Exemption<br>Net Total | #<br>M | Compl.<br>Mo. Day | Prorated<br>Assessment | Total<br>Real<br>Property<br>Tax | Special<br>Tax | Net<br>Amount<br>of Tax |
|--|---|----------------|--|--------------------------|--|--------|-------------------|------------------------|----------------------------------|----------------|-------------------------|
| 117.01<br>20<br>2223000                              | DECK  | 2              | TELLO, LUIS A & SUSAN E<br>1325 PEAR TREE CT<br>DELRAN, NJ<br>1325 PEAR TREE CT            | 00000<br>08075           | 0<br>2400<br>2400                              | 10     | 02 09             | 2000                   | 7250                             | F01 316        | 7566                    |
| 117.01<br>20<br>2223000                              | HOUSE   | 2              | TELLO, LUIS A & SUSAN E<br>1325 PEAR TREE CT<br>DELRAN, NJ<br>1325 PEAR TREE CT            | 00000<br>08075           | 0<br>421700<br>421700                          | 12     | 12 21             | 421700                 | 1528663                          | F01 66629      | 1595292                 |
| 117.01<br>21<br>2223000                              | HOUSE   | 2              | HOLLOWAY, BRIEANNE L & JASON R<br>1323 PEAR TREE CT<br>DELRAN, NJ<br>1323 PEAR TREE CT     | 00000<br>08075           | 0<br>421600<br>421600                          | 04     | 08 10             | 140533                 | 509432                           | F01 22204      | 531636                  |
| 117.01<br>26<br>2223000                              | HOUSE   | 2              | NVR INC<br>1020 LAUREL OAK RD #200<br>VOORHEES, NJ<br>1313 PEAR TREE CT                    | 00000<br>08043           | 0<br>301100<br>301100                          | 03     | 09 13             | 75275                  | 272872                           | F01 11893      | 284765                  |
| 117.01<br>28<br>2223000                              | HOUSE   | 2              | LONG, JEFFREY M<br>1309 PEAR TREE CT<br>DELRAN, NJ<br>1309 PEAR TREE CT                    | 00000<br>08075           | 0<br>379200<br>379200                          | 05     | 07 23             | 158000                 | 572750                           | F01 24964      | 597714                  |
| 117.01<br>29<br>2223000                              | HOUSE   | 2              | ISLAM, MD SAIDUL & RAHMAN, AMIRA T<br>1307 PEAR TREE CT<br>DELRAN, NJ<br>1307 PEAR TREE CT | 00000<br>08075           | 0<br>422900<br>422900                          | 12     | 12 04             | 422900                 | 1533013                          | F01 66818      | 1599831                 |
| 117.01<br>30<br>2223000                              | HOUSE   | 2              | WHEELER, CHRISTOPHER & KIRKLAND<br>1305 PEAR TREE CT<br>DELRAN, NJ<br>1305 PEAR TREE CT    | 00000<br>08075           | 0<br>409800<br>409800                          | 12     | 11 06             | 409800                 | 1485525                          | F01 64748      | 1550273                 |
| 117.01<br>36<br>2223000                              | HOUSE   | 2              | NVR INC<br>1020 LAUREL OAK RD #200<br>VOORHEES, NJ<br>1101 PEACH TREE CT                   | 00000<br>08043           | 0<br>429300<br>429300                          | 05     | 07 27             | 178875                 | 648422                           | F01 28262      | 676684                  |
| 117.01<br>37<br>2223000                              | HOUSE   | 2              | PATEL, KALPESH & ROMANI A<br>1103 PEACH TREE CT<br>DELRAN, NJ<br>1103 PEACH TREE CT        | 00000<br>08075           | 0<br>451500<br>451500                          | 06     | 06 29             | 225750                 | 818344                           | F01 35669      | 854013                  |
| 117.01<br>41<br>2223000                              | HOUSE   | 2              | GRIFFIN, CHAD V & KRISTINE<br>1209 PEACH TREE CT<br>DELRAN, NJ<br>1209 PEACH TREE CT       | 00000<br>08075           | 0<br>396000<br>396000                          | 08     | 04 27             | 264000                 | 957000                           | F01 41712      | 998712                  |
| 117.01<br>42<br>2223000                              | DECK  | 2              | BRAUER, BRIAN T & LISA C<br>1211 PEACH TREE CT<br>DELRAN, NJ<br>1211 PEACH TREE CT         | 00000<br>08075           | 0<br>4200<br>4200                              | 05     | 07 17             | 1750                   | 6344                             | F01 277        | 6621                    |
| 117.01<br>42<br>2223000                              | HOUSE   | 2              | BRAUER, BRIAN T & LISA C<br>1211 PEACH TREE CT<br>DELRAN, NJ<br>1211 PEACH TREE CT         | 00000<br>08075           | 0<br>398900<br>398900                          | 12     | 12 31             | 398900                 | 1446013                          | F01 63026      | 1509039                 |
| 117.01<br>43<br>2223000                              | HOUSE   | 2              | MCKAY, HEIDI N & KYLE J<br>1213 PEACH TREE CT<br>DELRAN, NJ<br>1213 PEACH TREE CT          | 00000<br>08075           | 0<br>446400<br>446400                          | 05     | 07 27             | 186000                 | 674250                           | F01 29388      | 703638                  |
| 117.01<br>44<br>2223000                              | HOUSE   | 2              | TERRY, J F & WILLIAMS, B L<br>1212 PEACH TREE CT<br>DELRAN, NJ<br>1212 PEACH TREE CT       | 00000<br>08075           | 0<br>378400<br>378400                          | 08     | 04 27             | 252267                 | 914468                           | F01 39858      | 954326                  |

| Block No.<br>Lot No.<br>Qualification<br>Account No. | Land Dimensions<br>Building Description<br>Additional Lots<br>Acreage | Prop.<br>Class | Owner's Name<br>Address<br>City State<br>Property Location                                      | Billing Code<br>Zip Code | Land<br>Improvements<br>Exemption<br>Net Total | #<br>M | Compl.<br>Mo. Day | Prorated<br>Assessment | Total<br>Real<br>Property<br>Tax | Special<br>Tax | Net<br>Amount<br>of Tax |
|--|---|----------------|---|--------------------------|--|--------|-------------------|------------------------|----------------------------------|----------------|-------------------------|
| 117.01<br>45<br>2223000                              | HOUSE   | 2              | KREBS, BRIAN & CORRIGAN, LAUREN<br>1210 PEACH TREE CT<br>DELRAN, NJ<br>1210 PEACH TREE CT       | 00000<br>08075           | 0<br>416800<br>416800                          | 07     | 05 11             | 243133                 | 881357                           | F01 38415      | 919772                  |
| 117.01<br>47<br>2223000                              | HOUSE   | 2              | WALSH, MICHAEL R<br>1206 PEACH TREE CT<br>DELRAN, NJ<br>1206 PEACH TREE CT                      | 00000<br>08075           | 0<br>315200<br>315200                          | 07     | 05 17             | 183867                 | 666518                           | F01 29051      | 695569                  |
| 118<br>4<br>C116A                                    | NONEXEMPT   | 2              | JACKMAN, DARLENE & NURSE, GARRY<br>116 CASTLETON RD<br>DELRAN, NJ<br>116 CASTLETON RD           | 00000<br>08075           | 15000<br>98700<br>113700                       | 09     | 03 12             | 85275                  | 309122                           | F01 13473      | 322595                  |
| 118<br>4<br>C217                                     | FIN BSMT  | 2              | CIESLINSKI, KRZYSZTOF & ORE, B<br>217 HAWTHORNE WAY<br>DELRAN, NJ<br>217 HAWTHORNE WAY          | 08075                    | 0<br>10200<br>10200                            | 04     | 08 27             | 3400                   | 12325                            | F01 537        | 12862                   |
| 118<br>4<br>C305                                     | DECK  | 2              | GALINDO, RENE & DRPIC, LESLIE<br>305 HUNTINGTON DRIVE<br>DELRAN TWP, NJ<br>305 HUNTINGTON DRIVE | 08057                    | 0<br>1000<br>1000                              | 04     | 08 27             | 333                    | 1207                             | F01 53         | 1260                    |
| 118.07<br>31   | POOL  | 2              | GILLIS, DANIEL A & MARIA<br>21 PROVIDENCE COURT<br>DELRAN, NJ<br>21 PROVIDENCE COURT            | 08075                    | 0<br>10900<br>10900                            | 04     | 08 27             | 3633                   | 13170                            | F01 574        | 13744                   |
| 118.12<br>8  | ORCH  | 2              | SCOTT, MARIO V & KIMBERLY<br>42 SPRINGCRESS DR<br>DELRAN, NJ<br>42 SPRINGCRESS DR               | 00000<br>08075           | 0<br>2800<br>2800                              | 04     | 08 27             | 933                    | 3382                             | F01 147        | 3529                    |
| 119<br>3<br>2258000                                  | HOUSEREHAB  | 2              | END, DONALD J & TAMMIE L<br>349 CREEK ROAD<br>DELRAN, NJ<br>349 CREEK RD                        | 00000<br>08075           | 0<br>72600<br>72600                            | 12     | 12 31             | 72600                  | 263175                           | F01 11471      | 274646                  |
| 119.01<br>11   | PORCH   | 2              | AGUIAR, ANTONIO & KRISTIN<br>11 SYLVAN COURT<br>DELRAN TWP, NJ<br>11 SYLVAN COURT               | 08075                    | 0<br>9600<br>9600                              | 04     | 08 27             | 3200                   | 11600                            | F01 506        | 12106                   |
| 119.01<br>17   | FIN BSMT  | 2              | MARTIN, MICHAEL J & SOFRONEY, S<br>34 WATER'S EDGE DR<br>DELRAN, NJ<br>34 WATER'S EDGE DR       | 08075                    | 0<br>13600<br>13600                            | 08     | 04 10             | 9067                   | 32868                            | F01 1433       | 34301                   |
| 124<br>11<br>2395000                                 | DECK  | 2              | JOST, ROBERT<br>102 CREEK RD<br>DELRAN, NJ<br>102 CREEK RD                                      | 00660<br>08075           | 0<br>1100<br>1100                              | 04     | 08 21             | 367                    | 1330                             | F01 58         | 1388                    |
| 140<br>12<br>2710000                                 | SIDING  | 2              | SHUKUR, SAWASH<br>212 PADDOCK WAY<br>DELRAN, NJ<br>212 PADDOCK WAY                              | 05115<br>08075           | 0<br>2500<br>2500                              | 09     | 03 16             | 1875                   | 6797                             | F01 296        | 7093                    |
| 141<br>13<br>2723000                                 | SHED  | 2              | MEDEIROS, JOEL E<br>225 BENTWOOD DR<br>DELRAN, NJ<br>225 BENTWOOD DR                            | 00660<br>08075           | 0<br>1300<br>1300                              | 08     | 04 16             | 867                    | 3143                             | F01 137        | 3280                    |
| 145<br>20<br>2832000                                 | ADDITION  | 2              | JEWELL, MICHAEL J & KAREN A<br>116 GREEN BRIAR RD<br>DELRAN, N J<br>116 GREEN BRIAR RD          | 05815<br>08075           | 0<br>16300<br>16300                            | 12     | 12 12             | 16300                  | 59088                            | F01 2575       | 61663                   |

| Block No.<br>Lot No.<br>Qualification<br>Account No. | Land Dimensions<br>Building Description<br>Additional Lots<br>Acreage | Prop.<br>Class | Owner's Name<br>Address<br>City State<br>Property Location                                    | Billing Code<br>Zip Code | Land<br>Improvements<br>Exemption<br>Net Total | #<br>M | Compl.<br>Mo. Day | Prorated<br>Assessment | Total<br>Real<br>Property<br>Tax | Special<br>Tax | Net<br>Amount<br>of Tax |
|--|---|----------------|---|--------------------------|--|--------|-------------------|------------------------|----------------------------------|----------------|-------------------------|
| 146<br>16<br>2858000                                 | POOL  | 2              | BOESE, STEPHANIE<br>212 AQUA LANE<br>DELRAN, NJ<br>212 AQUA LANE                              | 00660<br>08075           | 0<br>7900<br>7900                              | 03     | 09 06             | 1975                   | 7159                             | F01 312        | 7471                    |
| 149<br>8<br>2936000                                  | REC RM  | 2              | FLYNN, BERNARD M & ANN<br>274 BURNING TREE RD<br>DELRAN, NJ<br>274 BURNING TREE RD            | 00082<br>08075           | 0<br>14000<br>14000                            | 12     | 12 12             | 14000                  | 50750                            | F01 2212       | 52962                   |
| 149<br>23<br>2951000                                 | ADDITION  | 2              | MERKSAMER, BRANDON & HEATHER<br>216 SHARROW VALE RD<br>DELRAN, NJ<br>216 SHARROW VALE RD      | 00660<br>08075           | 0<br>19800<br>19800                            | 03     | 09 06             | 4950                   | 17944                            | F01 782        | 18726                   |
| 150<br>13<br>2974000                                 | PORCH   | 2              | PIZZICHELLO, CHARLES D & PATRICIA A<br>273 TENBY CHASE DR<br>DELRAN, NJ<br>273 TENBY CHASE DR | 05115<br>08075           | 0<br>2600<br>2600                              | 12     | 12 01             | 2600                   | 9425                             | F01 411        | 9836                    |
| 157<br>8<br>3143000                                  | DECK  | 2              | DEONARAIN, MIKE & GUNNING, MICHELLE<br>299 TENBY CHASE DR<br>DELRAN, NJ<br>299 TENBY CHASE DR | 01037<br>08075           | 0<br>4000<br>4000                              | 03     | 09 06             | 1000                   | 3625                             | F01 158        | 3783                    |
| 158<br>17<br>3171000                                 | POOL  | 2              | HEROLD, JONATHAN & ALEXA<br>103 WAYSIDE CT<br>DELRAN, NJ<br>103 WAYSIDE CT                    | 00000<br>08075           | 0<br>9900<br>9900                              | 07     | 05 30             | 5775                   | 20934                            | F01 912        | 21846                   |
| 174<br>11<br>3592000                                 | SIDING  | 2              | MORTON, MICHAEL D<br>117 WINDMOOR LA<br>DELRAN, NJ<br>117 WINDMOOR RD                         | 00187<br>08075           | 0<br>3300<br>3300                              | 03     | 09 07             | 825                    | 2991                             | F01 130        | 3121                    |
| 176.01<br>11<br>3664000                              | SIDING  | 2              | DEJOSEPH, JUSTIN<br>22 WATERS EDGE<br>DELRAN, NJ<br>120 SHELLEY LANE                          | 00023<br>08075           | 0<br>3200<br>3200                              | 07     | 05 01             | 1867                   | 6768                             | F01 295        | 7063                    |
| 181<br>12<br>3818000                                 | ADDITION  | 2              | PEREIRA, JOSE FERNANDES NUNES<br>193 TENBY CHASE APT 2405<br>DELRAN, NJ<br>222 DIANE AVE      | 00874<br>08075           | 0<br>57500<br>57500                            | 07     | 05 17             | 33542                  | 121590                           | F01 5300       | 126890                  |
| 185<br>13<br>3943000                                 | COMPUTERRM  | 2              | HALPERIN, ERIC & RANDI<br>207 DIANE AVE<br>DELRAN, NJ<br>207 DIANE AVE                        | 00126<br>08075           | 0<br>3800<br>3800                              | 09     | 03 16             | 2850                   | 10331                            | F01 450        | 10781                   |
|  |   |                |   |                          |  |        |                   |                        |                                  |                |                         |
|  |   |                |   |                          |  |        |                   |                        |                                  |                |                         |
|  |   |                |   |                          |  |        |                   |                        |                                  |                |                         |
|  |   |                |   |                          |  |        |                   |                        |                                  |                |                         |

[illegible]

398900

265933

948317

41751

990068



## TAXING DISTRICT NO. 10 DELRAN TWP

## COUNTY NO. 03 BURLINGTON

| NAME OF OWNER<br>ADDITIONAL OWNERS  | LIST<br>TYPE | LIST<br>YEAR | PAGE<br>NO. | BLOCK<br>NO. | LOT<br>NO. | LOT<br>QUALIFIC. | ACCT.<br>NO. | -----PROPERTY-----<br>CLASS LOCATION |
|-------------------------------------|--------------|--------------|-------------|--------------|------------|------------------|--------------|--------------------------------------|
| A & A RENTAL PROPERTIES LLC         | ADDED        | 2018         | 02          | 66           | 7          |                  | 1200000      | 2 90 PANCOAST BLVD                   |
| AGUIAR, ANTONIO & KRISTIN           | ADDED        | 2018         | 05          | 119.01       | 11         |                  |              | 11 SYLVAN COURT                      |
| BERK & BERK @ HUNTERS GLENN, LLC    | ADDED        | 2018         | 01          | 9            | 33         |                  | 318000       | 4C 3001 RT 130 S                     |
| BOESE, STEPHANIE                    | ADDED        | 2018         | 06          | 146          | 16         |                  | 2858000      | 2 212 AQUA LANE                      |
| BOSSLER, MICHAELINE C               | ADDED        | 2018         | 01          | 15           | 17         |                  | 438000       | 2 217 CHESTNUT ST                    |
| BRAUER, BRIAN T & LISA C            | ADDED        | 2018         | 04          | 117.01       | 42         |                  | 2223000      | 2 1211 PEACH TREE CT                 |
| BRAUER, BRIAN T & LISA C            | ADDED        | 2018         | 04          | 117.01       | 42         |                  | 2223000      | 2 1211 PEACH TREE CT                 |
| BRAUER, BRIAN T & LISA C            | OMT/ADD      | 2017         | 01          | 117.01       | 42         |                  | 2223000      | 2 1211 PEACH TREE CT                 |
| BURGESS, RAYMOND III & DIANE M      | ADDED        | 2018         | 02          | 80           | 10.02      |                  | 1372000      | 2 71 PANCOAST BLVD                   |
| CIESLINSKI, KRZYSZTOF & ORE, B      | ADDED        | 2018         | 05          | 118          | 4          | C217             |              | 2 217 HAWTHORNE WAY                  |
| DANIEL MARK PROPERTIES LLC          | ADDED        | 2018         | 01          | 6            | 4          |                  | 184000       | 2 5 ST MIHIEL DR                     |
| DEJOSEPH, JUSTIN                    | ADDED        | 2018         | 06          | 176.01       | 11         |                  | 3664000      | 2 120 SHELLEY LANE                   |
| DEONARAIN, MIKE & GUNNING, MICHELLE | ADDED        | 2018         | 06          | 157          | 8          |                  | 3143000      | 2 299 TENBY CHASE DR                 |
| DEUSSING, TARIN & HAROLD N          | ADDED        | 2018         | 03          | 117.01       | 10         |                  | 2223000      | 2 1322 PEAR TREE CT                  |
| DONOVAN, JUDY                       | ADDED        | 2018         | 02          | 66           | 11         |                  | 1204000      | 2 76 PANCOAST BLVD                   |
| ELMOUSLY, MOUNIR                    | ADDED        | 2018         | 02          | 60           | 8          |                  | 1124000      | 2 19 FRECH AVE                       |
| END, DONALD J & TAMMIE L            | ADDED        | 2018         | 05          | 119          | 3          |                  | 2258000      | 2 349 CREEK RD                       |
| FLYNN, BERNARD M & ANN              | ADDED        | 2018         | 06          | 149          | 8          |                  | 2936000      | 2 274 BURNING TREE RD                |
| GALINDO, RENE & DRPIC, LESLIE       | ADDED        | 2018         | 05          | 118          | 4          | C305             |              | 2 305 HUNTINGTON DRIVE               |
| GAZAWAY, JONATHAN T                 | ADDED        | 2018         | 02          | 79           | 6          |                  | 1353000      | 2 885 FAUNCE ST                      |
| GERBER, LAURIE A & IRA L            | ADDED        | 2018         | 03          | 117.01       | 11         |                  | 2223000      | 2 1324 PEAR TREE CT                  |
| GILLIS, DANIEL A & MARIA            | ADDED        | 2018         | 05          | 118.07       | 31         |                  |              | 2 21 PROVIDENCE COURT                |
| GONDINHO, C P & PEREIRA-DEASSIS, S  | ADDED        | 2018         | 03          | 99           | 15         |                  | 1894000      | 2 66 PRINCETON DR                    |
| GOVERNA, CHRISTOPHER P & VIRGINIAM  | ADDED        | 2018         | 01          | 30           | 2          |                  | 645000       | 2 502 ARCH ST                        |
| GRIFFIN, CHAD V & KRISTINE          | ADDED        | 2018         | 04          | 117.01       | 41         |                  | 2223000      | 2 1209 PEACH TREE CT                 |
| GUERRA, ERIC & DANA                 | ADDED        | 2018         | 03          | 117.01       | 8          |                  | 2223000      | 2 1318 PEAR TREE CT                  |
| HALPERIN, ERIC & RANDI              | ADDED        | 2018         | 06          | 185          | 13         |                  | 3943000      | 2 207 DIANE AVE                      |
| HEROLD, JONATHAN & ALEXA            | ADDED        | 2018         | 06          | 158          | 17         |                  | 3171000      | 2 103 WAYSIDE CT                     |
| HOLLOWAY, BRIANNE L & JASON R       | ADDED        | 2018         | 04          | 117.01       | 21         |                  | 2223000      | 2 1323 PEAR TREE CT                  |
| ISLAM, MD SAIDUL & RAHMAN, AMIRA T  | ADDED        | 2018         | 04          | 117.01       | 29         |                  | 2223000      | 2 1307 PEAR TREE CT                  |
| JACKMAN, DARLENE & NURSE, GARRY     | ADDED        | 2018         | 05          | 118          | 4          | C116A            |              | 2 116 CASTLETON RD                   |
| JAREBICA, ALMIR & HADZIC, ADISA     | ADDED        | 2018         | 01          | 7            | 2          |                  | 203000       | 2 25 ST MIHIEL DR                    |
| JEWELL, MICHAEL J & KAREN A         | ADDED        | 2018         | 05          | 145          | 20         |                  | 2832000      | 2 116 GREEN BRIAR RD                 |
| JOST, ROBERT                        | ADDED        | 2018         | 05          | 124          | 11         |                  | 2395000      | 2 102 CREEK RD                       |
| KARAKASHIAN, TIMOTHY                | ADDED        | 2018         | 02          | 80           | 26         |                  | 1389000      | 2 1137 FAIRVIEW ST                   |
| KHOSLA, GEETA                       | ADDED        | 2018         | 03          | 117.01       | 4          |                  | 2223000      | 2 1310 PEAR TREE CT                  |
| KHOSLA, GEETA                       | ADDED        | 2018         | 03          | 117.01       | 4          |                  | 2223000      | 2 1310 PEAR TREE CT                  |
| KREBS, BRIAN & CORRIGAN, LAUREN     | ADDED        | 2018         | 05          | 117.01       | 45         |                  | 2223000      | 2 1210 PEACH TREE CT                 |
| LAROSA, DANIEL & OCHMAN, KRISTINA   | ADDED        | 2017         | 01          | 117.01       | 14         |                  | 2223000      | 2 1330 PEAR TREE CT                  |
| LAROSA, DANIEL & OCHMAN, KRISTINA   | ADDED        | 2018         | 03          | 117.01       | 14         |                  | 2223000      | 2 1330 PEAR TREE CT                  |
| LAROSA, DANIEL & OCHMAN, KRISTINA   | ADDED        | 2018         | 03          | 117.01       | 14         |                  | 2223000      | 2 1330 PEAR TREE CT                  |
| LAVADERA, N L & DISANTOLO, S S      | ADDED        | 2018         | 01          | 37.01        | 28         |                  |              | 2 520 ARCH ST                        |
| LONG, JEFFREY M                     | ADDED        | 2018         | 04          | 117.01       | 28         |                  | 2223000      | 2 1309 PEAR TREE CT                  |
| LOWTHER ROBERT D & SHERRY A         | ADDED        | 2018         | 01          | 40           | 27         |                  | 869000       | 2 811 COLBY AVE                      |
| MARTIN, MICHAEL J & SOFRONEY, S     | ADDED        | 2018         | 05          | 119.01       | 17         |                  |              | 2 34 WATER'S EDGE DR                 |
| MC CURDY, MICHAEL P                 | ADDED        | 2018         | 01          | 24           | 1          |                  | 569000       | 2 400 CHESTNUT ST                    |
| MCDONALD'S CORP.(29-0045)           | ADDED        | 2018         | 01          | 9            | 41.20      |                  | 339000       | 4A 4057 RT 130 S                     |
| MCKAY, HEIDI N & KYLE J             | ADDED        | 2018         | 04          | 117.01       | 43         |                  | 2223000      | 2 1213 PEACH TREE CT                 |
| MCMANUS, JOHN J JR                  | ADDED        | 2018         | 01          | 40           | 24         |                  | 866000       | 2 817 COLBY AVE                      |
| MEDEIROS, JOEL E                    | ADDED        | 2018         | 05          | 141          | 13         |                  | 2723000      | 2 225 BENTWOOD DR                    |
| MERKSAMER, BRANDON & HEATHER        | ADDED        | 2018         | 06          | 149          | 23         |                  | 2951000      | 2 216 SHARROW VALE RD                |
| MESSINA, PHILLIP J & HALLMAN, K J   | ADDED        | 2018         | 02          | 65.04        | 9          |                  |              | 2 52 HARPER BLVD                     |
| MONTROSE HOMES, LLC                 | ADDED        | 2018         | 02          | 60           | 2.01       |                  |              | 2 1130 FAIRVIEW ST.                  |
| MORTON, MICHAEL D                   | ADDED        | 2018         | 06          | 174          | 11         |                  | 3592000      | 2 117 WINDMOOR RD                    |
| MURRAY, CHARLES & TINA MARIE        | ADDED        | 2018         | 01          | 32           | 14         |                  | 712000       | 2 326 ITHACA AVE                     |
| NISSEN, FRANCES C/O NISSA, JOHN     | ADDED        | 2018         | 01          | 18           | 8          |                  | 087000       | 2 218 ARCH ST                        |
| NVR INC                             | ADDED        | 2018         | 03          | 117.01       | 5          |                  | 2223000      | 2 1312 PEAR TREE CT                  |
| NVR INC                             | ADDED        | 2018         | 03          | 117.01       | 6          |                  | 2223000      | 2 1314 PEAR TREE CT                  |
| NVR INC                             | ADDED        | 2018         | 04          | 117.01       | 26         |                  | 2223000      | 2 1313 PEAR TREE CT                  |
| NVR INC                             | ADDED        | 2018         | 04          | 117.01       | 36         |                  | 2223000      | 2 1101 PEACH TREE CT                 |
| OVERBECK, JOSEPH EDWARD & B J       | ADDED        | 2018         | 03          | 117.01       | 17         |                  | 2223000      | 2 1331 PEAR TREE CT                  |
| PATEL, KALPESH & ROMANI A           | ADDED        | 2018         | 04          | 117.01       | 37         |                  | 2223000      | 2 1103 PEACH TREE CT                 |
| PEREIRA, JOSE FERNANDES NUNES       | ADDED        | 2018         | 06          | 181          | 12         |                  | 3818000      | 2 222 DIANE AVE                      |
| PIZZICHELLO, CHARLES D & PATRICIA A | ADDED        | 2018         | 06          | 150          | 13         |                  | 2974000      | 2 273 TENBY CHASE DR                 |
| SANTOS, CHRYSTIEN SANTIAGO          | ADDED        | 2018         | 02          | 95           | 8          |                  | 1733000      | 2 12 NOTRE DAME DR                   |
| SCOTT, MARIO V & KIMBERLY           | ADDED        | 2018         | 05          | 118.12       | 8          |                  |              | 2 42 SPRINGCRESS DR                  |
| SCP AMIR, LLC                       | ADDED        | 2018         | 02          | 93           | 2          |                  | 1699000      | 2 4 PURDUE DR                        |
| SHUKUR, SAWASH                      | ADDED        | 2018         | 05          | 140          | 12         |                  | 2710000      | 2 212 PADDOCK WAY                    |

## TAXING DISTRICT NO. 10 DELRAN TWP

## COUNTY NO. 03 BURLINGTON

| NAME OF OWNER<br>ADDITIONAL OWNERS  | LIST<br>TYPE | LIST<br>YEAR | PAGE<br>NO. | BLOCK<br>NO. | LOT<br>NO. | LOT<br>QUALIFIC. | ACCT.<br>NO. | -----PROPERTY-----<br>CLASS LOCATION |
|-------------------------------------|--------------|--------------|-------------|--------------|------------|------------------|--------------|--------------------------------------|
| SWEENEY, STEVEN D & MELANIE G       | ADDED        | 2018         | 03          | 117.01       | 18         |                  | 2223000      | 2 1329 PEAR TREE CT                  |
| TELLO, LUIS A & SUSAN E             | ADDED        | 2018         | 04          | 117.01       | 20         |                  | 2223000      | 2 1325 PEAR TREE CT                  |
| TELLO, LUIS A & SUSAN E             | ADDED        | 2018         | 04          | 117.01       | 20         |                  | 2223000      | 2 1325 PEAR TREE CT                  |
| TERRY, J F & WILLIAMS, B L          | ADDED        | 2018         | 04          | 117.01       | 44         |                  | 2223000      | 2 1212 PEACH TREE CT                 |
| THORNTON, DAVID & STACY             | ADDED        | 2018         | 02          | 65.05        | 9          |                  |              | 2 22 CRANBERRY LANE                  |
| VERBARO, COURTNEY & MCDONOUGH, J    | ADDED        | 2018         | 01          | 35           | 18         |                  | 775000       | 2 509 BROWN ST                       |
| WALSH, MICHAEL R                    | ADDED        | 2018         | 05          | 117.01       | 47         |                  | 2223000      | 2 1206 PEACH TREE CT                 |
| WALTER, STEVEN T                    | ADDED        | 2018         | 01          | 2            | 24.02      |                  | 66000        | 2 50 NORMAN AVE                      |
| WHEELER, CHRISTOPHER & KIRKLAND     | ADDED        | 2017         | 01          | 117.01       | 30         |                  | 2223000      | 2 1305 PEAR TREE CT                  |
| WHEELER, CHRISTOPHER & KIRKLAND     | ADDED        | 2018         | 04          | 117.01       | 30         |                  | 2223000      | 2 1305 PEAR TREE CT                  |
| WHITMEYER, RICHARD & CARRUTHERS, R  | ADDED        | 2018         | 02          | 97           | 9          |                  | 1807000      | 2 40 PRINCETON DR                    |
| YILDIZ, TARIK & CETIN-YILDIZ, PINAR | ADDED        | 2018         | 03          | 97           | 40         |                  | 1838000      | 2 39 HAINES MILL ROAD                |
| YILMAZ, MUSTAFA & BARIS             | ADDED        | 2018         | 02          | 96           | 29         |                  | 1782000      | 2 60 HAINES MILL ROAD                |
| YUNGA, JOSE & TIGRE, CARMEN         | ADDED        | 2018         | 03          | 117.01       | 7          |                  | 2223000      | 2 1316 PEAR TREE CT                  |
| 21ST MORTGAGE CORP                  | ADDED        | 2018         | 02          | 85           | 16         |                  | 1521000      | 2 9 OHIO STATE DR                    |

TAXING DISTRICT NO. 10 DELRAN TWP

COUNTY NO. 03 BURLINGTON

| PAGE               | ASSESSMENTS |             |                           |           | PRORATED  | REGULAR    | TAXES    |            |
|--------------------|-------------|-------------|---------------------------|-----------|-----------|------------|----------|------------|
|                    | LAND        | IMPROVE     | TOTAL                     | TOTAL     |           |            | SPECIAL  | TOTAL      |
| 0001               | ADDED 2017  | PAGE 0      | TOTALS -----<br>806,100   | 806,100   | 100,200   | 3,573.13   | 157.32   | 3,730.45   |
| 0001               | ADDED 2018  | PAGE 0      | TOTALS -----<br>487,400   | 487,400   | 309,724   | 11,227.49  | 489.36   | 11,716.85  |
| 0002               | ADDED 2018  | PAGE 0      | TOTALS -----<br>240,500   | 240,500   | 120,792   | 4,378.73   | 190.87   | 4,569.60   |
| 0003               | ADDED 2018  | PAGE 0      | TOTALS -----<br>2,091,500 | 2,091,500 | 1,459,283 | 52,899.05  | 2,305.66 | 55,204.71  |
| 0004               | ADDED 2018  | PAGE 0      | TOTALS -----<br>4,863,400 | 4,863,400 | 3,137,750 | 113,743.46 | 4,957.64 | 118,701.10 |
| 0005               | ADDED 2018  | PAGE 15,000 | TOTALS -----<br>972,600   | 987,600   | 624,850   | 22,650.82  | 987.26   | 23,638.08  |
| 0006               | ADDED 2018  | PAGE 0      | TOTALS -----<br>126,000   | 126,000   | 69,384    | 2,515.17   | 109.62   | 2,624.79   |
| OMITTED/ADDED 0001 | 2017        | PAGE 0      | TOTALS -----<br>398,900   | 398,900   | 265,933   | 9,483.17   | 417.51   | 9,900.68   |

## ADDED ASSESSMENT DISTRICT SUMMARY FOR TAX YEAR 2017

| CLASS | COUNT | -----<br>LAND | FULL ASSESSED<br>IMPROVMNT | VALUATION<br>EXEMPTNS | -----<br>NET | PRORATED<br>ASSESSMENT | GENERAL<br>TAX RATE | TOTAL TAXES<br>(GENERAL) | TOTAL TAXES<br>(SPECIAL) | TOTAL AMOUNT<br>OF TAXES |
|-------|-------|---------------|----------------------------|-----------------------|--------------|------------------------|---------------------|--------------------------|--------------------------|--------------------------|
| 1     | 0     | 0             | 0                          |                       | 0            | 0                      |                     | .00                      | .00                      | .00                      |
| 2     | 2     | 0             | 806,100                    |                       | 806,100      | 100,200                |                     | 3,573.13                 | 157.32                   | 3,730.45                 |
| 3A    | 0     | 0             | 0                          |                       | 0            | 0                      |                     | .00                      | .00                      | .00                      |
| 3B    | 0     | 0             | 0                          |                       | 0            | 0                      |                     | .00                      | .00                      | .00                      |
| 4A    | 0     | 0             | 0                          |                       | 0            | 0                      |                     | .00                      | .00                      | .00                      |
| 4B    | 0     | 0             | 0                          |                       | 0            | 0                      |                     | .00                      | .00                      | .00                      |
| 4C    | 0     | 0             | 0                          |                       | 0            | 0                      |                     | .00                      | .00                      | .00                      |
| 6A    | 0     | 0             | 0                          |                       | 0            | 0                      |                     | .00                      | .00                      | .00                      |
| 6B    | 0     | 0             | 0                          |                       | 0            | 0                      |                     | .00                      | .00                      | .00                      |
| 6C    | 0     | 0             | 0                          |                       | 0            | 0                      |                     | .00                      | .00                      | .00                      |
| TOTAL | 2     | 0             | 806,100                    |                       | 806,100      | 100,200                | 3.566               | 3,573.13                 | 157.32                   | 3,730.45                 |

## ADDED ASSESSMENT DISTRICT SUMMARY FOR TAX YEAR 2018

| CLASS | COUNT | -----<br>LAND | FULL ASSESSED<br>IMPROVMNT | VALUATION<br>EXEMPTNS | -----<br>NET | PRORATED<br>ASSESSMENT | GENERAL<br>TAX RATE | TOTAL TAXES<br>(GENERAL) | TOTAL TAXES<br>(SPECIAL) | TOTAL AMOUNT<br>OF TAXES |
|-------|-------|---------------|----------------------------|-----------------------|--------------|------------------------|---------------------|--------------------------|--------------------------|--------------------------|
| 1     | 0     | 0             | 0                          |                       | 0            | 0                      |                     | .00                      | .00                      | .00                      |
| 2     | 78    | 15,000        | 8,362,200                  |                       | 8,377,200    | 5,452,050              |                     | 197,636.90               | 8,614.23                 | 206,251.13               |
| 3A    | 0     | 0             | 0                          |                       | 0            | 0                      |                     | .00                      | .00                      | .00                      |
| 3B    | 0     | 0             | 0                          |                       | 0            | 0                      |                     | .00                      | .00                      | .00                      |
| 4A    | 1     | 0             | 224,200                    |                       | 224,200      | 74,733                 |                     | 2,709.07                 | 118.08                   | 2,827.15                 |
| 4B    | 0     | 0             | 0                          |                       | 0            | 0                      |                     | .00                      | .00                      | .00                      |
| 4C    | 1     | 0             | 195,000                    |                       | 195,000      | 195,000                |                     | 7,068.75                 | 308.10                   | 7,376.85                 |
| 6A    | 0     | 0             | 0                          |                       | 0            | 0                      |                     | .00                      | .00                      | .00                      |
| 6B    | 0     | 0             | 0                          |                       | 0            | 0                      |                     | .00                      | .00                      | .00                      |
| 6C    | 0     | 0             | 0                          |                       | 0            | 0                      |                     | .00                      | .00                      | .00                      |
| TOTAL | 80    | 15,000        | 8,781,400                  |                       | 8,796,400    | 5,721,783              | 3.625               | 207,414.72               | 9,040.41                 | 216,455.13               |

10 DELRAN TWP

03 BURLINGTON

## OMITTED / ADDED ASSESSMENT DISTRICT SUMMARY FOR TAX YEAR 2017

| CLASS | COUNT | -----<br>LAND | FULL ASSESSED<br>IMPROVMNT | VALUATION<br>EXEMPTNS | -----<br>NET | PRORATED<br>ASSESSMENT | GENERAL<br>TAX RATE | TOTAL TAXES<br>(GENERAL) | TOTAL TAXES<br>(SPECIAL) | TOTAL AMOUNT<br>OF TAXES |
|-------|-------|---------------|----------------------------|-----------------------|--------------|------------------------|---------------------|--------------------------|--------------------------|--------------------------|
| 1     | 0     | 0             | 0                          |                       | 0            | 0                      |                     | .00                      | .00                      | .00                      |
| 2     | 1     | 0             | 398,900                    |                       | 398,900      | 265,933                |                     | 9,483.17                 | 417.51                   | 9,900.68                 |
| 3A    | 0     | 0             | 0                          |                       | 0            | 0                      |                     | .00                      | .00                      | .00                      |
| 3B    | 0     | 0             | 0                          |                       | 0            | 0                      |                     | .00                      | .00                      | .00                      |
| 4A    | 0     | 0             | 0                          |                       | 0            | 0                      |                     | .00                      | .00                      | .00                      |
| 4B    | 0     | 0             | 0                          |                       | 0            | 0                      |                     | .00                      | .00                      | .00                      |
| 4C    | 0     | 0             | 0                          |                       | 0            | 0                      |                     | .00                      | .00                      | .00                      |
| 6A    | 0     | 0             | 0                          |                       | 0            | 0                      |                     | .00                      | .00                      | .00                      |
| 6B    | 0     | 0             | 0                          |                       | 0            | 0                      |                     | .00                      | .00                      | .00                      |
| 6C    | 0     | 0             | 0                          |                       | 0            | 0                      |                     | .00                      | .00                      | .00                      |
| TOTAL | 1     | 0             | 398,900                    |                       | 398,900      | 265,933                | 3.566               | 9,483.17                 | 417.51                   | 9,900.68                 |

BREAKDOWN OF ADDED, OMITTED & ROLLBACK TAXES

|                  | 10 DELRAN TWP          |                          |                     |                          |                         |  | 03 BURLINGTON            |                           |
|------------------|------------------------|--------------------------|---------------------|--------------------------|-------------------------|--|--------------------------|---------------------------|
|                  | ASSESSED<br>VALUATIONS | TOTAL AMOUNT<br>OF TAXES | TAXES DUE<br>COUNTY | TAXES DUE<br>CTY LIBRARY | TAXES DUE<br>CTY HEALTH |  | TAXES DUE<br>CTY OPEN SP | TOTAL TAXES<br>DUE COUNTY |
| 2014 OMIT ASSMT  | 0                      | .00                      | .00                 | .00                      | .00                     |  | .00                      | .00                       |
| 2015 OMIT ASSMT  | 0                      | .00                      | .00                 | .00                      | .00                     |  | .00                      | .00                       |
| 2016 OMIT ASSMT  | 0                      | .00                      | .00                 | .00                      | .00                     |  | .00                      | .00                       |
| 2017 OMIT ASSMT  | 0                      | .00                      | .00                 | .00                      | .00                     |  | .00                      | .00                       |
| 2018 OMIT ASSMT  | 0                      | .00                      | .00                 | .00                      | .00                     |  | .00                      | .00                       |
| 2014 RLBK ASSMT  | 0                      | .00                      | .00                 | .00                      | .00                     |  | .00                      | .00                       |
| 2015 RLBK ASSMT  | 0                      | .00                      | .00                 | .00                      | .00                     |  | .00                      | .00                       |
| 2016 RLBK ASSMT  | 0                      | .00                      | .00                 | .00                      | .00                     |  | .00                      | .00                       |
| 2017 RLBK ASSMT  | 0                      | .00                      | .00                 | .00                      | .00                     |  | .00                      | .00                       |
| 2018 RLBK ASSMT  | 0                      | .00                      | .00                 | .00                      | .00                     |  | .00                      | .00                       |
| 2017 ADDED ASSMT | 100,200                | 3,573.13                 | 353.71              | 33.07                    | .00                     |  | 43.08                    | 429.86                    |
| 2018 ADDED ASSMT | 5,721,783              | 207,414.72               | 22,028.94           | 1,945.37                 | .00                     |  | 1,602.10                 | 25,576.41                 |
| 2017 OM/AD ASSMT | 265,933                | 9,483.17                 | 938.74              | 87.76                    | .00                     |  | 114.35                   | 1,140.85                  |
| ** TOTAL **      | 6,087,916              | 220,471.02               | 23,321.39           | 2,066.20                 | .00                     |  | 1,759.53                 | 27,147.12                 |

I, -----, ASSESSOR OF DELRAN TWP  
DO SWEAR (OR AFFIRM) THAT THE FOREGOING LIST CONTAINS THE VALUATIONS MADE  
BY ME, TO THE BEST OF MY ABILITY, OF ALL THE PROPERTY LIABLE TO TAXATION  
IN THE TAXING DISTRICT IN WHICH I AM THE ASSESSOR AND THAT I HAVE VALUED  
THE SAME, WITHOUT FAVOR OR PARTIALITY, AND HAVE MADE SUCH DEDUCTIONS ONLY  
FOR DEBT AND EXEMPTIONS AS ARE PRESCRIBED BY LAW.

-----  
ASSESSOR

SWORN AND SUBSCRIBED BEFORE ME THIS \_\_\_\_ DAY OF \_\_\_\_\_, 2018

-----  
COUNTY TAX ADMINISTRATOR

THIS IS TO CERTIFY THAT THE ABOVE ADDED AND OMITTED  
LISTS ARE A TRUE AND COMPLETE RECORD OF THE ADDED  
AND OMITTED TAXES ASSESSED FOR THE YEAR 2018 IN THE  
TAXING DISTRICT OF DELRAN TWP  
IN THE COUNTY OF BURLINGTON

-----  
COMMISSIONER

-----  
COMMISSIONER

-----  
COMMISSIONER

-----  
COMMISSIONER

-----  
COMMISSIONER

-----  
COMMISSIONER

-----  
COMMISSIONER

|                  | 10 DELRAN TWP          |                          | BREAKDOWN OF ADDED, OMITTED & ROLLBACK TAXES |                          |                          | 03 BURLINGTON           |  |
|------------------|------------------------|--------------------------|--|--------------------------|--------------------------|-------------------------|--|
|                  | ASSESSED<br>VALUATIONS | TOTAL AMOUNT<br>OF TAXES | TOTAL TAXES<br>DUE COUNTY                    | TAXES DUE<br>MUN OPEN SP | TAXES DUE<br>MUN LIBRARY | BALANCE DUE<br>DISTRICT |  |
| 2014 OMIT-ASSMT  | 0                      | .00                      | .00  | .00                      | .00                      | .00                     |  |
| 2015 OMIT-ASSMT  | 0                      | .00                      | .00  | .00                      | .00                      | .00                     |  |
| 2016 OMIT-ASSMT  | 0                      | .00                      | .00  | .00                      | .00                      | .00                     |  |
| 2017 OMIT-ASSMT  | 0                      | .00                      | .00  | .00                      | .00                      | .00                     |  |
| 2018 OMIT-ASSMT  | 0                      | .00                      | .00  | .00                      | .00                      | .00                     |  |
| 2014 RLBK ASSMT  | 0                      | .00                      | .00  | .00                      | .00                      | .00                     |  |
| 2015 RLBK ASSMT  | 0                      | .00                      | .00  | .00                      | .00                      | .00                     |  |
| 2016 RLBK ASSMT  | 0                      | .00                      | .00  | .00                      | .00                      | .00                     |  |
| 2017 RLBK ASSMT  | 0                      | .00                      | .00  | .00                      | .00                      | .00                     |  |
| 2018 RLBK ASSMT  | 0                      | .00                      | .00  | .00                      | .00                      | .00                     |  |
| 2017 ADDED ASSMT | 100,200                | 3,573.13                 | 429.86                                       | 23.04                    | .00                      | 3,120.23                |  |
| 2018 ADDED ASSMT | 5,721,783              | 207,414.72               | 25,576.41                                    | 1,316.02                 | .00                      | 180,522.29              |  |
| 2017 OM/AD ASSMT | 265,933                | 9,483.17                 | 1,140.85                                     | 61.16                    | .00                      | 8,281.16                |  |
| ** TOTAL **      | 6,087,916              | 220,471.02               | 27,147.12                                    | 1,400.22                 | .00                      | 191,923.68              |  |

I, -----, ASSESSOR OF DELRAN TWP  
DO SWEAR (OR AFFIRM) THAT THE FOREGOING LIST CONTAINS THE VALUATIONS MADE  
BY ME, TO THE BEST OF MY ABILITY, OF ALL THE PROPERTY LIABLE TO TAXATION  
IN THE TAXING DISTRICT IN WHICH I AM THE ASSESSOR AND THAT I HAVE VALUED  
THE SAME, WITHOUT FAVOR OR PARTIALITY, AND HAVE MADE SUCH DEDUCTIONS ONLY  
FOR DEBT AND EXEMPTIONS AS ARE PRESCRIBED BY LAW.

-----  
ASSESSOR

SWORN AND SUBSCRIBED BEFORE ME THIS \_\_\_\_ DAY OF \_\_\_\_\_, 2018

THIS IS TO CERTIFY THAT THE ABOVE ADDED AND OMITTED  
LISTS ARE A TRUE AND COMPLETE RECORD OF THE ADDED  
AND OMITTED TAXES ASSESSED FOR THE YEAR 2018 IN THE  
TAXING DISTRICT OF DELRAN TWP  
IN THE COUNTY OF BURLINGTON

-----  
COMMISSIONER

-----  
COMMISSIONER






-----  
COMMISSIONER

-----  
COMMISSIONER

-----  
COMMISSIONER

-----  
COMMISSIONER

TABLE OF AGGREGATES, ADDED ASSESSMENTS

|  |                      | SUMMARY OF ADDED ASSESSMENTS AND APPORTIONMENT OF TAXES                               |                        |   |              |
|--|----------------------|---|------------------------|---|--------------|
|  |                      |   |                        | 2017  | 2018         |
| I, (WE,) _____   |                      | ADDED ASSESSED VALUATION OF LAND  |                        |   | \$15,000     |
| _____  |                      | ADDED ASSESSED VALUATION OF BUILDINGS   |                        | \$806,100   | \$8,781,400  |
| _____  | ASSESSOR(S)          | TOTAL VALUE OF ADDED ASSESSMENTS  |                        | \$806,100   | \$8,796,400  |
| OF _____   | DO SWEAR (OR AFFIRM) | TOTAL VALUE OF PRORATED ASSESSMENTS   |                        | \$100,200   | \$5,721,783  |
| THAT THE FOREGOING LIST CONTAINS THE VALUATIONS MADE BY ME (US), |                      | REAL PROP TAX RATE PER \$100 VALUATION  |                        | \$3.566   | \$3.625      |
| TO THE BEST OF MY (OUR) ABILITY, OF ALL THE PROPERTY LIABLE TO   |                      | TOTAL TAXES ON ADDED ASSESSMENTS  |                        | \$3,573.13  | \$207,414.72 |
| TAXATION IN THE TAXING DISTRICT IN WHICH I AM (WE ARE) THE       |                      | VETERANS & SENIOR CITIZEN DEDUCTIONS  |                        | \$ .00  | \$ .00       |
| ASSESSOR(S) AND THAT I (WE) HAVE VALUED THE SAME, WITHOUT FAVOR  |                      | NET TAXES ON ADDED ASSESSMENTS  |                        | \$3,573.13  | \$207,414.72 |
| OR PARTIALITY, AND HAVE MADE SUCH DEDUCTIONS ONLY FOR DEBT AND   |                      |   |                        |   |              |
| EXEMPTIONS AS ARE PRESCRIBED BY LAW.                             |                      | AMOUNT DUE COUNTY, FEB. 15, 2019 AT:  |                        |   |              |
| _____  |                      | COUNTY RATE:  | 2017 \$ .353 PER \$100 | \$353.71  | \$ .00       |
| _____  |                      |   | 2018 \$ .385 PER \$100 | \$ .00  | \$22,028.94  |
| _____  |                      | CTY LIBRARY RATE:   | 2017 \$ .033 PER \$100 | \$33.07   | \$ .00       |
| _____  |                      |   | 2018 \$ .034 PER \$100 | \$ .00  | \$1,945.37   |
| _____  |                      | CTY HEALTH RATE:  | 2017 \$ .000 PER \$100 | \$ .00  | \$ .00       |
| _____  |                      |   | 2018 \$ .000 PER \$100 | \$ .00  | \$ .00       |
| _____  |                      | CTY OPEN SP RATE:   | 2017 \$ .043 PER \$100 | \$43.08   | \$ .00       |
| _____  |                      |   | 2018 \$ .028 PER \$100 | \$ .00  | \$1,602.10   |
| _____  |                      | MUN OPEN SP RATE:   | 2017 \$ .023 PER \$100 | \$23.04   | \$ .00       |
| _____  |                      |   | 2018 \$ .023 PER \$100 | \$ .00  | \$1,316.02   |
| _____  |                      | MUN LIBRARY RATE:   | 2017 \$ .000 PER \$100 | \$ .00  | \$ .00       |
| _____  |                      |   | 2018 \$ .000 PER \$100 | \$ .00  | \$ .00       |
| ASSESSOR(S)  |                      | TOTAL DUE COUNTY  |                        | \$429.86  | \$25,576.41  |
|  |                      | TOTAL DUE MUNICIPALITY  |                        | \$3,143.27  | \$181,838.31 |
|  |                      | -----   |                        |   |              |
| SWORN AND SUBSCRIBED BEFORE ME, THIS _____                       |                      | THIS IS TO CERTIFY THAT THE FOREGOING ADDED ASSESSMENTS LIST                          |                        |   |              |
| DAY OF _____, 20____.  |                      | IS A TRUE AND COMPLETE RECORD OF THE ADDED TAXES ASSESSED FOR THE                     |                        |   |              |
| _____  |                      | YEAR 2018, IN THE TAXING DISTRICT OF DELRAN TWP ,                                     |                        |   |              |
|  |                      | COUNTY OF BURLINGTON ,  |                        |   |              |
|  |                      | ATTEST:   |                        |   |              |
|  |                      |  |                        |  | PRESIDENT    |
|  |                      | COUNTY TAX ADMINISTRATOR  |                        |  |              |
|  |                      |   |                        |  |              |
|  |                      |   |                        |  |              |